United States
Environmental Protection
Agency

Region 10
1200 Sixth Avenue
Seattle WA 98101

Alaska
Idaho
Oregon
Washington

SF 3.0
AR 3.0

EPA

SEP 29 1992

Reply to
Attn of: HW-113

MEMORANDUM

SUBJECT: Approval of Record of Decision for the Joseph Forest Products Superfund Site

FROM: Randall F. Smith, Director
Hazardous Waste Division
Randall F. Smith

TO: Dana Rasmussen
Regional Administrator

Attached is the final Record of Decision for the Joseph Forest Products Superfund Site. Your signature is requested on this document. The selected remedy addresses contaminant threats at the site by excavating contaminated soils, demolishing a treatment building, decontaminating process equipment and transporting contaminated soil and debris to an approved off-site disposal facility. The goal of the selected remedy is to remove and remediate soils and debris to levels that are protective of human health and the environment.

You were briefed on the Superfund Program's recommended cleanup strategy for this site on August 2, 1992, prior to issuance of the Proposed Plan. No comments were received on the Proposed Plan during the public comment period. Therefore, the remedy as detailed in the ROD is consistent with the remedy presented to the public and described to you previously.

The Oregon Department of Environmental Quality concurs with the selected remedy. We hope that you will too.

8094

AR 3.0-0001

Reply to
Attn of: HW-113

MEMORANDUM

SUBJECT: Approval of Record of Decision for the Joseph Forest Products Superfund Site

FROM: Randall F. Smith, Director
Hazardous Waste Division

TO: Dana Rasmussen
Regional Administrator

Attached is the final Record of Decision for the Joseph Forest Products Superfund Site. Your signature is requested on this document. The selected remedy addresses contaminant threats at the site by excavating contaminated soils, demolishing a treatment building, decontaminating process equipment and transporting contaminated soil and debris to an approved off-site disposal facility. The goal of the selected remedy is to remove and remediate soils and debris to levels that are protective of human health and the environment.

You were briefed on the Superfund Program's recommended cleanup strategy for this site on August 2, 1992, prior to issuance of the Proposed Plan. No comments were received on the Proposed Plan during the public comment period. Therefore, the remedy as detailed in the ROD is consistent with the remedy presented to the public and described to you previously.

The Oregon Department of Environmental Quality concurs with the selected remedy. We hope that you will too.

CONCURRENCE

INITIAL	CH	CK	CK		
NAME	HUMPHREY	KRUEGER	RUSHIN		
DATE	9/28/92	9/29/92	9/29/92		

INITIAL	[illegible]	[illegible] for	[illegible] for	[illegible]	
NAME	YACKULIC	MEDNICK	KOWALSKI	FOX	
DATE	9/28/92	9/29/92	9/29/92	9/30/92	

Oregon

DEPARTMENT OF
ENVIRONMENTAL
QUALITY

September 28, 1992

Ms. Dana Rasmussen
Regional Administrator
U.S. Environmental Protection Agency
1200 Sixth Avenue
Seattle, WA 98102

Re: Joseph Forest Products
Proposed Remedial Action

Dear Ms. ~~Rasmussen~~ Dana:

The Oregon Department of Environmental Quality (DEQ) has reviewed EPA's proposed remedial action for the Joseph Forest Products site as presented in the draft Record of Decision. I am pleased to advise you that DEQ concurs with EPA's proposed remedial action, based on Alternative 4 of the Feasibility Study. DEQ also concurs with EPA's proposed cleanup levels for the site.

I find that this alternative satisfies all applicable state statutory requirements and administrative rules pertaining to the degree of cleanup required and remedy selection process. Specifically, this alternative is protective, cost-effective, effective, implementable, and uses permanent solutions to the maximum extent practicable in accordance with ORS 465.315 and OAR 340-122-040 and 090.

The DEQ looks forward to the implementation of the remedial action. Please let us know if we can provide further assistance.

Sincerely,

Fred Hansen
Director

cc: Chip Humphrey, EPA-OOO
Jill Kiernan, DEQ

811 SW Sixth Avenue
Portland, OR 97204-1390
(503) 229-5696

DECLARATION

Joseph Forest Products
Superfund Site

SITE NAME AND LOCATION

Joseph Forest Products
Wallowa County, Oregon

STATEMENT OF PURPOSE

This decision document presents the remedial action selected by the U.S. Environmental Protection Agency (EPA) for the Joseph Forest Products Superfund Site (Site) in Wallowa County, Oregon. The selected action was developed in accordance with the Comprehensive Environmental Response Compensation and Liability Act of 1980 (CERCLA), as amended by the Superfund Amendments and Reauthorization Act of 1986 (SARA), and, to the extent practicable, the National Oil and Hazardous Substances Pollution Contingency Plan (NCP).

This decision is based on the Administrative Record for this Site. The attached index identifies the items that comprise the Administrative Record upon which the selection of the remedial action is based.

The State of Oregon concurs with the selected remedy.

ASSESSMENT OF THE SITE

Actual or threatened releases of hazardous substances at and from this Site, if not addressed by implementing the response action selected in this Record of Decision (ROD), may present an imminent and substantial endangerment to public, health, welfare, or the environment.

DESCRIPTION OF THE SELECTED REMEDY

The selected remedy for the Site includes excavating contaminated soils to specified cleanup levels, demolishing the existing treatment building, decontaminating process equipment, and transporting contaminated soil and debris to an approved off-site disposal facility. The remedy is designed to significantly reduce exposure to the contaminated soils, debris, and equipment. The goal of the selected remedy is to remove and remediate soils and debris to levels that are protective of human health and the environment.

<u>The major components of the selected remedy include</u>:

- Excavation of contaminated surface and subsurface soil to specified cleanup levels, demolition of the treatment building, decontamination of the drip pad and treatment equipment, and off-site disposal of soils and debris. Soil which is classified as a hazardous waste would be treated as required to meet the land disposal requirements and disposed in a permitted Resource Conservation and Recovery Act (RCRA) hazardous waste disposal facility.

- Excavation of abandoned Underground Storage Tanks (USTs), decontamination of the tanks if any residuals are present, and

transport of the tanks off-site for disposal or salvage as scrap metal. Soil samples would be collected from beneath the tanks and analyzed for total petroleum hydrocarbons as required by Oregon Department of Environmental Quality (DEQ) tank closure regulations. If soil contamination is discovered, contaminated soil would be excavated and disposed of off-site. The excavation would be backfilled with clean soil.

- Removal of asbestos from the abandoned wood drying building and placing it into sealable plastic bags. After all materials have been removed, the wall surfaces would be vacuumed. Asbestos-containing wastes would be disposed of off-site in a trench meeting regulatory requirements for asbestos waste disposal.

- Use of institutional controls such as deed restrictions, or use of an environmental notice to ensure appropriate consideration of Site conditions in future land use decisions.

- A groundwater monitoring program would be implemented to verify that contaminant levels in all wells and the City of Enterprise water supply allow for unlimited use.

STATUTORY DETERMINATIONS

The selected remedy is protective of human health and the environment; complies with Federal and State requirements that are legally applicable or relevant and appropriate to the remedial action; and is cost-effective. This remedy utilizes permanent solutions and alternative treatment (or resource recovery) technologies to the maximum extent practicable, and satisfies the statutory preference for remedies that employ treatment that reduces toxicity, mobility or volume as a principal element.

Signature sheet for the Joseph Forest Products Record of Decision by the U.S. Environmental Protection Agency.

Dana A Rasmussen

DANA A. RASMUSSEN
Regional Administrator, Region 10
U.S. Environmental Protection Agency

9/30/92
Date

DECISION SUMMARY

INTRODUCTION

The Joseph Forest Products Site ("JFP Site" or "Site) was nominated to the National Priorities List (NPL) in June 1988. The nomination was based on a Hazard Ranking System (HRS) score for the site resulting from a site assessment performed by the United States Environmental Protection Agency (EPA) in 1986. The Site was placed on the NPL in March 1989 (54 Federal Register 13296, March 31, 1989) pursuant to Section 105 of the Comprehensive Environmental Response, Compensation, and Liability Act of 1980, 42 U.S.C. §9605, as amended by the Superfund Amendments and Reauthorization Act of 1986 (CERCLA or Superfund).

Pursuant to Executive Order 12580 (Superfund Implementation) and the National Oil and Hazardous Substances Pollution Contingency Plan (NCP), 40 C.F.R. Part 300, EPA performed a Remedial Investigation/Feasibility Study (RI/FS) for the Site. The Remedial Investigation (RI), completed July 1992, characterized contamination in soils, surface water and groundwater. A Baseline Risk Assessment was completed in March 1992 and evaluated potential effects of the contamination on human health and the environment. The Feasibility Study (FS), completed in September 1992, evaluated alternatives for remediating contamination.

I. SITE DESCRIPTION

Name and Location

The JFP Site is located in Wallowa County, Oregon, approximately 0.75 miles northwest of the City of Joseph, on Russell Lane. The Site consists of a parcel of approximately 18 acres in the northwest quarter of the southwest quarter of Section 30, Township 2 South, Range 45 East of the Willamette Meridian. See Figure 1 for the location of the JFP Site. Figure 2 shows the Site plan and significant features of the site. The Site is divided into east and west parcels by the Union Pacific Railroad tracks and right-of-way.

Relevant structures at the JFP Site on the east parcel include the treatment building and the adjacent concrete foundation used as a drip pad, a maintenance shop, an abandoned lumber drying building, the remains of a collapsed wigwam burner, and a developed spring with pumphouse (see Figure 2). The west parcel includes the location of the former JFP office building, JFP's former lumber sawing facilities (including saws and a debarker), other abandoned buildings, and a well. Electrical and telephone utilities were apparently supplied by overhead lines, with underground utilities limited to on-site water distribution and possibly steam lines related to previous lumber mill operations.

Topography and Vegetation

The JFP Site is located on Alder Slope, an alluvial/colluvial fan associated with the foothills of the Wallowa Mountains. In general, the topography of the Site is relatively flat. The eastern portion of the Site (i.e., east of the railroad tracks) slopes to the north-northeast.

Approximate surface elevations over most of the eastern portion of the Site range from 4085 feet Above Mean Sea Level (AMSL) at the south boundary to 4075 feet AMSL at the north boundary. The low point is the gully formed by the outlet stream from the JFP spring. This gully is located at the northeast corner of the Site. The bottom of the gully is at an approximate elevation of 4067 feet AMSL. The high point of the eastern portion of the Site is the extreme southwest corner, which has an approximate elevation of 4090 feet AMSL.

The western portion of the Site slopes to the north and east. The surface is slightly steeper than the eastern portion. Surface elevations range from a high of approximately 4100 feet AMSL at the southwest corner to 4077 feet AMSL at the northeast corner.

Vegetation at the Site consists of perennial bunch grasses and sparse trees and shrubs. Grasses are found over most of the undisturbed areas of the Site. Trees and shrubs are found along the banks of the stream and spring, and at other scattered locations.

Adjacent Land Uses

The JFP Site is located in an industrial and agricultural area. The property is bounded by Russell Lane to the north, and is bordered by property owned by the Clifford C. Hinkley Estate on the east and south, Sequoia Forest Products to the south, and by the Joseph Airport to the west. The areas north, east, and south of the Site are primarily agricultural (e.g., grazing, forage crops). The nearest residence is the Roup-Daggett residence, which is north of the Site approximately 100 feet north of Russell Lane. Sequoia Forest Products is an active lumber mill and is the major industrial activity in the area.

Surface Water and Groundwater Resources

Both surface water and groundwater resources exist near the JFP Site. Surface water resources include nearby rivers, creeks, lakes, and springs. The larger streams and lakes, including Hurricane Creek, the Wallowa River, and Wallowa Lake are used for recreational and irrigation. Developed springs may be used for domestic and agricultural purposes. The most important of these springs in the vicinity of the Site are two springs, located approximately 4000 feet north of the JFP Site, which serve as the municipal water supply to the City of Enterprise. The JFP Site is located within the City of Enterprise Watershed Protection Area.

Shallow groundwater is used locally for domestic purposes. Other than the shallow on-site well, which is not currently used, the nearest domestic well is located at the Roup-Daggett residence, across Russell Lane to the north of the Site. Depths to the shallow aquifer vary in the vicinity of the JFP Site, ranging from less than 10 feet to as deep as 80 feet.

II. SITE HISTORY AND ENFORCEMENT ACTIVITIES

History of Site Activities

JFP began wood treatment operations in 1974 utilizing a vacuum-pressure treatment process. Treatment occurred within the treatment building

identified in Figure 2. The treatment process involved initial make-up of the treatment solution, loading a pressure vessel (retort) with lumber, placing the retort under vacuum for approximately one hour, filling the retort with treatment solution, pressurizing the solution-filled retort for approximately two hours, and finally, pumping out the excess treatment solution and removing the treated lumber for drying. The initial solution make-up was performed in a 407-gallon mixing tank near the head end of the retort; the solution was then transferred to a 5100-gallon storage tank located just above the head end of the retort. The retort vessel had a total volume of 3990 gallons. A layout of the treatment building and equipment is shown in Figure 3.

During the initial operations, JFP used a water-based preservative known by the trade name of Osmose K-33 (also known as chromated copper arsenate (CCA) type II or CCA type B). This product is reported to have a chemical composition of 35.3 percent chromium (VI) (as CrO_3), 19.6 percent copper (as CuO), and 45.1 percent arsenic (as As_2O_5). The preservative was supplied to JFP as a 72 percent oxide paste in 20-gallon drums. One 20-gallon drum was used to produce approximately 1500 gallons of treatment solution.

During initial operations, treated wood at JFP was transferred to a drying area at the north side of the Site adjacent to Russell Lane. After only two weeks of operations in 1974, the treatment building and surrounding buildings were destroyed by a fire. An estimated 200 gallons of concentrated treatment paste and approximately 3000 gallons of treatment solution in the storage tank were lost. It is assumed that the material was washed onto nearby soil during fire fighting operations. Based on the reported composition of Osmose K-33, the total amount of metals released was estimated to be 810 pounds arsenic, 500 pounds chromium, and 430 pounds copper.

After the fire, JFP did not resume treatment operations until late 1977. In 1977, the treatment building was rebuilt to cover only the head-end area (solution mixing tank, cement sump, and pumps and compressors). The building was extended to cover the retort in 1979, and a cement block wall was added to the cement slab foundation for spill containment. When treatment operations resumed in 1977, Osmose K-33 CCA-type C was used instead of the previously-used CCA-type B preservative. CCA-type C is composed of 47.5 percent CrO_3, 18.5 percent CuO, and 34 percent As_2O_5. The treatment process was the same as previously described. Empty concentrate containers were rinsed and stored outside the treatment building along the northeast side. After processing each batch of wood, a heel of approximately 50 gallons of treatment solution could not be pumped from the retort and was drained into a cement sump beneath the storage tank. This solution was then later pumped back into the storage tank for reuse. Process wastes, including wood chips, sludges and other materials remaining in the retort, were periodically removed and placed in a cement pit adjacent to the east side of the treatment building (see Figure 3).

JFP and manufacturer records indicate that JFP used approximately 160,380 pounds of Osmose K-33 preservative concentrate from 1978 through July of 1985, when operations ceased.

The JFP Site was owned and operated by Joseph Forest Products, Inc. from 1974 through 1985. The company filed for bankruptcy in June 1984, and ceased operations in 1985. The Site property had been purchased from Mr. Clifford Hinkley, the adjacent land owner, under a real estate contract. After JFP declared bankruptcy and defaulted on the purchase contract, the property title

reverted to the Hinkley Estate, which is the present property owner.

History of Federal and State Site Investigations and Removal and Remedial Actions Conducted Under CERCLA or Other Authorities

Initial regulatory involvement with JFP included a Site visit by Oregon Department of Environmental Quality (DEQ) staff in 1984. On September 25, 1984, DEQ collected samples of soil, waste material, and surface water from the Site. Subsequent chemical analysis of those samples indicated elevated levels of chromium, copper, and arsenic in soil adjacent to the drip pad and treatment building, waste material and sludges from the waste pit adjacent to the treatment building, and surface water collected on the drip pad. In the case of the sludge from the pit and inside the treatment building at the end of the retort, "extraction procedure" (EP) toxicity hazardous waste limits for chromium and arsenic were exceeded. EP is the test for determining whether a waste exhibits the toxicity characteristic of a hazardous waste. EP limits for chromium and/or arsenic were exceeded in analyses of four out of six soil samples from the Site. EP limits and primary drinking water standards for chromium and arsenic were exceeded in analyses of samples of rain water collected from the waste pit and from the drip pad, and in a sample of container rinse water. Analyses of two water samples collected from the spring on the Site north of the treatment building indicated concentrations of copper, chromium, and arsenic below primary and secondary drinking water standards.

Following this initial sampling effort, JFP was issued a Notice of Violation (#HW-ER-85-05, dated March 7, 1985) from the DEQ for unauthorized disposal and storage of hazardous waste. JFP responded in that same month by removing empty containers and arranging for disposal of chemical wastes on Site. DEQ submitted a preliminary assessment (PA) report to EPA on June 8, 1985 (Site number 068728280). On August 22, 1985, JFP shipped eleven 55-gallon drums of waste material (consisting primarily of sludge and wood chips from the pit adjacent to the treatment building) to an off-site hazardous waste landfill. By late 1985, it had become apparent that JFP's insolvency would prevent any further corrective actions on the part of JFP.

A "site inspection" (SI) of the JFP Site was conducted by EPA contractors during September and October of 1985. Sampling efforts continued from January through April 1986. The SI report was issued in May of 1987. Field activities during the SI included installation of monitoring wells and collection of samples of soil, surface water, and groundwater. Samples were analyzed for inorganic and organic contaminants. The principal contamination of concern identified in the SI was elevated levels of metals, primarily arsenic, chromium, and copper, in soils at the Site. The highest levels of these metals detected were 12,400 mg/kg arsenic, 7830 mg/kg chromium, and 13,000 mg/kg copper. The most highly contaminated soil samples were collected along the east side of the treatment building. Several of these samples also contained arsenic and chromium in excess of EP limits. In addition, the SI results indicated detectable levels of total metals in some groundwater and surface water samples. As a result of the SI and the subsequent HRS score, the JFP Site was nominated to the NPL.

A search for "potentially responsible parties" or "persons" (PRPs) was conducted as part of the initial CERCLA activities for this Site. Based on the results of the PRP search, "special notice" letters, as identified by

Section 122(e) of CERCLA, 42 U.S.C. 9622(e), were sent to Joseph Forest Products and the Estate of Clifford Hinkley requesting good faith proposals to conduct the RI/FS. Neither party submitted a proposal.

The RI/FS was initiated in January 1990. Field activities associated with the RI/FS were begun in July 1990. The first phase of field investigations was completed in August 1990. Subsequent periodic groundwater monitoring was performed in October 1990; January, April, and September 1991; and April 1992. Based on the results of the first phase of RI activities, a removal action was carried out by EPA in October and November 1991. The removal action involved excavation and off-site disposal of highly contaminated soil identified during the RI.

III. COMMUNITY RELATIONS HISTORY

CERCLA requirements for public participation include releasing the RI/FS reports and the "Proposed Plan" (which preceded this Record of Decision) to the public and providing a public comment period on the FS and "Proposed Plan". EPA met these requirements on August 14, 1992 by placing both documents in the public information repositories for the Site and mailing copies of the "Proposed Plan" to individuals on the mailing list. EPA published a notice of the release of the RI/FS and proposed plan in the La Grande Observer on August 18, 1992. Notice of the 30 day public comment period and a description of the "Proposed Plan" were included in the newspaper notice. The public comment period ended on September 17, 1992 and no comments from the public were received.

To date, the following community relations activities have been conducted by EPA for the Site:

April 1990	EPA released a fact sheet explaining the Remedial Investigation and announcing the dates of interviews for the Community Relations Plan.
June 1990	EPA released the Community Relations Plan, which included interviews from member of the public and local officials.
March 19, 1991	EPA mailed a fact sheet which gave the results of the first round of the field investigation and explained upcoming activities.
October 1, 1991	A fact sheet announced plans to remove highly contaminated soil from the Site.
August 14, 1992	EPA mailed the Proposed Plan, which explained the results of the RI/FS, all of the alternatives that were considered, and EPA's preferred cleanup alternative. The fact sheet also announced the public comment period.
August 18, 1992	Newspaper ad ran in the La Grande Observer announcing the beginning of the comment period and explained EPA's preferred cleanup alternative.
August 17 - September 17, 1992	Public Comment Period.

September 1992 Responsiveness Summary prepared.

IV. SCOPE AND ROLE OF RESPONSE ACTION WITHIN THE SITE STRATEGY

The selected remedy is the second response action conducted at the JFP Site and represents the final remedial action for the Site. EPA conducted a removal action in the fall of 1991 after the RI field investigation located and characterized highly contaminated soils in the treatment building and drip pad areas of the Site. EPA determined that the removal action was necessary because the highly contaminated soils posed a threat to the groundwater pathway. Approximately 600 cubic yards of soil contaminated with arsenic, chromium and copper was excavated and transported to the Environmental Services of Idaho Inc. hazardous waste disposal facility for disposal. Security fencing was installed around the treatment building to prevent access. The results of the RI/FS shows that other contaminated material remaining on site needs to be addressed.

The primary threat remaining at the JFP Site is the potential for exposure to metals resulting from contact with contaminated surface soils. The Site is located close to several residences. This response action is designed to remove the threat to public health by significantly reducing the volume of the contaminated soil and removing contaminated debris and equipment which could serve as a continued source of contamination and exposure risk to humans.

In addition, this response action will reduce the potential for the contaminated soil to act as a source for groundwater contamination. Although low levels of metals were detected in groundwater monitoring wells at this Site, the concentrations are currently below Maximum Contaminant Levels (MCLs) at the City water supply Springs and all wells tested. Therefore the current levels of metals in the groundwater at the Site are not believed to pose a significant public health threat. Removal of on-site sources of soil contamination and debris, which could serve as continued sources if unaddressed, will reduce the potential for groundwater contamination. Groundwater monitoring will be continued for several years after implementation of the remedy to confirm that contaminant levels are below health based levels and that groundwater supplies remain safe for human consumption. If the levels of metal contaminants exceed these health-based levels, as determined by the groundwater monitoring program, appropriate measures would be taken by EPA under a separate response action.

V. SUMMARY OF SITE CHARACTERISTICS

Geology and Soils

The major geologic feature in the vicinity of the JFP Site is the Wallowa Mountains. The Wallowa Mountains are located immediately to the south of the JFP Site and are composed of a dissected dome of sedimentary and volcanic materials, intrusive granodiorite, and intrusive and extrusive basalt. The range has been shaped by the intrusion of the Wallowa Batholith which forced the overlying sedimentary formations upward and outward.

The JFP Site is within the Wallowa River Valley. Surficial materials in

the vicinity of the Site include glacial, alluvial, and colluvial deposits. Glacial deposits are found on the valley walls and floor. Alluvial deposits are found on the valley floor. Colluvium is found on the valley walls and floor overlying glacial deposits. The JFP Site is located on Alder Slope, an alluvial/colluvial fan associated with the foothills of the Wallowa Mountains.

Monitoring well log data collected during the SI indicate that the Site is underlain by glacial till at depths of 0.3 to 4 feet. The thickness of the till was reported to approach 20 feet or more. The till was estimated to consist of eroded material from both the Wallowa River and Hurricane Creek valleys. The till was noted to be overlain with sediments of coalescing alluvial/colluvial fans.

The soils that have developed at the JFP Site reflect the mixed and highly variable parent material source. The soil at the Site is mapped as Matterhorn gravelly fine sandy loam, 0 to 3 percent slope. The soils are dominated by coarse rock fragments (as high as 70 percent by volume cobbles and gravel in the subsoil). Matterhorn soils have high surface permeability and low water holding capacity. These soils are also moderately alkaline and calcareous throughout the profile.

Hydrology

Principal surface water features in the vicinity of the JFP Site originate in the Wallowa Mountains and are fed primarily by runoff and snowmelt. These features, shown in Figure 4, include Hurricane Creek to the west, the Wallowa River to the east, and Wallowa Lake to the south. Hurricane Creek drains approximately 30 square miles. The creek flows northeast and is within one-half mile of the JFP Site at its closest point. The Wallowa River drains approximately 50 square miles upstream of the JFP Site and the flow in the vicinity of the JFP Site is controlled by Wallowa Lake. The lake is approximately four miles long, 0.75 miles wide, and has a maximum storage capacity of 47,000 acre-feet.

Groundwater in the Wallowa River Valley occurs in both shallow surficial aquifer systems in the unconsolidated surface deposits, and in deeper systems within underlying volcanic sequences. Depths to the shallow aquifer vary in the vicinity of the JFP Site, ranging from less than ten feet to as deep as 80 feet. The depths to groundwater noted in the Site monitoring wells have ranged from 2.5 to 13.3 feet. Based on observations of groundwater elevations in seven monitoring wells at and near the JFP Site, a groundwater flow direction from southwest to northeast across the Site is inferred. Shallow groundwater is expected to discharge into the Wallowa River to the northeast of the Site. During installation of the monitoring wells as part of the SI, the static water levels in completed wells were consistently observed to be higher than the depths at which water was first encountered during drilling. These observations are consistent with location of the Site in a groundwater discharge area.

Evidence of groundwater discharge in the vicinity of the JFP Site is also provided by springs. Groundwater at the JFP Site is observed to discharge most of the year from a developed spring on the Site, with subsequent surface flow to the northeast into the Wallowa River. Numerous ephemeral springs have been observed in the low area across Russell Lane to the north of the JFP Site. This area also drains into the Wallowa River.

There are two developed springs, located approximately 4000 feet north of the JFP Site, which serve as the municipal water supply to the City of Enterprise. The locations of springs are shown in Figure 4.

The climate of the upper Wallowa River Valley is influenced by the close proximity of the Wallowa Mountains. Mean annual precipitation at the City of Joseph is 19.4 inches. Potential evapotranspiration is 24 to 36 inches per year. Mean annual temperature is approximately 45°F.

Contaminant Characteristics

Potential sources of contamination at the Site were identified during preparation of the RI/FS Work Plan. These sources were identified based on data presented in the SI report and from observations made at the Site during RI/FS Work Plan preparation. Known or suspected contamination sources identified in the RI/FS Work Plan include:

- Spills and leaks of CCA treatment solution from the treatment building and drip pad;
- Treatment chemical drippage in the four treated lumber storage areas;
- Spills or leaks from wood treating vats on the Hinkley Property (adjacent to the JPF Site);
- Suspected asbestos-containing material (ACM) in the abandoned wood drying building; and
- Abandoned drums and underground storage tanks (USTs)

The RI was undertaken to determine the nature and extent of contamination at these potential source area. In addition, the potentially affected environment, including groundwater and surface water was sampled. Relevant results of the RI are summarized below. Based on the results of the RI, a removal action was undertaken to remove highly contaminated soils adjacent to the treatment building and drip pad. The results of the removal action in reducing levels of contamination are also described below.

Background Metals Concentrations

To assess the nature of metals contamination at the Site, it was necessary to determine local background concentrations of metals in soils. Triplicate samples were collected at four locations apparently unaffected by JFP operations. The results of metals analysis of these samples are summarized in Table 1.

Surface Soils Associated with the Treatment Building and Drip Pad

Surface samples were collected around the perimeter of the drip pad and treatment building to define the levels and extent of contamination resulting from spills and leaks. Samples were collected at regular intervals in two concentric rings around the treatment building and drip pad perimeter and analyzed for total metals. Analytical results are summarized in Table 2. Comparison of these results with background results indicates elevated and

highly variable concentrations of arsenic, chromium, and copper. The most highly contaminated areas exist to the east of the treatment building, around the treatment building apron, and along the north side of the drip pad. Relatively low levels of contamination were noted along the south, south-east, and south-west sides of the drip pad. The levels of contamination appear to decrease rapidly with distance from the base of the foundations. In general, the levels of contamination in the samples from the outer ring were much less than in corresponding samples from the inner ring. This pattern suggests that elevated levels of surface contamination should be confined to a relatively narrow band around the drip pad. This pattern is consistent with spillage or leakage from the pad as the source of contamination.

Eight of the inner ring perimeter samples, plus two field duplicates, were also analyzed for semivolatile organic compounds. The results of the semivolatiles analysis was consistent with the results of the analysis of the background samples.

Subsurface Soils Associated with the Treatment Building and Drip Pad

Subsurface samples were collected in areas of expected high contamination to determine the vertical extent of contamination. These sample locations were east of the treatment building, at the southeast corner of the treatment building apron, and at the northeast corner of the drip pad. Samples locations are identified as locations SUB-1 through SUB-6 in Figure 5. Analytical results are summarized in Table 3. Comparison of these results with background results indicates elevated concentrations of arsenic, chromium, and copper.

The highest concentrations of arsenic, chromium, and copper were observed at locations SUB-2, SUB-3, and SUB-4, and were consistent with visible staining of the soil materials. At SUB-2 and SUB-3, concentrations at the surface are less than subsurface concentrations. This trend is consistent with the apparent subsurface sources of contamination observed at these locations (i.e., leaks in sumps).

At the other locations, contaminant concentrations decrease with depth, suggesting a surface source of contamination.

Removal Action Around Treatment Building and Drip Pad

The removal action implemented during October and November 1991 involved excavation and removal of approximately 600 cubic yards of contaminated soil from the JFP Site. During the removal action, sampling and analysis was performed to delineate the extent of the soil to be excavated and to confirm the concentrations remaining after disposal. The boundaries of the excavations and locations of confirmatory samples are shown in Figure 6. Analysis to delineate the extent of contamination was performed on-site using a portable X-ray fluorescence (XRF) analyzer. After the contaminated soils were excavated, samples were collected from within and adjacent to the excavations. These samples were submitted to a Certified Laboratory Program (CLP) laboratory for analysis of total arsenic, chromium, and copper. Concentrations of total arsenic, chromium, and copper detected in these confirmatory samples are presented in Table 4.

The results of the confirmatory soil sampling indicate that most of the

highly contaminated soils were removed from the Site. The only highly contaminated soils remaining which could not be excavated are those under the treatment building. The soil under the head end of the building was green in color and appeared to be highly contaminated. Two samples were collected and confirm high levels of contamination (see Table 4, samples T1100325 and T1100326). Additional information on the removal action is included in the RI/FS and Administrative Record.

Soil Beneath Drip Pad

Soil samples were collected at 3 locations beneath cracks in the drip pad to determine whether migration of contaminants had occurred through the pad. The results of analysis for total metals in soil samples collected from beneath the drip pad are shown in Table 5. These results indicate levels of arsenic, chromium, and copper above background. The levels of arsenic, chromium, and copper are comparable to the levels observed in the treated lumber storage areas and do not appear to be indicative of gross contamination.

Swipe Samples of Drip Pad and Treatment Building Floor

Surface swipe samples were collected from three discrete locations on the surface of the drip pad and one location inside the treatment building. Swipes were collected using filter papers saturated with distilled water and dilute nitric acid and analyzed for total metals. All sample locations were apparently contaminated with CCA, as evidenced by green staining. The results indicate that portions of this contamination are extractable by distilled water and dilute nitric acid.

Treated Lumber Storage Areas

Surface soil samples were collected from the four known or suspected lumber storage areas. Analytical results are summarized in Table 6. In general, the levels of arsenic, chromium, and copper in these samples appear to be higher than levels in background samples.

The levels of arsenic, chromium, and copper in the storage area samples are generally much less than the levels observed in samples from the treatment building and drip pad perimeters. These results appear to be indicative of slight CCA contamination. Such contamination would be consistent with drippage from of treatment solution treated lumber during drying.

A subset of the storage area samples were also analyzed for semivolatile organics. Results were consist with results from analysis of background samples.

Hinkley Property

Three soil samples plus one field duplicate were collected from the Hinkley Property near vats which were suspected of being used for lumber treatment. These samples were analyzed for total metals and the results showed arsenic, chromium, and copper to be within the range of concentrations for the background samples. The soil samples from the Hinkley Property were also analyzed for semivolatile organics. Of interest was pentachlorophenol (PCP), which had been detected in a soil sample collected near the vats during

the SI. The SI results showed an estimated concentration of 17,000 ug/kg (17 mg/kg) in this sample and less than 140,000 ug/kg in the field duplicate. Results of the semivolatiles analysis of samples collected from the Hinkley property during the RI showed PCP to be the only semivolatile compound above detection limits. PCP was detected in two of the three samples. A concentration of 11,000 ug/kg was detected in one sample and an estimated concentration of 46,000 ug/kg was measured in the other. A field duplicate of the latter sample had an estimated concentration of 48,000 ug/kg. These results are similar to the SI results and indicate minor PCP contamination in the vicinity of the wood treating vats.

Wood Drying Building

Fabric material lining the abandoned wood drying building on the JFP Site was suspected of containing asbestos. This suspicion was based on the appearance of the material and the presence of heating pipes in the building which were apparently used to dry lumber. During the RI, three samples of this material were collected and submitted for analysis of asbestos fibers. The results of these analyses show the presence of asbestos fibers identified as chrysotile in all three samples. The chrysotile content of the samples ranged from three to seven percent. For comparison, material containing one percent or more asbestos fibers is defined under the Clean Air Act to be Asbestos Containing Material (ACM).

Groundwater

Groundwater quality at the JFP Site was monitored using a network of seven monitoring wells installed during the SI. The locations of these wells are shown in Figure

7. Five rounds of monitoring were performed during the RI (July and October 1990; January, April, and September, 1991; and April 1992). Results for analysis of total metals are summarized in Table 7. These results show total metals to be highly variable and apparently elevated in some cases. Evaluation of the groundwater data during the RI indicated that levels of total metals appeared to be related to levels of suspended sediments in turbid groundwater samples. In most cases, these results did not appear to be indicative of contamination from the Site.

Results of dissolved metals analysis were more consistent. Dissolved metals associated with known or suspected Site contaminants were generally below detection. Results of dissolved arsenic, chromium, copper, lead, and zinc above detection are summarized in Table 8. These results show the only well to consistently have dissolved arsenic and chromium above detection is Well MW2. This well is the well most immediately downgradient of the treatment building. Levels of arsenic and chromium in samples from this well appear to represent contamination from the Site.

Surface Water

Surface water sampling during the RI included collection of samples from the Wallowa River at and downstream of the Site, from the on-site spring, and from the two City of Enterprise springs. The river was sampled during July 1990, and the springs were sampled during each of the groundwater monitoring events. None of the samples of surface water or the City of Enterprise

springs detectable levels of dissolved arsenic, chromium, or copper.

Potential Routes of Migration

The results of the site characterization show chemicals of concern to be present in surface and subsurface soils and groundwater. Potential routes of migration include air, surface water, and groundwater. Surface contaminants may migrate in air through suspension and windborne transport of contaminated dusts. Surface contaminants may also be leached or eroded by surface water runoff. Surface and subsurface contaminants may be leached to groundwater and transported in groundwater flow. These potential routes of migration were considered in development of exposure pathways in the baseline risk assessment. Migration by these pathways is discussed below.

Air

Surface contaminants may be suspended in air and transported by wind. Contaminant migration by this route can occur if contaminants are present in particle sizes small enough to be suspended and transported by wind. Data were collected during the RI to evaluate the potential for migration to occur by this route. Contaminated surface soil samples were collected and various size fractions analyzed to determine the level of contamination in the small fractions that could be eroded by the wind. These results show levels of contamination present in the smallest size fractions analyzed (i.e., less than 0.05 mm and 0.05 mm to 2.0 mm) are essentially the same as the levels in the bulk sample. Based on these results, contaminated dusts could be generated by winds strong enough to suspend these clay- to sand-sized particles.

Modeling to evaluate airborne transport of contaminants was performed as part of the baseline risk assessment. A box model was used to calculate concentrations of chemicals of concern in airborne dusts at on-site exposure points. These results were then used to determine the human health risk associated with airborne transport.

Surface Water

Surface contaminants may be transported in surface runoff from the Site. Contaminants may either be dissolved and transported in the liquid phase or contaminated particles may be eroded and suspended in runoff. Contaminant migration by this route can occur if runoff is present and if surface contaminants are either readily soluble or present in particle sizes small enough to be eroded. Data were collected during the RI to evaluate the potential for migration to occur by this route.

As described above, soil size fractions were analyzed to determine if contaminants were present in particle sizes which could be eroded. These results indicate that levels in easily erodible clay- to sand-sized fractions are essentially the same as in the bulk sample. In addition, samples were tested to see if contaminants could be leached into water. These results show that some of the chemicals of concern, notably arsenic, chromium, and copper, can be leached from contaminated soils at levels of concern.

The potential for runoff is affected by a number of factors including topography, vegetation, soil texture, and rainfall intensity. Topographic data were collected to evaluate the potential for runoff from the Site. These

data show that most of the contaminated areas are relatively flat, having slopes from 0.2 to 0.5 percent. Other site-specific factors are generally not indicative of a potential for high runoff. The Site is moderately vegetated with grasses and has coarse surface soils. These factors will reduce the potential for runoff. This qualitative evaluation of runoff potential is consistent with observations made at the Site. No erosion scars or other evidence of heavy runoff was noted.

The topographic data indicate that surfaces of all contaminated areas drain toward the creek that discharges from the JFP spring. The contaminant migration pathway for runoff, therefore, would include this creek and the Wallowa River. River sampling performed during the RI did not show any detectable contamination downstream of where the creek discharges to the Wallowa River.

Contaminant transport by surface water was not evaluated in the baseline risk assessment. Human exposure through groundwater pathways was determined to be greater than exposure through surface water pathways. For this reason, human exposure through surface water was not considered.

Groundwater

Surface and subsurface contaminants may potentially be transported in groundwater. Migration in groundwater is comprised of two phases, transport of contaminants from source areas to groundwater and transport of contaminants in groundwater. Factors affecting the first phase include the solubility of the contaminants and the ability of infiltrating water to contact and dissolve contaminants. As discussed above, chemicals of concern can be leached from contaminated soils and Site conditions are favorable for infiltration of precipitation. The combination of these factors indicates that contaminants can be leached from soil.

Factors affecting transport of contaminants in groundwater include geochemical interactions between contaminants and aquifer materials. Possible interactions were not specifically investigated during the RI. The overall effect of such interactions was investigated indirectly through analysis of groundwater samples for both total and dissolved metals. In general, these results show that total metals concentrations are much greater than dissolved metals concentrations. These results indicate that most of the metal contamination present in groundwater samples is associated with the solid phase rather than the liquid phase. The only results showing appreciable concentrations of dissolved contamination were from Well MW2, which is located downgradient of the treatment building. Some of the samples from Well MW2 contained dissolved arsenic and chromium at levels approximately equal to total levels.

Migration of contaminants in groundwater will also be affected by factors influencing the transport of the groundwater itself. Important factors affecting groundwater transport are the groundwater gradient and the hydraulic conductivity of the aquifer. Groundwater elevation data were collected during the RI and used to determine groundwater gradient. These results show a fairly uniform gradient of approximately 0.01 across the Site. Aquifer conductivity was evaluated during the SI and results show hydraulic conductivity values to range from 0.002 to 0.48 feet/min. The product of the gradient and conductivity yields flux values of 0.029 feet/day and 6.9

feet/day. The combination of gradient and conductivity suggests a substantial flow of groundwater at the Site. Mobile contaminants in groundwater would be readily transported from the Site.

Groundwater transport was not modeled in the baseline risk assessment. Exposure was evaluated using the measured concentrations of contaminants in groundwater on and off the Site.

Regulatory Requirements for Addressing Site Risks

The NCP, 40 C.F.R. Part 300, requires that the Site's remediation goals are protective of human health and the environment. Initially, contaminant concentrations are compared to existing criteria such as Safe Drinking Water Act Maximum Contaminant Level Goals (MCLGs) and Maximum Contaminant Levels (MCLs), State of Oregon cleanup levels under, and Clean Water Act Water Quality Criteria (WQC). However, there are no corresponding criteria for soils and structures. Federal remediation standards for soils and structures are usually established by setting contaminant concentrations for cancer-causing chemicals at levels that represent cancer risks between one-in-ten-thousand (10^{-4}) and one-in-one-million (10^{-6}). For toxic compounds not identified as carcinogens, the contaminant concentrations shall be protective of sensitive human subpopulations over a lifetime. Noncarcinogenic effects are expressed in terms of a "hazard index,".

VI. SUMMARY OF SITE RISKS

The risks to human health and the environment at the Site are described in the site-specific Human Health Risk Assessment, which was prepared by ICF Technology for EPA using EPA guidance. The Risk Assessment followed a four step process: 1) identification of contaminants which are of significant concern at the Site, 2) an exposure assessment which identified current and potential exposure pathways and exposure estimates, 3) toxicity assessments for the chemicals of potential concern at the Site, and 4) a risk characterization, which integrated the three earlier steps to summarize the potential and current risks posed by hazardous substances at the Site. The results of the Human Health Risk Assessment are discussed below.

Contaminants of Concern

Contaminants of concern were identified during the baseline risk assessment. Contaminants of concern were identified by comparing observed chemical concentrations with several criteria. These criteria were:

- Risk-Based Screening Levels (RBSLs). Maximum concentrations were compared to RBSLs developed by EPA for residential exposure scenarios. Chemicals with maximum concentrations above RBSLs were selected as chemicals of concern provided that they also met the other criteria.

- Allowable Daily Intake Levels. Maximum concentrations were compared with allowable daily intake levels for chemicals that are essential human nutrients. Chemicals were selected as chemicals of concern if toxicity and nutrient data suggested they are likely to be associated with adverse health effects.

- Naturally Occurring Background. Concentrations of inorganic compounds were compared with naturally occurring background levels. Chemicals were selected as chemicals of concern if a statistical test showed that the mean concentration of the chemical was significantly different than the background concentration of the chemical.

- Frequency of Detection. The frequency of detection was considered in selecting chemicals of concern.

Inorganic chemicals were evaluated using these criteria and seven chemicals were selected as chemicals of concern. These seven chemicals are arsenic, chromium, copper, lead, manganese, vanadium, and zinc. These chemicals could pose potentially significant risks of adverse health effects. Arsenic and chromium are considered carcinogens. Noncarcinogenic health effects which could result from exposure to the chemicals of concern include effects on the kidney, liver, cardiovascular, neurological and respiratory systems.

All organic chemicals detected on the Site were rejected as chemicals of concern. Organics were rejected because of a low frequency of detection or because concentrations were below RBSLs.

Exposure Assessment

The exposure assessment identified exposure pathways under current and future use scenarios. For each pathway being considered, concentrations of contaminants at points of exposure were determined. The results of the exposure assessment are described below.

Exposure Pathways

The exposure assessment identified exposure pathways under current and future use conditions. A variety of pathways were identified for consideration. These pathways were then evaluated and those that were incomplete were excluded from consideration. Complete pathways were further evaluated to select those to be included in the risk assessment. When pathways resulted in similar exposure, the pathway resulting in greater or more frequent exposure was selected. The following exposure scenarios and pathways were selected for conditions at the Site:

- Current-Use Worker Scenario: Exposure of workers via incidental ingestion of surface soils and inhalation of windblown dusts; and

- Current-Use Nearby Resident Scenario: Exposure of nearby residents via ingestion of groundwater.

- Future-Use On-Site Resident Scenario: Exposure of on-site residents via incidental ingestion of soils, inhalation of windblown dusts, and ingestion of groundwater.

Exposure Concentrations

Concentrations of chemicals of concern were determined for the points of

exposure for each of the scenarios and pathways. Reasonable maximum exposure concentrations were calculated at the 95 percent upper confidence limit of the arithmetic mean. For soil ingestion pathways, the concentrations were based on the results of analysis of surface soil samples. Separate exposure concentrations were developed for background areas, for each of the four storage areas, for the combined storage areas, and for the treatment building. For the current-use worker pathway, the background, combined storage area, and treatment building concentrations were used. For the future-use residential soil pathways, the background, individual storage area, and treatment building concentrations were used.

For inhalation pathways, the concentrations were based on the results of a box model that predicted concentrations of particulates in the air. Use of this model is described in the Risk Assessment Report. For the current-use worker pathway, a single maximum concentration for the entire Site was developed based on the results of analysis of surface soil samples around the treatment building. For the future-use on-site residential pathway, separate concentrations were developed for each of the storage areas and the treatment building.

Concentrations for groundwater pathways were based on the results of analysis of total metals in samples from the monitoring wells. For the current-use nearby resident pathway, results from the on-site and off-site wells around the nearest downgradient residence (i.e., Wells MW4, MW5, and MW6) were used. Average (average of three wells) and reasonable maximum case (highest well) concentrations were developed. For the future-use on-site resident pathway, results for the on-site wells (i.e., Wells MW1, MW2, MW3, and MW4) were used. Average and reasonable maximum case concentrations were developed.

The exposure point concentrations were used to estimate chronic daily intakes (CDIs) for each of the chemicals of concern for each pathway. Exposure factors were developed based on EPA's Risk Assessment Guidance for Superfund Manual and the EPA Region 10 Supplemental Risk Assessment Guidance for Superfund Document.

Toxicity Assessment

Toxicity data for each of the chemicals of concern were collected from EPA's Integrated Risk Information System (IRIS) or from EPA's Health Effects Assessment Summary Tables (HEAST). Toxicity data for noncarcinogens were used to develop chronic reference doses (RfDs) for ingestion and inhalation routes of exposure. As necessary, uncertainty factors were assigned to account for uncertainty in the data used. Published toxicity data were also used to identify cancer slope factors (SFs) for carcinogens for ingestion and inhalation routes of exposure.

Risk Characterization

In the risk characterization, CDIs developed during the exposure assessment were compared with RfDs and SFs identified during the toxicity assessment. This assessment of risk was performed for each of the chemicals of concern for each of the exposure pathways. For noncarcinogens, the quotients of the CDI and RfD were summed to develop a hazard index (HI) for each pathway. Similarly, chronic daily intakes and SFs were used to determine

the excess cancer risk for each pathway. As described above, exposure concentrations for different locations were considered for some pathways. The exposure at the treatment building location is based on conditions existing before the removal action. For pathways involving adult residents, both average and reasonable maximum exposure (RME) concentrations were considered. The results of the risk characterization are summarized in Table 9.

As can be seen from Table 9, the risk characterization results show an HI greater than 1.0 and excess cancer risk greater than 10^{-6} for all soil and water ingestion pathways. All inhalation pathways have an HI less than 1.0 and excess cancer risk less than 10^{-6}. These results indicate current and potential future risk associated with Site conditions.

The detailed results of the risk assessment show that in almost every case, the noncarcinogenic risk is due to exposure to arsenic. There were limited instances where the quotient of CDI and RfD exceeded 1.0 for contaminants other than arsenic. These cases are:

- Current-use nearby child resident, ingestion of water -- exposure to hexavalent chromium and vanadium result in CDI/RfD equal to 1.06 and 2.18, respectively;

- Future-use on-site child resident, ingestion of soil -- RME exposure to hexavalent chromium at treatment building results in CDI/RfD equal to 3.30.

In all ingestion pathways, the excess cancer risk is due entirely to arsenic.

Ecological Assessment

The baseline risk assessment also included an environmental assessment to identify potential impacts to non-human receptors exposed to chemicals of concern. This assessment included identification potential receptors, determination of exposure pathways and exposure point concentrations, assessment of the environmental toxicity of chemicals of concern, and assessment of impacts to environmental populations.

The potential risks to aquatic life were assessed by comparing concentrations of chemicals of concern in groundwater and surface water with lowest observed effect levels (LOELs) for aquatic organisms. Groundwater concentrations were considered because of the potential for discharge of contaminated groundwater to surface water bodies. None of the observed surface water concentrations exceeded LOELs. Observed levels of total arsenic, chromium, copper, lead, and zinc in groundwater were above LOELs. This situation indicates a future potential risk associated with discharge of contaminated groundwater.

The potential risks to vegetation, mammals, and birds were assessed qualitatively because of the limited toxicity data available. The assessment identified potential phytotoxic effects to vegetation due to high concentrations of chemicals of concern in soils. Wildlife may be exposed to contaminated soil, vegetation, or water at the Site, though this exposure was expected to be intermittent.

Exposure Assessment Uncertainties

Uncertainties in the exposure assessment can arise from use of sampling and analysis data, from assumptions concerning exposure scenarios, and from use of fate and transport modeling. Uncertainty from the use of soil sampling and analysis data depends on how well the samples collected characterize the Site. Most of the samples were collected in areas that information from the SI and the history of Site operations indicated were contaminated. These areas represent a relatively small portion of the total Site area. The remainder of the Site is represented by a small number of background samples. Use of background samples in this way could potentially underestimate risk if there other areas of contamination not previously identified. However, based on the extensive sampling during the SI, the results of the SI and RI, field observations and information about the history of Site operations, it is unlikely that such areas exist.

Uncertainty from the use of groundwater sampling and analysis data results from the use of total rather than dissolved concentrations. As discussed previously, most of the metals present in groundwater appear to be associated with particulate matter in the groundwater samples. If groundwater samples had a higher turbidity than would be used as drinking water, the risks from groundwater ingestion may be overestimated.

For the exposure pathways considered, there are uncertainties in the number and length of times individuals would come into contact with the contaminants. Two exposure cases were generally considered, the average and the reasonable maximum. The reasonable maximum exposure assumptions are intended to place a reasonable upperbound on the estimate of potential risks. Upperbound risks are unlikely to underestimate and very probably overestimate the actual risks.

A fate and transport model was used to estimate concentrations of chemicals of concern in airborne dusts at the Site. This approach was taken because there were no data on measured concentrations of airborne contaminants. In applying the model, conservative assumptions were made concerning the parameters used in the model. These conservative assumptions likely overestimate the exposure point concentrations in windblown dusts, which in turn, may overestimate the risk associated with inhalation of windblown dusts.

Toxicity Assessment Uncertainties

Uncertainties in the toxicity assessment can arise from use of results of animal studies, identification of chemical species, and evaluation of mixtures of chemicals. Use of animal study data involves application of conservative assumptions in establishing values for RfDs and cancer potency factors. This approach is likely to err on the side of overestimating rather than underestimating health risks.

In identifying chemical species for collection of toxicity data, it was assumed that all chromium at the Site exists in the form of hexavalent chromium. There are different toxicities with different chromium species and hexavalent chromium is the most toxic form. Because it is unlikely that all of the chromium at the Site is hexavalent, this approach is likely to overestimate risks.

There is uncertainty in assessing the toxicity of mixtures of chemicals. There were no data characterizing the effects of chemical mixtures similar to those found at the JFP Site. As a result, the chemicals at the Site were assumed to act additively and potential health risks were calculated by summing excess cancer risks and hazard ratios for individual chemicals.

Risk Characterization Uncertainties

Uncertainties in risk characterization result in compounding individual uncertainties from the exposure assessment and toxicity assessment. For example, if a CDI for a contaminant is combined with a cancer potency factor to determine potential health risks, the uncertainties on the concentration measurements, exposure assumptions, and the toxicities will all be expressed in the result.

Conclusions for Human Health Risk Assessment

The human health risk assessment indicates a potential risk of exposure by ingestion of soil and groundwater under current and future use scenarios. The greatest potential risk at the Site is due to carcinogenic and noncarcinogenic effects from ingestion of contaminated soils. Site workers and future Site residents are at risk. Arsenic is the contaminant posing the greatest health risk.

An additional potential risk posed by the Site is carcinogenic and noncarcinogenic effects from ingestion of contaminated groundwater. Current off-site residents and future on-site residents are at risk. Arsenic is the contaminant posing the greatest potential health risk.

Although not quantitatively addressed in the risk assessment, surface contamination on equipment and structures may also pose a risk from the ingestion pathway. In addition, the RI identified several other areas at the Site where cleanup activities should be implemented. These activities are:

- Removal of asbestos-containing material (ACM) from the former lumber drying building; and

- Decommissioning of two abandoned underground storage tanks (USTs).

Actual or threatened releases of hazardous substances from this Site, if not addressed by implementing the response action selected in this ROD, may present an imminent and substantial endangerment to public health, welfare, or the environment.

VII. DESCRIPTION OF ALTERNATIVES

Remedial Action Objectives and Goals

Remedial action objectives (RAOs) which describe in general terms what any remedial action needs to accomplish in order to be protective of human health and the environment were established for each contaminated medium at the Site. They specify the contaminants and environmental media of concern, the potential exposure pathways to be addressed by remedial actions, the exposed populations and environmental receptors to be protected, and acceptable contaminant concentrations (or concentration ranges) in each

contaminated medium. The acceptable exposure concentrations are known as remediation goals. Remedial action objectives and remediation goals are described in the NCP, 40 C.F.R. 300.430(e)(2)(i).

Remediation goals are a subset of remedial action objectives. They provide numerical goals for remedial actions to meet. Initially, Preliminary remediation goals (PRGs) are developed and used as a basis for evaluating cleanup alternatives. Final remediation goals are determined when the remedy is selected. PRGs for the JFP Site were established for pathways and chemicals of concern identified in the baseline risk assessment. PRGs were compared to existing levels of contamination on the Site to determine the contaminants to be addressed by the RAOs. The PRGs were also used to identify specific criteria (e.g., contaminant levels) to determine when objectives have been met.

Based on the pathways and contaminants of concern identified in the baseline risk assessment, PRGs were developed for soil and groundwater contaminants considering exposure via ingestion. PRGs for soil and groundwater were developed using the guidance specified in "EPA Region 10 Supplemental Risk Assessment Guidance for Superfund" (EPA 1991).

Development of PRGs considered risk-based concentrations, as well as Applicable or Relevant and Appropriate Requirements (ARARs). Risk based concentrations were developed for target risks of 10^{-6} and 10^{-4} for carcinogens and a hazard quotient of 1.0 for noncarcinogens. Both residential and industrial exposure conditions were considered.

No ARARs were identified for soil cleanup levels. ARARs for groundwater are maximum contaminant levels (MCLs) under the federal Safe Drinking Water Act. No ARARs were identified specifying cleanup levels for contaminated surfaces.

PRGs for groundwater and soil are presented in Tables 10 and 11, respectively.

The RAOs for groundwater are to prevent ingestion of arsenic and chromium in excess of MCLs. These objectives will be met if the concentrations of arsenic and chromium are below the MCLs in all groundwater at the Site. The remaining contaminants of concern (copper, lead, manganese, vanadium, and zinc) are not addressed in the RAOs based on the results from the RI, as described below.

All groundwater sampling results for total and dissolved copper and zinc were present below all PRGs. All results for total and dissolved lead were below the MCL and only three total lead results, all from the first round of sampling, were above 15 ug/L. All manganese results were below both risk-based PRGs. Many total manganese results were above the secondary MCL, while dissolved manganese results were all below the secondary MCL and generally below detection. Total manganese in groundwater appears to be naturally occurring and unrelated to Site activities. Only two total vanadium results were present at slightly above the residential risk-based PRG.

The RAOs for soil consider ingestion as well as protection of groundwater from migration of soil contaminants. The RAOs for soil ingestion are to prevent ingestion of chromium and copper in excess of the reference

dose and to prevent ingestion of arsenic causing an excess cancer risk greater than 10^{-4} to 10^{-6}. These objectives will be met if conditions on site are such that the concentration of arsenic is equal to or less than the risk-based PRGs.

The RAOs for chromium and copper in soil will be met through cleanup to meet the risk-based PRGs for arsenic. This approach will be effective because soil samples collected following the removal action indicated that residential risk-based PRGs for chromium (VI) and copper were only exceeded beneath the treatment building. These samples also had the highest levels of arsenic.

The remaining contaminants of concern (lead, manganese, vanadium, and zinc) are not addressed in the RAOs for soil ingestion based on the results from the RI. Following the removal action, the results from all but two sample locations were below the residential risk-based PRGs for lead. All results for manganese, vanadium, and zinc were below risk-based PRGs.

The soil RAOs for groundwater protection are to prevent migration of arsenic and chromium from soil resulting in groundwater concentrations above MCLs. The results of the RI indicate that migration of contaminants to groundwater is not presently of concern because arsenic and chromium are below MCLs. As with the groundwater objectives, the soil RAOs for groundwater protection will be met if the concentrations of arsenic and chromium are below the MCLs in all groundwater at the Site.

The RAOs for contaminated structures and equipment are to prevent ingestion of chromium and copper in excess of the reference dose and to prevent ingestion of arsenic causing an excess cancer risk greater than 10^{-4} to 10^{-6}. These objectives will be met if surfaces are decontaminated so that contaminants are no longer extractable.

RAOs were also identified for the asbestos material and underground storage tanks identified at the Site. These RAOs are to remove all ACM from the abandoned drying building and to abandon the USTs in compliance with Oregon DEQ regulations for petroleum UST abandonment.

Preliminary alternatives were developed and evaluated against the RAOs and PRGs. Alternatives that met the RAOs and PRGs were then considered for detailed analysis. A summary of the alternatives developed and evaluated are described below. A summary of the actions under each alternative is shown in Table 12.

Alternative 1 - No Action

Alternative 1 in the FS is the No Action Alternative. Under this alternative, no action would be taken to remove or treat any contamination at the Site. The alternative would include groundwater monitoring and maintenance of existing security fencing. Monitoring would include biannual monitoring of groundwater at and near the Site using the existing network of monitoring wells. In addition, samples would be collected from the spring on the JFP Site and from the two City of Enterprise springs. The wells and springs would be sampled on a biannual basis and samples analyzed for total and dissolved metals. Monitoring would also include inspection of the Site to verify that there has been no contact with contaminated soils or structures and that the existing access control fences are in good repair. These

inspections would be performed biannually in conjunction with the water sampling. If necessary, repairs to the fences would be made.

Operation and maintenance (O&M) activities for this alternative would include biannual sampling and analysis of groundwater and the City water supply Springs and inspection of the Site for a minimum of 2 years.

The cost of the no-action alternative consists of the costs associated with continued biannual groundwater monitoring and inspections. There is no capital cost associated with these activities. The estimated cost for two sampling events per year, including collection of samples, analysis for total and dissolved metals, validation, and reporting is $24,000.

Action Alternatives - Common Elements

All of the action alternatives, alternatives 2 through 6, have common elements. These include demolition of the treatment building, excavation of contaminated soil and debris, removal of asbestos and underground tanks, and decontamination of process equipment. Operation and maintenance (O & M) would include biannual monitoring of the existing wells and the City springs for a minimum of 2 years and up to 5 years, except for Alternative 3 which would include biannual monitoring for a minimum of 5 years.

A summary of the area and volumes of soil to be excavated for the different alternatives is shown on Table 13.

Alternative 2 - Cleanup to Background With Off-Site Disposal of All Soils and Debris

Alternative 2 consists of demolishing the treatment building and drip pad, excavating all surface and subsurface soil contaminated above background for all chemicals of concern, transporting all soil and debris off-site to a disposal facility, removing ACM from the wood drying building, and removing the two inactive USTs.

The major portion of this alternative consists of demolishing the treatment building and drip pad and excavating soils from beneath the building and pad. Large equipment within the building, including the retort vessel and steel tanks, would be dismantled and removed from the building. If necessary for access by lifting equipment, the roof of the building would be removed. The wooden structure would then be razed and the wooden debris collected (ie, into 20- or 30-cubic yard roll-off boxes). Next, the concrete floor and drip pad would be demolished and the concrete debris collected for transport off the Site. With the floor and pad removed, contaminated soil would then be excavated and placed in dump trucks for off-site transport. As soils are excavated, samples would be collected from the excavation pit and analyzed using field screening techniques to determine whether the cleanup level had been reached and whether soils exceed hazardous waste designation levels. Excavated soils would be stockpiled on site. Confirmation samples would be collected for laboratory analysis to verify that cleanup goals had been met. After receipt of confirmation sample data, the excavation would then be backfilled with clean soil. Once all contaminated soils and debris had been disposed, equipment used to demolish the building and excavate and move the soil would be decontaminated.

Soils exceeding hazardous waste levels would be segregated from those which do not. Hazardous waste would be transported to a RCRA permitted disposal facility for disposal. Hazardous waste would be treated by solidification, if required to meet requirements for land disposal, prior to disposal in a RCRA landfill. Contaminated soil or debris which is not classified as hazardous waste may be disposed in a permitted solid waste disposal facility

This alternative also involves removal of ACM from the abandoned wood drying building. ACM removal would involve wetting the ACM fabric with a water-surfactant mix, removing it from the walls, and placing it into sealable plastic bags. After all materials had been removed, the wall surfaces would be vacuumed. Asbestos-containing wastes would be disposed of off-site in a trench meeting regulatory requirements for asbestos waste disposal.

This alternative also includes removal of the two abandoned USTs. Tank removal activities would include excavation of soil from around the tanks, removal of the tanks from the ground, decontamination of the tanks if any residuals are present, and transport of the tanks off-site for disposal or salvage as scrap metal. Soil samples would be collected from beneath the tanks and analyzed for total petroleum hydrocarbons as required by DEQ tank closure regulations. If soil contamination is discovered, contaminated soil would be excavated and disposed of off-site. The excavation would be backfilled with clean soil. DEQ soil cleanup standards for petroleum would be used to define the extent of soil requiring cleanup.

O&M activities for this alternative would be limited to periodic groundwater monitoring. Existing wells and springs would be sampled biannually and samples analyzed for total and dissolved metals. Monitoring would continue for a minimum of two years and may be continued up to five years if determined to be necessary based on evaluation of the results.

The total estimated capital cost of this alternative is $1,540,000. The estimated O&M costs for monitoring are $24,000 per year. This alternative would take 3 to 6 months to complete.

Alternative 3 - Cleanup to Background With Treatment and On-Site Disposal of Soils and Debris

Alternative 3 is very similar to Alternative 2 except that soils would be treated and disposed of on-site and the concrete and steel surfaces of the treatment building and drip pad would be decontaminated by gritblasting or similar method before demolition. Contaminated grit would be collected for off-site disposal as hazardous waste. After decontamination, the structures would be demolished as described for Alternative 2. Decontaminated steel would be sent off-site for reuse or recycling. Decontaminated concrete debris would be disposed of on-site. Because wood cannot be easily decontaminated, wood debris would be sent off-site for disposal.

The technique employed to treat excavated/stockpiled soils would involve use of a mobile treatment unit. The specific treatment process would stabilize the chemicals of concern arsenic, chromium, and copper. Before this alternative could be implemented, additional testing would be required. The treatment process would have to treat arsenic, chromium, and copper so that the treated soil posed no more risk than background soils. Treated soil would

be used to backfill excavations to within one foot of grade. One foot of clean topsoil would then be placed over the treated soil. A trench would be excavated on-site to dispose of excess treated soil as well as the decontaminated debris. Excess excavation spoils would be taken off-site for use or spread on-site.

The removal of ACM from the abandoned wood drying building and removal of the inactive USTs would be performed as described for Alternative 2.

This alternative also includes the use of institutional controls such as deed restrictions, or use of an environmental notice to ensure appropriate consideration of Site conditions in future land use decisions. The use of such measures will be dependent on the conditions at the site at the completion of the cleanup. Environmental notice would provide potential purchasers with notification of the types of uses that would be consistent with the level of cleanup achieved.

O&M activities for this alternative would be limited to periodic groundwater monitoring and inspection of the on-site disposal areas. Existing wells and springs would be sampled biannually and samples analyzed for total and dissolved metals. In addition, new wells would be installed as necessary to monitor migration from the disposal areas. Disposal areas would be inspected to determine if cover soil was in place and would be repaired as necessary.

The total estimated capital cost of this alternative is $1,890,000. The estimated O&M costs for monitoring and inspection are $24,000 per year. This alternative would take approximately 18 months to implement, including time required for treatability studies. Groundwater monitoring would be conducted for a minimum of 5 years.

Alternative 4 - Surface Soil Cleanup to Residential PRG With Off-Site Disposal of All Soils and Debris

Alternative 4 is identical to Alternative 2 except for the cleanup levels used and the handling of the drip pad. For Alternative 4, all surface soils, including the perimeter of the drip pad and the storage areas, would be excavated until arsenic levels meet the 10^{-5} industrial PRG of 36 mg/kg (approximately equal to 10^{-4} residential PRG). Subsurface soil (i.e., deeper than three feet) would be cleaned to meet the arsenic 10^{-4} industrial PRG of 336 mg/kg. Contaminated soil under the drip pad meets the 10^{-4} industrial PRG and therefore would remain in place. A more stringent cleanup level would be applied to surface soil because this is where the greatest potential for human contact exists. This cleanup strategy would allow industrial reuse of the treatment building area and residential use of the remainder of the Site.

As with Alternative 2, this alternative consists of demolishing the treatment building, transporting all soil and debris off-site to a disposal facility, removing ACM from the wood drying building, and removing the two inactive USTs.

An important difference to note between Alternative 4 and Alternative 2 is that the drip pad would not be demolished. Instead, the exterior surfaces of the drip pad would be decontaminated by gritblasting or similar method. Treatment equipment would be decontaminated as described for Alternative 3 to

allow recycling of metal.

Use of institutional controls or environmental notice would be as described for Alternative 3. O&M activities for this alternative would be as described in Alternative 2.

The total estimated capital cost of this alternative is $550,000. The estimated O&M costs for monitoring and inspection are $24,000 per year. It is estimated that this alternative could be completed within 3 to 6 months. Groundwater monitoring would be conducted for a minimum of 2 years and up to 5 years.

Alternative 5 - Surface Soil Cleanup to Residential PRG with Treatment and On-Site Disposal of Soils and Debris

Alternative 5 is similar to Alternative 3 except that a soil washing treatment technology would be used to treat excavated soils, and the soil cleanup levels and handling of the drip pad would be as described in Alternative 4. The soil washing treatment process would generate contaminated residuals that would be disposed off-site at a RCRA permitted disposal facility.

Before this alternative could be implemented, additional testing would be required to establish the proper treatment chemicals and conditions for soil washing.

ACM from the abandoned wood drying building and removal of the inactive USTs would be performed as described for Alternative 2. Use of institutional controls or environmental notice would be as described for Alternative 3.

O&M activities for this alternative would be similar to those for Alternatives 4 and 5 and would involve periodic groundwater monitoring and inspection of the on-site disposal areas. As with Alternative 3, new wells would be installed as necessary to monitor migration from the disposal areas.

The total estimated capital cost of this alternative is $1,470,000. The estimated O&M costs for monitoring and inspection are $24,000 per year. It is estimated that this alternative would take up to 18 months to implement, including time for treatability studies. Groundwater monitoring would be conducted for a minimum of 2 years and up to 5 years.

Alternative 6 - Cleanup to Industrial PRG With Off-Site Disposal of All Soils and Debris

Alternative 6 is similar to Alternative 4 except that both the surface soils and the subsurface soils would be remediated to the 336 mg/kg industrial cleanup level. The only identified area of soil above the industrial PRG is the soil beneath the treatment building. The soil and demolition debris would be disposed of off-Site, as described for Alternative 2. Because the soil beneath the drip pad is not contaminated above the industrial PRG, the drip pad would not be demolished. Instead, the surface of the drip pad would be decontaminated, as described for Alternatives 4 and 5 and the drip pad left in place. Treatment equipment would be decontaminated for recycling, as described for Alternatives 4 and 5.

Asbestos and UST removal would be as described for the other alternatives. Use of institutional controls or environmental notice would be as described for Alternative 3.

O&M activities for this alternative would be limited to biannual monitoring of existing wells and springs.

The total estimated capital cost of this alternative is $210,000. The estimated O&M costs for monitoring and inspection are $24,000 per year. It is estimated that this alternative could be completed in less than six months.

Summary of Comparative Analysis of Alternatives

Based on a screening with respect to effectiveness, implementability, and cost, all alternatives except Alternative 3 were selected for detailed analysis. Alternative 3 was considered less effective than the other on-site treatment alternative, Alternative 5, and there are Agency and community concerns about leaving solidified contaminated material on-site that would be subject to freeze/thaw cycles and would be located in a watershed protection area.

The detailed comparative analysis of the five remaining alternatives with respect to the nine criteria specified in the NCP is described below. These criteria are presented in three categories, threshold criteria, primary balancing criteria, and modifying criteria.

A. Threshold Criteria

The remedial alternatives were first evaluated in relation to the threshold criteria: overall protection of human health and the environment, and compliance with ARARs. The threshold criteria are statutory requirements and must be met by all alternatives that remain for final consideration as remedies for the Site.

1. Overall Protection of Human Health and the Environment. This criteria addresses whether or not a remedial alternative provides adequate protection and describes how risks are eliminated, reduced, or controlled through treatment and engineering or institutional controls.

Alternative 1, the no action alternative, provides no protection beyond the existing baseline and is not considered protective of human health and the environment. The no action alternative is not carried forward for further evaluation.

All the action alternatives, Alternatives 2 through 6, would provide acceptable protection of human health and the environment. As designed, each alternative would generally provide protection by removing all contamination above cleanup levels from the Site. Cleanup levels were established for all action alternatives so as to be within EPA acceptable risk range of 10^{-4} to 10^{-6}. With Alternative 2, all materials contaminated above cleanup levels would be disposed of off-site at permitted/approved disposal facilities. With the remaining action alternatives, all materials except the drip pad would be disposed off-site. Under these alternatives, the drip pad would be

decontaminated and remain on site. All the action alternatives provide for immediate protection by removing potential sources of contamination from the Site. All four action alternatives should be effective in meeting cleanup levels; the cleanup levels used for each of the alternatives are different, however. The effectiveness of Alternative 5 is less certain than Alternatives 2, 4, and 6 because it includes unproven treatment technology.

2. **Compliance with ARARs.** This criteria addresses whether or not a remedial alternative will meet all ARARs or provide grounds for invoking a waiver. See Section X of this ROD for a discussion of specific ARARs considered in this analysis.

It is currently expected that all four action alternatives would be equally effective in complying with ARARs. The alternatives have various action-specific ARARs related to hazardous waste generation, transportation, treatment, and disposal; asbestos removal and disposal; and UST removal. It is expected that these ARARs would be met, though several specific requirements are presently uncertain. It is not known whether action-specific ARARs would apply to gritblasting and soil washing as hazardous waste treatment. It is expected that these ARARs would address preventing contaminant releases and could be met through proper design and operation of treatment processes.

B. **Primary Balancing Criteria**

Once an alternative satisfies the threshold criteria, five primary balancing criteria are used to evaluate the technical and engineering aspects of the remedial alternatives.

3. **Long-Term Effectiveness and Permanence.** This criteria refers to the ability of a remedial alternative to maintain reliable protection of human health and the environment once remediation goals have been achieved. The magnitude of residual risk is considered as well as the adequacy and reliability of controls.

Alternatives 2, 4, and 6 would be very similar in meeting the criterion for long-term effectiveness and permanence. These alternatives include removal and off-site disposal of contaminants present above cleanup levels. The alternatives, however, result in different residual on-site risks because different cleanup levels are used. Alternative 2 results in the lowest risk, followed by Alternative 4, then Alternative 6. The effectiveness of Alternative 5 depends more on controls than the effectiveness of the other alternatives. Alternative 5 involves on-site disposal and relies on the use of treatment technologies to separate contaminants for off-site disposal. Because of less reliance on controls, Alternatives 2 and 4 are rated highest in meeting this criterion, followed by Alternative 6, then Alternative 5.

Off-site risk would be controlled through the methods of disposal used for contaminated residuals. Alternatives 2, 4, and 6 would use the same methods of disposal and would result in similar off-site risks. The volumes of materials disposed off-site would vary with the alternatives, but all would result in off-site disposal of the most highly contaminated material.

4. Reduction of Toxicity, Mobility, or Volume. This criteria refers to

the anticipated performance of treatment technologies which will be used in the various remedial alternatives, such as solidification and incineration, etc.

Alternative 5 provides the greatest reduction of toxicity, mobility, and volume through treatment. This alternative employs the use of soil washing to reduce the volume of contaminated material that must be disposed of off-site. Alternatives 4 and 6 are rated equal with respect to this criterion because both use they do not use treatment other than off-site treatment of hazardous residuals to meet Land Disposal Restrictions (LDR) treatment standards (if necessary) under the Resource Conservation and Recovery Act (RCRA).

5. Short-term Effectiveness. This criteria refers to the period of time needed to achieve protection, and any adverse impacts on human health and the environment, specifically site workers and community residents, that may be posed during the construction and implementation period until cleanup goals are achieved.

Alternative 6 would result in the least threat to the community and workers during implementation because it would involve the least amount of contaminated materials handling and treatment. Alternative 4 carries a slightly greater short-term risk because of the increased volumes of soil. Alternative 5 would involve even greater risk to workers because of the potential for contaminant releases during soil washing and concrete gritblasting. Alternative 2 does not include soil washing or gritblasting, but does involve handling the greatest volume of material and highest risks associated with transport of the contaminated soil to an off-site disposal facility.

6. Implementability. This criteria refers to the technical and administrative feasibility of a remedial alternative, including the availability of goods and services needed to implement the selected remedy.

Alternatives 4 and 6 are the most implementable of the action alternatives because they involve standard construction techniques which were already used during the removal action (with the exception of the drip pad and equipment decontamination). Alternative 2 involves standard construction techniques; however, it is less implementable because it involves cleanup to background levels, which will be difficult to achieve because of the levels which exist naturally on site. Alternative 5 is the least implementable alternative because of the use of soil washing, an unproven treatment technology requiring performance of treatability tests. Alternatives 2, 4, 5, and 6 would share similar implementability concerns with respect to off-site disposal of residuals.

7. Cost. This criteria refers to the cost of implementing a remedial alternative, including operation and maintenance costs.

All of the alternatives have the same O&M costs. For the off-site disposal alternatives, costs decrease with increasing cleanup levels. Alternative 6 has the lowest cost, followed by Alternative 4 and Alternative 2. Alternative 5, the on-site treatment and disposal alternative, has a much higher capital cost than Alternative 4, the off-site disposal alternative for the same cleanup level.

C. Modifying Criteria

Modifying criteria are used in the final evaluation of the remedial alternatives after the formal comment period, and may be used to modify the preferred alternative that was discussed in the Proposed Plan.

8. State Acceptance. This criteria refers to whether the state agrees with the preferred remedial alternative.

DEQ concurred with the selection of the preferred remedial alternative as presented in the proposed plan. DEQ has been involved with the development and review of the RI/FS, the Proposed Plan, and this ROD.

9. Community Acceptance. This criteria refers to the public support of a given remedial alternative.

No written comments were received during the public comment period on the Proposed Plan. Prior to the removal action conducted last fall, the City of Enterprise submitted a letter to EPA that supported off-site disposal of contaminated material from the JFP Site. Off-site disposal is included in the selected remedy.

IX. THE SELECTED REMEDY

The selected remedy as described in Alternative 4 is excavation and off-site treatment (if necessary) and disposal of soils, decontamination of debris, and off-site disposal of debris. The selected remedy also includes institutional controls for contaminants remaining on site and monitoring of on-site groundwater to ensure that concentrations remain below health based levels of concern.

The selected remedy is protective of human health and the environment, complies with state and federal laws, and is cost effective. It utilizes readily available technology for treatment and disposal of soils to prevent groundwater contamination. Promulgated state rules and regulations which are more stringent than federal requirements are included as ARARs.

Major Components of the Selected Remedy

The selected remedy involves excavation of contaminated surface and subsurface soils to meet risk-based cleanup levels, demolition of the treatment building, decontamination of the drip pad and treatment equipment, and off-site disposal of soils and decontaminated debris. This alternative also includes UST removal, asbestos removal, and groundwater monitoring.

The first major activity in implementation of the alternative shall be demolition of the contaminated structures. The contaminated process equipment, including the retort, storage and mixing tanks, and pumps shall be removed from the treatment building. If necessary, the retort and tanks shall be cut into small sections with a cutting torch. The wooden structure shall then be razed, and wooden debris shall be collected into roll-off boxes for off-site transport. Next, the concrete floor shall be demolished and concrete debris shall be stockpiled for off-site transport in dump trucks.

The concrete drip pad shall be decontaminated to prevent exposure via direct contact. The steel treatment equipment, including the retort and tanks, shall be decontaminated by pressure washing, gritblasting, or an equivalent method. Decontamination metal shall be recycled, if possible, or disposed off site.

Contaminated soil shall be excavated and placed in dump trucks for off-site transport. As soils are excavated, samples shall be collected for field screening and laboratory verification analysis to determine whether the cleanup level had been reached and whether soils exceed hazardous waste designation levels. Soils exceeding hazardous waste levels shall be segregated from those which do not. After receipt of verification sample data, the excavation shall then be backfilled to grade with clean soil hauled in from off-site. Hazardous waste shall be transported to a RCRA permitted disposal facility for disposal. Hazardous waste shall be treated by solidification, if required to meet requirements for land disposal, prior to disposal in a RCRA landfill. Contaminated soil or debris which is not classified as hazardous waste may be disposed in a permitted solid waste disposal facility.

ACM shall be removed from the abandoned wood drying building. ACM removal will involve wetting the ACM fabric with a water-surfactant mix, removing it from the walls, and placing it into sealable plastic bags. After all materials had been removed, the wall surfaces shall be vacuumed. Asbestos-containing wastes would be disposed of off-site in a trench meeting federal Clean Air Act requirements for asbestos waste disposal.

This alternative also includes removal of the two abandoned USTs. Tank removal activities shall include excavation of soil from around the tanks, removal of the tanks from the ground, decontamination of the tanks if any residuals are present, and transport of the tanks off-site for disposal or salvage as scrap metal. Soil samples shall be collected from beneath the tanks and analyzed for total petroleum hydrocarbons (TPH) as required by DEQ tank closure regulations. If soil contamination is discovered, contaminated soil shall be excavated and disposed of off-site. Soil shall be removed to meet DEQ soil matrix cleanup levels for TPH. The excavation shall be backfilled to grade with clean soil.

During all demolition and excavation activities, air monitoring shall be performed to verify that dust generation is below acceptable levels as specified in the health and safety plan for the remedial action. If dust generation becomes a problem, mitigative measures specified in the health and safety plan shall be implemented.

All demolition, excavation, and waste handling equipment shall be decontaminated before leaving the Site. Decontamination wastes shall be collected for analysis and appropriate disposal.

O&M activities for this alternative shall be limited to periodic groundwater monitoring. The existing monitoring network of wells and springs shall be sampled biannually for a period of two years following completion of the remedial action. Samples shall be analyzed for total and dissolved metals. After two years, monitoring results shall be evaluated to determine whether monitoring shall be continued.

Final Remediation Goals

Final remediation goals were selected based on the PRGs previously described and the results of the alternatives analysis. Table 14 shows the final remediation goals for the JFP Site. All surface soils shall be excavated to depth until arsenic concentrations meet the 10^{-5} remediation goal of 36 mg/kg for industrial use. Soils beneath the treatment building shall be shall to excavated to meet the 10^{-4} remediation goal of 336 mg/kg for industrial use. EPA has selected the more stringent cleanup level for surface soil because this is where the greatest potential for human contact exists and it will also allow residential use. Because the 10^{-5} industrial remediation goal for surface soils is approximately equal to the 10^{-4} residential cleanup level, this strategy will allow residential use of all portions of the site except the treatment building area. Based on the results from the removal action, cleanup of soil to the selected arsenic cleanup levels will also achieve chromium and copper cleanup levels of 1,351 mg/kg and 10,000 mg/kg, respectively, associated with hazard index of 1. The selected remedy should meet the final remediation goals.

The State of Oregon cleanup standard is to clean up to background levels if possible, or if not, to a level that is protective of human health and the environment. Background arsenic levels near the JFP site were measured in the range of 4 to 11 mg/kg. EPA's cleanup goal of 36 mg/kg for surface soil will be close to, but slightly higher than, measured background levels. It is EPA's judgment that the marginal increase in protection provided by cleaning up to background levels does not justify the additional remediation effort and costs.

Groundwater monitoring results will be used to verify that arsenic and chromium levels remain below the MCL.

X. STATUTORY DETERMINATION

The procedures and standards for responding to release of hazardous substances, pollutants and contaminants at the Site shall be in accordance with CERCLA, as amended by SARA, and to the maximum extent practicable, the NCP, 40 C.F.R. Part 300 (1990), promulgated in the Federal Register on March 8, 1990.

EPA's primary responsibility at Superfund sites is to undertake remedial actions that are protective of human health and the environment. In addition, Section 121 of CERCLA, 42 U.S.C. 9621,establishes several other statutory requirements and preferences, including: a requirement that EPA's remedial action, when complete, must comply with applicable or relevant and appropriate environmental standards established under federal laws and promulgated state laws, unless a statutory waiver is invoked; a requirement that EPA select a remedial action that is cost-effective and that utilizes permanent solutions and alternative treatment technologies or resource recovery technologies to the maximum extent practicable; and a statutory preference for remedies that permanently and significantly reduce the volume, toxicity or mobility of hazardous substances over remedies that do not achieve such results through treatment. Remedial alternatives at the Site were developed to the maximum extent practicable to be consistent with these statutory requirements and preferences.

The selected remedy meets statutory requirements of CERCLA, as amended by SARA, and to the maximum extent practicable, the NCP. The evaluation criteria are discussed below.

A. Protection of Human Health and the Environment

The selected remedy will provide long-term protection of human health and the environment by removing the contaminated soil and eliminating it as a potential source of groundwater contamination. These measures will also eliminate the exposure routes of inhalation and ingestion of contaminated soil particles, dermal contact with contaminated soil, and ingestion of contaminated groundwater.

No unacceptable short-term risks or cross-media impacts will be caused by implementation of the remedy. Soil excavation and debris decontamination could involve short-term exposure through inhalation of contaminated soil particles by Site workers and nearby residents and dermal contact with contaminated soils by Site workers. These exposures can be eliminated through the use of air monitoring and proper dust control measures during remedial activities, and by implementing a strict site-specific health and safety plan. Short-term risks associated with transportation of contaminated material shall be controlled by using liners and covers, decontaminating trucks before they leave the Site, and compliance with Department of Transportation requirements.

Institutional controls and/or environmental notice will also assist in controlling land uses.

B. Compliance with ARARs

The selected remedy will comply with all ARARs. No waiver of any ARAR is being sought or invoked for any component of the selected remedy. The laws and regulations of concern include but are not limited to the following:

Chemical-Specific ARARs

Chemical-specific requirements are usually health-or risk-based numerical values or methodologies that establish the acceptable amount or concentration of a chemical in the ambient environment. The following are the chemical specific requirements for the Site.

Safe Drinking Water Act (SDWA) (42 U.S.C. 300(f)) (40 C.F.R. 141-147) establishes the development of national primary drinking water regulations. The regulations provide maximum contaminant level standards which drinking water quality cannot exceed. (Relevant and Appropriate).

The MCLs for the contaminants of concern at the Site include:

Contaminant	MCL, mg/l
Arsenic	0.05 mg/l
Chromium	0.1 mg/l

OAR 340-122-040 -080, and -090 requirements provide a process for determining required cleanup levels and measures for remedial action. (To Be Considered).

Location specific ARARs

No location-specific ARARs affect the remedial action to be implemented at the Site.

Action-Specific ARARs.

Action-specific ARARs are technology-or activity-based requirements or limitations on actions affecting hazardous substances. These requirements are triggered by the particular remedial activities selected to cleanup the Site.

A) Excavation of Contaminated Soil and Debris

Resource Conservation and Recovery Act (RCRA) requirements for the generation and transport of hazardous waste. RCRA requirements for hazardous waste generation and transportation are contained in 40 C.F.R. 262 and 263, respectively. Additional requirements for generation of hazardous wastes subject to LDR are contained in 40 C.F.R. 268. (Relevant and Appropriate).

Oregon Administrative Rules (OAR) Chapter 340 Divisions 100 to 110 and 120 regulate hazardous waste from the time of generation through transportation, storage, treatment and disposal. Divisions 100 to 106 incorporate, by reference, hazardous waste management regulations of the federal program, included in 40 C.F.R. Parts 260 to 266, 268, 270 and Subpart A of 124, into Oregon Administrative Rules. (Relevant and Appropriate).

B) Removal of Underground Storage Tanks

Oregon Administrative Rules (OAR) sections 340-122-205 through -360. regulate cleanup of soils contaminated by petroleum product leaks from USTs. These requirements include soil characterization, removal, and disposal associated with UST removal. If determined to be applicable, soils will be cleaned up to the numeric soil cleanup standards contained in OAR 340-122-335. (Applicable).

C) Demolition of Treatment Building and disposal of asbestos containing materials

National Emissions Standards for Hazardous Air Pollutants (NESHAP) provisions of the Clean Air Act regulate demolition and renovation of facilities containing asbestos and disposal of asbestos-contaminated wastes. Requirements for controlling asbestos emissions during demolition and renovation are contained in 40 C.F.R. 61.146 and 61.147. Requirements for disposal of asbestos-containing wastes from demolition and renovation activities are contained in 40 C.F.R. 61.152. (Applicable).

D) Air monitoring

OAR 340-21-050-060 contains requirements for fugitive emissions. (Applicable).

E) Groundwater monitoring

DEQ Guidelines for Groundwater Monitoring Well Drilling, Construction, and Decommissing (August 24, 1992) Section 6.0 contains procedures for monitoring well decommissioning (To Be Considered).

C. Cost-Effectiveness

The selected remedy is cost-effective when the degree of protectiveness it provides is compared to the overall protectiveness provided by the on-site treatment technologies. Given the uncertainties associated with the costs for the on-site treatment options they do not offer significant savings over the selected remedy and in fact could ultimately be substantially more costly.

D. Utilization of Permanent Solutions and Alternative Treatment Technologies or Resource Recovery Technologies to the Maximum Extent Practicable

In selecting a remedy consideration was given to the total volumes of material to be remediated, the long term effectiveness and permanence, reduction in toxicity mobility or volume, short-term effectiveness; implementability; and cost. In addition consideration was given to the current and potential future use of the property. The selected remedy provides the best balance of tradeoffs in addressing these considerations.

The selected remedy provides a permanent solution with a proven technology to meet the LDR requirements. The selected remedy provides minimal uncertainty, and minimal long term-and short term risk. The selected remedy is more reliable, is cost-effective, and can be implement with less difficulty and no greater short term impacts than the other treatment alternatives. It is therefore considered to be the most appropriate solution to contamination at the Site and represents the maximum extent to which permanent solutions and treatment are practicable.

E. Preference for Treatment as a Principal Element

The selected remedy satisfies, in part, the statutory preference for treatment as a principal element. The principal threat to human health is from ingestion of and direct contact with contaminated soils. Soils which are classified as hazardous waste and subject to the treatment standards will be treated as required by the LDR requirements prior to disposal at an approved RCRA landfill. This remedy employs treatment technologies as required by the RCRA LDR requirements.

XI. DOCUMENTATION OF SIGNIFICANT CHANGES

The Proposed Plan for the Site was released for public comment on August

18, 1992. The proposed plan identified Alternative 4 as the preferred alternative. No written comments were received during the public comment period. No significant changes to the remedy, as it was originally identified in the Proposed Plan, have been made in this ROD.

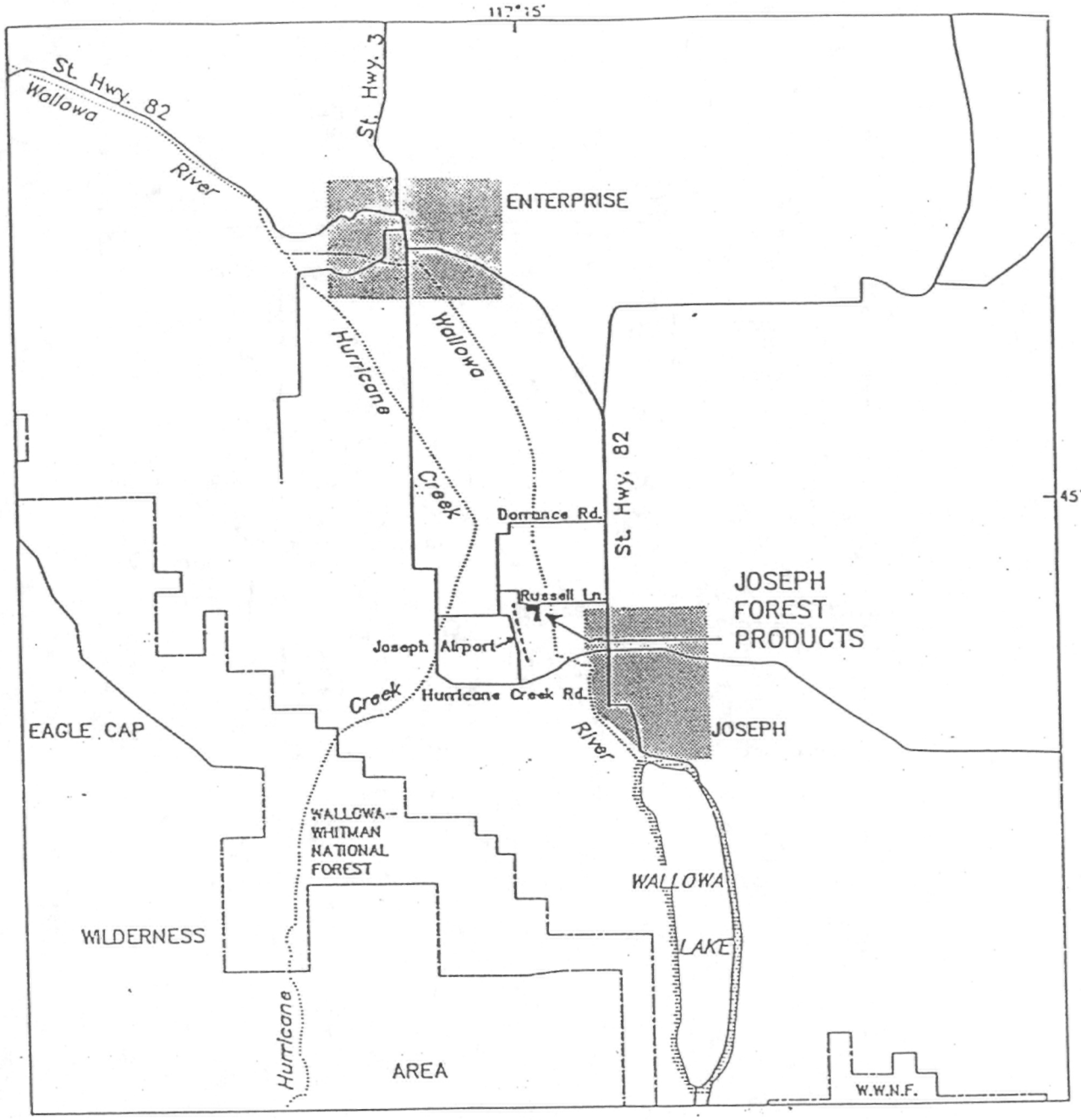

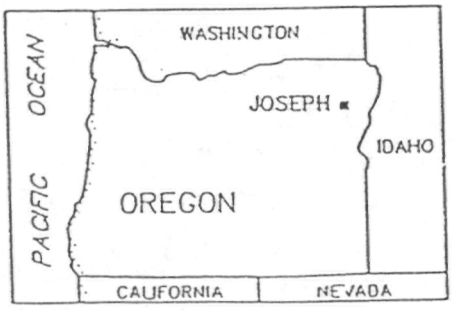

ecology & environment, inc.	
Job: R10-6509-08	Waste Site: OR0171
Drawn by: D. Pippenger	Date: August 25, 1986

FIGURE 1
LOCATION MAP
JOSEPH FOREST PRODUCTS
JOSEPH, OR

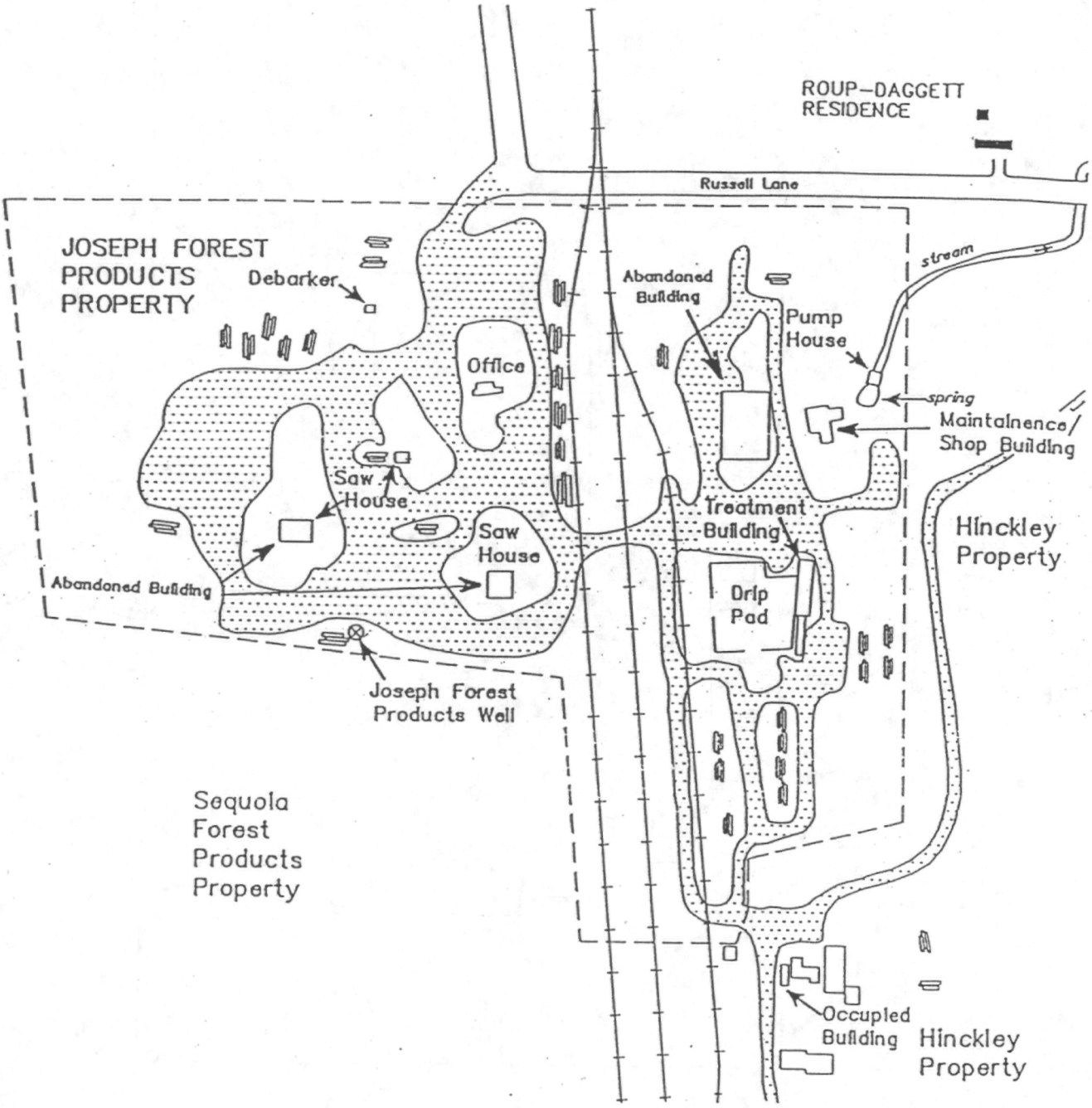

0 125 250 375 500
scale in feet

LEGEND

- Roadway
- Union Pacific Railroad
- Property Line
- Cement pad
- Logs
- Drainage flow

N

ecology & environment, inc.	
Job: R10-8509-08	Waste Site: OR0171
Drawn by: D. Pippenger	Date: August 25, 1986

FIGURE 2
SITE MAP
JOSEPH FOREST PRODUCTS
Joseph, OR

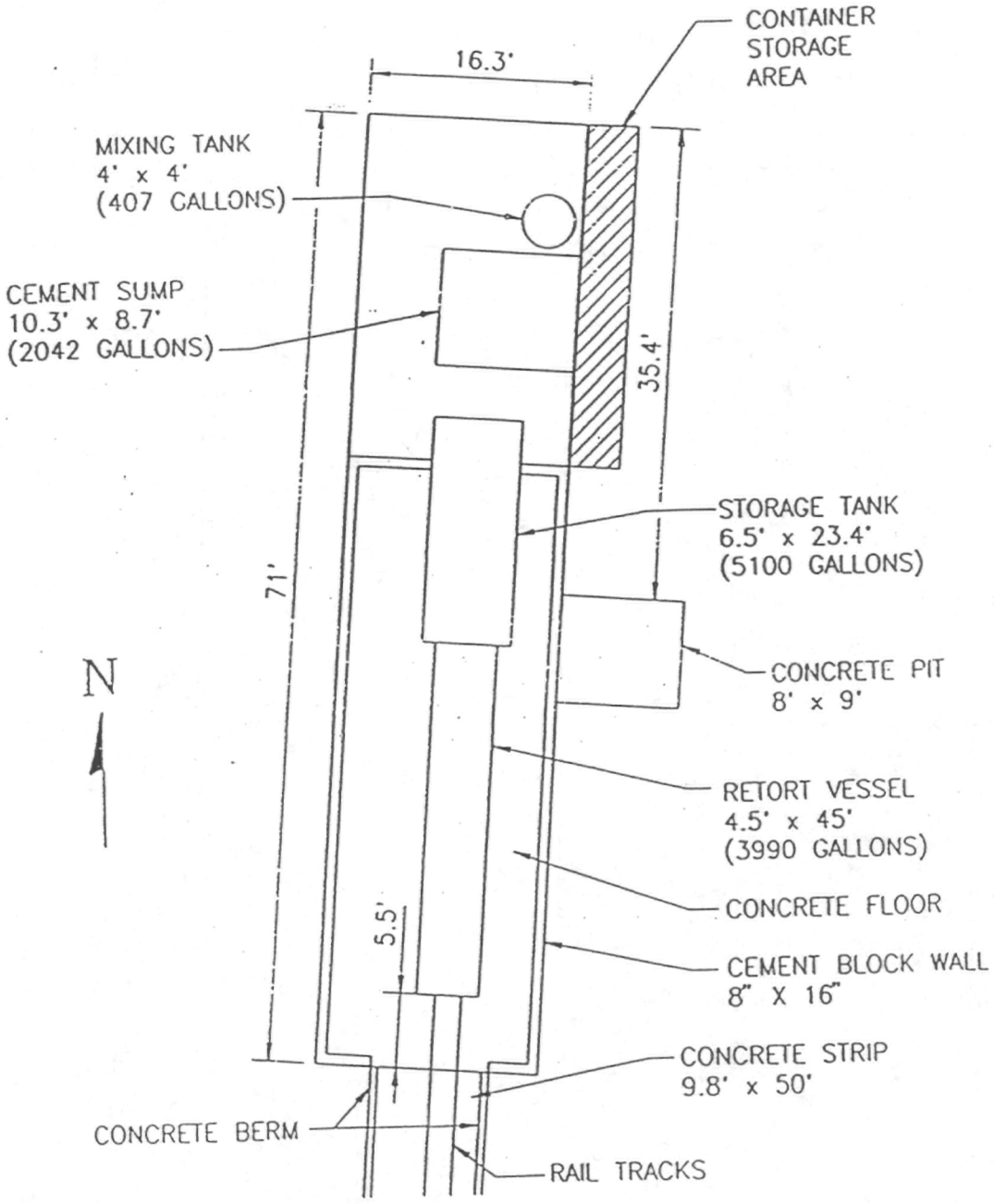

Not to Scale

Figure 3

LAYOUT OF THE JOSEPH FOREST PRODUCTS TREATMENT BUILDING

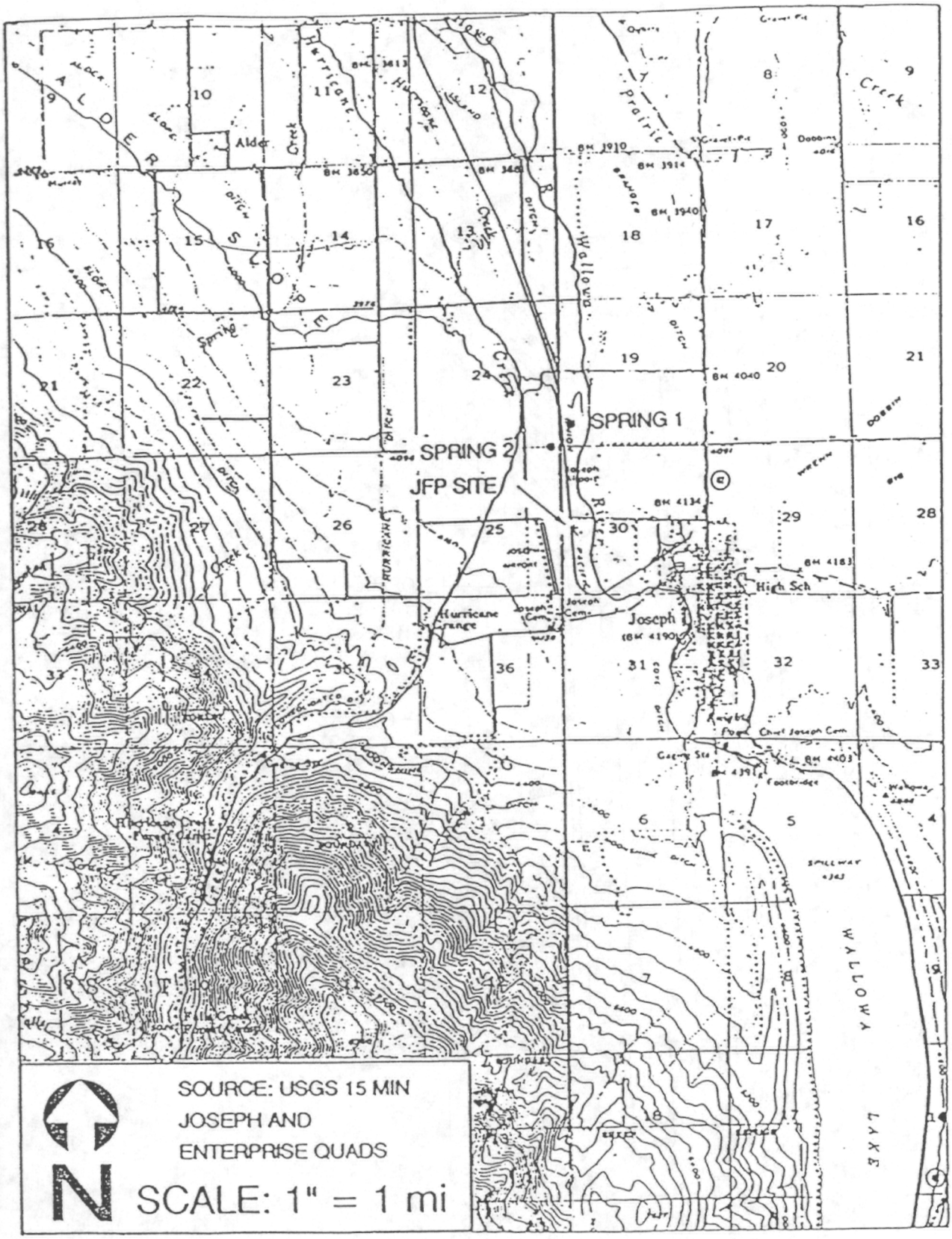

FIGURE 4

MAJOR SURFACE WATER FEATURES NEAR JFP SITE

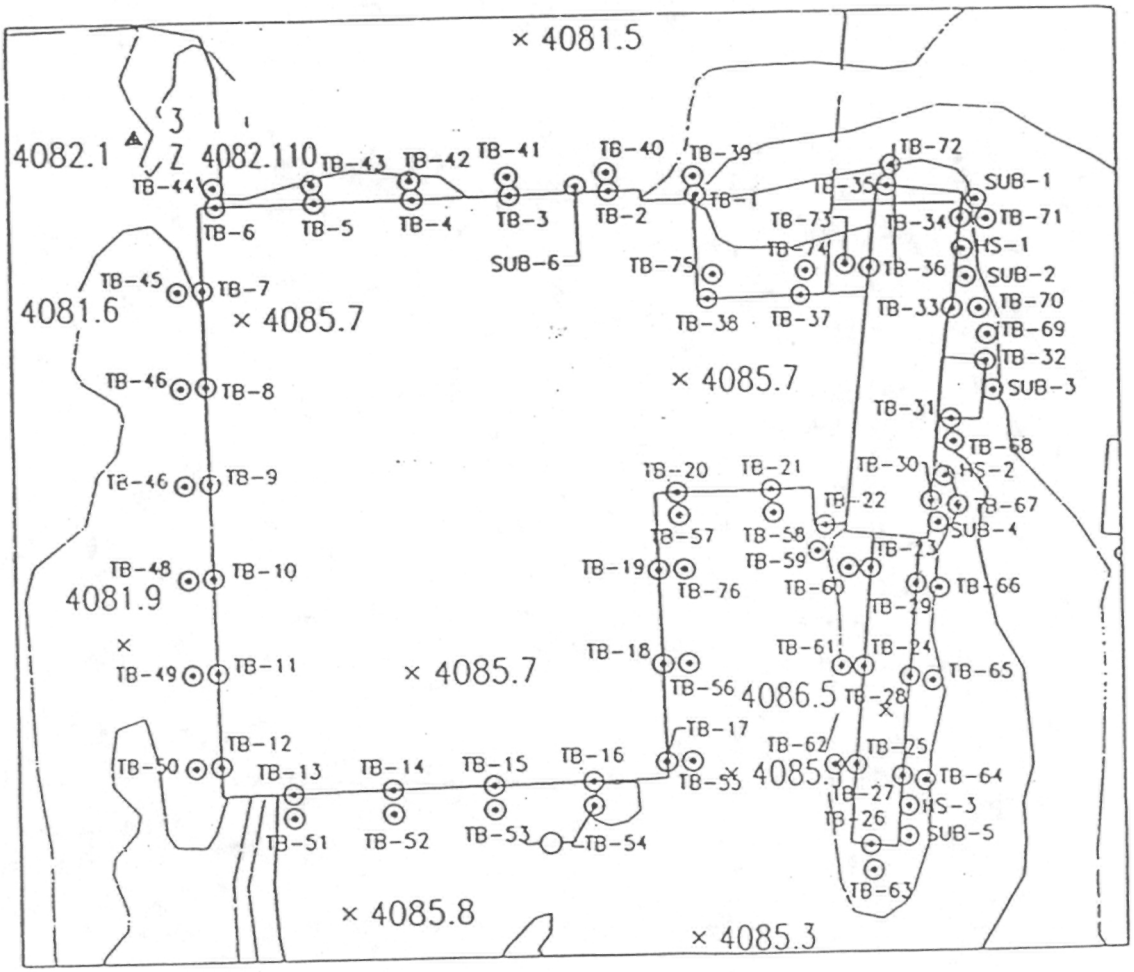

0 40 80

Scale

Figure 5

LOCATIONS OF SOIL SAMPLES AROUND TREATMENT BUILDING AND DRIP PAD

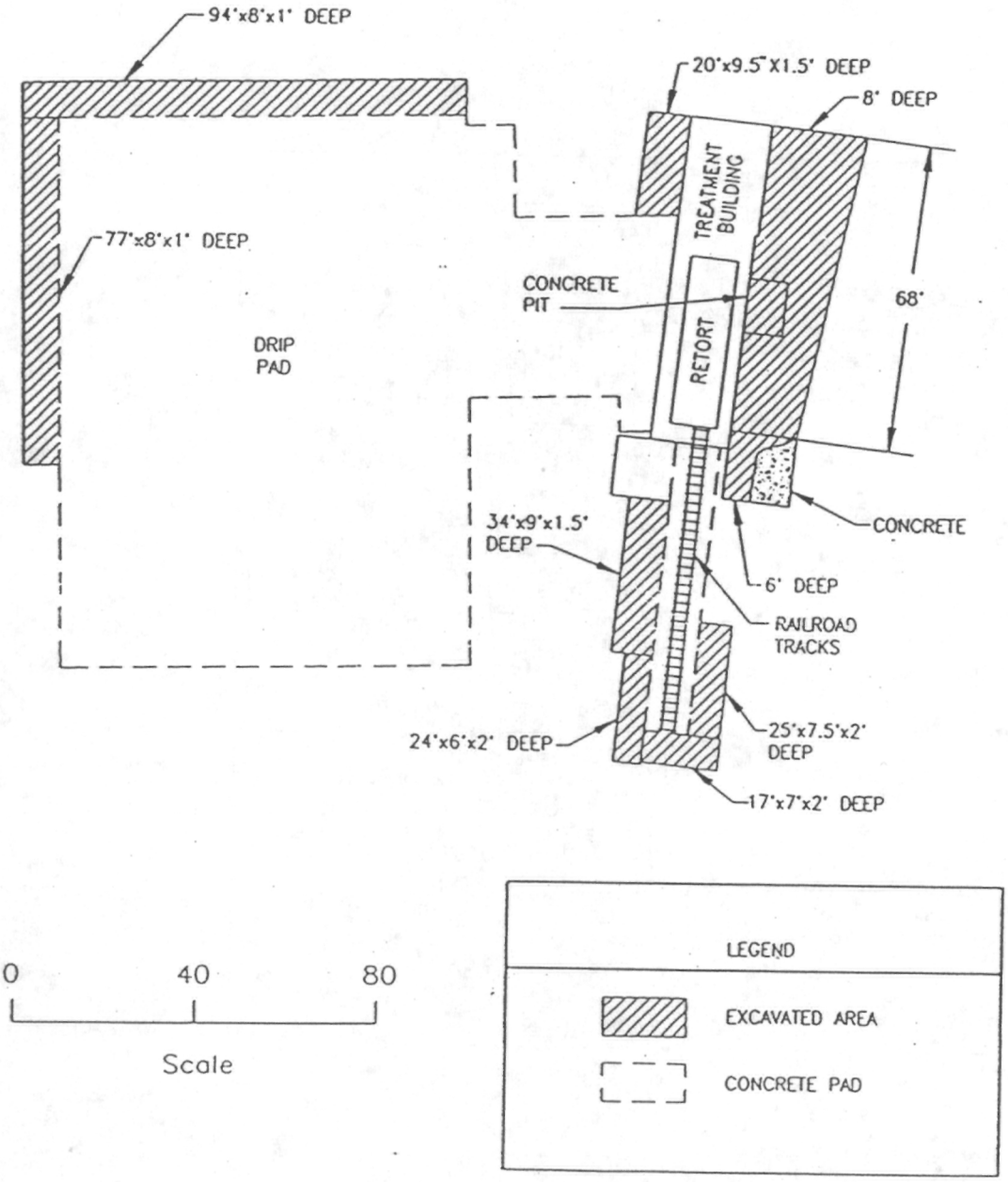

Figure 6

LOCATIONS OF AREAS EXCAVATED DURING REMOVAL ACTION

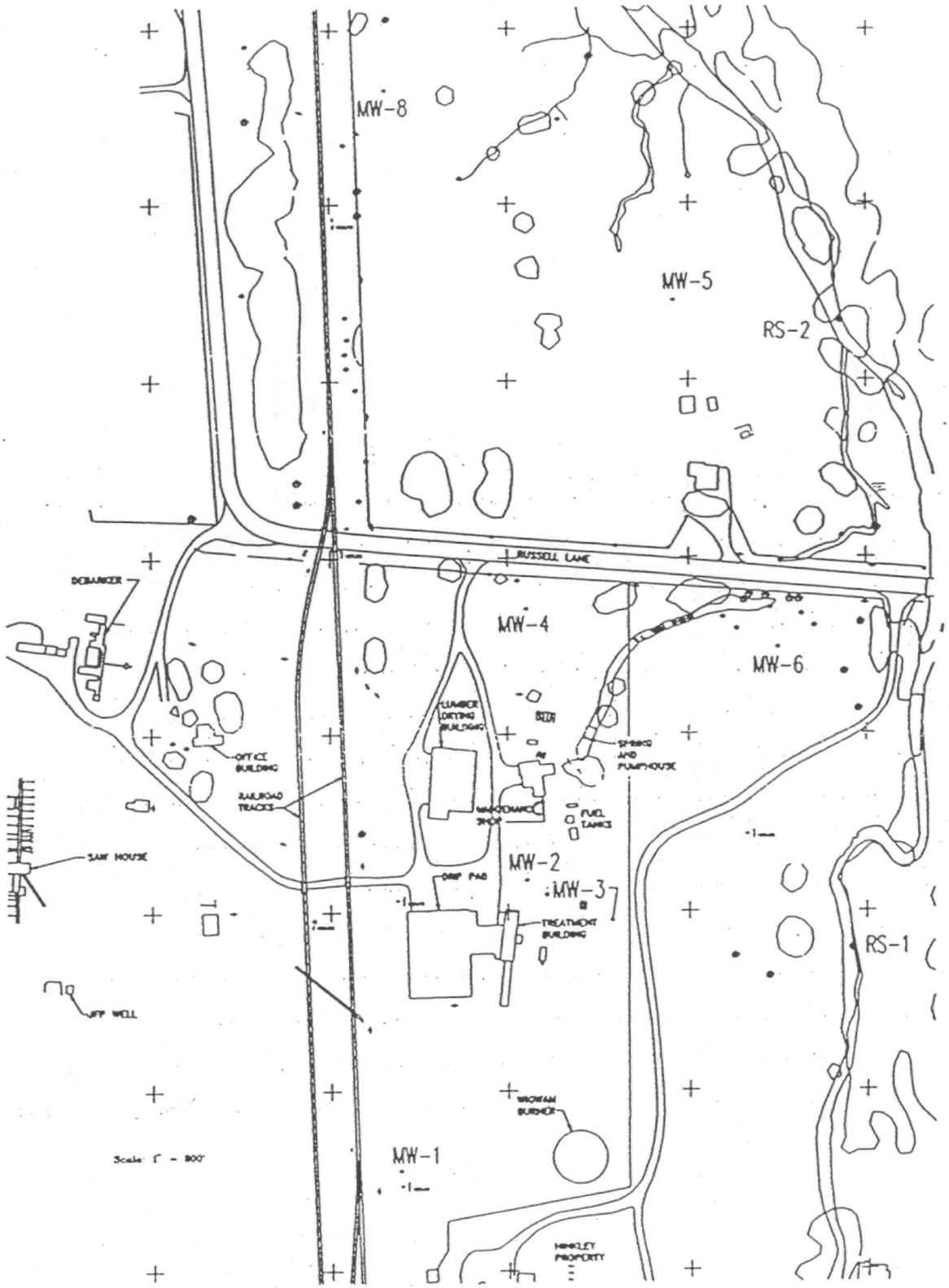

FIGURE 7

LOCATIONS OF SURFACE WATER AND GROUNDWATER SAMPLES

TABLE 1

SUMMARY OF RESULTS OF METAL ANALYSIS OF BACKGROUND SOIL SAMPLES

ELEMENT	DETECTION LIMITS mg/kg	FREQUENCY OF DETECTION	RANGE OF DETECTIONS mg/kg	GEOMETRIC MEAN CONCENTRATION mg/kg
Aluminum	NA	12/12	9,540 - 18,000	13,400
Antimony	3.8 - 4.4	2/12	4.0 - 4.1	4.0
Arsenic	NA	12/12	3.7 - 10.6	5.2
Barium	NA	12/12	70.0 - 385	137
Beryllium	0.18 - 0.21	3/12	0.18 - 0.19	0.19
Cadmium	0.36 - 0.85	3/12	0.45 - 0.46	0.46
Calcium	NA	12/12	30,200 - 82,300	56,100
Chromium	NA	12/12	9.5 - 22.0	12.7
Cobalt	NA	12/12	6.8 - 13.5	9.0
Copper	NA	12/12	27.8 - 44.3	35.6
Iron	NA	12/12	13,300 - 24,600	17,600
Lead	NA	12/12	4.3 - 200	10.6
Magnesium	NA	12/12	3,790 - 5,240	4,460
Manganese	NA	12/12	212 - 1,040	439
Mercury	0.08 - 0.10	0/12	NA	NA
Nickel	NA	12/12	12.6 - 19.1	15.5
Potassium	NA	12/12	1,520 - 5,450	2,330
Selenium	0.35 - 0.80	6/12	0.44 - 1.30	0.59
Silver	1.4 - 1.7	0/12	NA	NA
Sodium	NA	12/12	478 - 1,110	720
Thallium	0.35 - 0.41	0/12	NA	NA
Vanadium	NA	12/12	30.5 - 68.2	44.6
Zinc	NA	12/12	49.3 - 111	69.4

TABLE 2

SUMMARY OF RESULTS OF METAL ANALYSIS OF TREATMENT BUILDING AND DRIP PAD PERIMETER SOIL SAMPLES

ELEMENT	DETECTION LIMITS mg/kg	FREQUENCY OF DETECTION	RANGE OF DETECTIONS mg/kg	GEOMETRIC MEAN CONCENTRATION mg/kg
Aluminum	NA	90/90	5,320 - 21,300	10,100
Antimony	2.2 - 33	35/90	2.3 - 59.8	8.4
Arsenic	NA	90/90	18 - 26,100	387
Barium	NA	90/90	43.9 - 2,670	117
Beryllium	0.10 - 0.37	24/90	0.10 - 0.35	0.15
Cadmium	0.37 - 1.4	63/90	0.30 - 107	1.7
Calcium	NA	90/90	6,720 - 168,000	59,500
Chromium	NA	90/90	32.6 -11,300	376
Cobalt	NA	90/90	5.1 - 227	18.3
Copper	NA	90/90	41 - 22,200	443
Iron	NA	90/90	10,100 - 72,100	19,700
Lead	NA	90/90	4.7 - 1,880	62.5
Magnesium	NA	90/90	2,700 - 9,900	4,370
Manganese	NA	90/90	140 - 7,040	329
Mercury	0.08 - 0.18	12/44	0.09 - 0.29	0.15
Molybdenum	NA	46/46	0.83 - 12	3.5
Nickel	NA	90/90	11.7 - 232	38.0
Potassium	NA	90/90	957 - 14,600	1,700
Selenium	0.59 - 25	19/90	0.67 - 25	1.6
Silver	0.20 - 3.0	18/90	0.20 - 15.9	1.0
Sodium	NA	90/90	312 - 1,270	592
Thallium	0.38 - 6.3	1/90	5.0	5.0
Vanadium	3.75	89/90	17 - 85.5	39.0
Zinc	NA	90/90	37.7 - 15,500	277

TABLE 3

SUMMARY OF RESULTS OF METAL ANALYSIS OF SUBSURFACE SOIL SAMPLES

ELEMENT	DETECTION LIMITS mg/kg	FREQUENCY OF DETECTION	RANGE OF DETECTIONS mg/kg	GEOMETRIC MEAN CONCENTRATION mg/kg
Aluminum	NA	23/23	12,600 - 59,000	38,300
Antimony	4.0	6/23	4.0 - 348	61.2
Arsenic	NA	23/23	44 - 104,000	1,630
Barium	NA	23/23	161 - 719	335
Beryllium	3.6	14/23	9.1 - 25.9	11.8
Cadmium	11.6 - 11.8	0/23	NA	NA
Calcium	NA	23/23	10,300 - 200,000	87,100
Chromium	NA	23/23	300 - 46,100	2,040
Cobalt	21.6	0/23	NA	NA
Copper	7.2	17/23	282 - 34,400	4,230
Iron	NA	23/23	19,800 - 38,500	27,200
Lead	23.6	22/23	25.4 - 1,060	280
Magnesium	NA	23/23	3,830 - 18,800	12,500
Manganese	NA	23/23	350 - 1,020	500
Mercury	0.30	1/23	0.64	0.64
Nickel	27.4 - 52.0	0/23	NA	NA
Selenium	NA[1]	0/23	NA	NA
Silver	NA[1]	0/23	NA	NA
Sodium	820	22/23	1,220 - 11,000	7,260
Thallium	223 - 3,490	0/23	NA	NA
Vanadium	NA	23/23	54.3 - 148	101
Zinc	NA	23/23	67.6 - 2,100	270

[1] All results for selenium and silver were flagged as unusable.

TABLE 4

CONCENTRATIONS OF TOTAL ARSENIC, CHROMIUM, AND COPPER IN SOIL SAMPLES COLLECTED DURING REMOVAL ACTION

SAMPLE NUMBER	ARSENIC, mg/kg	CHROMIUM, mg/kg	COPPER, mg/kg
T1100052	437	175. N	42.5
T1100053	223	91.9 N	195
T1100054	496	92.9 N	619
T1100056	22.6	31.0 N	49.7
T1100057	20.1 J	21.4 N	40.8
T1100058	10.1 U	20.0 N	35.1
T1100059	11.1 UJ	16.5 N	28.1
T1100060	10.5 U	26.2 N	39.0
T1100061	40.4	50.1 N	75.9
T1100062	10.5 U	33.9 N	34.5
T1100068	720. J	88.7 N	764
T1100073	657	74.8	63.5
T1100074	658	75.2	72.7
T1100075	310	57.2	47.8
T1100076	330	67.3	163
T1100077	61.1	27.2	72.9
T1100078	411	94.6	258
T1100079	425	89.5	313
T1100081	10.0 U	25.4	36.6
T1100082	26.3	11.2	44.9
T1100083	12.0	20.2	49.3
T1100084	42.0	25.1	63.7
T1100085	101	71.5	91.5
T1100086	205	155	113
T1100087	177	184	166
T1100089	131	90.1	155
T1100090	111	85.2	117
T1100091	202	126	90.7
T1100092	35.3	17.1	31.4
T1100093	360	133	65.3
T1100094	86.9	64.3 R	49.2
T1100096	18.2	29.7 R	43.9

CONCENTRATIONS OF TOTAL ARSENIC, CHROMIUM, AND COPPER IN SOIL SAMPLES COLLECTED DURING REMOVAL ACTION (Continued)

SAMPLE NUMBER	ARSENIC, mg/kg	CHROMIUM, mg/kg	COPPER, mg/kg
T1100097	95.4	84.7 R	133
T1100098	11.0 U	28.3 R	29.6
T1100099	121	102. R	147
T1100100	11.2	20.6 R	41.4
T1100300	851. J	515. J	888. J
T1100301	31.0	23.8 R	50.2
T1100302	156	92.6 R	196
T1100308 (Dup. T1100302)	161	98.5 R	202
T1100303	27.4	23.0 R	48.9
T1100304	302	198. R	659
T1100305	11.0	21.8 R	40.8
T1100309	103. J	196. J	116. J
T1100310	200. J	193. J	195. J
T1100311	10.9 UJ	17.9 J	41.1 J
T1100312	10.9 UJ	23.1 J	48.7 J
T1100313	124. J	187. J	51.0 J
T1100314	188. J	248. J	143. J
T1100315	370. J	297. J	138. J
T1100316	399. J	327. J	291. J
T1100317	206. J	249. J	72.0 J
T1100318	123. J	126. J	93.2 J
T1100319	425. J	329. J	307. J
T1100321 (Dup. T1100319)	698. J	576. J	541. J
T1100320	150. J	154. J	159. J
T1100325	16,500	1,860	15,300
T1100326	26,200	4,950	28,700
T1100327	51.8	57.7	203
T1100328	59.2 J	79.2	45.7 J

TABLE 5

CONCENTRATIONS OF TOTAL METALS IN SOIL SAMPLES FROM BENEATH DRIP PAD

ELEMENT, mg/kg	SAMPLE DP1-01-00	SAMPLE DP2-01-00	SAMPLE DP3-01-00
Aluminum	9,510	9,120	12,700
Antimony	2.3 UJ	2.0 UJ	2.1 UJ
Arsenic	341	107	51
Barium	69.8	40.0 B	93.3
Beryllium	0.23 U	0.20 U	0.21 U
Cadmium	0.79 B	0.94 B	0.68 B
Calcium	79,800	97,200	42,700
Chromium	284	129	34.6
Cobalt	6.6 B	7.8 B	12.6
Copper	157	65.8	61.4
Iron	14,700	14,500	21,300
Lead	5.6	2.0	4.0
Magnesium	4,740	4,420	5,060
Manganese	239. J	165. J	390. J
Mercury	0.11 UJ	0.10 UJ	0.14 J
Nickel	13.9	15.5	19.5
Potassium	1,360	1,040	1,630
Selenium	3.5 UJ	3.5 UJ	3.5 UJ
Silver	0.93 U	0.81 U	0.85 U
Sodium	574. J	655. J	488. J
Thallium	0.46 U	0.42 U	0.44 U
Vanadium	30.3	27.4	48.4
Zinc	67.2 J	34.6 J	52.2 J

B Reported value is less than contract required detection limit but is greater than instrument detection limit.

U Element was analyzed for, but not detected above the level of the associated value.

J Analyte was detected but numerical value may not be consistent with amount actually present in the environmental sample

TABLE 6

SUMMARY OF RESULTS OF METAL ANALYSIS OF STORAGE AREA SOIL SAMPLES

ELEMENT	DETECTION LIMITS mg/kg	FREQUENCY OF DETECTION	RANGE OF DETECTIONS mg/kg	GEOMETRIC MEAN CONCENTRATION mg/kg
Aluminum	NA	47/47	6,880 - 13,600	10,400
Antimony	3.7 - 5.0	6/47	3.9 - 5.9	4.7
Arsenic	NA	47/47	5.7 - 661	36.6
Barium	NA	47/47	51.6 - 166	83.5
Beryllium	0.18 - 0.24	10/47	0.18 - 0.28	0.21
Cadmium	0.35 - 0.86	4/47	0.57 - 0.88	0.76
Calcium	NA	47/47	17,800 - 207,000	80,000
Chromium	NA	47/47	11.9 - 781	47.3
Cobalt	NA	47/47	5.9 - 12.9	9.2
Copper	NA	47/47	33.4 - 825	76.1
Iron	NA	47/47	12,200 - 41,600	18,400
Lead	NA	47/47	3.0 - 204	18.2
Magnesium	NA	47/47	3,220 - 6,690	4,760
Manganese	NA	47/47	170 - 743	325
Mercury	0.08 - 0.13	9/47	0.08 - 0.14	0.10
Nickel	NA	47/47	11.2 - 30.9	16.4
Potassium	NA	47/47	1,350 - 2,580	1,830
Selenium	0.35 - 0.75	27/47	0.41 - 4.3	1.1
Silver	1.4 - 1.9	3/47	1.6 - 27.1	4.1
Sodium	NA	47/47	347 - 663	517
Thallium	0.35 - 0.49	4/47	0.37 - 0.47	0.42
Vanadium	NA	47/47	32.1 - 65.8	46.7
Zinc	NA	47/47	39.4 - 207	69.0

TABLE 7

SUMMARY OF RESULTS OF TOTAL METALS ANALYSIS OF GROUNDWATER SAMPLES

ELEMENT	DETECTION LIMITS ug/L	FREQUENCY OF DETECTION	RANGE OF DETECTIONS mg/kg	GEOMETRIC MEAN CONCENTRATION mg/kg
Aluminum	32.0 - 644	38/41	90.8 - 106,000	4,050
Antimony	20.0 - 39.7	0/41	NA	NA
Arsenic	1.5 - 3.0	20/41	1.6 - 168	8.0
Barium	10.0 - 13.9	38/41	8.8 - 395	37.1
Beryllium	1.0 - 2.5	7/41	1.2 - 1.8	1.4
Cadmium	2.0 - 5.0	1/41	2.3	2.3
Calcium	NA	41/41	36,300 - 123,000	62,200
Chromium	5.0	26/41	5.0 - 164	17.7
Cobalt	2.0 - 40.0	15/41	4.1 - 106	21.2
Copper	2.0 - 14.2	23/41	4.6 - 459	44.4
Iron	NA	41/41	70.3 - 144,000	3,940
Lead	1.0 - 163	24/41	1.1 - 45	4.2
Magnesium	NA	41/41	2,940 - 45,000	6,350
Manganese	NA	41/41	1.7 - 2,800	77.1
Mercury	0.04 - 0.20	0/41	NA	NA
Molybdenum	2.0	3/16	2.1 - 2.7	2.5
Nickel	10.0 - 104	6/41	11.0 - 121	25.3
Potassium	604	40/41	1,090 - 7,680	2,300
Selenium	2.0 - 30.0	0/41	NA	NA
Silver	2.0 - 4.0	6/41	5.3 - 15.0	7.7
Sodium	NA	41/41	1,660 - 14,000	5,900
Thallium	1.0 - 2.5	0/41	NA	NA
Vanadium	2.0 - 5.0	31/41	2.5 - 463	25.7
Zinc	4.0 - 56.9	27/41	6.7 - 239	35.4

TABLE 8

CONCENTRATIONS OF DISSOLVED TARGET METALS ABOVE DETECTION LIMITS IN GROUNDWATER SAMPLES

SAMPLE LOCATION AND DATE	DISSOLVED ARSENIC ug/L	DISSOLVED CHROMIUM ug/L	DISSOLVED COPPER ug/L	DISSOLVED LEAD ug/L	DISSOLVED ZINC ug/L
MW1					
July 1990			32.5	4.2	29.7
Oct. 1990					5.8 J
MW2					
July 1990	12.0 S	7.0 B			
(Dup.)	10.3	14.4			
Oct. 1990	14.8				
Jan. 1991	11.5				
Sep. 1991		15.2			
Apr. 1992	6.3 B				
MW3					
MW 4					
Apr. 1992		3.5 B	4.7 B	2.0 BJ	38.6
MW5					
MW6					
Oct. 1990					5.9 J
Apr. 1992				1.2 B	
MW 8					
Apr. 1992				1.7 B	
JFP Well					
July 1990					29.2

B For samples collected during July 1990, April 1991, September 1991, and April 1992: Reported value is less than contract required detection limit but is greater than instrument detection limit.

For samples collected during October 1990 and January 1991: Analyte was detected in analytical blank as well as in sample.

J Analyte was detected but numerical value may not be consistent with amount actually present in the environmental sample.

TABLE 9

SUMMARY OF RESULTS OF RISK CHARACTERIZATION

Scenario	Exposure Pathway	Location	Hazard Index	Excess Cancer Risk
Current Use - On-Site Workers	Ingestion of Soil	Background Areas	0.02	$2x10^{-6}$
		Storage Areas	0.14	$2x10^{-5}$
		Treatment Building	3.15	$6x10^{-4}$
	Inhalation of Windblown Dust		0.0015	$2x10^{-8}$
Current Use - Nearby Resident, Adult	Ingestion of Water		Average 0.56 RME 2.51	Average $1x10^{-5}$ RME $1x10^{-4}$
Current Use - Nearby Resident, Child	Ingestion of Water		5.86	$6x10^{-5}$
Future Use - On-Site Resident, Adult	Ingestion of Soil	Background Areas	Average 0.040 RME 0.14	Average $1x10^{-6}$ RME $2x10^{-5}$
		Storage Area 1	Average 0.33 RME 1.16	Average $2x10^{-5}$ RME $2x10^{-4}$
		Storage Area 2	Average 0.14 RME 0.48	Average $8x10^{-6}$ RME $9x10^{-5}$
		Storage Area 3	Average 0.12 RME 0.40	Average $6x10^{-6}$ RME $7x10^{-5}$
		Storage Area 4	Average 0.80 RME 2.77	Average $5x10^{-5}$ RME $6x10^{-4}$
		Treatment Building	Average 6.93 RME 23.84	Average $4x10^{-4}$ RME $5x10^{-3}$
	Inhalation of Windblown Dusts	Storage Area 1	Average 0.00062 RME 0.00078	Average $2x10^{-9}$ RME $1x10^{-8}$
		Storage Area 2	Average 0.00007 RME 0.00009	Average $3x10^{-10}$ RME $1x10^{-9}$

TABLE 10

PRELIMINARY REMEDIATION GOALS FOR GROUNDWATER

Chemical	Noncarcinogens[a,b] (ug/L)		Carcinogens[b,c] (ug/L)				Maximum Contaminant Levels (MCLs) [and goals (MCLGs)] (ug/L)
	Hazard Quotient = 1		10^{-6} risk		10^{-4} risk		
	Residential	Industrial	Residential	Industrial	Residential	Industrial	
Arsenic	11	31	0.05	0.16	5	16	50 [50 proposed]
Chromium III	36,500	102,200					100 (total Cr) [100]
Chromium VI	183	511					100 (total Cr) [100]
Copper	1351	3781					1300 AL[d] [1300]
Lead			NA[e]	NA[e]	NA[e]	NA[e]	50[f]; 15 AL[d] [0]
Manganese	3650	10,220					50–secondary MCL[g]
Vanadium	256	715					
Zinc	7300	20,440					5000–secondary MCL[g]

[a] Reference doses for all chemicals of concern were obtained from EPA's Integrated Risk Information System (IRIS) or Health Effects Assessment Summary Tables (HEAST). Exposure factors were obtained from EPA Region 10 Supplemental Risk Assessment Guidance for Superfund, dated August 16, 1991.
[b] Groundwater PRGs are based on ingestion only.
[c] The cancer slope factor for arsenic was obtained from EPA's Integrated Risk Information System (IRIS). Exposure factors were obtained from EPA Region 10 Supplemental Risk Assessment Guidance for Superfund, dated August 16, 1991.
[d] An action level is an MCL that is exceeded if the concentration in more than 10 percent of the targeted tap samples is greater than the specified value.
[e] There are no toxicity numbers for lead; however, it is classified as a B2 carcinogen, a probable human carcinogen with sufficient animal data but insufficient human data.
[f] The MCL of 50 ug/l for lead is in effect until December 7, 1992, when the action level of 15 ug/l will take its place.
[g] A secondary MCL is not health-based, but rather is based on aesthetic considerations such as taste and smell.

TABLE 11

PRELIMINARY REMEDIATION GOALS FOR SOIL

Chemical	Noncarcinogens[a,b] (mg/kg)		Carcinogens[b,c] (mg/kg)			
	Hazard Quotient = 1.0		10^{-6} risk		10^{-4} risk	
	Residential	Industrial	Residential	Industrial	Residential	Industrial
Arsenic[d]	81	612	0.4	3	36	336
Chromium III	270,270	2,040,816				
Chromium VI	1,351	10,204				
Copper	10,000	75,510				
Lead	500[e]	1,000[e]	NA[f]	NA[f]	NA[f]	NA[f]
Manganese	27,027	204,082				
Vanadium	1916	14,308				
Zinc	54,051	408,163				

[a] Reference doses for all chemicals of concern were obtained from EPA's Integrated Risk Information System (IRIS) or Health Effects Assessment Summary Tables (HEAST). Exposure factors were obtained from EPA Region 10 Supplemental Risk Assessment Guidance for Superfund, dated August 16, 1991.
[b] Soil PRGs are based on ingestion only.
[c] The cancer slope factor for arsenic was obtained from EPA's Integrated Risk Information System (IRIS) and Health Effects Assessment Summary Tables (HEAST). Exposure factors were obtained from EPA Region 10 Supplemental Risk Assessment Guidance for Superfund, dated August 16, 1991.
[d] For comparison, background sample levels of arsenic in soil at the JFP site range from 3.7 to 10.6 mg/kg.
[e] For lead, OSWER Directive #9355.4-02 was followed.
[f] There are no toxicity numbers for lead; however, it is classified as a B2 carcinogen, a probable human carcinogen with sufficient animal data but insufficient human data.

NOTE: The 10^{-4} industrial PRG is associated with an arsenic cleanup level of 336 mg/kg. The "industrial" designation means the estimated risks would apply to a worker assuming future industrial land use. The 10^{-5} industrial PRG is associated with an arsenic cleanup level of 36 mg/kg, which is also approximately equal to the 10^{-4} residential level (assuming future residential use). The Site is currently zoned for industrial use and future industrial land use is expected. The 10^{-5} soil cleanup level for industrial land use is shown in Tables 11, 12 and 13 as the "residential" PRG.

TABLE 12

SUMMARY OF ACTIONS TO BE TAKEN AT EACH CONTAMINATED AREA UNDER DIFFERENT ALTERNATIVES

Area	Alternatives			
	1	2 and 3	4 and 5	6
East of Treatment Building, Bottom of Removal Excavation	No action.	Soil beneath excavation to background.	No action.	No action.
Drip Pad Perimeter, Bottom of Removal Excavation	No action.	Soil beneath excavations to background.	Soil beneath excavations to residential PRG.	No action.
Drip Pad Perimeter, Areas not Excavated	No action.	All soil to background.	All soil to residential PRG.	No action.
Under Treatment Building	No action.	All soil to background.	All soil to industrial PRG.	All soil to industrial PRG.
Under Drip Pad	No action.	All soil to background.	No action.	No action.
Storage Areas	No action.	All four areas to background.	Areas 1 and 4 to residential PRG.	No action.

TABLE 13

SUMMARY OF AREAS AND VOLUMES OF SOIL FOR DIFFERENT ALTERNATIVES

Scenario and Alternatives	Affected Areas	Surface Area, sq feet	Volume Contaminated Soil, cu yd	Volume Clean Soil, cu yd
No Action - Alterative 1	None	0	0	0
Cleanup to Background - Alternatives 2 and 3	Below removal excavation, east of treatment building	1517	129	430
	Below removal excavations, drip pad perimeter	2315	232	113
	Drip pad perimeter not excavated during removal	2560	379	0
	Under treatment building	1647	490	0
	Under drip pad	12,950	1440	0
	All storage areas	75,632	5609	0
	Total	96,621	8279	543
Surface Soil to Residential PRG, Subsurface soil to Industrial PRG - Alternatives 4 and 5	Below removal excavations, drip pad perimeter	2315	146	113
	Drip pad perimeter not excavated during removal	2560	285	0
	Under treatment building	1647	387	0
	Storage areas 1 and 4	53,370	1978	0
	Total	59,892	2796	113
Subsurface Soil to Industrial PRG - Alternative 6	Under treatment building	1647	369	0

TABLE 14

Final Remediation Goals

Final Remediation Goals			Risk Levels	
Medium	**Chemical**	**Cleanup Level (mg/kg)**	**Cancer Risk**	**Non-cancer Hazard Index**
Surface Soil	Arsenic	36	10^{-5}	
	Chromium	1,351		1.0
	Copper	10,000		1.0
Subsurface Soil	Arsenic	336	10^{-4}	
	Chromium	1,351		1.0
	Copper	10,000		

APPENDICES

RECORD OF DECISION
JOSEPH FOREST PRODUCTS
WALLOWA COUNTY, OREGON

Appendix A: Responsiveness Summary
Appendix B: Administrative Record Index

Appendix A

Responsiveness Summary

Overview

The proposed plan for the cleanup of the Joseph Products Site was released on August 14, 1992. The public comment period ran from August 17 to September 17, 1992. The proposed plan recommended Alternative #4, which includes demolition and removal of the treatment building and foundation, removal of highly contaminated soils beneath the treatment building, removal of contaminated surface soils in storage areas, and other contaminated material on-site. A groundwater monitoring program shall be implemented to insure that the cleanup remains protective.

Throughout the process, community interest has remained low. The city of Enterprise has expressed concern about the Site because two springs which provide drinking water are located about 3/4 mile from the Site.

Site History and Community Involvement

JFP began operating a wood treatment facility on the Site in 1974. Chromated copper arsenate was used to treat wood at the Site. A fire at the facility shortly after operations began caused a spill of an estimated 200 gallons of concentrated treatment paste and approximately 3000 gallons of treatment solution. It is assumed that the material washed onto nearby soil during fire fighting operations.

The plant reopened in 1977. In 1984, DEQ collected samples of sludge, soil and water on and near the facility. The samples indicated that on-site soils and water were contaminated with chromium, copper and arsenic. DEQ issued a Notice of Violation for unauthorized disposal and the company responded by removing waste material to a disposal facility in Arlington, Oregon. The company filed for bankruptcy in June, 1984 and ceased operations in 1985.

Due to concerns that earlier spills and Site activities may have caused significant contamination of the Site soils and in area groundwater, DEQ requested that EPA further investigate the Site. A site inspection report was completed in May, 1987. Based on that report, and concern that the water supply springs for the city of Enterprise appeared to be downgradient from the Site, EPA placed the Site on the National Priorities List in March 1989.

Summary of Comments Received

No comments were received during the public comment period for the Proposed Plan for the Site.

JOSEPH FOREST PRODUCTS - ADMINISTRATIVE RECORD INDEX

HEADING: 1. 0. . SITE IDENTIFICATION

SUB-HEAD: 1. 1. . Correspondence

1. 1. . - 0001 Microfilm Reel Frame Begins 1 Ends 1
DATE: 09/08/81 PAGES: 2
AUTHOR: Wm. S. Bartholomew/State of Oregon
ADDRESSEE: Pam Barlow/State of Oregon
ESCRIPTION: Memorandum concerning watershed inspection near Enterprise

1. 1. . - 0002 Microfilm Reel Frame Begins 1 Ends 1
DATE: 09/10/81 PAGES: 1
AUTHOR: Bob Paeth/State of Oregon
ADDRESSEE: Pam Barlow/State of Oregon
ESCRIPTION: memorandum regarding proposed subdivision, Wallowa County

1. 1. . - 0003 Microfilm Reel Frame Begins 1 Ends 1
DATE: 11/13/81 PAGES: 3
AUTHOR: Keith E. Anderson/Anderson & Kelly
ADDRESSEE: Mayor and City Council/City of Enterprise
ESCRIPTION: Letter regarding phase I of the groundwater study

1. 1. . - 0004 Microfilm Reel Frame Begins 1 Ends 1
DATE: 01/12/82 PAGES: 3
AUTHOR: Steven F. Gardels/Oregon Department of Environmental Quality (DEQ)
ADDRESSEE: Steve Gouley, Dave Monschke/Joseph Forest Products (JFP)
ESCRIPTION: Request to JFP to complete a Water Pollution Control Facilities permit

1. 1. . - 0005 Microfilm Reel Frame Begins 1 Ends 1
DATE: 07/16/84 PAGES: 2
AUTHOR: Steven F. Gardels/State of Oregon
ADDRESSEE: Hal Sawyer, et al./State of Oregon
ESCRIPTION: Memorandum relating information of a potentially serious situation at JFP

JOSEPH FOREST PRODUCTS - ADMINISTRATIVE RECORD INDEX

1. 1. . - 0006 Microfilm Reel Frame Begins 1 Ends 1
DATE: 09/17/84 PAGES: 2
AUTHOR: Steven F. Gardels/State of Oregon
ADDRESSEE: Gary Calaba, et al./State of Oregon
DESCRIPTION: Memorandum describing current situation at JFP

1. 1. . - 0007 Microfilm Reel Frame Begins 1 Ends 1
DATE: 03/13/85 PAGES: 7
AUTHOR: Steve Gardels/DEQ
ADDRESSEE: Van Kollias/DEQ
DESCRIPTION: Memorandum regarding enforcement referral (5-day notice of intent to assess civil penalty)

1. 1. . - 0008 Microfilm Reel Frame Begins 1 Ends 1
DATE: 03/14/85 PAGES: 5
AUTHOR: Steve Gardels/DEQ
ADDRESSEE: Rich Reiter, et al./DEQ
DESCRIPTION: Memorandum concerning JFP hazardous waste informational report

1. 1. . - 0009 Microfilm Reel Frame Begins 1 Ends 1
DATE: 06/28/85 PAGES: 1
AUTHOR: Richard Reiter/DEQ
ADDRESSEE: Phillip G. Millam/Environmental Protection Agency (EPA)
DESCRIPTION: Memorandum for preliminary assessment form for JFP

1. 1. . - 0010 Microfilm Reel Frame Begins 1 Ends 1
DATE: 09/18/85 PAGES: 2
AUTHOR: Steven F. Gardels/DEQ
ADDRESSEE: Lori Cohen/EPA
DESCRIPTION: Map displaying possible contamination area

1. 1. . - 0011 Microfilm Reel Frame Begins 1 Ends 1
DATE: 09/18/85 PAGES: 3
AUTHOR: Steven F. Gardels/DEQ
ADDRESSEE: Addressees/
DESCRIPTION: Information report concerning JFP

JOSEPH FOREST PRODUCTS - ADMINISTRATIVE RECORD INDEX

1. 1. . - 0012 Microfilm Reel Frame Begins 1 Ends 1
DATE: 09/20/85 PAGES: 2
AUTHOR: Roland W. Johnson/Attorney at Law
ADDRESSEE: Lori Cohen/EPA
DESCRIPTION: Suggestion for modification of Site Evaluation Plan

1. 1. . - 0013 Microfilm Reel Frame Begins 1 Ends 1
DATE: 09/20/85 PAGES: 3
AUTHOR: Roland W. Johnson/Attorney at Law
ADDRESSEE: Addressees/
DESCRIPTION: Suggestion that site evaluation plan be altered to develop further groundwater and hydrologic information

1. 1. . - 0014 Microfilm Reel Frame Begins 1 Ends 1
DATE: 09/18/85 PAGES: 3
AUTHOR: Steven F. Gardels/DEQ
ADDRESSEE: Addressees/
DESCRIPTION: Information Report - JFP

1. 1. . - 0015 Microfilm Reel Frame Begins 1 Ends 1
DATE: 11/05/85 PAGES: 3
AUTHOR: Steven F. Gardels/DEQ
ADDRESSEE: Addressees/
DESCRIPTION: Information Report - JFP

1. 1. . - 0016 Microfilm Reel Frame Begins 1 Ends 1
DATE: 12/03/85 PAGES: 1
AUTHOR: Lori Cohen/EPA
ADDRESSEE: Steven Gardels, et al/DEQ
DESCRIPTION: Status report regarding EPA investigation at JFP

1. 1. . - 0017 Microfilm Reel Frame Begins 1 Ends 1
DATE: 12/16/85 PAGES: 3
AUTHOR: Steven F. Gardels/DEQ
ADDRESSEE: Addressees/
DESCRIPTION: Informational report - JFP

JOSEPH FOREST PRODUCTS - ADMINISTRATIVE RECORD INDEX

1. 1. . - 0018 Microfilm Reel Frame Begins 1 Ends 1
DATE: 01/03/86 PAGES: 2
AUTHOR: Lori Cohen/EPA
ADDRESSEE: Addressees/
)ESCRIPTION: Results of soil samples from JFP

1. 1. . - 0019 Microfilm Reel Frame Begins 1 Ends 1
DATE: 01/14/86 PAGES: 1
AUTHOR: Steven F. Gardels/DEQ
ADDRESSEE: File/DEQ
)ESCRIPTION: Memorandum of sample collection on 1/6/86 at JFP

1. 1. . - 0020 Microfilm Reel Frame Begins 1 Ends 1
DATE: 01/27/86 PAGES: 3
AUTHOR: Bernie Zavala/EPA
ADDRESSEE: Lori Cohen/EPA
)ESCRIPTION: Results of toxicity tests

1. 1. . - 0021 Microfilm Reel Frame Begins 1 Ends 1
DATE: 02/04/86 PAGES: 2
AUTHOR: Steven F. Gardels/DEQ
ADDRESSEE: Addressees/
)ESCRIPTION: Informational Report - JFP

1. 1. . - 0022 Microfilm Reel Frame Begins 1 Ends 1
DATE: 02/14/86 PAGES: 2
AUTHOR: Steven F. Gardels/DEQ
ADDRESSEE: Lori Cohen/EPA
)ESCRIPTION: HW Gotchall well sampling

1. 1. . - 0023 Microfilm Reel Frame Begins 1 Ends 1
DATE: 04/10/86 PAGES: 3
AUTHOR: David Monschke/
ADDRESSEE: /
)ESCRIPTION: Information concerning the wood preserving treating process at JFP

JOSEPH FOREST PRODUCTS - ADMINISTRATIVE RECORD INDEX

1. 1. . - 0024 Microfilm Reel Frame Begins 1 Ends 1
DATE: 02/12/87 PAGES: 1
AUTHOR: Steven F. Gardels/DEQ
ADDRESSEE: Lori Cohen/EPA
DESCRIPTION: Request for 10/86 sampling results

1. 1. . - 0025 Microfilm Reel Frame Begins 1 Ends 1
DATE: 04/07/87 PAGES: 3
AUTHOR: Richard Brooks/E & E
ADDRESSEE: John Osborn/EPA
DESCRIPTION: Recommendations based on site investigation

1. 1. . - 0026 Microfilm Reel Frame Begins 1 Ends 1
DATE: 05/08/87 PAGES: 2
AUTHOR: Lori Cohen/EPA
ADDRESSEE: Steven Gardels/DEQ
DESCRIPTION: Transmission of recommendations from site investigation report

1. 1. . - 0027 Microfilm Reel Frame Begins 1 Ends 1
DATE: 05/08/87 PAGES: 2
AUTHOR: Lori Cohen/EPA
ADDRESSEE: Joel Svensen/JFP
DESCRIPTION: Transmission of recommendations from site investigation

1. 1. . - 0028 Microfilm Reel Frame Begins 1 Ends 1
DATE: 12/03/85 PAGES: 1
AUTHOR: Lori Cohen/EPA
ADDRESSEE: Michael O'Rourke/Wallowa County Court
DESCRIPTION: Status report on EPA investigation at JFP

1. 1. . - 0029 Microfilm Reel Frame Begins 1 Ends 1
DATE: 08/18/87 PAGES: 1
AUTHOR: Fred Hansen/DEQ
ADDRESSEE: Roland Johnson/Attorney at Law
DESCRIPTION: Letter regarding hazardous wastes on the JFP site

JOSEPH FOREST PRODUCTS - ADMINISTRATIVE RECORD INDEX

1. 1. . - 0030 Microfilm Reel Frame Begins 1 Ends 1
DATE: 08/19/87 PAGES: 1
AUTHOR: Lori Cohen/EPA
ADDRESSEE: Philip Millam/EPA
DESCRIPTION: Sampling effort at JFP (attached duplicate letter from Phil Millam to Mike Gearheard)

1. 1. . - 0031 Microfilm Reel Frame Begins 1 Ends 1
DATE: 06/29/88 PAGES: 2
AUTHOR: Tom Robertson/EPA
ADDRESSEE: Keith Rose/EPA
DESCRIPTION: JFP quarterly sampling

1. 1. . - 0032 Microfilm Reel Frame Begins 1 Ends 1
DATE: 07/18/88 PAGES: 3
AUTHOR: Tom Robertson/EPA
ADDRESSEE: Al Goodman/EPA
DESCRIPTION: Memo regarding Enterprise Town Council meeting (with attached memo about meeting)

1. 1. . - 0033 Microfilm Reel Frame Begins 1 Ends 1
DATE: 07/18/88 PAGES: 7
AUTHOR: Larry L. Christman/City of Enterprise
ADDRESSEE: Robie Russell; Fred Hansen/EPA; DEQ
DESCRIPTION: Request that EPA and DEQ exercise legal authority with respect to JFP

1. 1. . - 0034 Microfilm Reel Frame Begins 1 Ends 1
DATE: 08/02/88 PAGES: 7
AUTHOR: Larry L. Christman/City of Enterprise
ADDRESSEE: Robie Russell; Fred Hansen/EPA; DEQ
DESCRIPTION: Request that EPA or DEQ exercise legal authority with respect to JFP

1. 1. . - 0035 Microfilm Reel Frame Begins 1 Ends 1
DATE: 08/19/88 PAGES: 3
AUTHOR: Fred Hansen/DEQ
ADDRESSEE: Larry L. Christman/City of Enterprise
DESCRIPTION: Response to 7/18/88 letter concerning JFP (with attached draft)

JOSEPH FOREST PRODUCTS - ADMINISTRATIVE RECORD INDEX

1. 1. . - 0036 Microfilm Reel Frame Begins 1 Ends 1
DATE: 09/14/88 PAGES: 2
AUTHOR: Larry L. Christman/City of Enterprise
ADDRESSEE: Fred Hansen/DEQ
DESCRIPTION: Response to 8/19/88 letter concerning further study of city water supply

1. 1. . - 0037 Microfilm Reel Frame Begins 1 Ends 1
DATE: 09/14/88 PAGES: 1
AUTHOR: Charles E. Findley/EPA
ADDRESSEE: Fred Hansen/DEQ
DESCRIPTION: Notice that funding for RI/FS start has not been approved for JFP in FY89

1. 1. . - 0038 Microfilm Reel Frame Begins 1 Ends 1
DATE: 09/29/88 PAGES: 1
AUTHOR: Thomas E. Robinson/EPA
ADDRESSEE: David Monschke/JOPAK Log Homes
DESCRIPTION: Request for information on whether JOPAK is involved with construction of JFP site

1. 1. . - 0039 Microfilm Reel Frame Begins 1 Ends 1
DATE: 10/05/88 PAGES: 1
AUTHOR: David Monschke/
ADDRESSEE: Thomas E. Robinson/EPA
DESCRIPTION: Notice of placement of a small moulder/planer on the west side of the tracks, near the old JFP manufacturing site

1. 1. . - 0040 Microfilm Reel Frame Begins 1 Ends 1
DATE: 10/18/88 PAGES: 2
AUTHOR: Fred Hansen/DEQ
ADDRESSEE: Larry L. Christman/City of Enterprise
DESCRIPTION: Response to 9/14/88 letter concerning City's water supply

1. 1. . - 0041 Microfilm Reel Frame Begins 1 Ends 1
DATE: 10/18/88 PAGES: 1
AUTHOR: Tom Robertson/EPA
ADDRESSEE: File/EPA
DESCRIPTION: Memo concerning JFP fall sampling

JOSEPH FOREST PRODUCTS - ADMINISTRATIVE RECORD INDEX

1. 1. . - 0042 Microfilm Reel Frame Begins 1 Ends 1
DATE: 11/15/88 PAGES: 1
AUTHOR: Roland W. Johnson/City of Enterprise
ADDRESSEE: Robie Russell/EPA
DESCRIPTION: Request to EPA to act favorably upon DEQ's request to take lead at JFP site

1. 1. . - 0043 Microfilm Reel Frame Begins 1 Ends 1
DATE: 11/28/88 PAGES: 1
AUTHOR: Thomas Miller/DEQ
ADDRESSEE: Al Goodman/EPA
DESCRIPTION: Summary of discussions regarding DEQ initiation of RI/FS

1. 1. . - 0044 Microfilm Reel Frame Begins 1 Ends 1
DATE: 12/14/88 PAGES: 2
AUTHOR: Robie Russell/EPA
ADDRESSEE: Roland W. Johnson/Enterprise City Attorney
DESCRIPTION: Response to 11/15/88 letter concerning JFP site

1. 1. . - 0045 Microfilm Reel Frame Begins 1 Ends 1
DATE: 01/19/89 PAGES: 1
AUTHOR: Lester T. Wells/City OF Enterprise
ADDRESSEE: Robie Russell/EPA
DESCRIPTION: Request to EPA to authorize DEQ to proceed with remedial investigation at JFP

1. 1. . - 0046 Microfilm Reel Frame Begins 1 Ends 1
DATE: 01/25/89 PAGES: 1
AUTHOR: Fred Hansen/DEQ
ADDRESSEE: Robie Russell/EPA
DESCRIPTION: Request to take lead at JFP site

1. 1. . - 0047 Microfilm Reel Frame Begins 1 Ends 1
DATE: 02/16/89 PAGES: 1
AUTHOR: Robie Russell/EPA
ADDRESSEE: Fred Hansen/DEQ
DESCRIPTION: Response to 1/25/89 letter regarding lead at JFP site

JOSEPH FOREST PRODUCTS - ADMINISTRATIVE RECORD INDEX

1. 1. . - 0048 Microfilm Reel Frame Begins 1 Ends 1
DATE: 03/06/89 PAGES: 2
AUTHOR: Chuck Findley/EPA
ADDRESSEE: Fred Hansen/DEQ
DESCRIPTION: Notice that EPA supports DEQ's choice in taking lead at JFP site

1. 1. . - 0049 Microfilm Reel Frame Begins 1 Ends 1
DATE: 03/20/89 PAGES: 1
AUTHOR: Fred Hansen/DEQ
ADDRESSEE: Chuck Findley/EPA
DESCRIPTION: Letter stating disappointment that EPA is unable to find any means by which the state can be reimbursed for work performed at the site other than the PA/SI

1. 1. . - 0050 Microfilm Reel Frame Begins 1 Ends 1
DATE: 03/28/89 PAGES: 1
AUTHOR: Charles E. Findley/EPA
ADDRESSEE: Lester T. Wells/City of Enterprise
DESCRIPTION: Notice that two essential activities must be performed at JFP before an RI/FS can begin

1. 1. . - 0051 Microfilm Reel Frame Begins 1 Ends 1
DATE: 05/12/89 PAGES: 1
AUTHOR: Eloise Eccles/DEQ
ADDRESSEE: Keith Rose/EPA
DESCRIPTION: Next step at JFP is to conduct PA's at two adjacent sites

1. 1. . - 0052 Microfilm Reel Frame Begins 1 Ends 1
DATE: 09/12/86 PAGES: 2
AUTHOR: Lori Cohen/EPA
ADDRESSEE: Michael Gearheard/EPA
DESCRIPTION: Transmittal of data from JFP

1. 1. . - 0053 Microfilm Reel Frame Begins 1 Ends 1
DATE: 07/01/88 PAGES: 2
AUTHOR: Bill Renfroe/DEQ
ADDRESSEE: File/
DESCRIPTION: JFP site visit June 27 and 28, 1988

JOSEPH FOREST PRODUCTS - ADMINISTRATIVE RECORD INDEX

SUB-HEAD: 1. 2. . Background/Notification of Violation

1. 2. . - 0001 Microfilm Reel Frame Begins 1 Ends 1
DATE: 03/07/85 PAGES: 4
AUTHOR: Steven F. Gardels/DEQ
ADDRESSEE: Steve Gouley/JFP
DESCRIPTION: Letter regarding Notice of Violation: #HW-ER-85-05; Hazardous Waste; Joseph Forest Products; Wood Preserving Plant: Wallowa County

1. 2. . - 0002 Microfilm Reel Frame Begins 1 Ends 1
DATE: 05/02/85 PAGES: 3
AUTHOR: Fred Hansen/DEQ
ADDRESSEE: /JFP
DESCRIPTION: Notice of Assessment of Civil Penalty No. HW-EP-85-29 Wallowa County

1. 2. . - 0003 Microfilm Reel Frame Begins 1 Ends 1
DATE: 05/02/85 PAGES: 2
AUTHOR: Fred Hansen/DEQ
ADDRESSEE: /JFP
DESCRIPTION: Notice of Violation and Intent to Asess Civil Penalty No. HW-ER-85-30 Wallowa County

1. 2. . - 0004 Microfilm Reel Frame Begins 1 Ends 1
DATE: 05/02/85 PAGES: 4
AUTHOR: Fred Hansen/DEQ
ADDRESSEE: Steve Gouley/JFP
DESCRIPTION: Letter regarding Notice of Civil Penalty Assessment

1. 2. . - 0005 Microfilm Reel Frame Begins 1 Ends 1
DATE: 05/13/85 PAGES: 5
AUTHOR: Steve Gouley/JFP
ADDRESSEE: Fred Hansen/DEQ
DESCRIPTION: Response to 3/7/85 letter regarding notice of violation

JOSEPH FOREST PRODUCTS - ADMINISTRATIVE RECORD INDEX

1. 2. . - 0006 Microfilm Reel Frame Begins 1 Ends 1
DATE: 06/12/85 PAGES: 2
AUTHOR: Fred Hansen/DEQ
ADDRESSEE: Steve Gouley/JFP
DESCRIPTION: Letter regarding DEQ vs. JFP cases Nos. HW-ER-85-29 and HW-ER-85-30

1. 2. . - 0007 Microfilm Reel Frame Begins 1 Ends 1
DATE: 06/19/85 PAGES: 2
AUTHOR: Joel Svendsen/JFP
ADDRESSEE: Fred Hansen/DEQ
DESCRIPTION: Request for extension of time to response to 6/12/85 letter

1. 2. . - 0008 Microfilm Reel Frame Begins 1 Ends 1
DATE: 06/26/85 PAGES: 1
AUTHOR: Frd Hansen/DEQ
ADDRESSEE: Joel Svendsen/JFP
DESCRIPTION: Notice of time extension

1. 2. . - 0009 Microfilm Reel Frame Begins 1 Ends 1
DATE: 07/17/85 PAGES: 2
AUTHOR: Michael J. Owens/DEQ
ADDRESSEE: Clifford C. Hinkley/
DESCRIPTION: Notice of liability and request for action

SUB-HEAD: 1. 3. . Notification/CERCLIS

1. 3. . - 0001 Microfilm Reel Frame Begins 1 Ends 1
DATE: 03/18/85 PAGES: 2
AUTHOR: Steve Gooley/JFP
ADDRESSEE: /EPA
DESCRIPTION: Notification of Hazardous Waste Activity

1. 3. . - 0002 Microfilm Reel Frame Begins 1 Ends 1
DATE: 08/27/85 PAGES: 3
AUTHOR: /EPA
ADDRESSEE: /
DESCRIPTION: JFP M.2 - Site Maintenance Form CERCLA

JOSEPH FOREST PRODUCTS - ADMINISTRATIVE RECORD INDEX

1. 3. . - 0003 Microfilm Reel Frame Begins 1 Ends 1
DATE: 06/03/86 PAGES: 14
AUTHOR: /EPA
ADDRESSEE: /
)ESCRIPTION: JFP M.2 - Site Maintenance Form CERCLIS

SUB-HEAD: 1. 4. . Preliminary Assessment Report

1. 4. . - 0001 Microfilm Reel Frame Begins 1 Ends 1
DATE: 06/03/85 PAGES: 3
AUTHOR: Steve Gardels/DEQ
ADDRESSEE: /EPA
)ESCRIPTION: Potential Hazardous Waste Site Preliminary Assessment Part 1 - Site Information and Assessment

1. 4. . - 0002 Microfilm Reel Frame Begins 1 Ends 1
DATE: 06/28/85 PAGES: 74
AUTHOR: Richard Reiter/DEQ
ADDRESSEE: Philip Millam/EPA
)ESCRIPTION: PA for JFP including correspondence documenting DEQ effort to resolve RCRA violation

1. 4. . - 0003 Microfilm Reel Frame Begins 1 Ends 1
DATE: 08/14/85 PAGES: 2
AUTHOR: Michelle Anderson/EPA
ADDRESSEE: /EPA
)ESCRIPTION: Potential Hazardous Waste Site Site Identification JFP

1. 4. . - 0004 Microfilm Reel Frame Begins 1 Ends 1
DATE: 05/01/87 PAGES: 2
AUTHOR: Lori G. Cohen/EPA
ADDRESSEE: /EPA
)ESCRIPTION: Potential Hazardous Waste Site Disposition JFP

SUB-HEAD: 1. 5. . Site Investigation Report

JOSEPH FOREST PRODUCTS - ADMINISTRATIVE RECORD INDEX

1. 5. . - 0001 Microfilm Reel Frame Begins 1 Ends 1
DATE: 09/20/85 PAGES: 3
AUTHOR: Richard Brooks/E & E
ADDRESSEE: John Osborn/EPA
DESCRIPTION: JFP Trip Report

1. 5. . - 0002 Microfilm Reel Frame Begins 1 Ends 1
DATE: 10/22/85 PAGES: 2
AUTHOR: R. Brooks/E & E
ADDRESSEE: John Osborn/EPA
DESCRIPTION: JFP Trip Report Phase I

1. 5. . - 0003 Microfilm Reel Frame Begins 1 Ends 1
DATE: 05/01/87 PAGES: 196
AUTHOR: /E & E
ADDRESSEE: John Osborn/EPA
DESCRIPTION: Site Inspection Report Joseph Forest Products Joseph, Oregon

SUB-HEAD: 1. 6. 1. EPA Data

1. 6. 1. - 0001 Microfilm Reel Frame Begins 1 Ends 1
DATE: 12/02/85 PAGES: 4
AUTHOR: Richard Brooks/E & E
ADDRESSEE: John Osborn/EPA
DESCRIPTION: JFP Inorganic Water Sample Results

1. 6. 1. - 0002 Microfilm Reel Frame Begins 1 Ends 1
DATE: 12/03/85 PAGES: 35
AUTHOR: Robert Stuart, Andy Hafferty/E & E
ADDRESSEE: John Osborn/EPA
DESCRIPTION: QA of Case 5034 (Inorganics) JFP

1. 6. 1. - 0003 Microfilm Reel Frame Begins 1 Ends 1
DATE: 12/10/85 PAGES: 59
AUTHOR: John Ryding, Andy Hafferty/E & E
ADDRESSEE: John Osborn/EPA
DESCRIPTION: QA of Case 5034 (Organics) JFP

JOSEPH FOREST PRODUCTS - ADMINISTRATIVE RECORD INDEX

1. 6. 1. - 0004 Microfilm Reel Frame Begins 1 Ends 1
DATE: 12/11/85 PAGES: 12
AUTHOR: Richard Brooks/E & E
ADDRESSEE: John Osborn/EPA
)ESCRIPTION: JFP Organic Water Sample Results

1. 6. 1. - 0005 Microfilm Reel Frame Begins 1 Ends 1
DATE: 12/11/85 PAGES: 31
AUTHOR: Richard Brooks/E & E
ADDRESSEE: John Osborn/EPA
)ESCRIPTION: JFP Organic Water Sample Results

1. 6. 1. - 0006 Microfilm Reel Frame Begins 1 Ends 1
DATE: 12/13/85 PAGES: 5
AUTHOR: Roger McGinnis/E & E
ADDRESSEE: John Osborn/EPA
)ESCRIPTION: QA of Case 5186 (Inorganics)

1. 6. 1. - 0007 Microfilm Reel Frame Begins 1 Ends 1
DATE: 02/20/86 PAGES: 12
AUTHOR: Melody Allen/E & E
ADDRESSEE: John Osborn/EPA
)ESCRIPTION: QA of SAS 2084J JFP

1. 6. 1. - 0008 Microfilm Reel Frame Begins 1 Ends 1
DATE: 03/25/86 PAGES: 10
AUTHOR: John Ryding/E & E
ADDRESSEE: John Osborn/EPA
)ESCRIPTION: QA of Case 5585 (Semi-Volatile Organics) JFP

1. 6. 1. - 0009 Microfilm Reel Frame Begins 1 Ends 1
DATE: 03/28/86 PAGES: 3
AUTHOR: Melody Allen/E & E
ADDRESSEE: John Osborn/EPA
)ESCRIPTION: QA of Case 2084J JFP

JOSEPH FOREST PRODUCTS - ADMINISTRATIVE RECORD INDEX

1. 6. 1. - 0010 Microfilm Reel Frame Begins 1 Ends 1
DATE: 05/01/86 PAGES: 41
AUTHOR: Roger McGinnis/E & E
ADDRESSEE: John Osborn/EPA
DESCRIPTION: QA of Case 5668 (BNAs)

1. 6. 1. - 0011 Microfilm Reel Frame Begins 1 Ends 1
DATE: 05/02/86 PAGES: 27
AUTHOR: Robert Stuart/E & E
ADDRESSEE: John Osborn/EPA
DESCRIPTION: QA of Case 5668-2 (BNAs) JFP

1. 6. 1. - 0012 Microfilm Reel Frame Begins 1 Ends 1
DATE: 05/05/86 PAGES: 6
AUTHOR: Melody Allen/E & E
ADDRESSEE: John Osborn/EPA
DESCRIPTION: QA of Case 5668 JFP

1. 6. 1. - 0013 Microfilm Reel Frame Begins 1 Ends 1
DATE: 05/07/86 PAGES: 12
AUTHOR: Melody Allen/E & E
ADDRESSEE: John Osborn/EPA
DESCRIPTION: QA of Case 5797 (Inorganics) JFP

1. 6. 1. - 0014 Microfilm Reel Frame Begins 1 Ends 1
DATE: 05/07/86 PAGES: 2
AUTHOR: Andrew Hafferty/E & E
ADDRESSEE: John Osborn/EPA
DESCRIPTION: SMO-DAS for Case 5585 JFP

1. 6. 1. - 0015 Microfilm Reel Frame Begins 1 Ends 1
DATE: 05/07/86 PAGES: 4
AUTHOR: Roger McGinnis/E & E
ADDRESSEE: John Osborn/EPA
DESCRIPTION: QA of Case 5668 (Inorganics)

JOSEPH FOREST PRODUCTS - ADMINISTRATIVE RECORD INDEX

1. 6. 1. - 0017 Microfilm Reel Frame Begins 1 Ends 1
DATE: 05/19/86 PAGES: 125
AUTHOR: Melody Allen/E & E
ADDRESSEE: John Osborn/EPA
DESCRIPTION: QA of Case 5797 (Organics) JFP

1. 6. 1. - 0018 Microfilm Reel Frame Begins 1 Ends 1
DATE: 05/28/86 PAGES: 1
AUTHOR: Eida Heigemeder/CLP Program
ADDRESSEE: Andy Hafferty/E & E
DESCRIPTION: Telephone record log

1. 6. 1. - 0019 Microfilm Reel Frame Begins 1 Ends 1
DATE: 06/02/86 PAGES: 33
AUTHOR: John Ryding/E & E
ADDRESSEE: John Osborn/EPA
DESCRIPTION: QA of Case 5797 (Inorganics) JFP

1. 6. 1. - 0020 Microfilm Reel Frame Begins 1 Ends 1
DATE: 06/04/86 PAGES: 13
AUTHOR: Andrew Hafferty/E & E
ADDRESSEE: John Osborn/EPA
DESCRIPTION: QA of Case 5797 (Inorganics) Supplemental JFP

1. 6. 1. - 0021 Microfilm Reel Frame Begins 1 Ends 1
DATE: 06/30/86 PAGES: 4
AUTHOR: /EPA
ADDRESSEE: /
DESCRIPTION: Metals EP Toxicity Results

1. 6. 1. - 0022 Microfilm Reel Frame Begins 1 Ends 1
DATE: 09/09/86 PAGES: 23
AUTHOR: Richard Brooks/E & E
ADDRESSEE: John Osborn/EPA
DESCRIPTION: JFP Inorganic and Organic Analytical Sampling Results

JOSEPH FOREST PRODUCTS - ADMINISTRATIVE RECORD INDEX

1. 6. 1. - 0023 Microfilm Reel Frame Begins 1 Ends 1
DATE: 11/17/87 PAGES: 2
AUTHOR: /EPA
ADDRESSEE: /Files
DESCRIPTION: Handwritten notes from JFP sampling trip Nov. 16-18, 1987

1. 6. 1. - 0024 Microfilm Reel Frame Begins 1 Ends 1
DATE: 11/25/87 PAGES: 12
AUTHOR: Tom Robertson/EPA
ADDRESSEE: Lori Cohen/EPA
DESCRIPTION: JFP November 16-18 Sampling

1. 6. 1. - 0025 Microfilm Reel Frame Begins 1 Ends 1
DATE: 06/28/88 PAGES: 3
AUTHOR: /EPA
ADDRESSEE: /
DESCRIPTION: Summary of monitoring data for JFP site

1. 6. 1. - 0026 Microfilm Reel Frame Begins 1 Ends 1
DATE: 09/06/89 PAGES: 5
AUTHOR: Elaine Eceles/
ADDRESSEE: Chip/
DESCRIPTION: Summary of quarterly monitoring results JFP over past year

1. 6. 1. - 0027 Microfilm Reel Frame Begins 1 Ends 1
DATE: / / PAGES: 1
AUTHOR: /
ADDRESSEE: /
DESCRIPTION: Chart of sampling area

1. 6. 1. - 0028 Microfilm Reel Frame Begins 1 Ends 1
DATE: / / PAGES: 1
AUTHOR: /
ADDRESSEE: /
DESCRIPTION: Handwritten notes on eight monitoring wells

JOSEPH FOREST PRODUCTS - ADMINISTRATIVE RECORD INDEX

1. 6. 1. - 0029 Microfilm Reel Frame Begins 1 Ends 1
DATE: / / PAGES: 2
AUTHOR: Bernie Zavala/EPA
ADDRESSEE: /
DESCRIPTION: Sampling order

1. 6. 1. - 0030 Microfilm Reel Frame Begins 1 Ends 1
DATE: / / PAGES: 6
AUTHOR: /
ADDRESSEE: /
DESCRIPTION: Diagrams of Total Metals vs. Total Suspended Solids, etc. JFP

1. 6. 1. - 0031 Microfilm Reel Frame Begins 1 Ends 1
DATE: / / PAGES: 0
AUTHOR: /
ADDRESSEE: /
DESCRIPTION: Contract Laboratory Program data package numbers 2084, 5034, 5186, 5585, 5668 and 5797 are available for review at the Superfund Records Center, EPA Region 10, 1200 Sixth Avenue, Seattle, Washington, 98101)

SUB-HEAD: 1. 6. 2. DEQ/State Data

1. 6. 2. - 0001 Microfilm Reel Frame Begins 1 Ends 1
DATE: 07/11/84 PAGES: 2
AUTHOR: /DEQ
ADDRESSEE: /
DESCRIPTION: JFP Laboratory Data Sheet

1. 6. 2. - 0002 Microfilm Reel Frame Begins 1 Ends 1
DATE: 09/25/84 PAGES: 4
AUTHOR: Gary Callaba/DEQ
ADDRESSEE: /
DESCRIPTION: Request for analysis JFP samples

JOSEPH FOREST PRODUCTS - ADMINISTRATIVE RECORD INDEX

1. 6. 2. - 0003 Microfilm Reel Frame Begins 1 Ends 1
DATE: 08/13/85 PAGES: 8
AUTHOR: Holly Brown/DEQ
ADDRESSEE: /
ESCRIPTION: Request for analysis - JFP groundwater contamination

1. 6. 2. - 0004 Microfilm Reel Frame Begins 1 Ends 1
DATE: 04/09/86 PAGES: 4
AUTHOR: /DEQ
ADDRESSEE: /
ESCRIPTION: Request for analysis - Groundwater analysis at JFP superfund site

1. 6. 2. - 0005 Microfilm Reel Frame Begins 1 Ends 1
DATE: 08/01/88 PAGES: 9
AUTHOR: /DEQ
ADDRESSEE: /
ESCRIPTION: Summary of JFP data, including most recent sampling (6/28/88) (missing from file)

1. 6. 2. - 0006 Microfilm Reel Frame Begins 1 Ends 1
DATE: 09/22/88 PAGES: 12
AUTHOR: M. McGlothlin/DEQ
ADDRESSEE: /
ESCRIPTION: DEQ request for analysis

1. 6. 2. - 0007 Microfilm Reel Frame Begins 1 Ends 1
DATE: 12/14/88 PAGES: 4
AUTHOR: James L. Parr/DEQ
ADDRESSEE: /
ESCRIPTION: DEQ request for analysis

1. 6. 2. - 0008 Microfilm Reel Frame Begins 1 Ends 1
DATE: 12/14/88 PAGES: 2
AUTHOR: James L. Parr/DEQ
ADDRESSEE: /
ESCRIPTION: DEQ request for analysis

JOSEPH FOREST PRODUCTS - ADMINISTRATIVE RECORD INDEX

1. 6. 2. - 0009 Microfilm Reel Frame Begins 1 Ends 1
DATE: 12/14/88 PAGES: 1
AUTHOR: James L. Parr/DEQ
ADDRESSEE: /
DESCRIPTION: City of Enterprise #1 spring sample report

1. 6. 2. - 0010 Microfilm Reel Frame Begins 1 Ends 1
DATE: 01/12/89 PAGES: 19
AUTHOR: William T. Renfroe/DEQ
ADDRESSEE: Mayor Lester Wells/City of Enterprise
DESCRIPTION: Copies of analytical results and QA/QC report for sampling performed between 9/9-9/20/88

1. 6. 2. - 0011 Microfilm Reel Frame Begins 1 Ends 1
DATE: 04/24/89 PAGES: 8
AUTHOR: /DEQ
ADDRESSEE: /
DESCRIPTION: DEQ Request for Analysis

1. 6. 2. - 0012 Microfilm Reel Frame Begins 1 Ends 1
DATE: 07/19/89 PAGES: 3
AUTHOR: /DEQ
ADDRESSEE: /
DESCRIPTION: DEQ Request for Analysis

1. 6. 2. - 0013 Microfilm Reel Frame Begins 1 Ends 1
DATE: 07/19/89 PAGES: 4
AUTHOR: /DEQ
ADDRESSEE: /
DESCRIPTION: DEQ Request for Analysis

1. 6. 2. - 0014 Microfilm Reel Frame Begins 1 Ends 1
DATE: 09/06/89 PAGES: 5
AUTHOR: Eloise Eccles/DdEQ
ADDRESSEE: Chip Humphrey/EPA
DESCRIPTION: Summary of quarterly monitoring results at JFP for Chromium, Copper and arsenic

JOSEPH FOREST PRODUCTS - ADMINISTRATIVE RECORD INDEX

1. 6. 2. - 0015 Microfilm Reel Frame Begins 1 Ends 1
DATE: / / PAGES: 69
AUTHOR: DEQ/
ADDRESSEE: /
ESCRIPTION: Miscellaneous data

SUB-HEAD: 1. 6. 3. City of Enterprise Data

1. 6. 3. - 0001 Microfilm Reel Frame Begins 1 Ends 1
DATE: 07/07/81 PAGES: 1
AUTHOR: /State of Idaho
ADDRESSEE: /
ESCRIPTION: Water Quality Report Organic Chemical Contaminants Public Drinking Water System City of Enterprise

1. 6. 3. - 0002 Microfilm Reel Frame Begins 1 Ends 1
DATE: 05/29/85 PAGES: 8
AUTHOR: /City of Enterprise
ADDRESSEE: /
ESCRIPTION: Water quality tests 5/29/85 - 1/14/87

1. 6. 3. - 0003 Microfilm Reel Frame Begins 1 Ends 1
DATE: 10/08/85 PAGES: 1
AUTHOR: /City of Enterprise
ADDRESSEE: /
ESCRIPTION: Chromium measurements in 3 springs and 2 sites

SUB-HEAD: 1. 6. 4. Chain of Custody Forms/Computer Printouts

1. 6. 4. - 0001 Microfilm Reel Frame Begins 1 Ends 1
DATE: 10/08/85 PAGES: 11
AUTHOR: Jeff Whidden/EPA
ADDRESSEE: /
ESCRIPTION: Field Sample Data and Chain of Custody Sheet

JOSEPH FOREST PRODUCTS - ADMINISTRATIVE RECORD INDEX

1. 6. 4. - 0002 Microfilm Reel Frame Begins 1 Ends 1
DATE: 02/13/86 PAGES: 1
AUTHOR: Steve Gardels/
ADDRESSEE: /
DESCRIPTION: Field Sample Data and Chain of Custody Forms

1. 6. 4. - 0003 Microfilm Reel Frame Begins 1 Ends 1
DATE: 04/07/86 PAGES: 20
AUTHOR: Richard Brooks/
ADDRESSEE: /
DESCRIPTION: Field Sample Data and Chain of Custody Sheet

1. 6. 4. - 0004 Microfilm Reel Frame Begins 1 Ends 1
DATE: 04/07/86 PAGES: 3
AUTHOR: Richard Brooks/
ADDRESSEE: /
DESCRIPTION: Analysis Required - Metals

1. 6. 4. - 0005 Microfilm Reel Frame Begins 1 Ends 1
DATE: 09/25/86 PAGES: 2
AUTHOR: Andy Hess/
ADDRESSEE: /
DESCRIPTION: Analyses Required - Metals

1. 6. 4. - 0006 Microfilm Reel Frame Begins 1 Ends 1
DATE: 02/12/86 PAGES: 3
AUTHOR: Steve Gardels/
ADDRESSEE: /
DESCRIPTION: Organics Traffic Report

1. 6. 4. - 0007 Microfilm Reel Frame Begins 1 Ends 1
DATE: 08/06/86 PAGES: 6
AUTHOR: /
ADDRESSEE: /
DESCRIPTION: Sample/Project Analysis Results (Printout)

JOSEPH FOREST PRODUCTS - ADMINISTRATIVE RECORD INDEX

1. 6. 4. - 0008 Microfilm Reel Frame Begins 1 Ends 1
DATE: 08/06/86 PAGES: 24
AUTHOR: /
ADDRESSEE: /
ESCRIPTION: Sample/PRoject Analysis Results (Printout)

1. 6. 4. - 0009 Microfilm Reel Frame Begins 1 Ends 1
DATE: 08/06/86 PAGES: 5
AUTHOR: /
ADDRESSEE: /
ESCRIPTION: Sample/Project Analysis Results (Printout)

1. 6. 4. - 0010 Microfilm Reel Frame Begins 1 Ends 1
DATE: 12/03/86 PAGES: 8
AUTHOR: /
ADDRESSEE: /
ESCRIPTION: Sample/Project Analysis Results (printout)

1. 6. 4. - 0011 Microfilm Reel Frame Begins 1 Ends 1
DATE: 12/03/86 PAGES: 2
AUTHOR: /
ADDRESSEE: /
ESCRIPTION: Sample/Project Analysis Results (Printout)

1. 6. 4. - 0012 Microfilm Reel Frame Begins 1 Ends 1
DATE: 12/04/86 PAGES: 12
AUTHOR: /
ADDRESSEE: /
ESCRIPTION: Sample/Project Analysis Results (printout)

SUB-HEAD: 1. 7. . Groundwater Studies

1. 7. . - 0001 Microfilm Reel Frame Begins 1 Ends 1
DATE: 07/31/85 PAGES: 14
AUTHOR: Neil Mullane/DEQ
ADDRESSEE: Richard Reiter/DEQ
ESCRIPTION: Water quality monitoring program - JFP site

JOSEPH FOREST PRODUCTS - ADMINISTRATIVE RECORD INDEX

1. 7. . - 0002 Microfilm Reel Frame Begins 1 Ends 1
DATE: 09/09/88 PAGES: 140
AUTHOR: Tom Miller/DEQ
ADDRESSEE: Larry L. Christman/City of Enterprise
DESCRIPTION: JFP Groundwater Data Evaluation

1. 7. . - 0003 Microfilm Reel Frame Begins 1 Ends 1
DATE: 05/04/90 PAGES: 31
AUTHOR: John L. Roland/E & E
ADDRESSEE: John Osborn/EPA
DESCRIPTION: Groundwater Monitoring Well Construction JFP

SUB-HEAD: 1. 8. . DEQ Quarterly Sampling and Analysis QAPP

1. 8. . - 0001 Microfilm Reel Frame Begins 1 Ends 1
DATE: 09/14/85 PAGES: 10
AUTHOR: Richard Reiter/DEQ
ADDRESSEE: Sherry Evans Carmichael/EPA
DESCRIPTION: Lab comments on attached Quality Assurance Project Plan

1. 8. . - 0002 Microfilm Reel Frame Begins 1 Ends 1
DATE: 02/03/86 PAGES: 6
AUTHOR: J. Crosson/EPA
ADDRESSEE: /
DESCRIPTION: Example of Format for Quality Assurance Project Plan for JFP

1. 8. . - 0003 Microfilm Reel Frame Begins 1 Ends 1
DATE: 09/19/86 PAGES: 9
AUTHOR: Joyce M. Crosson/EPA
ADDRESSEE: /
DESCRIPTION: Quality Assurance Project Plan for JFP

1. 8. . - 0004 Microfilm Reel Frame Begins 1 Ends 1
DATE: 08/10/87 PAGES: 9
AUTHOR: /Environmental Quality Laboratories; DEQ
ADDRESSEE: /
DESCRIPTION: Draft Quality Assurance Project Plan Joseph Forest Product

JOSEPH FOREST PRODUCTS - ADMINISTRATIVE RECORD INDEX

1. 8. . - 0005 Microfilm Reel Frame Begins 1 Ends 1
DATE: 11/03/87 PAGES: 10
AUTHOR: Lori Cohen/EPA
ADDRESSEE: Bernie Zavala/EPA
DESCRIPTION: Cover letter and draft copy of QA plan for JFP

1. 8. . - 0006 Microfilm Reel Frame Begins 1 Ends 1
DATE: 11/10/87 PAGES: 16
AUTHOR: William T. Renfroe, Jr./DEQ
ADDRESSEE: Lori Cohen/EPA
DESCRIPTION: Quarterly monitoring report JFP and copy of revised QAPP

JOSEPH FOREST PRODUCTS - ADMINISTRATIVE RECORD INDEX

HEADING: 2. 0. . REMEDIAL INVESTIGATION/FEASIBILITY STUDY (RI/FS)

SUB-HEAD: 2. 1. . Correspondence

2. 1. . - 0001 Microfilm Reel Frame Begins 1 Ends 1
DATE: 08/29/89 PAGES: 2
AUTHOR: Carol Rushin/EPA
ADDRESSEE: JFP Site Team/
DESCRIPTION: Observations and recommendations from meeting with City of Enterprise Council about JFP site

2. 1. . - 0002 Microfilm Reel Frame Begins 1 Ends 1
DATE: 11/06/89 PAGES: 1
AUTHOR: David Bennett/EPA
ADDRESSEE: Debbie Flood/EPA
DESCRIPTION: File review of Hinckley Property

2. 1. . - 0003 Microfilm Reel Frame Begins 1 Ends 1
DATE: 11/06/87 PAGES: 1
AUTHOR: David Bennett/EPA
ADDRESSEE: Debbie Flood/EPA
DESCRIPTION: File review of Sequoia Forest Industries

2. 1. . - 0004 Microfilm Reel Frame Begins 1 Ends 1
DATE: 07/13/90 PAGES: 2
AUTHOR: Matt Gubitosa/EPA
ADDRESSEE: Chip Humphrey/EPA
DESCRIPTION: Memo concerning JFP site sampling stations

2. 1. . - 0005 Microfilm Reel Frame Begins 1 Ends 1
DATE: 07/27/90 PAGES: 2
AUTHOR: Joseph Emglish/ICF
ADDRESSEE: Chip Humphrey/EPA
DESCRIPTION: Revision of Table 5-2 of the Field Sampling Plan

JOSEPH FOREST PRODUCTS - ADMINISTRATIVE RECORD INDEX

2. 1. . - 0006 Microfilm Reel Frame Begins 1 Ends 1
DATE: 09/07/90 PAGES: 6
AUTHOR: Charles W. Miller/ICF Technology Inc.
ADDRESSEE: Chip Humphrey/EPA
DESCRIPTION: Joseph Forest Products Remedial Investigation Field Activity Summary Report

2. 1. . - 0007 Microfilm Reel Frame Begins 1 Ends 1
DATE: 08/13/91 PAGES: 1
AUTHOR: Dawson K. Neil/City of Enterprise
ADDRESSEE: Chip Humphrey/EPA
DESCRIPTION: Follow up letter to meeting on July 23

2. 1. . - 0008 Microfilm Reel Frame Begins 1 Ends 1
DATE: 06/14/91 PAGES: 1
AUTHOR: Chip Humphrey/EPA-Oregon Operations Office
ADDRESSEE: Honorable Larry Christman/Enterprise City Hall
DESCRIPTION: Cover letter for Draft Interim Feasibility Study Report

2. 1. . - 0009 Microfilm Reel Frame Begins 1 Ends 1
DATE: 07/18/91 PAGES: 1
AUTHOR: Chip Humphrey/EPA-Oregon Operations Office
ADDRESSEE: Honorable Larry Christman/Enterprise City Hall
DESCRIPTION: Cover letter for summary of analytical results from groundwater and surface water monitoring conducted by ICF in April 1991.

2. 1. . - 0010 Microfilm Reel Frame Begins 1 Ends 1
DATE: 11/21/91 PAGES: 2
AUTHOR: C.J. English/ICF Technology Incorporated
ADDRESSEE: Mr. Chip Humphrey/EPA-Oregon Operations Office
DESCRIPTION: Letter and results from latest round of quarterly water sampling at JFP site.

2. 1. . - 0011 Microfilm Reel Frame Begins 1 Ends 1
DATE: 12/06/91 PAGES: 1
AUTHOR: Chip Humphrey/EPA-Oregon Operations Office
ADDRESSEE: Honorable Larry Christman/Enterprise City Hall
DESCRIPTION: Letter providing brief summary of EPA's removal action at JFP.

JOSEPH FOREST PRODUCTS - ADMINISTRATIVE RECORD INDEX

2. 1. . - 0012 Microfilm Reel Frame Begins 1 Ends 1
DATE: 07/21/92 PAGES: 3
AUTHOR: C.J. English/ICF Technology Incorporated
ADDRESSEE: Mr. Chip Humphrey/U.S. EPA-Oregon Ops Office
DESCRIPTION: Letter and results of April 1992 water quality monitoring.

2. 1. . - 0013 Microfilm Reel Frame Begins 1 Ends 1
DATE: 08/07/92 PAGES: 1
AUTHOR: Chip Humphrey/EPA-Oregon Operations Office
ADDRESSEE: Honorable Larry Christman/Enterprise City Hall
DESCRIPTION: Cover letter to results of last quarterly sampling.

SUB-HEAD: 2. 2. . Work Plan/Amendments

2. 2. . - 0001 Microfilm Reel Frame Begins 1 Ends 1
DATE: 07/01/90 PAGES: 247
AUTHOR: /ICF Technology Inc.
ADDRESSEE: /EPA
DESCRIPTION: Final Work Plan Remedial Investigation and Feasibility Study Joseph Forest Products City of Joseph, Oregon (includes in appendices Field Sampling Plan and Quality Assurance Project Plan)

2. 2. . - 0002 Microfilm Reel Frame Begins 1 Ends 1
DATE: 09/13/89 PAGES: 4
AUTHOR: /
ADDRESSEE: /
DESCRIPTION: Scope of Work Joseph Forest Products Superfund Site RI/FS

2. 2. . - 0003 Microfilm Reel Frame Begins 1 Ends 1
DATE: 10/11/90 PAGES: 2
AUTHOR: Charles W. Miller/ICF
ADDRESSEE: Chip Humphrey/EPA
DESCRIPTION: Scheduling of Quarterly Sampling of Groundwater Monitoring Network at JFP - letter serves as addendum to final workplan dated July 1990

JOSEPH FOREST PRODUCTS - ADMINISTRATIVE RECORD INDEX

2. 2. . - 0004 Microfilm Reel Frame Begins 1 Ends 1
DATE: 10/24/90 PAGES: 1
AUTHOR: C.J. English/ICF
ADDRESSEE: Chip Humphrey/EPA
DESCRIPTION: Request that Work Plan for RI/FS be amended to install protective fencing

2. 2. . - 0005 Microfilm Reel Frame Begins 1 Ends 1
DATE: 12/05/90 PAGES: 1
AUTHOR: C.J. English/ICF
ADDRESSEE: Chip Humphrey/EPA
DESCRIPTION: Letter stating that installation of protective fencing will not require Work Plan amendment

2. 2. . - 0006 Microfilm Reel Frame Begins 1 Ends 1
DATE: 01/11/91 PAGES: 1
AUTHOR: Chip Humphrey/EPA
ADDRESSEE: Joseph English/ICF
DESCRIPTION: Letter stating that Work Plan will need modification to reflect treatment of highly contaminated areas as interim remedy

SUB-HEAD: 2. 3. . Groundwater Monitoring Sampling

2. 3. . - 0001 Microfilm Reel Frame Begins 1 Ends 1
DATE: 10/24/90 PAGES: 4
AUTHOR: Charles W. Miller/ICF Technology
ADDRESSEE: Chip Humphrey/EPA
DESCRIPTION: Preliminary Summary of Results of Analysis of Groundwater Monitoring Samples Collected at JFP, July 1990

2. 3. . - 0002 Microfilm Reel Frame Begins 1 Ends 1
DATE: 01/21/91 PAGES: 3
AUTHOR: Charles W. Miller/ICF Technology
ADDRESSEE: Chip Humphrey/EPA
DESCRIPTION: Preliminary Summary of Analysis of Groundwater Samples Collected at Joseph Forest Products, October 1990

JOSEPH FOREST PRODUCTS - ADMINISTRATIVE RECORD INDEX

2. 3. . - 0003 Microfilm Reel Frame Begins 1 Ends 1
DATE: 07/16/91 PAGES: 1
AUTHOR: C.J. English/ICF Technology
ADDRESSEE: Chip Humphrey/EPA
DESCRIPTION: Letter with results of latest round of quarterly water sampling

2. 3. . - 0004 Microfilm Reel Frame Begins 1 Ends 1
DATE: 06/11/91 PAGES: 10
AUTHOR: Donald Matheny/EPA
ADDRESSEE: Chip Humphrey/EPA
DESCRIPTION: Data Validation Report - Case 16346, MJH601, Metals Data

2. 3. . - 0005 Microfilm Reel Frame Begins 1 Ends 1
DATE: 06/11/91 PAGES: 10
AUTHOR: Donald Matheny/EPA
ADDRESSEE: Chip Humphrey/EPA
DESCRIPTION: Data Validation Report - Case 16346, MJH602, Metals Data

2. 3. . - 0006 Microfilm Reel Frame Begins 1 Ends 1
DATE: 02/12/91 PAGES: 34
AUTHOR: John Alexander/ICF Technology Inc./Env. Services Assist. Team
ADDRESSEE: Chip Humphrey/EPA
DESCRIPTION: Metal Analysis for JFP Water Samples 91054330-91054353

2. 3. . - 0007 Microfilm Reel Frame Begins 1 Ends 1
DATE: 12/14/90 PAGES: 27
AUTHOR: Clark Carlson/ICF Technology Inc./Env. Services Assist. Team
ADDRESSEE: Chip Humphrey/EPA
DESCRIPTION: Metal Analysis for JFP Water Samples 90444361-90444386

2. 3. . - 0008 Microfilm Reel Frame Begins 1 Ends 1
DATE: 11/29/90 PAGES: 21
AUTHOR: John Alexander/ICF Technology Inc./Env. Services Assist. Team
ADDRESSEE: Chip Humphrey/EPA
DESCRIPTION: Metal Analysis for JFP Water Samples 90444360-90444388

JOSEPH FOREST PRODUCTS - ADMINISTRATIVE RECORD INDEX

2. 3. . - 0009 Microfilm Reel Frame Begins 1 Ends 1
DATE: 11/01/91 PAGES: 20
AUTHOR: Donald Matheny/EPA
ADDRESSEE: Chip Humphrey/EPA
DESCRIPTION: Data Validation for JFP, Case No. 17078, SDG No: MJJ315, Metals Analysis, Weyerhaeuser Company, Federal Way, WA

2. 3. . - 0010 Microfilm Reel Frame Begins 1 Ends 1
DATE: 11/21/91 PAGES: 2
AUTHOR: C.J. English/ICF Technology Incorporated
ADDRESSEE: Mr. Chip Humphrey/EPA-Oregon Operations Office
DESCRIPTION: Letter and results from latest round of water sampling.

2. 3. . - 0011 Microfilm Reel Frame Begins 1 Ends 1
DATE: 07/01/92 PAGES: 29
AUTHOR: Donald Matheny/EPA
ADDRESSEE: Mr. Chip Humphrey/EPA-Oregon Operations Office
DESCRIPTION: Data Validation for JFP, Case No 19002, SDG No MJJ900, Metals Analysis

2. 3. . - 0012 Microfilm Reel Frame Begins 1 Ends 1
DATE: 07/06/92 PAGES: 12
AUTHOR: Donald Matheny/EPA
ADDRESSEE: Mr. Chip Humphrey/EPA-Oregon Operations Office
DESCRIPTION: Data Validation for JFP, Case No 19002, SDG No MJJ905, Metals Analysis

2. 3. . - 0013 Microfilm Reel Frame Begins 1 Ends 1
DATE: 07/21/92 PAGES: 3
AUTHOR: C.J. English/ICF Technology Incorporated
ADDRESSEE: Mr. Chip Humphrey/EPA-Oregon Operations Office
DESCRIPTION: Letter and results of April 1992 water quality monitoring

SUB-HEAD: 2. 4. . Other Sampling Data

JOSEPH FOREST PRODUCTS - ADMINISTRATIVE RECORD INDEX

2. 4. . - 0001 Microfilm Reel Frame Begins 1 Ends 1
DATE: 02/01/91 PAGES: 90
AUTHOR: ICF Technology/
ADDRESSEE: EPA/
DESCRIPTION: Phase I Remedial Investigation Data Report : RI/FS Joseph Forest Products, City of Joseph, Oregon

2. 4. . - 0002 Microfilm Reel Frame Begins 1 Ends 1
DATE: 12/20/90 PAGES: 29
AUTHOR: Clark Carlson/ICF Technology Inc./Envir. Services Assist. Team
ADDRESSEE: Chip Humphrey/EPA
DESCRIPTION: Metal Analysis for JFP Soil Samples 90474170-90474215

SUB-HEAD: 2. 5. 1. Correspondence

2. 5. 1. - 0001 Microfilm Reel Frame Begins 1 Ends 1
DATE: 10/02/91 PAGES: 8
AUTHOR: Chip Humphrey/EPA-Oregon Operations Office
ADDRESSEE: Carl Anderson/CET Environmental
DESCRIPTION: Letter to follow up on recent phone conversation regarding stabilization of the contaminated soils from JFP site.

SUB-HEAD: 2. 5. 2. Action Memo

2. 5. 2. - 0001 Microfilm Reel Frame Begins 1 Ends 1
DATE: 09/12/91 PAGES: 15
AUTHOR: Bill Freutel/EPA
ADDRESSEE: Charles E. Findley/EPA-Hazardous Waste Division
DESCRIPTION: Request for a removal action

SUB-HEAD: 2. 5. 3. Sampling Data

2. 5. 3. - 0001 Microfilm Reel Frame Begins 1 Ends 1
DATE: 12/07/91 PAGES: 4
AUTHOR: Mark Woodke/ecology and environment, inc.
ADDRESSEE: Michael Szerlog/ecology and environment, inc.
DESCRIPTION: Inorganic Data Quality Assurance Review, Sample T1100051

JOSEPH FOREST PRODUCTS - ADMINISTRATIVE RECORD INDEX

2. 5. 3. - 0002 Microfilm Reel Frame Begins 1 Ends 1
DATE: 12/07/91 PAGES: 18
AUTHOR: Mark Woodke/ecology and environment, inc.
ADDRESSEE: Michael Szerlog/ecology and environment, inc.
DESCRIPTION: Inorganic Data Quality Assurance Review, various samples

2. 5. 3. - 0003 Microfilm Reel Frame Begins 1 Ends 1
DATE: 12/07/91 PAGES: 10
AUTHOR: Mark Woodke/ecology and environment, inc.
ADDRESSEE: Michael Szerlog/ecology and environment, inc.
DESCRIPTION: Inorganic Data Quality Assurance Review, various samples

2. 5. 3. - 0004 Microfilm Reel Frame Begins 1 Ends 1
DATE: 12/07/91 PAGES: 23
AUTHOR: Mark Woodke/ecology and environment, inc.
ADDRESSEE: Michael Szerlog/ecology and environment, inc.
DESCRIPTION: Inorganic Data Quality Assurance Review, various samples

2. 5. 3. - 0005 Microfilm Reel Frame Begins 1 Ends 1
DATE: 12/07/91 PAGES: 19
AUTHOR: Mark Woodke/ecology and environment, inc.
ADDRESSEE: Michael Szerlog/ecology and environment, inc.
DESCRIPTION: Inorganic Data Quality Assurance Review, various samples

2. 5. 3. - 0006 Microfilm Reel Frame Begins 1 Ends 1
DATE: 12/07/91 PAGES: 5
AUTHOR: Mark Woodke/ecology and environment, inc.
ADDRESSEE: Michael Szerlog/ecology and environment, inc.
DESCRIPTION: Inorganic Data Quality Assurance Review, Sample T1100072

2. 5. 3. - 0007 Microfilm Reel Frame Begins 1 Ends 1
DATE: 12/17/91 PAGES: 23
AUTHOR: King Holmes/ecology and environment, inc.
ADDRESSEE: Michael Szerlog/ecology and environment, inc.
DESCRIPTION: Inorganic Data Quality Assurance Review, Samples T1100052-T1100071

JOSEPH FOREST PRODUCTS - ADMINISTRATIVE RECORD INDEX

2. 5. 3. - 0008 Microfilm Reel Frame Begins 1 Ends 1
DATE: 12/23/91 PAGES: 5
AUTHOR: King Holmes/ecology and environment, inc.
ADDRESSEE: Michael Szerlog/ecology and environment, inc.
ESCRIPTION: Inorganic Data Quality Assurance Review, Samples T11000327 and T11000328

2. 5. 3. - 0009 Microfilm Reel Frame Begins 1 Ends 1
DATE: 12/30/91 PAGES: 5
AUTHOR: King Holmes/ecology and environment, inc.
ADDRESSEE: Michael Szerlog/ecology and environment, inc.
ESCRIPTION: Inorganic Data Quality Assurance Review, Samples T11000325 and T11000326

SUB-HEAD: 2. 6. . Proposed Plan-Remedial Action

2. 6. . - 0001 Microfilm Reel Frame Begins 1 Ends 1
DATE: 08/14/92 PAGES: 4
AUTHOR: /EPA
ADDRESSEE: General Public/
ESCRIPTION: Superfund Fact Sheet-The Proposed Plan for Remedial Action at the Joseph Forest Products site

SUB-HEAD: 2. 7. . Risk Assessment Report

2. 7. . - 0001 Microfilm Reel Frame Begins 1 Ends 1
DATE: 03/11/92 PAGES: 300
AUTHOR: /ICF Technology Inc.
ADDRESSEE: /EPA
ESCRIPTION: Risk Assessment Report

SUB-HEAD: 2. 8. . Remedial Investigation Report

2. 8. . - 0001 Microfilm Reel Frame Begins 1 Ends 1
DATE: 05/01/92 PAGES: 325
AUTHOR: /ICF Technology Inc.
ADDRESSEE: /EPA
ESCRIPTION: Remedial Investigation Report

JOSEPH FOREST PRODUCTS - ADMINISTRATIVE RECORD INDEX

SUB-HEAD: 2. 9. . Feasibility Study Report

2. 9. . - 0001 Microfilm Reel Frame Begins 1 Ends 1
DATE: 07/01/92 PAGES: 250
AUTHOR: /ICF Technology Inc.
ADDRESSEE: /EPA
DESCRIPTION: Feasibility Study Report

JOSEPH FOREST PRODUCTS - ADMINISTRATIVE RECORD INDEX

HEADING: 4. 0. . STATE COORDINATION

SUB-HEAD: 4. 1. . Correspondence

4. 1. . - 0001 Microfilm Reel Frame Begins 1 Ends 1
DATE: 09/18/89 PAGES: 1
AUTHOR: Carol Rushin/EPA
ADDRESSEE: Thomas Miller/DEQ
DESCRIPTION: Notification that funding is available to proceed with the RI/FS at JFP

4. 1. . - 0002 Microfilm Reel Frame Begins 1 Ends 1
DATE: 10/20/89 PAGES: 4
AUTHOR: Tom Miller/DEQ
ADDRESSEE: Carol Rushin/EPA
DESCRIPTION: Response to 9/18/89 letter concerning the JFP RI/FS funding

4. 1. . - 0003 Microfilm Reel Frame Begins 1 Ends 1
DATE: 06/01/92 PAGES: 3
AUTHOR: Jill Kiernan/Oregon Department of Environmental Quality
ADDRESSEE: Chip Humphrey/EPA
DESCRIPTION: Letter with Tom Foster's comments on Draft Risk Assessment

4. 1. . - 0004 Microfilm Reel Frame Begins 1 Ends 1
DATE: 06/09/92 PAGES: 4
AUTHOR: Jill Kiernan/Oregon Department of Environmental Quality
ADDRESSEE: Chip Humphrey/EPA
DESCRIPTION: Letter with Tom Foster's comments on Preliminary Remediation Goals

4. 1. . - 0005 Microfilm Reel Frame Begins 1 Ends 1
DATE: 07/14/92 PAGES: 1
AUTHOR: Chip Humphrey/EPA
ADDRESSEE: Jill Kiernan/Oregon Dept of Environmental Quality
DESCRIPTION: Letter attaching copy of Draft Feasibility Study Report

JOSEPH FOREST PRODUCTS - ADMINISTRATIVE RECORD INDEX

HEADING: 5. 0. . ENFORCEMENT

SUB-HEAD: 5. 1. . Correspondence

5. 1. . - 0001 Microfilm Reel Frame Begins 1 Ends 1
DATE: 11/28/89 PAGES: 4
AUTHOR: Timothy H. Esser/Irwin, et al.
ADDRESSEE: Keith Rose/EPA
DESCRIPTION: Response to 11/1/89 letter on behalf of Clifford C. Hinkley Estate and request for EPA to consider a De Minimis settlement

5. 1. . - 0002 Microfilm Reel Frame Begins 1 Ends 1
DATE: 11/20/89 PAGES: 2
AUTHOR: Ted Yackulic/EPA
ADDRESSEE: Timothy Esser/Irwin, et al.
DESCRIPTION: Response to issues raised in 11/28/89 letter

5. 1. . - 0003 Microfilm Reel Frame Begins 1 Ends 1
DATE: 07/25/90 PAGES: 2
AUTHOR: Timothy Esser/Nuxoll, Libey, Ensley & Esser
ADDRESSEE: C. Humphrey, D. Sivak; K. Knight; A. Wheeler/
DESCRIPTION: Suggestion of meeting at the site to clarify the location of Mr. Wheeler's operation

5. 1. . - 0004 Microfilm Reel Frame Begins 1 Ends 1
DATE: 07/15/92 PAGES: 1
AUTHOR: Timothy Esser/Nuxoll, Libey, Ensley & Esser
ADDRESSEE: Chip Humphrey/EPA
DESCRIPTION: Letter requesting being placed on mailing list

SUB-HEAD: 5. 2. . Notice Letters/Responses

5. 2. . - 0001 Microfilm Reel Frame Begins 1 Ends 1
DATE: 10/16/85 PAGES: 3
AUTHOR: Charles E. Findley/EPA
ADDRESSEE: Steve Gouley/JFP
DESCRIPTION: 104(e) information request

JOSEPH FOREST PRODUCTS - ADMINISTRATIVE RECORD INDEX

5. 2. . - 0002 Microfilm Reel Frame Begins 1 Ends 1
DATE: 10/16/85 PAGES: 4
AUTHOR: Charles E. FIndley/EPA
ADDRESSEE: Clifford C. Hinkley/
DESCRIPTION: 104(e) information request (includes three different second pages)

5. 2. . - 0003 Microfilm Reel Frame Begins 1 Ends 1
DATE: 11/01/85 PAGES: 2
AUTHOR: James W. Givens/Lawyer
ADDRESSEE: Lori Cohen/EPA
DESCRIPTION: Response to 104(e) information request for Clifford C. Hinkley

5. 2. . - 0004 Microfilm Reel Frame Begins 1 Ends 1
DATE: 11/15/85 PAGES: 3
AUTHOR: Steve Gouley/JFP
ADDRESSEE: Lori Cohen/EPA
DESCRIPTION: Response to 104(e) information request

5. 2. . - 0005 Microfilm Reel Frame Begins 1 Ends 1
DATE: 10/23/89 PAGES: 6
AUTHOR: Charles E. Findley/EPA
ADDRESSEE: David F. Monschke/JOPAC
DESCRIPTION: Information request and Special Notice letter

5. 2. . - 0006 Microfilm Reel Frame Begins 1 Ends 1
DATE: 10/31/89 PAGES: 11
AUTHOR: Charles E. Findley/EPA
ADDRESSEE: Louis F. Hill/Enterprise Lumber Co.
DESCRIPTION: 104(e) Information request

5. 2. . - 0007 Microfilm Reel Frame Begins 1 Ends 1
DATE: 11/07/89 PAGES: 1
AUTHOR: Roy F. Kussmannley/McGavick, Graves, Beale, and McNearthney
ADDRESSEE: Keith Rose/EPA
DESCRIPTION: Response to 10/31/89 Notice letter

JOSEPH FOREST PRODUCTS - ADMINISTRATIVE RECORD INDEX

5. 2. . - 0008 Microfilm Reel Frame Begins 1 Ends 1
DATE: 11/27/89 PAGES: 12
AUTHOR: Charles E. Findley/EPA
ADDRESSEE: Kenneth E. Knight/
DESCRIPTION: Information request and Special Notice letter

5. 2. . - 0009 Microfilm Reel Frame Begins 1 Ends 1
DATE: 11/30/89 PAGES: 1
AUTHOR: Charles E. Findley/EPA
ADDRESSEE: Roy F. Kussmann/McGavick, et al.
DESCRIPTION: Notice that EPA has determined that Seaside Trading was not involved with the JFP site and has withdrawn the information request

5. 2. . - 0010 Microfilm Reel Frame Begins 1 Ends 1
DATE: 12/20/89 PAGES: 1
AUTHOR: Ted Yackulic/EPA
ADDRESSEE: David F. Monschke/JOPAC
DESCRIPTION: Letter regarding failure to respond to information request

5. 2. . - 0011 Microfilm Reel Frame Begins 1 Ends 1
DATE: 12/28/81 PAGES: 2
AUTHOR: Keneth E. Knight/
ADDRESSEE: Keith Rose/EPA
DESCRIPTION: Response to information request

5. 2. . - 0012 Microfilm Reel Frame Begins 1 Ends 1
DATE: 01/19/90 PAGES: 3
AUTHOR: Charles E. Findley/EPA
ADDRESSEE: Kenneth E. Knight/
DESCRIPTION: Request for further responses in conjunction with the Special Notice Letter

5. 2. . - 0013 Microfilm Reel Frame Begins 1 Ends 1
DATE: 02/09/90 PAGES: 2
AUTHOR: Kenneth E. Knight/
ADDRESSEE: Keith Rose/EPA
DESCRIPTION: Further response to information request

JOSEPH FOREST PRODUCTS - ADMINISTRATIVE RECORD INDEX

5. 2. . - 0014 Microfilm Reel Frame Begins 1 Ends 1
DATE: 04/10/86 PAGES: 3
AUTHOR: David Monschke/
ADDRESSEE: /
DESCRIPTION: Response to notice letter, contains information relating to the wood treating process at Joseph Forest Product

SUB-HEAD: 5. 3. . Special Notice Letters

5. 3. . - 0001 Microfilm Reel Frame Begins 1 Ends 1
DATE: 11/01/89 PAGES: 11
AUTHOR: Charles E. Findley/EPA
ADDRESSEE: Steve Gouley/JFP
DESCRIPTION: Special Notice Letter to request an RI/FS good faith proposal

5. 3. . - 0002 Microfilm Reel Frame Begins 1 Ends 1
DATE: 01/17/90 PAGES: 3
AUTHOR: Charles E. Findley/EPA
ADDRESSEE: Steve Gouley/JFP
DESCRIPTION: Clarification that JFP has 60 days from date of receipt of 11/01/89 letter to make a good faith proposal

5. 3. . - 0003 Microfilm Reel Frame Begins 1 Ends 1
DATE: 01/17/90 PAGES: 2
AUTHOR: Charles E. Findley/EPA
ADDRESSEE: Timothy Esser/Irwin, et al.
DESCRIPTION: Clarification that the Hinkley Estate has 60 day from date of receipt of 11/1/89 letter to make a good faith proposal

5. 3. . - 0004 Microfilm Reel Frame Begins 1 Ends 1
DATE: 01/31/90 PAGES: 2
AUTHOR: Charles E. Findley/EPA
ADDRESSEE: Steve Gouley/JFP
DESCRIPTION: Clarification that JFP has 60 days form date of receipt of 11/1/89 letter to make a good faith proposal

JOSEPH FOREST PRODUCTS - ADMINISTRATIVE RECORD INDEX

5. 3. . - 0005 Microfilm Reel Frame Begins 1 Ends 1
DATE: 02/05/90 PAGES: 5
AUTHOR: TiImothy H. Esser/Irwin, et al.
ADDRESSEE: Ted Yackulic/EPA
ESCRIPTION: Request for extension of time and notice that a liability policy which may provide coverage to the Hinkleys has been located

5. 3. . - 0006 Microfilm Reel Frame Begins 1 Ends 1
DATE: 02/19/90 PAGES: 3
AUTHOR: Steve Gouley/
ADDRESSEE: Keith Rose/EPA
ESCRIPTION: Response to 1/31/90 letter requesting a good faith proposal

5. 3. . - 0007 Microfilm Reel Frame Begins 1 Ends 1
DATE: 03/07/90 PAGES: 2
AUTHOR: Charles E. Findley/EPA
ADDRESSEE: Timothy Esser/Irwin, et al.
ESCRIPTION: Letter whereby EPA grants extension of good faith proposal deadline and requests consent to access JFP

JOSEPH FOREST PRODUCTS - ADMINISTRATIVE RECORD INDEX

HEADING: 6. 0. . HEALTH ASSESSMENTS

SUB-HEAD: 6. 1. . Correspondence

6. 1. . - 0001 Microfilm Reel Frame Begins 1 Ends 1
DATE: 01/13/89 PAGES: 1
AUTHOR: Tom Robertson/EPA
ADDRESSEE: Files/EPA
DESCRIPTION: Memo concerning JFP ATSDR site visit

SUB-HEAD: 6. 2. . ATSDR Health Assessment

6. 2. . - 0001 Microfilm Reel Frame Begins 1 Ends 1
DATE: 08/24/90 PAGES: 22
AUTHOR: ATSDR/
ADDRESSEE: /
DESCRIPTION: Preliminary Health Assessment for Joseph Forest Products, Joseph, Wallowa County, Oregon Cerclis No. ORD068782820

JOSEPH FOREST PRODUCTS - ADMINISTRATIVE RECORD INDEX

HEADING: 8. 0. . CONGRESSIONAL HEARINGS/INQUIRIES

SUB-HEAD: 8. 1. . Correspondence

8. 1. . - 0001 Microfilm Reel Frame Begins 1 Ends 1
DATE: 08/11/88 PAGES: 3
AUTHOR: Larry L. Christman/City of Enterprise
ADDRESSEE: Honorable Robert Smith/U.S. Congress
)ESCRIPTION: Letter regarding EPA action at JFP (includes some handwritten notes)

8. 1. . - 0002 Microfilm Reel Frame Begins 1 Ends 1
DATE: 08/11/88 PAGES: 3
AUTHOR: Larry L. Christman/City of Enterprise
ADDRESSEE: Neil Goldschmidt/Governor, State of Oregon
)ESCRIPTION: Letter regarding EPA action at JFP

8. 1. . - 0003 Microfilm Reel Frame Begins 1 Ends 1
DATE: 08/11/88 PAGES: 3
AUTHOR: Larry L. Christman/City of Enterprise
ADDRESSEE: Mark O. Hatfield/U.S. Senate
)ESCRIPTION: Letter regarding EPA action at JFP

8. 1. . - 0004 Microfilm Reel Frame Begins 1 Ends 1
DATE: 09/14/88 PAGES: 10
AUTHOR: Mark O. Hatfield/U.S. Senate
ADDRESSEE: Michael Gearheard/EPA
)ESCRIPTION: Inquiry concerning City of Enterprise

8. 1. . - 0005 Microfilm Reel Frame Begins 1 Ends 1
DATE: 12/15/88 PAGES: 3
AUTHOR: Robie Russell/EPA
ADDRESSEE: Mark Hatfield/U.S. Senate
)ESCRIPTION: Response to 12/5/88 letter

JOSEPH FOREST PRODUCTS - ADMINISTRATIVE RECORD INDEX

8. 1. . - 0006 Microfilm Reel Frame Begins 1 Ends 1
DATE: 02/03/89 PAGES: 8
AUTHOR: Mark O. Hatfield/U. S. Senate
ADDRESSEE: Robie Russell/EPA
)ESCRIPTION: Suggestion to EPA to review DEQ's request

8. 1. . - 0007 Microfilm Reel Frame Begins 1 Ends 1
DATE: 02/03/89 PAGES: 2
AUTHOR: Robert F. SMith/U.S. House of Representatives
ADDRESSEE: Robie Russell/EPA
)ESCRIPTION: Request to EPA to grant DEQ the authority to proceed with cleanup of JFP

8. 1. . - 0008 Microfilm Reel Frame Begins 1 Ends 1
DATE: 02/16/89 PAGES: 1
AUTHOR: Robie Russell/EPA
ADDRESSEE: Mark Hatfield/U.S. Senate
)ESCRIPTION: Response to 2/3/89 letter regarding City of Enterprise (with attached draft copy)

8. 1. . - 0009 Microfilm Reel Frame Begins 1 Ends 1
DATE: 03/23/89 PAGES: 2
AUTHOR: Robie Russell/EPA
ADDRESSEE: Raymond S. Baum/House of Representatives
)ESCRIPTION: Response to 2/13/89 letter (attached) regarding correspondence from constituent, Mayor of Enterprise

JOSEPH FOREST PRODUCTS - ADMINISTRATIVE RECORD INDEX

HEADING: 9. 0. . PUBLIC PARTICIPATION

SUB-HEAD: 9. 1. . Correspondence

9. 1. . - 0001 Microfilm Reel Frame Begins 1 Ends 1
DATE: 06/15/90 PAGES: 1
AUTHOR: Michelle Pirzadeh/EPA
ADDRESSEE: Mayor Malcom Dawson/City of Joseph
ESCRIPTION: Follow up letter to meeting held 4/10/90

9. 1. . - 0002 Microfilm Reel Frame Begins 1 Ends 1
DATE: 06/15/90 PAGES: 1
AUTHOR: Michelle Pirzadeh/EPA
ADDRESSEE: Gary Fletcher/City of Enterprise
ESCRIPTION: Follow up letter to meeting held 4/10/90

9. 1. . - 0003 Microfilm Reel Frame Begins 1 Ends 1
DATE: 06/15/90 PAGES: 1
AUTHOR: Michelle Pirzadeh/EPA
ADDRESSEE: Judge Patricia R. Combes/Wallowa County Court
ESCRIPTION: Follow up letter to meeting held 4/10/90

9. 1. . - 0004 Microfilm Reel Frame Begins 1 Ends 1
DATE: 08/13/91 PAGES: 1
AUTHOR: Dawson K. Neil/City of Enterprise
ADDRESSEE: Chip Humphrey/EPA
ESCRIPTION: Letter stating requests from the City of Enterprise, adopted unanimously by Enterprise City Council at 8/12/91 meeting

SUB-HEAD: 9. 2. . Community Relations Plan

9. 2. . - 0001 Microfilm Reel Frame Begins 1 Ends 1
DATE: 06/01/90 PAGES: 17
AUTHOR: /EPA
ADDRESSEE: /General Public
ESCRIPTION: Community Relations Plan Joseph Forest Products Wallowa County, Oregon

JOSEPH FOREST PRODUCTS - ADMINISTRATIVE RECORD INDEX

SUB-HEAD: 9. 3. . Meetings

9. 3. . - 0001 Microfilm Reel Frame Begins 1 Ends 1
DATE: 09/05/85 PAGES: 5
AUTHOR: /EPA
ADDRESSEE: /
ESCRIPTION: Packet of handouts which were distributed and discussed at Enterprise meeting

9. 3. . - 0002 Microfilm Reel Frame Begins 1 Ends 1
DATE: 09/05/85 PAGES: 1
AUTHOR: /
ADDRESSEE: /
ESCRIPTION: List of meeting participants

9. 3. . - 0003 Microfilm Reel Frame Begins 1 Ends 1
DATE: 07/18/88 PAGES: 2
AUTHOR: Tom Robertson/EPA
ADDRESSEE: Al Goodman/EPA
ESCRIPTION: Memo regarding Enterprise Town Council meeting

SUB-HEAD: 9. 4. . Fact Sheets/News Releases

9. 4. . - 0001 Microfilm Reel Frame Begins 1 Ends 1
DATE: 08/08/88 PAGES: 2
AUTHOR: /DEQ
ADDRESSEE: General Public/
ESCRIPTION: DEQ Oregon Superfund Informational Bulletin - Facts about Joseph Forest Products

9. 4. . - 0002 Microfilm Reel Frame Begins 1 Ends 1
DATE: 03/30/89 PAGES: 2
AUTHOR: Bob Jacobson/EPA
ADDRESSEE: /
ESCRIPTION: EPA News Release concerning additions to list of Superfund sites

JOSEPH FOREST PRODUCTS - ADMINISTRATIVE RECORD INDEX

9. 4. . - 0003 Microfilm Reel Frame Begins 1 Ends 1
DATE: 04/01/90 PAGES: 2
AUTHOR: /EPA
ADDRESSEE: General Public/
)ESCRIPTION: Superfund Fact Sheet Joseph Forest Products Enterprise, Oregon

9. 4. . - 0004 Microfilm Reel Frame Begins 1 Ends 1
DATE: 03/19/91 PAGES: 2
AUTHOR: /EPA
ADDRESSEE: General Public/
)ESCRIPTION: Superfund Fact Sheet Joseph Forest Products Enterprise, Oregon

9. 4. . - 0005 Microfilm Reel Frame Begins 1 Ends 1
DATE: 03/07/91 PAGES: 1
AUTHOR: /EPA
ADDRESSEE: General Public/
)ESCRIPTION: Notice of Public Availability of Joseph Forest Prod. Administrative Record

9. 4. . - 0006 Microfilm Reel Frame Begins 1 Ends 1
DATE: 10/01/91 PAGES: 1
AUTHOR: /EPA
ADDRESSEE: General Public/
)ESCRIPTION: Update on JFP removal activities and "what happens next"

9. 4. . - 0007 Microfilm Reel Frame Begins 1 Ends 1
DATE: 10/10/91 PAGES: 1
AUTHOR: /Wallowa Co Chieftain
ADDRESSEE: Public/
)ESCRIPTION: News article: EPA to begin cleanup Tuesday

JOSEPH FOREST PRODUCTS - ADMINISTRATIVE RECORD INDEX

HEADING: 10. 0. . GRAPHICS

SUB-HEAD: 10. 1. . Maps

.0. 1. . - 0001 Microfilm Reel Frame Begins 1 Ends 1
DATE: 08/20/85 PAGES: 2
AUTHOR: John Osborn/EPA
ADDRESSEE: Donald T. Wruble/AMSD-Las Vagas
)ESCRIPTION: Request for Superfund Site Photo Support

.0. 1. . - 0002 Microfilm Reel Frame Begins 1 Ends 1
DATE: / / PAGES: 2
AUTHOR: Bernard Zavala/EPA
ADDRESSEE: Roland Johnson/City Attorney
)ESCRIPTION: Site map indicating locations of seven monitoring wells at JFP

.0. 1. . - 0003 Microfilm Reel Frame Begins 1 Ends 1
DATE: 07/01/83 PAGES: 1
AUTHOR: /Oregon State Highway Div.
ADDRESSEE: /
)ESCRIPTION: Map of Enterprise, Oregon

.0. 1. . - 0004 Microfilm Reel Frame Begins 1 Ends 1
DATE: / / PAGES: 2
AUTHOR: /USGS
ADDRESSEE: /
)ESCRIPTION: Topographic map of Joseph, Oregon

.0. 1. . - 0005 Microfilm Reel Frame Begins 1 Ends 1
DATE: 09/18/85 PAGES: 1
AUTHOR: /E & E
ADDRESSEE: /
)ESCRIPTION: Figure 3 - Sample Location Map, JFP, Joseph, OR

JOSEPH FOREST PRODUCTS - ADMINISTRATIVE RECORD INDEX

HEADING: 11. 0. . TECHNICAL SOURCES AND GUIDANCE DOCUMENTS

SUB-HEAD: 11. 2. . State Guidance

1. 2. . - 0001 Microfilm Reel Frame Begins 1 Ends 1
DATE: 07/09/88 PAGES: 88
AUTHOR: Fred Hansen/DEQ
ADDRESSEE: Environmental Quality Commission/
DESCRIPTION: Agenda Item K, September 9, 1988, EOC Meeting. Executive Summary of Staff Report Requesting Adoption of Proposed Remedial Action Rules Regarding Degree of Cleanup and Selection of Remedial Action

SUB-HEAD: 11. 3. . Technical Sources

1. 3. . - 0001 Microfilm Reel Frame Begins 1 Ends 1
DATE: 02/01/82 PAGES: 100
AUTHOR: /Anderson & Kelly
ADDRESSEE: /City of Enterprise
DESCRIPTION: Hydrogeological Study of the Municipal Water-Supply Watershed at Enterprise, Oregon