# Stibnite Gold Project EIS Appendix N

Recreation

This page intentionally left blank.

# Contents

Appendix N-1: Chapter 3 Recreation Mapbooks and Figures

Appendix N-2: Chapter 4 Recreation Mapbooks and Figures, Alternative 1

Appendix N-3: Chapter 4 Recreation Mapbooks and Figures, Alternative 2

Appendix N-4: Chapter 4 Recreation Mapbooks and Figures, Alternative 3

Appendix N-5: Chapter 4 Recreation Mapbooks and Figures, Alternative 4

This page intentionally left blank.

# Appendix N-1: Chapter 3 Recreation Tables, Mapbooks, and Figures

This page intentionally left blank.

**Table N-1 Recreation Facilities, Access, and Use Season by Management Area**

| Facility Name | Facility Type | Facility Season of Use | Primary Access to Facility | Secondary Access to Facility |
|---|---|---|---|---|
| **PNF 13** | | | | |
| Big Creek | Campground | Summer | McCall-Stibnite Rd (CR 50-412) | Big Creek Rd |
| Lick Creek | Campground/Trailhead | Summer | McCall-Stibnite Rd (CR 50-412) | Big Creek Rd |
| Big Creek/Smith Creek | Trailhead | Summer | McCall-Stibnite Rd (CR 50-412) | Big Creek Rd |
| Lookout Mountain Ridge | Trailhead | Summer | McCall-Stibnite Rd (CR 50-412) | Thunder Mountain Rd (FR 50375) |
| Missouri Ridge | Trailhead | Summer | McCall-Stibnite Rd (CR 50-412) | Warren-Profile Gap Rd |
| Monumental/Roosevelt | Trailhead | Summer | McCall-Stibnite Rd (CR 50-412) | Thunder Mountain Rd (FR 50375) |
| Mosquito Ridge | Trailhead | Summer | Big Creek Rd | Pueblo Summit Rd (FR 50373) |
| Quartz Creek | Trailhead | Summer/Winter | McCall-Stibnite Rd (CR 50-412) | N/A |
| Monumental Summit | Interpretive Site | Summer | McCall-Stibnite Rd (CR 50-412) | Thunder Mountain Rd (FR 50375) |
| Stibnite Mining District | Interpretive Site | Summer/Winter | McCall-Stibnite Rd (CR 50-412) | N/A |
| **BNF 21** | | | | |
| Twin Bridges | Dispersed Camping Area | Summer | Johnson Creek Rd (CR 10-413) | N/A |
| Golden Gate | Campground | Summer | Johnson Creek Rd (CR 10-413) | N/A |
| Ice Hole | Campground | Summer | Johnson Creek Rd (CR 10-413) | N/A |
| Yellow Pine | Campground | Summer | Johnson Creek Rd (CR 10-413) | N/A |
| Bear Creek/ Riordan | Trailhead | Summer/Winter | Johnson Creek Rd (CR 10-413) | Old Thunder Mountain Rd (FR 440) |
| Caton Lake | Trailhead | Summer/Winter | Johnson Creek Rd (CR 10-413) | FR 410 |
| Meadow Creek/Summit | Trailhead | Summer | Johnson Creek Rd (CR 10-413) (from south); McCall-Stibnite Rd (CR 50-412) and Thunder Mountain Rd (FR 50375) (from north) | Old Thunder Mountain Rd (FR 440) (from south); Meadow Creek Lookout Rd (FR 51290) (from north) |
| Riordan | Trailhead | Summer | Johnson Creek Rd (CR 10-413) | FR 416W; FT 097; FT 081 |
| Thunder Mountain/Riordan | Trailhead | Summer/Winter | Johnson Creek Rd (CR 10-413) | Old Thunder Mountain Rd (FR 440) |

| Facility Name | Facility Type | Facility Season of Use | Primary Access to Facility | Secondary Access to Facility |
|---|---|---|---|---|
| Johnson Creek Cabin | Cabin | Summer | Johnson Creek Rd (CR 10-413) | N/A |
| Meadow Creek Lookout | Lookout | Summer | Johnson Creek Rd (CR 10-413) (from south); McCall-Stibnite Rd (CR 50-412) and Thunder Mountain Rd (FR 50375) (from north) | Old Thunder Mountain Rd (FR 440) (from south); Meadow Creek Lookout Rd (FR 51290) (from north) |
| **BNF 20** | | | | |
| Burntlog | Dispersed Camping Area | Summer | Johnson Creek Rd (CR 10-413) | Burnt Log Rd (FR 447) |
| Mud Lake | Dispersed Camping Area | Summer | Johnson Creek Rd (CR 10-413) | Burnt Log Rd (FR 447) |
| Buck Mountain | Campground | Summer | Johnson Creek Rd (CR 10-413) | N/A |
| Penn Basin | Campground | Summer | Warm Lake Rd (CR 10-579) | FR 579FA |
| Summit Lake | Campground | Summer | Warm Lake Rd (CR 10-579) | N/A |
| Trout Creek | Campground | Summer | Johnson Creek Rd (CR 10-413) | N/A |
| Burntlog | Trailhead | Summer/Winter | Johnson Creek Rd (CR 10-413) | N/A |
| McClure | Trailhead | Summer/Winter | Johnson Creek Rd (CR 10-413) | FR 414 |
| North Fork Sulfur Creek | Trailhead | Summer/Winter | Warm Lake Rd (CR 10-579) | FR 442 |
| Pistol Lake | Trailhead | Summer/Winter | Burnt Log Rd (FR 447) | East Fork Burnt Log Creek Rd (FR 448) |
| Trout Creek/Thunderbolt | Trailhead | Summer | Cabin Creek Rd (FR 467) | N/A |
| **BNF 19** | | | | |
| Penny Springs | Campground | Summer | South Fork Salmon River Rd (FR 474) | N/A |
| Picnic Point | Campground | Summer | Warm Lake Rd (CR 10-579) | N/A |
| Shoreline and Shoreline Group | Campgrounds | Summer | Warm Lake Rd (CR 10-579) | N/A |
| South Fork Salmon River | Campground | Summer | South Fork Salmon River Rd (FR 474) | FT 091 |
| Warm Lake | Campground | Summer | Warm Lake Rd (CR 10-579) | N/A |

| Facility Name | Facility Type | Facility Season of Use | Primary Access to Facility | Secondary Access to Facility |
|---|---|---|---|---|
| Bear Creek/Warm Lake | Trailhead | Summer/Winter | Warm Lake Rd (CR 10-579) | N/A |
| Cabin Creek/Thunderbolt | Trailhead | Summer/Winter | Cabin Creek Rd (FR 467) | N/A |
| Dollar Creek Ridge | Trailhead | Summer/Winter | Warm Lake Rd (CR 10-579) | N/A |
| Lodgepole Creek | Trailhead | Summer/Winter | Lodgepole Creek Rd (FR 472) | N/A |
| Rice Creek | Trailhead | Summer/Winter | South Fork Salmon River Rd (FR 474) | N/A |
| Telephone Ridge | Trailhead | Summer/Winter | South Fork Salmon River Rd (FR 474) | N/A |
| Tyndall/Vulcan | Trailhead | Summer/Winter | South Fork Salmon River Rd (FR 474) | N/A |
| Yellow Jacket | Trailhead | Summer/Winter | South Fork Salmon River Rd (FR 474) | N/A |
| Stolle Meadows | Lookout | Summer | South Fork Salmon River Rd (FR 474) | N/A |
| Warm Lake | Boating Site | Summer | Warm Lake Rd (CR 10-579) | N/A |
| Billy Rice Swim Site | Swimming Site | Summer | Warm Lake Rd (CR 10-579) | N/A |
| South Fork Salmon River Fish Viewing | Wildlife Viewing Site | Summer | South Fork Salmon River Rd (FR 474) | N/A |
| Paradise Valley Recreation Residence Tract | Residential Tract | Summer | Warm Lake Rd (CR 10-579) | N/A |
| Warm Lake Recreation Residence Tract | Residential Tract | Summer | Warm Lake Rd (CR 10-579) | N/A |
| Youth with a Mission (previously known as Camp Maranatha) | Private Camp | Summer | Warm Lake Rd (CR 10-579) | N/A |
| Warm Lake Camp (previously known as Camp Ore Ida) | Private Camp | Summer | Warm Lake Rd (CR 10-579) | N/A |
| North Shore Lodge | Private Lodge | Summer | Warm Lake Rd (CR 10-579) | N/A |
| Warm Lake Lodge | Private Lodge | Summer | Warm Lake Rd (CR 10-579) | N/A |

| Facility Name | Facility Type | Facility Season of Use | Primary Access to Facility | Secondary Access to Facility |
|---|---|---|---|---|
| **BNF 17** | | | | |
| Big Creek Summit | Trailhead | Summer/Winter | Warm Lake Rd (CR 10-579) | N/A |
| East Fork Clear Creek | Trailhead | Summer/Winter | FT 099 | N/A |
| East Mountain Spring | Trailhead | Summer/Winter | FT 099 | N/A |
| Skunk Creek/Wet Foot | Trailhead | Summer/Winter | FT 099 | N/A |
| East Mountain Lookout | Lookout | Summer/Winter | FT 099 | N/A |

Table Source: AECOM compiled data in 2020

**Table N-2 Trails Open to Motorized Vehicles in Analysis Area**

| Trail Number | Name of Trail | Length (miles) | Allowable Vehicles |
|---|---|---|---|
| FT 1 | Foolhen Way | 0.2 | Motorcycles only |
| FT 041 | Skunk Creek - Wet Foot | 1.0 | Motorcycles only |
| FT 067 | Quartz Creek | 2.2 | Motorcycles only |
| FT 069 | Parks Peak | 6.5 | Motorcycles only |
| FT 070 | Rainbow Ridge | 3.7 | Motorcycles only |
| FT 071 | S/F Sheep Creek | 5.4 | Motorcycles only |
| FT 072 | Sheep Creek | 0.5 | Motorcycles only |
| FT 073 | Meadow Creek | 2.6 | Motorcycles only |
| FT 075 | Burnt Log | 8.1 | Motorcycles only |
| FT 076 | Rock Creek | 3.0 | Motorcycles only |
| FT 078 | Cup Corral Cutoff | 2.2 | Motorcycles only |
| FT 081 | Bear - Riordan | 6.3 | Motorcycles only |
| FT 089 | McClure | 3.8 | Motorcycles only |
| FT 090 | Buck Creek | 3.8 | Motorcycles only |
| FT 091 | Trout -Thunderbolt | 3.1 | Motorcycles only*** |
| FT 097 | Riordan Lake | 3.3 | Motorcycles only |
| FT 100 | Fool Creek | 0.7 | Motorcycles only |
| FT 101 | Yellow Jacket | 4.7 | Motorcycles only |
| FT 102 | Bull Creek | 4.1 | Motorcycles only |
| FT 103 | Rice Lake | 1.6 | Motorcycles only |
| FT 104 | Sixteen to One | 0.5 | Motorcycles only |
| FT 105 | Bear Creek / Warm Lake | 3.3 | Motorcycles only |
| FT 106 | Clear Creek Summit | 4.1 | Motorcycles only |
| FT 107 | Tyndall Creek | 11.0 | Motorcycles only |
| FT 108 | Lodgepole Creek | 7.4 | Motorcycles only |
| FT 111 | Eagle Nest | 4.9 | Motorcycles only |
| FT 112 | Telephone Ridge | 1.5 | Motorcycles only |
| FT 114 | Dollar Creek Way | 1.0 | Motorcycles only |
| FT 115 | Needles Route | 4.6 | Motorcycles only |
| FT 161 | Blue Point Ridge | 4.5 | Motorcycles only |
| FT 162 | Gold Fork North | 3.0 | Motorcycles only |
| FT 257 | South Bear Creek | 1.2 | Motorcycles only |
| FT 041 | Skunk Creek - Wet Foot | 0.3 | Vehicles 50 inches or less in width |
| FT 067 | Quartz Creek | 1.1 | Vehicles 50 inches or less in width |
| FT 092 | Mosquito Creek | 2.6 | Vehicles 50 inches or less in width |
| FT 097 | Riordan Lake | 2.9 | Vehicles 50 inches or less in width |

| Trail Number | Name of Trail | Length (miles) | Allowable Vehicles |
|---|---|---|---|
| FT 099 | East Mountain Way | 16.1 | Vehicles 50 inches or less in width |
| FT 112 | Telephone Ridge | 4.9 | Vehicles 50 inches or less in width |
| FT 115 | Needles Route | 1.9 | Vehicles 50 inches or less in width |
| FT 194 | Smith Creek | 4.7 | Vehicles 50 inches or less in width |
| FT 225 | North Gold Fork | 1.5 | Vehicles 50 inches or less in width |
| FT 226 | Middle Gold Fork South | 0.5 | Vehicles 50 inches or less in width |
| FT 227 | Middle Gold Fork | 1.3 | Vehicles 50 inches or less in width |
| FT 250 | Kline Mountain South | 1.5 | Vehicles 50 inches or less in width |
| FT 251 | Kline Mountain North | 0.4 | Vehicles 50 inches or less in width |
| FT 253 | Meadows | 2.7 | Vehicles 50 inches or less in width |
| FT 254 | McCann | 8.0 | Vehicles 50 inches or less in width |
| FT 255 | Warm Bear Saddle | 1.2 | Vehicles 50 inches or less in width |
| FT 259 | Nickel Creek | 1.5 | Vehicles 50 inches or less in width |
| FT 282 | South Fork Sand Creek | 1.9 | Vehicles 50 inches or less in width |
| FT 297 | Thunder Mountain | 2.6 | Vehicles 50 inches or less in width |
| FT 233 | Horse Heaven Meadow | 3 | All vehicles |

Table Source: AECOM 2020; Forest Service 2019a

Table Notes:

*** Only open June 1 to September 15

**Table N-3 Trails Open to Non-Motorized Uses Only in Analysis Area**

| Trail Number | Name of Trail | Length (miles) | Allowable Non-Motorized Uses |
|---|---|---|---|
| FT 3 | Mosquito Ridge | 2.8 | Horseback riding |
| FT 4 | Cougar Basin | 1.2 | Hiking, horseback riding |
| FT 5 | Monumental Creek | 2.4 | Hiking, horseback riding |
| FT 9 | Switchback | 0.7 | Biking, hiking, horseback riding |
| FT 13 | Pueblo Summit | 0.5 | Hiking |
| FT 14 | Dollar Creek Ridge | 5.6 | Biking, hiking, horseback riding |
| FT 30 | Sulphur Creek | 0.2 | Biking, hiking, horseback riding |
| FT 31 | Missouri Creek | 3.3 | Hiking, horseback riding |
| FT 33 | Middle Fork Payette River | 1.2 | Biking, hiking, horseback riding |
| FT 61 | Lookout Mountain | 1.1 | Hiking, horseback riding |
| FT 62 | Marble Creek | 2.7 | Hiking, horseback riding |
| FT 66 | Missouri Ridge | 2.4 | Hiking, horseback riding |
| FT 72 | Vulcan Hot Springs | 0.8 | Biking, hiking, horseback riding |
| FT 74 | Parks Peak Cut-Off | 1.9 | Biking, hiking, horseback riding |
| FT 77 | Monumental | 0.6 | Biking, hiking, horseback riding |
| FT 79 | Middle Fork Payette Cut-Off | 0.6 | Biking, hiking, horseback riding |
| FT 82 | Honeymoon | 2.0 | Biking, hiking, horseback riding |
| FT 83 | North Fork of Sulphur Creek | 2.6 | Biking, hiking, horseback riding |
| FT 84 | Long Lake | 0.7 | Biking, hiking, horseback riding |
| FT 86 | Cabin-Thunderbolt | 1.6 | Biking, hiking, horseback riding |
| FT 87 | Pistol Lake | 0.4 | Biking, hiking, horseback riding |
| FT 88 | Summit | 17.1 | Biking, hiking, horseback riding |
| FT 91 | Caton Lake | 2.4 | Hiking, horseback riding |
| FT 92 | Log Mountain | 2.2 | Biking, hiking, horseback riding |
| FT 93 | Four Mile/Goat Creek (South Fork Salmon River) | 5.0 | Hiking, horseback riding |
| FT 93 | Caton Lake | 7.2 | Biking, hiking, horseback riding |
| FT 94 | Rainbow Lake | 0.4 | Biking, hiking, horseback riding |
| FT 95 | Tyndall-Sulphur | 0.9 | Biking, hiking, horseback riding |
| FT 96 | Caton Creek | 0.8 | Biking, hiking, horseback riding |
| FT 109 | Cougar Rock | 2.1 | Biking, hiking, horseback riding |
| FT 113 | South Fork Gold Fork | 2.5 | Biking, hiking, horseback riding |
| FT 150 | Big Creek Summit | 3.3 | Biking, hiking, horseback riding |
| FT 196 | Big Creek | 0.8 | Hiking, horseback riding |
| FT 224 | South Gold Fork | 3.8 | Biking, hiking, horseback riding |
| FT 252 | Wewukiye | 4.3 | Biking, hiking, horseback riding |

| Trail Number | Name of Trail | Length (miles) | Allowable Non-Motorized Uses |
|---|---|---|---|
| FT 256 | Kline Mountain Loop | 3.6 | Biking, hiking, horseback riding |
| FT 307 | Poverty Overlook Interpretive | 0.5 | Hiking |
| FT 350 | Summit Lake | 0.2 | Biking, hiking, horseback riding |
| FT 4031 | Honeymoon | 2.3 | Biking, hiking, horseback riding |
| FT 4046 | Sulphur Creek | 0.2 | Biking, hiking, horseback riding |
| FT 4077 | Pistol Lake | 0.4 | Biking, hiking, horseback riding |
| FT 4086 | Buck Creek | 4.7 | Biking, hiking, horseback riding |
| FT 4118 | Summit Trail | 17.1 | Biking, hiking, horseback riding |
| FT 4216 | Forty-Four Creek | 4.8 | Biking, hiking, horseback riding |
| FT 4219 | Mule Hill | 2.6 | Biking, hiking, horseback riding |
| FT 4224 | Big Chief | 5.0 | Biking, hiking, horseback riding |
| FT 4225 | Indian Creek | 11.9 | Biking, hiking, horseback riding |
| FT 4227 | Big Baldy Ridge | 6.3 | Biking, hiking, horseback riding |
| FT 4228 | Pistol Creek | 5.1 | Biking, hiking, horseback riding |
| FT 4229 | Little Pistol Creek | 7.8 | Biking, hiking, horseback riding |
| FT 4231 | West Fork Elk Creek | 0.9 | Biking, hiking, horseback riding |
| FT 4233 | North Fork Sulphur Creek | 3.3 | Biking, hiking, horseback riding |
| FT SNO-4461 | Artillery Dome Road | 0.4 | Snowshoeing, cross country skiing |

Table Source: AECOM 2020; Forest Service 2015a

**Table N-4 National Forest System Roads Open to Motorized Vehicles in the Analysis Area**

| Road Number | Name of Road | Length (miles) | Road Open |
|---|---|---|---|
| FR 344 | Radio Point | 0.8 | Year-round |
| FR 50371 | Big Creek- Smith Creek | 6.8 | Seasonal* |
| FR 50373 | Pueblo Summit | 3.9 | Seasonal* |
| FR 50375 | Thunder Mountain | 17.7 | Seasonal* |
| FR 376 | Big Creek Campground | 0.1 | Seasonal* |
| FR 377 | Big Creek Rs | <0.1 | Year-round |
| FR 400 | Eagle Nest-Gold Fork River | 5.6 | Year-round |
| FR 400A | West Grouse | 3.9 | Year-round |
| FR 400A1 | North Grouse | 0.5 | Year-round |
| FR 400C | Chicken | 3.2 | Year-round |
| FR 400C1 | North Chicken | 1.0 | Year-round |
| FR 400C3 | Spur 400C3 | 0.8 | Year-round |
| FR 400C4 | Spur 400C4 | 1.0 | Year-round |
| FR 400C6 | Spur 400C6 | 0.2 | Year-round |
| FR 400I | East Grouse | 0.7 | Year-round |
| FR 400J | Upper Grouse | 1.0 | Year-round |
| FR 400N | Poor Grouse | 0.5 | Year-round |
| FR 400O | Spur 400O | 0.5 | Year-round |
| FR 400P | Spur 400P | 0.4 | Year-round |
| FR 400R | Spur 400R | 0.7 | Year-round |
| FR 400T | Tea | 2.0 | Year-round |
| FR 401 | Old South | 0.3 | Year-round |
| FR 402 | North Gold Fork Loop | 9.9 | Year-round |
| FR 402D | Needle | 0.2 | Year-round |
| FR 402E | East Chicken | 1.8 | Year-round |
| FR 402F | South Fork Gold Fork | 0.2 | Year-round |
| FR 402F1 | Spur 402F1 | 5.2 | Year-round |
| FR 402F3 | Spur 402F3 | <0.1 | Year-round |
| FR 402I | Spur 402I | 1.2 | Year-round |
| FR 402I1 | Spur 402I1 | 0.5 | Year-round |
| FR 402I2 | Spur 402I2 | 0.3 | Year-round |
| FR 403 | Boulder Rock | 1.3 | Year-round |
| FR 405 | East Fork Clear Creek | 3.7 | Year-round |
| FR 405B | Badger Road | 1.1 | Year-round |
| FR 405C | East Fork Clear Creek East | 2.5 | Year-round |
| FR 405C1 | Spur 405C1 | 1.3 | Year-round |

| Road Number | Name of Road | Length (miles) | Road Open |
|---|---|---|---|
| FR 405D | East Fork Clear Creek South | 2.4 | Year-round |
| FR 406 | Horsethief-Clear Creek | 5.4 | Year-round |
| FR 406A | Long Plunge | 1.4 | Year-round |
| FR 407 | Lost Basin Cutoff | 5.9 | Year-round |
| FR 407A | Spur 407A | 0.3 | Year-round |
| FR 407B | Spur 407B | 0.3 | Year-round |
| FR 407D | Spur 407D | 3.0 | Year-round |
| FR 407D1 | Spur 407D1 | 0.3 | Year-round |
| FR 407D2 | Spur 407D2 | 0.4 | Year-round |
| FR 407X | Spur 407X | 0.6 | Year-round |
| FR 408 | Ditch Middle | 3.9 | Year-round |
| FR 408.1 | Ditch Middle | 1.8 | Year-round |
| FR 408B | Ditch South | 4.2 | Year-round |
| FR 408C | Ditch East | 1.9 | Year-round |
| FR 408C1 | Ditch Clear | 0.7 | Year-round |
| FR 408D | House Log | 0.4 | Year-round |
| FR 408E | Ditch North | 0.5 | Year-round |
| FR 408F | Ditch High | 1.0 | Year-round |
| FR 408G | Ditch Lower | 0.7 | Year-round |
| FR 408H | Ditch Lost | 0.8 | Year-round |
| FR 408J | Spur 408J | 0.4 | Year-round |
| FR 409 | Clear Creek | 16.6 | Year-round |
| FR 409C | Clear Creek North | 3.2 | Year-round |
| FR 409D | Clear Creek West | 2.4 | Year-round |
| FR 409G | Clear Railroad-Tyndall | 1.5 | Year-round |
| FR 410 | Ditch Creek | 8.8 | Seasonally from June 1 to September 15 |
| FR 411 | White Road | 2.7 | Year-round |
| FR 411A | Little Creek | 4.1 | Year-round |
| FR 411C | Spur 411C | 0.4 | Year-round |
| FR 413A | Yellowpine Campground | 0.4 | Year-round |
| FR 413A1 | Yellowpine Flat | 0.6 | Year-round |
| FR 413B | Golden Gate Campground | 0.2 | Year-round |
| FR 413C1 | Rec Spur 413C1 | 0.2 | Year-round |
| FR 413C2 | Rec Spur 413C2 | 0.2 | Year-round |
| FR 413C3 | Rec Spur 413C3 | <0.1 | Year-round |
| FR 413C4 | Rec Spur 413C4 | <0.1 | Year-round |

| Road Number | Name of Road | Length (miles) | Road Open |
|---|---|---|---|
| FR 413C5 | Rec Spur 413C5 | <0.1 | Year-round |
| FR 413C6 | Rec Spur 413C6 | <0.1 | Year-round |
| FR 413C7 | Rec Spur 413C7 | <0.1 | Year-round |
| FR 413C8 | Rec Spur 413C8 | 0.1 | Year-round |
| FR 413C9 | Rec Spur 413C9 | <0.1 | Year-round |
| FR 413C10 | Rec Spur 413C10 | 0.1 | Year-round |
| FR 413C11 | Rec Spur 413C11 | 0.1 | Year-round |
| FR 413D | Ice Hole Campground | 0.2 | Year-round |
| FR 413F | Landmark Flat | 0.9 | Year-round |
| FR 413F1 | Spur 413F1 | 0.5 | Year-round |
| FR 413F2 | Spur 413F2 | 0.5 | Year-round |
| FR 413F3 | Spur 413F3 | 0.2 | Year-round |
| FR 413GA | Landmark GS | 0.3 | Year-round |
| FR 413GA1 | Landmark North Loop | 0.2 | Year-round |
| FR 413GA2 | Landmark Ranger House | 0.1 | Year-round |
| FR 413GA3 | Landmark West, Forester Cabin | 0.1 | Year-round |
| FR 413GA4 | Landmark Barn | 0.1 | Year-round |
| FR 413GA5 | Landmark South Cabin | <0.1 | Year-round |
| FR 413GA6 | Landmark Office Loop | 0.1 | Year-round |
| FR 413H | Twin Bridges Dispersed | 0.2 | Year-round |
| FR 413IP1 | Powerline Spur | 0.2 | Year-round |
| FR 413IP3 | Powerline Spur | 0.1 | Year-round |
| FR 413IP4 | Powerline Spur | 0.1 | Year-round |
| FR 413IP5 | Powerline Spur | 0.1 | Year-round |
| FR 413IP6 | Powerline Spur | 0.5 | Year-round |
| FR 413IP7 | Powerline Spur | <0.1 | Year-round |
| FR 413IP8 | Powerline Spur | 0.1 | Year-round |
| FR 413IP9 | Powerline Spur | 0.1 | Year-round |
| FR 413IP10 | Powerline Spur | 0.9 | Year-round |
| FR 413IP11 | Powerline Spur | 0.5 | Year-round |
| FR 413IP12 | Powerline Spur | 0.2 | Year-round |
| FR 413IP13 | Powerline Spur | 0.3 | Year-round |
| FR 413IP14 | Powerline Spur | 0.1 | Year-round |
| FR 413IP15 | Powerline Spur | <0.1 | Year-round |
| FR 413IP16 | Powerline Spur | <0.1 | Year-round |
| FR 413IP17 | Powerline Spur | 0.1 | Year-round |

| Road Number | Name of Road | Length (miles) | Road Open |
|---|---|---|---|
| FR 413IP18 | Powerline Spur | 0.1 | Year-round |
| FR 413IP19 | Powerline Spur | 0.1 | Year-round |
| FR 413IP29 | Powerline Spur | <0.1 | Year-round |
| FR 413IP30 | Powerline Spur | 0.4 | Year-round |
| FR 413IP31 | Powerline Spur | 0.1 | Year-round |
| FR 413IP32 | Powerline Spur | 0.1 | Year-round |
| FR 413IP33 | Powerline Spur | 0.1 | Year-round |
| FR 413IP34 | Powerline Spur | 0.1 | Year-round |
| FR 413IP35 | Powerline Spur | 0.2 | Year-round |
| FR 413IP36 | Powerline Spur | <0.1 | Year-round |
| FR 413IP37 | Powerline Spur | 0.1 | Year-round |
| FR 413IP38 | Powerline Spur | 0.6 | Year-round |
| FR 413IP39 | Powerline Spur | 0.9 | Year-round |
| FR 413IP40 | Powerline Spur | 0.3 | Year-round |
| FR 413IP41 | Powerline Spur | 0.3 | Year-round |
| FR 413IP42 | Powerline Spur | 0.2 | Year-round |
| FR 413L | Trout Creek Campground | 0.1 | Year-round |
| FR 413R | Buck Mountain Campground | 0.1 | Year-round |
| FR 413S | Spur 413S | 0.3 | Year-round |
| FR 413W | Yellowpine Dump | 0.1 | Year-round |
| FR 413X | Spur 413X | 0.9 | Year-round |
| FR 413Z | Johnson Creek GS | <0.1 | Year-round |
| FR 414 | Horn Creek | 7.5 | Year-round |
| FR 414A | Fulton | 0.6 | Year-round |
| FR 414A1 | Fulton Loop | 1.9 | Year-round |
| FR 414B | Fan Creek | 1.0 | Year-round |
| FR 414C | Spur 414C | 3.5 | Year-round |
| FR 415 | Lunch Creek | 3.4 | Seasonally from June 1 to September 15 |
| FR 415A | Lunch Creek Flat | 2.2 | Seasonally from June 1 to September 15 |
| FR 415A1 | Lunch Creek Spur 415A1 | 1.0 | Seasonally from June 1 to September 15 |
| FR 415B | Buck Mountain | 1.0 | Seasonally from June 1 to September 15 |
| FR 416 | Antimony | 3.5 | Year-round |
| FR 416W | Horse Heaven | 2.2 | Year-round |
| FR 417 | Skunk Creek | 15.7 | Year-round |

| Road Number | Name of Road | Length (miles) | Road Open |
|---|---|---|---|
| FR 417A | Herrick Road | 2.0 | Year-round |
| FR 417A1 | Spur 417A1 | 0.3 | Year-round |
| FR 417B | Round Valley | 4.4 | Year-round |
| FR 417D | High Ditch | 1.2 | Year-round |
| FR 417D1 | Spur 417D1 | 0.2 | Year-round |
| FR 417E | Darla Bear | 4.3 | Year-round |
| FR 417E2 | Spur 417E2 | 1.0 | Year-round |
| FR 417F | East Mountain Lookout | 1.5 | Year-round |
| FR 417F1 | East Mountain Spring | 0.5 | Year-round |
| FR 417H | Clear East Mountain Spur | 2.1 | Year-round |
| FR 417H1 | Spur 417H1 | 0.7 | Year-round |
| FR 417J | Spur 417J | 1.9 | Year-round |
| FR 418 | Larch Creek | 2.4 | All vehicles – Seasonally from June 1 to September 15;<br>Motor vehicles 50 inches wide or less – year-round |
| FR 418A | Snag-Larch | 2.9 | All vehicles – Seasonally from June 1 to September 15;<br>Motor vehicles 50 inches wide or less – year-round |
| FR 418A1 | North Larch | 0.5 | All vehicles – Seasonally from June 1 to September 15;<br>Motor vehicles 50 inches wide or less – year-round |
| FR 418A2 | Pad Road | 0.4 | All vehicles – Seasonally from June 1 to September 15; |
| | | | Motor vehicles 50 inches wide or less – year-round |
| FR 418A3 | Spur 418A3 | 0.5 | All vehicles – Seasonally from June 1 to September 15;<br>Motor vehicles 50 inches wide or less – year-round |
| FR 419 | Curtis Cutoff | 0.3 | Year-round |
| FR 420 | Lower Trail Creek | 0.3 | Year-round |
| FR 420A | West Trail | 1.5 | Year-round |
| FR 420IP1 | Powerline Spur | 0.1 | Year-round |
| FR 420IP2 | Powerline Spur | 0.1 | Year-round |
| FR 420IP3 | Powerline Spur | 0.1 | Year-round |
| FR 425 | Snag Creek | 3.1 | Year-round |
| FR 425A | Snag Creek A | 2.1 | Year-round |
| FR 427 | West Side Warm Lake | 3.2 | Year-round |

| Road Number | Name of Road | Length (miles) | Road Open |
|---|---|---|---|
| FR 427A | Shoreline Summer Homes | 0.8 | Year-round |
| FR 427B | Kinney Point Summer Homes | 0.6 | Year-round |
| FR 427B1 | Kinney Point Sh Spur B1 | 0.3 | Year-round |
| FR 427B2 | Kinney Point Sh Spur B2 | 0.1 | Year-round |
| FR 427D | Spur 427D Pit | 0.2 | Year-round |
| FR 427E | Tule Lake | 0.1 | Year-round |
| FR 427F | Warm Lake Powerline | 0.8 | Year-round |
| FR 427F1 | Powerline Spur, NE | <0.1 | Year-round |
| FR 427F2 | Powerline Spur, NW | 0.1 | Year-round |
| FR 428 | South Fork Salmon Campground | 0.5 | Year-round |
| FR 430 | Crawford GS | 0.6 | Year-round |
| FR 430A | Powder House | 0.1 | Year-round |
| FR 430B | Crawford Ridge | 0.1 | Year-round |
| FR 430B1 | Spur 430B1 | <0.1 | Year-round |
| FR 430C | Spur to Hazmat Shed | <0.1 | Year-round |
| FR 430D | Spur 430D | <0.1 | Year-round |
| FR 431 | Pearsol | 0.6 | Year-round |
| FR 433.1 | Stoney Meadows | 3.2 | Year-round |
| FR 433.2 | Stoney Meadows | 7.6 | Year-round |
| FR 433A | Horsethief | 1.2 | Year-round |
| FR 433A1 | Spur 433A1 | 0.5 | Year-round |
| FR 433B | Delano Road | 2.6 | Year-round |
| FR 433D | South Stony | 3.4 | Year-round |
| FR 433H | Lower Horse Thief | 0.6 | Year-round |
| FR 437 | Sand Creek | 5.0 | Year-round |
| FR 440 | Old Thunder Mountain | 8.5 | Year-round |
| FR 440A | Springfield Mine | 4.9 | Year-round |
| FR 442 | North Fork Sulphur Creek | 3.2 | Year-round |
| FR 442A | South Whiskey Creek | 1.6 | Year-round |
| FR 443 | Whiskey Creek | 1.6 | Year-round |
| FR 443A | Mosquito Creek | 3.2 | Year-round |
| FR 447 | Burnt Log | 20.7 | Year-round |
| FR 447B | Landmark Airfield | 0.4 | Year-round |
| FR 447D | Mud Lake Campground | 0.2 | Year-round |
| FR 447E | Artillery Dome | 8.1 | Year-round |

| Road Number | Name of Road | Length (miles) | Road Open |
|---|---|---|---|
| FR 447E1 | North Fork Sand Creek | 1.5 | All vehicles – Seasonally from June 1 to September 15;<br>Motor vehicles 50 inches wide or less – year-round |
| FR 447E5 | Spur 447E5 | 0.4 | Year-round |
| FR 448 | East Fork Burntlog Creek | 3.3 | Year-round |
| FR 448C | Lake Mountain | 1.3 | Year-round |
| FR 450 | 450 South | 2.1 | Year-round |
| FR 450B | Spur 450B | 1.5 | Year-round |
| FR 451 | Buck Creek | 2.7 | Year-round |
| FR 451A | Buck Creek Spur A | 0.3 | Year-round |
| FR 454 | Sheep Creek | 2.4 | Year-round |
| FR 454A | North Fork Sheep Creek | 0.5 | Year-round |
| FR 455 | Pid Creek | 1.2 | Year-round |
| FR 456 | Golden Hill Road | 3.2 | Year-round |
| FR 467 | Cabin Creek | 3.4 | Year-round |
| FR 467 | Cabin Creek | 6.9 | Seasonally from June 1 to September 15 |
| FR 467IP1 | Powerline Spur | 0.6 | Year-round |
| FR 467IP2 | Powerline Spur | 0.1 | Year-round |
| FR 467IP3 | Powerline Spur | <0.1 | Year-round |
| FR 467IP4 | Powerline Spur | 0.1 | Year-round |
| FR 467IP5 | Powerline Spur | <0.1 | Year-round |
| FR 467IP6 | Powerline Spur | <0.1 | Year-round |
| FR 467IP7 | Powerline Spur | <0.1 | Year-round |
| FR 467IP8 | Powerline Spur | 0.3 | Year-round |
| FR 467IP9 | Powerline Spur | 0.1 | Year-round |
| FR 467IP10 | Powerline Spur | 0.1 | Year-round |
| FR 467IP11 | Powerline Spur | <0.1 | Year-round |
| FR 467IP12 | Powerline Spur | <0.1 | Year-round |
| FR 467IP13 | Powerline Spur | 0.1 | Year-round |
| FR 467IP14 | Powerline Spur | <0.1 | Year-round |
| FR 467IP15 | Powerline Spur | <0.1 | Year-round |
| FR 467IP16 | Powerline Spur | 0.1 | Year-round |
| FR 467IP17 | Powerline Spur | <0.1 | Year-round |
| FR 467IP18 | Powerline Spur | <0.1 | Year-round |
| FR 467K | Park Creek Spur | 0.9 | Year-round |
| FR 467M | Spur 467M | 0.3 | Year-round |

| Road Number | Name of Road | Length (miles) | Road Open |
|---|---|---|---|
| FR 467P | Spur 467P | 1.0 | Year-round |
| FR 467Q | Spur 467Q | 0.7 | Year-round |
| FR 470 | Bear Creek | 2.3 | Year-round |
| FR 471 | Camp Creek | 3.5 | Year-round |
| FR 472 | Lodgepole Creek | 2.0 | Year-round |
| FR 474 | South Fork Salmon River | 21.1 | Year-round |
| FR 474A | Penny Spring Campground | 0.2 | Year-round |
| FR 474B | Spur 474B | 0.1 | Year-round |
| FR 474C | Dump | 0.2 | Year-round |
| FR 474CA | Spur 474CA | 0.4 | Year-round |
| FR 474D | Spur 474D | 0.5 | Year-round |
| FR 474D1 | 474D1 Wye | 0.1 | Year-round |
| FR 474E | Landing Road | 0.7 | Year-round |
| FR 474E1 | Roaring Rock Pit | 0.2 | Year-round |
| FR 474F | Flat Bear | 1.1 | Year-round |
| FR 474G | Flat Camp | 0.8 | Year-round |
| FR 474IP1 | Powerline Spur | 0.2 | Year-round |
| FR 474JMO | Juniper Mountain Outfitters | 0.2 | Year-round |
| FR 474K | Eureka Silver King | 0.1 | Year-round |
| FR 474L | Spur 474L | 0.1 | Year-round |
| FR 474M | Spur 474M | 0.1 | Year-round |
| FR 474N | Spur 474N | 0.2 | Year-round |
| FR 474N1 | Yellow Jacket Trailhead | 0.1 | Year-round |
| FR 474O | Roaring Rock Pit | 0.2 | Year-round |
| FR 474P | Spur 474P | 0.6 | Year-round |
| FR 474Q | Vulcan Trailhead | 0.1 | Year-round |
| FR 474R | Stolle Guard Station | <0.1 | Year-round |
| FR 474S | Spur 474S | 0.2 | Year-round |
| FR 474T | Spur 474T | 0.2 | Year-round |
| FR 474U | Spur 474U | 0.3 | Year-round |
| FR 474V | Spur 474V | 0.1 | Year-round |
| FR 475 | Eureka Point | 0.1 | Year-round |
| FR 478 | Rice Creek | 5.9 | Year-round |
| FR 483 | Tyndall Creek | 14.3 | Year-round |
| FR 483A | Spur 483A | 1.5 | Year-round |
| FR 488 | Paradise Valley | 1.7 | Year-round |
| FR 488A | Warm Lake Project Camp | 0.2 | Year-round |

| Road Number | Name of Road | Length (miles) | Road Open |
|---|---|---|---|
| FR 488B | Knox-Cabin | 1.4 | Year-round |
| FR 488C | Spur 488C | 0.2 | Year-round |
| FR 488D | Paradise Valley Rec Res | 0.2 | Year-round |
| FR 488E | Spur 488E | 0.2 | Year-round |
| FR 488IP1 | Powerline Spur | 0.1 | Year-round |
| FR 488IP2 | Powerline Spur | 0.6 | Year-round |
| FR 489 | North Side Warm Lake | 1.3 | Year-round |
| FR 489.1 | Burn Pile | 0.4 | Year-round |
| FR 489A | Picnic Campground | 0.2 | Year-round |
| FR 489A1 | Picnic Campground Toilets | <0.1 | Year-round |
| FR 489B | Shoreline Campground Loop | 0.6 | Year-round |
| FR 489B1 | Shoreline Campground Group Use | 0.1 | Year-round |
| FR 489B2 | Shoreline Campground | 0.2 | Year-round |
| FR 489C | Shoreline Summer Home | 0.2 | Year-round |
| FR 489D | North Shore | 0.1 | Year-round |
| FR 489E1 | Billy Rice Beach | <0.1 | Year-round |
| FR 489F | Shoreline Boat Ramp | <0.1 | Year-round |
| FR 489G | Pumphouse | <0.1 | Year-round |
| FR 493 | Sixbit | 12.4 | Year-round |
| FR 493E | Bottom Sixbit | 1.0 | Year-round |
| FR 493I | Fish Trap | 0.2 | Year-round |
| FR 493IP1 | Powerline Spur | 0.1 | Year-round |
| FR 493IP2 | Powerline Spur | 0.1 | Year-round |
| FR 493IP3 | Powerline Spur | <0.1 | Year-round |
| FR 495 | Dollar Creek | 0.7 | Year-round |
| FR 497.1 | Gold Fork Meadow | 5.1 | Year-round |
| FR 497A | Porcupine Flat | 1.9 | Year-round |
| FR 497A1.1 | Big Creek Road | 1.0 | Year-round |
| FR 497B | Gold Fork Lookout | 0.5 | Year-round |
| FR 497E | Lower Hargrave | 0.1 | Year-round |
| FR 497G | Lee Road | 2.0 | Year-round |
| FR 497G1 | Spur 497G1 | 0.2 | Year-round |
| FR 497H | Little Creek Cutoff | 1.7 | Year-round |
| FR 497I | Nowland | 0.1 | Year-round |
| FR 497IP1 | Powerline Spur | 0.1 | Year-round |
| FR 497IP2 | Powerline Spur | 0.1 | Year-round |

| Road Number | Name of Road | Length (miles) | Road Open |
|---|---|---|---|
| FR 497IP3 | Powerline Spur | <0.1 | Year-round |
| FR 497IP4 | Powerline Spur | <0.1 | Year-round |
| FR 497IP5 | Powerline Spur | <0.1 | Year-round |
| FR 497IP6 | Powerline Spur | 0.3 | Year-round |
| FR 497IP7 | Powerline Spur | 0.4 | Year-round |
| FR 497IP8 | Powerline Spur | 0.1 | Year-round |
| FR 497IP9 | Powerline Spur | 0.1 | Year-round |
| FR 497IP10 | Powerline Spur | <0.1 | Year-round |
| FR 497IP11 | Powerline Spur | 0.2 | Year-round |
| FR 497IP12 | Powerline Spur | 0.2 | Year-round |
| FR 497IP13 | Powerline Spur | 0.1 | Year-round |
| FR 497IP14 | Powerline Spur | 0.2 | Year-round |
| FR 497IP15 | Powerline Spur | 0.1 | Year-round |
| FR 497IP16 | Powerline Spur | 0.1 | Year-round |
| FR 497J | Big Johnson | 0.1 | Year-round |
| FR 497K | Spur 497K | 1.8 | Year-round |
| FR 497L | Spur L | 0.3 | Year-round |
| FR 498D | High Foolhen Way | 1.5 | Year-round |
| FR 498E | 31 Road | 0.8 | Year-round |
| FR 498E1 | Lower 31 Road | 0.8 | Year-round |
| FR 498E4 | Spur 498E4 | 0.4 | Year-round |
| FR 498F | State Road | 0.8 | Year-round |
| FR 498F1 | State Road 1 | 0.7 | Year-round |
| FR 579FA | Penn Basin Campground | 0.7 | Year-round |
| FR 579FB | Rec Spur 579FB | 0.1 | Year-round |
| FR 579IA | Summit Lake Campground | 0.1 | Year-round |
| FR 579K1 | Warm Lake Campground Access | 0.3 | Year-round |
| FR 579KA | Lake Shore Summer Homes | 0.1 | Year-round |
| FR 579KA1 | Lodge Driveway Loop | 0.1 | Year-round |
| FR 579KB | Warm Lake Lodge Spur | 0.1 | Year-round |
| FR 579KB1 | Spur 579KB1 | 0.3 | Year-round |
| FR 579KB2 | Lodge Camp Spur | <0.1 | Year-round |
| FR 579KB3 | Lodge Camp Spur | <0.1 | Year-round |
| FR 579KC | Warm Lake Campground-South | 0.1 | Year-round |
| FR 579KC1 | Warm Lake Campground-North | 0.1 | Year-round |

| Road Number | Name of Road | Length (miles) | Road Open |
|---|---|---|---|
| FR 579KD | Warm Lake Rec Res | <0.1 | Year-round |
| FR 579JA | Camp Maranatha | 0.2 | Year-round |
| FR 579P | Church Camp | 0.2 | Year-round |
| FR 579U1 | Rec Spur 579U1 | 0.1 | Year-round |
| FR 579U2 | Rec Spur 579U2 | 0.1 | Year-round |
| FR 579U3 | Rec Spur 579U3 | 0.1 | Year-round |
| FR 579U4 | Rec Spur 579U4 | <0.1 | Year-round |
| FR 579U5 | Rec Spur 579U5 | <0.1 | Year-round |
| FR 579U6 | Rec Spur 579U6 | 0.2 | Year-round |
| FR 579U7 | Rec Spur 579U7 | 0.1 | Year-round |
| FR 579U8 | Rec Spur 579U8 | <0.1 | Year-round |
| FR 579U9 | Rec Spur 579U9 | 0.2 | Year-round |
| FR 579U10 | Rec Spur 579U10 | 0.1 | Year-round |
| FR 579U11 | Rec Spur 579U11 | 0.1 | Year-round |
| FR 579U12 | Lodgepole Creek Trailhead | 0.1 | Year-round |
| FR 579U13 | Rec Spur 579U13 | <0.1 | Year-round |
| FR 579U14 | Rec Spur 579U14 | 0.1 | Year-round |
| FR 579U15 | Rec Spur 579U15 | <0.1 | Year-round |
| FR 600 | West Fork Creek | 0.1 | Year-round |
| FR 50674 | South Fork Salmon River | 3.0 | Year-round |
| FR 51290 | Meadow Creek Lookout | 11.5 | Year-round |
| FR 1886 | Smith Camp | 0.1 | Year-round |
| FR 1887 | Yellow Pine Bar | 0.9 | Year-round |
| FR 8021 | Rose Marie Neal | 0.1 | Year-round |
| FR 9001 | Upper Haul | 0.1 | Year-round |
| FR FH22IP1 | Powerline Spur | 0.2 | Year-round |
| FR FH22IP2 | Powerline Spur | 0.2 | Year-round |
| FR FH22IP3 | Powerline Spur | 0.1 | Year-round |
| FR FH22IP4 | Powerline Spur | 0.1 | Year-round |
| FR FH22IP5 | Powerline Spur | 0.1 | Year-round |
| FR FH22IP6 | Powerline Spur | 0.1 | Year-round |
| FR FH22IP7 | Powerline Spur | 0.2 | Year-round |
| FR FH22IP8 | Powerline Spur | 0.4 | Year-round |
| FR FH22IP9 | Powerline Spur | 0.2 | Year-round |
| FR FH22IP10 | Powerline Spur | 0.2 | Year-round |
| FR FH22IP11 | Powerline Spur | 0.6 | Year-round |
| FR FH22IP12 | Powerline Spur | <0.1 | Year-round |

| Road Number | Name of Road | Length (miles) | Road Open |
|---|---|---|---|
| FR FH22IP13 | Powerline Spur | 0.1 | Year-round |
| FR FH22IP14 | Powerline Spur | 0.1 | Year-round |
| FR FH22IP15 | Powerline Spur | 0.3 | Year-round |
| FR FH22IP16 | Powerline Spur | 0.2 | Year-round |
| FR FH22IP17 | Powerline Spur | 0.1 | Year-round |
| FR FH22IP18 | Powerline Spur | 0.1 | Year-round |
| FR FH22IP19 | Powerline Spur | 0.1 | Year-round |
| FR X400B | Spur X400B | 0.4 | Year-round |

Table Source: AECOM 2020; Forest Service 2019a

Table Notes:

* Though designated as year-round roads, these roads are not plowed and, therefore, do not open for through-traffic until at least mid-June and close to public use as early as October 15.

**Table N-5 National Forest System Roads Open to Motorized Vehicles in the Winter in the Analysis Area**

| Road Number | Name of Road | Length (miles) | Winter Use |
|---|---|---|---|
| FR 409 | Clear Creek | 16.6 | Groomed OSV route |
| FR 410 | Ditch Creek | 8.8 | Groomed OSV route |
| FR 414 | Horn Creek | 7.5 | Groomed OSV route |
| FR 417 | Skunk Creek | 15.7 | Groomed OSV route |
| FR 417B | Round Valley | 4.4 | Groomed OSV route |
| FR 417E | Darla Bear | 4.3 | Groomed OSV route |
| FR 417H | Clear East Mountain Spur | 2.1 | Groomed OSV route |
| FR 427 | West Side Warm Lake | 3.2 | Groomed OSV route |
| FR 437 | Sand Creek | 5.0 | Groomed OSV route |
| FR 442 | North Fork Sulphur Creek | 3.2 | Groomed OSV route |
| FR 447 | Burnt Log | 6.0 | Groomed OSV route |
| FR 447 | Burnt Log | 3.8 | Infrequently groomed OSV route |
| FR 474 | South Fork Salmon River | 3.7 | Groomed OSV route |
| FR 474 | South Fork Salmon River | 10.3 | Plowed route |
| FR 483 | Tyndall Creek | 14.4 | Groomed OSV route |
| FR 489 | North Side Warm Lake | 1.3 | Groomed OSV route |
| FR 600 | West Fork Creek | 0.1 | Infrequently groomed OSV route |

Table Source: AECOM 2020; Forest Service 2017a

This page intentionally left blank

**Table N-6 Non-National Forest System Roads in the Analysis Area**

| Name of Road | Length (miles) | Jurisdiction |
|---|---|---|
| Yellow Pine | 0.6 | Local |
| Cascade-Warm Lake (FH 22) | 13.0 | County |
| Clear Creek | 1.9 | County |
| Gold Fork River | 3.0 | County |
| Johnson Creek | 24.0 | County |
| Logan Creek | 3.1 | County |
| McCall-Stibnite | 17.1 | County |
| Stanley-Warm Lake | 20.3 | County |
| Summer Home | 0.4 | County |
| Yellowpine Cemetery | <0.1 | County |
| Yellowpine Campground | 0.2 | County |
| Warren-Profile Gap | 26.8 | County |
| Eagle Nest-Gold Fork River | <0.1 | State |
| State Spur North | <0.1 | State |
| State Spur South | <0.1 | State |
| Clement | 0.8 | Private |
| Logan Creek | <0.1 | Private |
| McCall-Stibnite | 0.8 | Private |
| Oberbillig Bridge | <0.1 | Private |

Table Source: AECOM 2020; Forest Service 2019a

This page intentionally left blank

**Table N-7 Non-National Forest System Roads Available in the Winter in the Analysis Area**

| Name of Road | Length (miles) | Jurisdiction | Winter Use |
|---|---|---|---|
| Cascade-Warm Lake (FH 22) | 13.0 | County | Plowed route |
| Clear Creek | 1.9 | County | Groomed OSV route |
| Johnson Creek | 7.5 | County | Plowed route |
| Johnson Creek | 15.5 | County | Groomed OSV route |
| McCall-Stibnite | 6.0 | County | Plowed route |
| Stanley-Warm Lake | 3.1 | County | Plowed route |
| Stanley-Warm Lake | 16.1 | County | Groomed OSV route |
| Stanley-Warm Lake | 0.5 | County | Infrequently groomed OSV route |

Table Source: AECOM 2020; Forest Service 2017a

This page intentionally left blank

**Table N-8 Designated Summer and Winter ROS Classes and Acreages in the Analysis Area**

| ROS Class | Summer | | Winter | |
|---|---|---|---|---|
| | Acres | Percentage of Analysis Area | Acres | Percentage of Analysis Area |
| Primitive | 57,959 | 10.8 | 57,959 | 10.8 |
| Semi-Primitive Non-Motorized | 163,909 | 30.4 | 35,449 | 6.6 |
| Semi-Primitive Motorized | 40,775 | 7.6 | 332,328 | 61.6 |
| Roaded Natural | 91,043 | 16.9 | 23,367 | 4.3 |
| Roaded Modified | 150,668 | 27.9 | 55,294 | 10.3 |
| Rural | 3,064 | 0.6 | 3,019 | 0.6 |
| Not Forest Service | 24 | <0.1 | 24 | <0.1 |
| Other | 31,952 | 5.9 | 31,952 | 5.9 |
| **Total** | **539,393** | | **539,393** | |

Table Source: AECOM 2020; Forest Service 2017b

Table Notes:

ROS = Recreation Opportunity Spectrum

This page intentionally left blank

**Table N-9 ROS Physical Setting Criteria**

| Criteria | Primitive | Semi-Primitive Non-Motorized | Semi-Primitive Motorized | Roaded Natural | Rural | Urban |
|---|---|---|---|---|---|---|
| Remoteness | An area designated at least 3 miles from all roads, railroads, or trails with motorized use | An area designated at least 0.5 mile but not farther than 3 miles from all roads, railroads, and trails with motorized use; can include the existence of primitive roads and trails if usually closed to motorized use. | An area designated within 0.5 mile of primitive roads or trails used by motor vehicles, but not closer than 0.5 mile from better than primitive roads. | An area designated within 0.5 mile from better than primitive roads and all railroads. | No distance criteria. | No distance criteria. |
| Size of Area | 5,000 acres | 2,500 acres | 2,500 acres | No size criteria | No size criteria | No size criteria |
| Evidence of Humans | Setting is essentially an unmodified natural environment.<br>Evidence of humans would be unnoticed by an observer wandering through the area.<br>Evidence of trails is acceptable but should not exceed standard to carry expected use.<br>Structures are extremely rare. | Natural setting may have subtle modifications that would be noticed, but not draw the attention of an observer wandering through the area.<br>Little or no evidence of primitive roads and the motorized use of trails and primitive roads.<br>Structures are rare and isolated. | Natural setting may have moderately dominant alterations but would not draw the attention of motorized observers on trails and primitive roads within the area.<br>Strong evidence of primitive roads and the motorized use of trails and primitive roads.<br>Structures are rare and isolated. | Natural setting may have modifications, which range from being easily noticed to strongly dominant to observers within the area. However, from sensitive travel routes and use areas these alterations would remain unnoticed or visually subordinate.<br>There is strong evidence of designed roads and/or highways.<br>Structures are generally scattered, remaining visually subordinate or unnoticed to the sensitive travel route observer. Structures may include power | Natural setting is culturally modified to the point that it is dominant to the sensitive travel route observer. May include pastoral, agricultural, intensively managed wildland resource landscapes, or utility corridors. Pedestrian or other slow-moving observers are constantly within view of culturally changed landscape.<br>There is strong evidence of designed roads and/or highways.<br>Structures are readily apparent and may range from scattered to small dominant clusters including power lines, microwave | Setting is strongly structure dominated. Natural or natural-appearing elements may play an important role but be visually subordinate.<br>Pedestrian and other slow-moving observers are constantly within view of artificial enclosure of spaces.<br>There is strong evidence of designed roads and/or highways and streets.<br>Structures and structure complexes are dominant, and may include major resorts and marinas, national and regional ski areas, towns, industrial sites, |

| Criteria | Primitive | Semi-Primitive Non-Motorized | Semi-Primitive Motorized | Roaded Natural | Rural | Urban |
|---|---|---|---|---|---|---|
| | | | | lines, microwave installations and recreation sites. | installations, local ski areas, minor resorts and recreation sites. | condominiums or second home developments. |

Table Source: AECOM 2020; Forest Service 2003

**Table N-10 Additional Criteria for Mapping Summer ROS Physical Setting**

| Physical Setting | Criteria |
|---|---|
| Primitive | Areas as determined per National ROS Inventory Mapping Protocol" (Forest Service 2003) |
| Semi-Primitive Non-Motorized | Areas as determined per National ROS Inventory Mapping Protocol" (Forest Service 2003) |
| Semi-Primitive Motorized | Areas as determined per National ROS Inventory Mapping Protocol" (Forest Service 2003) |
| Roaded Natural | Areas as determined per National ROS Inventory Mapping Protocol" (Forest Service 2003) |
| Rural | Cascade, Warm Lake, Landmark, and Yellow Pine; other areas as determined per National ROS Inventory Mapping Protocol" (Forest Service 2003) |
| Not Applicable | None |

Table Source: AECOM 2020; Forest Service 2003

Table Notes:

ROS = Recreation Opportunity Spectrum

This page intentionally left blank

**Table N-11 Additional Criteria for Mapping Winter ROS Physical Setting**

| Physical Setting | Criteria |
|---|---|
| Primitive | Areas where winter motorized travel is restricted |
| Semi-Primitive Non-Motorized | Areas designated as closed to winter motorized recreation or closed to motorized over-snow travel |
| Semi-Primitive Motorized | Groomed and ungroomed trails; areas “open to snow” |
| Roaded Natural | Plowed routes in isolated areas |
| Rural | Plowed routes |
| Not Applicable | None |

Table Source: AECOM 2020

This page intentionally left blank

**Table N-12 Estimated ROS Summer and Winter Physical Settings and Acreages in the Analysis Area**

| ROS Physical Setting | Summer | | Winter | |
|---|---|---|---|---|
| | Acres | Percentage of Analysis Area | Acres | Percentage of Analysis Area |
| Primitive | 17,278 | 3.2 | 21,370 | 3.9 |
| Semi-Primitive Non-Motorized | 218,512 | 40,4 | 245,210 | 45.3 |
| Semi-Primitive Motorized | 83,497 | 15.4 | 240,387 | 44.4 |
| Semi-Primitive Motorized Groomed | N/A | N/A | 50,436* | 9.3 |
| Roaded Natural | 140,594 | 26.0 | 7,511 | 1.4 |
| **Rural** | 81,450 | 15.0 | 26,853 | 5.0 |
| **Total** | **541,331** | | **541,331** | |

Table Source: AECOM 2020

Table Notes:

*This acreage overlaps other features and therefore is not included within the total acreage.

This page intentionally left blank

**Table N-13 2019 Recreation-Related Special Use Permits within the Analysis Area**

| Permittee | Permit Expiration Date | Facilities Permitted on NFS Lands | Permitted Area on NFS Lands | IOGLB Licensed Activities | IOGLB Licensed Hunting Species |
|---|---|---|---|---|---|
| **PNF** | | | | | |
| Big Creek Lodge | 2043 | • Lodge<br>• Duplex<br>• Gas station/storage building<br>• Tack shed,<br>• Hydroelectric unit<br>• Water system,<br>• Septic drain field<br>• Corral and pasture<br>• Recreation amenities (horseshoe pit, fire pit, BBQ pit, volleyball court, tent camping platforms) | Big Creek Lodge near the Big Creek Airstrip | • Trail rides/pack trips,<br>• Fishing<br>• Hunting | N/A |
| Elk Springs Outfitters[1] | 2027 | • 4 assigned camps<br>• Other locations approved for short term drop camps and non-fee camps where stay does not exceed 14 days | Operating Area 4 includes most of PNF 13 and portions of the FCRNRW adjacent to PNF 13, including western Monumental and Marble Creek areas | • Backpacking<br>• Trail rides/pack trips<br>• Mountain bike touring<br>• Photo trips<br>• Hunting | • Deer<br>• Elk<br>• Goat<br>• Sheep<br>• Bear<br>• Cougar<br>• Predators<br>• Wolf<br>• Forest grouse |
| Flying Resort Ranches[2] | 2025 | None within analysis area | Route through the FCRNRW to Big Creek | • Backpacking<br>• Trail rides/pack trips<br>• Incidental fishing | N/A |
| Idaho Wilderness Company[3] | 2020 | • 7 assigned camps | A portion of the FCRNRW east of Big Creek within GMU 26 and 25, including the | • Hunting<br>• Trail rides/pack trips | • Deer<br>• Elk<br>• Goat |

| Permittee | Permit Expiration Date | Facilities Permitted on NFS Lands | Permitted Area on NFS Lands | IOGLB Licensed Activities | IOGLB Licensed Hunting Species |
|---|---|---|---|---|---|
| | | | Monumental Creek and Thunder Mountain Road (FR 50375)<br>areas east of the mine site | | • Sheep<br>• Bear<br>• Cougar<br>• Predators<br>• Wolf<br>• Moose<br>• Forest grouse<br>• Chukar |
| 4 Summit Challenge bike event | 2021 | Use and closure of South Fork Salmon River Road | South Fork Salmon River Road (FR 50674/474)<br>last Saturday in July | N/A | N/A |
| **BNF** | | | | | |
| Juniper Mountain Outfitters | Pending[4] | • Trails for summer camp, trail rides, fishing – 084, 101, 103, 105, 107, 108, 109, 122, and 161<br>• Fishing trips to Long, Rainbow, Caton, Riordan, Black, Bear Creek and Curtis Lakes | Spike camp located between the headwaters of Russian and Halfway Creeks in the Johnson Creek drainage for rifle and some archery hunt opportunities | Area 1<br>• Incidental fishing<br>• Trail rides/pack trips<br>Area 2<br>• Trail rides/pack trips<br>Area 3<br>• Incidental fishing<br>• Trail rides/pack trips | Area 1<br>• Bear<br>• Wolf<br>Area 2<br>• Elk<br>• Deer<br>Area 3<br>• Bear<br>• Wolf |
| North Shore Lodge | 2025 | • Lodge, including store, restaurant, bar, wood patio, restroom and staff quarters<br>• 10 rental cabins<br>• Laundry/shower house<br>• 3 staff RV sites<br>• 8 propane tanks, compressor shed, | 2.94 acres in Tract B-1, Lot 9 near Warm Lake in Section 12, T. 15 N., R. 6 E, Boise Meridian | N/A | N/A |

| Permittee | Permit Expiration Date | Facilities Permitted on NFS Lands | Permitted Area on NFS Lands | IOGLB Licensed Activities | IOGLB Licensed Hunting Species |
|---|---|---|---|---|---|
| | | central fire pit, 2 satellite dishes<br>• 2 boat docks<br>• Associated water and sewer systems | | | |
| Warm Lake Lodge and Resort | 2021 | • Lodge, including store, restaurant, bar, public restroom, water tank shed, patio<br>• Gas and oil building<br>• Shower/laundry building<br>• One owner cabin, eight guest cabins, and three employee cabins<br>• A seven-unit campground<br>• Pump house, old outhouse, woodshed, tack shed<br>• Barbeque pit, two horseshoe pits<br>• Boat ramp, retaining wall/boardwalk, boat docks, swim beach<br>• Septic systems, two septic treatment buildings, two septic drain fields, water system and several portable toilets | 27.23 acres located in the western 1/2 of Section 7, T16N R7E Boise Meridian | N/A | N/A |
| Warm Lake Camp (previously known as Camp Ore Ida) | Pending[5] | • Chapel, dining hall, snack shop, camp office building, lodge, camp sign, and access road with gate<br>• Well house with concrete pad, women's bathhouse, and men's bathhouse<br>• Nurse cabin/ storage shed, 1 staff cabin, 3 women's cabins, 2 men's cabins, 2 A- frames, 2 tent pads, and 25 RV parking units with water and electric hook-ups,<br>• Volleyball court, fire pit area, baseball field, slingshot target range, playground equipment, 2 tether balls, and lodgepole structure | 6.2 acres in Section 7, T15N, R7E, Boise Meridian | N/A | N/A |

| Permittee | Permit Expiration Date | Facilities Permitted on NFS Lands | Permitted Area on NFS Lands | IOGLB Licensed Activities | IOGLB Licensed Hunting Species |
|---|---|---|---|---|---|
| Youth with a Mission (YMAC) (previously known as Camp Maranatha) | Pending[5] | • 8 dorm style cabins and 4 staff cabins<br>• One youth restroom/shower building and one staff restroom/shower building<br>• A chapel building, dining hall, and canteen/ maintenance building<br>• A play field, volleyball court, horseshoe pit, gravel basketball court, fire ring, and small outdoor amphitheater<br>• 2 RV group sites<br>• Domestic well and pump house, three septic tanks, two septic drain fields, and associated water, sewer, and electric utility lines | 5.6 acres approximately 28 miles northeast of Cascade, Idaho in Sections 17 of Township 15 North, Range 7 East, Boise Meridian | N/A | N/A |
| Recreation Residences (Warm Lake and Paradise Valley tracts) | 2028 | • 62 recreation residences including cabins, docks and outbuildings | Warm Lake and Paradise Valley | N/A | N/A |

Table Sources: AECOM 2020; Forest Service 2013, 2015b-e, 2017c,d, 2019b, Idaho Outfitters and Guides Licensing Board 2020a,b

Table Notes:

1 IOGLB operating areas 6, 7, and 8 are outside the analysis area and therefore are not included in this table.

2 IOGLB operating areas I, 2, 3, and 7 are located outside the analysis area and therefore are not included in this table.

3 IOGLB operating area 2 is outside the analysis area and therefore is not included in this table.

4 The Forest Service is currently conducting environmental review for a new 10-year permit for this outfitter.

5 The Forest Service is currently in the process of renewing these permits.

N/A = not applicable

No neighbor to N

No neighbor to NW

No neighbor to NE

No neighbor to W

No neighbor to E

Page 4 to SW

No neighbor to SE

Page 4 to S

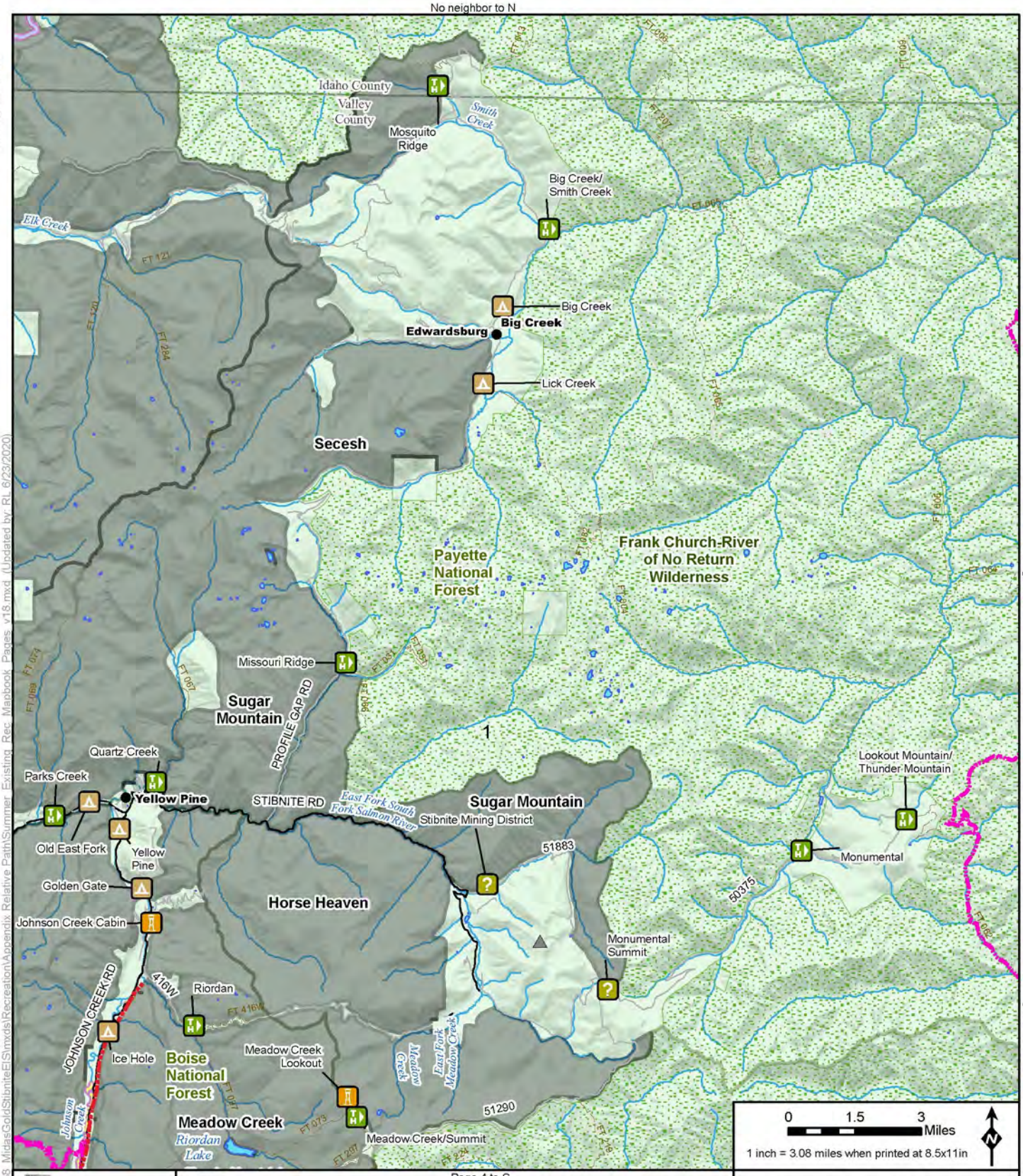


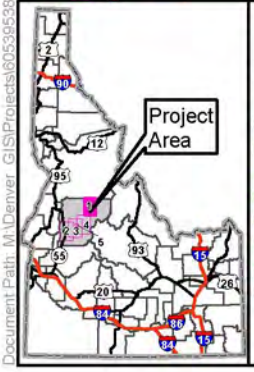


**LEGEND**

**Special Designations**
- ID Roadless Area

**Wild And Scenic Rivers Status/Classification**
- ?, Wild
- Designated, Wild
- Eligible, Recreational
- Eligible, Scenic
- Eligible, Wild
- Suitable, Recreational
- Suitable, Scenic
- Suitable, Wild

**Recreation Facilities**
- Boating Site
- Campground
- Dispersed Camping
- Day Use Area
- Documentary Site
- Group Picnic Site
- Horse Camp
- Hotel/Lodge/Resort
- Information Site/Fee Station
- Interpretive Site (Admin)
- Interpretive Site (Minor)
- (Fire) Lookout/Cabin
- Organization Site
- Picnic Site
- Recreation Residence
- Swimming Site
- Trailhead
- Wildlife Viewing Site

**Project Components ***

**Utilities**
- Existing Powerline
- Existing Substation **
- Existing Communication Tower

**Offsite Facilities**
- Midas Gold Offsite Facility

**Other Features**
- U.S. Forest Service
- Wilderness
- County
- City/Town
- Railroad
- Highway
- Access Road
- Road
- Idaho Centennial Trail
- Stream/River
- Lake/Reservoir

* Project Components are associated with Existing Conditions

** Substation locations are approximate

The McCall – Stibnite Road (CR 50-412) consists of Lick Creek Road, East Fork South Fork Salmon River Road (East Fork Road) and Stibnite Road.

Not all features are visible in every map extent.

# Existing Conditions Recreation Page 1 of 5

## Stibnite Gold Project Stibnite, ID

*Base Layer: USGS The National Map: 3D Elevation Program. USGS Earth Resources Observation & Science (EROS) Center. GMTED2010. Data refreshed January, 2020.*
*Other Data Sources: Midas Gold, State of Idaho Geospatial Gateway (INSIDE Idaho), Boise National Forest, Payette National Forest*

Map Date: 6/23/2020

Document Path: M:\Denver_GIS\Projects\60539538_MidasGold\StibniteEIS\mxds\Recreation\Appendix_Relative_Path\Summer_Existing_Rec_Mapbook_Pages_v18.mxd (Updated by: RL 6/23/2020)

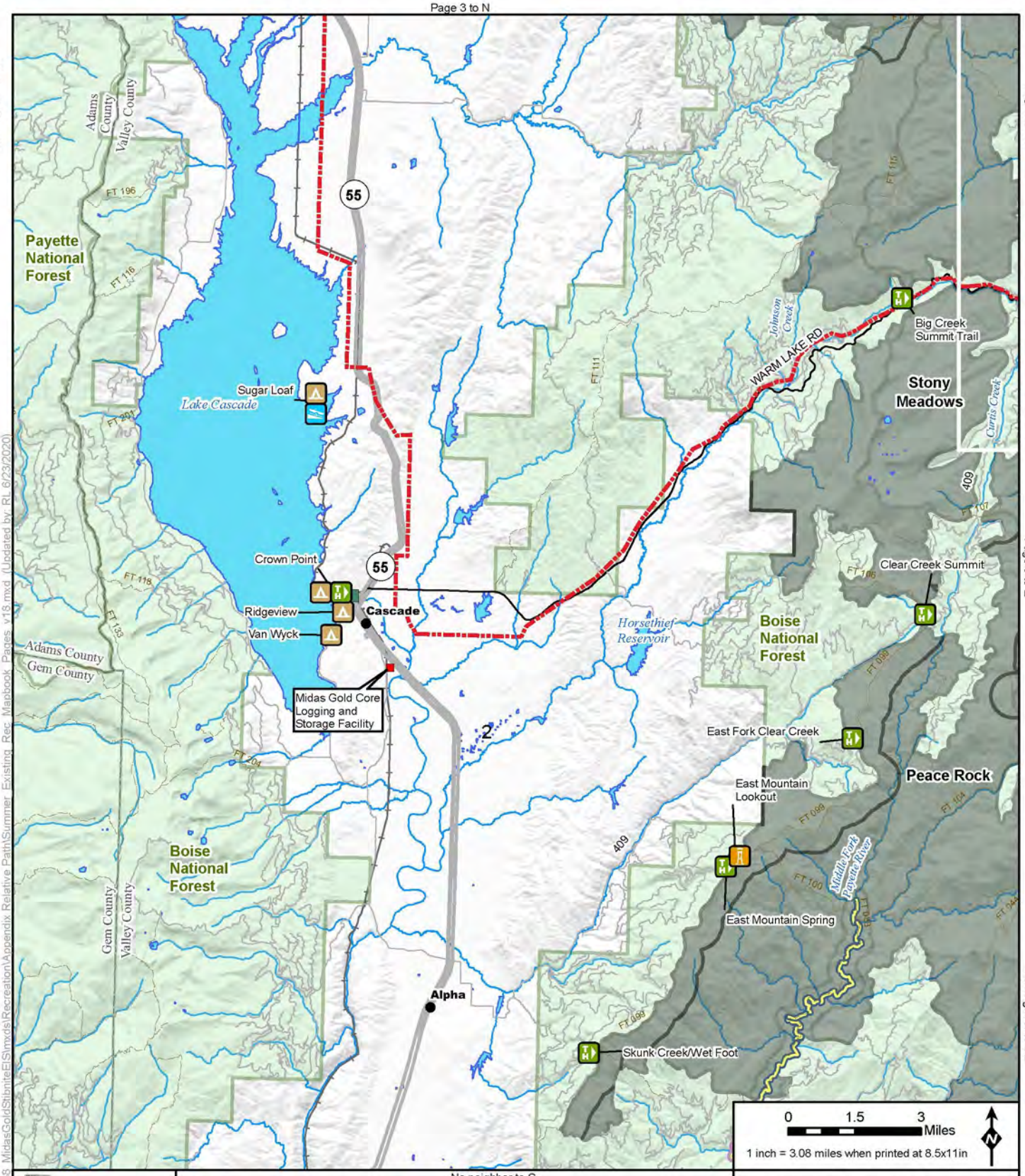
Page 3 to N
No neighbor to NW
Page 3 to NE
No neighbor to W
Page 3 to E
No neighbor to SW
No neighbor to SE
No neighbor to S
Payette National Forest
Adams County
Valley County
Gem County
Boise National Forest
Lake Cascade
Sugar Loaf
Crown Point
Ridgeview
Van Wyck
Cascade
Midas Gold Core Logging and Storage Facility
Alpha
Horsethief Reservoir
WARM LAKE RD
Johnson Creek
Big Creek Summit Trail
Stony Meadows
Curtis Creek
Clear Creek Summit
East Fork Clear Creek
Peace Rock
East Mountain Lookout
East Mountain Spring
Middle Fork Payette River
Skunk Creek/Wet Foot
55
2
409
FT 196
FT 116
FT 201
FT 118
FT 133
FT 204
FT 111
FT 115
FT 107
FT 106
FT 098
FT 099
FT 100
FT 104
0 1.5 3 Miles
1 inch = 3.08 miles when printed at 8.5x11in
Project Area
LEGEND
Special Designations
ID Roadless Area
Wild And Scenic Rivers Status/Classification
?, Wild
Designated, Wild
Eligible, Recreational
Eligible, Scenic
Eligible, Wild
Suitable, Recreational
Suitable, Scenic
Suitable, Wild
Recreation Facilities
Boating Site
Campground
Dispersed Camping
Day Use Area
Documentary Site
Group Picnic Site
Horse Camp
Hotel/Lodge/Resort
Information Site/Fee Station
Interpretive Site (Admin)
Interpretive Site (Minor)
(Fire) Lookout/Cabin
Organization Site
Picnic Site
Recreation Residence
Swimming Site
Trailhead
Wildlife Viewing Site
Project Components *
Utilities
Existing Powerline
Existing Substation **
Existing Communication Tower
Offsite Facilities
Midas Gold Offsite Facility
Other Features
U.S. Forest Service
Wilderness
County
City/Town
Railroad
Highway
Access Road
Road
Idaho Centennial Trail
Stream/River
Lake/Reservoir
* Project Components are associated with Existing Conditions
** Substation locations are approximate
The McCall – Stibnite Road (CR 50-412) consists of Lick Creek Road, East Fork South Fork Salmon River Road (East Fork Road) and Stibnite Road.
Not all features are visible in every map extent.
Existing Conditions Recreation
Page 2 of 5
Stibnite Gold Project
Stibnite, ID
Base Layer: USGS The National Map: 3D Elevation Program. USGS Earth Resources Observation & Science (EROS) Center: GMTED2010. Data refreshed January, 2020.
Other Data Sources: Midas Gold, State of Idaho Geospatial Gateway (INSIDE Idaho), Boise National Forest, Payette National Forest
PAYETTE NATIONAL FOREST
Map Date: 6/23/2020
Document Path: M:\Denver_GIS\Projects\60539538_MidasGold\StibniteEIS\mxds\Recreation\Appendix_Relative_Path\Summer_Existing_Rec_Mapbook_Pages_v18.mxd (Updated by: RL 6/23/2020)

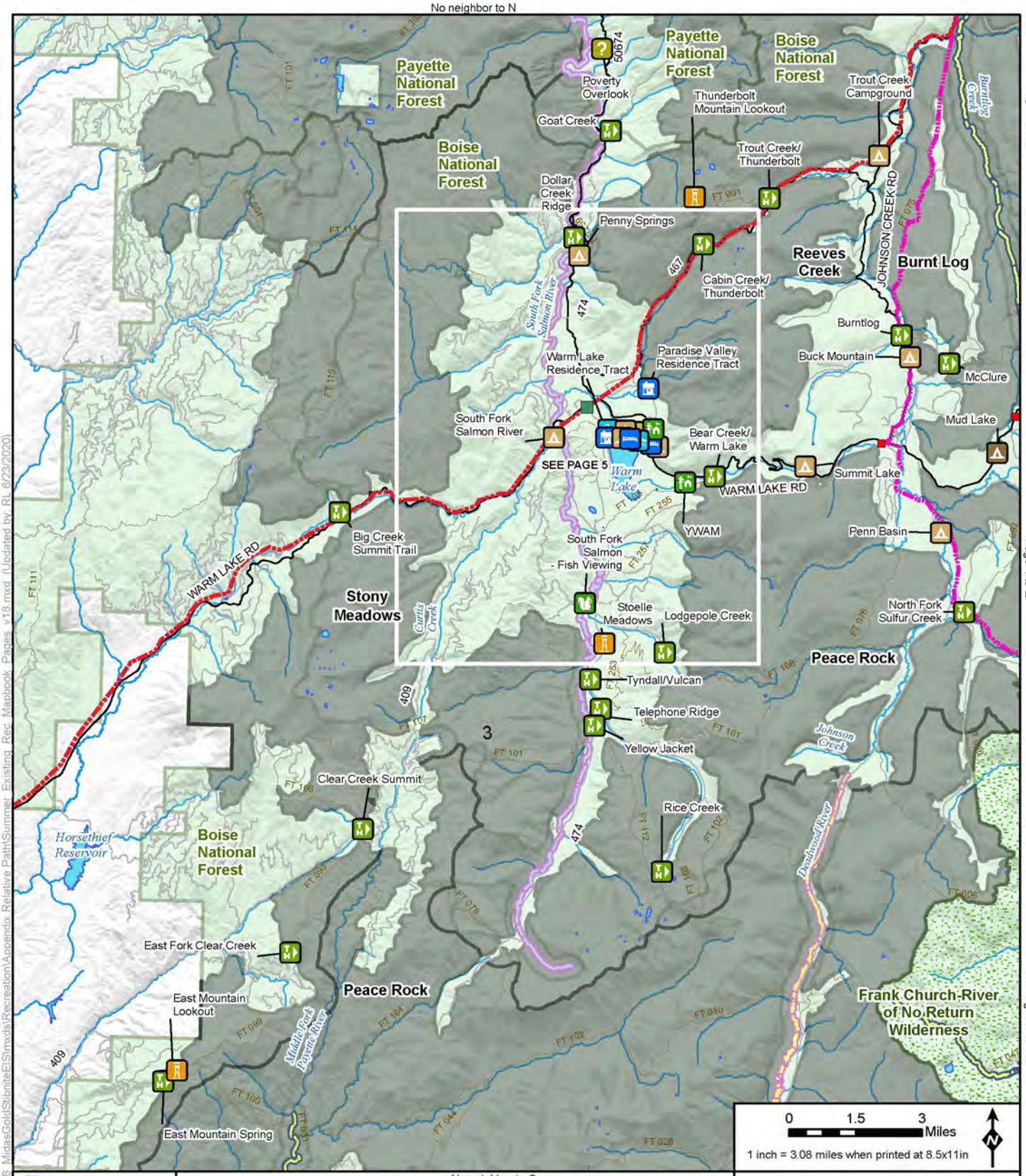
No neighbor to N
No neighbor to NW
Page 4 to NE
Page 2 to W
Page 4 to E
No neighbor to SW
No neighbor to SE
No neighbor to S
Payette National Forest
Boise National Forest
Poverty Overlook
Goat Creek
Thunderbolt Mountain Lookout
Trout Creek Campground
Trout Creek/ Thunderbolt
Dollar Creek Ridge
Penny Springs
Cabin Creek/ Thunderbolt
Reeves Creek
Burnt Log
JOHNSON CREEK RD
Burntlog
Buck Mountain
McClure
Mud Lake
Summit Lake
Warm Lake Residence Tract
Paradise Valley Residence Tract
South Fork Salmon River
Bear Creek/ Warm Lake
SEE PAGE 5
Warm Lake
WARM LAKE RD
YWAM
Penn Basin
Big Creek Summit Trail
South Fork Salmon - Fish Viewing
Stony Meadows
Stoelle Meadows
Lodgepole Creek
North Fork Sulfur Creek
Peace Rock
Tyndall/Vulcan
Telephone Ridge
Yellow Jacket
Johnson Creek
Clear Creek Summit
Rice Creek
Horsethief Reservoir
Deadwood River
East Fork Clear Creek
East Mountain Lookout
Middle Fork Payette River
Frank Church-River of No Return Wilderness
East Mountain Spring
0 1.5 3 Miles
1 inch = 3.08 miles when printed at 8.5x11in
Project Area
LEGEND
Special Designations
ID Roadless Area
Wild And Scenic Rivers Status/Classification
?, Wild
Designated, Wild
Eligible, Recreational
Eligible, Scenic
Eligible, Wild
Suitable, Recreational
Suitable, Scenic
Suitable, Wild
Recreation Facilities
Boating Site
Campground
Dispersed Camping
Day Use Area
Documentary Site
Group Picnic Site
Horse Camp
Hotel/Lodge/Resort
Information Site/Fee Station
Interpretive Site (Admin)
Interpretive Site (Minor)
(Fire) Lookout/Cabin
Organization Site
Picnic Site
Recreation Residence
Swimming Site
Trailhead
Wildlife Viewing Site
Project Components *
Utilities
Existing Powerline
Existing Substation **
Existing Communication Tower
Offsite Facilities
Midas Gold Offsite Facility
Other Features
U.S. Forest Service
Wilderness
County
City/Town
Railroad
Highway
Access Road
Road
Idaho Centennial Trail
Stream/River
Lake/Reservoir
* Project Components are associated with Existing Conditions
** Substation locations are approximate
The McCall – Stibnite Road (CR 50-412) consists of Lick Creek Road, East Fork South Fork Salmon River Road (East Fork Road) and Stibnite Road.
Not all features are visible in every map extent.
Existing Conditions Recreation
Page 3 of 5
Stibnite Gold Project
Stibnite, ID
Base Layer: USGS The National Map: 3D Elevation Program. USGS Earth Resources Observation & Science (EROS) Center. GMTED2010. Data refreshed January, 2020.
Other Data Sources: Midas Gold, State of Idaho Geospatial Gateway (INSIDE Idaho), Boise National Forest, Payette National Forest
Map Date: 6/23/2020
Document Path: M:\Denver_GIS\Projects\60539538_MidasGold\Stibnite\Stmxds\Recreation\Appendix Relative Path\Summer_Existing_Rec_Mapbook_Pages_v18.mxd (Updated by RL 6/23/2020)

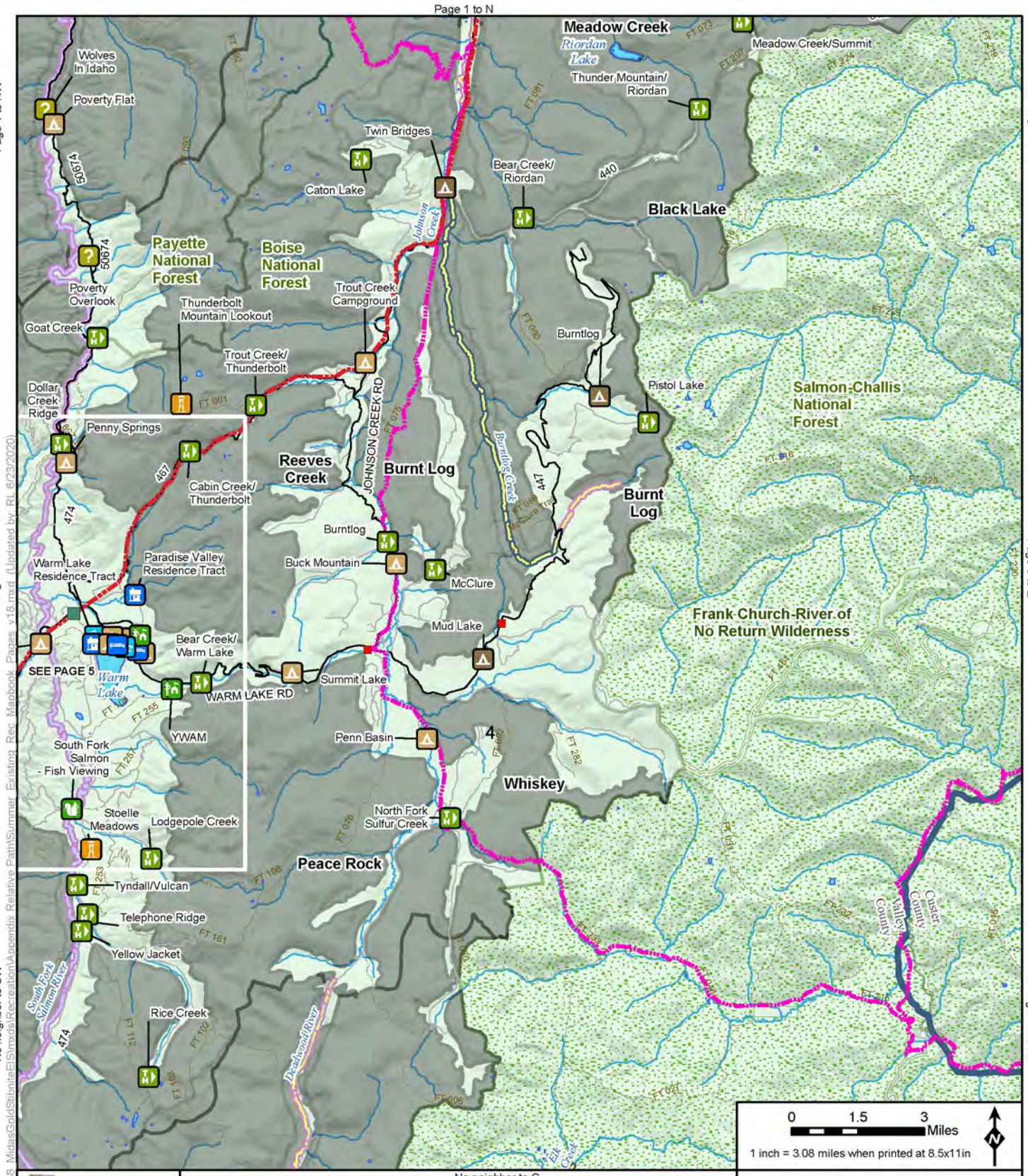
Page 1 to N
Page 1 to NW
No neighbor to NE
No neighbor to W
Page 3 to E
No neighbor to SW
No neighbor to SE
No neighbor to S
Meadow Creek
Riordan Lake
Meadow Creek/Summit
Thunder Mountain/ Riordan
Wolves In Idaho
Poverty Flat
Twin Bridges
Caton Lake
Bear Creek/ Riordan
Black Lake
Payette National Forest
Boise National Forest
Poverty Overlook
Thunderbolt Mountain Lookout
Trout Creek Campground
Goat Creek
Trout Creek/ Thunderbolt
Burntlog
Pistol Lake
Salmon-Challis National Forest
Dollar Creek Ridge
Penny Springs
Cabin Creek/ Thunderbolt
Reeves Creek
JOHNSON CREEK RD
Burnt Log
Burntlog Creek
Burnt Log
Burntlog
Buck Mountain
McClure
Warm Lake Residence Tract
Paradise Valley Residence Tract
Mud Lake
Frank Church-River of No Return Wilderness
Bear Creek/ Warm Lake
SEE PAGE 5
Warm Lake
WARM LAKE RD
Summit Lake
YWAM
Penn Basin
South Fork Salmon - Fish Viewing
Whiskey
Stoelle Meadows
Lodgepole Creek
North Fork Sulfur Creek
Peace Rock
Tyndall/Vulcan
Telephone Ridge
Yellow Jacket
South Fork Salmon River
Rice Creek
Deadwood River
Custer County
Valley County
Elk Creek
0 1.5 3 Miles
1 inch = 3.08 miles when printed at 8.5x11in
Project Area
LEGEND
Special Designations
ID Roadless Area
Wild And Scenic Rivers Status/Classification
?, Wild
Designated, Wild
Eligible, Recreational
Eligible, Scenic
Eligible, Wild
Suitable, Recreational
Suitable, Scenic
Suitable, Wild
Recreation Facilities
Boating Site
Campground
Dispersed Camping
Day Use Area
Documentary Site
Group Picnic Site
Horse Camp
Hotel/Lodge/Resort
Information Site/Fee Station
Interpretive Site (Admin)
Interpretive Site (Minor)
(Fire) Lookout/Cabin
Organization Site
Picnic Site
Recreation Residence
Swimming Site
Trailhead
Wildlife Viewing Site
Project Components *
Utilities
Existing Powerline
Existing Substation **
Existing Communication Tower
Offsite Facilities
Midas Gold Offsite Facility
Other Features
U.S. Forest Service
Wilderness
County
City/Town
Railroad
Highway
Access Road
Road
Idaho Centennial Trail
Stream/River
Lake/Reservoir
* Project Components are associated with Existing Conditions
** Substation locations are approximate
The McCall – Stibnite Road (CR 50-412) consists of Lick Creek Road, East Fork South Fork Salmon River Road (East Fork Road) and Stibnite Road.
Not all features are visible in every map extent.
Existing Conditions
Recreation
Page 4 of 5
Stibnite Gold Project
Stibnite, ID
Base Layer: USGS The National Map. 3D Elevation Program. USGS Earth Resources Observation & Science (EROS) Center. GMTED2010. Data refreshed January, 2020.
Other Data Sources: Midas Gold, State of Idaho Geospatial Gateway (INSIDE Idaho), Boise National Forest, Payette National Forest
PAYETTE NATIONAL FOREST
Map Date: 6/23/2020
Document Path: M:\Denver_GIS\Projects\60538538_MidasGold\StibniteEIS\mxds\Recreation\Appendix_Relative_Path\Summer_Existing_Rec_Mapbook_Pages_v18.mxd (Updated by RL 6/23/2020)

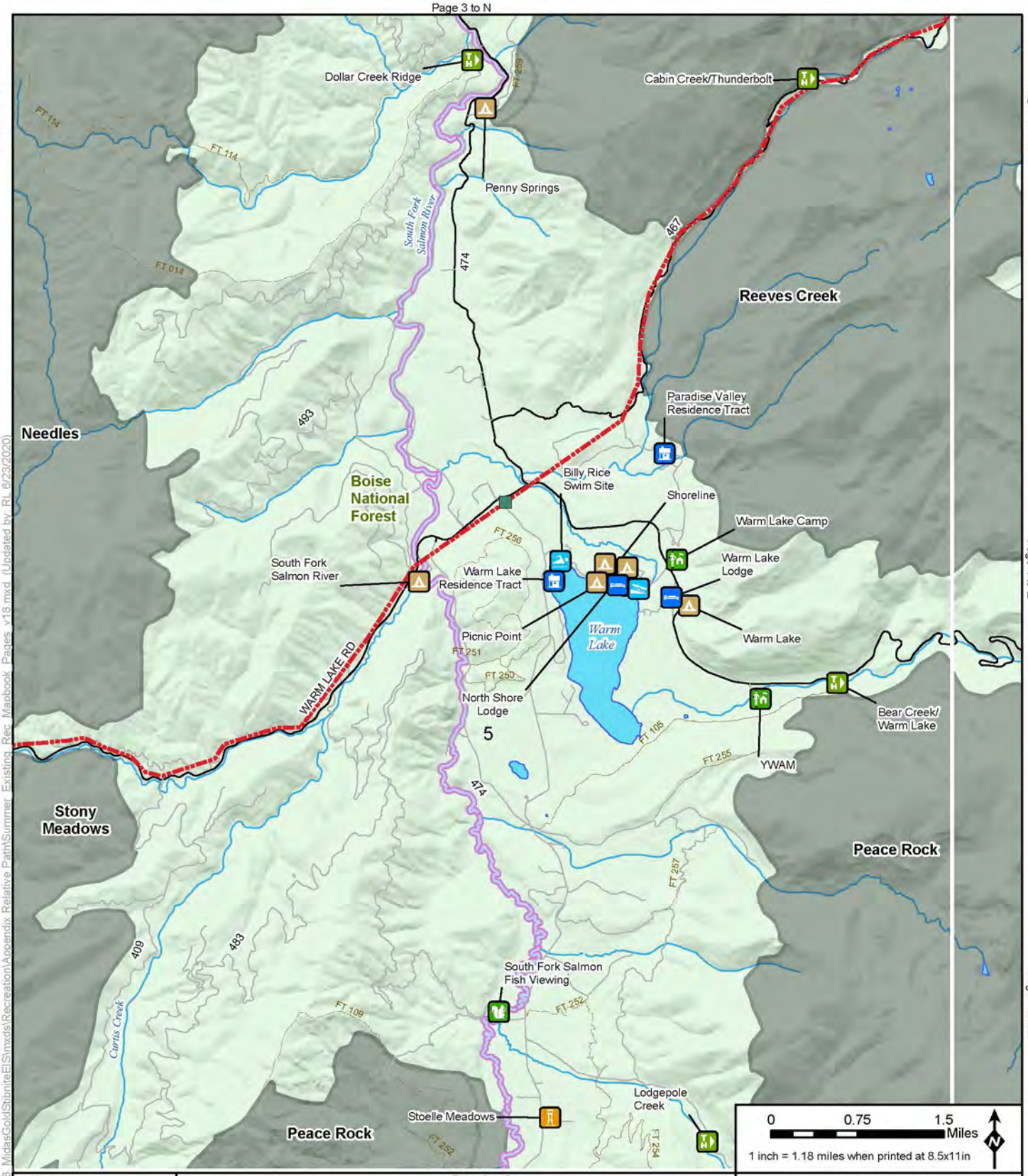


# Existing Conditions Recreation Page 5 of 5

## Stibnite Gold Project Stibnite, ID

*Base Layer: USGS The National Map: 3D Elevation Program. USGS Earth Resources Observation & Science (EROS) Center. GMTED2010. Data refreshed January, 2020.*
*Other Data Sources: Midas Gold, State of Idaho Geospatial Gateway (INSIDE Idaho), Boise National Forest, Payette National Forest*

Map Date: 6/23/2020

No neighbor to N

No neighbor to NW

No neighbor to NE

No neighbor to W

No neighbor to E

Page 4 to SW

No neighbor to SE

Page 4 to S

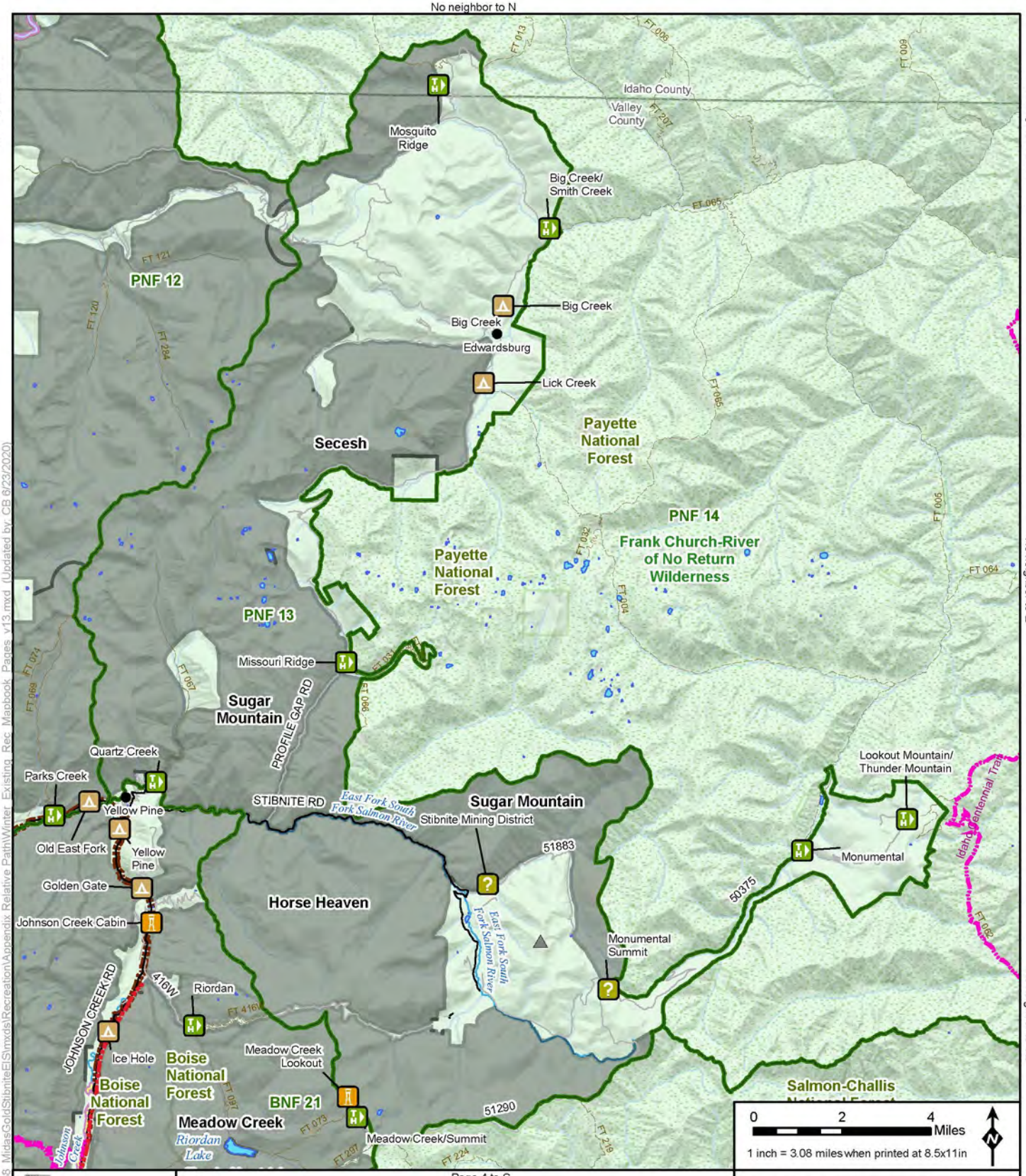


0 2 4 Miles

1 inch = 3.08 miles when printed at 8.5x11in

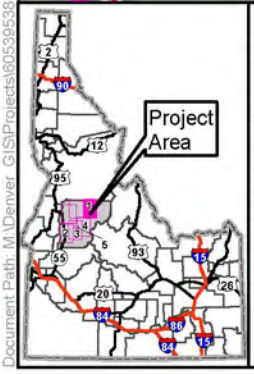


LEGEND

**Special Designations**
- ID Roadless Area

**Wild And Scenic Rivers**
**Status/Classification**
- ?, Wild
- Designated, Wild
- Eligible, Recreational
- Eligible, Scenic
- Eligible, Wild
- Suitable, Recreational
- Suitable, Scenic
- Suitable, Wild

**Recreation Facilities**
- Boating Site
- Campground
- Dispersed Camping
- Day Use Area
- Documentary Site
- Group Picnic Site
- Horse Camp
- Hotel/Lodge/Resort
- Information Site/Fee Station
- Interpretive Site (Admin)
- Interpretive Site (Minor)
- (Fire) Lookout/Cabin
- Organization Site
- Picnic Site
- Recreation Residence
- Swimming Site
- Trailhead
- Wildlife Viewing Site

**Project Components ***
**Utilities**
- Existing Powerline
- Existing Substation **
- Exisiting Communication Tower

**Offsite Facilities**
- Midas Gold Offsite Facility

**Other Features**
- U.S. Forest Service
- Wilderness
- USFS Management Area
- County
- City/Town
- Railroad
- Highway
- Access Road
- Road
- Groomed Route
- Plowed Route
- Idaho Centennial Trail
- Stream/River
- Lake/Reservoir

* Project Components are associated Existing Features

** Substation locations are approximate

The McCall – Stibnite Road (CR 50-412) consists of Lick Creek Road, East Fork South Fork Salmon River Road (East Fork Road) and Stibnite Road.

Not all features are visible in every map extent.

# Existing Conditions Recreation (Winter) Page 1 of 5 Stibnite Gold Project Stibnite, ID

*Base Layer: USGS The National Map. 3D Elevation Program. USGS Earth Resources Observation & Science (EROS) Center. GMTED2010. Data refreshed January, 2020.*
*Other Data Sources: State of Idaho Geospatial Gateway (INSIDE Idaho), Boise National Forest, Payette National Forest*

Map Date: 6/23/2020

Document Path: M:\Denver_GIS\Projects\60539538_MidasGold\StibniteEIS\mxds\Recreation\Appendix Relative Path\Winter_Existing_Rec_Mapbook_Pages_v13.mxd (Updated by: CB 6/23/2020)

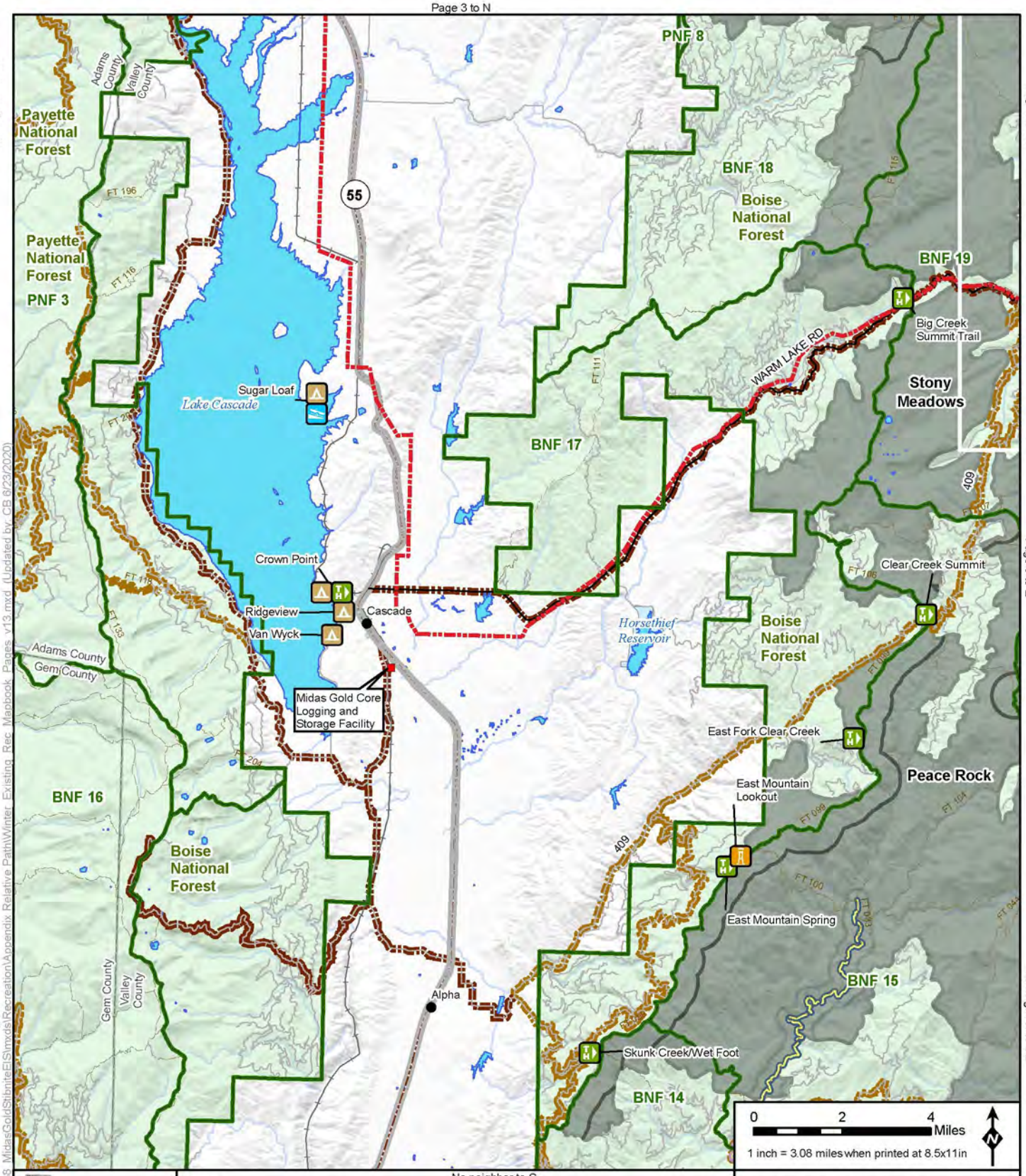
Page 3 to N
Page 3 to NE
Page 3 to E
No neighbor to SE
No neighbor to S
No neighbor to SW
No neighbor to W
No neighbor to NW
Payette National Forest
Payette National Forest
PNF 3
PNF 8
BNF 18
Boise National Forest
BNF 19
Big Creek Summit Trail
WARM LAKE RD
Stony Meadows
BNF 17
Lake Cascade
Sugar Loaf
Crown Point
Ridgeview
Van Wyck
Cascade
Horsethief Reservoir
Clear Creek Summit
Boise National Forest
Midas Gold Core Logging and Storage Facility
East Fork Clear Creek
Peace Rock
East Mountain Lookout
East Mountain Spring
BNF 16
Boise National Forest
BNF 15
Alpha
Skunk Creek/Wet Foot
BNF 14
Adams County
Valley County
Gem County
55
409
0 2 4 Miles
1 inch = 3.08 miles when printed at 8.5x11in
Project Area
LEGEND
Special Designations
ID Roadless Area
Wild And Scenic Rivers
Status/Classification
?, Wild
Designated, Wild
Eligible, Recreational
Eligible, Scenic
Eligible, Wild
Suitable, Recreational
Suitable, Scenic
Suitable, Wild
Recreation Facilities
Boating Site
Campground
Dispersed Camping
Day Use Area
Documentary Site
Group Picnic Site
Horse Camp
Hotel/Lodge/Resort
Information Site/Fee Station
Interpretive Site (Admin)
Interpretive Site (Minor)
(Fire) Lookout/Cabin
Organization Site
Picnic Site
Recreation Residence
Swimming Site
Trailhead
Wildlife Viewing Site
Project Components *
Utilities
Existing Powerline
Existing Substation **
Exisiting Communication Tower
Offsite Facilities
Midas Gold Offsite Facility
Other Features
U.S. Forest Service
Wilderness
USFS Management Area
County
City/Town
Railroad
Highway
Access Road
Road
Groomed Route
Plowed Route
Idaho Centennial Trail
Stream/River
Lake/Reservoir
* Project Components are associated Existing Features
** Substation locations are approximate
The McCall – Stibnite Road (CR 50-412) consists of Lick Creek Road, East Fork South Fork Salmon River Road (East Fork Road) and Stibnite Road.
Not all features are visible in every map extent.
Existing Conditions
Recreation (Winter)
Page 2 of 5
Stibnite Gold Project
Stibnite, ID
Base Layer: USGS The National Map: 3D Elevation Program. USGS Earth Resources Observation & Science (EROS) Center: GMTED2010. Data refreshed January, 2020.
Other Data Sources: State of Idaho Geospatial Gateway (INSIDE Idaho); Boise National Forest, Payette National Forest
PAYETTE NATIONAL FOREST
Map Date: 6/23/2020
Document Path: M:\Denver_GIS\Projects\60539538_MidasGold\StibniteEIS\mxds\Recreation\Appendix Relative Path\Winter_Existing_Rec_Maobook_Pages_v13.mxd (Updated by CB 6/23/2020)

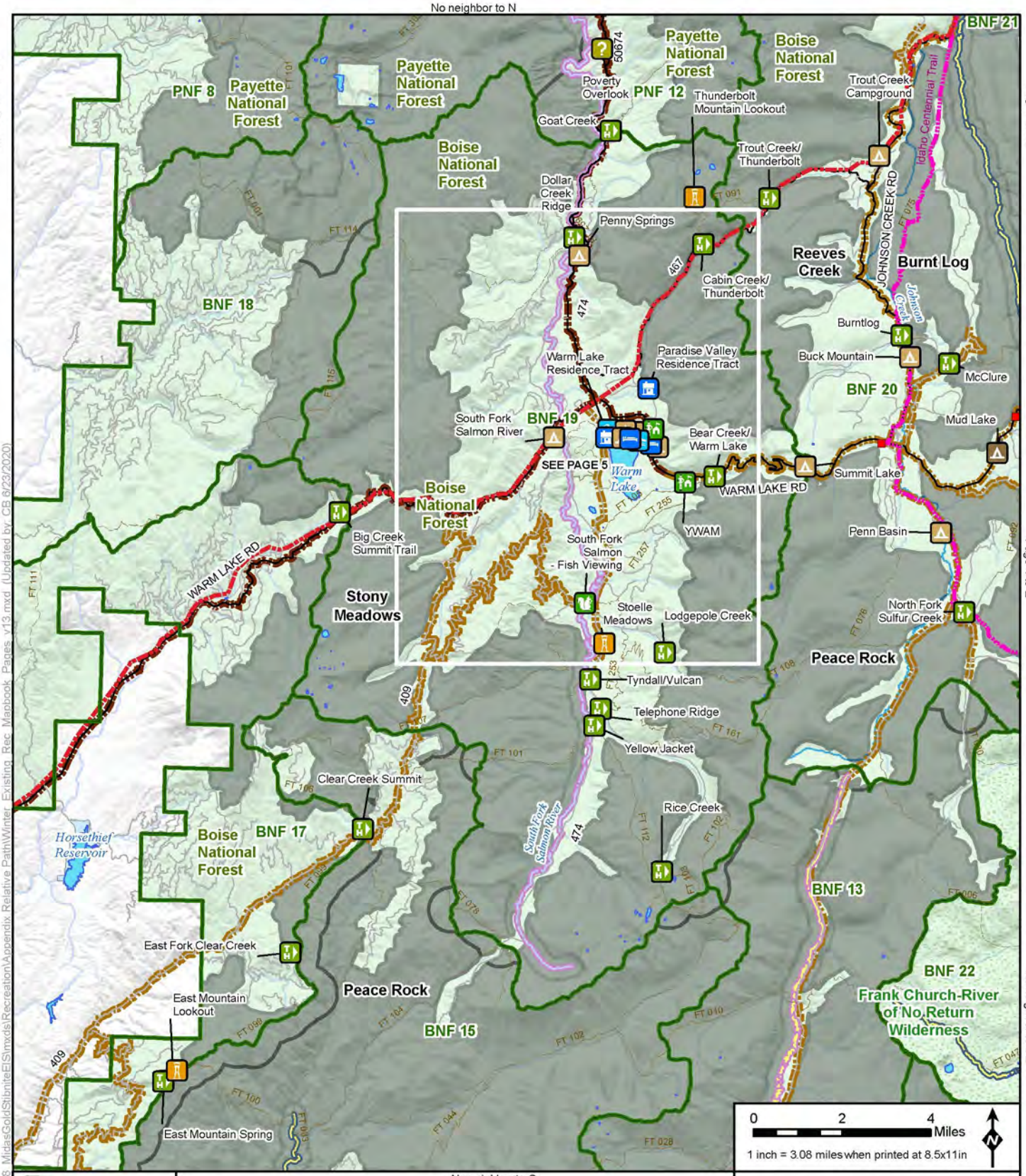


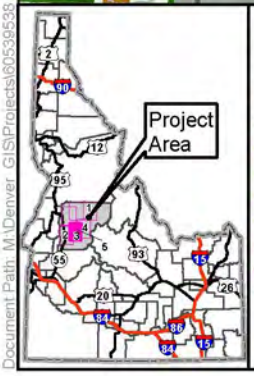


LEGEND

**Special Designations**
- ID Roadless Area

**Wild And Scenic Rivers**
**Status/Classification**
- ?, Wild
- Designated, Wild
- Eligible, Recreational
- Eligible, Scenic
- Eligible, Wild
- Suitable, Recreational
- Suitable, Scenic
- Suitable, Wild

**Recreation Facilities**
- Boating Site
- Campground
- Dispersed Camping
- Day Use Area
- Documentary Site
- Group Picnic Site
- Horse Camp
- Hotel/Lodge/Resort
- Information Site/Fee Station
- Interpretive Site (Admin)
- Interpretive Site (Minor)
- (Fire) Lookout/Cabin
- Organization Site
- Picnic Site
- Recreation Residence
- Swimming Site
- Trailhead
- Wildlife Viewing Site

**Project Components***
**Utilities**
- Existing Powerline
- Existing Substation **
- Exisiting Communication Tower

**Offsite Facilities**
- Midas Gold Offsite Facility

**Other Features**
- U.S. Forest Service
- Wilderness
- USFS Management Area
- County
- City/Town
- Railroad
- Highway
- Access Road
- Road
- Groomed Route
- Plowed Route
- Idaho Centennial Trail
- Stream/River
- Lake/Reservoir

* Project Components are associated Existing Features

** Substation locations are approximate

The McCall – Stibnite Road (CR 50-412) consists of Lick Creek Road, East Fork South Fork Salmon River Road (East Fork Road) and Stibnite Road.

Not all features are visible in every map extent.

# Existing Conditions Recreation (Winter) Page 3 of 5 Stibnite Gold Project Stibnite, ID

*Base Layer: USGS The National Map: 3D Elevation Program. USGS Earth Resources Observation & Science (EROS) Center: GMTED2010. Data refreshed January, 2020.*
*Other Data Sources: State of Idaho Geospatial Gateway (INSIDE Idaho), Boise National Forest, Payette National Forest*

Map Date: 6/23/2020

Document Path: M:\Denver_GIS\Projects\60539538_MidasGold\StibniteEIS\mxds\Recreation\Appendix Relative Path\Winter_Existing_Rec_Macbook_Pages_v13.mxd (Updated by CB 6/23/2020)

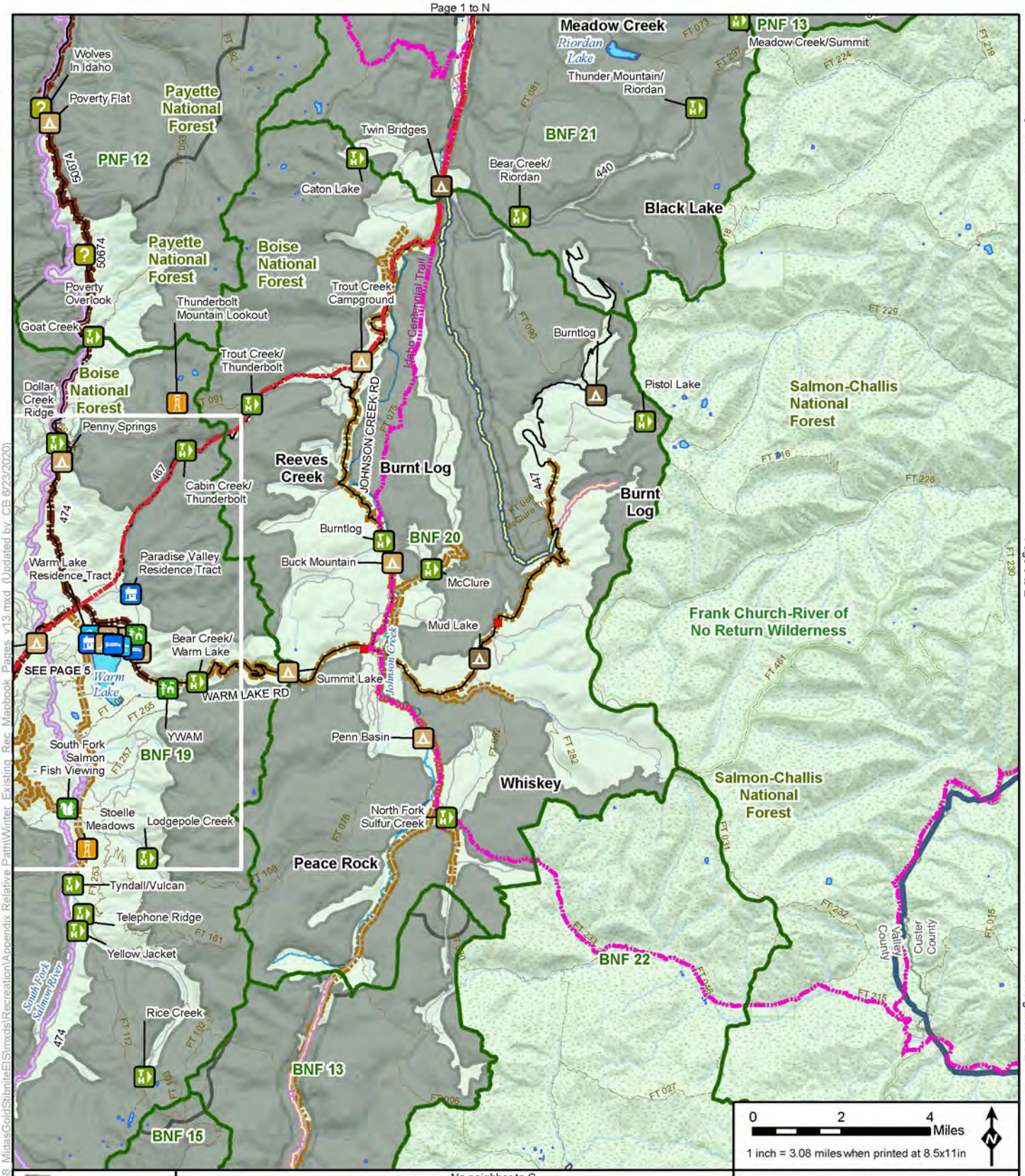


LEGEND

**Special Designations**
- ID Roadless Area

**Wild And Scenic Rivers**
Status/Classification
- ?, Wild
- Designated, Wild
- Eligible, Recreational
- Eligible, Scenic
- Eligible, Wild
- Suitable, Recreational
- Suitable, Scenic
- Suitable, Wild

**Recreation Facilities**
- Boating Site
- Campground
- Dispersed Camping
- Day Use Area
- Documentary Site
- Group Picnic Site
- Horse Camp
- Hotel/Lodge/Resort
- Information Site/Fee Station
- Interpretive Site (Admin)
- Interpretive Site (Minor)
- (Fire) Lookout/Cabin
- Organization Site
- Picnic Site
- Recreation Residence
- Swimming Site
- Trailhead
- Wildlife Viewing Site

**Project Components***

**Utilities**
- Existing Powerline
- Existing Substation **
- Exisiting Communication Tower

**Offsite Facilities**
- Midas Gold Offsite Facility

**Other Features**
- U.S. Forest Service
- Wilderness
- USFS Management Area
- County
- City/Town
- Railroad
- Highway
- Access Road
- Road
- Groomed Route
- Plowed Route
- Idaho Centennial Trail
- Stream/River
- Lake/Reservoir

* Project Components are associated Existing Features

** Substation locations are approximate

The McCall – Stibnite Road (CR 50-412) consists of Lick Creek Road, East Fork South Fork Salmon River Road (East Fork Road) and Stibnite Road.

Not all features are visible in every map extent.

# Existing Conditions Recreation (Winter) Page 4 of 5 Stibnite Gold Project Stibnite, ID

*Base Layer: USGS The National Map: 3D Elevation Program. USGS Earth Resources Observation & Science (EROS) Center: GMTED2010. Data refreshed January, 2020.*
*Other Data Sources: State of Idaho Geospatial Gateway (INSIDE Idaho); Boise National Forest, Payette National Forest*

Map Date: 6/23/2020

Document Path: M:\Denver_GIS\Projects\60539538_MidasGold\StibniteEIS\mxds\Recreation\Appendix Relative Path\Winter_Existing_Rec_Maobook_Pages_v13.mxd (Updated by CB 6/23/2020)

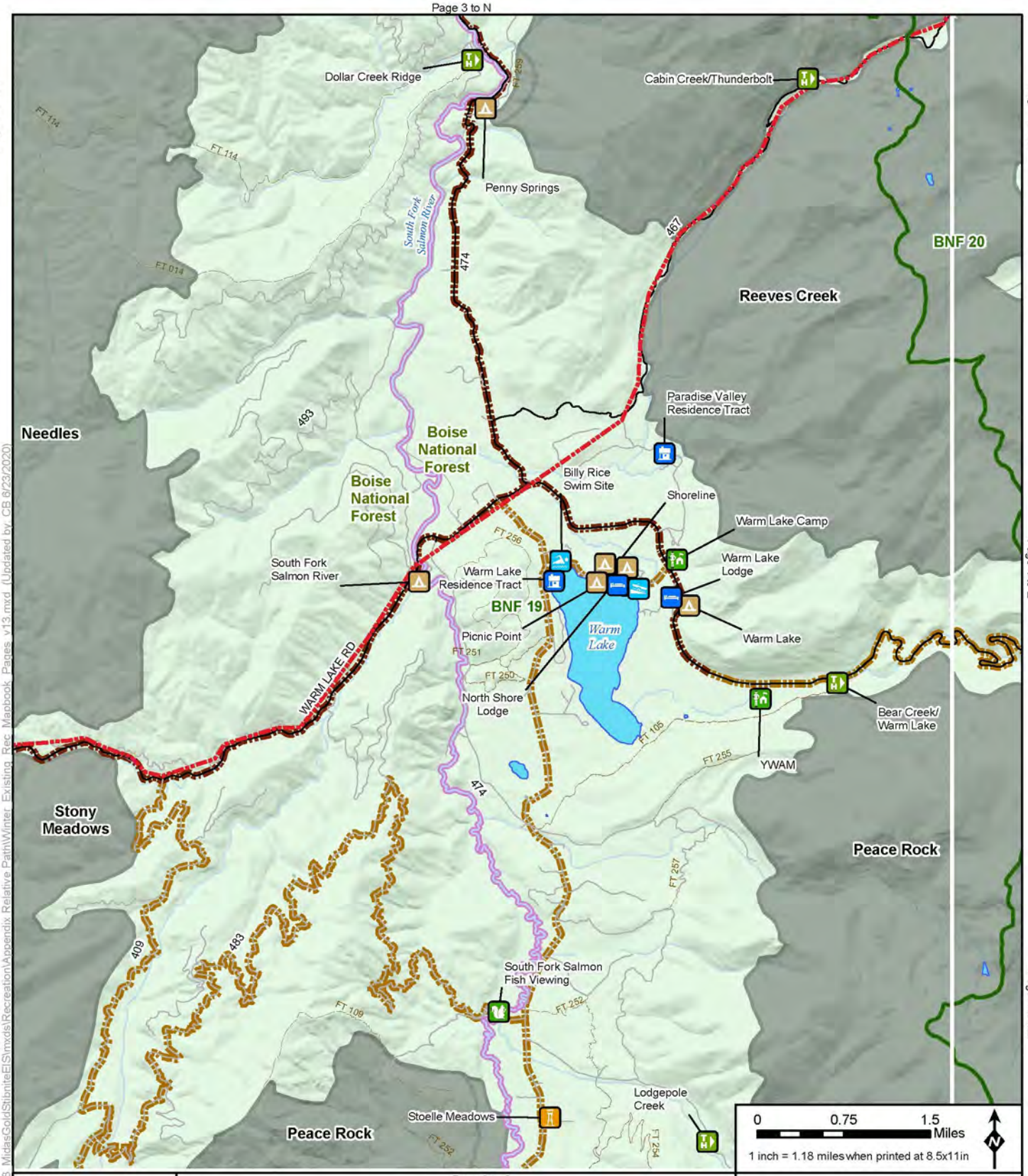


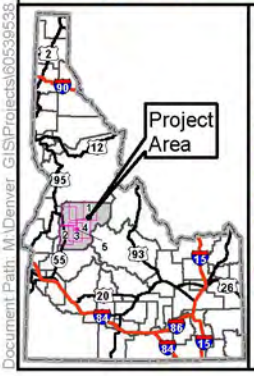


LEGEND

**Special Designations**
- ID Roadless Area

**Wild And Scenic Rivers**
**Status/Classification**
- ?, Wild
- Designated, Wild
- Eligible, Recreational
- Eligible, Scenic
- Eligible, Wild
- Suitable, Recreational
- Suitable, Scenic
- Suitable, Wild

**Recreation Facilities**
- Boating Site
- Campground
- Dispersed Camping
- Day Use Area
- Documentary Site
- Group Picnic Site
- Horse Camp
- Hotel/Lodge/Resort
- Information Site/Fee Station
- Interpretive Site (Admin)
- Interpretive Site (Minor)
- (Fire) Lookout/Cabin
- Organization Site
- Picnic Site
- Recreation Residence
- Swimming Site
- Trailhead
- Wildlife Viewing Site

**Project Components ***
**Utilities**
- Existing Powerline
- Existing Substation **
- Exisiting Communication Tower

**Offsite Facilities**
- Midas Gold Offsite Facility

**Other Features**
- U.S. Forest Service
- Wilderness
- USFS Management Area
- County
- City/Town
- Railroad
- Highway
- Access Road
- Road
- Groomed Route
- Plowed Route
- Idaho Centennial Trail
- Stream/River
- Lake/Reservoir

* Project Components are associated Existing Features

** Substation locations are approximate

The McCall – Stibnite Road (CR 50-412) consists of Lick Creek Road, East Fork South Fork Salmon River Road (East Fork Road) and Stibnite Road.

Not all features are visible in every map extent.

# Existing Conditions Recreation (Winter) Page 5 of 5 Stibnite Gold Project Stibnite, ID

*Base Layer: USGS The National Map: 3D Elevation Program. USGS Earth Resources Observation & Science (EROS) Center: GMTED2010. Data refreshed January, 2020.*
*Other Data Sources: State of Idaho Geospatial Gateway (INSIDE Idaho), Boise National Forest, Payette National Forest*

Map Date: 6/23/2020

Document Path: M:\Denver_GIS\Projects\60539536_MidasGold\StibniteEIS\mxds\Recreation\Appendix Relative Path\Winter_Existing_Rec_Mapbook_Pages_v13.mxd (Updated by: CB 6/23/2020)

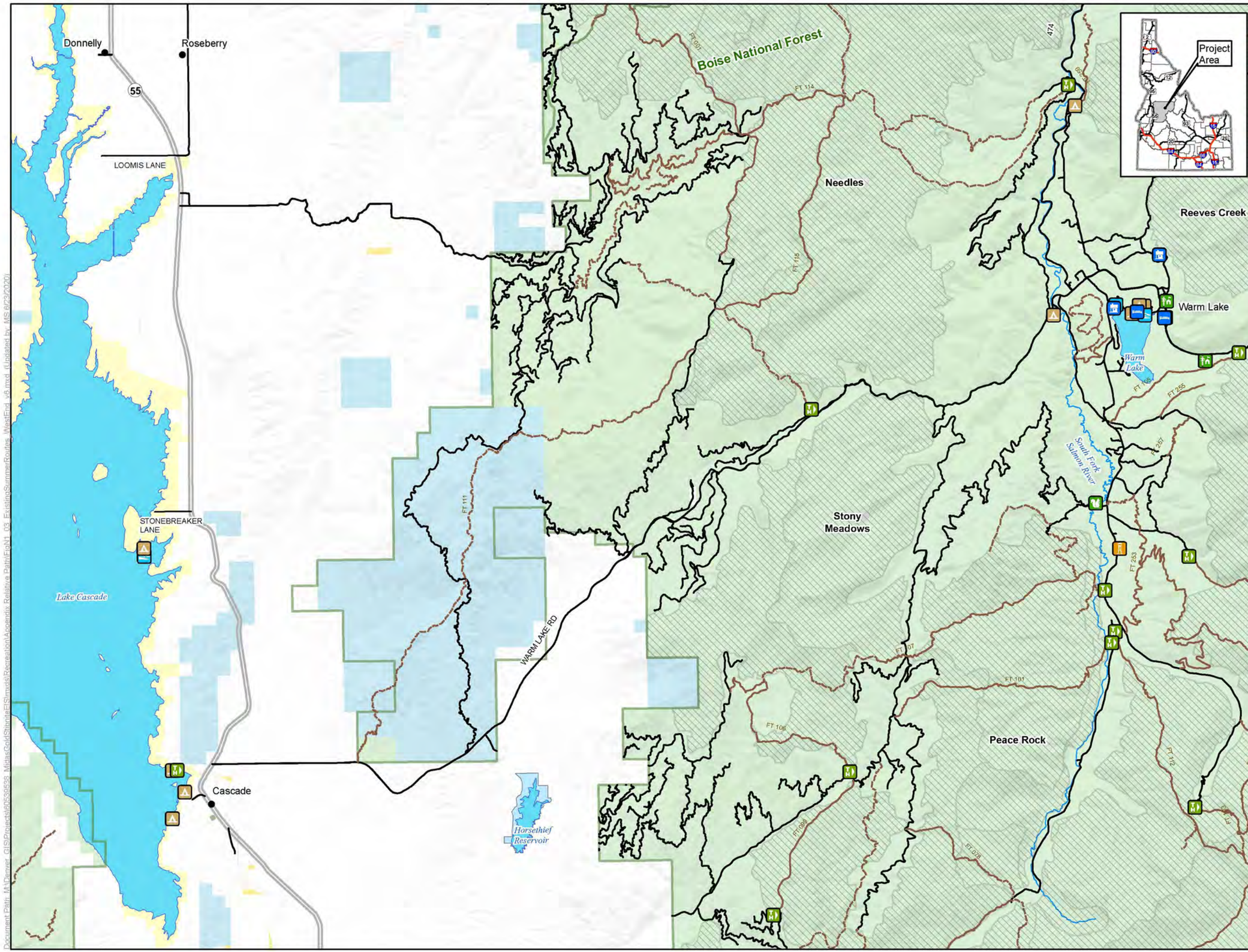


## LEGEND

**Recreation Facilities**

- Boating Site
- Campground
- Dispersed Camping
- Day Use Area
- Documentary Site
- Group Picnic Site
- Horse Camp
- Hotel/Lodge/Resort
- Information Site/Fee Station
- Interpretive Site (Admin)
- Interpretive Site (Minor)
- (Fire) Lookout/Cabin
- Organization Site
- Picnic Site
- Recreation Resdience
- Swimming Site
- Trailhead
- Wildlife Viewing Site

**Other Features**

- U.S. Forest Service
- Wilderness
- IRA and Forest Plan Special Area
- County
- City/Town
- Highway
- Road
- Trail
- Stream/River
- Lake/Reservoir

**Surface Land Management**

- Bureau of Land Management
- Bureau of Reclamation
- Private
- State
- U.S. Forest Service

Note:
The McCall – Stibnite Road (CR 50-412) consists of Lick Creek Road, East Fork South Fork Salmon River Road (East Fork Road) and Stibnite Road

0 1 2 Miles

1 inch = 1.79 miles when printed at 11x17

# Existing Summer Routes West End Stibnite Gold Project Stibnite, ID

*Base Layer: USGS Shaded Relief Service*
*Other Data Sources: Midas Gold; State of Idaho Geospatial Gateway (INSIDE Idaho); USGS; Boise National Forest; Payette National Forest*

Map Date: 6/23/2020

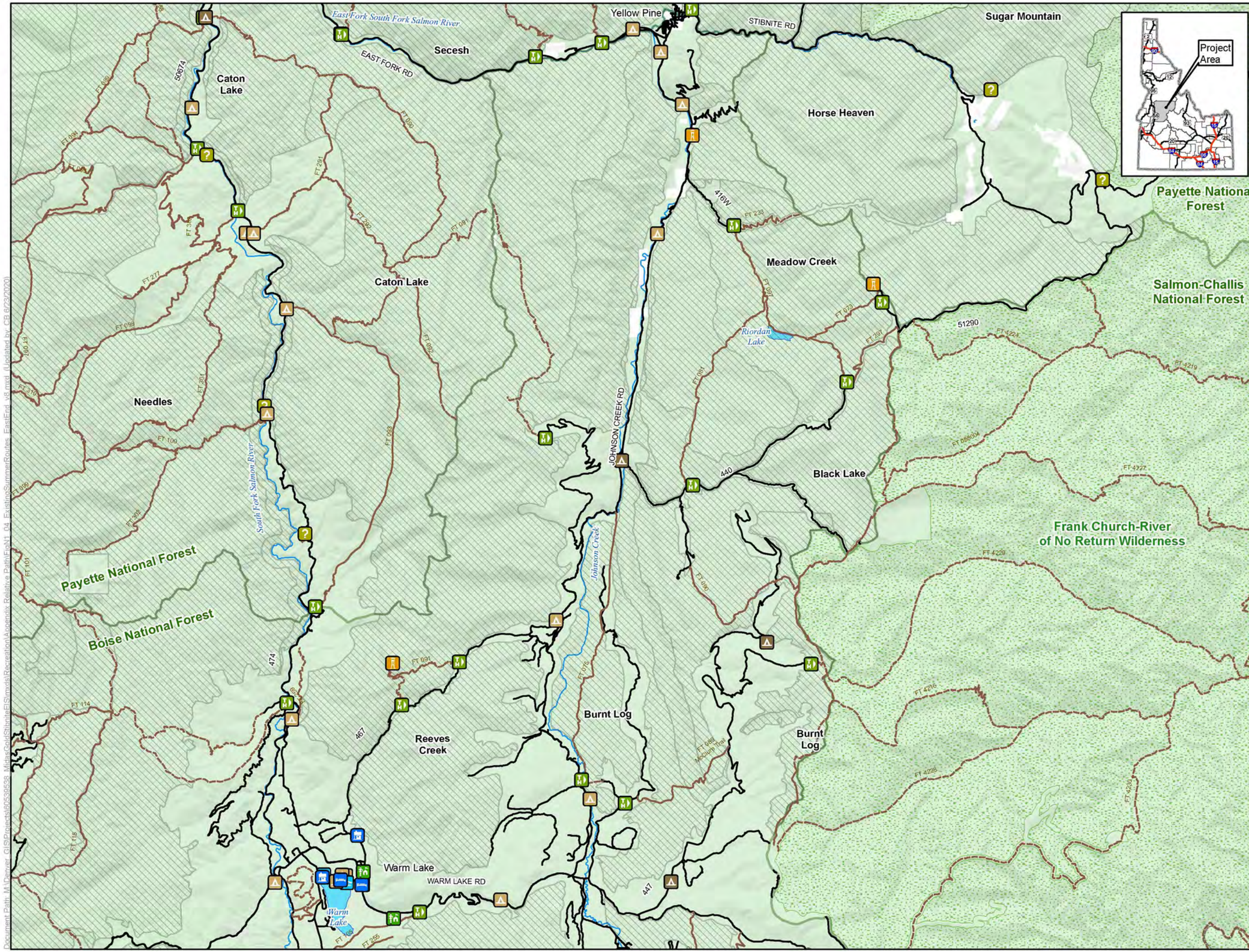


## LEGEND

**Recreation Facilities**

- Boating Site
- Campground
- Dispersed Camping
- Day Use Area
- Documentary Site
- Group Picnic Site
- Horse Camp
- Hotel/Lodge/Resort
- Information Site/Fee Station
- Interpretive Site (Admin)
- Interpretive Site (Minor)
- (Fire) Lookout/Cabin
- Organization Site
- Picnic Site
- Recreation Resdience
- Swimming Site
- Trailhead
- Wildlife Viewing Site

**Other Features**

- U.S. Forest Service
- Wilderness
- IRA and Forest Plan Special Area
- County
- City/Town
- Highway
- Road
- Trail
- Stream/River
- Lake/Reservoir

**Surface Land Management**

- Private
- U.S. Forest Service

Note:
The McCall – Stibnite Road (CR 50-412) consists of Lick Creek Road, East Fork South Fork Salmon River Road (East Fork Road) and Stibnite Road

0 1 2 Miles

1 inch = 2.3 miles
when printed at 11x17

# Existing Summer Routes East End Stibnite Gold Project Stibnite, ID

*Base Layer: USGS Shaded Relief Service*
*Other Data Sources: Midas Gold; State of Idaho Geospatial Gateway (INSIDE Idaho); USGS; Boise National Forest; Payette National Forest*

Map Date: 6/23/2020

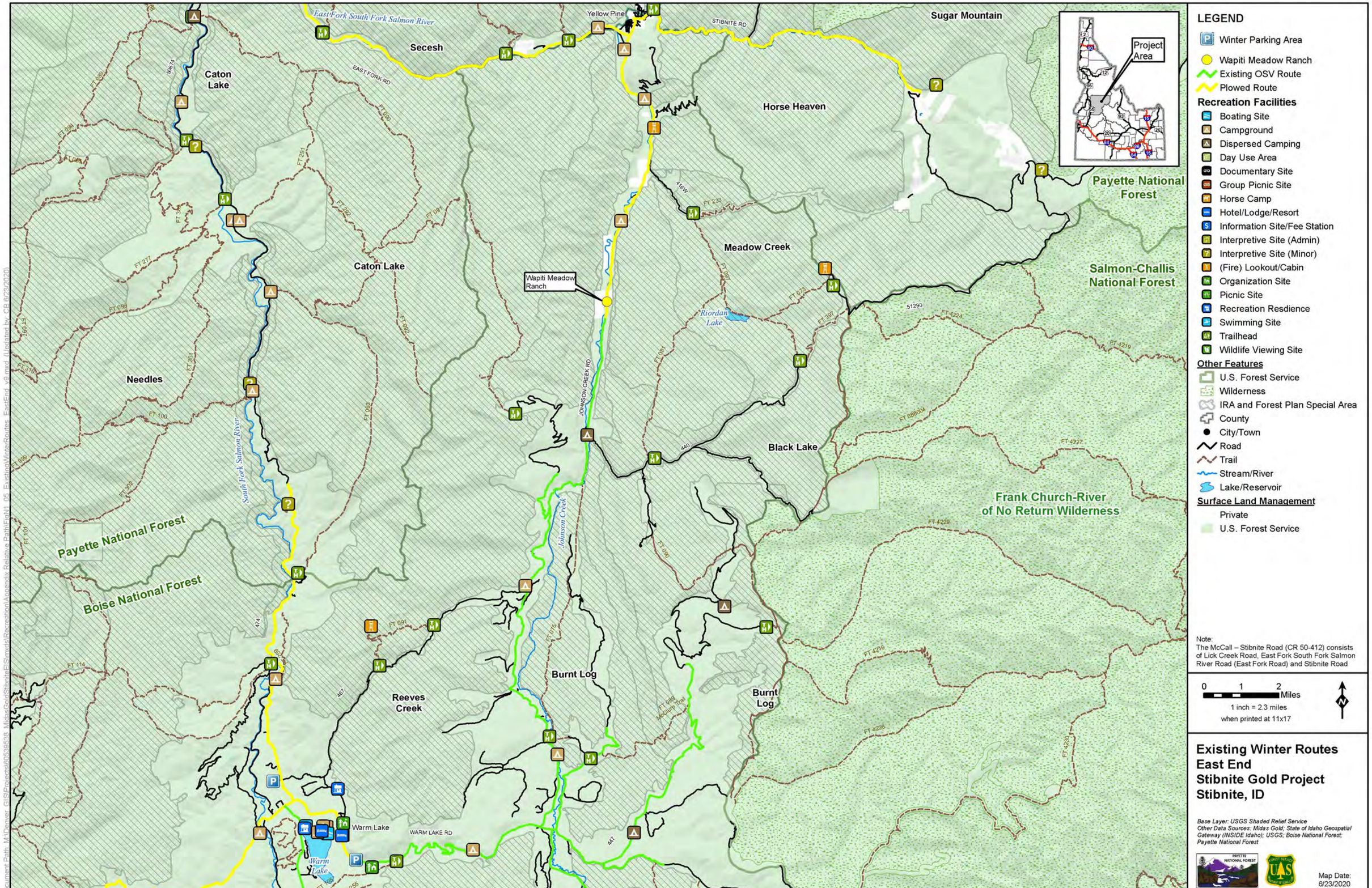
East Fork South Fork Salmon River
Yellow Pine
STIBNITE RD
Sugar Mountain
Secesh
EAST FORK RD
Caton Lake
Horse Heaven
Project Area
Payette National Forest
Meadow Creek
Caton Lake
Wapiti Meadow Ranch
Salmon-Challis National Forest
Riordan Lake
Needles
JOHNSON CREEK RD
Black Lake
South Fork Salmon River
Johnson Creek
Frank Church-River of No Return Wilderness
Payette National Forest
Boise National Forest
Burnt Log
Reeves Creek
Burnt Log
McCurp Trail
Warm Lake
WARM LAKE RD
Warm Lake
LEGEND
Winter Parking Area
Wapiti Meadow Ranch
Existing OSV Route
Plowed Route
Recreation Facilities
Boating Site
Campground
Dispersed Camping
Day Use Area
Documentary Site
Group Picnic Site
Horse Camp
Hotel/Lodge/Resort
Information Site/Fee Station
Interpretive Site (Admin)
Interpretive Site (Minor)
(Fire) Lookout/Cabin
Organization Site
Picnic Site
Recreation Resdience
Swimming Site
Trailhead
Wildlife Viewing Site
Other Features
U.S. Forest Service
Wilderness
IRA and Forest Plan Special Area
County
City/Town
Road
Trail
Stream/River
Lake/Reservoir
Surface Land Management
Private
U.S. Forest Service
Note:
The McCall – Stibnite Road (CR 50-412) consists of Lick Creek Road, East Fork South Fork Salmon River Road (East Fork Road) and Stibnite Road
0 1 2 Miles
1 inch = 2.3 miles when printed at 11x17
Existing Winter Routes
East End
Stibnite Gold Project
Stibnite, ID
Base Layer: USGS Shaded Relief Service
Other Data Sources: Midas Gold; State of Idaho Geospatial Gateway (INSIDE Idaho); USGS; Boise National Forest; Payette National Forest
Map Date: 6/23/2020

This page intentionally left blank

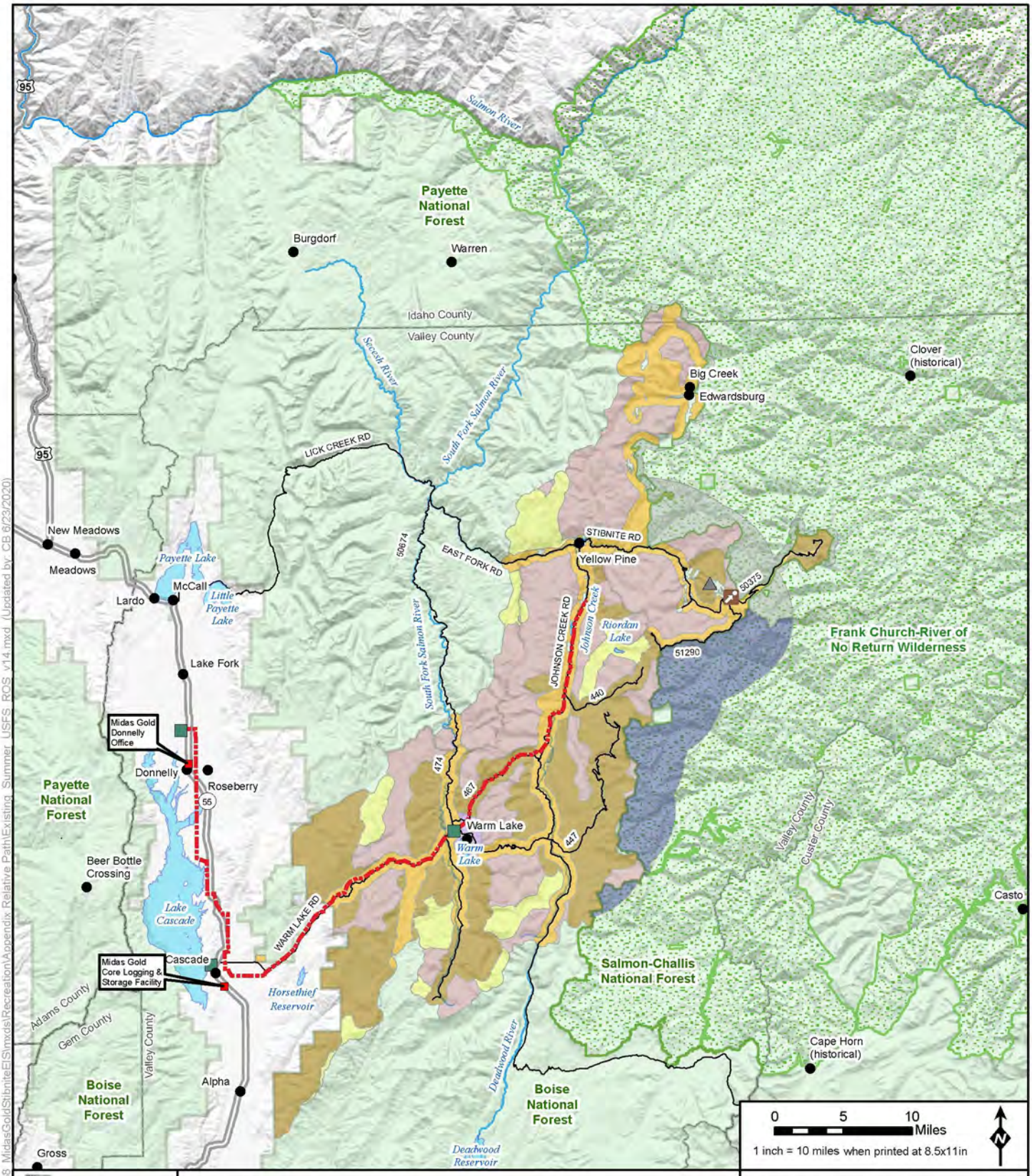


## LEGEND

**Recreation Opportunity Spectrum (Summer)**

- Primitive
- Rural
- Roaded Modified
- Roaded Natural
- Semi-Primitive Motorized
- Semi-Primitive Non-Motorized
- No ROS Data

**Project Components ***

**Utilities**

- Existing Powerline
- Existing Substation **
- Existing Communication Tower

**Offsite Facilities**

- Midas Gold Offsite Facility

**Other Features**

- U.S. Forest Service
- Wilderness
- County
- City/Town
- Monumental Summit
- Highway
- Road
- Stream/River
- Lake/Reservoir

* Project Components are associated with the existing features

** Substation locations are approximate

Note: The McCall – Stibnite Road (CR 50-412) consists of Lick Creek Road, East Fork South Fork Salmon River Road (East Fork Road) and Stibnite Road.

# Existing Conditions Recreation Opportunity Spectrum (Summer) Stibnite Gold Project Stibnite, ID

*Base Layer: USGS The National Map: 3D Elevation Program. USGS Earth Resources Observation & Science (ERO S) Center: GMTED2010. Data refreshed January, 2020.*

*Other Data Sources: Midas Gold; State of Idaho Geospatial Gateway (INSIDE Idaho); Boise National Forest; Payette National Forest*

Map Date: 6/23/2020

Document Path: M:\Denver_GIS\Projects\60539538_MidasGold\StibniteEIS\mxds\Recreation\Appendix Relative Path\Existing_Summer_USFS_ROS_v14.mxd (Updated by: CB 6/23/2020)

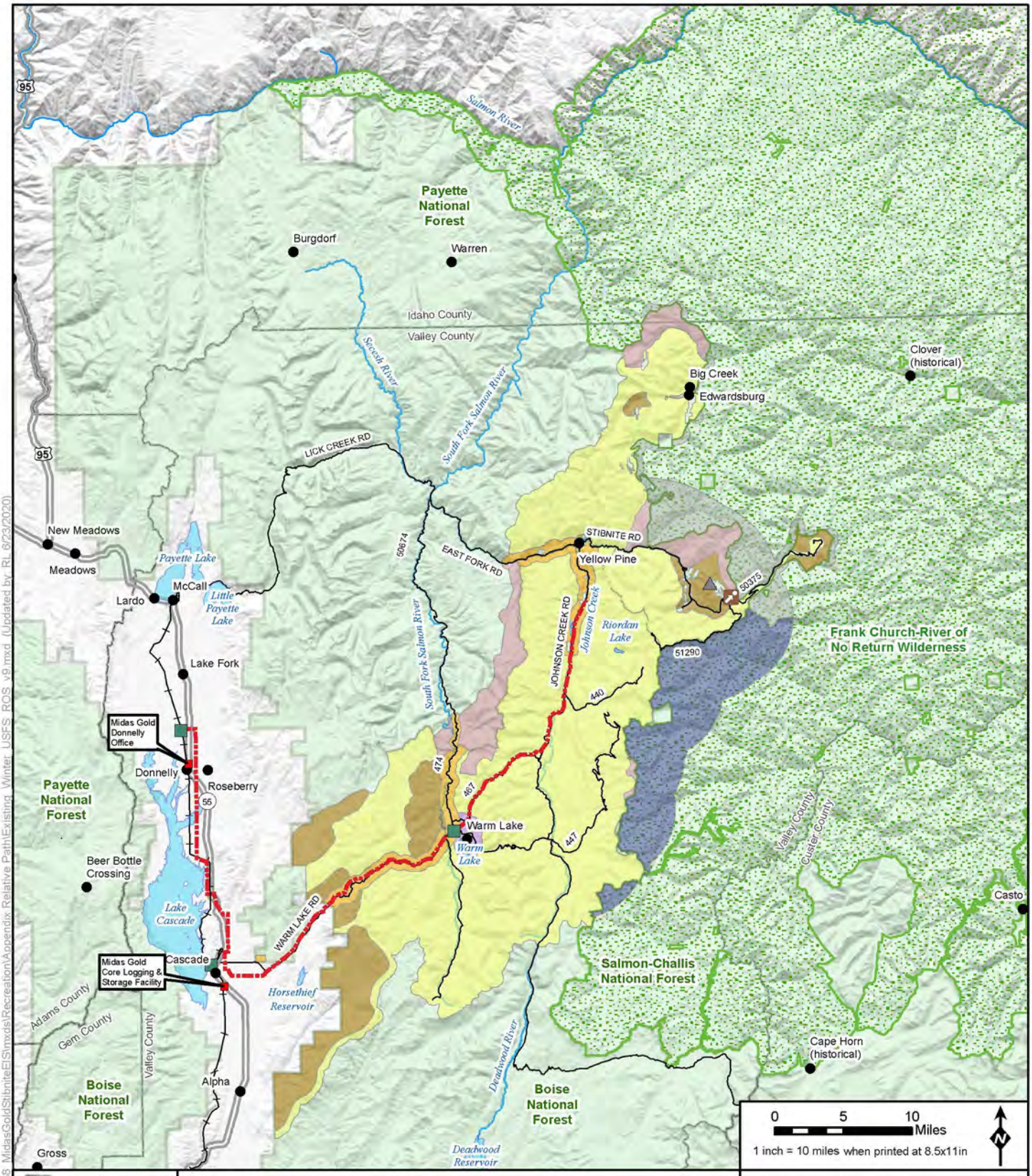


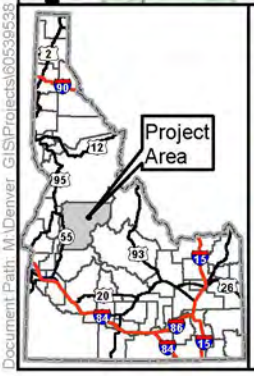


## LEGEND

**Recreation Opportunity Spectrum (Winter)**

- Primitive
- Rural
- Roaded Modified
- Roaded Natural
- Semi-Primitive Motorized
- Semi-Primitive Non-Motorized
- No ROS Data

**Project Components ***

**Utilities**

- Existing Powerline
- Existing Substation **
- Existing Communication Tower

**Offsite Facilities**

- Midas Gold Offsite Facility

**Other Features**

- U.S. Forest Service
- Wilderness
- County
- City/Town
- Monumental Summit
- Railroad
- Highway
- Road
- Stream/River
- Lake/Reservoir

** Substation locations are approximate
* Project Components are associated with the existing features

The McCall – Stibnite Road (CR 50-412) consists of Lick Creek Road, East Fork South Fork Salmon River Road (East Fork Road) and Stibnite Road.

# Existing Conditions Recreation Opportunity Spectrum (Winter) Stibnite Gold Project Stibnite, ID

*Base Layer: USGS The National Map: 3D Elevation Program. USGS Earth Resources Observation & Science (EROS) Center: GMTED2010. Data refreshed January, 2020. Other Data Sources: Midas Gold; State of Idaho Geospatial Gateway (INSIDE Idaho); Boise National Forest; Payette National Forest*

Map Date: 6/23/2020

Document Path: M:\Denver_GIS\Projects\60539538_MidasGold\StibniteEIS\mxds\Recreation\Appendix Relative Path\Existing_Winter_USFS_ROS_v9.mxd (Updated by RL 6/23/2020)

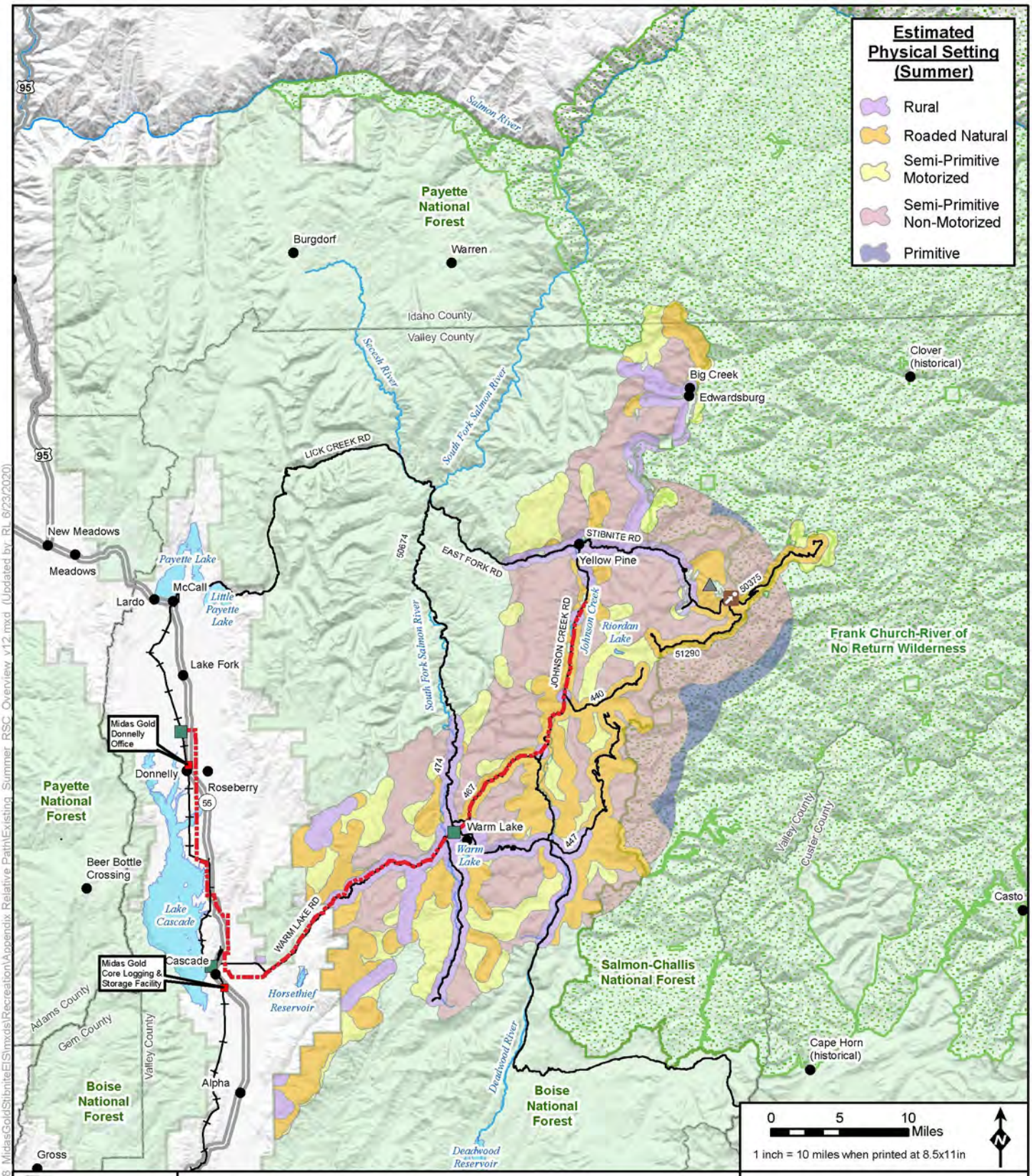


## LEGEND

**Project Components ***

**Utilities**

- Existing Powerline
- Existing Substation **
- Existing Communication Tower

**Offsite Facilities**

- Midas Gold Offsite Facility

**Other Features**

- U.S. Forest Service
- Wilderness
- County
- City/Town
- Monumental Summit
- Railroad
- Highway
- Road
- Stream/River
- Lake/Reservoir

** Substation locations are approximate

The McCall – Stibnite Road (CR 50-412) consists of Lick Creek Road, East Fork South Fork Salmon River Road (East Fork Road) and Stibnite Road.

* Project Components are associated with the existing features

## Estimated Physical Setting: Summer (Existing) Stibnite Gold Project Stibnite, ID

*Base Layer: USGS The National Map: 3D Elevation Program. USGS Earth Resources Observation & Science (EROS) Center: GMTED2010. Data refreshed January, 2020.*

*Other Data Sources: Midas Gold; State of Idaho Geospatial Gateway (INSIDE Idaho); Boise National Forest; Payette National Forest*

Map Date: 6/23/2020

Document Path: M:\Denver_GIS\Projects\60539538_MidasGold\StibniteEIS\mxds\Recreation\Appendix Relative Path\Existing_Summer_RSC_Overview_v12.mxd (Updated by: RL 6/23/2020)

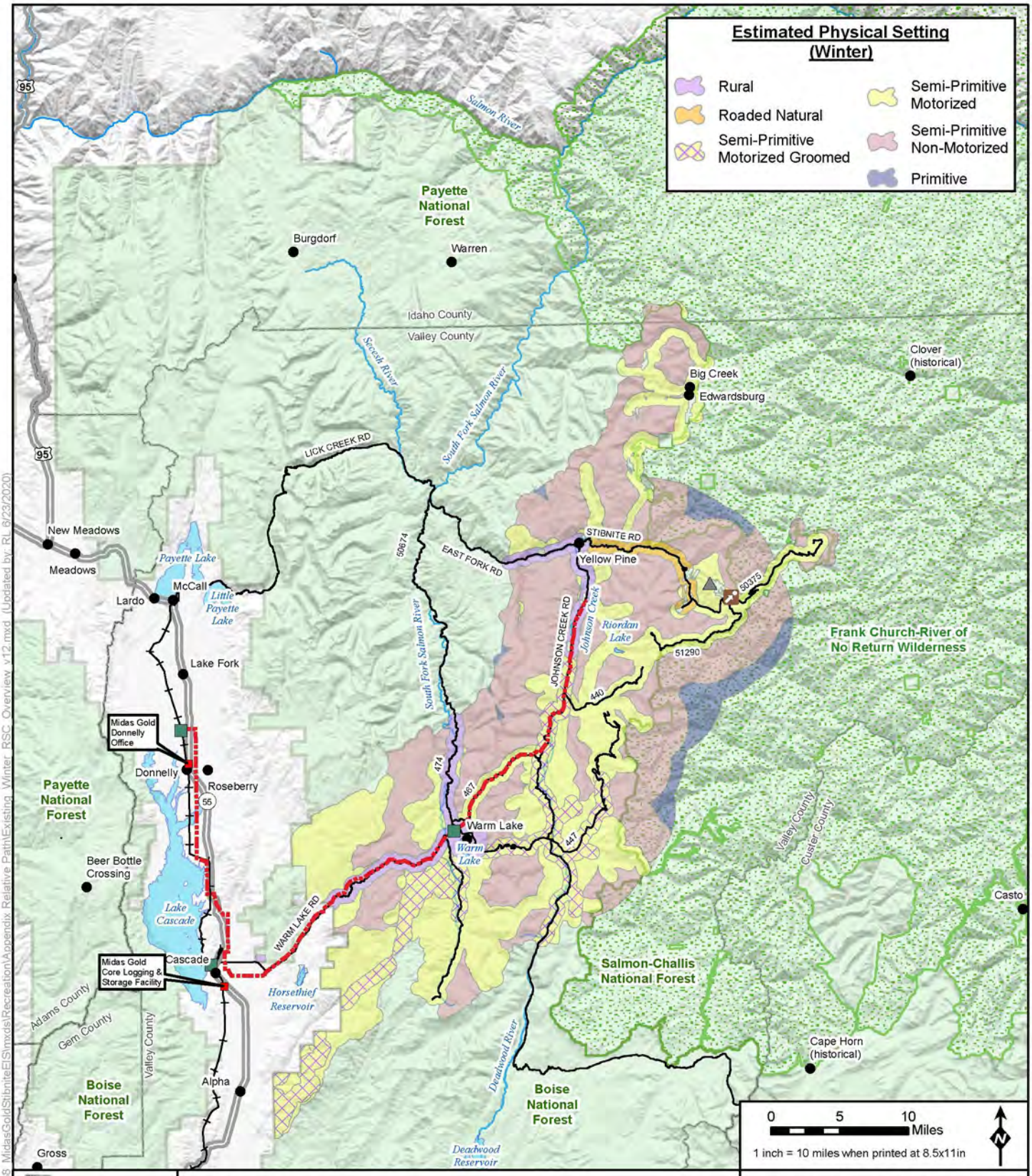


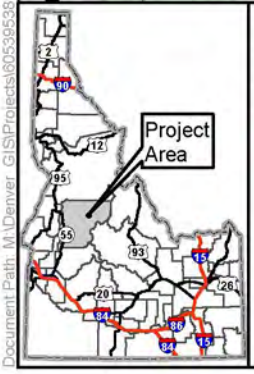


## LEGEND

**Project Components ***

**Utilities**

- Existing Powerline
- Existing Substation **
- Existing Communication Tower

**Offsite Facilities**

- Midas Gold Offsite Facility

** Substation locations are approximate

**Other Features**

- U.S. Forest Service
- Wilderness
- County
- City/Town
- Monumental Summit
- Railroad
- Highway
- Road
- Stream/River
- Lake/Reservoir

* Project Components are associated with the existing features

The McCall – Stibnite Road (CR 50-412) consists of Lick Creek Road, East Fork South Fork Salmon River Road (East Fork Road) and Stibnite Road.

## Estimated Physical Setting: Winter (Existing) Stibnite Gold Project Stibnite, ID

*Base Layer: USGS The National Map: 3D Elevation Program. USGS Earth Resources Observation & Science (EROS) Center: GMTED2010. Data refreshed January, 2020.*
*Other Data Sources: Midas Gold; State of Idaho Geospatial Gateway (INSIDE Idaho); Boise National Forest; Payette National Forest*

Map Date: 6/23/2020

Document Path: M:\Denver_GIS\Projects\60539538_MidasGold\StibniteEIS\mxds\Recreation\Appendix Relative Path\Existing_Winter_RSC_Overview_v12.mxd (Updated by: RL 6/23/2020)

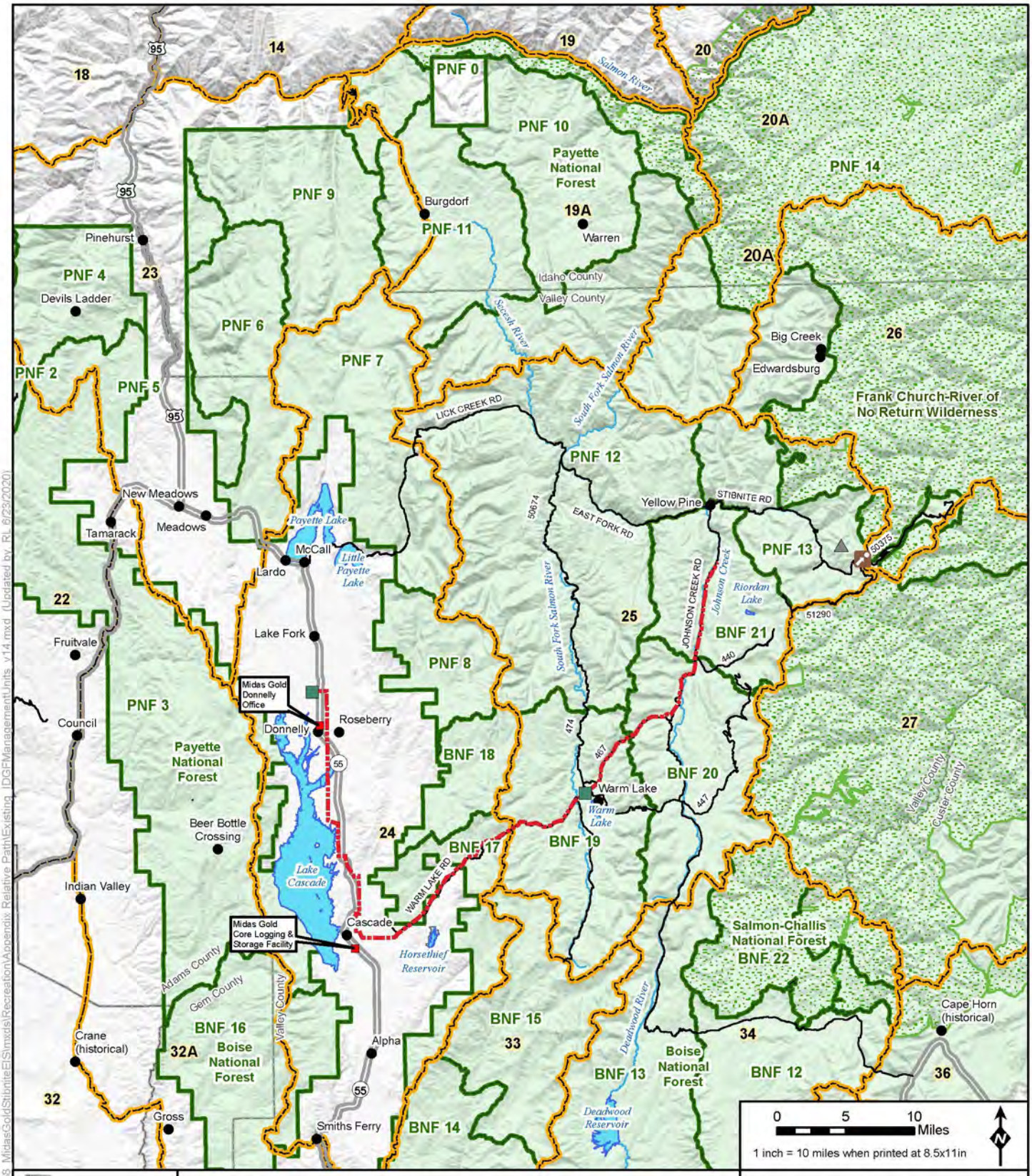


Document Path: M:\Denver_GIS\Projects\60539538_MidasGold\StibniteEIS\mxds\Recreation\Appendix Relative Path\Existing_IDGFManagementUnits_v14.mxd (Updated by RL 6/23/2020)

This page intentionally left blank.

# Appendix N-2: Chapter 4 Recreation Mapbooks and Figures, Alternative 1

This page intentionally left blank.

No neighbor to N

No neighbor to NW

No neighbor to NE

No neighbor to W

No neighbor to E

Page 4 to SW

No neighbor to SE

Page 4 to S

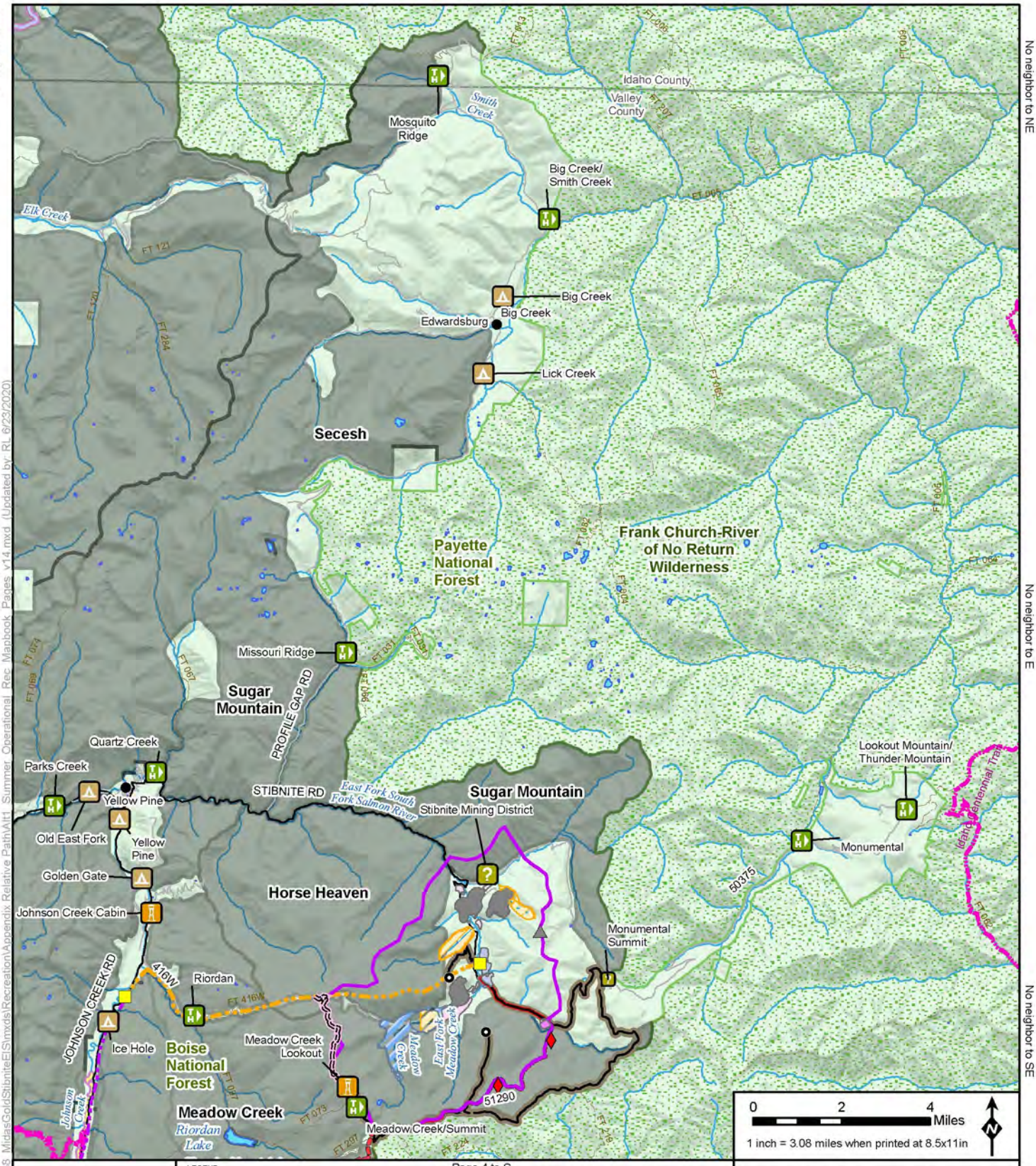


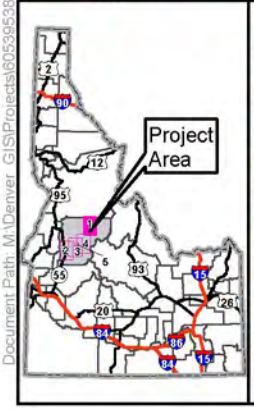


LEGEND

**Special Designations**
- ID Roadless Area

**Wild And Scenic Rivers Status/Classification**
- ?, Wild
- Designated, Wild
- Eligible, Recreational
- Eligible, Scenic
- Eligible, Wild
- Suitable, Recreational
- Suitable, Scenic
- Suitable, Wild

**Recreation Facilities**
- Boating Site
- Campground
- Dispersed Camping
- Day Use Area
- Documentary Site
- Group Picnic Site
- Horse Camp
- Hotel/Lodge/Resort
- Information Site/Fee Station
- Interpretive Site (Admin)
- Interpretive Site (Minor)
- (Fire) Lookout/Cabin
- Organization Site
- Picnic Site
- Recreation Residence
- Swimming Site
- Trailhead
- Wildlife Viewing Site

**Project Components***

**Mine Site**
- Open Pit
- Ore Processing Facilities/ Mine Support Infrastructure
- Tailings Storage Facility
- Development Rock Storage Facility
- Growth Media Stockpile
- Worker Housing Facility
- Operations Area Boundary

**Access Roads and Trail System**
- Burntlog Route New
- Burntlog Route Upgrade
- OHV Trail
- Cell Tower Access Road
- Burntlog Route Borrow Source

**Utilities**
- New Powerline
- Upgraded Powerline
- New Substation **
- Existing Substation **
- New Communication Tower
- Existing Communication Tower
- Cell Tower Option

**Offsite Facilities**
- Midas Gold Offsite Facility

**Other Features**
- U.S. Forest Service
- Wilderness
- County
- City/Town
- Railroad
- Highway
- Access Road
- Road
- Idaho Centennial Trail
- Stream/River
- Lake/Reservoir

* Project Components are associated with Alternative 1

** Substation locations are approximate

The McCall – Stibnite Road (CR 50-412) consists of Lick Creek Road, East Fork South Fork Salmon River Road (East Fork Road) and Stibnite Road.

Not all features are visible in every map extent.

# Operational Conditions Recreation Alternative 1 Page 1 of 5 Stibnite Gold Project Stibnite, ID

*Base Layer: USGS The National Map: 3D Elevation Program. USGS Earth Resources Observation & Science (EROS) Center. GMTED2010. Data refreshed January, 2020.*
*Other Data Sources: Midas Gold, State of Idaho Geospatial Gateway (INSIDE Idaho), Boise National Forest, Payette National Forest*

Map Date: 6/23/2020

Document Path: M:\Denver_GIS\Projects\60538538_MidasGoldStibniteEIS\mxds\Recreation\Appendix_Relative_Path\Alt1_Summer_Operational_Rec_Mapbook_Pages_v14.mxd (Updated by: RL 6/23/2020)

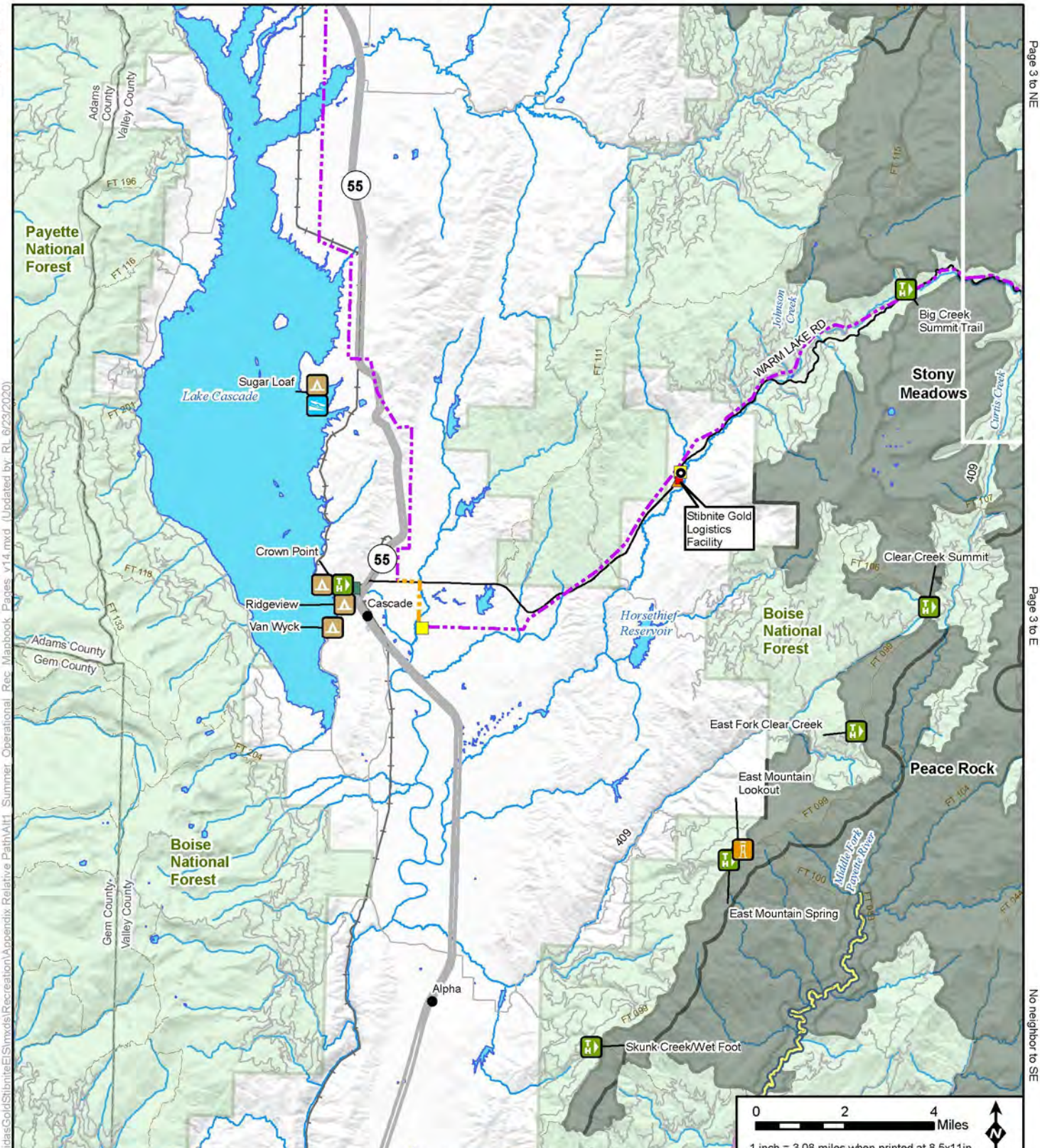


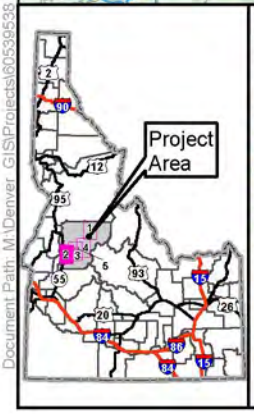


No neighbor to S

**LEGEND**

**Special Designations**
- ID Roadless Area

**Wild And Scenic Rivers Status/Classification**
- ?, Wild
- Designated, Wild
- Eligible, Recreational
- Eligible, Scenic
- Eligible, Wild
- Suitable, Recreational
- Suitable, Scenic
- Suitable, Wild

**Recreation Facilities**
- Boating Site
- Campground
- Dispersed Camping
- Day Use Area
- Documentary Site
- Group Picnic Site
- Horse Camp
- Hotel/Lodge/Resort
- Information Site/Fee Station
- Interpretive Site (Admin)
- Interpretive Site (Minor)
- (Fire) Lookout/Cabin
- Organization Site
- Picnic Site
- Recreation Residence
- Swimming Site
- Trailhead
- Wildlife Viewing Site

**Project Components***

**Mine Site**
- Open Pit
- Ore Processing Facilities/ Mine Support Infrastructure
- Tailings Storage Facility
- Development Rock Storage Facility
- Growth Media Stockpile
- Worker Housing Facility
- Operations Area Boundary

**Access Roads and Trail System**
- Burntlog Route New
- Burntlog Route Upgrade
- OHV Trail
- Cell Tower Access Road
- Burntlog Route Borrow Source

**Utilities**
- New Powerline
- Upgraded Powerline
- New Substation **
- Existing Substation **
- New Communication Tower
- Existing Communication Tower
- Cell Tower Option

**Offsite Facilities**
- Midas Gold Offsite Facility

**Other Features**
- U.S. Forest Service
- Wilderness
- County
- City/Town
- Railroad
- Highway
- Access Road
- Road
- Idaho Centennial Trail
- Stream/River
- Lake/Reservoir

* Project Components are associated with Alternative 1

** Substation locations are approximate

The McCall – Stibnite Road (CR 50-412) consists of Lick Creek Road, East Fork South Fork Salmon River Road (East Fork Road) and Stibnite Road.

Not all features are visible in every map extent.

# Operational Conditions Recreation Alternative 1 Page 2 of 5 Stibnite Gold Project Stibnite, ID

*Base Layer: USGS The National Map: 3D Elevation Program. USGS Earth Resources Observation & Science (EROS) Center. GMTED2010. Data refreshed January, 2020.*
*Other Data Sources: Midas Gold; State of Idaho Geospatial Gateway (INSIDE Idaho); Boise National Forest; Payette National Forest*

Map Date: 6/23/2020

No neighbor to N

No neighbor to NW

Page 4 to NE

Page 2 to W

Page 4 to E

No neighbor to SW

No neighbor to SE

No neighbor to S

Payette National Forest

Boise National Forest

Poverty Overlook

Goat Creek

Thunderbolt Mountain Lookout

Trout Creek Campground

Trout Creek/ Thunderbolt

Dollar Creek Ridge

Penny Springs

Cabin Creek/ Thunderbolt

Reeves Creek

Burnt Log

JOHNSON CREEK RD

Idaho Centennial Trail

Burntlog Creek

South Fork Salmon River

Burntlog

Buck Mountain

McClure

Warm Lake Residence Tract

Paradise Valley Residence Tract

Landmark Maintenance Facility

Mud Lake

South Fork Salmon River

Bear Creek/ Warm Lake

SEE PAGE 5

Warm Lake

Summit Lake

WARM LAKE RD

YWAM

Big Creek Summit Trail

Penn Basin

South Fork Salmon - Fish Viewing

WARM LAKE RD

Stony Meadows

Curtis Creek

Stoelle Meadows

Lodgepole Creek

North Fork Sulfur Creek

Peace Rock

Tyndall/Vulcan

Telephone Ridge

Yellow Jacket

Johnson Creek

Stibnite Gold Logistics Facility

Clear Creek Summit

Rice Creek

Horsethief Reservoir

Boise National Forest

Deadwood River

East Fork Clear Creek

Peace Rock

East Mountain Lookout

Middle Fork Payette River

Frank Church-River of No Return Wilderness

East Mountain Spring

0 2 4 Miles

1 inch = 3.08 miles when printed at 8.5x11in

Project Area

LEGEND

**Special Designations**

ID Roadless Area

**Wild And Scenic Rivers Status/Classification**

?, Wild

Designated, Wild

Eligible, Recreational

Eligible, Scenic

Eligible, Wild

Suitable, Recreational

Suitable, Scenic

Suitable, Wild

**Recreation Facilities**

Boating Site

Campground

Dispersed Camping

Day Use Area

Documentary Site

Group Picnic Site

Horse Camp

Hotel/Lodge/Resort

Information Site/Fee Station

Interpretive Site (Admin)

Interpretive Site (Minor)

(Fire) Lookout/Cabin

Organization Site

Picnic Site

Recreation Residence

Swimming Site

Trailhead

Wildlife Viewing Site

**Project Components***

**Mine Site**

Open Pit

Ore Processing Facilities/ Mine Support Infrastructure

Tailings Storage Facility

Development Rock Storage Facility

Growth Media Stockpile

Worker Housing Facility

Operations Area Boundary

**Access Roads and Trail System**

Burntlog Route New

Burntlog Route Upgrade

OHV Trail

Cell Tower Access Road

Burntlog Route Borrow Source

**Utilities**

New Powerline

Upgraded Powerline

New Substation **

Existing Substation **

New Communication Tower

Existing Communication Tower

Cell Tower Option

**Offsite Facilities**

Midas Gold Offsite Facility

**Other Features**

U.S. Forest Service

Wilderness

County

City/Town

Railroad

Highway

Access Road

Road

Idaho Centennial Trail

Stream/River

Lake/Reservoir

* Project Components are associated with Alternative 1

** Substation locations are approximate

The McCall – Stibnite Road (CR 50-412) consists of Lick Creek Road, East Fork South Fork Salmon River Road (East Fork Road) and Stibnite Road.

Not all features are visible in every map extent.

# Operational Conditions Recreation Alternative 1

## Page 3 of 5

## Stibnite Gold Project

## Stibnite, ID

*Base Layer: USGS The National Map: 3D Elevation Program. USGS Earth Resources Observation & Science (EROS) Center: GMTED2010. Data refreshed January, 2020.*
*Other Data Sources: Midas Gold; State of Idaho Geospatial Gateway (INSIDE Idaho); Boise National Forest; Payette National Forest*

Map Date: 6/23/2020

Document Path: M:\Denver_GIS\Projects\80538538_MidasGold\StibniteEIS\mxds\Recreation\Appendix Relative Path\Alt1_Summer_Operational_Rec_Mapbook_Pages_v14.mxd (Updated by: RL 6/23/2020)

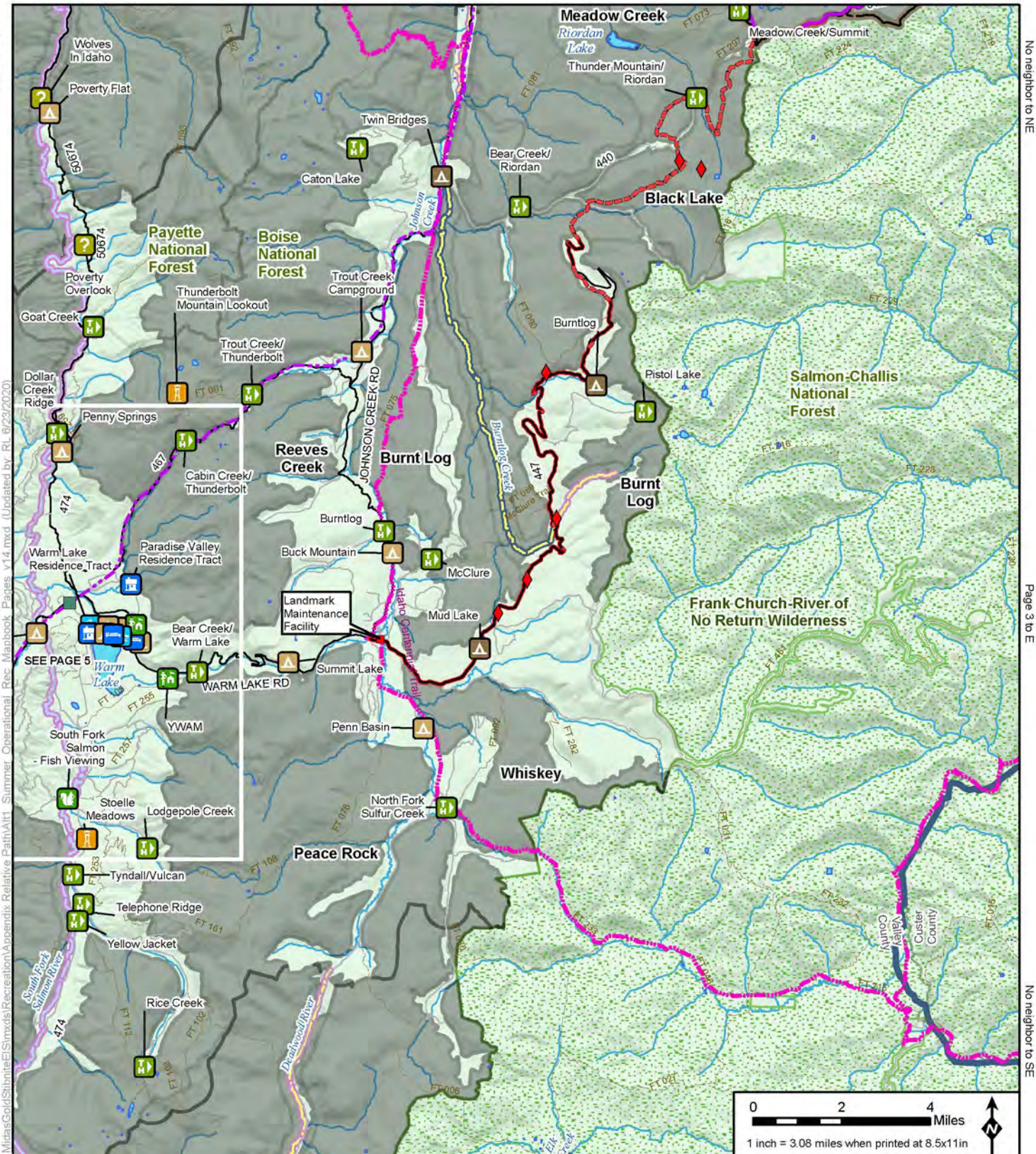


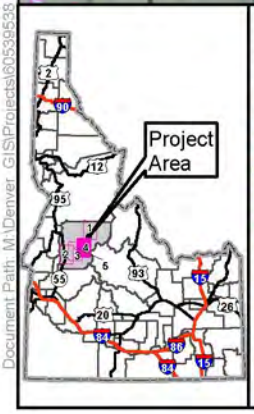


**LEGEND**

**Special Designations**
- ID Roadless Area

**Wild And Scenic Rivers Status/Classification**
- ?, Wild
- Designated, Wild
- Eligible, Recreational
- Eligible, Scenic
- Eligible, Wild
- Suitable, Recreational
- Suitable, Scenic
- Suitable, Wild

**Recreation Facilities**
- Boating Site
- Campground
- Dispersed Camping
- Day Use Area
- Documentary Site
- Group Picnic Site
- Horse Camp
- Hotel/Lodge/Resort
- Information Site/Fee Station
- Interpretive Site (Admin)
- Interpretive Site (Minor)
- (Fire) Lookout/Cabin
- Organization Site
- Picnic Site
- Recreation Residence
- Swimming Site
- Trailhead
- Wildlife Viewing Site

**Project Components***

**Mine Site**
- Open Pit
- Ore Processing Facilities/ Mine Support Infrastructure
- Tailings Storage Facility
- Development Rock Storage Facility
- Growth Media Stockpile
- Worker Housing Facility
- Operations Area Boundary

**Access Roads and Trail System**
- Burntlog Route New
- Burntlog Route Upgrade
- OHV Trail
- Cell Tower Access Road
- Burntlog Route Borrow Source

**Utilities**
- New Powerline
- Upgraded Powerline
- New Substation **
- Existing Substation **
- New Communication Tower
- Existing Communication Tower
- Cell Tower Option

**Offsite Facilities**
- Midas Gold Offsite Facility

**Other Features**
- U.S. Forest Service
- Wilderness
- County
- City/Town
- Railroad
- Highway
- Access Road
- Road
- Idaho Centennial Trail
- Stream/River
- Lake/Reservoir

* Project Components are associated with Alternative 1

** Substation locations are approximate

The McCall – Stibnite Road (CR 50-412) consists of Lick Creek Road, East Fork South Fork Salmon River Road (East Fork Road) and Stibnite Road.

Not all features are visible in every map extent.

# Operational Conditions Recreation Alternative 1 Page 4 of 5 Stibnite Gold Project Stibnite, ID

*Base Layer: USGS The National Map: 3D Elevation Program. USGS Earth Resources Observation & Science (EROS) Center: GMTED2010. Data refreshed January, 2020.*
*Other Data Sources: Midas Gold, State of Idaho Geospatial Gateway (INSIDE Idaho), Boise National Forest, Payette National Forest*

Map Date: 6/23/2020

Page 3 to N

Page 3 to NW

Page 4 to NE

Page 3 to W

Page 4 to E

Page 3 to SW

Page 4 to SE

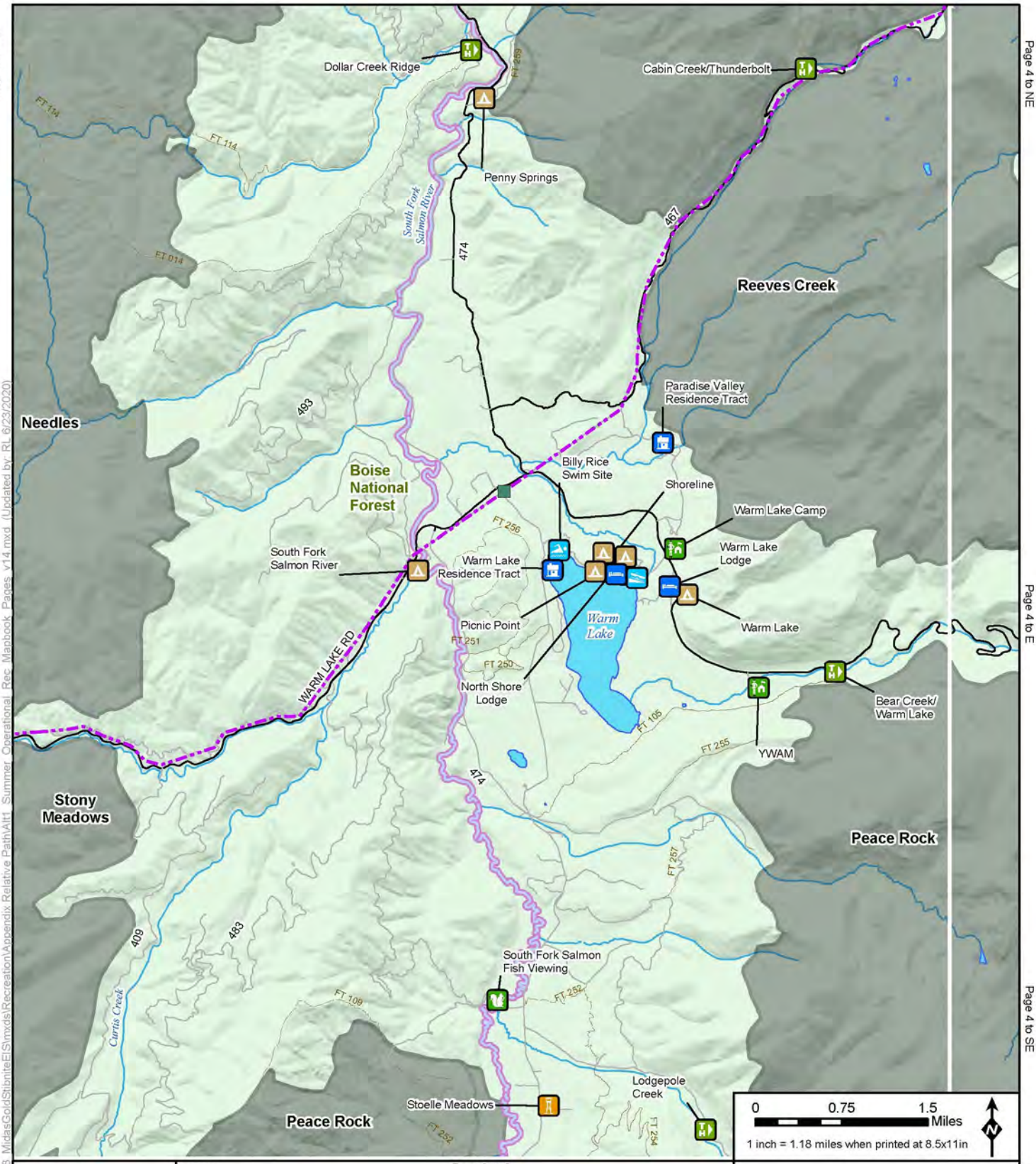


Page 3 to S

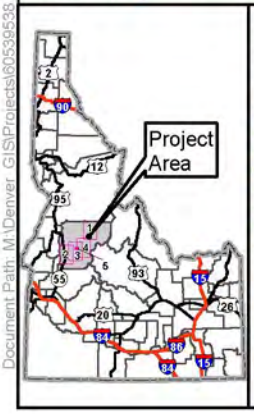


**LEGEND**

**Special Designations**
- ID Roadless Area

**Wild And Scenic Rivers Status/Classification**
- ?, Wild
- Designated, Wild
- Eligible, Recreational
- Eligible, Scenic
- Eligible, Wild
- Suitable, Recreational
- Suitable, Scenic
- Suitable, Wild

**Recreation Facilities**
- Boating Site
- Campground
- Dispersed Camping
- Day Use Area
- Documentary Site
- Group Picnic Site
- Horse Camp
- Hotel/Lodge/Resort
- Information Site/Fee Station
- Interpretive Site (Admin)
- Interpretive Site (Minor)
- (Fire) Lookout/Cabin
- Organization Site
- Picnic Site
- Recreation Residence
- Swimming Site
- Trailhead
- Wildlife Viewing Site

**Project Components***

**Mine Site**
- Open Pit
- Ore Processing Facilities/ Mine Support Infrastructure
- Tailings Storage Facility
- Development Rock Storage Facility
- Growth Media Stockpile
- Worker Housing Facility
- Operations Area Boundary

**Access Roads and Trail System**
- Burntlog Route New
- Burntlog Route Upgrade
- OHV Trail
- Cell Tower Access Road
- Burntlog Route Borrow Source

**Utilities**
- New Powerline
- Upgraded Powerline
- New Substation **
- Existing Substation **
- New Communication Tower
- Existing Communication Tower
- Cell Tower Option

**Offsite Facilities**
- Midas Gold Offsite Facility

**Other Features**
- U.S. Forest Service
- Wilderness
- County
- City/Town
- Railroad
- Highway
- Access Road
- Road
- Idaho Centennial Trail
- Stream/River
- Lake/Reservoir

* Project Components are associated with Alternative 1

** Substation locations are approximate

The McCall – Stibnite Road (CR 50-412) consists of Lick Creek Road, East Fork South Fork Salmon River Road (East Fork Road) and Stibnite Road.

Not all features are visible in every map extent.

# Operational Conditions Recreation Alternative 1 Page 5 of 5 Stibnite Gold Project Stibnite, ID

*Base Layer: USGS The National Map: 3D Elevation Program. USGS Earth Resources Observation & Science (EROS) Center. GMTED2010. Data refreshed January, 2020.*
*Other Data Sources: Midas Gold; State of Idaho Geospatial Gateway (INSIDE Idaho); Boise National Forest; Payette National Forest*

Map Date: 6/23/2020

Document Path: M:\Denver_GIS\Projects\60539538_MidasGold\StibniteEIS\mxds\Recreation\Appendix Relative Path\Alt1_Summer_Operational_Rec_Mapbook_Pages_v14.mxd (Updated by: RL 6/23/2020)

No neighbor to N

No neighbor to NW

No neighbor to NE

No neighbor to W

No neighbor to E

Page 4 to SW

No neighbor to SE

Page 4 to S

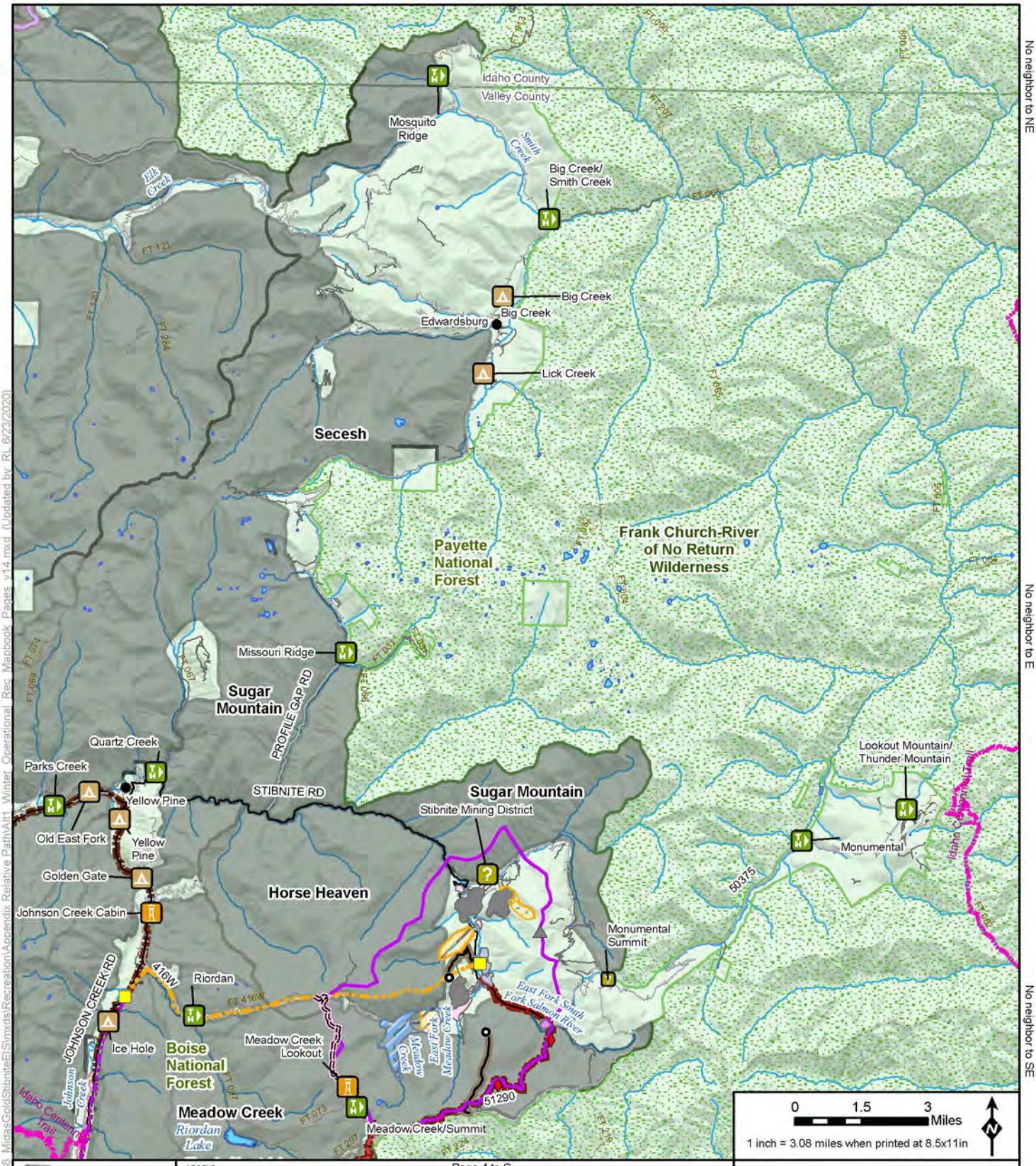


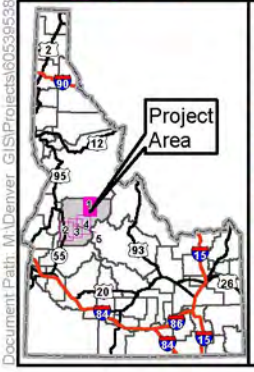


**LEGEND**

**Special Designations**
- ID Roadless Area

**Wild And Scenic Rivers**
**Status/Classification**
- ?, Wild
- Designated, Wild
- Eligible, Recreational
- Eligible, Scenic
- Eligible, Wild
- Suitable, Recreational
- Suitable, Scenic
- Suitable, Wild

**Recreation Facilities**
- Boating Site
- Campground
- Dispersed Camping
- Day Use Area
- Documentary Site
- Group Picnic Site
- Horse Camp
- Hotel/Lodge/Resort
- Information Site/Fee Station
- Interpretive Site (Admin)
- Interpretive Site (Minor)
- (Fire) Lookout/Cabin
- Organization Site
- Picnic Site
- Recreation Residence
- Swimming Site
- Trailhead
- Wildlife Viewing Site

**Project Components ***

**Mine Site**
- Open Pit
- Ore Processing Facilities/ Mine Support Infrastructure
- Tailings Storage Facility
- Development Rock Storage Facility
- Growth Media Stockpile
- Worker Housing Facility
- Operations Area Boundary

**Access Roads and Trail System**
- Burntlog Route New
- Burntlog Route Upgrade
- OHV Trail
- Cell Tower Access Road
- Burntlog Route Borrow Source

**Utilities**
- New Powerline
- Upgraded Powerline
- New Substation **
- Existing Substation **
- New Communication Tower
- Existing Communication Tower
- Cell Tower Option

**Offsite Locations**
- Midas Gold Offsite Location

**Other Features**
- U.S. Forest Service
- Wilderness
- County
- City/Town
- Railroad
- Highway
- Access Road
- Road
- Groomed Route
- Plowed Route
- Idaho Centennial Trail
- Stream/River
- Lake/Reservoir

* Project Components are associated with Alternative 1

** Substation locations are approximate

Note: The McCall – Stibnite Road (CR 50-412) consists of Lick Creek Road, East Fork South Fork Salmon River Road (East Fork Road) and Stibnite Road.

Not all features are visible in every map extent.

# Operational Conditions Recreation (Winter) Alternative 1 Page 1 of 5 Stibnite Gold Project Stibnite, ID

*Base Layer: USGS The National Map 3D Elevation Program. USGS Earth Resources Observation & Science (EROS) Center GMTED2010. Data refreshed January, 2020.*
*Other Data Sources: Midas Gold, State of Idaho Geospatial Gateway (INSIDE Idaho), Boise National Forest, Payette National Forest*

Map Date: 6/23/2020

Document Path: M:\Denver_GIS\Projects\60539538_MidasGold\StibniteEIS\mxds\Recreation\Appendix_Relative_Path\Alt1_Winter_Operational_Rec_Mapbook_Pages_v14.mxd (Updated by: RL 6/23/2020)

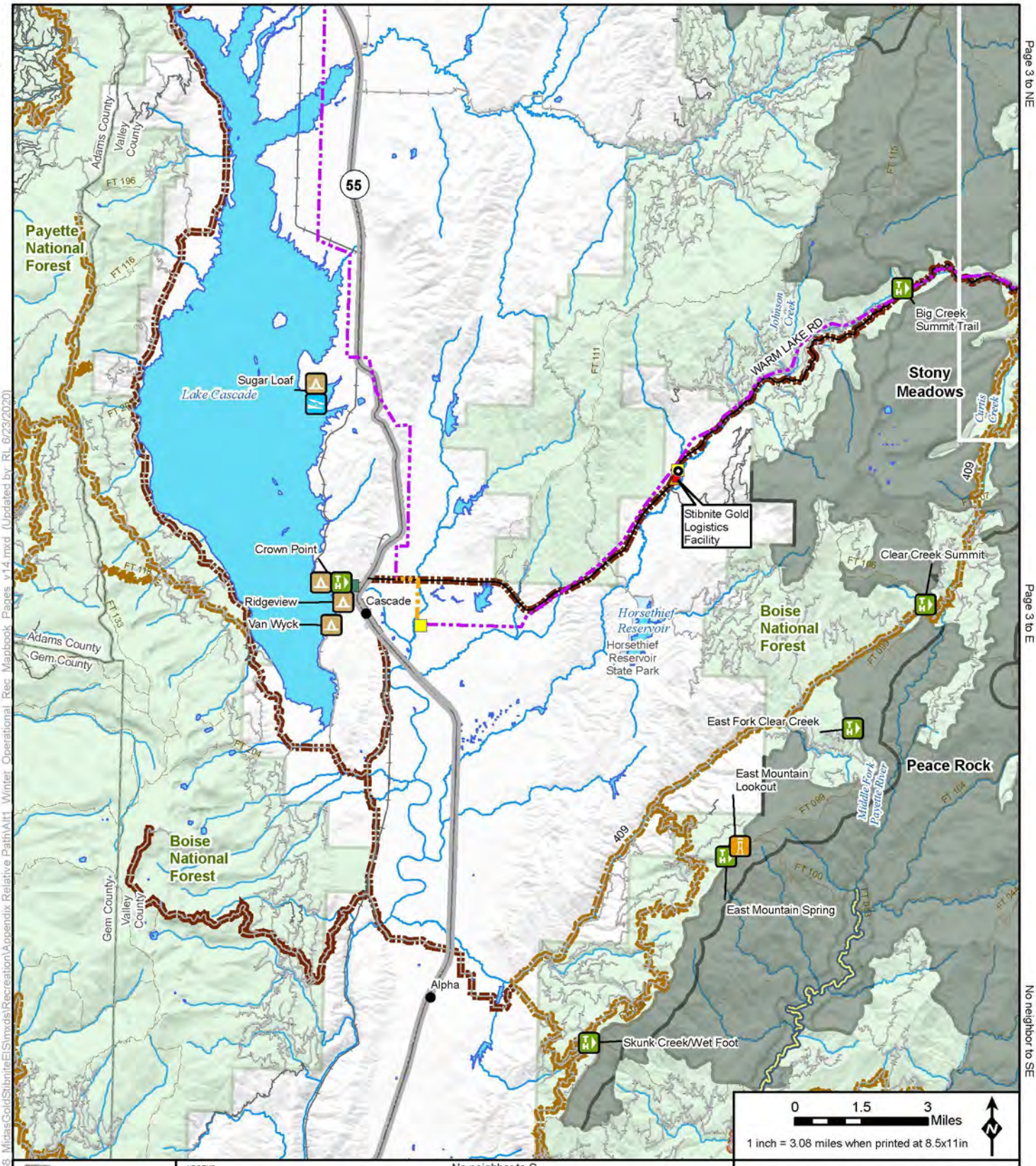


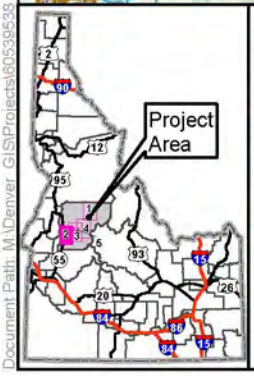


**LEGEND**

**Special Designations**
- ID Roadless Area

**Wild And Scenic Rivers**

**Status/Classification**
- ?, Wild
- Designated, Wild
- Eligible, Recreational
- Eligible, Scenic
- Eligible, Wild
- Suitable, Recreational
- Suitable, Scenic
- Suitable, Wild

**Recreation Facilities**
- Boating Site
- Campground
- Dispersed Camping
- Day Use Area
- Documentary Site
- Group Picnic Site
- Horse Camp
- Hotel/Lodge/Resort
- Information Site/Fee Station
- Interpretive Site (Admin)
- Interpretive Site (Minor)
- (Fire) Lookout/Cabin
- Organization Site
- Picnic Site
- Recreation Residence
- Swimming Site
- Trailhead
- Wildlife Viewing Site

**Project Components ***

**Mine Site**
- Open Pit
- Ore Processing Facilities/ Mine Support Infrastructure
- Tailings Storage Facility
- Development Rock Storage Facility
- Growth Media Stockpile
- Worker Housing Facility
- Operations Area Boundary

**Access Roads and Trail System**
- Burntlog Route New
- Burntlog Route Upgrade
- OHV Trail
- Cell Tower Access Road
- Burntlog Route Borrow Source

**Utilities**
- New Powerline
- Upgraded Powerline
- New Substation **
- Existing Substation **
- New Communication Tower
- Existing Communication Tower
- Cell Tower Option

**Offsite Locations**
- Midas Gold Offsite Location

**Other Features**
- U.S. Forest Service
- Wilderness
- County
- City/Town
- Railroad
- Highway
- Access Road
- Road
- Groomed Route
- Plowed Route
- Idaho Centennial Trail
- Stream/River
- Lake/Reservoir

* Project Components are associated with Alternative 1

** Substation locations are approximate

Note: The McCall – Stibnite Road (CR 50-412) consists of Lick Creek Road, East Fork South Fork Salmon River Road (East Fork Road) and Stibnite Road.

Not all features are visible in every map extent.

# Operational Conditions Recreation (Winter) Alternative 1 Page 2 of 5 Stibnite Gold Project Stibnite, ID

*Base Layer: USGS The National Map: 3D Elevation Program. USGS Earth Resources Observation & Science (EROS) Center GMTED2010. Data refreshed January, 2020.*
*Other Data Sources: Midas Gold, State of Idaho Geospatial Gateway (INSIDE Idaho), Boise National Forest, Payette National Forest*

PAYETTE NATIONAL FOREST

Map Date: 6/23/2020

No neighbor to N

No neighbor to NW

Page 4 to NE

Page 2 to W

Page 4 to E

No neighbor to SW

No neighbor to SE

No neighbor to S

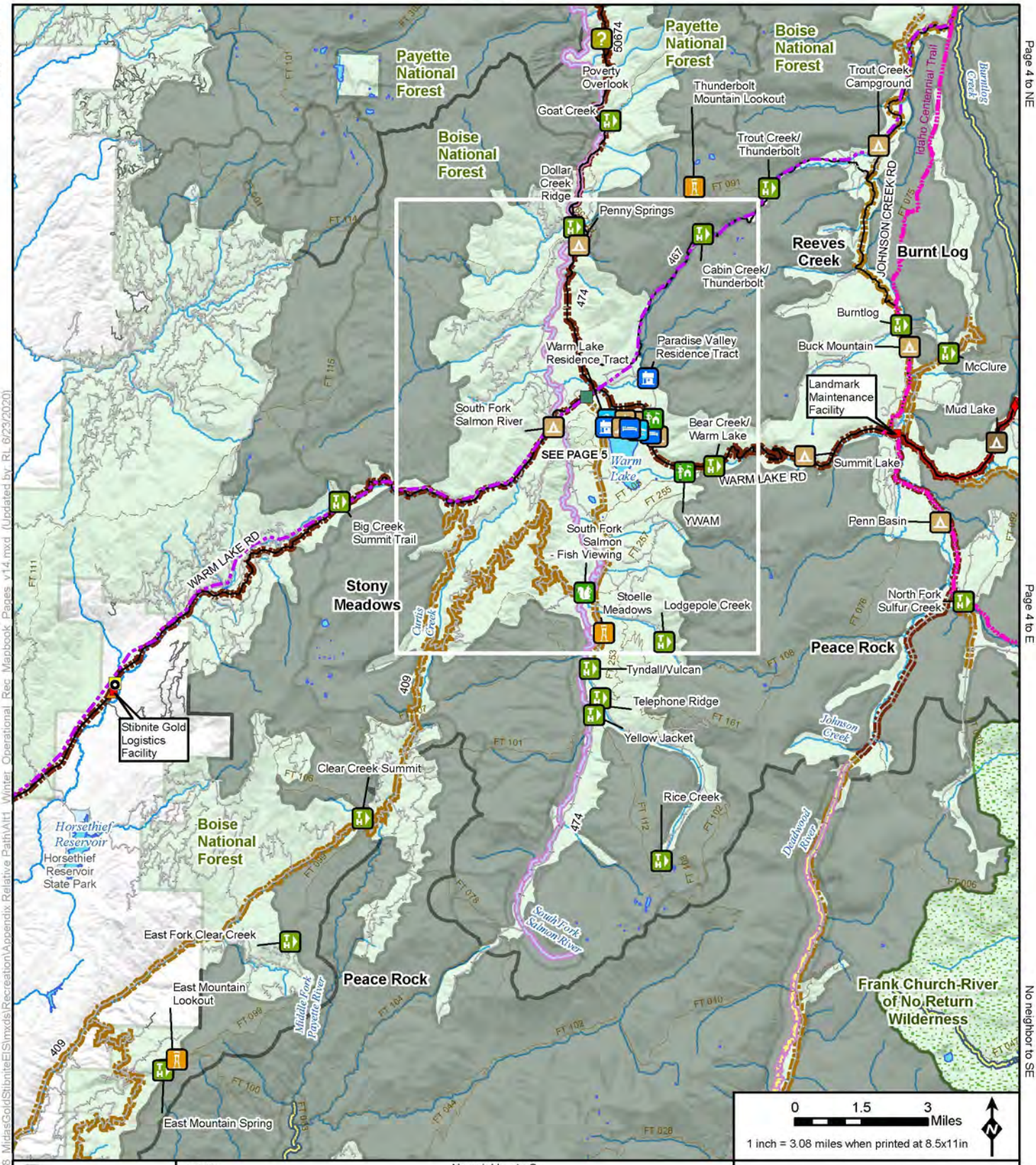


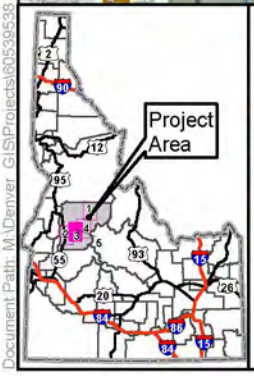


**LEGEND**

**Special Designations**
- ID Roadless Area

**Wild And Scenic Rivers**
**Status/Classification**
- ?, Wild
- Designated, Wild
- Eligible, Recreational
- Eligible, Scenic
- Eligible, Wild
- Suitable, Recreational
- Suitable, Scenic
- Suitable, Wild

**Recreation Facilities**
- Boating Site
- Campground
- Dispersed Camping
- Day Use Area
- Documentary Site
- Group Picnic Site
- Horse Camp
- Hotel/Lodge/Resort
- Information Site/Fee Station
- Interpretive Site (Admin)
- Interpretive Site (Minor)
- (Fire) Lookout/Cabin
- Organization Site
- Picnic Site
- Recreation Residence
- Swimming Site
- Trailhead
- Wildlife Viewing Site

**Project Components***
**Mine Site**
- Open Pit
- Ore Processing Facilities/ Mine Support Infrastructure
- Tailings Storage Facility
- Development Rock Storage Facility
- Growth Media Stockpile
- Worker Housing Facility
- Operations Area Boundary

**Access Roads and Trail System**
- Burntlog Route New
- Burntlog Route Upgrade
- OHV Trail
- Cell Tower Access Road
- Burntlog Route Borrow Source

**Utilities**
- New Powerline
- Upgraded Powerline
- New Substation**
- Existing Substation**
- New Communication Tower
- Existing Communication Tower
- Cell Tower Option

**Offsite Locations**
- Midas Gold Offsite Location

**Other Features**
- U.S. Forest Service
- Wilderness
- County
- City/Town
- Railroad
- Highway
- Access Road
- Road
- Groomed Route
- Plowed Route
- Idaho Centennial Trail
- Stream/River
- Lake/Reservoir

* Project Components are associated with Alternative 1

** Substation locations are approximate

Note: The McCall – Stibnite Road (CR 50-412) consists of Lick Creek Road, East Fork South Fork Salmon River Road (East Fork Road) and Stibnite Road.

Not all features are visible in every map extent.

# Operational Conditions Recreation (Winter) Alternative 1 Page 3 of 5 Stibnite Gold Project Stibnite, ID

*Base Layer: USGS The National Map 3D Elevation Program. USGS Earth Resources Observation & Science (EROS) Center GMTED2010. Data refreshed January, 2020.*
*Other Data Sources: Midas Gold, State of Idaho Geospatial Gateway (INSIDE Idaho), Boise National Forest, Payette National Forest*

Map Date: 6/23/2020

Document Path: M:\Denver_GIS\Projects\60538538_MidasGold\Stibnite\Simxds\Recreation\Appendix Relative Path\Alt1_Winter_Operational_Rec_Mapbook_Pages_v14.mxd (Updated by RL 6/23/2020)

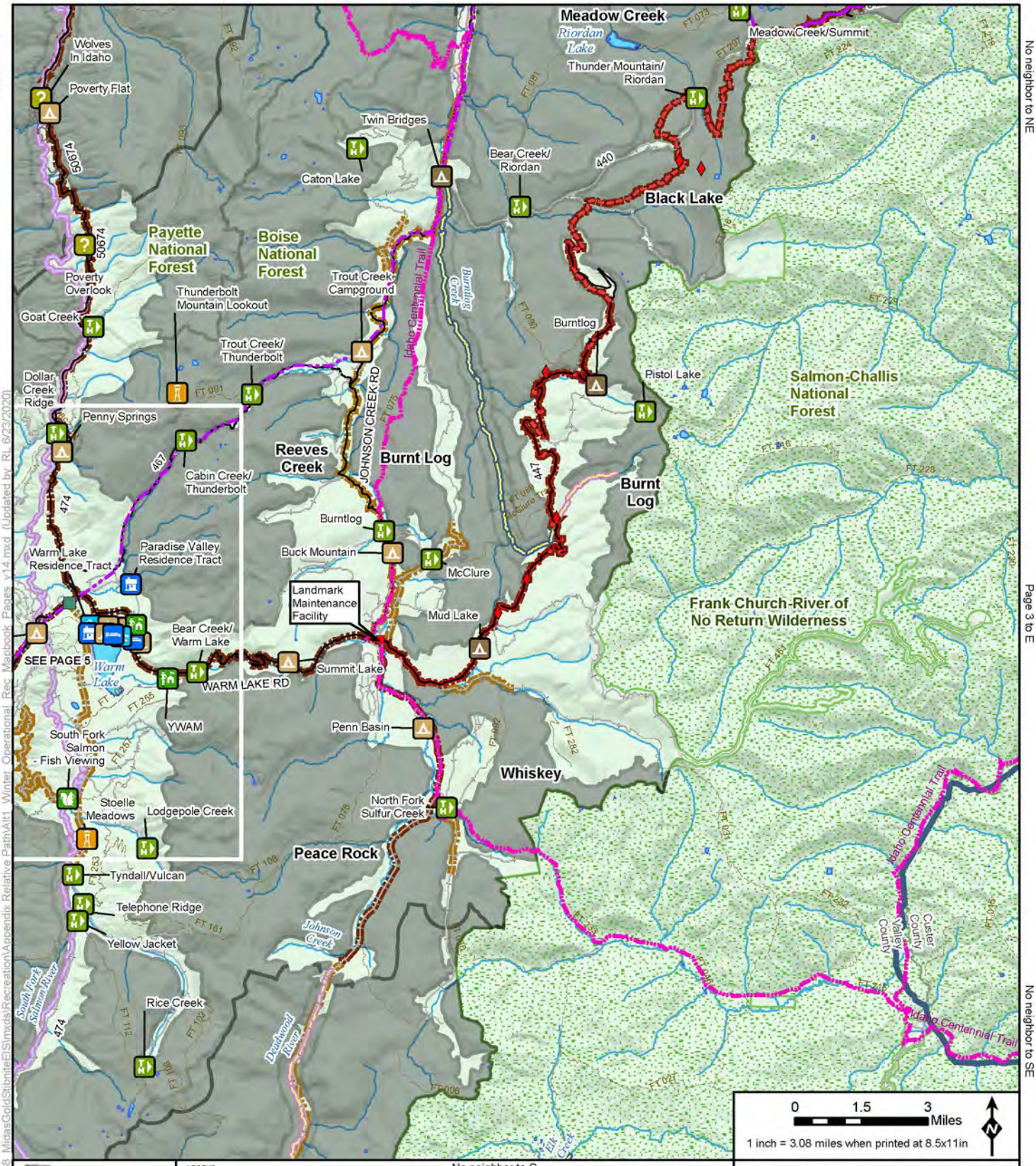




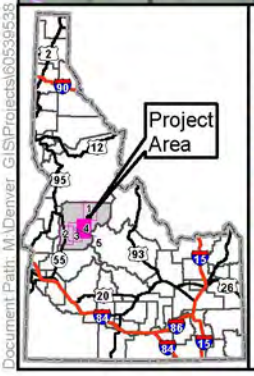


**LEGEND**

**Special Designations**
- ID Roadless Area

**Wild And Scenic Rivers**
**Status/Classification**
- ?, Wild
- Designated, Wild
- Eligible, Recreational
- Eligible, Scenic
- Eligible, Wild
- Suitable, Recreational
- Suitable, Scenic
- Suitable, Wild

**Recreation Facilities**
- Boating Site
- Campground
- Dispersed Camping
- Day Use Area
- Documentary Site
- Group Picnic Site
- Horse Camp
- Hotel/Lodge/Resort
- Information Site/Fee Station
- Interpretive Site (Admin)
- Interpretive Site (Minor)
- (Fire) Lookout/Cabin
- Organization Site
- Picnic Site
- Recreation Residence
- Swimming Site
- Trailhead
- Wildlife Viewing Site

**Project Components ***
**Mine Site**
- Open Pit
- Ore Processing Facilities/ Mine Support Infrastructure
- Tailings Storage Facility
- Development Rock Storage Facility
- Growth Media Stockpile
- Worker Housing Facility
- Operations Area Boundary

**Access Roads and Trail System**
- Burntlog Route New
- Burntlog Route Upgrade
- OHV Trail
- Cell Tower Access Road
- Burntlog Route Borrow Source

**Utilities**
- New Powerline
- Upgraded Powerline
- New Substation **
- Existing Substation **
- New Communication Tower
- Existing Communication Tower
- Cell Tower Option

**Offsite Locations**
- Midas Gold Offsite Location

**Other Features**
- U.S. Forest Service
- Wilderness
- County
- City/Town
- Railroad
- Highway
- Access Road
- Road
- Groomed Route
- Plowed Route
- Idaho Centennial Trail
- Stream/River
- Lake/Reservoir

* Project Components are associated with Alternative 1

** Substation locations are approximate

Note: The McCall – Stibnite Road (CR 50-412) consists of Lick Creek Road, East Fork South Fork Salmon River Road (East Fork Road) and Stibnite Road.

Not all features are visible in every map extent.

# Operational Conditions Recreation (Winter) Alternative 1 Page 4 of 5 Stibnite Gold Project Stibnite, ID

*Base Layer: USGS The National Map: 3D Elevation Program. USGS Earth Resources Observation & Science (EROS) Center GMTED2010. Data refreshed January, 2020.*
*Other Data Sources: Midas Gold, State of Idaho Geospatial Gateway (INSIDE Idaho), Boise National Forest, Payette National Forest*

Map Date: 6/23/2020

Page 3 to N

Page 3 to NW

Page 4 to NE

Page 3 to W

Page 4 to E

Page 3 to SW

Page 4 to SE

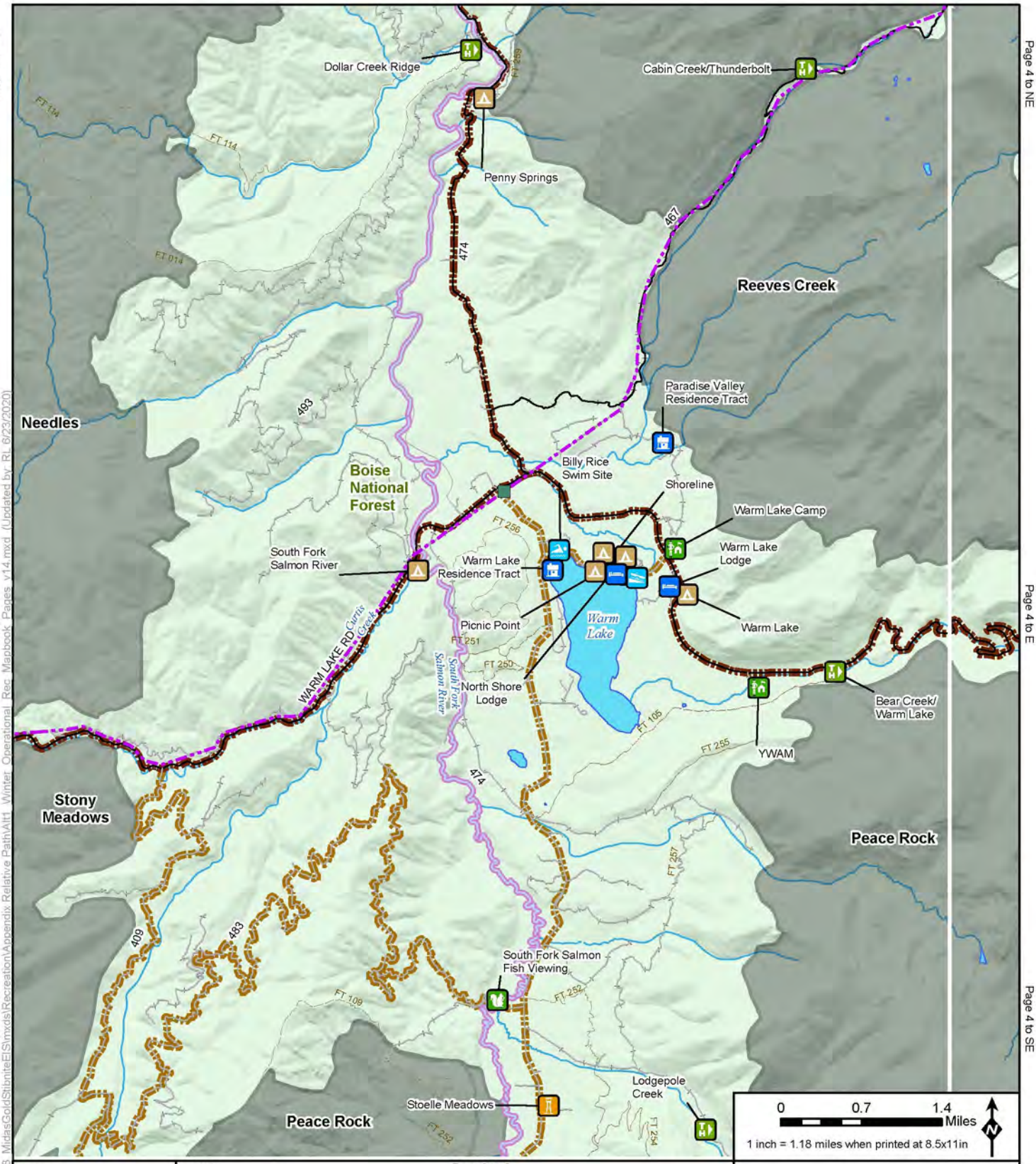


Page 3 to S

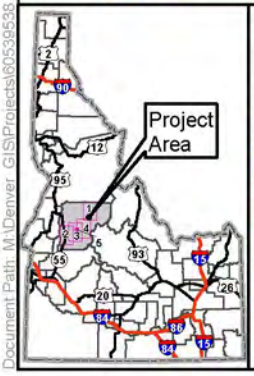


**LEGEND**

**Special Designations**
- ID Roadless Area

**Wild And Scenic Rivers**
**Status/Classification**
- ?, Wild
- Designated, Wild
- Eligible, Recreational
- Eligible, Scenic
- Eligible, Wild
- Suitable, Recreational
- Suitable, Scenic
- Suitable, Wild

**Recreation Facilities**
- Boating Site
- Campground
- Dispersed Camping
- Day Use Area
- Documentary Site
- Group Picnic Site
- Horse Camp
- Hotel/Lodge/Resort
- Information Site/Fee Station
- Interpretive Site (Admin)
- Interpretive Site (Minor)
- (Fire) Lookout/Cabin
- Organization Site
- Picnic Site
- Recreation Residence
- Swimming Site
- Trailhead
- Wildlife Viewing Site

**Project Components***
**Mine Site**
- Open Pit
- Ore Processing Facilities/ Mine Support Infrastructure
- Tailings Storage Facility
- Development Rock Storage Facility
- Growth Media Stockpile
- Worker Housing Facility
- Operations Area Boundary

**Access Roads and Trail System**
- Burntlog Route New
- Burntlog Route Upgrade
- OHV Trail
- Cell Tower Access Road
- Burntlog Route Borrow Source

**Utilities**
- New Powerline
- Upgraded Powerline
- New Substation **
- Existing Substation **
- New Communication Tower
- Existing Communication Tower
- Cell Tower Option

**Offsite Locations**
- Midas Gold Offsite Location

**Other Features**
- U.S. Forest Service
- Wilderness
- County
- City/Town
- Railroad
- Highway
- Access Road
- Road
- Groomed Route
- Plowed Route
- Idaho Centennial Trail
- Stream/River
- Lake/Reservoir

* Project Components are associated with Alternative 1

** Substation locations are approximate

Note: The McCall – Stibnite Road (CR 50-412) consists of Lick Creek Road, East Fork South Fork Salmon River Road (East Fork Road) and Stibnite Road.

Not all features are visible in every map extent.

# Operational Conditions Recreation (Winter) Alternative 1 Page 5 of 5 Stibnite Gold Project Stibnite, ID

*Base Layer: USGS The National Map 3D Elevation Program. USGS Earth Resources Observation & Science (EROS) Center GMTED2010. Data refreshed January, 2020.*
*Other Data Sources: Midas Gold; State of Idaho Geospatial Gateway (INSIDE Idaho), Boise National Forest, Payette National Forest*

Map Date: 6/23/2020

Document Path: M:\Denver_GIS\Projects\60538536_MidasGold\StibniteEIS\mxds\Recreation\Appendix Relative Path\Alt1_Winter_Operational_Rec_Mapbook_Pages_v14.mxd (Updated by: RL 6/23/2020)

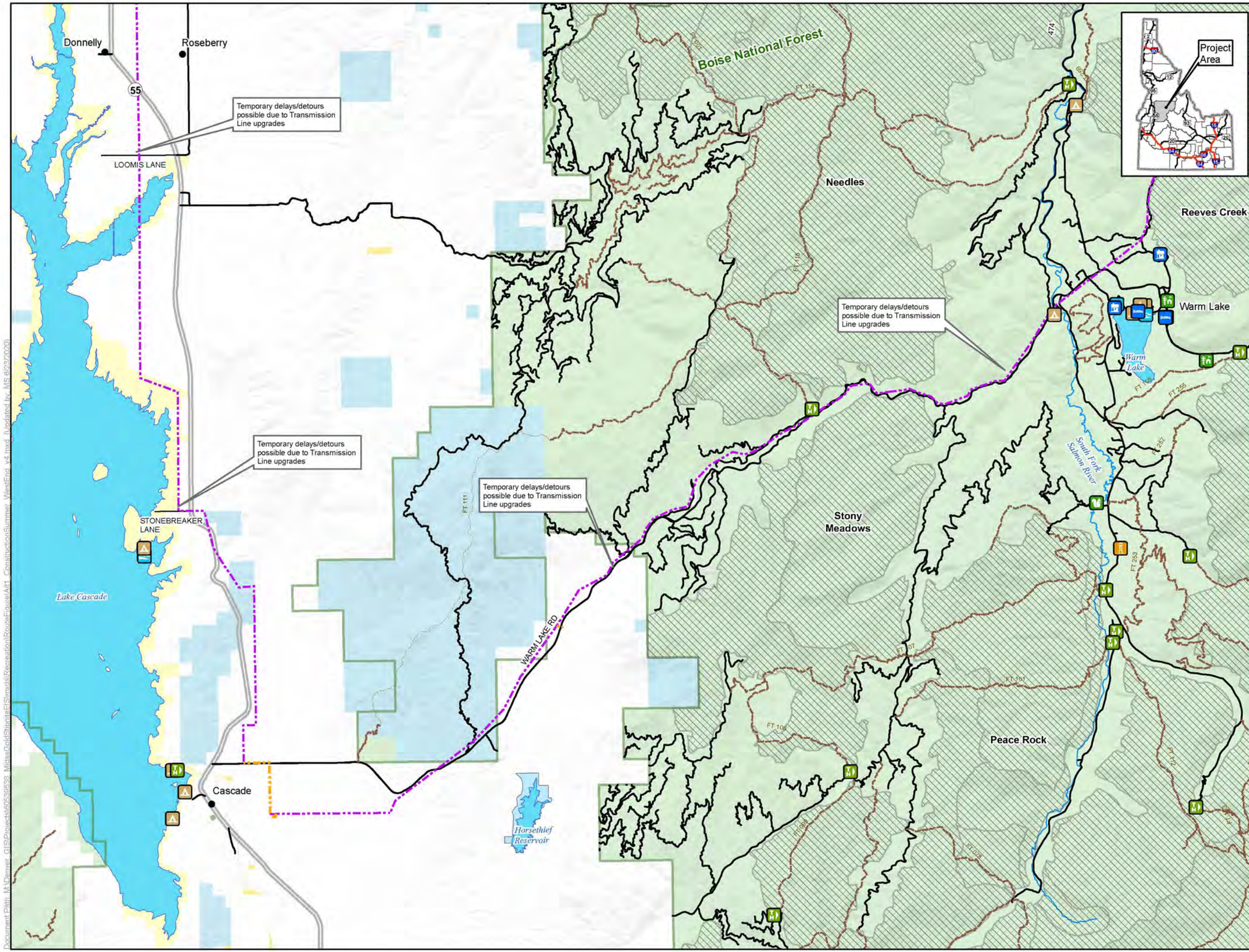


## LEGEND

**Recreation Facilities**

- Boating Site
- Campground
- Dispersed Camping
- Day Use Area
- Documentary Site
- Group Picnic Site
- Horse Camp
- Hotel/Lodge/Resort
- Information Site/Fee Station
- Interpretive Site (Admin)
- Interpretive Site (Minor)
- (Fire) Lookout/Cabin
- Organization Site
- Picnic Site
- Recreation Resdience
- Swimming Site
- Trailhead
- Wildlife Viewing Site

**Project Components***

**Utilities**

- New Transmission Line
- Upgraded Transmission Line

**Other Features**

- U.S. Forest Service
- Wilderness
- IRA and Forest Plan Special Area
- County
- City/Town
- Highway
- Road
- Trail
- Stream/River
- Lake/Reservoir

**Surface Land Management**

- Bureau of Land Management
- Bureau of Reclamation
- Private
- State
- U.S. Forest Service

*Project Components are associated with Alternative 1
Note:
The McCall – Stibnite Road (CR 50-412) consists of Lick Creek Road, East Fork South Fork Salmon River Road (East Fork Road) and Stibnite Road

0 1 2 Miles

1 inch = 1.79 miles when printed at 11x17

# Construction Summer Routes Alternative 1 West End Stibnite Gold Project Stibnite, ID

*Base Layer: USGS The National Map: 3D Elevation Program. USGS Earth Resources Observation & Science (EROS) Center: GMTED2010. Data refreshed January, 2020.*
*Other Data Sources: Midas Gold; State of Idaho Geospatial Gateway (INSIDE Idaho); USGS; Boise National Forest; Payette National Forest*

Map Date: 6/23/2020

Document Path: M:\Denver\GIS\Projects\0259999_MidasGoldStibnite\FS\Roseville\RouteEquip\Alt1_ConstructionSummer_WestEnd_v4.mxd, (Updated by: MS 6/23/2020)

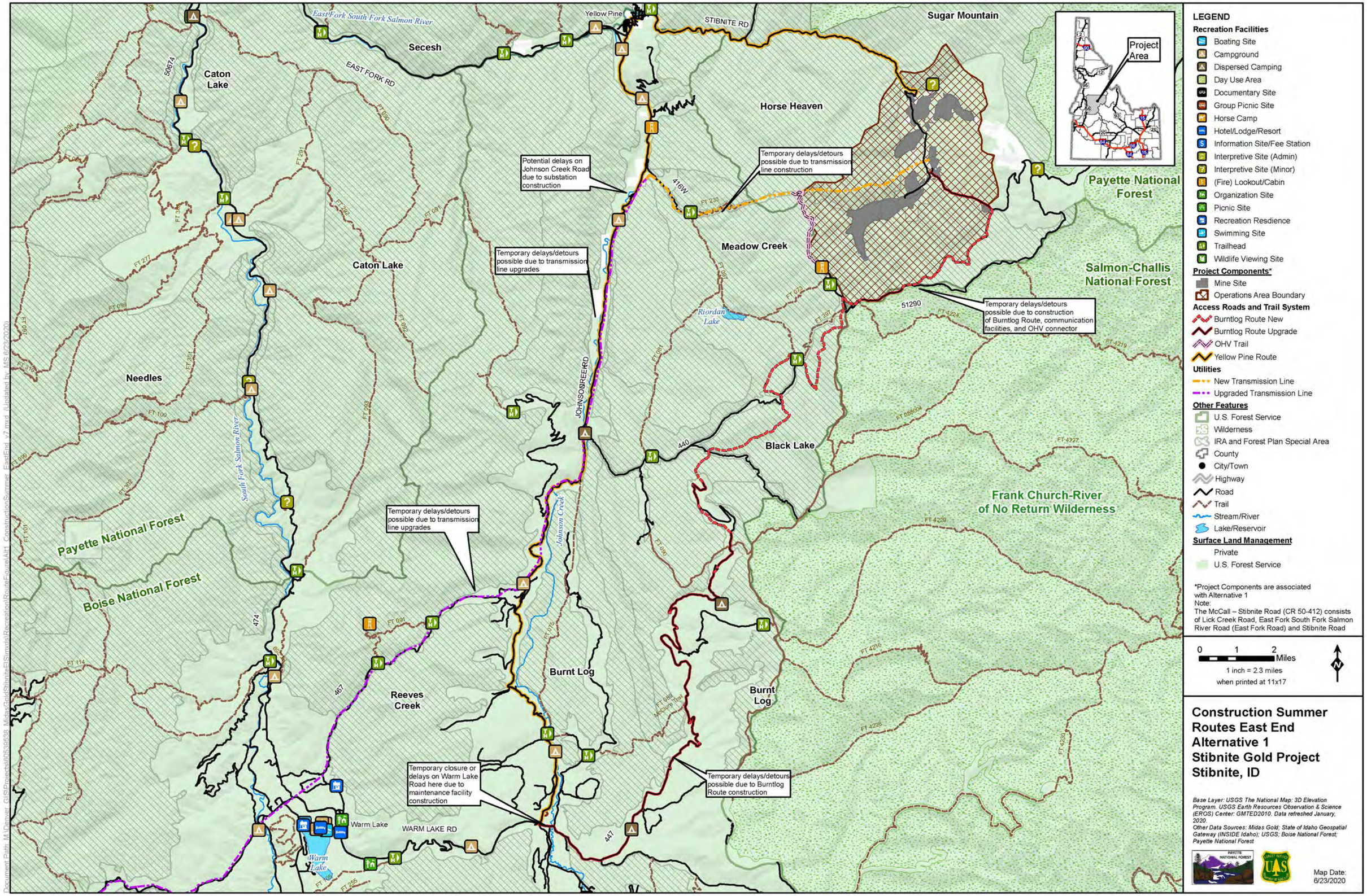


## LEGEND

**Recreation Facilities**

- Boating Site
- Campground
- Dispersed Camping
- Day Use Area
- Documentary Site
- Group Picnic Site
- Horse Camp
- Hotel/Lodge/Resort
- Information Site/Fee Station
- Interpretive Site (Admin)
- Interpretive Site (Minor)
- (Fire) Lookout/Cabin
- Organization Site
- Picnic Site
- Recreation Resdience
- Swimming Site
- Trailhead
- Wildlife Viewing Site

**Project Components***

- Mine Site
- Operations Area Boundary

**Access Roads and Trail System**

- Burntlog Route New
- Burntlog Route Upgrade
- OHV Trail
- Yellow Pine Route

**Utilities**

- New Transmission Line
- Upgraded Transmission Line

**Other Features**

- U.S. Forest Service
- Wilderness
- IRA and Forest Plan Special Area
- County
- City/Town
- Highway
- Road
- Trail
- Stream/River
- Lake/Reservoir

**Surface Land Management**

- Private
- U.S. Forest Service

*Project Components are associated with Alternative 1
Note:
The McCall – Stibnite Road (CR 50-412) consists of Lick Creek Road, East Fork South Fork Salmon River Road (East Fork Road) and Stibnite Road

0 1 2 Miles
1 inch = 2.3 miles when printed at 11x17

# Construction Summer Routes East End Alternative 1 Stibnite Gold Project Stibnite, ID

*Base Layer: USGS The National Map: 3D Elevation Program. USGS Earth Resources Observation & Science (EROS) Center: GMTED2010. Data refreshed January, 2020.*
*Other Data Sources: Midas Gold; State of Idaho Geospatial Gateway (INSIDE Idaho); USGS; Boise National Forest; Payette National Forest*

Map Date: 6/23/2020

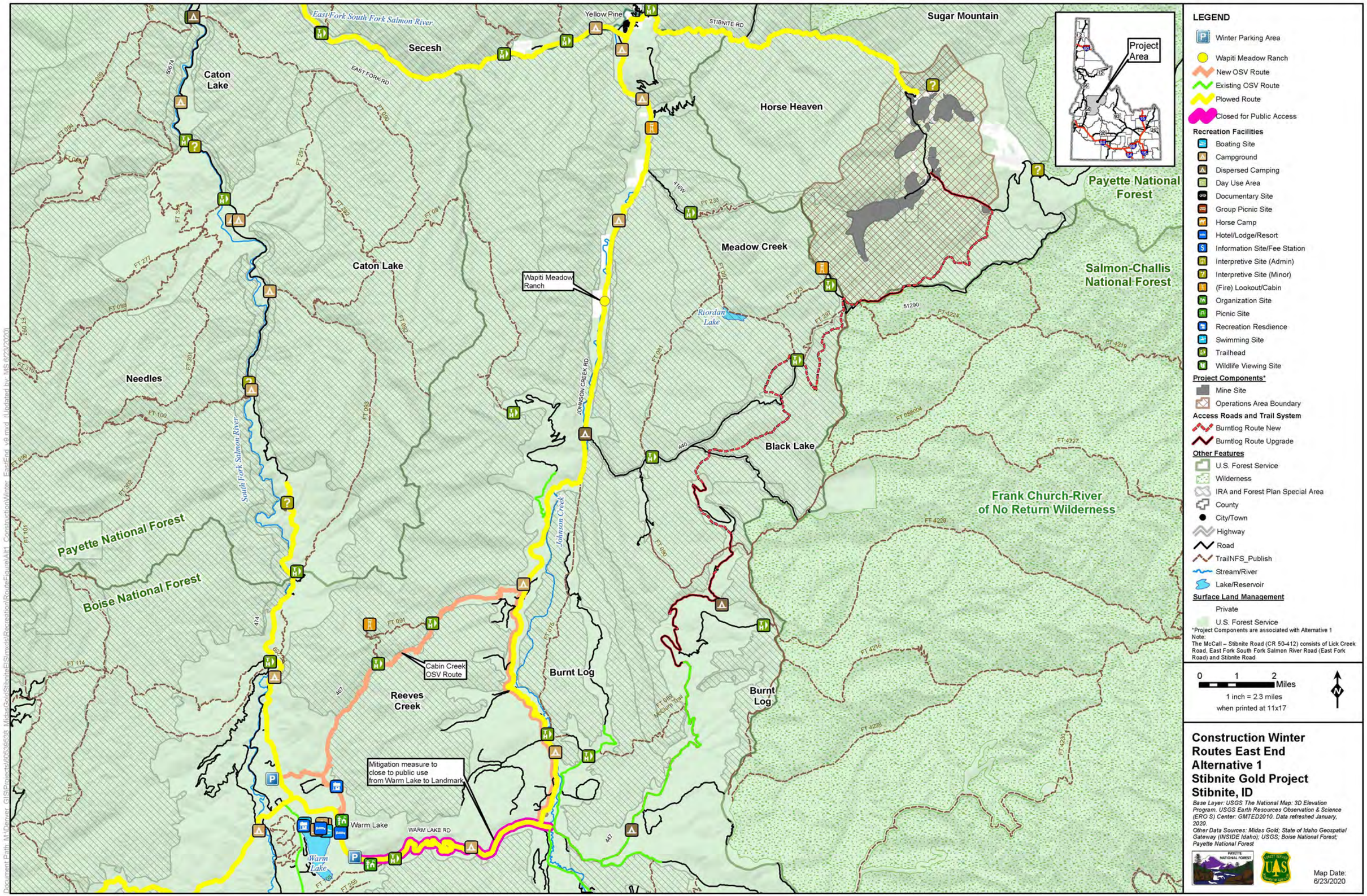
East Fork South Fork Salmon River
Yellow Pine
STIBNITE RD
Sugar Mountain
Secesh
EAST FORK RD
Caton Lake
Horse Heaven
Payette National Forest
Meadow Creek
Caton Lake
Wapiti Meadow Ranch
Riordan Lake
Salmon-Challis National Forest
Needles
JOHNSON CREEK RD
Black Lake
South Fork Salmon River
Frank Church-River of No Return Wilderness
Payette National Forest
Boise National Forest
Johnson Creek
Cabin Creek OSV Route
Burnt Log
Reeves Creek
Burnt Log
Mitigation measure to close to public use from Warm Lake to Landmark
Warm Lake
WARM LAKE RD
Project Area
LEGEND
Winter Parking Area
Wapiti Meadow Ranch
New OSV Route
Existing OSV Route
Plowed Route
Closed for Public Access
Recreation Facilities
Boating Site
Campground
Dispersed Camping
Day Use Area
Documentary Site
Group Picnic Site
Horse Camp
Hotel/Lodge/Resort
Information Site/Fee Station
Interpretive Site (Admin)
Interpretive Site (Minor)
(Fire) Lookout/Cabin
Organization Site
Picnic Site
Recreation Resdience
Swimming Site
Trailhead
Wildlife Viewing Site
Project Components*
Mine Site
Operations Area Boundary
Access Roads and Trail System
Burntlog Route New
Burntlog Route Upgrade
Other Features
U.S. Forest Service
Wilderness
IRA and Forest Plan Special Area
County
City/Town
Highway
Road
TrailNFS_Publish
Stream/River
Lake/Reservoir
Surface Land Management
Private
U.S. Forest Service
*Project Components are associated with Alternative 1
Note:
The McCall – Stibnite Road (CR 50-412) consists of Lick Creek Road, East Fork South Fork Salmon River Road (East Fork Road) and Stibnite Road
0 1 2 Miles
1 inch = 2.3 miles
when printed at 11x17
N
Construction Winter Routes East End
Alternative 1
Stibnite Gold Project
Stibnite, ID
Base Layer: USGS The National Map: 3D Elevation Program. USGS Earth Resources Observation & Science (EROS) Center: GMTED2010. Data refreshed January, 2020.
Other Data Sources: Midas Gold; State of Idaho Geospatial Gateway (INSIDE Idaho); USGS; Boise National Forest; Payette National Forest
Map Date: 6/23/2020

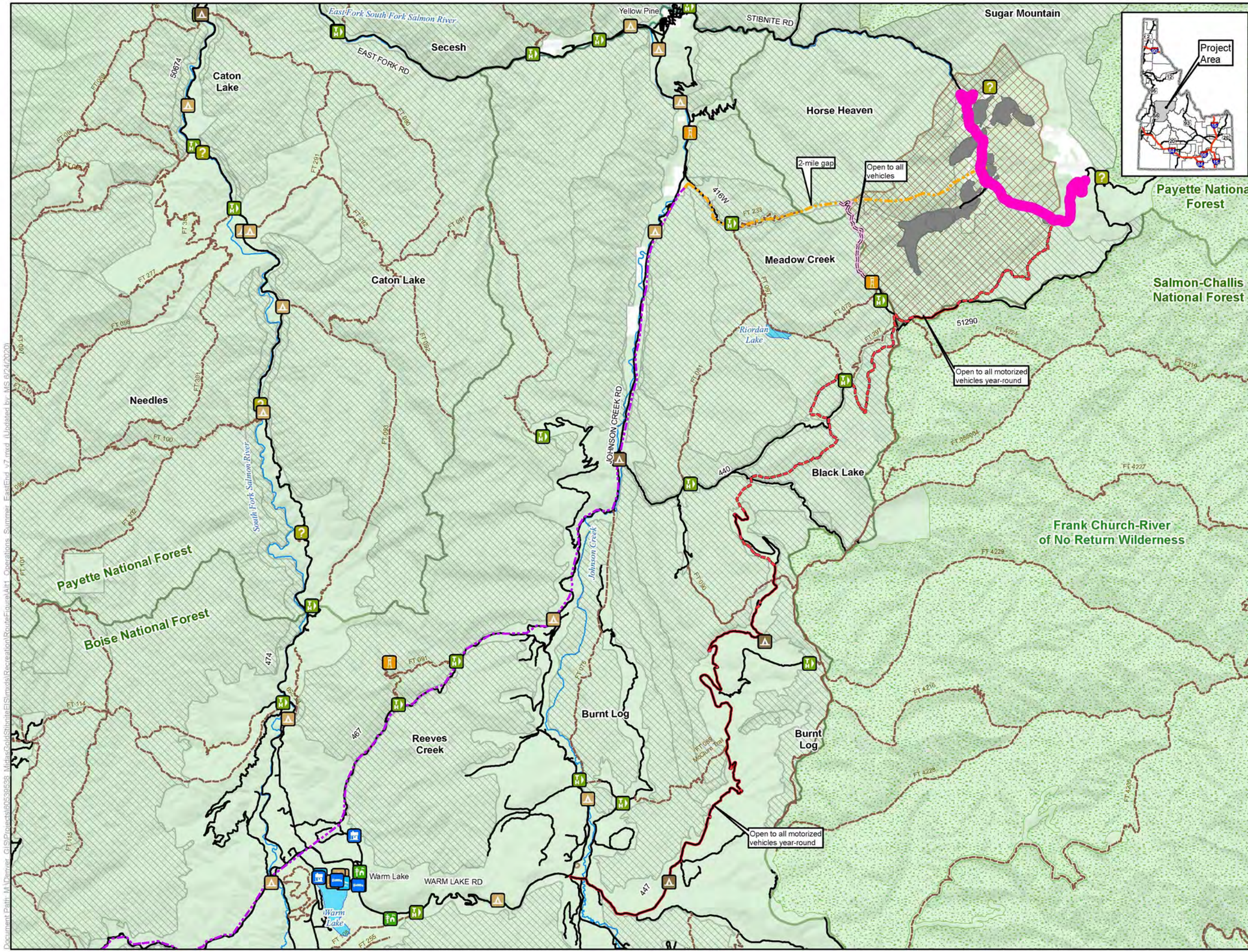


## LEGEND

Closed for Public Use

**Recreation Facilities**

- Boating Site
- Campground
- Dispersed Camping
- Day Use Area
- Documentary Site
- Group Picnic Site
- Horse Camp
- Hotel/Lodge/Resort
- Information Site/Fee Station
- Interpretive Site (Admin)
- Interpretive Site (Minor)
- (Fire) Lookout/Cabin
- Organization Site
- Picnic Site
- Recreation Resdience
- Swimming Site
- Trailhead
- Wildlife Viewing Site

**Project Components***

- Mine Site
- Operations Area Boundary

**Access Roads and Trail System**

- Burntlog Route New
- Burntlog Route Upgrade
- OHV Trail

**Utilities**

- New Transmission Line
- Upgraded Transmission Line

**Other Features**

- U.S. Forest Service
- Wilderness
- IRA and Forest Plan Special Area
- County
- City/Town
- Highway
- Road
- Trail
- Stream/River
- Lake/Reservoir

**Surface Land Management**

- Private
- U.S. Forest Service

*Project Components are associated with Alternative 1

Note:
The McCall – Stibnite Road (CR 50-412) consists of Lick Creek Road, East Fork South Fork Salmon River Road (East Fork Road) and Stibnite Road

0 1 2 Miles

1 inch = 2.29 miles when printed at 11x17

# Operations Summer Routes East End Alternative 1 Stibnite Gold Project Stibnite, ID

*Base Layer: USGS The National Map: 3D Elevation Program. USGS Earth Resources Observation & Science (EROS) Center: GMTED2010. Data refreshed January, 2020.*
*Other Data Sources: Midas Gold; State of Idaho Geospatial Gateway (INSIDE Idaho); USGS; Boise National Forest; Payette National Forest*

Map Date: 6/24/2020

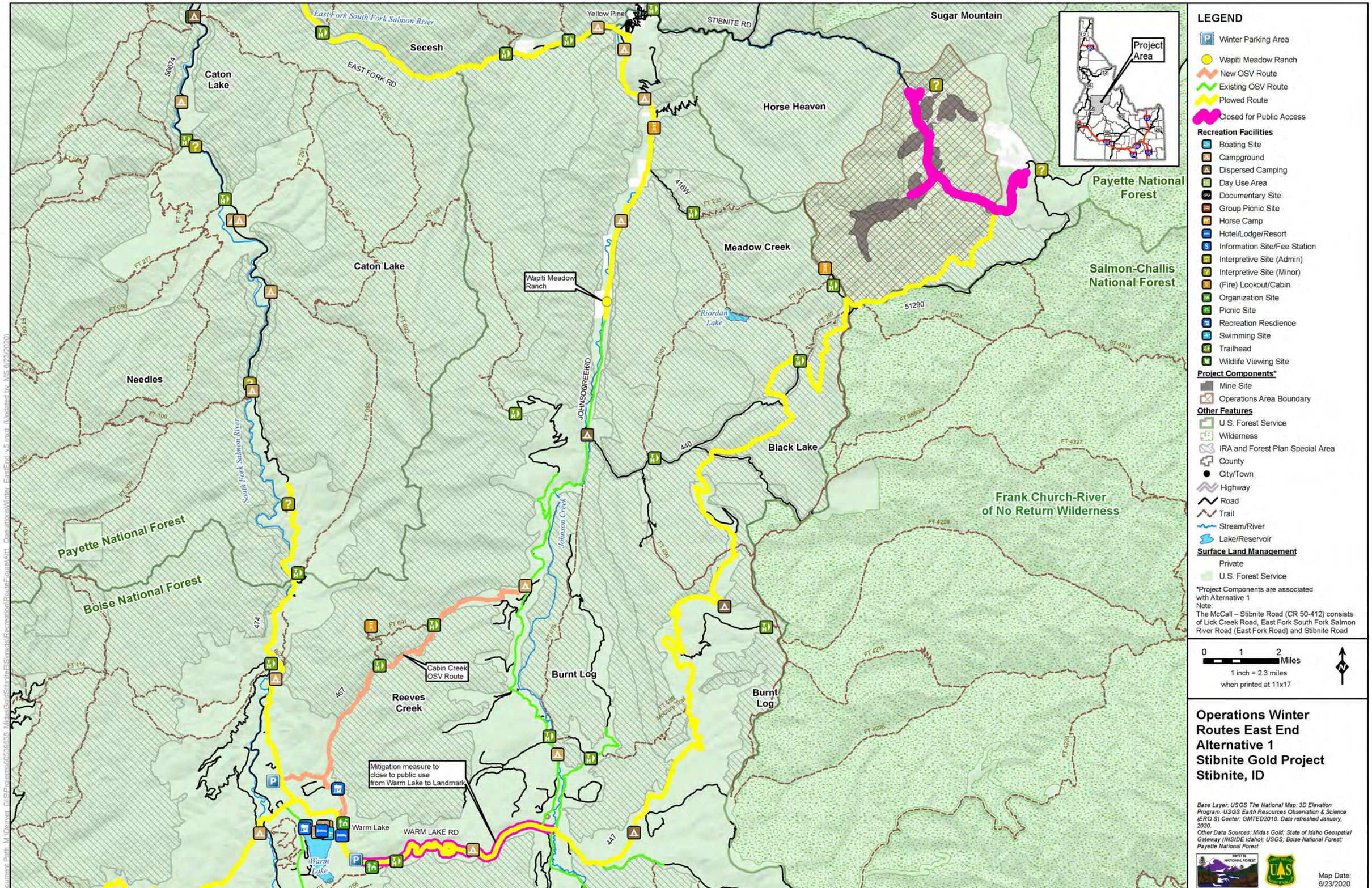
East Fork South Fork Salmon River
Yellow Pine
STIBNITE RD
Sugar Mountain
Secesh
EAST FORK RD
Caton Lake
Horse Heaven
Project Area
Payette National Forest
Meadow Creek
Caton Lake
Wapiti Meadow Ranch
Salmon-Challis National Forest
Riordan Lake
51290
Needles
JOHNSON BREE RD
Black Lake
South Fork Salmon River
Frank Church-River of No Return Wilderness
Payette National Forest
Boise National Forest
Johnson Creek
Cabin Creek OSV Route
Burnt Log
Reeves Creek
Burnt Log
Mitigation measure to close to public use from Warm Lake to Landmark
Warm Lake
WARM LAKE RD
Warm Lake
LEGEND
Winter Parking Area
Wapiti Meadow Ranch
New OSV Route
Existing OSV Route
Plowed Route
Closed for Public Access
Recreation Facilities
Boating Site
Campground
Dispersed Camping
Day Use Area
Documentary Site
Group Picnic Site
Horse Camp
Hotel/Lodge/Resort
Information Site/Fee Station
Interpretive Site (Admin)
Interpretive Site (Minor)
(Fire) Lookout/Cabin
Organization Site
Picnic Site
Recreation Resdience
Swimming Site
Trailhead
Wildlife Viewing Site
Project Components*
Mine Site
Operations Area Boundary
Other Features
U.S. Forest Service
Wilderness
IRA and Forest Plan Special Area
County
City/Town
Highway
Road
Trail
Stream/River
Lake/Reservoir
Surface Land Management
Private
U.S. Forest Service
*Project Components are associated with Alternative 1
Note:
The McCall – Stibnite Road (CR 50-412) consists of Lick Creek Road, East Fork South Fork Salmon River Road (East Fork Road) and Stibnite Road
0 1 2 Miles
1 inch = 2.3 miles when printed at 11x17
Operations Winter Routes East End Alternative 1 Stibnite Gold Project Stibnite, ID
Base Layer: USGS The National Map: 3D Elevation Program. USGS Earth Resources Observation & Science (EROS) Center: GMTED2010. Data refreshed January, 2020.
Other Data Sources: Midas Gold; State of Idaho Geospatial Gateway (INSIDE Idaho); USGS; Boise National Forest; Payette National Forest
Map Date: 6/23/2020

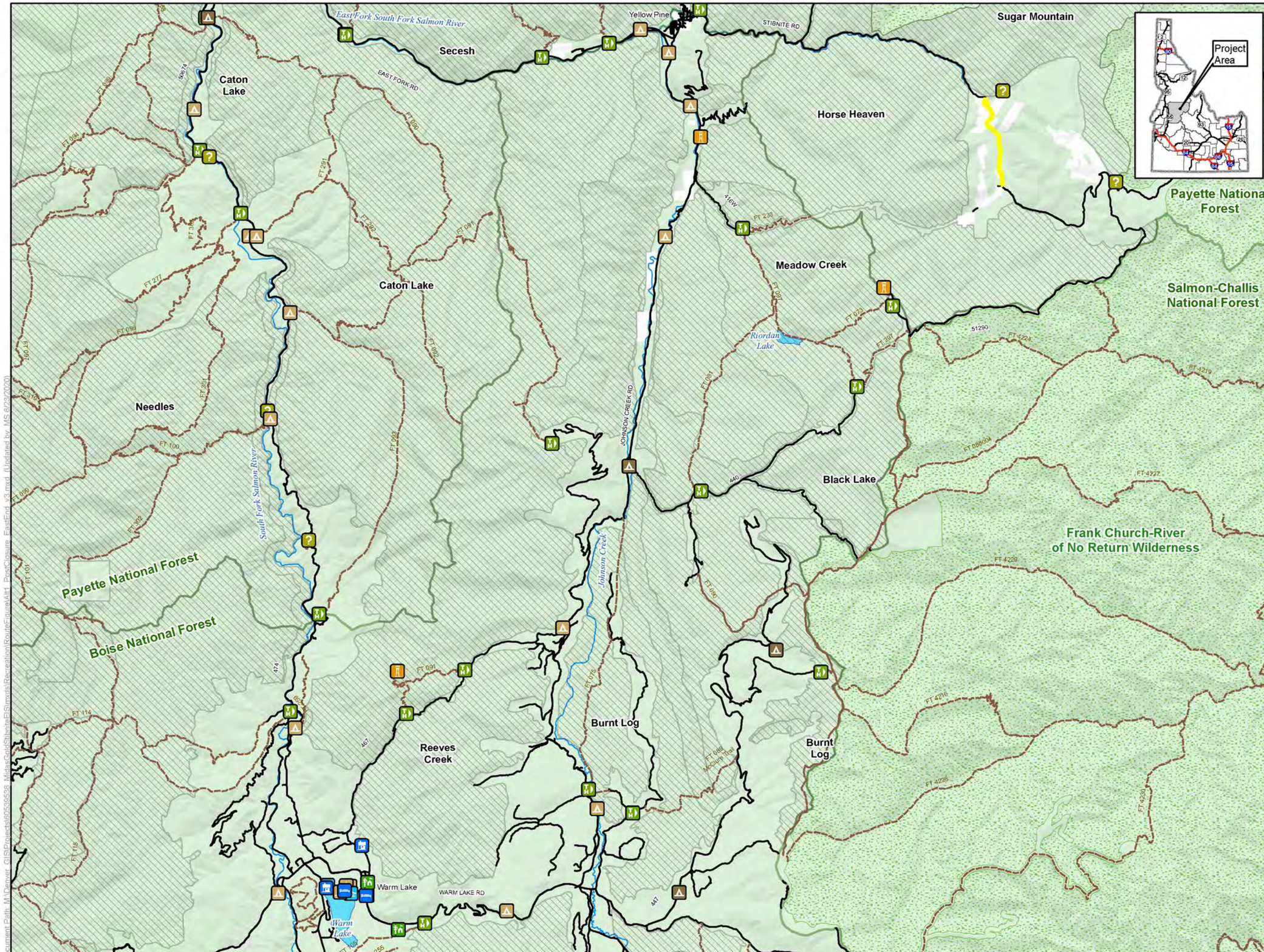


## LEGEND

Public Access Post-Closure

**Recreation Facilities**

- Boating Site
- Campground
- Dispersed Camping
- Day Use Area
- Documentary Site
- Group Picnic Site
- Horse Camp
- Hotel/Lodge/Resort
- Information Site/Fee Station
- Interpretive Site (Admin)
- Interpretive Site (Minor)
- (Fire) Lookout/Cabin
- Organization Site
- Picnic Site
- Recreation Resdience
- Swimming Site
- Trailhead
- Wildlife Viewing Site

**Other Features**

- U.S. Forest Service
- Wilderness
- IRA and Forest Plan Special Area
- County
- City/Town
- Highway
- Road
- Trail
- Stream/River
- Lake/Reservoir

**Surface Land Management**

- Private
- U.S. Forest Service

Note:
The McCall – Stibnite Road (CR 50-412) consists of Lick Creek Road, East Fork South Fork Salmon River Road (East Fork Road) and Stibnite Road

0 1 2 Miles

1 inch = 2.3 miles when printed at 11x17

# Post Closure Summer Routes East End Alternative 1 Stibnite Gold Project Stibnite, ID

*Base Layer: USGS The National Map: 3D Elevation Program. USGS Earth Resources Observation & Science (EROS) Center: GMTED2010. Data refreshed January, 2020.*
*Other Data Sources: Midas Gold; State of Idaho Geospatial Gateway (INSIDE Idaho); USGS; Boise National Forest; Payette National Forest*

Map Date: 6/23/2020

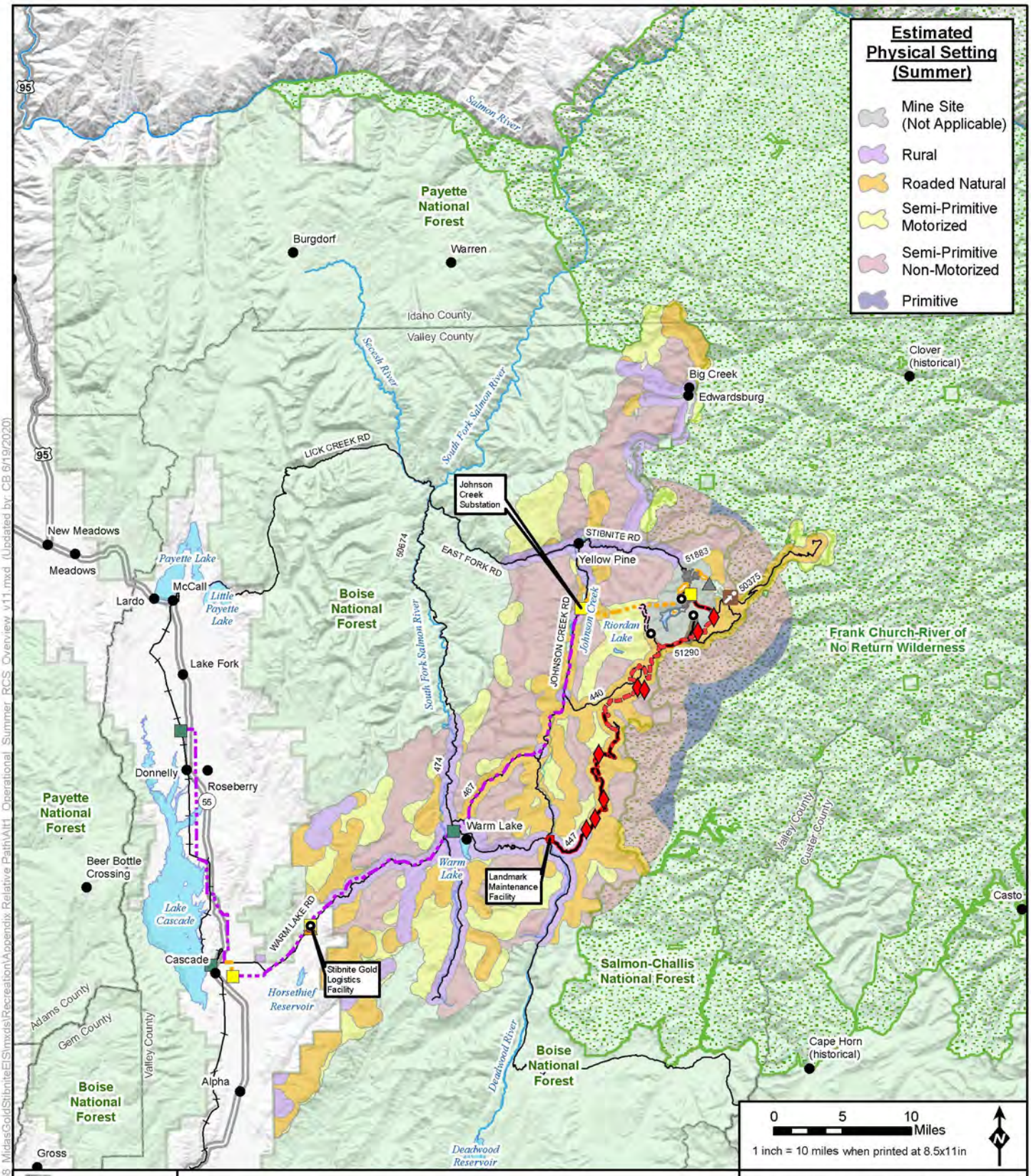


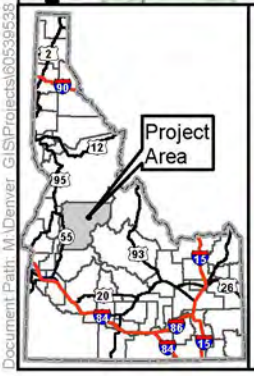


## LEGEND

**Project Components ***

**Mine Site**
- Open Pit
- Ore Processing Facilities/ Mine Support Infrastructure
- Tailings Storage Facility
- Development Rock Storage Facility
- Growth Media Stockpile
- Worker Housing Facility

**Access Roads and Trail System**
- Burntlog Route New
- Burntlog Route Upgrade
- OHV Trail
- Cell Tower Access Road
- Burntlog Route Borrow Source

**Utilities**
- New Powerline
- Upgraded Powerline
- New Substation **
- Existing Substation **
- New Communication Tower
- Existing Communication Tower
- Cell Tower Option

**Offsite Facilities**
- Midas Gold Offsite Facility

**Other Features**
- U.S. Forest Service
- Wilderness
- County
- City/Town
- Monumental Summit
- Railroad
- Highway
- Road
- Stream/River
- Lake/Reservoir

* Project Components are associated with Alternative 1

** Substation locations are approximate

The McCall – Stibnite Road (CR 50-412) consists of Lick Creek Road, East Fork South Fork Salmon River Road (East Fork Road) and Stibnite Road.

# Estimated Physical Setting: Summer (Operational) Alternative 1
## Stibnite Gold Project
## Stibnite, ID

*Base Layer: USGS The National Map: 3D Elevation Program. USGS Earth Resources Observation & Science (EROS) Center: GMTED2010. Data refreshed January, 2020. Other Data Sources: Midas Gold; State of Idaho Geospatial Gateway (INSIDE Idaho); Boise National Forest; Payette National Forest*

Map Date: 6/23/2020

Document Path: M:\Denver_GIS\Projects\60539538_MidasGold\StibniteEIS\mxds\Recreation\Appendix Relative Path\Alt1_Operational_Summer_RCS_Overview_v11.mxd (Updated by: CB 6/19/2020)

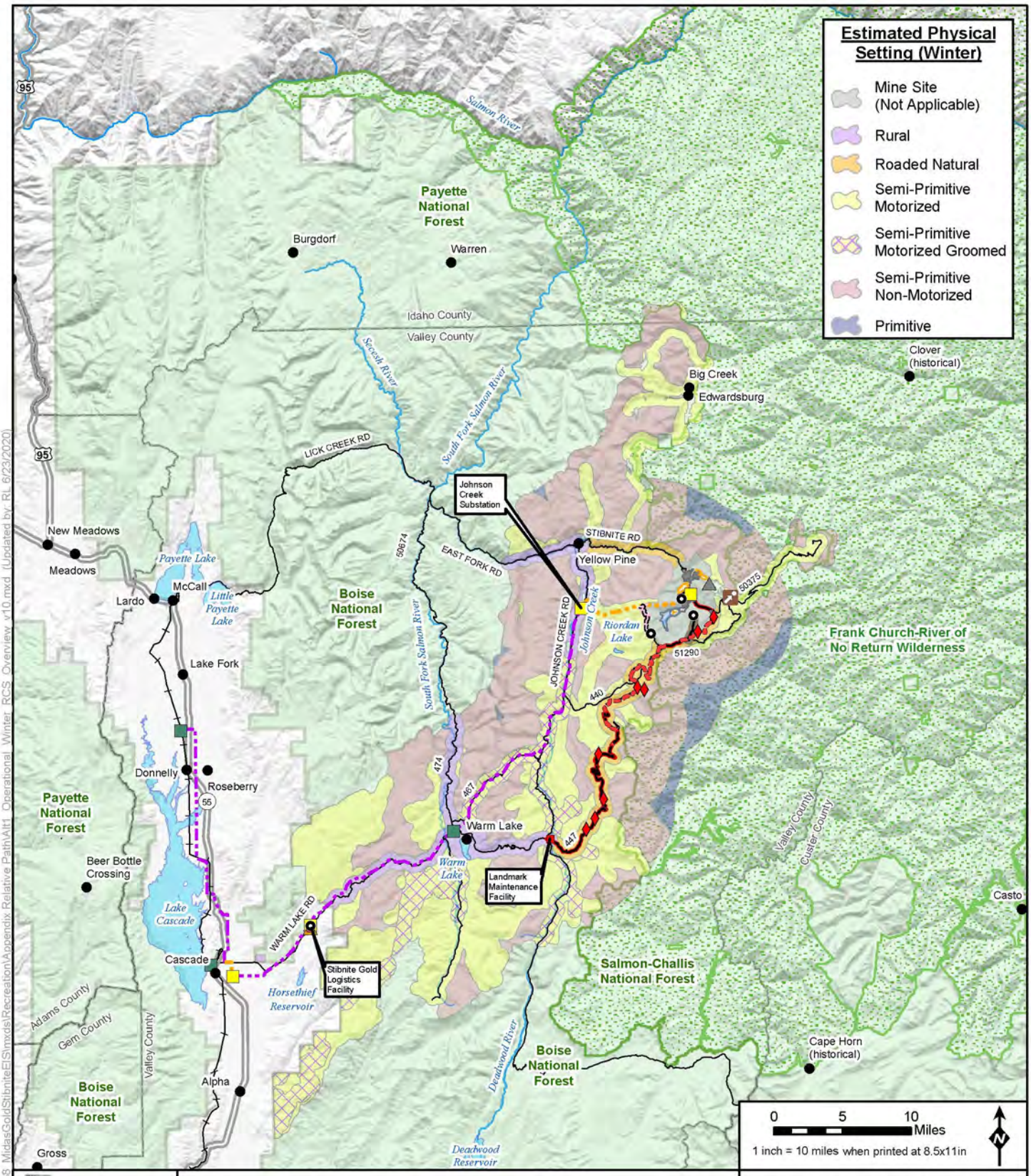


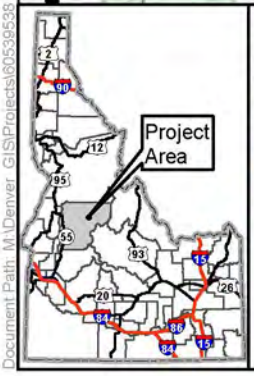


## LEGEND

**Project Components***

**Mine Site**
- Open Pit
- Ore Processing Facilities/ Mine Support Infrastructure
- Tailings Storage Facility
- Development Rock Storage Facility
- Growth Media Stockpile
- Worker Housing Facility

**Access Roads and Trail System**
- Burntlog Route New
- Burntlog Route Upgrade
- Groomed OSV Route
- OHV Trail
- Cell Tower Access Road
- Burntlog Route Borrow Source

**Utilities**
- New Powerline
- Upgraded Powerline
- New Substation **
- Existing Substation **
- New Communication Tower
- Existing Communication Tower
- Cell Tower Option

**Offsite Facilities**
- Midas Gold Offsite Facility

**Other Features**
- U.S. Forest Service
- Wilderness
- County
- City/Town
- Monumental Summit
- Railroad
- Highway
- Road
- Stream/River
- Lake/Reservoir

* Project Components are associated with Alternative 1

** Substation locations are approximate

The McCall – Stibnite Road (CR 50-412) consists of Lick Creek Road, East Fork South Fork Salmon River Road (East Fork Road) and Stibnite Road.

# Estimated Physical Setting: Winter (Operational) Alternative 1

## Stibnite Gold Project

## Stibnite, ID

*Base Layer: USGS The National Map: 3D Elevation Program. USGS Earth Resources Observation & Science (EROS) Center: GMTED2010. Data refreshed January, 2020. Other Data Sources: Midas Gold; State of Idaho Geospatial Gateway (INSIDE Idaho); Boise National Forest; Payette National Forest*

Map Date: 6/23/2020

Document Path: M:\Denver_GIS\Projects\60539538_MidasGold\StibniteEIS\mxds\Recreation\Appendix Relative Path\Alt1_Operational_Winter_RCS_Overview_v10.mxd (Updated by RL 6/23/2020)

# Appendix N-3: Chapter 4 Recreation Mapbooks and Figures, Alternative 2

This page intentionally left blank.

No neighbor to N

No neighbor to NW

No neighbor to NE

No neighbor to W

No neighbor to E

Page 4 to SW

No neighbor to SE

Page 4 to S

Idaho County

Valley County

Mosquito Ridge

Smith Creek

Big Creek/ Smith Creek

Elk Creek

Big Creek

Edwardsburg

Lick Creek

Secesh

Payette National Forest

Frank Church-River of No Return Wilderness

Missouri Ridge

Sugar Mountain

PROFILE GAP RD

Quartz Creek

Parks Creek

Yellow Pine

STIBNITE RD

East Fork South Fork Salmon River

Sugar Mountain

Stibnite Mining District

Lookout Mountain/ Thunder Mountain

Idaho Centennial Trail

Monumental

51883

50375

Old East Fork

Yellow Pine

Golden Gate

Horse Heaven

Johnson Creek Cabin

Monumental Summit

JOHNSON CREEK RD

416W

Riordan

Ice Hole

Boise National Forest

Meadow Creek Lookout

Meadow Creek

East Fork Meadow Creek

51290

Johnson Creek

Meadow Creek

Riordan Lake

Meadow Creek/Summit

0 2 4 Miles

1 inch = 3.08 miles when printed at 8.5x11in

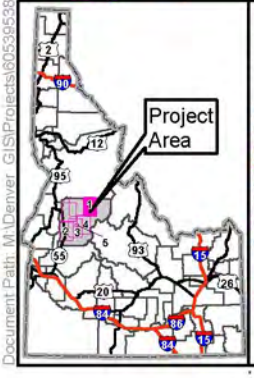


LEGEND

**Special Designations**

ID Roadless Area

**Wild And Scenic Rivers Status/Classification**

?, Wild

Designated, Wild

Eligible, Recreational

Eligible, Scenic

Eligible, Wild

Suitable, Recreational

Suitable, Scenic

Suitable, Wild

**Recreation Facilities**

Boating Site

Campground

Dispersed Camping

Day Use Area

Documentary Site

Group Picnic Site

Horse Camp

Hotel/Lodge/Resort

Information Site/Fee Station

Interpretive Site (Admin)

Interpretive Site (Minor)

(Fire) Lookout/Cabin

Organization Site

Picnic Site

Recreation Residence

Swimming Site

Trailhead

Wildlife Viewing Site

**Project Components***

**Mine Site**

Open Pit

Ore Processing Facilities/ Mine Support Infrastructure

Tailings Storage Facility

Development Rock Storage Facility

Growth Media Stockpile

Worker Housing Facility

Operations Area Boundary

**Access Roads and Trail System**

Burntlog Route New

Burntlog Route Upgrade

OHV Trail

Cell Tower Access Road

Public Access Road

Burntlog Route Borrow Source

**Utilities**

New Powerline

Upgraded Powerline

New Substation **

Existing Substation **

New Communication Tower

Existing Communication Tower

Cell Tower Option

**Offsite Facilities**

Midas Gold Offsite Facility

**Other Features**

U.S. Forest Service

Wilderness

County

City/Town

Railroad

Highway

Access Road

Road

Idaho Centennial Trail

Stream/River

Lake/Reservoir

# Operational Conditions Recreation Alternative 2 Page 1 of 5 Stibnite Gold Project Stibnite, ID

*Base Layer: USGS The National Map: 3D Elevation Program. USGS Earth Resources Observation & Science (EROS) Center. GMTED2010. Data refreshed January, 2020.*

*Other Data Sources: Midas Gold, State of Idaho Geospatial Gateway (INSIDE Idaho), Boise National Forest, Payette National Forest*

Map Date: 6/23/2020

* Project Components are associated with Alternative 2

** Substation locations are approximate

Not all features are visible in every map extent.

The McCall – Stibnite Road (CR 50-412) consists of Lick Creek Road, East Fork South Fork Salmon River Road (East Fork Road) and Stibnite Road.

Document Path: M:\Denver_GIS\Projects\60539538_MidasGold\StibniteEIS\mxds\Recreation\Appendix_Relative_Path\Alt2_Summer_Operational_Rec_Mapbook_Pages_v15.mxd (Updated by: RL 6/23/2020)

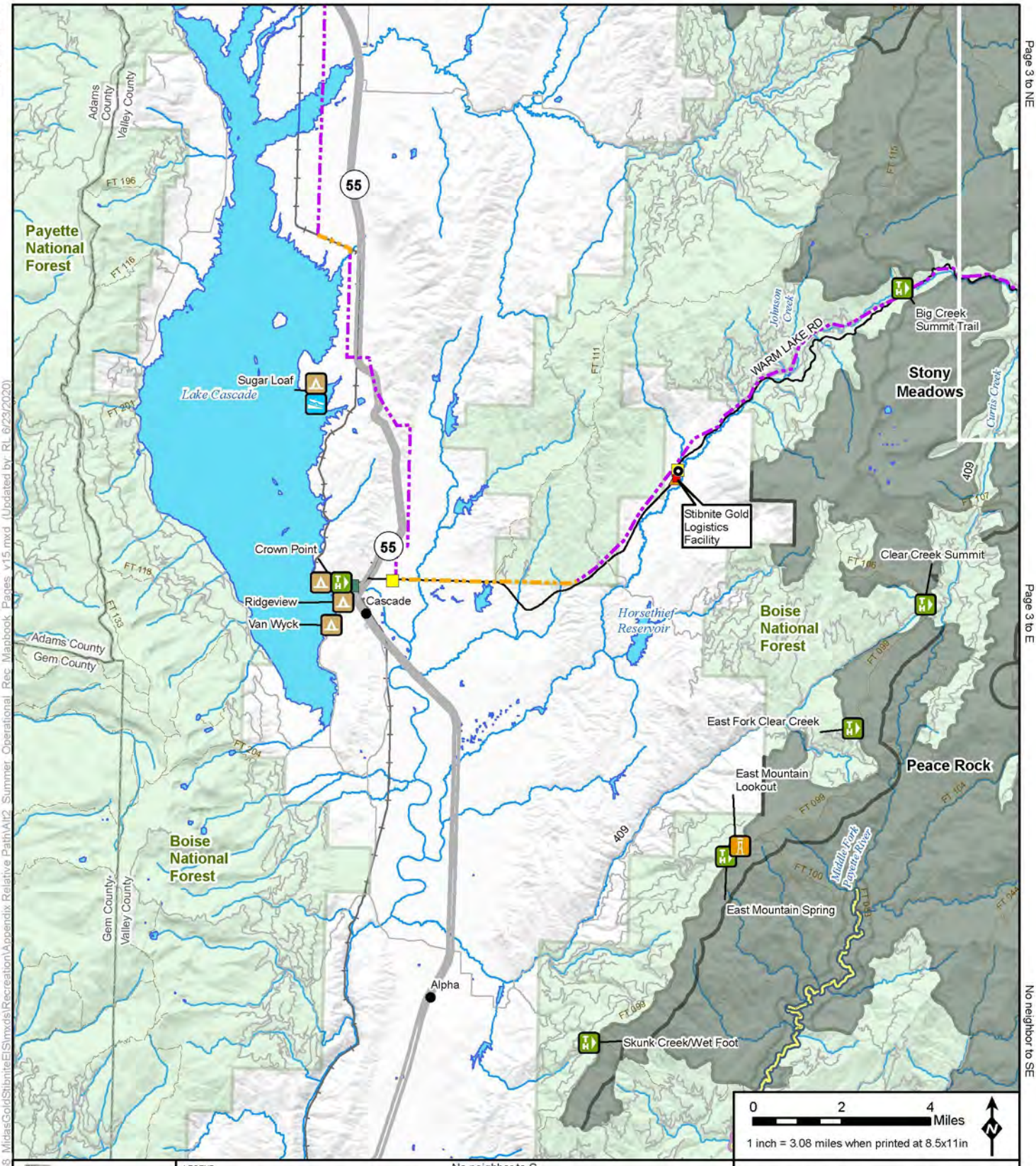




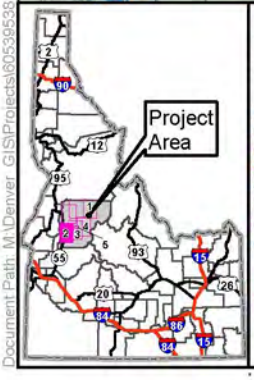


**LEGEND**

**Special Designations**
- ID Roadless Area

**Wild And Scenic Rivers Status/Classification**
- ?, Wild
- Designated, Wild
- Eligible, Recreational
- Eligible, Scenic
- Eligible, Wild
- Suitable, Recreational
- Suitable, Scenic
- Suitable, Wild

**Recreation Facilities**
- Boating Site
- Campground
- Dispersed Camping
- Day Use Area
- Documentary Site
- Group Picnic Site
- Horse Camp
- Hotel/Lodge/Resort
- Information Site/Fee Station
- Interpretive Site (Admin)
- Interpretive Site (Minor)
- (Fire) Lookout/Cabin
- Organization Site
- Picnic Site
- Recreation Residence
- Swimming Site
- Trailhead
- Wildlife Viewing Site

**Project Components***

**Mine Site**
- Open Pit
- Ore Processing Facilities/ Mine Support Infrastructure
- Tailings Storage Facility
- Development Rock Storage Facility
- Growth Media Stockpile
- Worker Housing Facility
- Operations Area Boundary

**Access Roads and Trail System**
- Burntlog Route New
- Burntlog Route Upgrade
- OHV Trail
- Cell Tower Access Road
- Public Access Road
- Burntlog Route Borrow Source

**Utilities**
- New Powerline
- Upgraded Powerline
- New Substation **
- Existing Substation **
- New Communication Tower
- Existing Communication Tower
- Cell Tower Option

**Offsite Facilities**
- Midas Gold Offsite Facility

**Other Features**
- U.S. Forest Service
- Wilderness
- County
- City/Town
- Railroad
- Highway
- Access Road
- Road
- Idaho Centennial Trail
- Stream/River
- Lake/Reservoir

# Operational Conditions Recreation Alternative 2 Page 2 of 5 Stibnite Gold Project Stibnite, ID

*Base Layer: USGS The National Map: 3D Elevation Program. USGS Earth Resources Observation & Science (EROS) Center. GMTED2010. Data refreshed January, 2020.*
*Other Data Sources: Midas Gold, State of Idaho Geospatial Gateway (INSIDE Idaho), Boise National Forest, Payette National Forest*

Map Date: 6/23/2020

* Project Components are associated with Alternative 2
** Substation locations are approximate

Not all features are visible in every map extent.

The McCall – Stibnite Road (CR 50-412) consists of Lick Creek Road, East Fork South Fork Salmon River Road (East Fork Road) and Stibnite Road.

No neighbor to N

No neighbor to NW

Page 4 to NE

Page 2 to W

Page 4 to E

No neighbor to SW

No neighbor to SE

No neighbor to S

Payette National Forest

Boise National Forest

Poverty Overlook

Goat Creek

Thunderbolt Mountain Lookout

Trout Creek Campground

Trout Creek/ Thunderbolt

Dollar Creek Ridge

Penny Springs

Cabin Creek/ Thunderbolt

Reeves Creek

Burnt Log

JOHNSON CREEK RD

Idaho Centennial Trail

Burntlog Creek

South Fork Salmon River

Burntlog

Buck Mountain

McClure

Burntlog Maintenance Facility

Mud Lake

Warm Lake Residence Tract

Paradise Valley Residence Tract

South Fork Salmon River

Bear Creek/ Warm Lake

SEE PAGE 5

Warm Lake

WARM LAKE RD

Summit Lake

YWAM

Penn Basin

Big Creek Summit Trail

South Fork Salmon - Fish Viewing

WARM LAKE RD

Stony Meadows

Curtis Creek

Stoelle Meadows

Lodgepole Creek

North Fork Sulfur Creek

Peace Rock

Tyndall/Vulcan

Telephone Ridge

Yellow Jacket

Johnson Creek

Stibnite Gold Logistics Facility

Clear Creek Summit

Rice Creek

Horsethief Reservoir

Boise National Forest

Deadwood River

East Fork Clear Creek

Peace Rock

East Mountain Lookout

Middle Fork Payette River

Frank Church-River of No Return Wilderness

East Mountain Spring

0 2 4 Miles

1 inch = 3.08 miles when printed at 8.5x11in

Project Area

LEGEND

**Special Designations**

ID Roadless Area

**Wild And Scenic Rivers Status/Classification**

?, Wild

Designated, Wild

Eligible, Recreational

Eligible, Scenic

Eligible, Wild

Suitable, Recreational

Suitable, Scenic

Suitable, Wild

**Recreation Facilities**

Boating Site

Campground

Dispersed Camping

Day Use Area

Documentary Site

Group Picnic Site

Horse Camp

Hotel/Lodge/Resort

Information Site/Fee Station

Interpretive Site (Admin)

Interpretive Site (Minor)

(Fire) Lookout/Cabin

Organization Site

Picnic Site

Recreation Residence

Swimming Site

Trailhead

Wildlife Viewing Site

**Project Components***

**Mine Site**

Open Pit

Ore Processing Facilities/ Mine Support Infrastructure

Tailings Storage Facility

Development Rock Storage Facility

Growth Media Stockpile

Worker Housing Facility

Operations Area Boundary

**Access Roads and Trail System**

Burntlog Route New

Burntlog Route Upgrade

OHV Trail

Cell Tower Access Road

Public Access Road

Burntlog Route Borrow Source

**Utilities**

New Powerline

Upgraded Powerline

New Substation **

Existing Substation **

New Communication Tower

Existing Communication Tower

Cell Tower Option

**Offsite Facilities**

Midas Gold Offsite Facility

**Other Features**

U.S. Forest Service

Wilderness

County

City/Town

Railroad

Highway

Access Road

Road

Idaho Centennial Trail

Stream/River

Lake/Reservoir

# Operational Conditions Recreation Alternative 2 Page 3 of 5 Stibnite Gold Project Stibnite, ID

*Base Layer: USGS The National Map: 3D Elevation Program. USGS Earth Resources Observation & Science (EROS) Center GMTED2010. Data refreshed January, 2020.*

*Other Data Sources: Midas Gold, State of Idaho Geospatial Gateway (INSIDE Idaho), Boise National Forest, Payette National Forest*

Map Date: 6/23/2020

* Project Components are associated with Alternative 2

** Substation locations are approximate

Not all features are visible in every map extent.

The McCall – Stibnite Road (CR 50-412) consists of Lick Creek Road, East Fork South Fork Salmon River Road (East Fork Road) and Stibnite Road.

Document Path: M:\Denver_GIS\Projects\80538538_MidasGold\Stibnite\EIS\mxds\Recreation\Appendix Relative Path\Alt2_Summer_Operational_Rec_Mapbook_Pages_v15.mxd (Updated by: RL 6/23/2020)

Meadow Creek
Riordan Lake
Meadow Creek/Summit
Thunder Mountain/ Riordan
Wolves In Idaho
Poverty Flat
Twin Bridges
Caton Lake
Bear Creek/ Riordan
Black Lake
Payette National Forest
Boise National Forest
Johnson Creek
Poverty Overlook
Thunderbolt Mountain Lookout
Trout Creek Campground
Goat Creek
Trout Creek/ Thunderbolt
Burntlog
Dollar Creek Ridge
Penny Springs
Pistol Lake
Salmon-Challis National Forest
Cabin Creek/ Thunderbolt
Reeves Creek
JOHNSON CREEK RD
Burnt Log
Burntlos Creek
McClure Trail
Burnt Log
Burntlog
Buck Mountain
McClure
Warm Lake Residence Tract
Paradise Valley Residence Tract
Burntlog Maintenance Facility
Mud Lake
Frank Church-River of No Return Wilderness
Bear Creek/ Warm Lake
SEE PAGE 5
Warm Lake
WARM LAKE RD
Summit Lake
YWAM
Penn Basin
South Fork Salmon - Fish Viewing
Idaho Centennial Trail
Whiskey
Stoelle Meadows
Lodgepole Creek
North Fork Sulfur Creek
Peace Rock
Tyndall/Vulcan
Telephone Ridge
Yellow Jacket
South Fork Salmon River
Rice Creek
Deadwood River
Valley County
Custer County
Elk Creek

0 2 4 Miles

1 inch = 3.08 miles when printed at 8.5x11in

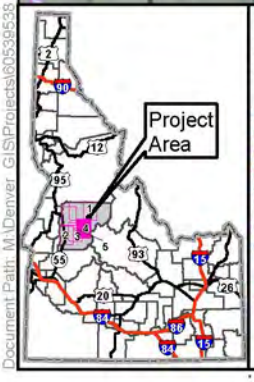


**LEGEND**

**Special Designations**
- ID Roadless Area

**Wild And Scenic Rivers Status/Classification**
- ?, Wild
- Designated, Wild
- Eligible, Recreational
- Eligible, Scenic
- Eligible, Wild
- Suitable, Recreational
- Suitable, Scenic
- Suitable, Wild

**Recreation Facilities**
- Boating Site
- Campground
- Dispersed Camping
- Day Use Area
- Documentary Site
- Group Picnic Site
- Horse Camp
- Hotel/Lodge/Resort
- Information Site/Fee Station
- Interpretive Site (Admin)
- Interpretive Site (Minor)
- (Fire) Lookout/Cabin
- Organization Site
- Picnic Site
- Recreation Residence
- Swimming Site
- Trailhead
- Wildlife Viewing Site

**Project Components***

**Mine Site**
- Open Pit
- Ore Processing Facilities/ Mine Support Infrastructure
- Tailings Storage Facility
- Development Rock Storage Facility
- Growth Media Stockpile
- Worker Housing Facility
- Operations Area Boundary

**Access Roads and Trail System**
- Burntlog Route New
- Burntlog Route Upgrade
- OHV Trail
- Cell Tower Access Road
- Public Access Road
- Burntlog Route Borrow Source

**Utilities**
- New Powerline
- Upgraded Powerline
- New Substation **
- Existing Substation **
- New Communication Tower
- Existing Communication Tower
- Cell Tower Option

**Offsite Facilities**
- Midas Gold Offsite Facility

**Other Features**
- U.S. Forest Service
- Wilderness
- County
- City/Town
- Railroad
- Highway
- Access Road
- Road
- Idaho Centennial Trail
- Stream/River
- Lake/Reservoir

No neighbor to S

# Operational Conditions Recreation Alternative 2 Page 4 of 5 Stibnite Gold Project Stibnite, ID

*Base Layer: USGS The National Map: 3D Elevation Program. USGS Earth Resources Observation & Science (EROS) Center GMTED2010. Data refreshed January, 2020.*
*Other Data Sources: Midas Gold, State of Idaho Geospatial Gateway (INSIDE Idaho), Boise National Forest, Payette National Forest*

Map Date: 6/23/2020

* Project Components are associated with Alternative 2
** Substation locations are approximate

Not all features are visible in every map extent.

The McCall – Stibnite Road (CR 50-412) consists of Lick Creek Road, East Fork South Fork Salmon River Road (East Fork Road) and Stibnite Road

Page 3 to N
Page 3 to NW
Page 4 to NE
Page 3 to W
Page 4 to E
Page 3 to SW
Page 4 to SE

Dollar Creek Ridge
Cabin Creek/Thunderbolt
Penny Springs
South Fork Salmon River
Reeves Creek
Paradise Valley Residence Tract
Needles
Billy Rice Swim Site
Shoreline
Boise National Forest
Warm Lake Camp
Warm Lake Lodge
South Fork Salmon River
Warm Lake Residence Tract
Warm Lake
Picnic Point
North Shore Lodge
WARM LAKE RD
Bear Creek/ Warm Lake
YWAM
Stony Meadows
Peace Rock
South Fork Salmon Fish Viewing
Curtis Creek
Lodgepole Creek
Stoelle Meadows
Peace Rock

FT 114
FT 014
FT 256
FT 251
FT 250
FT 105
FT 255
FT 257
FT 109
FT 252
FT 254
FT 253
FT 259
467
474
493
409
483

0 0.75 1.5 Miles
1 inch = 1.18 miles when printed at 8.5x11in

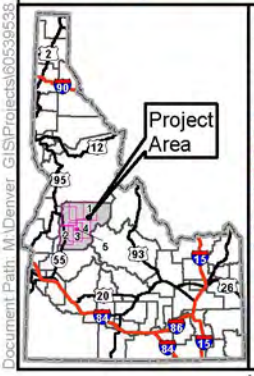


Page 3 to S

LEGEND

**Special Designations**
- ID Roadless Area

**Wild And Scenic Rivers Status/Classification**
- ?, Wild
- Designated, Wild
- Eligible, Recreational
- Eligible, Scenic
- Eligible, Wild
- Suitable, Recreational
- Suitable, Scenic
- Suitable, Wild

**Recreation Facilities**
- Boating Site
- Campground
- Dispersed Camping
- Day Use Area
- Documentary Site
- Group Picnic Site
- Horse Camp
- Hotel/Lodge/Resort
- Information Site/Fee Station
- Interpretive Site (Admin)
- Interpretive Site (Minor)
- (Fire) Lookout/Cabin
- Organization Site
- Picnic Site
- Recreation Residence
- Swimming Site
- Trailhead
- Wildlife Viewing Site

**Project Components***

**Mine Site**
- Open Pit
- Ore Processing Facilities/ Mine Support Infrastructure
- Tailings Storage Facility
- Development Rock Storage Facility
- Growth Media Stockpile
- Worker Housing Facility
- Operations Area Boundary

**Access Roads and Trail System**
- Burntlog Route New
- Burntlog Route Upgrade
- OHV Trail
- Cell Tower Access Road
- Public Access Road
- Burntlog Route Borrow Source

**Utilities**
- New Powerline
- Upgraded Powerline
- New Substation **
- Existing Substation **
- New Communication Tower
- Existing Communication Tower
- Cell Tower Option

**Offsite Facilities**
- Midas Gold Offsite Facility

**Other Features**
- U.S. Forest Service
- Wilderness
- County
- City/Town
- Railroad
- Highway
- Access Road
- Road
- Idaho Centennial Trail
- Stream/River
- Lake/Reservoir

# Operational Conditions Recreation Alternative 2 Page 5 of 5 Stibnite Gold Project Stibnite, ID

*Base Layer: USGS The National Map: 3D Elevation Program. USGS Earth Resources Observation & Science (EROS) Center. GMTED2010. Data refreshed January, 2020.*
*Other Data Sources: Midas Gold, State of Idaho Geospatial Gateway (INSIDE Idaho), Boise National Forest, Payette National Forest*

Map Date: 6/23/2020

* Project Components are associated with Alternative 2
** Substation locations are approximate

Not all features are visible in every map extent.

The McCall – Stibnite Road (CR 50-412) consists of Lick Creek Road, East Fork South Fork Salmon River Road (East Fork Road) and Stibnite Road.

Document Path: M:\Denver_GIS\Projects\60539536_MidasGold\StibniteEIS\mxds\Recreation\Appendix Relative Path\Alt2_Summer_Operational_Rec_Mapbook_Pages_v15.mxd (Updated by: RL 6/23/2020)

No neighbor to N

No neighbor to NW

No neighbor to NE

No neighbor to W

No neighbor to E

Page 4 to SW

No neighbor to SE

Page 4 to S

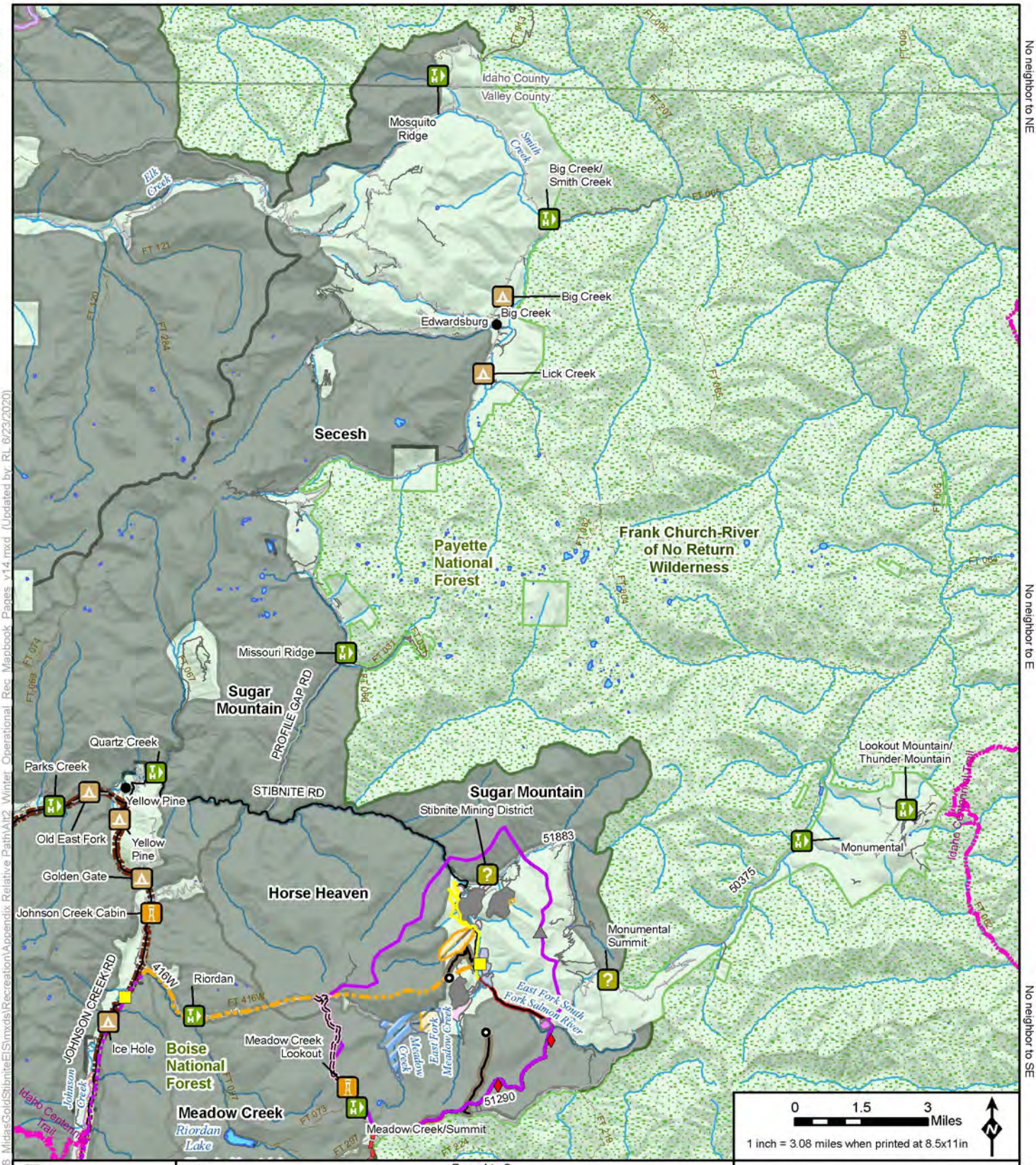


0 1.5 3 Miles

1 inch = 3.08 miles when printed at 8.5x11in

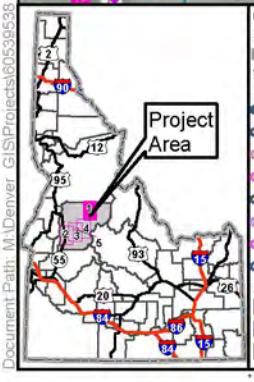


**LEGEND**

**Special Designations**
- ID Roadless Area

**Wild And Scenic Rivers Status/Classification**
- ?, Wild
- Designated, Wild
- Eligible, Recreational
- Eligible, Scenic
- Eligible, Wild
- Suitable, Recreational
- Suitable, Scenic
- Suitable, Wild

**Recreation Facilities**
- Boating Site
- Campground
- Dispersed Camping
- Day Use Area
- Documentary Site
- Group Picnic Site
- Horse Camp
- Hotel/Lodge/Resort
- Information Site/Fee Station
- Interpretive Site (Admin)
- Interpretive Site (Minor)
- (Fire) Lookout/Cabin
- Organization Site
- Picnic Site
- Recreation Residence
- Swimming Site
- Trailhead
- Wildlife Viewing Site

**Project Components ***

**Mine Site**
- Open Pit
- Ore Processing Facilities/ Mine Support Infrastructure
- Tailings Storage Facility
- Development Rock Storage Facility
- Growth Media Stockpile
- Worker Housing Facility
- Operations Area Boundary

**Access Roads and Trail System**
- Burntlog Route New
- Burntlog Route Upgrade
- Groomed OSV Route
- OHV Trail
- Cell Tower Access Road
- PublicAccessRds_DuringMining
- Burntlog Route Borrow Source

**Utilities**
- New Powerline
- Upgraded Powerline
- New Substation **
- Existing Substation **
- New Communication Tower
- Existing Communication Tower
- Cell Tower Option

**Offsite Locations**
- Midas Gold Offsite Location

**Other Features**
- U.S. Forest Service
- Wilderness
- County
- City/Town
- Railroad
- Highway
- Access Road
- Road
- Groomed Route
- Plowed Route
- Idaho Centennial Trail
- Stream/River
- Lake/Reservoir

# Operational Conditions Recreation (Winter) Alternative 2 Page 1 of 5 Stibnite Gold Project Stibnite, ID

*Base Layer: USGS The National Map 3D Elevation Program. USGS Earth Resources Observation & Science (EROS) Center GMTED2010. Data refreshed January, 2020.*
*Other Data Sources: Midas Gold, State of Idaho Geospatial Gateway (INSIDE Idaho), Boise National Forest, Payette National Forest*

Map Date: 6/23/2020

* Project Components are associated with Alternative 2
** Substation locations are approximate

Not all features are visible in every map extent.

Note: The McCall – Stibnite Road (CR 50-412) consists of Lick Creek Road, East Fork South Fork Salmon River Road (East Fork Road) and Stibnite Road.

Document Path: M:\Denver_GIS\Projects\60539538_MidasGold\StibniteEIS\mxds\Recreation\Appendix_Relative_Path\Alt2_Winter_Operational_Rec_Mapbook_Pages_v14.mxd (Updated by RL 6/23/2020)

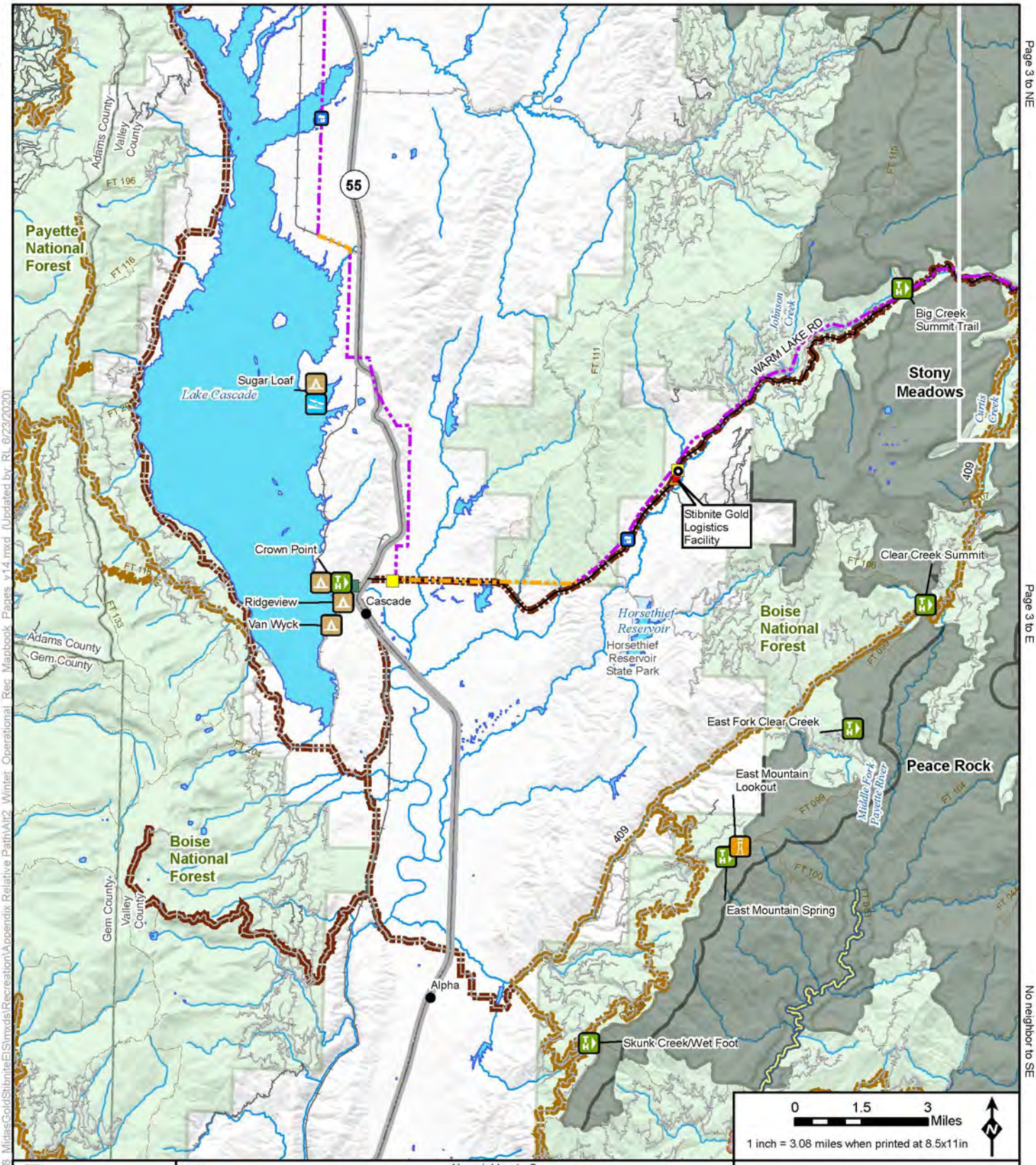




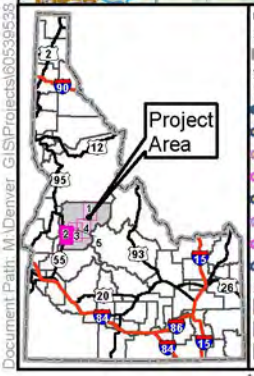


**LEGEND**

**Special Designations**
- ID Roadless Area

**Wild And Scenic Rivers Status/Classification**
- ?, Wild
- Designated, Wild
- Eligible, Recreational
- Eligible, Scenic
- Eligible, Wild
- Suitable, Recreational
- Suitable, Scenic
- Suitable, Wild

**Recreation Facilities**
- Boating Site
- Campground
- Dispersed Camping
- Day Use Area
- Documentary Site
- Group Picnic Site
- Horse Camp
- Hotel/Lodge/Resort
- Information Site/Fee Station
- Interpretive Site (Admin)
- Interpretive Site (Minor)
- (Fire) Lookout/Cabin
- Organization Site
- Picnic Site
- Recreation Residence
- Swimming Site
- Trailhead
- Wildlife Viewing Site

**Project Components ***

**Mine Site**
- Open Pit
- Ore Processing Facilities/ Mine Support Infrastructure
- Tailings Storage Facility
- Development Rock Storage Facility
- Growth Media Stockpile
- Worker Housing Facility
- Operations Area Boundary

**Access Roads and Trail System**
- Burntlog Route New
- Burntlog Route Upgrade
- Groomed OSV Route
- OHV Trail
- Cell Tower Access Road
- PublicAccessRds_DuringMining
- Burntlog Route Borrow Source

**Utilities**
- New Powerline
- Upgraded Powerline
- New Substation **
- Existing Substation **
- New Communication Tower
- Existing Communication Tower
- Cell Tower Option

**Offsite Locations**
- Midas Gold Offsite Location

**Other Features**
- U.S. Forest Service
- Wilderness
- County
- City/Town
- Railroad
- Highway
- Access Road
- Road
- Groomed Route
- Plowed Route
- Idaho Centennial Trail
- Stream/River
- Lake/Reservoir

# Operational Conditions Recreation (Winter) Alternative 2 Page 2 of 5 Stibnite Gold Project Stibnite, ID

*Base Layer: USGS The National Map: 3D Elevation Program. USGS Earth Resources Observation & Science (EROS) Center GMTED2010. Data refreshed January, 2020.*
*Other Data Sources: Midas Gold, State of Idaho Geospatial Gateway (INSIDE Idaho), Boise National Forest, Payette National Forest*

Map Date: 6/23/2020

* Project Components are associated with Alternative 2
** Substation locations are approximate

Not all features are visible in every map extent.

Note: The McCall – Stibnite Road (CR 50-412) consists of Lick Creek Road, East Fork South Fork Salmon River Road (East Fork Road) and Stibnite Road.

Document Path: M:\Denver_GIS\Projects\805385\38_MidasGold\StibniteEIS\mxds\Recreation\Appendix Relative Path\Alt2_Winter_Operational_Rec_Mapbook_Pages_v14.mxd (Updated by RL 6/23/2020)

No neighbor to N

No neighbor to NW

Page 4 to NE

Page 2 to W

Page 4 to E

No neighbor to SW

No neighbor to SE

No neighbor to S

Payette National Forest

Boise National Forest

Payette National Forest

Boise National Forest

Poverty Overlook

Goat Creek

Thunderbolt Mountain Lookout

Trout Creek Campground

Idaho Centennial Trail

Burntlog Creek

Trout Creek/ Thunderbolt

Dollar Creek Ridge

Penny Springs

Cabin Creek/ Thunderbolt

Reeves Creek

JOHNSON CREEK RD

Burnt Log

Burntlog

Buck Mountain

McClure

Mud Lake

Warm Lake Residence Tract

Paradise Valley Residence Tract

South Fork Salmon River

Bear Creek/ Warm Lake

SEE PAGE 5

Warm Lake

WARM LAKE RD

Summit Lake

YWAM

Big Creek Summit Trail

South Fork Salmon - Fish Viewing

Penn Basin

WARM LAKE RD

Stony Meadows

Stoelle Meadows

Lodgepole Creek

North Fork Sulfur Creek

Peace Rock

Tyndall/Vulcan

Telephone Ridge

Yellow Jacket

Johnson Creek

Stibnite Gold Logistics Facility

Clear Creek Summit

Rice Creek

Horsethief Reservoir

Horsethief Reservoir State Park

Boise National Forest

Deadwood River

South Fork Salmon River

East Fork Clear Creek

Peace Rock

East Mountain Lookout

Middle Fork Payette River

Frank Church-River of No Return Wilderness

East Mountain Spring

0 1.5 3 Miles

1 inch = 3.08 miles when printed at 8.5x11in

Project Area

LEGEND

**Special Designations**

ID Roadless Area

**Wild And Scenic Rivers**

**Status/Classification**

?, Wild

Designated, Wild

Eligible, Recreational

Eligible, Scenic

Eligible, Wild

Suitable, Recreational

Suitable, Scenic

Suitable, Wild

**Recreation Facilities**

Boating Site

Campground

Dispersed Camping

Day Use Area

Documentary Site

Group Picnic Site

Horse Camp

Hotel/Lodge/Resort

Information Site/Fee Station

Interpretive Site (Admin)

Interpretive Site (Minor)

(Fire) Lookout/Cabin

Organization Site

Picnic Site

Recreation Residence

Swimming Site

Trailhead

Wildlife Viewing Site

**Project Components ***

**Mine Site**

Open Pit

Ore Processing Facilities/ Mine Support Infrastructure

Tailings Storage Facility

Development Rock Storage Facility

Growth Media Stockpile

Worker Housing Facility

Operations Area Boundary

**Access Roads and Trail System**

Burntlog Route New

Burntlog Route Upgrade

Groomed OSV Route

OHV Trail

Cell Tower Access Road

PublicAccessRds_DuringMining

Burntlog Route Borrow Source

**Utilities**

New Powerline

Upgraded Powerline

New Substation **

Existing Substation **

New Communication Tower

Existing Communication Tower

Cell Tower Option

**Offsite Locations**

Midas Gold Offsite Location

**Other Features**

U.S. Forest Service

Wilderness

County

City/Town

Railroad

Highway

Access Road

Road

Groomed Route

Plowed Route

Idaho Centennial Trail

Stream/River

Lake/Reservoir

# Operational Conditions Recreation (Winter) Alternative 2 Page 3 of 5 Stibnite Gold Project Stibnite, ID

*Base Layer: USGS The National Map 3D Elevation Program. USGS Earth Resources Observation & Science (EROS) Center GMTED2010. Data refreshed January, 2020.*
*Other Data Sources: Midas Gold, State of Idaho Geospatial Gateway (INSIDE Idaho), Boise National Forest, Payette National Forest*

Map Date: 6/23/2020

* Project Components are associated with Alternative 2
** Substation locations are approximate

Not all features are visible in every map extent.

Note: The McCall – Stibnite Road (CR 50-412) consists of Lick Creek Road, East Fork South Fork Salmon River Road (East Fork Road) and Stibnite Road.

Document Path: M:\Denver_GIS\Projects\80538538_MidasGold\StibniteEIS\mxds\Recreation\Appendix Relative Path\Alt2_Winter_Operational_Rec_Mapbook_Pages_v14.mxd (Updated by RL 6/23/2020)

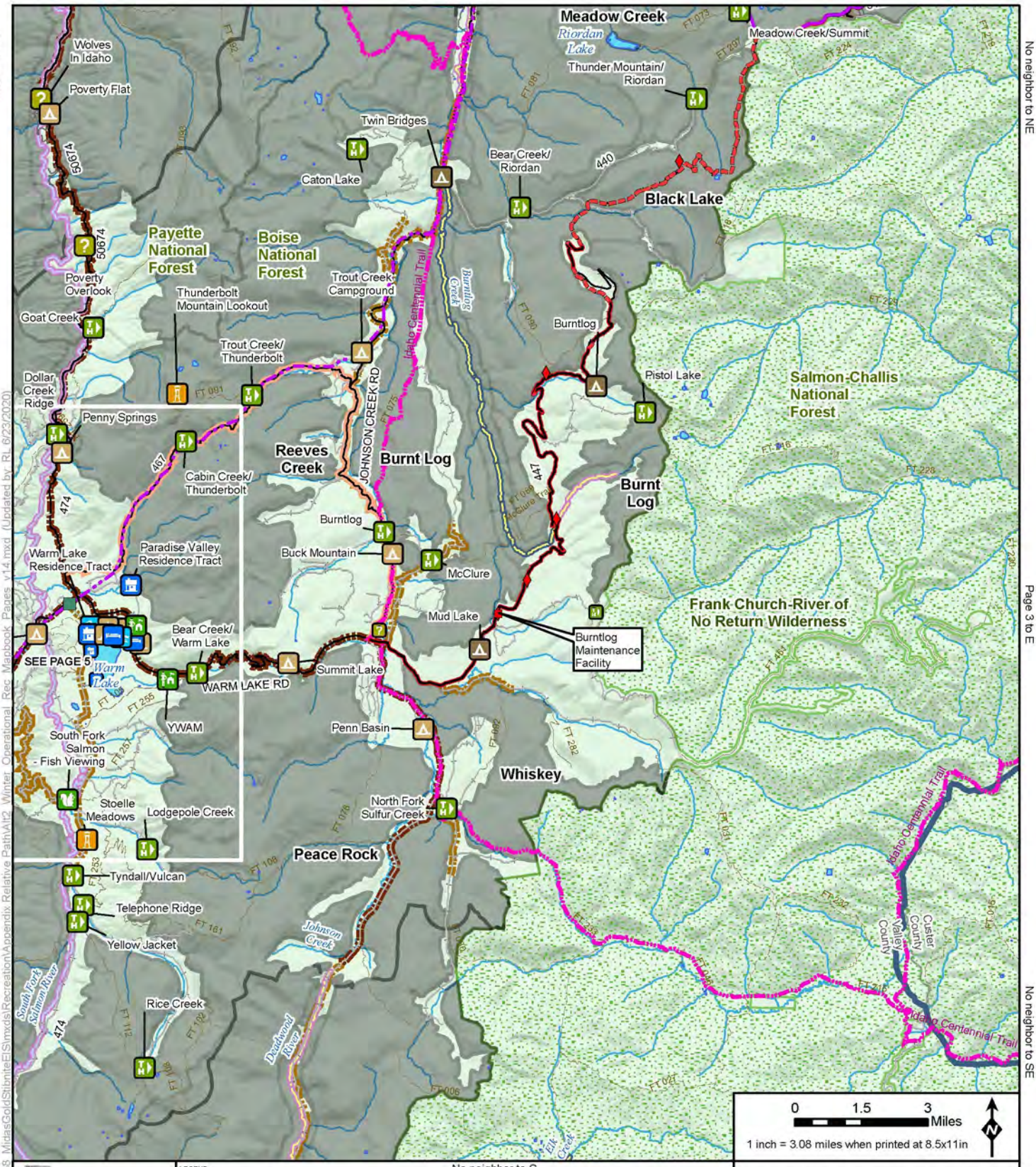


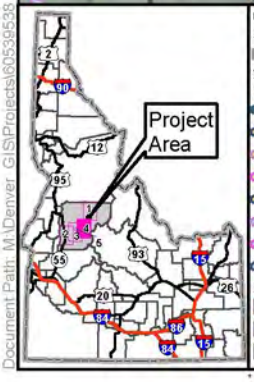


LEGEND

**Special Designations**
- ID Roadless Area

**Wild And Scenic Rivers Status/Classification**
- ?, Wild
- Designated, Wild
- Eligible, Recreational
- Eligible, Scenic
- Eligible, Wild
- Suitable, Recreational
- Suitable, Scenic
- Suitable, Wild

**Recreation Facilities**
- Boating Site
- Campground
- Dispersed Camping
- Day Use Area
- Documentary Site
- Group Picnic Site
- Horse Camp
- Hotel/Lodge/Resort
- Information Site/Fee Station
- Interpretive Site (Admin)
- Interpretive Site (Minor)
- (Fire) Lookout/Cabin
- Organization Site
- Picnic Site
- Recreation Residence
- Swimming Site
- Trailhead
- Wildlife Viewing Site

No neighbor to S

**Project Components ***

**Mine Site**
- Open Pit
- Ore Processing Facilities/ Mine Support Infrastructure
- Tailings Storage Facility
- Development Rock Storage Facility
- Growth Media Stockpile
- Worker Housing Facility
- Operations Area Boundary

**Access Roads and Trail System**
- Burntlog Route New
- Burntlog Route Upgrade
- Groomed OSV Route
- OHV Trail
- Cell Tower Access Road
- PublicAccessRds_DuringMining
- Burntlog Route Borrow Source

**Utilities**
- New Powerline
- Upgraded Powerline
- New Substation **
- Existing Substation **
- New Communication Tower
- Existing Communication Tower
- Cell Tower Option

**Offsite Locations**
- Midas Gold Offsite Location

**Other Features**
- U.S. Forest Service
- Wilderness
- County
- City/Town
- Railroad
- Highway
- Access Road
- Road
- Groomed Route
- Plowed Route
- Idaho Centennial Trail
- Stream/River
- Lake/Reservoir

# Operational Conditions Recreation (Winter) Alternative 2 Page 4 of 5 Stibnite Gold Project Stibnite, ID

*Base Layer: USGS The National Map: 3D Elevation Program. USGS Earth Resources Observation & Science (EROS) Center. GMTED2010. Data refreshed January, 2020.*
*Other Data Sources: Midas Gold, State of Idaho Geospatial Gateway (INSIDE Idaho), Boise National Forest, Payette National Forest*

Map Date: 6/23/2020

* Project Components are associated with Alternative 2
** Substation locations are approximate

Not all features are visible in every map extent.

Note: The McCall – Stibnite Road (CR 50-412) consists of Lick Creek Road, East Fork South Fork Salmon River Road (East Fork Road) and Stibnite Road.

Page 3 to N

Page 3 to NW

Page 4 to NE

Page 3 to W

Page 4 to E

Page 3 to SW

Page 4 to SE

Page 3 to S

Dollar Creek Ridge

Cabin Creek/Thunderbolt

Penny Springs

Reeves Creek

Needles

Paradise Valley Residence Tract

Billy Rice Swim Site

Shoreline

Boise National Forest

Warm Lake Camp

Warm Lake Lodge

South Fork Salmon River

Warm Lake Residence Tract

Warm Lake

Picnic Point

North Shore Lodge

WARM LAKE RD

Curtis Creek

South Fork Salmon River

Bear Creek/ Warm Lake

YWAM

Stony Meadows

Peace Rock

South Fork Salmon Fish Viewing

Lodgepole Creek

Stoelle Meadows

Peace Rock

FT 114

FT 014

FT 256

FT 251

FT 250

FT 105

FT 255

FT 257

FT 108

FT 252

FT 253

FT 254

474

467

493

409

483

0 0.7 1.4 Miles

1 inch = 1.18 miles when printed at 8.5x11in

Project Area

LEGEND

**Special Designations**

ID Roadless Area

**Wild And Scenic Rivers Status/Classification**

?, Wild

Designated, Wild

Eligible, Recreational

Eligible, Scenic

Eligible, Wild

Suitable, Recreational

Suitable, Scenic

Suitable, Wild

**Recreation Facilities**

Boating Site

Campground

Dispersed Camping

Day Use Area

Documentary Site

Group Picnic Site

Horse Camp

Hotel/Lodge/Resort

Information Site/Fee Station

Interpretive Site (Admin)

Interpretive Site (Minor)

(Fire) Lookout/Cabin

Organization Site

Picnic Site

Recreation Residence

Swimming Site

Trailhead

Wildlife Viewing Site

**Project Components ***

**Mine Site**

Open Pit

Ore Processing Facilities/ Mine Support Infrastructure

Tailings Storage Facility

Development Rock Storage Facility

Growth Media Stockpile

Worker Housing Facility

Operations Area Boundary

**Access Roads and Trail System**

Burntlog Route New

Burntlog Route Upgrade

Groomed OSV Route

OHV Trail

Cell Tower Access Road

PublicAccessRds_DuringMining

Burntlog Route Borrow Source

**Utilities**

New Powerline

Upgraded Powerline

New Substation **

Existing Substation **

New Communication Tower

Existing Communication Tower

Cell Tower Option

**Offsite Locations**

Midas Gold Offsite Location

**Other Features**

U.S. Forest Service

Wilderness

County

City/Town

Railroad

Highway

Access Road

Road

Groomed Route

Plowed Route

Idaho Centennial Trail

Stream/River

Lake/Reservoir

# Operational Conditions Recreation (Winter) Alternative 2 Page 5 of 5 Stibnite Gold Project Stibnite, ID

*Base Layer: USGS The National Map 3D Elevation Program. USGS Earth Resources Observation & Science (EROS) Center GMTED2010. Data refreshed January, 2020.*
*Other Data Sources: Midas Gold, State of Idaho Geospatial Gateway (INSIDE Idaho), Boise National Forest, Payette National Forest*

Map Date: 6/23/2020

* Project Components are associated with Alternative 2
** Substation locations are approximate

Not all features are visible in every map extent.

Note: The McCall – Stibnite Road (CR 50-412) consists of Lick Creek Road, East Fork South Fork Salmon River Road (East Fork Road) and Stibnite Road.

Document Path: M:\Denver_GIS\Projects\60538538_MidasGold\Stibnite\EIS\mxds\Recreation\Appendix Relative Path\Alt2_Winter_Operational_Rec_Mapbook_Pages_v14.mxd (Updated by: RL 6/23/2020)

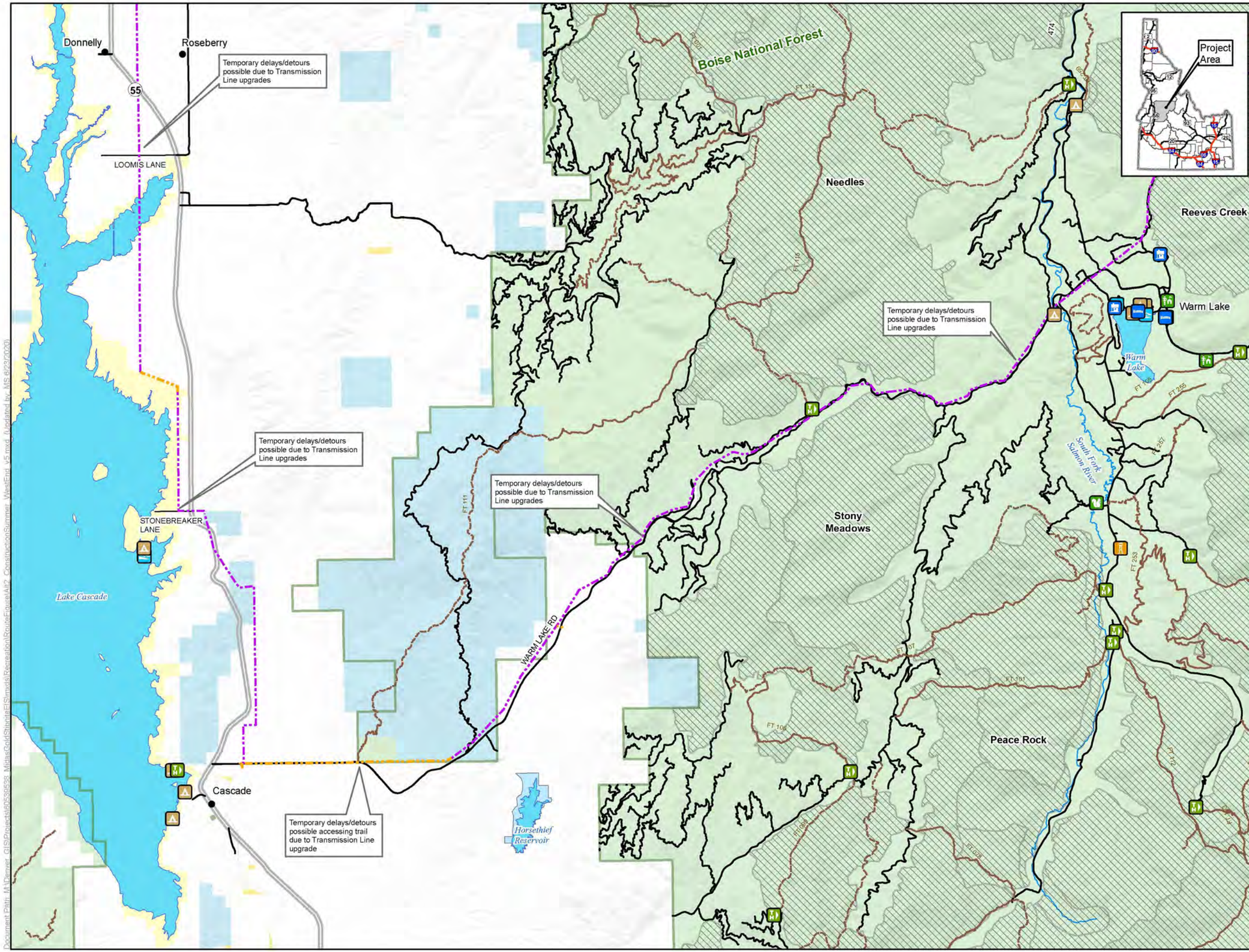


## LEGEND

**Recreation Facilities**

- Boating Site
- Campground
- Dispersed Camping
- Day Use Area
- Documentary Site
- Group Picnic Site
- Horse Camp
- Hotel/Lodge/Resort
- Information Site/Fee Station
- Interpretive Site (Admin)
- Interpretive Site (Minor)
- (Fire) Lookout/Cabin
- Organization Site
- Picnic Site
- Recreation Resdience
- Swimming Site
- Trailhead
- Wildlife Viewing Site

**Project Components***

**Utilities**

- New Transmission Line
- Upgraded Transmission Line

**Other Features**

- U.S. Forest Service
- Wilderness
- IRA and Forest Plan Special Area
- County
- City/Town
- Highway
- Road
- Trail
- Stream/River
- Lake/Reservoir

**Surface Land Management**

- Bureau of Land Management
- Bureau of Reclamation
- Private
- State
- U.S. Forest Service

Project Components are associated with Alternative 2
Note:
The McCall – Stibnite Road (CR 50-412) consists of Lick Creek Road, East Fork South Fork Salmon River Road (East Fork Road) and Stibnite Road

0 1 2 Miles

1 inch = 1.79 miles when printed at 11x17

# Construction Summer Routes Alternative 2 West End Stibnite Gold Project Stibnite, ID

*Base Layer: USGS The National Map: 3D Elevation Program. USGS Earth Resources Observation & Science (EROS) Center: GMTED2010. Data refreshed January, 2020.*
*Other Data Sources: Midas Gold; State of Idaho Geospatial Gateway (INSIDE Idaho); USGS; Boise National Forest; Payette National Forest*

Map Date: 6/23/2020

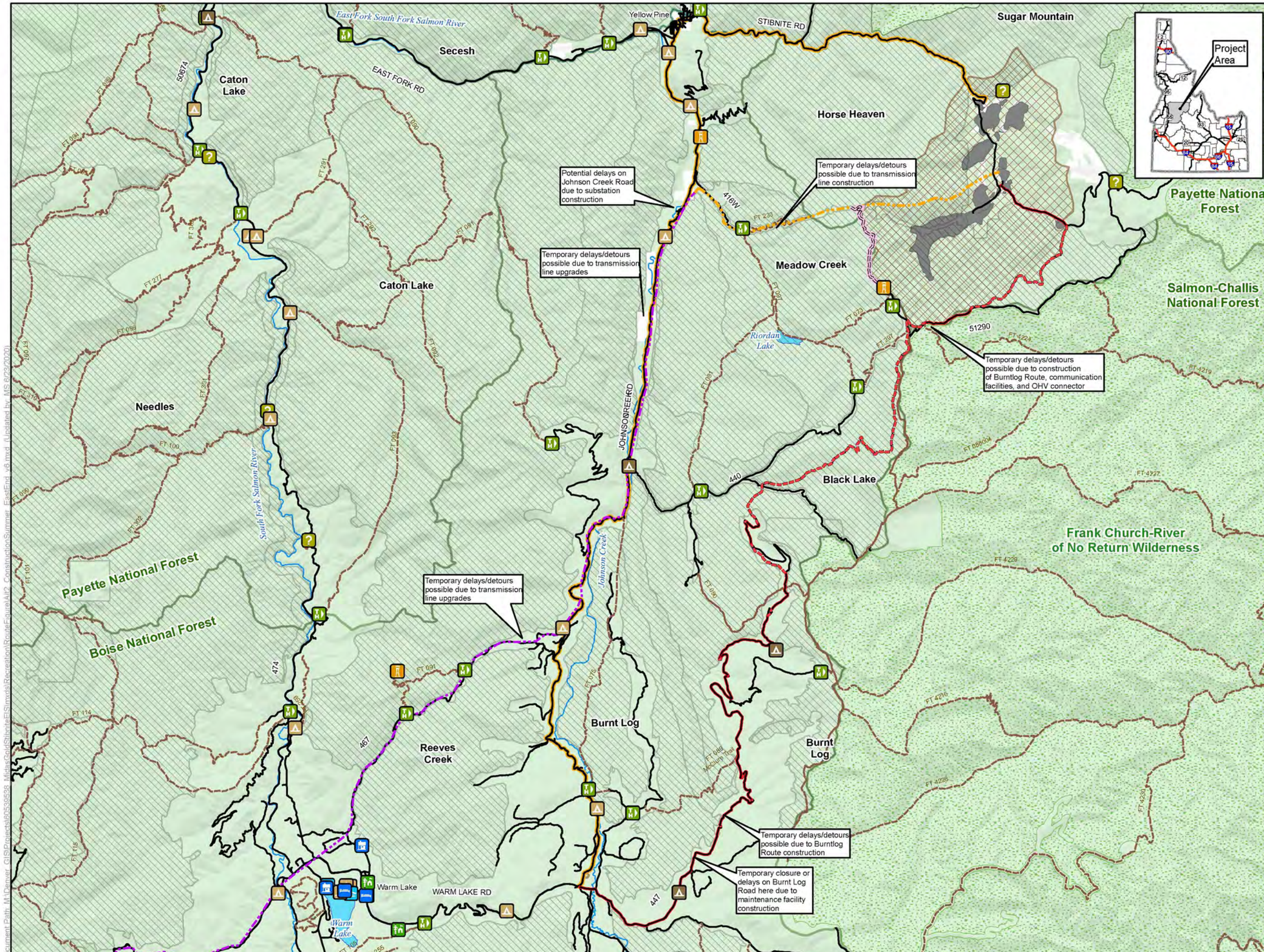


## LEGEND

**Recreation Facilities**

- Boating Site
- Campground
- Dispersed Camping
- Day Use Area
- Documentary Site
- Group Picnic Site
- Horse Camp
- Hotel/Lodge/Resort
- Information Site/Fee Station
- Interpretive Site (Admin)
- Interpretive Site (Minor)
- (Fire) Lookout/Cabin
- Organization Site
- Picnic Site
- Recreation Resdience
- Swimming Site
- Trailhead
- Wildlife Viewing Site

**Project Components***

- Mine Site
- Operations Area Boundary

**Access Roads and Trail System**

- Burntlog Route New
- Burntlog Route Upgrade
- OHV Trail
- Yellow Pine Route

**Utilities**

- New Transmission Line
- Upgraded Transmission Line

**Other Features**

- U.S. Forest Service
- Wilderness
- IRA and Forest Plan Special Area
- County
- City/Town
- Highway
- Road
- Trail
- Stream/River
- Lake/Reservoir

**Surface Land Management**

- Private
- U.S. Forest Service

*Project Components are associated with Alternative 2

Note:
The McCall – Stibnite Road (CR 50-412) consists of Lick Creek Road, East Fork South Fork Salmon River Road (East Fork Road) and Stibnite Road

0 1 2 Miles

1 inch = 2.3 miles when printed at 11x17

# Construction Summer Routes East End Alternative 2 Stibnite Gold Project Stibnite, ID

*Base Layer: USGS The National Map: 3D Elevation Program. USGS Earth Resources Observation & Science (EROS) Center: GMTED2010. Data refreshed January, 2020.*
*Other Data Sources: Midas Gold; State of Idaho Geospatial Gateway (INSIDE Idaho); USGS; Boise National Forest; Payette National Forest*

Map Date: 6/23/2020

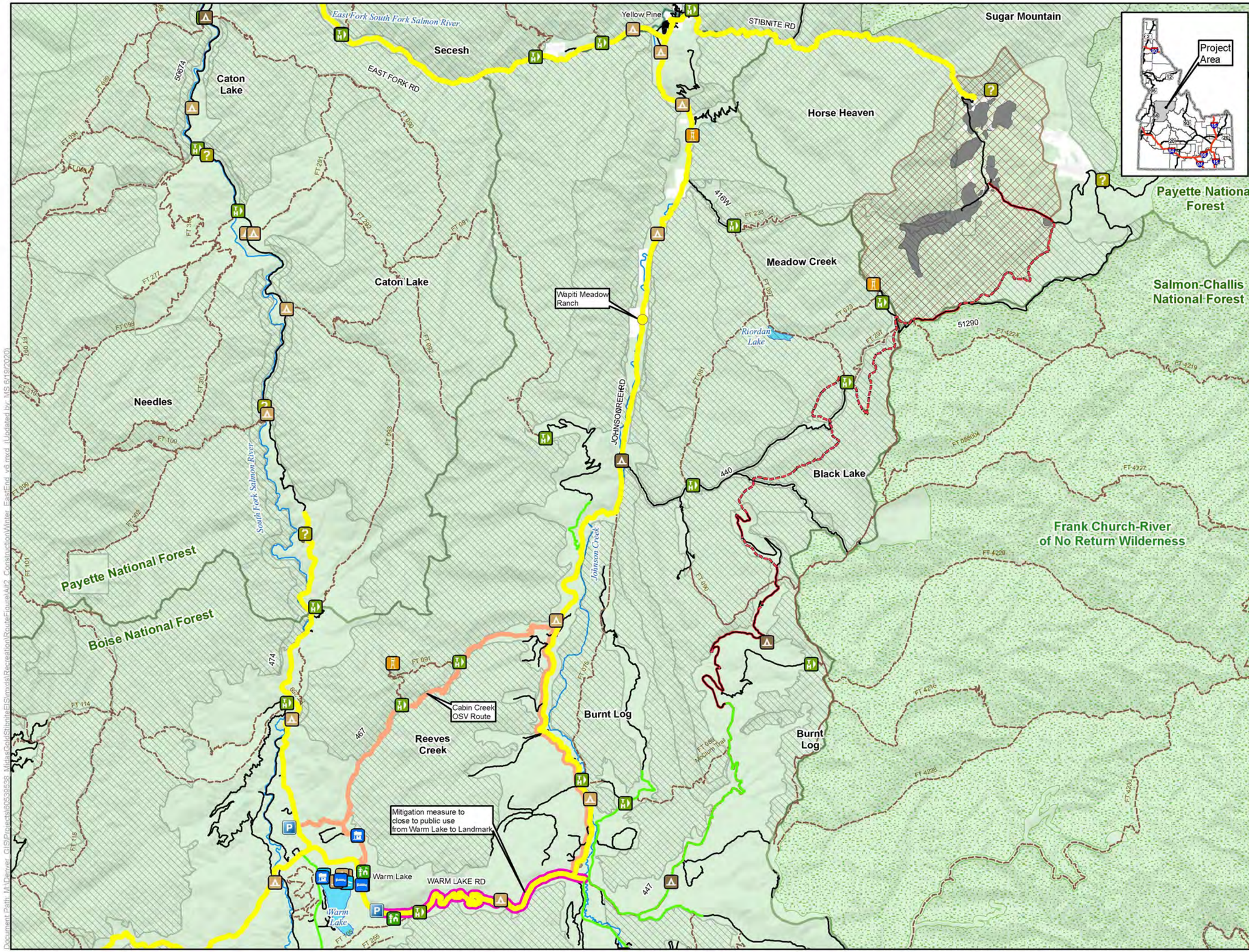


## LEGEND

- Winter Parking Area
- Wapiti Meadow Ranch
- Closed for Public Access
- New OSV Route
- Existing OSV Route
- Plowed Route

**Recreation Facilities**

- Boating Site
- Campground
- Dispersed Camping
- Day Use Area
- Documentary Site
- Group Picnic Site
- Horse Camp
- Hotel/Lodge/Resort
- Information Site/Fee Station
- Interpretive Site (Admin)
- Interpretive Site (Minor)
- (Fire) Lookout/Cabin
- Organization Site
- Picnic Site
- Recreation Resdience
- Swimming Site
- Trailhead
- Wildlife Viewing Site

**Project Components***

- Mine Site
- Operations Area Boundary

**Access Roads and Trail System**

- Burntlog Route New
- Burntlog Route Upgrade

**Other Features**

- U.S. Forest Service
- Wilderness
- IRA and Forest Plan Special Area
- County
- City/Town
- Highway
- Road
- Trail
- Stream/River
- Lake/Reservoir

**Surface Land Management**

- Private
- U.S. Forest Service

*Project Components are associated with Alternative 2

Note:
The McCall – Stibnite Road (CR 50-412) consists of Lick Creek Road, East Fork South Fork Salmon River Road (East Fork Road) and Stibnite Road

0 1 2 Miles

1 inch = 2.3 miles when printed at 11x17

# Construction Winter Routes East End Alternative 2 Stibnite Gold Project Stibnite, ID

*Base Layer: USGS The National Map: 3D Elevation Program. USGS Earth Resources Observation & Science (EROS) Center: GMTED2010. Data refreshed January, 2020.*
*Other Data Sources: Midas Gold; State of Idaho Geospatial Gateway (INSIDE Idaho); USGS; Boise National Forest; Payette National Forest*

Map Date: 6/23/2020

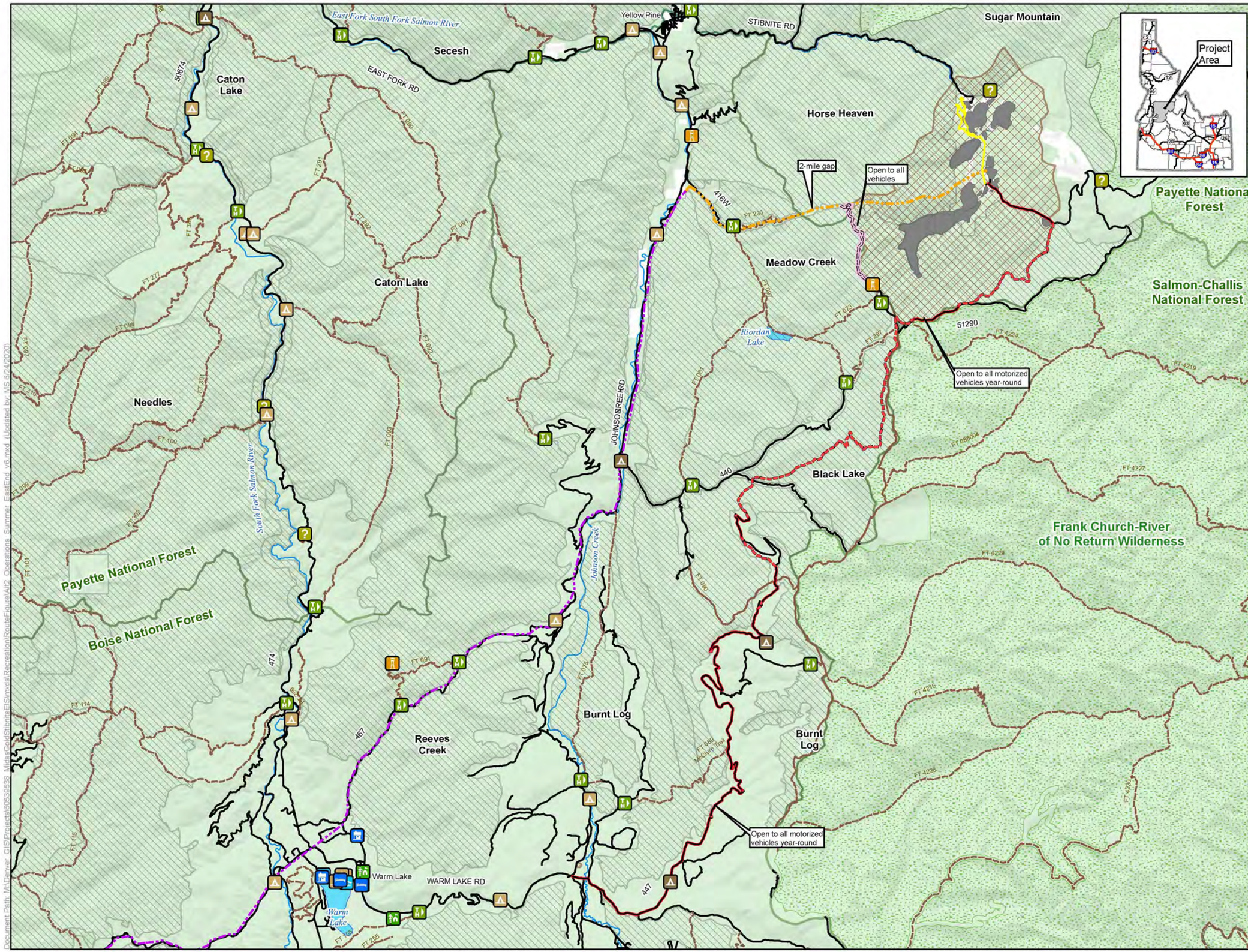


## LEGEND

**Recreation Facilities**

- Boating Site
- Campground
- Dispersed Camping
- Day Use Area
- Documentary Site
- Group Picnic Site
- Horse Camp
- Hotel/Lodge/Resort
- Information Site/Fee Station
- Interpretive Site (Admin)
- Interpretive Site (Minor)
- (Fire) Lookout/Cabin
- Organization Site
- Picnic Site
- Recreation Resdience
- Swimming Site
- Trailhead
- Wildlife Viewing Site

**Project Components***

- Mine Site
- Operations Area Boundary

**Access Roads and Trail System**

- Burntlog Route New
- Burntlog Route Upgrade
- Public Access Road

**Utilities**

- New Transmission Line
- Upgraded Transmission Line

**Other Features**

- U.S. Forest Service
- Wilderness
- IRA and Forest Plan Special Area
- County
- City/Town
- Highway
- Road
- Trail
- Stream/River
- Lake/Reservoir

**Surface Land Management**

- Private
- U.S. Forest Service

*Project Components are associated with Alternative 2

Note:
The McCall – Stibnite Road (CR 50-412) consists of Lick Creek Road, East Fork South Fork Salmon River Road (East Fork Road) and Stibnite Road

0 1 2 Miles

1 inch = 2.3 miles when printed at 11x17

# Operations Summer Routes East End Alternative 2 Stibnite Gold Project Stibnite, ID

*Base Layer: USGS The National Map: 3D Elevation Program. USGS Earth Resources Observation & Science (EROS) Center: GMTED2010. Data refreshed January, 2020.*
*Other Data Sources: Midas Gold; State of Idaho Geospatial Gateway (INSIDE Idaho); USGS; Boise National Forest; Payette National Forest*

Map Date: 6/24/2020

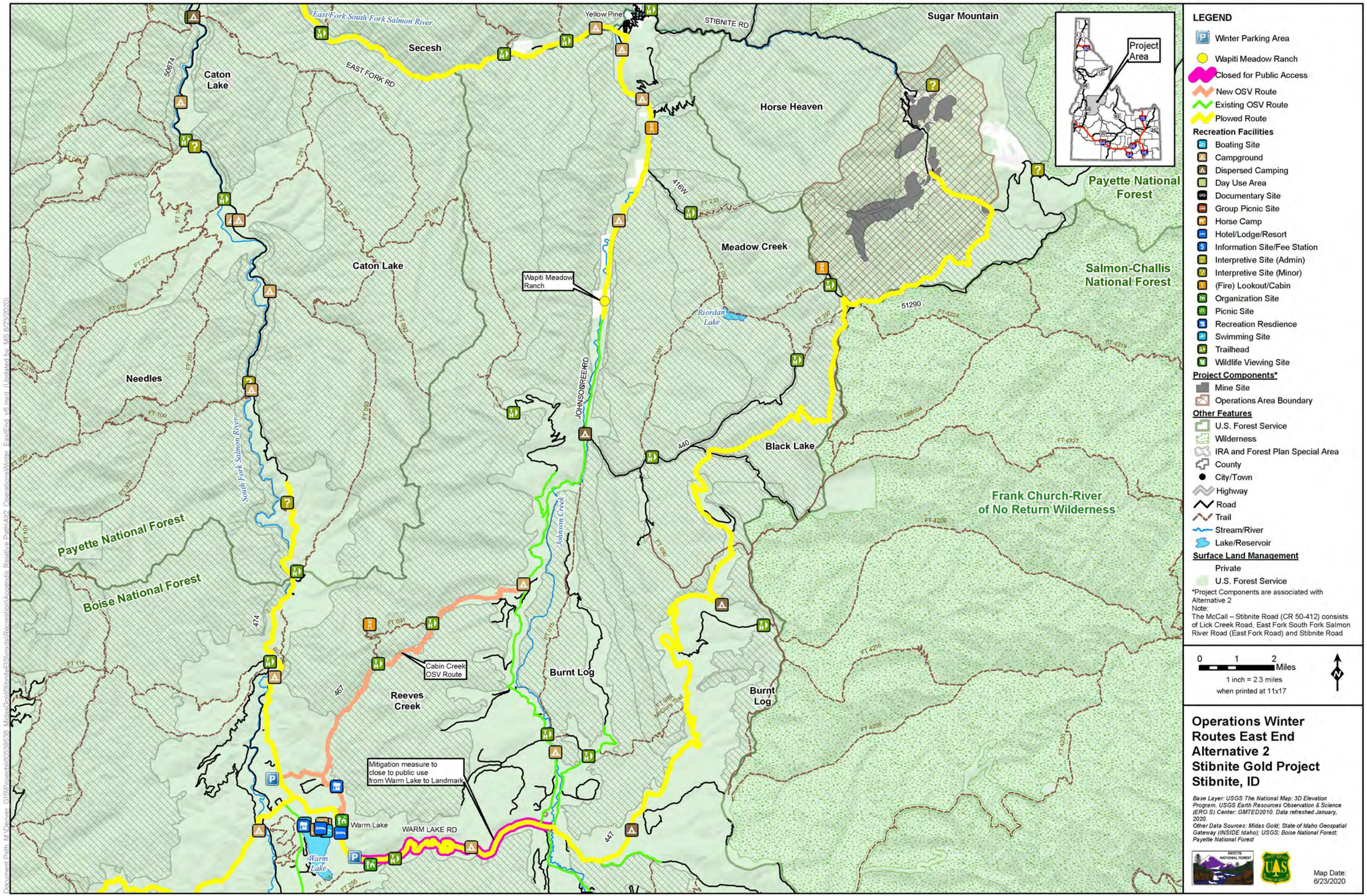
East Fork South Fork Salmon River
Yellow Pine
STIBNITE RD
Sugar Mountain
Secesh
EAST FORK RD
Caton Lake
Horse Heaven
Project Area
Payette National Forest
Meadow Creek
Wapiti Meadow Ranch
Caton Lake
Salmon-Challis National Forest
Riordan Lake
JOHNSON BREE RD
Needles
South Fork Salmon River
Black Lake
Frank Church-River of No Return Wilderness
Payette National Forest
Boise National Forest
Johnson Creek
Cabin Creek OSV Route
Burnt Log
Reeves Creek
Burnt Log
Mitigation measure to close to public use from Warm Lake to Landmark
Warm Lake
WARM LAKE RD
Warm Lake
LEGEND
Winter Parking Area
Wapiti Meadow Ranch
Closed for Public Access
New OSV Route
Existing OSV Route
Plowed Route
Recreation Facilities
Boating Site
Campground
Dispersed Camping
Day Use Area
Documentary Site
Group Picnic Site
Horse Camp
Hotel/Lodge/Resort
Information Site/Fee Station
Interpretive Site (Admin)
Interpretive Site (Minor)
(Fire) Lookout/Cabin
Organization Site
Picnic Site
Recreation Resdience
Swimming Site
Trailhead
Wildlife Viewing Site
Project Components*
Mine Site
Operations Area Boundary
Other Features
U.S. Forest Service
Wilderness
IRA and Forest Plan Special Area
County
City/Town
Highway
Road
Trail
Stream/River
Lake/Reservoir
Surface Land Management
Private
U.S. Forest Service
*Project Components are associated with Alternative 2
Note:
The McCall – Stibnite Road (CR 50-412) consists of Lick Creek Road, East Fork South Fork Salmon River Road (East Fork Road) and Stibnite Road
0 1 2 Miles
1 inch = 2.3 miles when printed at 11x17
N
Operations Winter Routes East End Alternative 2 Stibnite Gold Project Stibnite, ID
Base Layer: USGS The National Map: 3D Elevation Program. USGS Earth Resources Observation & Science (EROS) Center: GMTED2010. Data refreshed January, 2020.
Other Data Sources: Midas Gold; State of Idaho Geospatial Gateway (INSIDE Idaho); USGS; Boise National Forest; Payette National Forest
Map Date: 6/23/2020

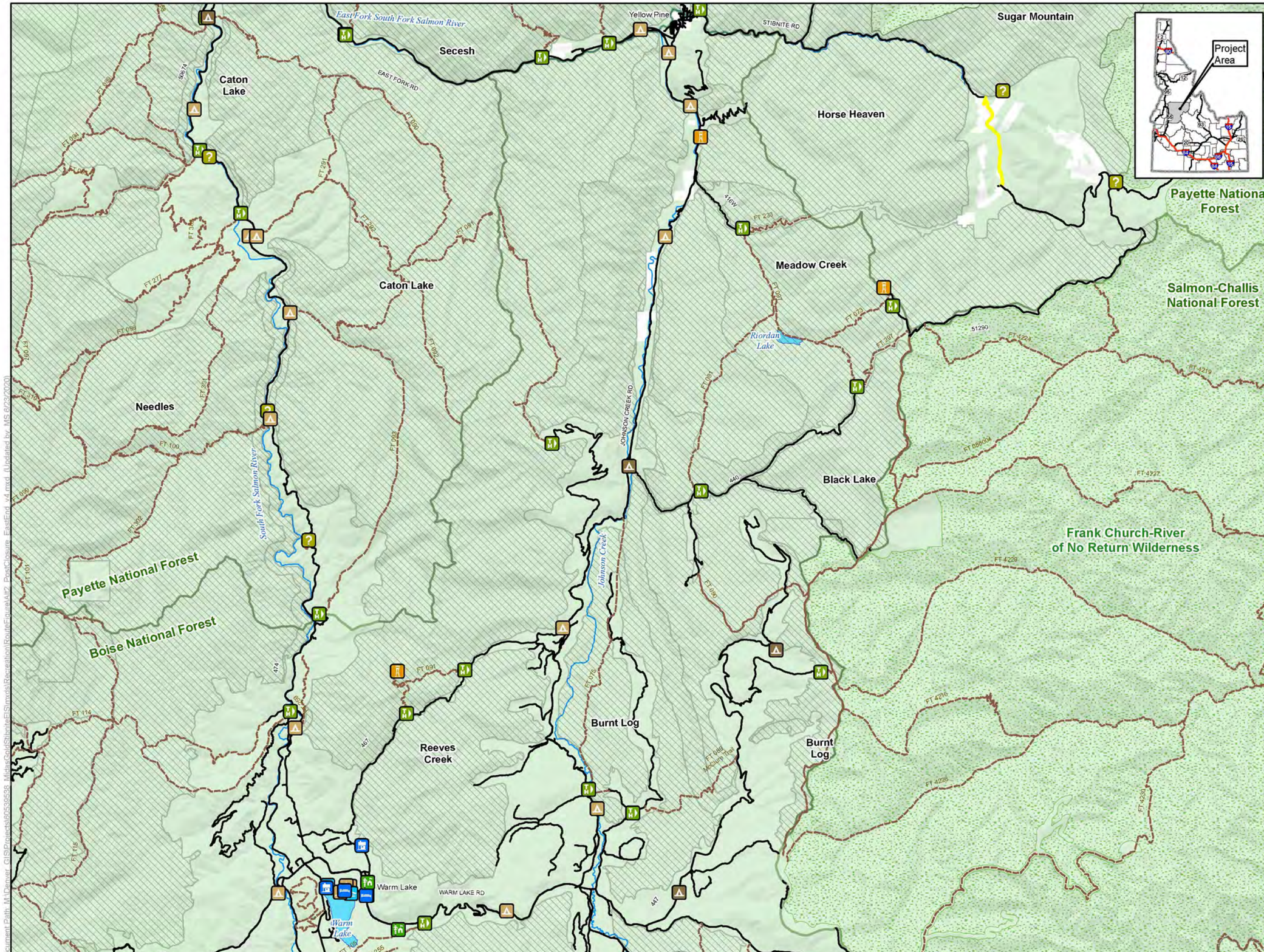


## LEGEND

Public Access Post Closure

**Recreation Facilities**

- Boating Site
- Campground
- Dispersed Camping
- Day Use Area
- Documentary Site
- Group Picnic Site
- Horse Camp
- Hotel/Lodge/Resort
- Information Site/Fee Station
- Interpretive Site (Admin)
- Interpretive Site (Minor)
- (Fire) Lookout/Cabin
- Organization Site
- Picnic Site
- Recreation Resdience
- Swimming Site
- Trailhead
- Wildlife Viewing Site

**Other Features**

- U.S. Forest Service
- Wilderness
- IRA and Forest Plan Special Area
- County
- City/Town
- Highway
- Road
- Trail
- Stream/River
- Lake/Reservoir

**Surface Land Management**

- Private
- U.S. Forest Service

Note:
The McCall – Stibnite Road (CR 50-412) consists of Lick Creek Road, East Fork South Fork Salmon River Road (East Fork Road) and Stibnite Road

0 1 2 Miles

1 inch = 2.3 miles when printed at 11x17

# Post Closure Summer Routes East End Alternative 2 Stibnite Gold Project Stibnite, ID

*Base Layer: USGS The National Map: 3D Elevation Program. USGS Earth Resources Observation & Science (EROS) Center: GMTED2010. Data refreshed January, 2020.*
*Other Data Sources: Midas Gold; State of Idaho Geospatial Gateway (INSIDE Idaho); USGS; Boise National Forest; Payette National Forest*

Map Date: 6/23/2020

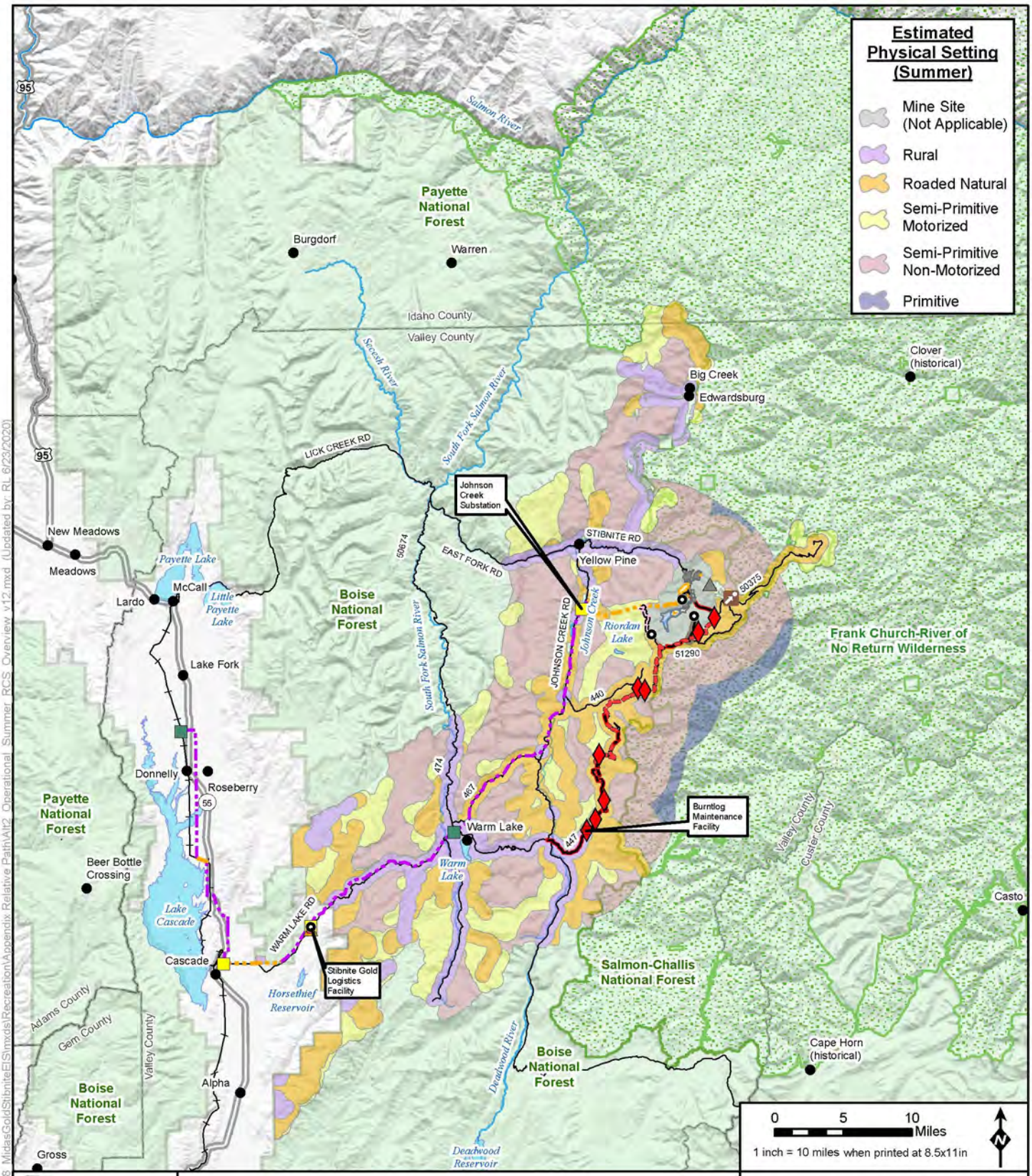
Estimated Physical Setting (Summer)
Mine Site (Not Applicable)
Rural
Roaded Natural
Semi-Primitive Motorized
Semi-Primitive Non-Motorized
Primitive
Salmon River
Payette National Forest
Burgdorf
Warren
Idaho County
Valley County
Secesh River
South Fork Salmon River
Big Creek
Edwardsburg
Clover (historical)
LICK CREEK RD
Johnson Creek Substation
STIBNITE RD
Yellow Pine
EAST FORK RD
New Meadows
Meadows
Payette Lake
McCall
Lardo
Little Payette Lake
Boise National Forest
Lake Fork
JOHNSON CREEK RD
Johnson Creek
Riordan Lake
Frank Church-River of No Return Wilderness
Donnelly
Roseberry
Payette National Forest
Warm Lake
Burntlog Maintenance Facility
Beer Bottle Crossing
Lake Cascade
WARM LAKE RD
Cascade
Stibnite Gold Logistics Facility
Horsethief Reservoir
Salmon-Challis National Forest
Casto
Adams County
Gem County
Valley County
Custer County
Alpha
Boise National Forest
Deadwood River
Cape Horn (historical)
Gross
Deadwood Reservoir
0 5 10 Miles
1 inch = 10 miles when printed at 8.5x11in
Project Area
LEGEND
Project Components *
Mine Site
Open Pit
Ore Processing Facilities/ Mine Support Infrastructure
Tailings Storage Facility
Development Rock Storage Facility
Growth Media Stockpile
Worker Housing Facility
Access Roads and Trail System
Burntlog Route New
Burntlog Route Upgrade
OHV Trail
Cell Tower Access Road
Burntlog Route Borrow Source
Utilities
New Powerline
Upgraded Powerline
New Substation **
Existing Substation **
New Communication Tower
Existing Communication Tower
Cell Tower Option
Offsite Facilities
Midas Gold Offsite Facility
Other Features
U.S. Forest Service
Wilderness
County
City/Town
Monumental Summit
Railroad
Highway
Road
Stream/River
Lake/Reservoir
* Project Components are associated with Alternative 2
** Substation locations are approximate
The McCall – Stibnite Road (CR 50-412) consists of Lick Creek Road, East Fork South Fork Salmon River Road (East Fork Road) and Stibnite Road.
Estimated Physical Setting: Summer (Operational) Alternative 2
Stibnite Gold Project
Stibnite, ID
Base Layer: USGS The National Map: 3D Elevation Program. USGS Earth Resources Observation & Science (EROS) Center: GMTED2010. Data refreshed January, 2020.
Other Data Sources: Midas Gold; State of Idaho Geospatial Gateway (INSIDE Idaho); Boise National Forest; Payette National Forest
Map Date: 6/23/2020
Document Path: M:\Denver_GIS\Projects\60539538_MidasGold\StibniteEIS\mxds\Recreation\Appendix Relative Path\Alt2_Operational_Summer_RCS_Overview_v12.mxd (Updated by: RL 6/23/2020)

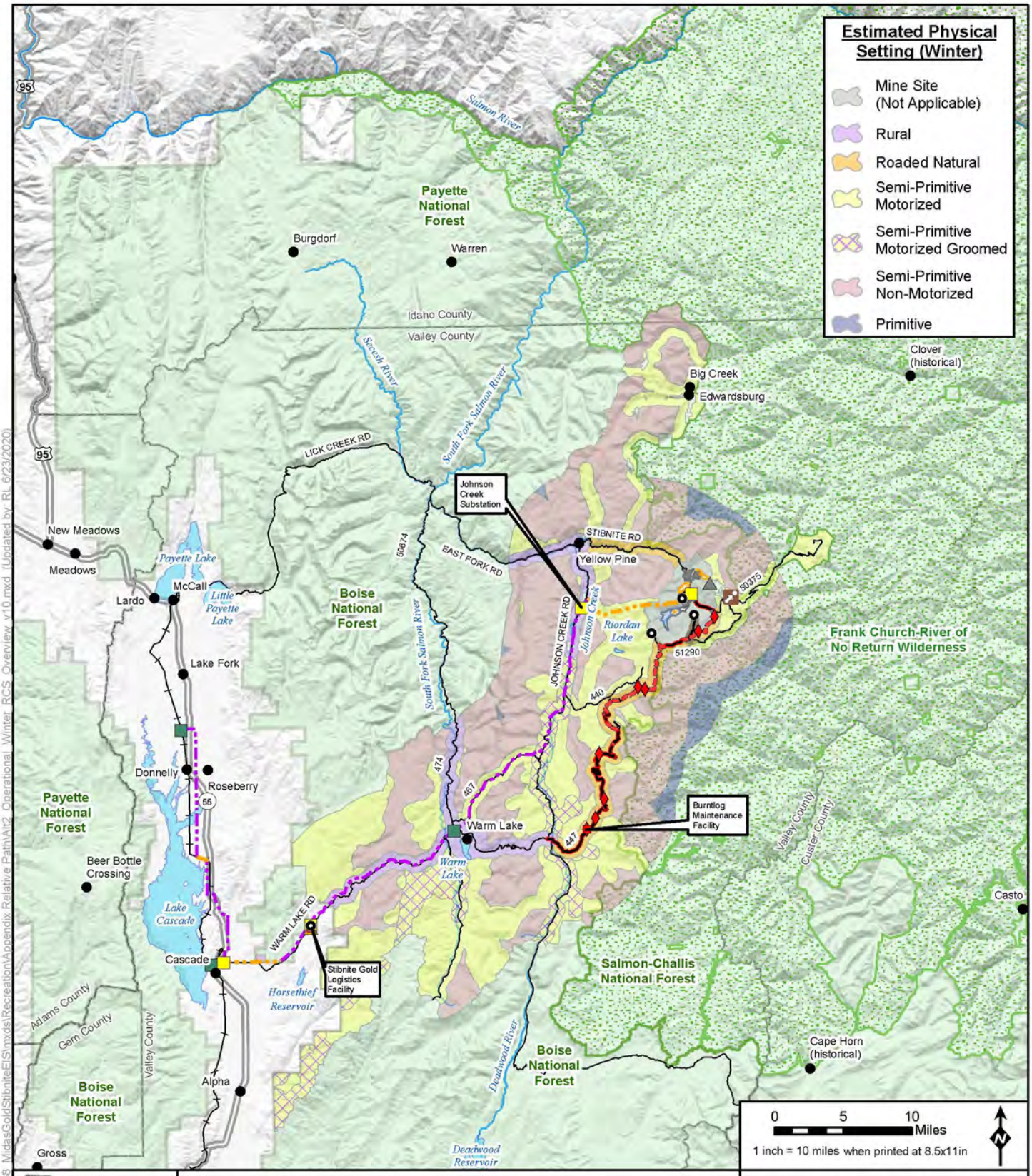
Estimated Physical Setting (Winter)
Mine Site (Not Applicable)
Rural
Roaded Natural
Semi-Primitive Motorized
Semi-Primitive Motorized Groomed
Semi-Primitive Non-Motorized
Primitive
Salmon River
Payette National Forest
Burgdorf
Warren
Idaho County
Valley County
Secesh River
South Fork Salmon River
Big Creek
Edwardsburg
Clover (historical)
LICK CREEK RD
Johnson Creek Substation
STIBNITE RD
Yellow Pine
EAST FORK RD
50674
50375
New Meadows
Meadows
Payette Lake
McCall
Lardo
Little Payette Lake
Boise National Forest
Johnson Creek
Riordan Lake
JOHNSON CREEK RD
51290
Frank Church-River of No Return Wilderness
Lake Fork
440
Donnelly
Roseberry
474
467
Payette National Forest
Burntlog Maintenance Facility
Warm Lake
447
Beer Bottle Crossing
Lake Cascade
WARM LAKE RD
Stibnite Gold Logistics Facility
Cascade
Horsethief Reservoir
Salmon-Challis National Forest
Casto
Adams County
Gem County
Valley County
Custer County
Deadwood River
Boise National Forest
Cape Horn (historical)
Alpha
Boise National Forest
Gross
Deadwood Reservoir
0 5 10 Miles
1 inch = 10 miles when printed at 8.5x11in
Project Area
LEGEND
Project Components *
Mine Site
Open Pit
Ore Processing Facilities/ Mine Support Infrastructure
Tailings Storage Facility
Development Rock Storage Facility
Growth Media Stockpile
Worker Housing Facility
Access Roads and Trail System
Burntlog Route New
Burntlog Route Upgrade
Groomed OSV Route
Cell Tower Access Road
Burntlog Route Borrow Source
Utilities
New Powerline
Upgraded Powerline
New Substation **
Existing Substation **
New Communication Tower
Existing Communication Tower
Cell Tower Option
Offsite Facilities
Midas Gold Offsite Facility
Other Features
U.S. Forest Service
Wilderness
County
City/Town
Monumental Summit
Railroad
Highway
Road
Stream/River
Lake/Reservoir
* Project Components are associated with Alternative 2
** Substation locations are approximate
Note: The McCall – Stibnite Road (CR 50-412) consists of Lick Creek Road, East Fork South Fork Salmon River Road (East Fork Road) and Stibnite Road.
Estimated Physical Setting: Winter (Operational) Alternative 2
Stibnite Gold Project
Stibnite, ID
Base Layer: USGS The National Map: 3D Elevation Program. USGS Earth Resources Observation & Science (EROS) Center: GMTED2010. Data refreshed January, 2020.
Other Data Sources: Midas Gold; State of Idaho Geospatial Gateway (INSIDE Idaho); Boise National Forest; Payette National Forest
Map Date: 6/23/2020
Document Path: M:\Denver_GIS\Projects\60539538_MidasGold\StibniteEIS\mxds\Recreation\Appendix Relative Path\Alt2_Operational_Winter_RCS_Overview_v10.mxd (Updated by: RL 6/23/2020)

# Appendix N-4: Chapter 4 Recreation Mapbooks and Figures, Alternative 3

This page intentionally left blank.

No neighbor to N

No neighbor to NW

No neighbor to NE

No neighbor to W

No neighbor to E

Page 4 to SW

No neighbor to SE

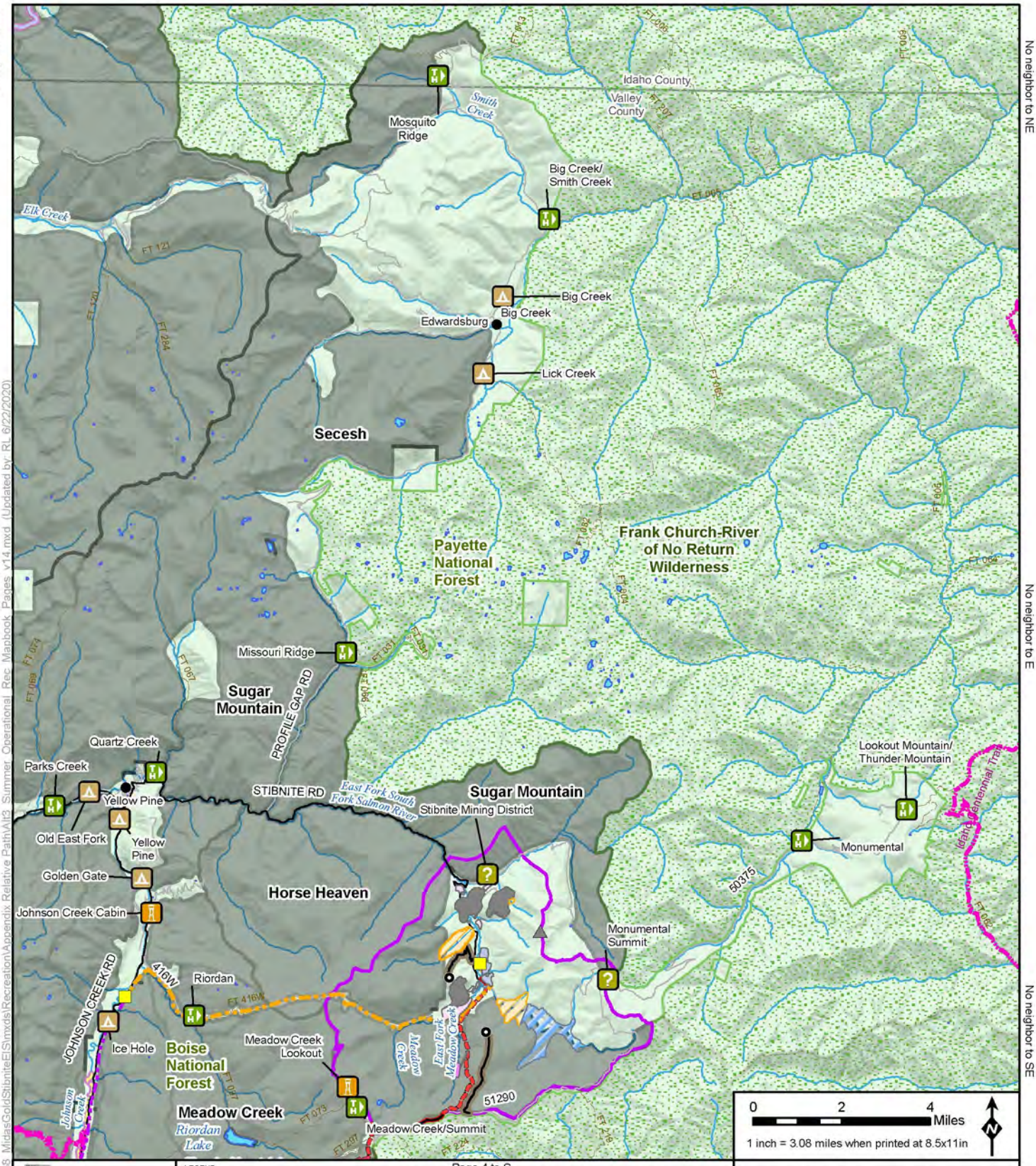


0 2 4 Miles

1 inch = 3.08 miles when printed at 8.5x11in

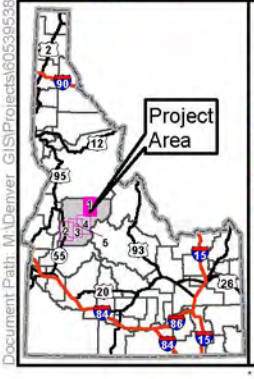


**LEGEND**

**Special Designations**
- ID Roadless Area

**Wild And Scenic Rivers Status/Classification**
- ?, Wild
- Designated, Wild
- Eligible, Recreational
- Eligible, Scenic
- Eligible, Wild
- Suitable, Recreational
- Suitable, Scenic
- Suitable, Wild

**Recreation Facilities**
- Boating Site
- Campground
- Dispersed Camping
- Day Use Area
- Documentary Site
- Group Picnic Site
- Horse Camp
- Hotel/Lodge/Resort
- Information Site/Fee Station
- Interpretive Site (Admin)
- Interpretive Site (Minor)
- (Fire) Lookout/Cabin
- Organization Site
- Picnic Site
- Recreation Residence
- Swimming Site
- Trailhead
- Wildlife Viewing Site

**Project Components***

**Mine Site**
- Open Pit
- Ore Processing Facilities/ Mine Support Infrastructure
- Tailings Storage Facility
- Development Rock Storage Facility
- Growth Media Stockpile
- Worker Housing Facility
- Operations Area Boundary

**Access Roads and Trail System**
- Burntlog Route New
- Burntlog Route Upgrade
- Cell Tower Access Road
- Burntlog Route Borrow Source

**Utilities**
- New Powerline
- Upgraded Powerline
- New Substation **
- Existing Substation **
- New Communication Tower
- Existing Communication Tower
- Cell Tower Option

**Offsite Facilities**
- Midas Gold Offsite Facility

**Other Features**
- U.S. Forest Service
- Wilderness
- County
- City/Town
- Railroad
- Highway
- Access Road
- Road
- Idaho Centennial Trail
- Stream/River
- Lake/Reservoir

Note: The McCall – Stibnite Road (CR 50-412) consists of Lick Creek Road, East Fork South Fork Salmon River Road (East Fork Road) and Stibnite Road.

Page 4 to S

# Operational Conditions Recreation Alternative 3 Page 1 of 5 Stibnite Gold Project Stibnite, ID

*Base Layer: USGS The National Map: 3D Elevation Program. USGS Earth Resources Observation & Science (EROS) Center GMTED2010. Data refreshed January, 2020.*
*Other Data Sources: Midas Gold, State of Idaho Geospatial Gateway (INSIDE Idaho), Boise National Forest, Payette National Forest*

Map Date: 6/22/2020

* Project Components are associated with Alternative 3 ** Substation locations are approximate Not all features are visible in every map extent.

Document Path: M:\Denver_GIS\Projects\60539538_MidasGold\StibniteEIS\mxds\Recreation\Appendix_Relative_Path\Alt3_Summer_Operational_Rec_Mapbook_Pages_v14.mxd (Updated by: RL 6/22/2020)

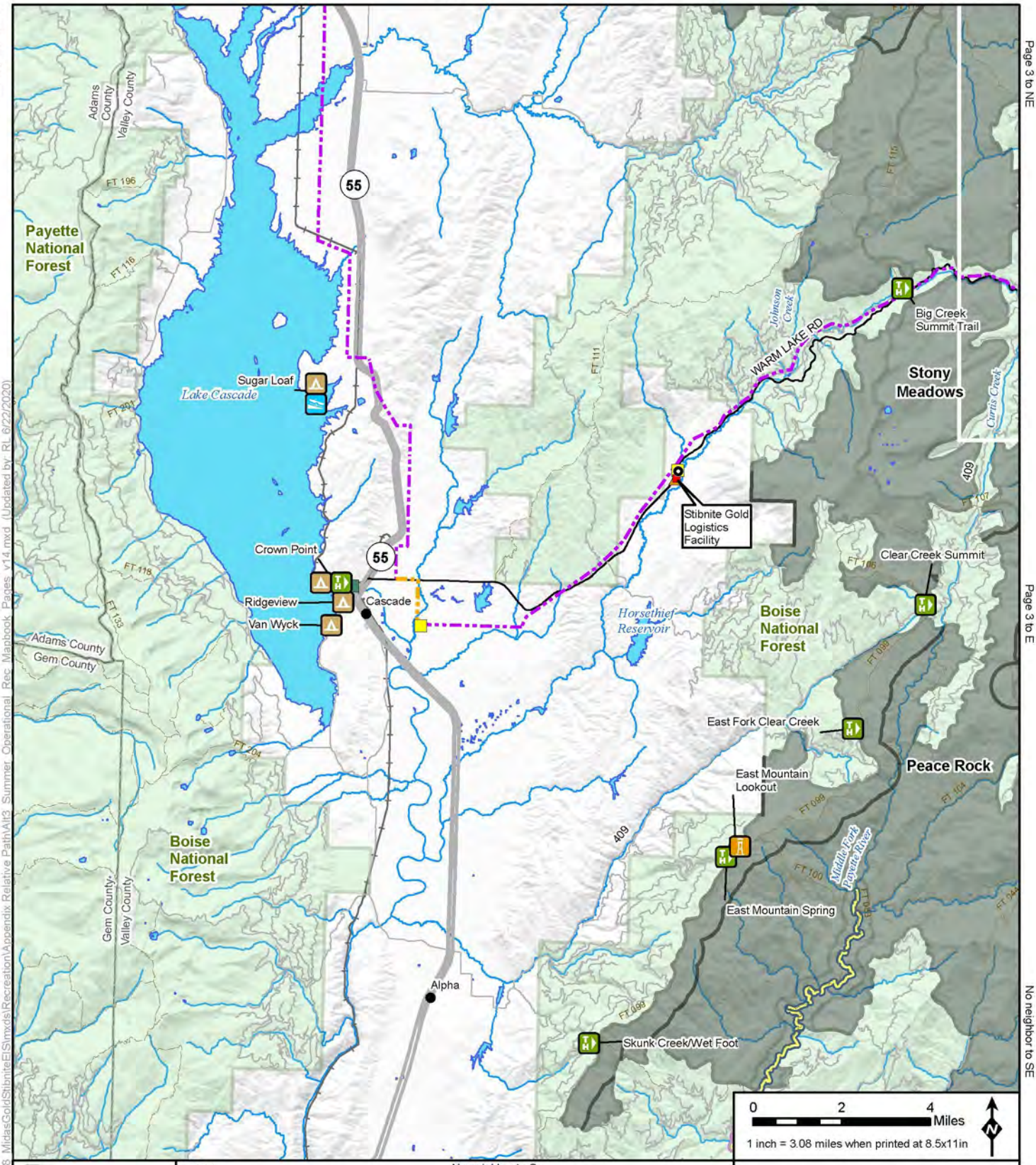




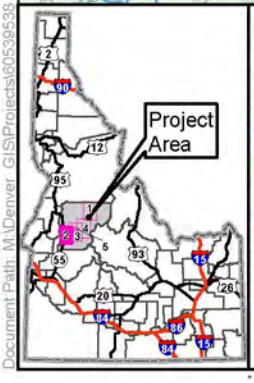


No neighbor to S

**LEGEND**

**Special Designations**
- ID Roadless Area

**Wild And Scenic Rivers Status/Classification**
- ?, Wild
- Designated, Wild
- Eligible, Recreational
- Eligible, Scenic
- Eligible, Wild
- Suitable, Recreational
- Suitable, Scenic
- Suitable, Wild

**Recreation Facilities**
- Boating Site
- Campground
- Dispersed Camping
- Day Use Area
- Documentary Site
- Group Picnic Site
- Horse Camp
- Hotel/Lodge/Resort
- Information Site/Fee Station
- Interpretive Site (Admin)
- Interpretive Site (Minor)
- (Fire) Lookout/Cabin
- Organization Site
- Picnic Site
- Recreation Residence
- Swimming Site
- Trailhead
- Wildlife Viewing Site

**Project Components***

**Mine Site**
- Open Pit
- Ore Processing Facilities/ Mine Support Infrastructure
- Tailings Storage Facility
- Development Rock Storage Facility
- Growth Media Stockpile
- Worker Housing Facility
- Operations Area Boundary

**Access Roads and Trail System**
- Burntlog Route New
- Burntlog Route Upgrade
- Cell Tower Access Road
- Burntlog Route Borrow Source

**Utilities**
- New Powerline
- Upgraded Powerline
- New Substation **
- Existing Substation **
- New Communication Tower
- Existing Communication Tower
- Cell Tower Option

**Offsite Facilities**
- Midas Gold Offsite Facility

**Other Features**
- U.S. Forest Service
- Wilderness
- County
- City/Town
- Railroad
- Highway
- Access Road
- Road
- Idaho Centennial Trail
- Stream/River
- Lake/Reservoir

Note: The McCall – Stibnite Road (CR 50-412) consists of Lick Creek Road, East Fork South Fork Salmon River Road (East Fork Road) and Stibnite Road.

# Operational Conditions
# Recreation
# Alternative 3
# Page 2 of 5
# Stibnite Gold Project
# Stibnite, ID

*Base Layer: USGS The National Map: 3D Elevation Program. USGS Earth Resources Observation & Science (EROS) Center GMTED2010. Data refreshed January, 2020.*
*Other Data Sources: Midas Gold; State of Idaho Geospatial Gateway (INSIDE Idaho), Boise National Forest, Payette National Forest*

Map Date: 6/22/2020

* Project Components are associated with Alternative 3 ** Substation locations are approximate Not all features are visible in every map extent.

No neighbor to N

No neighbor to NW

Page 4 to NE

Page 2 to W

Page 4 to E

No neighbor to SW

No neighbor to SE

No neighbor to S

Payette National Forest

Boise National Forest

Payette National Forest

Boise National Forest

Poverty Overlook

Goat Creek

Thunderbolt Mountain Lookout

Trout Creek Campground

Trout Creek/ Thunderbolt

Dollar Creek Ridge

Penny Springs

Cabin Creek/ Thunderbolt

Reeves Creek

Burnt Log

JOHNSON CREEK RD

Idaho Centennial Trail

Burntlog Creek

South Fork Salmon River

Burntlog

Buck Mountain

McClure

Warm Lake Residence Tract

Paradise Valley Residence Tract

Landmark Maintenance Facility

Mud Lake

South Fork Salmon River

Bear Creek/ Warm Lake

SEE PAGE 5

Warm Lake

Summit Lake

WARM LAKE RD

YWAM

Penn Basin

Big Creek Summit Trail

South Fork Salmon - Fish Viewing

WARM LAKE RD

Stony Meadows

Curtis Creek

Stoelle Meadows

Lodgepole Creek

North Fork Sulfur Creek

Peace Rock

Tyndall/Vulcan

Telephone Ridge

Yellow Jacket

Johnson Creek

Stibnite Gold Logistics Facility

Clear Creek Summit

Rice Creek

Horsethief Reservoir

Boise National Forest

Deadwood River

East Fork Clear Creek

Peace Rock

East Mountain Lookout

Middle Fork Payette River

Frank Church-River of No Return Wilderness

East Mountain Spring

0 2 4 Miles

1 inch = 3.08 miles when printed at 8.5x11in

Project Area

LEGEND

**Special Designations**

ID Roadless Area

**Wild And Scenic Rivers Status/Classification**

?, Wild

Designated, Wild

Eligible, Recreational

Eligible, Scenic

Eligible, Wild

Suitable, Recreational

Suitable, Scenic

Suitable, Wild

**Recreation Facilities**

Boating Site

Campground

Dispersed Camping

Day Use Area

Documentary Site

Group Picnic Site

Horse Camp

Hotel/Lodge/Resort

Information Site/Fee Station

Interpretive Site (Admin)

Interpretive Site (Minor)

(Fire) Lookout/Cabin

Organization Site

Picnic Site

Recreation Residence

Swimming Site

Trailhead

Wildlife Viewing Site

**Project Components***

**Mine Site**

Open Pit

Ore Processing Facilities/ Mine Support Infrastructure

Tailings Storage Facility

Development Rock Storage Facility

Growth Media Stockpile

Worker Housing Facility

Operations Area Boundary

**Access Roads and Trail System**

Burntlog Route New

Burntlog Route Upgrade

Cell Tower Access Road

Burntlog Route Borrow Source

**Utilities**

New Powerline

Upgraded Powerline

New Substation **

Existing Substation **

New Communication Tower

Existing Communication Tower

Cell Tower Option

**Offsite Facilities**

Midas Gold Offsite Facility

**Other Features**

U.S. Forest Service

Wilderness

County

City/Town

Railroad

Highway

Access Road

Road

Idaho Centennial Trail

Stream/River

Lake/Reservoir

Note: The McCall – Stibnite Road (CR 50-412) consists of Lick Creek Road, East Fork South Fork Salmon River Road (East Fork Road) and Stibnite Road.

# Operational Conditions
# Recreation
# Alternative 3
# Page 3 of 5
# Stibnite Gold Project
# Stibnite, ID

*Base Layer: USGS The National Map: 3D Elevation Program. USGS Earth Resources Observation & Science (EROS) Center GMTED2010. Data refreshed January, 2020.*

*Other Data Sources: Midas Gold, State of Idaho Geospatial Gateway (INSIDE Idaho), Boise National Forest, Payette National Forest*

Map Date: 6/22/2020

* Project Components are associated with Alternative 3

** Substation locations are approximate

Not all features are visible in every map extent

Document Path: M:\Denver_GIS\Projects\60539538_MidasGold\StibniteEIS\mxds\Recreation\Appendix Relative Path\Alt3_Summer_Operational_Rec_Mapbook_Pages_v14.mxd (Updated by: RL 6/22/2020)

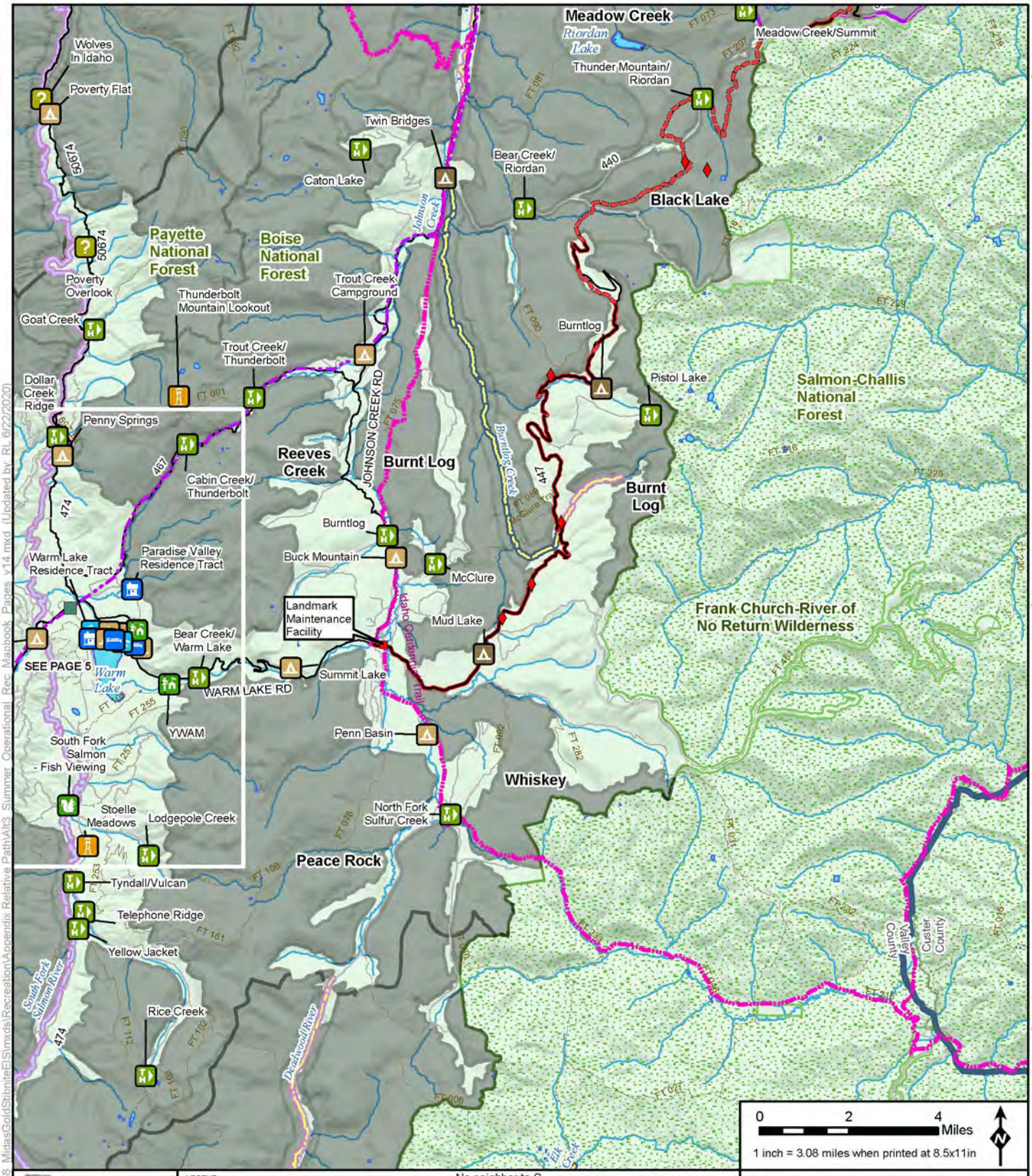


0 2 4 Miles

1 inch = 3.08 miles when printed at 8.5x11in

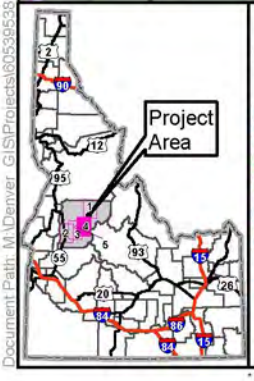


No neighbor to S

**LEGEND**

**Special Designations**
- ID Roadless Area

**Wild And Scenic Rivers**
**Status/Classification**
- ?, Wild
- Designated, Wild
- Eligible, Recreational
- Eligible, Scenic
- Eligible, Wild
- Suitable, Recreational
- Suitable, Scenic
- Suitable, Wild

**Recreation Facilities**
- Boating Site
- Campground
- Dispersed Camping
- Day Use Area
- Documentary Site
- Group Picnic Site
- Horse Camp
- Hotel/Lodge/Resort
- Information Site/Fee Station
- Interpretive Site (Admin)
- Interpretive Site (Minor)
- (Fire) Lookout/Cabin
- Organization Site
- Picnic Site
- Recreation Residence
- Swimming Site
- Trailhead
- Wildlife Viewing Site

**Project Components***

**Mine Site**
- Open Pit
- Ore Processing Facilities/ Mine Support Infrastructure
- Tailings Storage Facility
- Development Rock Storage Facility
- Growth Media Stockpile
- Worker Housing Facility
- Operations Area Boundary

**Access Roads and Trail System**
- Burntlog Route New
- Burntlog Route Upgrade
- Cell Tower Access Road
- Burntlog Route Borrow Source

**Utilities**
- New Powerline
- Upgraded Powerline
- New Substation **
- Existing Substation **
- New Communication Tower
- Existing Communication Tower
- Cell Tower Option

**Offsite Facilities**
- Midas Gold Offsite Facility

**Other Features**
- U.S. Forest Service
- Wilderness
- County
- City/Town
- Railroad
- Highway
- Access Road
- Road
- Idaho Centennial Trail
- Stream/River
- Lake/Reservoir

Note: The McCall – Stibnite Road (CR 50-412) consists of Lick Creek Road, East Fork South Fork Salmon River Road (East Fork Road) and Stibnite Road.

# Operational Conditions
# Recreation
# Alternative 3
# Page 4 of 5
# Stibnite Gold Project
# Stibnite, ID

*Base Layer: USGS The National Map: 3D Elevation Program. USGS Earth Resources Observation & Science (EROS) Center GMTED2010. Data refreshed January, 2020.*
*Other Data Sources: Midas Gold, State of Idaho Geospatial Gateway (INSIDE Idaho), Boise National Forest, Payette National Forest*

Map Date: 6/22/2020

* Project Components are associated with Alternative 3. ** Substation locations are approximate. Not all features are visible in every map extent.

Page 3 to N

Page 3 to NW

Page 4 to NE

Page 3 to W

Page 4 to E

Page 3 to SW

Page 4 to SE

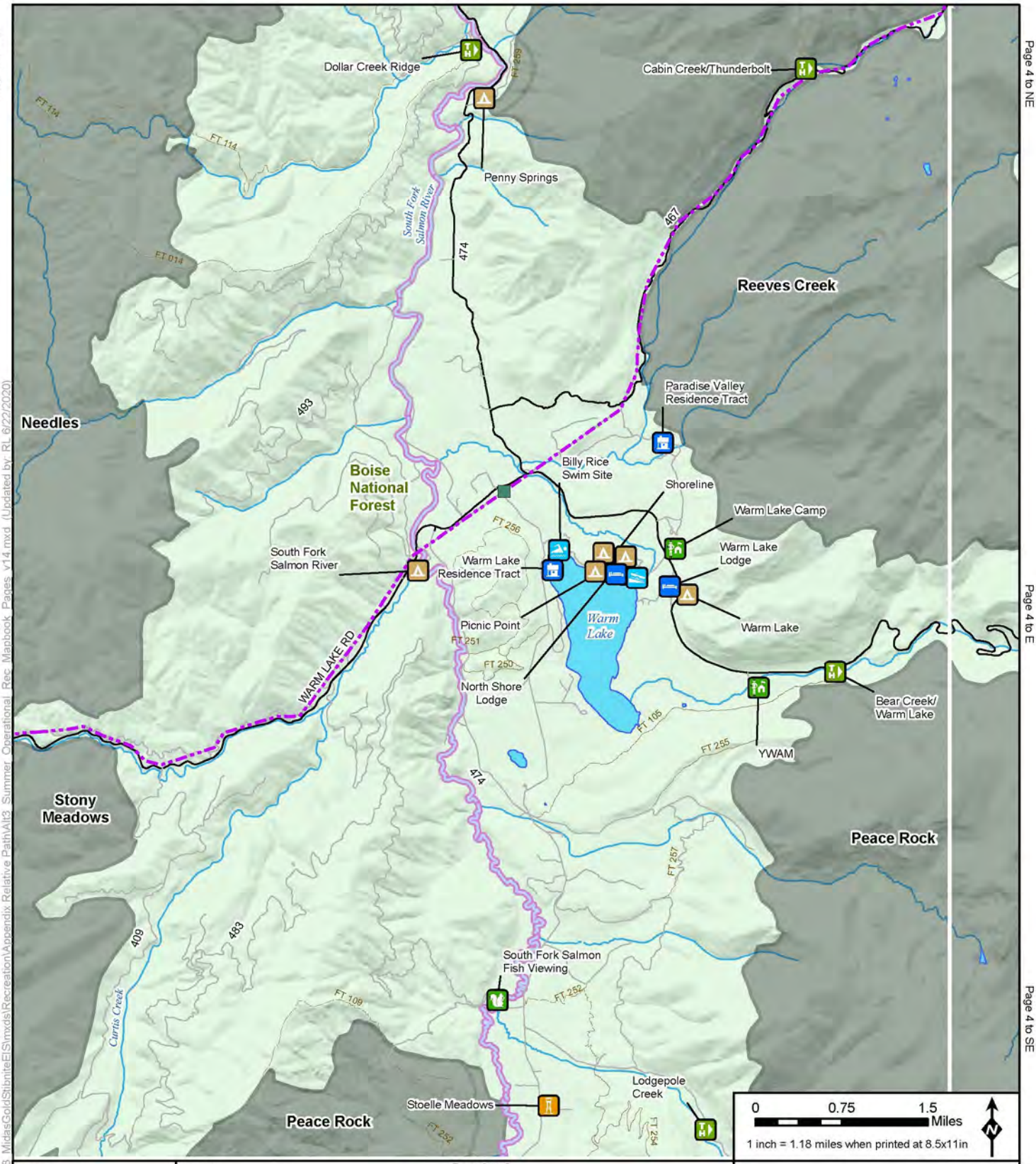


Page 3 to S

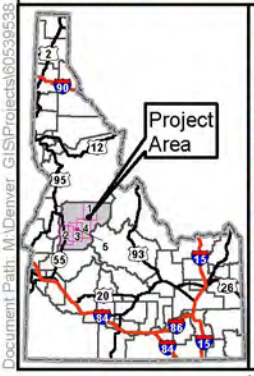


**LEGEND**

**Special Designations**
- ID Roadless Area

**Wild And Scenic Rivers Status/Classification**
- ?, Wild
- Designated, Wild
- Eligible, Recreational
- Eligible, Scenic
- Eligible, Wild
- Suitable, Recreational
- Suitable, Scenic
- Suitable, Wild

**Recreation Facilities**
- Boating Site
- Campground
- Dispersed Camping
- Day Use Area
- Documentary Site
- Group Picnic Site
- Horse Camp
- Hotel/Lodge/Resort
- Information Site/Fee Station
- Interpretive Site (Admin)
- Interpretive Site (Minor)
- (Fire) Lookout/Cabin
- Organization Site
- Picnic Site
- Recreation Residence
- Swimming Site
- Trailhead
- Wildlife Viewing Site

**Project Components***

**Mine Site**
- Open Pit
- Ore Processing Facilities/ Mine Support Infrastructure
- Tailings Storage Facility
- Development Rock Storage Facility
- Growth Media Stockpile
- Worker Housing Facility
- Operations Area Boundary

**Access Roads and Trail System**
- Burntlog Route New
- Burntlog Route Upgrade
- Cell Tower Access Road
- Burntlog Route Borrow Source

**Utilities**
- New Powerline
- Upgraded Powerline
- New Substation **
- Existing Substation **
- New Communication Tower
- Existing Communication Tower
- Cell Tower Option

**Offsite Facilities**
- Midas Gold Offsite Facility

**Other Features**
- U.S. Forest Service
- Wilderness
- County
- City/Town
- Railroad
- Highway
- Access Road
- Road
- Idaho Centennial Trail
- Stream/River
- Lake/Reservoir

Note: The McCall – Stibnite Road (CR 50-412) consists of Lick Creek Road, East Fork South Fork Salmon River Road (East Fork Road) and Stibnite Road.

# Operational Conditions
# Recreation
# Alternative 3
# Page 5 of 5
# Stibnite Gold Project
# Stibnite, ID

*Base Layer: USGS The National Map: 3D Elevation Program. USGS Earth Resources Observation & Science (EROS) Center GMTED2010. Data refreshed January, 2020.*
*Other Data Sources: Midas Gold, State of Idaho Geospatial Gateway (INSIDE Idaho), Boise National Forest, Payette National Forest*

Map Date: 6/22/2020

* Project Components are associated with Alternative 3 ** Substation locations are approximate Not all features are visible in every map extent.

Document Path: M:\Denver_GIS\Projects\60539538_MidasGold\StibniteEIS\mxds\Recreation\Appendix Relative Path\Alt3_Summer_Operational_Rec_Mapbook_Pages_v14.mxd (Updated by: RL 6/22/2020)

No neighbor to N

No neighbor to NW

No neighbor to NE

No neighbor to W

No neighbor to E

Page 4 to SW

No neighbor to SE

Page 4 to S

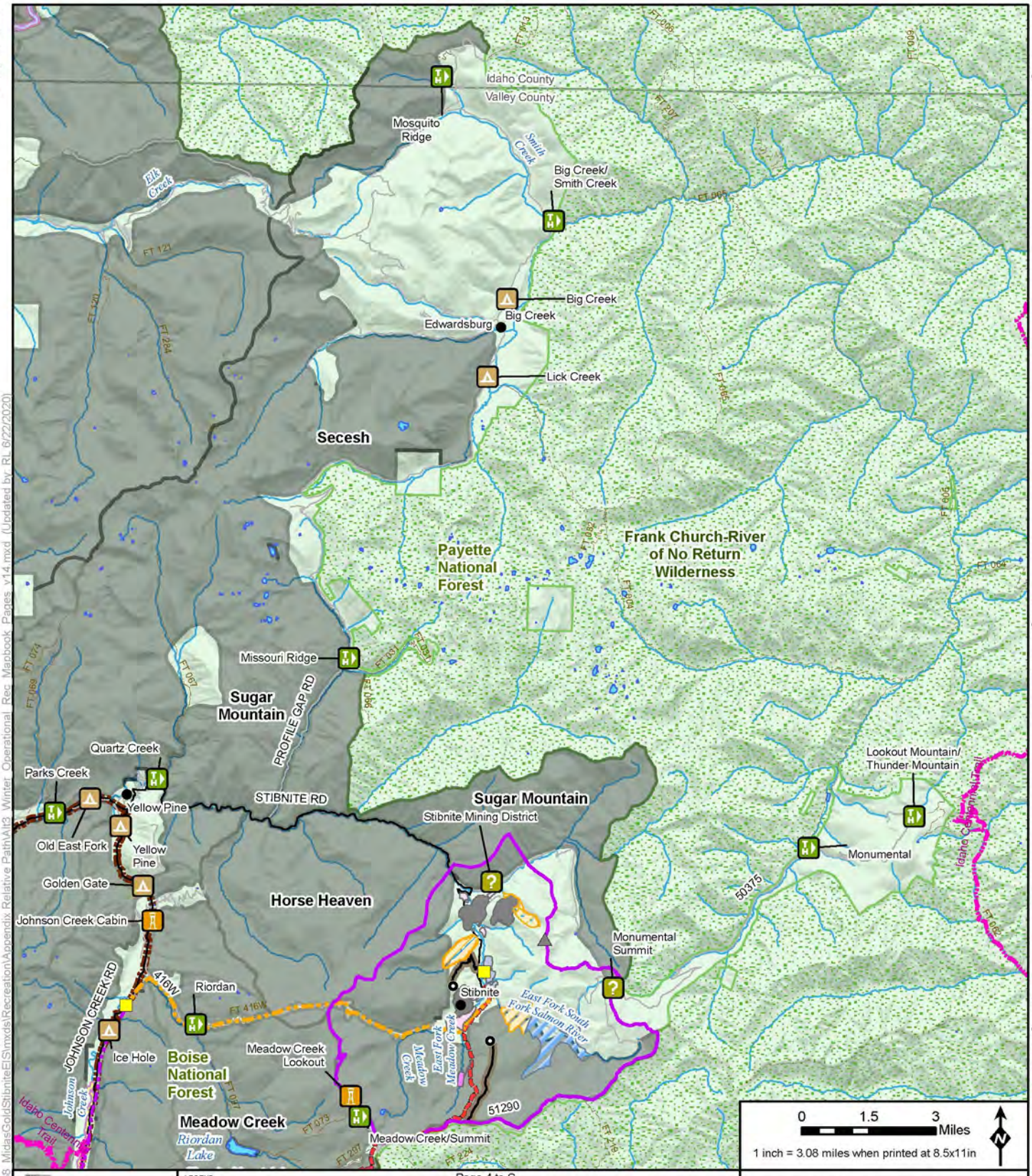


LEGEND

**Special Designations**
- ID Roadless Area

**Wild And Scenic Rivers Status/Classification**
- ?, Wild
- Designated, Wild
- Eligible, Recreational
- Eligible, Scenic
- Eligible, Wild
- Suitable, Recreational
- Suitable, Scenic
- Suitable, Wild

**Recreation Facilities**
- Boating Site
- Campground
- Dispersed Camping
- Day Use Area
- Documentary Site
- Group Picnic Site
- Horse Camp
- Hotel/Lodge/Resort
- Information Site/Fee Station
- Interpretive Site (Admin)
- Interpretive Site (Minor)
- (Fire) Lookout/Cabin
- Organization Site
- Picnic Site
- Recreation Residence
- Swimming Site
- Trailhead
- Wildlife Viewing Site

**Project Components ***

**Mine Site**
- Open Pit
- Ore Processing Facilities/ Mine Support Infrastructure
- Tailings Storage Facility
- Development Rock Storage Facility
- Growth Media Stockpile
- Worker Housing Facility
- Operations Area Boundary

**Access Roads and Trail System**
- Burntlog Route New
- Burntlog Route Upgrade
- Groomed OSV Route
- Cell Tower Access Road
- Burntlog Route Borrow Source

**Utilities**
- New Powerline
- Upgraded Powerline
- New Substation **
- Existing Substation **
- New Communication Tower
- Existing Communication Tower
- Cell Tower Option

**Offsite Locations**
- Midas Gold Offsite Location

**Other Features**
- U.S. Forest Service
- Wilderness
- County
- City/Town
- Railroad
- Highway
- Access Road
- Road
- Groomed Route
- Plowed Route
- Idaho Centennial Trail
- Stream/River
- Lake/Reservoir

* Project Components are associated with Alternative 3

** Substation locations are approximate

Note: The McCall – Stibnite Road (CR 50-412) consists of Lick Creek Road, East Fork South Fork Salmon River Road (East Fork Road) and Stibnite Road.

Not all features are visible in every map extent.

# Operational Conditions Recreation (Winter) Alternative 3 Page 1 of 5 Stibnite Gold Project Stibnite, ID

*Base Layer: USGS The National Map 3D Elevation Program. USGS Earth Resources Observation & Science (EROS) Center GMTED2010. Data refreshed January, 2020.*
*Other Data Sources: Midas Gold, State of Idaho Geospatial Gateway (INSIDE Idaho), Boise National Forest, Payette National Forest*

Map Date: 6/22/2020

Document Path: M:\Denver_GIS\Projects\60539538_MidasGold\StibniteEIS\mxds\Recreation\Appendix_Relative_Path\Alt3_Winter_Operational_Rec_Mapbook_Pages_v14.mxd (Updated by RL 6/22/2020)

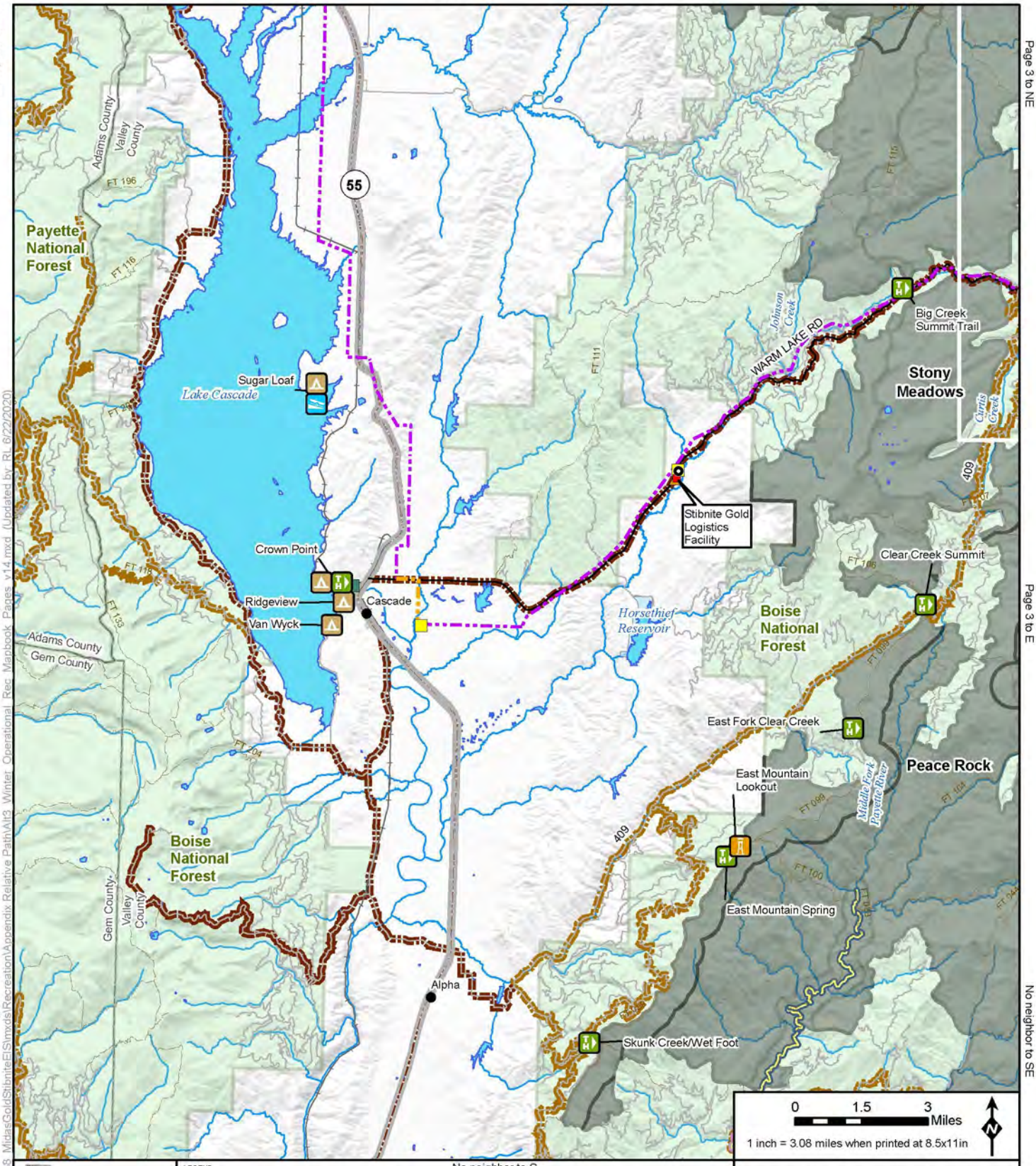




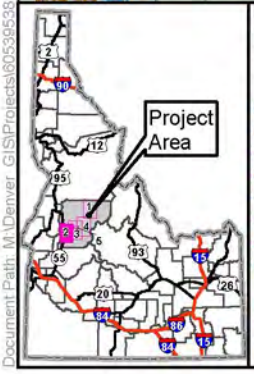


**LEGEND**

**Special Designations**
- ID Roadless Area

**Wild And Scenic Rivers**
**Status/Classification**
- ?, Wild
- Designated, Wild
- Eligible, Recreational
- Eligible, Scenic
- Eligible, Wild
- Suitable, Recreational
- Suitable, Scenic
- Suitable, Wild

**Recreation Facilities**
- Boating Site
- Campground
- Dispersed Camping
- Day Use Area
- Documentary Site
- Group Picnic Site
- Horse Camp
- Hotel/Lodge/Resort
- Information Site/Fee Station
- Interpretive Site (Admin)
- Interpretive Site (Minor)
- (Fire) Lookout/Cabin
- Organization Site
- Picnic Site
- Recreation Residence
- Swimming Site
- Trailhead
- Wildlife Viewing Site

**Project Components ***

**Mine Site**
- Open Pit
- Ore Processing Facilities/ Mine Support Infrastructure
- Tailings Storage Facility
- Development Rock Storage Facility
- Growth Media Stockpile
- Worker Housing Facility
- Operations Area Boundary

**Access Roads and Trail System**
- Burntlog Route New
- Burntlog Route Upgrade
- Groomed OSV Route
- Cell Tower Access Road
- Burntlog Route Borrow Source

**Utilities**
- New Powerline
- Upgraded Powerline
- New Substation **
- Existing Substation **
- New Communication Tower
- Existing Communication Tower
- Cell Tower Option

**Offsite Locations**
- Midas Gold Offsite Location

**Other Features**
- U.S. Forest Service
- Wilderness
- County
- City/Town
- Railroad
- Highway
- Access Road
- Road
- Groomed Route
- Plowed Route
- Idaho Centennial Trail
- Stream/River
- Lake/Reservoir

* Project Components are associated with Alternative 3

** Substation locations are approximate

Note: The McCall – Stibnite Road (CR 50-412) consists of Lick Creek Road, East Fork South Fork Salmon River Road (East Fork Road) and Stibnite Road.

Not all features are visible in every map extent.

# Operational Conditions Recreation (Winter) Alternative 3 Page 2 of 5 Stibnite Gold Project Stibnite, ID

*Base Layer: USGS The National Map 3D Elevation Program. USGS Earth Resources Observation & Science (EROS) Center GMTED2010. Data refreshed January, 2020.*
*Other Data Sources: Midas Gold, State of Idaho Geospatial Gateway (INSIDE Idaho), Boise National Forest, Payette National Forest*

PAYETTE NATIONAL FOREST

Map Date: 6/22/2020

No neighbor to N

No neighbor to NW

Page 4 to NE

Page 2 to W

Page 4 to E

No neighbor to SW

No neighbor to SE

No neighbor to S

Payette National Forest

Boise National Forest

Payette National Forest

Boise National Forest

Poverty Overlook

Goat Creek

Thunderbolt Mountain Lookout

Trout Creek Campground

Idaho Centennial Trail

Burntlog Creek

Trout Creek/ Thunderbolt

Dollar Creek Ridge

Penny Springs

Cabin Creek/ Thunderbolt

Reeves Creek

JOHNSON CREEK RD

Burnt Log

Burntlog

Buck Mountain

McClure

Warm Lake Residence Tract

Paradise Valley Residence Tract

Landmark Maintenance Facility

Mud Lake

South Fork Salmon River

Bear Creek/ Warm Lake

SEE PAGE 5

Warm Lake

Summit Lake

WARM LAKE RD

YWAM

Big Creek Summit Trail

Penn Basin

South Fork Salmon - Fish Viewing

WARM LAKE RD

Stony Meadows

Stoelle Meadows

Lodgepole Creek

North Fork Sulfur Creek

Carrie Creek

Peace Rock

Tyndall/Vulcan

Telephone Ridge

Yellow Jacket

Johnson Creek

Stibnite Gold Logistics Facility

Clear Creek Summit

Rice Creek

Horsethief Reservoir

Boise National Forest

Deadwood River

South Fork Salmon River

East Fork Clear Creek

Peace Rock

Middle Fork Payette River

East Mountain Lookout

Frank Church-River of No Return Wilderness

East Mountain Spring

0 1.5 3 Miles

1 inch = 3.08 miles when printed at 8.5x11in

N

Project Area

LEGEND

**Special Designations**

ID Roadless Area

**Wild And Scenic Rivers**

**Status/Classification**

?, Wild

Designated, Wild

Eligible, Recreational

Eligible, Scenic

Eligible, Wild

Suitable, Recreational

Suitable, Scenic

Suitable, Wild

**Recreation Facilities**

Boating Site

Campground

Dispersed Camping

Day Use Area

Documentary Site

Group Picnic Site

Horse Camp

Hotel/Lodge/Resort

Information Site/Fee Station

Interpretive Site (Admin)

Interpretive Site (Minor)

(Fire) Lookout/Cabin

Organization Site

Picnic Site

Recreation Residence

Swimming Site

Trailhead

Wildlife Viewing Site

**Project Components ***

**Mine Site**

Open Pit

Ore Processing Facilities/ Mine Support Infrastructure

Tailings Storage Facility

Development Rock Storage Facility

Growth Media Stockpile

Worker Housing Facility

Operations Area Boundary

**Access Roads and Trail System**

Burntlog Route New

Burntlog Route Upgrade

Groomed OSV Route

Cell Tower Access Road

Burntlog Route Borrow Source

**Utilities**

New Powerline

Upgraded Powerline

New Substation **

Existing Substation **

New Communication Tower

Existing Communication Tower

Cell Tower Option

**Offsite Locations**

Midas Gold Offsite Location

**Other Features**

U.S. Forest Service

Wilderness

County

City/Town

Railroad

Highway

Access Road

Road

Groomed Route

Plowed Route

Idaho Centennial Trail

Stream/River

Lake/Reservoir

* Project Components are associated with Alternative 3

** Substation locations are approximate

Note: The McCall – Stibnite Road (CR 50-412) consists of Lick Creek Road, East Fork South Fork Salmon River Road (East Fork Road) and Stibnite Road.

Not all features are visible in every map extent.

# Operational Conditions Recreation (Winter) Alternative 3 Page 3 of 5 Stibnite Gold Project Stibnite, ID

*Base Layer: USGS The National Map 3D Elevation Program. USGS Earth Resources Observation & Science (EROS) Center GMTED2010. Data refreshed January, 2020.*

*Other Data Sources: Midas Gold, State of Idaho Geospatial Gateway (INSIDE Idaho), Boise National Forest, Payette National Forest*

PAYETTE NATIONAL FOREST

Map Date: 6/22/2020

Document Path: M:\Denver_GIS\Projects\60538538_MidasGold\StibniteEIS\mxds\Recreation\Appendix Relative Path\Alt3_Winter_Operational_Rec_Mapbook_Pages_v14.mxd (Updated by RL 6/22/2020)

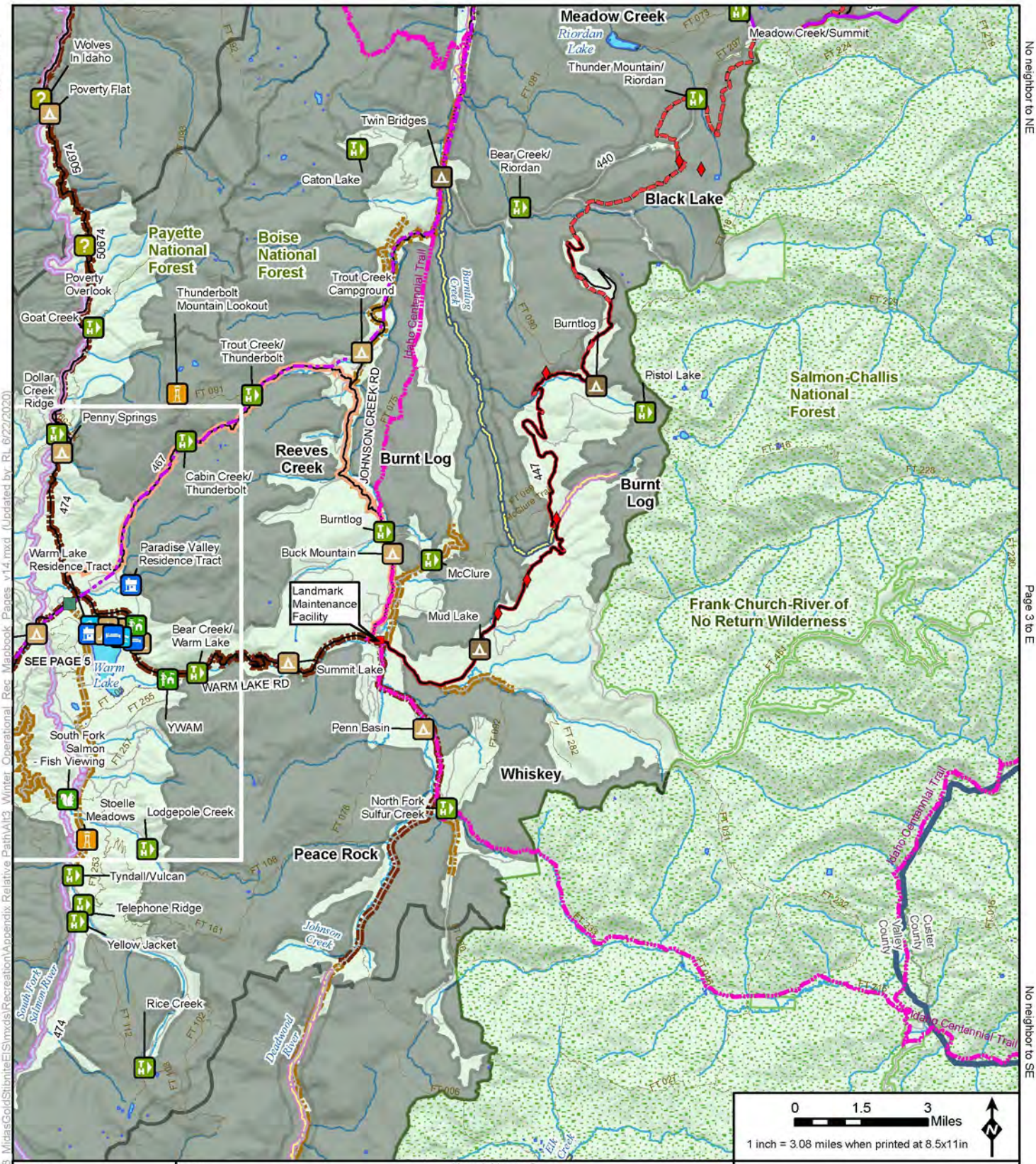


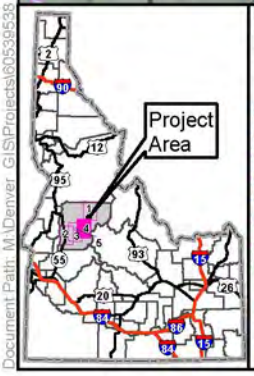


**LEGEND**

**Special Designations**
- ID Roadless Area

**Wild And Scenic Rivers Status/Classification**
- ?, Wild
- Designated, Wild
- Eligible, Recreational
- Eligible, Scenic
- Eligible, Wild
- Suitable, Recreational
- Suitable, Scenic
- Suitable, Wild

**Recreation Facilities**
- Boating Site
- Campground
- Dispersed Camping
- Day Use Area
- Documentary Site
- Group Picnic Site
- Horse Camp
- Hotel/Lodge/Resort
- Information Site/Fee Station
- Interpretive Site (Admin)
- Interpretive Site (Minor)
- (Fire) Lookout/Cabin
- Organization Site
- Picnic Site
- Recreation Residence
- Swimming Site
- Trailhead
- Wildlife Viewing Site

**Project Components ***

**Mine Site**
- Open Pit
- Ore Processing Facilities/ Mine Support Infrastructure
- Tailings Storage Facility
- Development Rock Storage Facility
- Growth Media Stockpile
- Worker Housing Facility
- Operations Area Boundary

**Access Roads and Trail System**
- Burntlog Route New
- Burntlog Route Upgrade
- Groomed OSV Route
- Cell Tower Access Road
- Burntlog Route Borrow Source

**Utilities**
- New Powerline
- Upgraded Powerline
- New Substation **
- Existing Substation **
- New Communication Tower
- Existing Communication Tower
- Cell Tower Option

**Offsite Locations**
- Midas Gold Offsite Location

**Other Features**
- U.S. Forest Service
- Wilderness
- County
- City/Town
- Railroad
- Highway
- Access Road
- Road
- Groomed Route
- Plowed Route
- Idaho Centennial Trail
- Stream/River
- Lake/Reservoir

* Project Components are associated with Alternative 3

** Substation locations are approximate

Note: The McCall – Stibnite Road (CR 50-412) consists of Lick Creek Road, East Fork South Fork Salmon River Road (East Fork Road) and Stibnite Road.

Not all features are visible in every map extent.

# Operational Conditions Recreation (Winter) Alternative 3 Page 4 of 5 Stibnite Gold Project Stibnite, ID

*Base Layer: USGS The National Map: 3D Elevation Program. USGS Earth Resources Observation & Science (EROS) Center GMTED2010. Data refreshed January, 2020.*
*Other Data Sources: Midas Gold, State of Idaho Geospatial Gateway (INSIDE Idaho), Boise National Forest, Payette National Forest*

Map Date: 6/22/2020

Page 3 to N

Page 3 to NW

Page 4 to NE

Page 3 to W

Page 4 to E

Page 3 to SW

Page 4 to SE

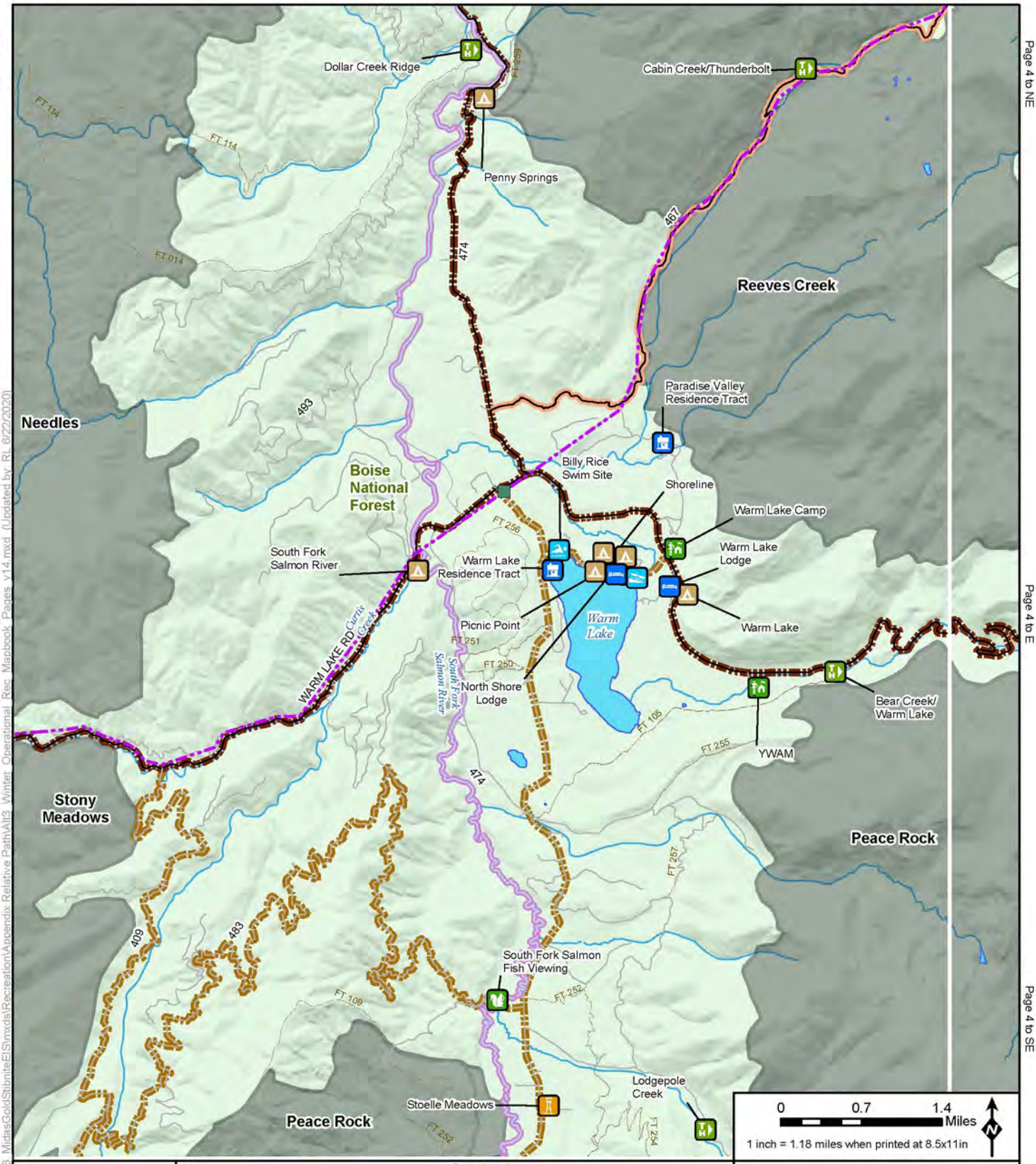


Page 3 to S

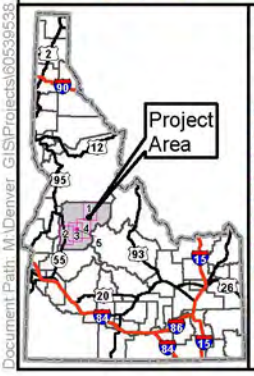


**LEGEND**

**Special Designations**
- ID Roadless Area

**Wild And Scenic Rivers**
**Status/Classification**
- ?, Wild
- Designated, Wild
- Eligible, Recreational
- Eligible, Scenic
- Eligible, Wild
- Suitable, Recreational
- Suitable, Scenic
- Suitable, Wild

**Recreation Facilities**
- Boating Site
- Campground
- Dispersed Camping
- Day Use Area
- Documentary Site
- Group Picnic Site
- Horse Camp
- Hotel/Lodge/Resort
- Information Site/Fee Station
- Interpretive Site (Admin)
- Interpretive Site (Minor)
- (Fire) Lookout/Cabin
- Organization Site
- Picnic Site
- Recreation Residence
- Swimming Site
- Trailhead
- Wildlife Viewing Site

**Project Components ***

**Mine Site**
- Open Pit
- Ore Processing Facilities/ Mine Support Infrastructure
- Tailings Storage Facility
- Development Rock Storage Facility
- Growth Media Stockpile
- Worker Housing Facility
- Operations Area Boundary

**Access Roads and Trail System**
- Burntlog Route New
- Burntlog Route Upgrade
- Groomed OSV Route
- Cell Tower Access Road
- Burntlog Route Borrow Source

**Utilities**
- New Powerline
- Upgraded Powerline
- New Substation **
- Existing Substation **
- New Communication Tower
- Existing Communication Tower
- Cell Tower Option

**Offsite Locations**
- Midas Gold Offsite Location

**Other Features**
- U.S. Forest Service
- Wilderness
- County
- City/Town
- Railroad
- Highway
- Access Road
- Road
- Groomed Route
- Plowed Route
- Idaho Centennial Trail
- Stream/River
- Lake/Reservoir

* Project Components are associated with Alternative 3

** Substation locations are approximate

Note: The McCall – Stibnite Road (CR 50-412) consists of Lick Creek Road, East Fork South Fork Salmon River Road (East Fork Road) and Stibnite Road.

Not all features are visible in every map extent.

# Operational Conditions Recreation (Winter) Alternative 3 Page 5 of 5 Stibnite Gold Project Stibnite, ID

*Base Layer: USGS The National Map 3D Elevation Program. USGS Earth Resources Observation & Science (EROS) Center GMTED2010. Data refreshed January, 2020.*
*Other Data Sources: Midas Gold, State of Idaho Geospatial Gateway (INSIDE Idaho), Boise National Forest, Payette National Forest*

Map Date: 6/22/2020

Document Path: M:\Denver_GIS\Projects\60539538_MidasGold\StibniteEIS\mxds\Recreation\Appendix Relative Path\Alt3_Winter_Operational_Rec_Mapbook_Pages_v14.mxd (Updated by: RL 6/22/2020)

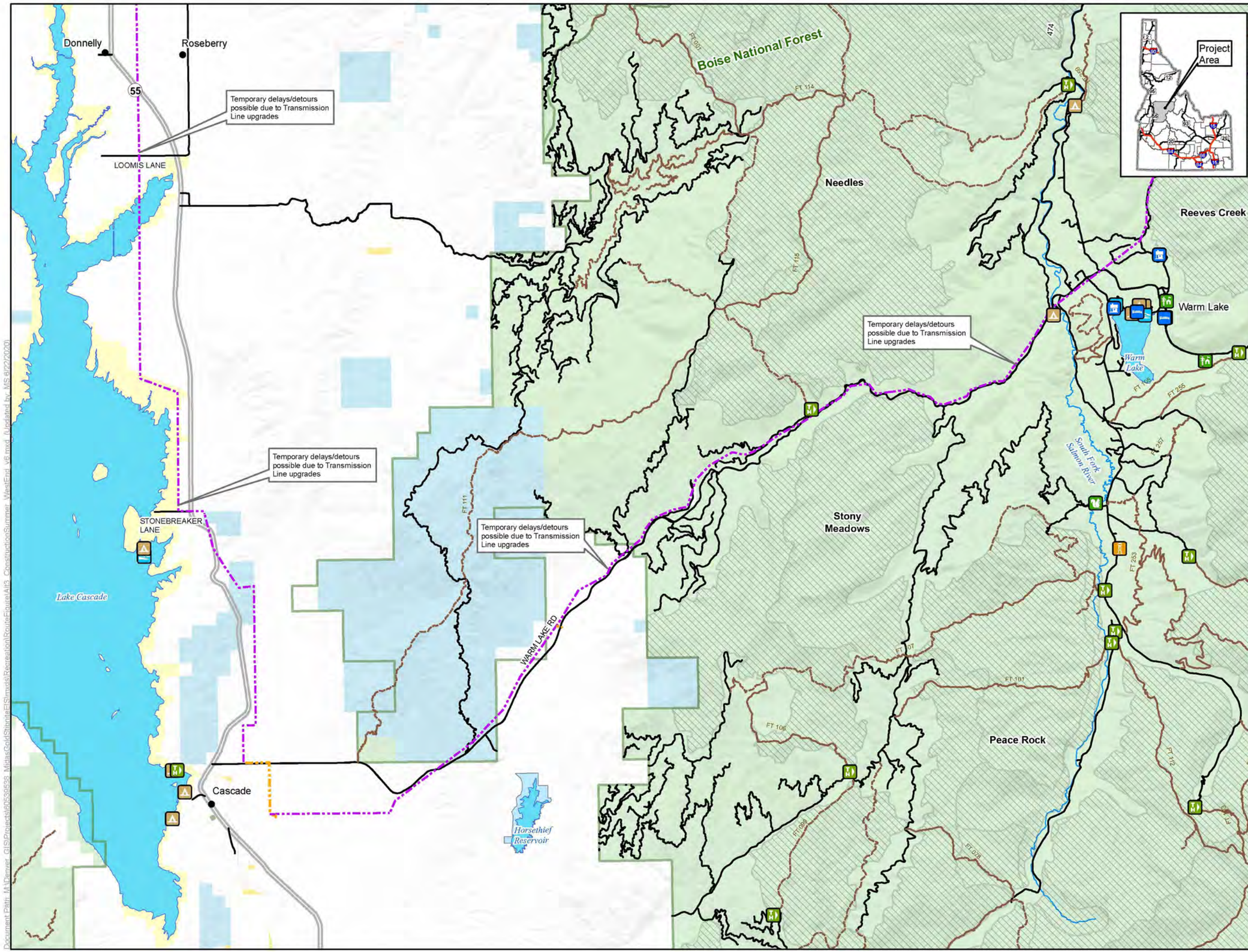


## LEGEND

**Recreation Facilities**

- Boating Site
- Campground
- Dispersed Camping
- Day Use Area
- Documentary Site
- Group Picnic Site
- Horse Camp
- Hotel/Lodge/Resort
- Information Site/Fee Station
- Interpretive Site (Admin)
- Interpretive Site (Minor)
- (Fire) Lookout/Cabin
- Organization Site
- Picnic Site
- Recreation Resdience
- Swimming Site
- Trailhead
- Wildlife Viewing Site

**Project Components***

**Utilities**

- New Transmission Line
- Upgraded Transmission Line

**Other Features**

- U.S. Forest Service
- Wilderness
- IRA and Forest Plan Special Area
- County
- City/Town
- Highway
- Road
- Trail
- Stream/River
- Lake/Reservoir

**Surface Land Management**

- Bureau of Land Management
- Bureau of Reclamation
- Private
- State
- U.S. Forest Service

Project Components are associated with Alternative 3
Note:
The McCall – Stibnite Road (CR 50-412) consists of Lick Creek Road, East Fork South Fork Salmon River Road (East Fork Road) and Stibnite Road

0 1 2 Miles

1 inch = 1.79 miles when printed at 11x17

# Construction Summer Routes Alternative 3 West End Stibnite Gold Project Stibnite, ID

*Base Layer: USGS The National Map: 3D Elevation Program. USGS Earth Resources Observation & Science (EROS) Center: GMTED2010. Data refreshed January, 2020.*
*Other Data Sources: Midas Gold; State of Idaho Geospatial Gateway (INSIDE Idaho); USGS; Boise National Forest; Payette National Forest*

Map Date: 6/22/2020

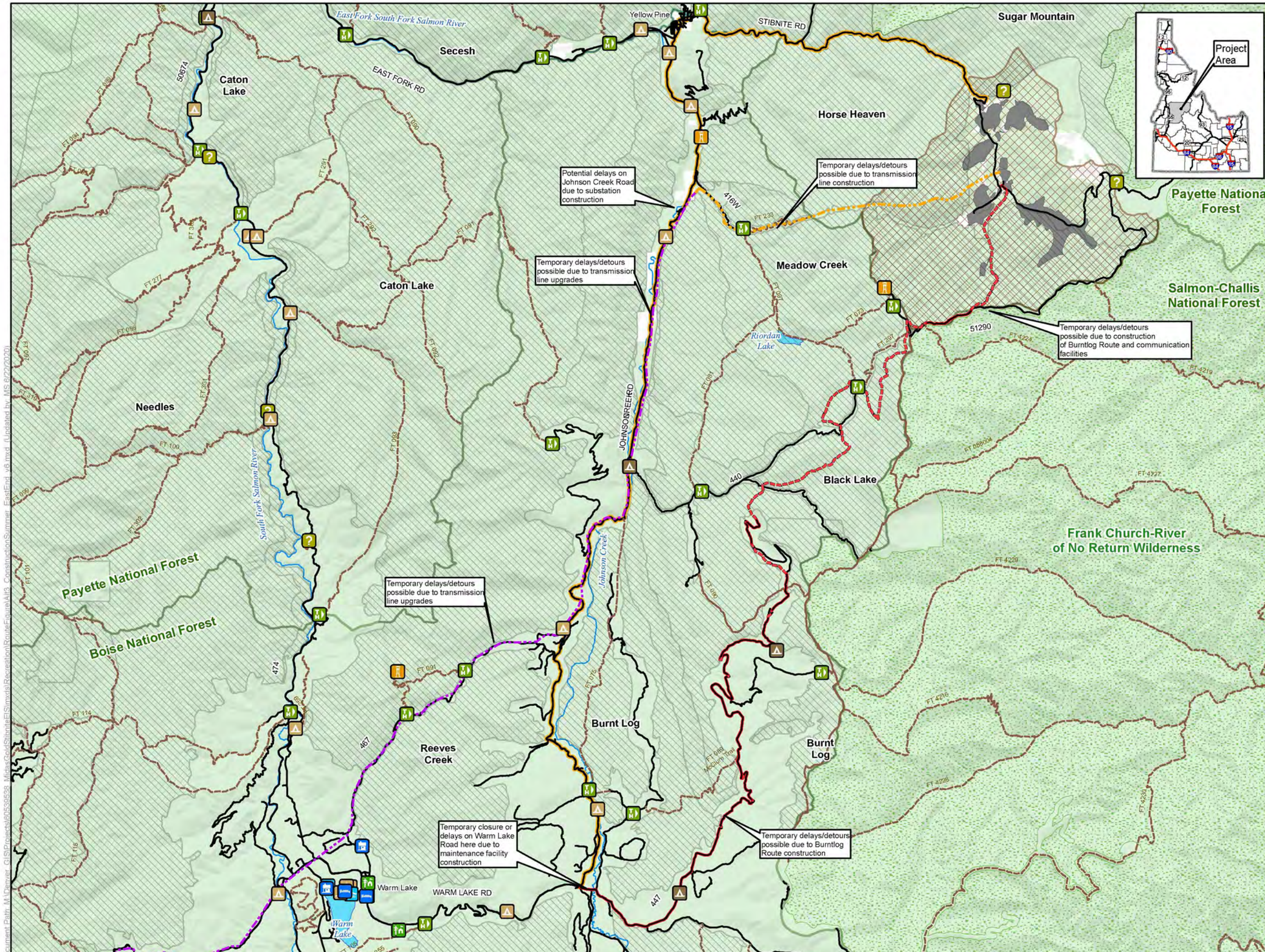


## LEGEND

**Recreation Facilities**
- Boating Site
- Campground
- Dispersed Camping
- Day Use Area
- Documentary Site
- Group Picnic Site
- Horse Camp
- Hotel/Lodge/Resort
- Information Site/Fee Station
- Interpretive Site (Admin)
- Interpretive Site (Minor)
- (Fire) Lookout/Cabin
- Organization Site
- Picnic Site
- Recreation Resdience
- Swimming Site
- Trailhead
- Wildlife Viewing Site

**Project Components***
- Mine Site
- Operations Area Boundary

**Access Roads and Trail System**
- Burntlog Route New
- Burntlog Route Upgrade
- Yellow Pine Route

**Utilities**
- New Transmission Line
- Upgraded Transmission Line

**Other Features**
- U.S. Forest Service
- Wilderness
- IRA and Forest Plan Special Area
- County
- City/Town
- Highway
- Road
- Trail
- Stream/River
- Lake/Reservoir

**Surface Land Management**
- Private
- U.S. Forest Service

*Project Components are associated with Alternative 3
Note:
The McCall – Stibnite Road (CR 50-412) consists of Lick Creek Road, East Fork South Fork Salmon River Road (East Fork Road) and Stibnite Road

0 1 2 Miles
1 inch = 2.3 miles when printed at 11x17

# Construction Summer Routes East End Alternative 3 Stibnite Gold Project Stibnite, ID

*Base Layer: USGS The National Map: 3D Elevation Program. USGS Earth Resources Observation & Science (EROS) Center: GMTED2010. Data refreshed January, 2020.*
*Other Data Sources: Midas Gold; State of Idaho Geospatial Gateway (INSIDE Idaho); USGS; Boise National Forest; Payette National Forest*

Map Date: 6/22/2020

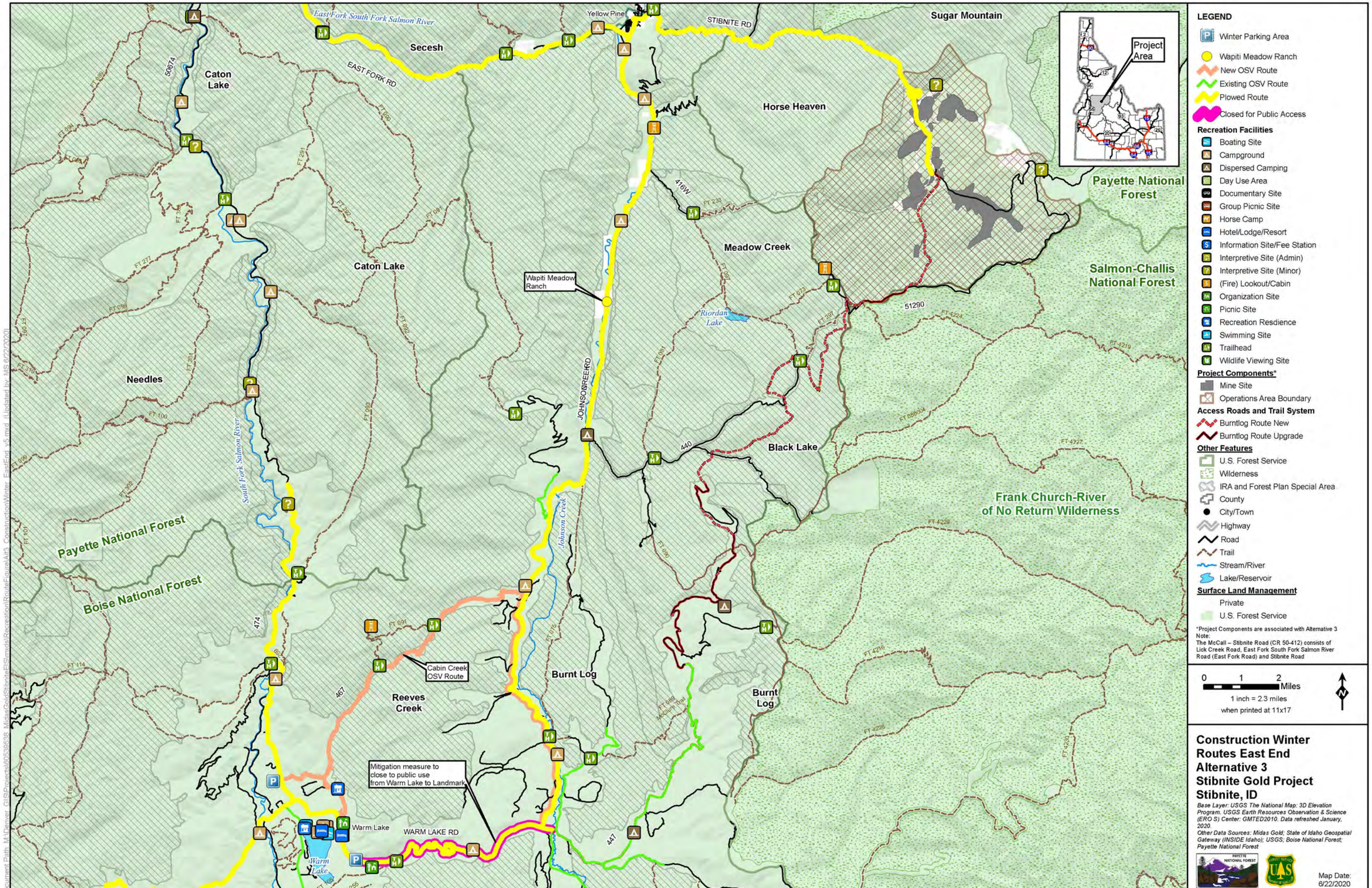
East Fork South Fork Salmon River
Yellow Pine
STIBNITE RD
Sugar Mountain
Secesh
EAST FORK RD
Caton Lake
Horse Heaven
Project Area
Payette National Forest
Meadow Creek
Caton Lake
Wapiti Meadow Ranch
Salmon-Challis National Forest
Riordan Lake
Needles
JOHNSON BREE RD
Black Lake
South Fork Salmon River
Johnson Creek
Frank Church-River of No Return Wilderness
Payette National Forest
Boise National Forest
Cabin Creek OSV Route
Burnt Log
Reeves Creek
Mitigation measure to close to public use from Warm Lake to Landmark
Warm Lake
WARM LAKE RD
LEGEND
Winter Parking Area
Wapiti Meadow Ranch
New OSV Route
Existing OSV Route
Plowed Route
Closed for Public Access
Recreation Facilities
Boating Site
Campground
Dispersed Camping
Day Use Area
Documentary Site
Group Picnic Site
Horse Camp
Hotel/Lodge/Resort
Information Site/Fee Station
Interpretive Site (Admin)
Interpretive Site (Minor)
(Fire) Lookout/Cabin
Organization Site
Picnic Site
Recreation Resdience
Swimming Site
Trailhead
Wildlife Viewing Site
Project Components*
Mine Site
Operations Area Boundary
Access Roads and Trail System
Burntlog Route New
Burntlog Route Upgrade
Other Features
U.S. Forest Service
Wilderness
IRA and Forest Plan Special Area
County
City/Town
Highway
Road
Trail
Stream/River
Lake/Reservoir
Surface Land Management
Private
U.S. Forest Service
*Project Components are associated with Alternative 3
Note:
The McCall – Stibnite Road (CR 50-412) consists of Lick Creek Road, East Fork South Fork Salmon River Road (East Fork Road) and Stibnite Road
0 1 2 Miles
1 inch = 2.3 miles
when printed at 11x17
Construction Winter Routes East End Alternative 3
Stibnite Gold Project
Stibnite, ID
Base Layer: USGS The National Map: 3D Elevation Program. USGS Earth Resources Observation & Science (EROS) Center: GMTED2010. Data refreshed January, 2020.
Other Data Sources: Midas Gold; State of Idaho Geospatial Gateway (INSIDE Idaho); USGS; Boise National Forest; Payette National Forest
Map Date: 6/22/2020

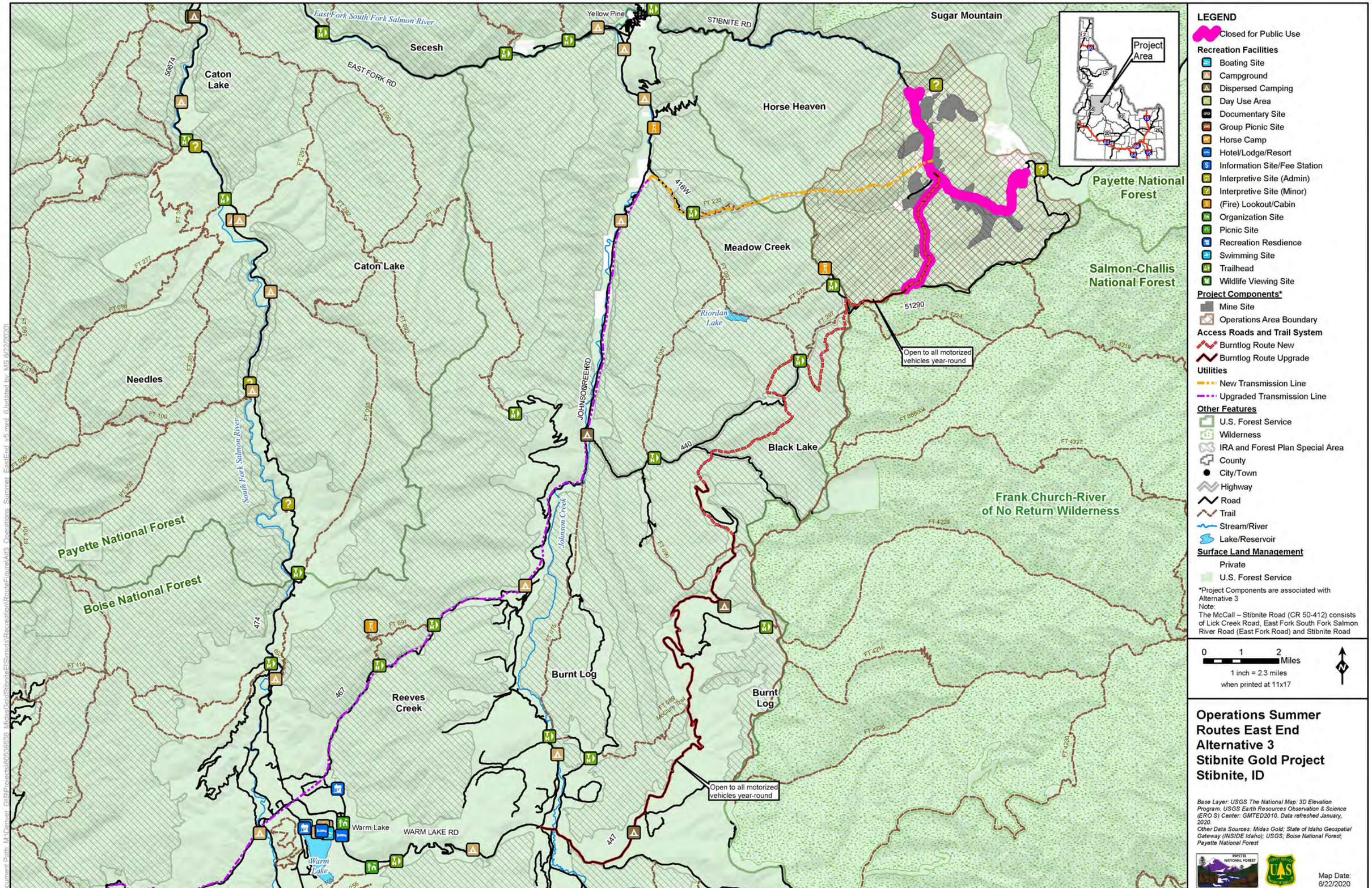
East Fork South Fork Salmon River
Yellow Pine
STIBNITE RD
Sugar Mountain
Secesh
EAST FORK RD
Caton Lake
Horse Heaven
Project Area
Payette National Forest
Meadow Creek
Caton Lake
Salmon-Challis National Forest
Riordan Lake
51290
Open to all motorized vehicles year-round
Needles
JOHNSON BREER RD
Black Lake
South Fork Salmon River
Johnson Creek
Frank Church-River of No Return Wilderness
Payette National Forest
Boise National Forest
Burnt Log
Reeves Creek
Burnt Log
McCurry Trail
Open to all motorized vehicles year-round
Warm Lake
WARM LAKE RD
Warm Lake
LEGEND
Closed for Public Use
Recreation Facilities
Boating Site
Campground
Dispersed Camping
Day Use Area
Documentary Site
Group Picnic Site
Horse Camp
Hotel/Lodge/Resort
Information Site/Fee Station
Interpretive Site (Admin)
Interpretive Site (Minor)
(Fire) Lookout/Cabin
Organization Site
Picnic Site
Recreation Resdience
Swimming Site
Trailhead
Wildlife Viewing Site
Project Components*
Mine Site
Operations Area Boundary
Access Roads and Trail System
Burntlog Route New
Burntlog Route Upgrade
Utilities
New Transmission Line
Upgraded Transmission Line
Other Features
U.S. Forest Service
Wilderness
IRA and Forest Plan Special Area
County
City/Town
Highway
Road
Trail
Stream/River
Lake/Reservoir
Surface Land Management
Private
U.S. Forest Service
*Project Components are associated with Alternative 3
Note:
The McCall – Stibnite Road (CR 50-412) consists of Lick Creek Road, East Fork South Fork Salmon River Road (East Fork Road) and Stibnite Road
0 1 2 Miles
1 inch = 2.3 miles
when printed at 11x17
Operations Summer Routes East End
Alternative 3
Stibnite Gold Project
Stibnite, ID
Base Layer: USGS The National Map: 3D Elevation Program. USGS Earth Resources Observation & Science (EROS) Center: GMTED2010. Data refreshed January, 2020.
Other Data Sources: Midas Gold; State of Idaho Geospatial Gateway (INSIDE Idaho); USGS; Boise National Forest; Payette National Forest
Map Date: 6/22/2020

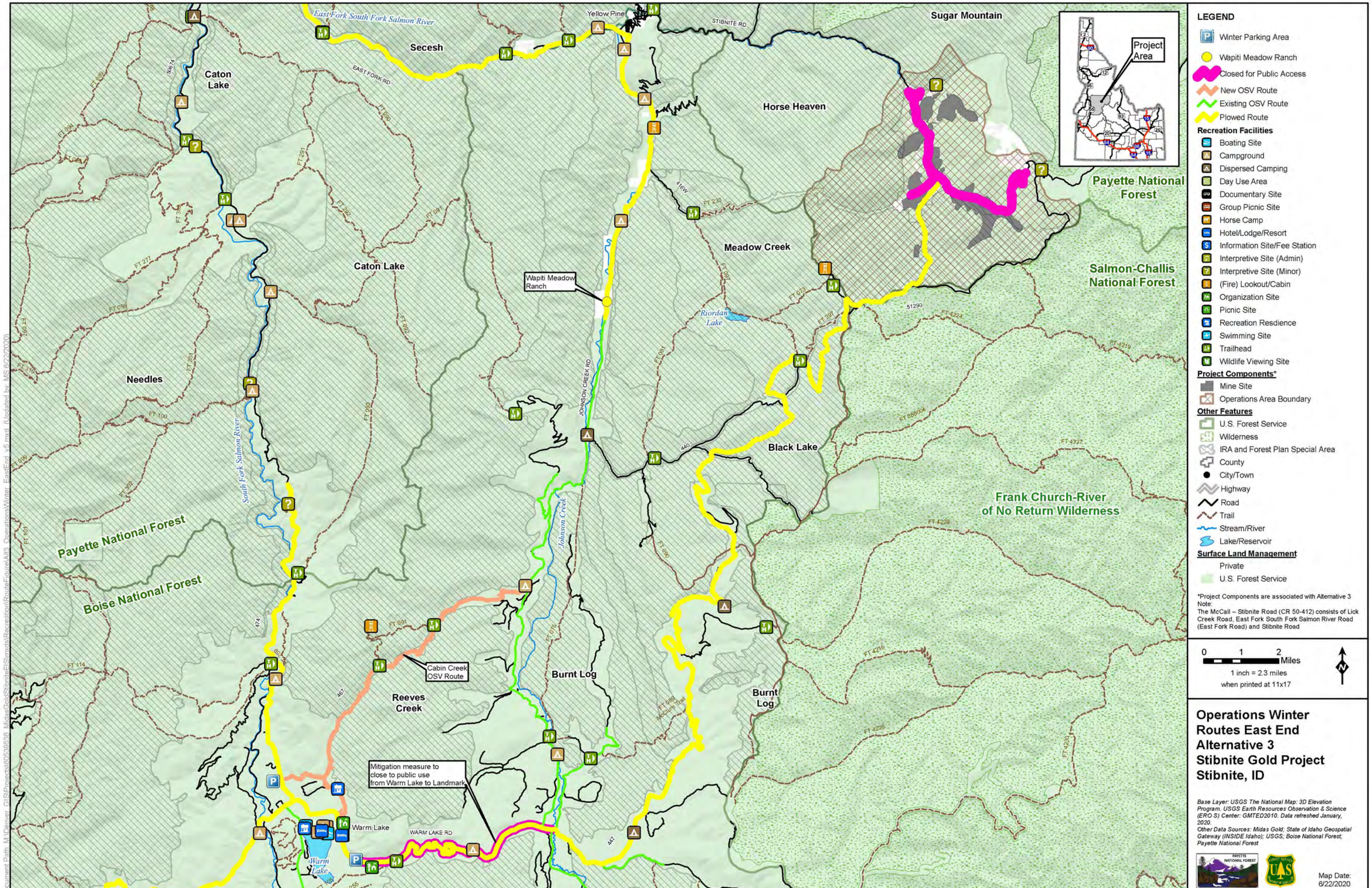
East Fork South Fork Salmon River
Yellow Pine
STIBNITE RD
Sugar Mountain
Secesh
EAST FORK RD
Caton Lake
Horse Heaven
Project Area
Payette National Forest
Meadow Creek
Caton Lake
Wapiti Meadow Ranch
Salmon-Challis National Forest
Riordan Lake
Needles
JOHNSON CREEK RD
Black Lake
South Fork Salmon River
Johnson Creek
Frank Church-River of No Return Wilderness
Payette National Forest
Boise National Forest
Cabin Creek OSV Route
Burnt Log
Reeves Creek
Burnt Log
McCurry Trail
Mitigation measure to close to public use from Warm Lake to Landmark
Warm Lake
WARM LAKE RD
LEGEND
Winter Parking Area
Wapiti Meadow Ranch
Closed for Public Access
New OSV Route
Existing OSV Route
Plowed Route
Recreation Facilities
Boating Site
Campground
Dispersed Camping
Day Use Area
Documentary Site
Group Picnic Site
Horse Camp
Hotel/Lodge/Resort
Information Site/Fee Station
Interpretive Site (Admin)
Interpretive Site (Minor)
(Fire) Lookout/Cabin
Organization Site
Picnic Site
Recreation Resdience
Swimming Site
Trailhead
Wildlife Viewing Site
Project Components*
Mine Site
Operations Area Boundary
Other Features
U.S. Forest Service
Wilderness
IRA and Forest Plan Special Area
County
City/Town
Highway
Road
Trail
Stream/River
Lake/Reservoir
Surface Land Management
Private
U.S. Forest Service
*Project Components are associated with Alternative 3
Note:
The McCall – Stibnite Road (CR 50-412) consists of Lick Creek Road, East Fork South Fork Salmon River Road (East Fork Road) and Stibnite Road
0 1 2 Miles
1 inch = 2.3 miles
when printed at 11x17
Operations Winter Routes East End Alternative 3 Stibnite Gold Project Stibnite, ID
Base Layer: USGS The National Map: 3D Elevation Program. USGS Earth Resources Observation & Science (EROS) Center: GMTED2010. Data refreshed January, 2020.
Other Data Sources: Midas Gold; State of Idaho Geospatial Gateway (INSIDE Idaho); USGS; Boise National Forest; Payette National Forest
Map Date: 6/22/2020

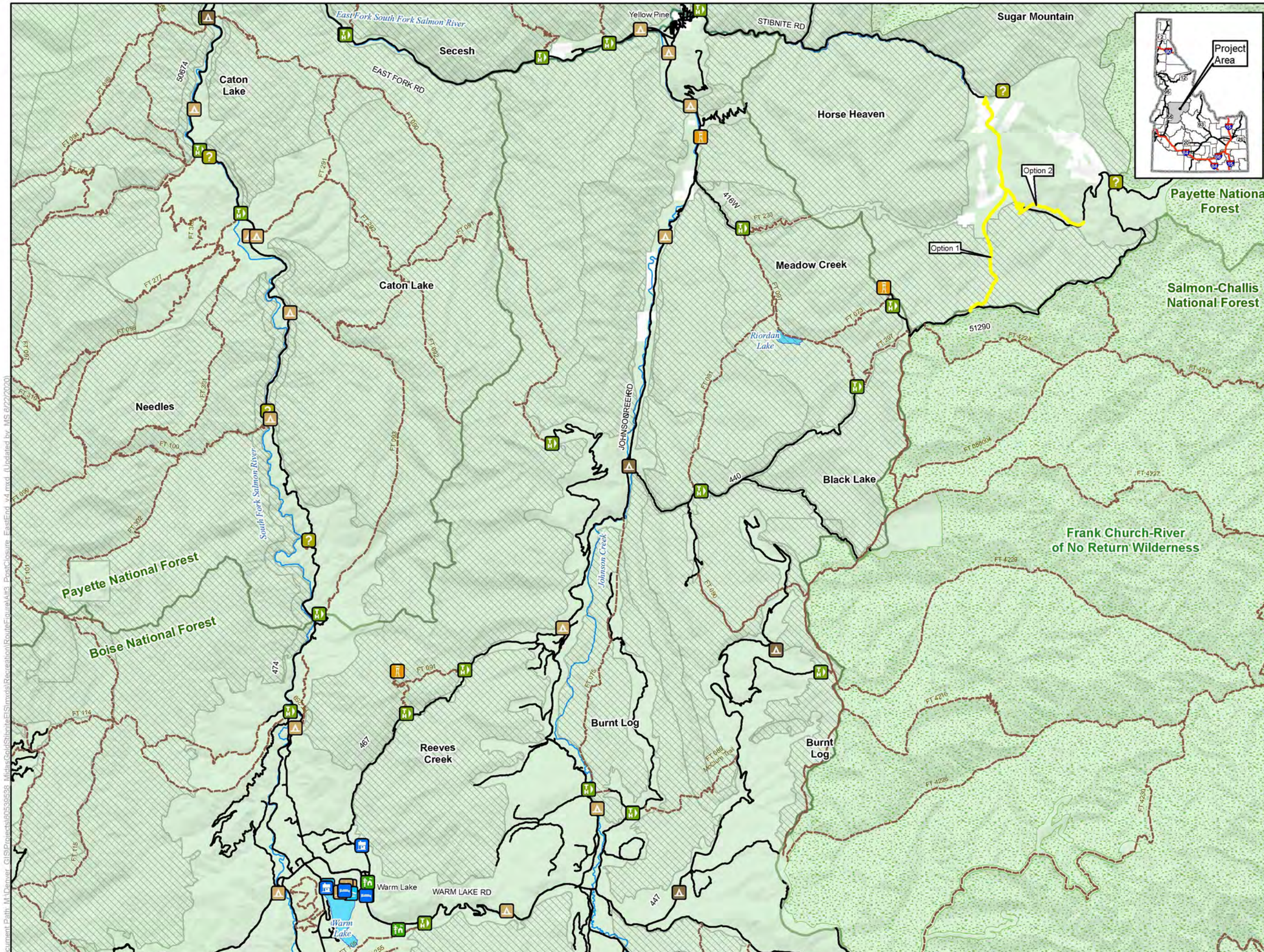


## LEGEND

Public Access Post Closure

**Recreation Facilities**

- Boating Site
- Campground
- Dispersed Camping
- Day Use Area
- Documentary Site
- Group Picnic Site
- Horse Camp
- Hotel/Lodge/Resort
- Information Site/Fee Station
- Interpretive Site (Admin)
- Interpretive Site (Minor)
- (Fire) Lookout/Cabin
- Organization Site
- Picnic Site
- Recreation Resdience
- Swimming Site
- Trailhead
- Wildlife Viewing Site

**Other Features**

- U.S. Forest Service
- Wilderness
- IRA and Forest Plan Special Area
- County
- City/Town
- Highway
- Road
- Trail
- Stream/River
- Lake/Reservoir

**Surface Land Management**

- Private
- U.S. Forest Service

Note:
The McCall – Stibnite Road (CR 50-412) consists of Lick Creek Road, East Fork South Fork Salmon River Road (East Fork Road) and Stibnite Road

0 1 2 Miles

1 inch = 2.3 miles when printed at 11x17

# Post Closure Summer Routes East End Alternative 3 Stibnite Gold Project Stibnite, ID

*Base Layer: USGS The National Map: 3D Elevation Program. USGS Earth Resources Observation & Science (EROS) Center: GMTED2010. Data refreshed January, 2020.*
*Other Data Sources: Midas Gold; State of Idaho Geospatial Gateway (INSIDE Idaho); USGS; Boise National Forest; Payette National Forest*

Map Date: 6/22/2020

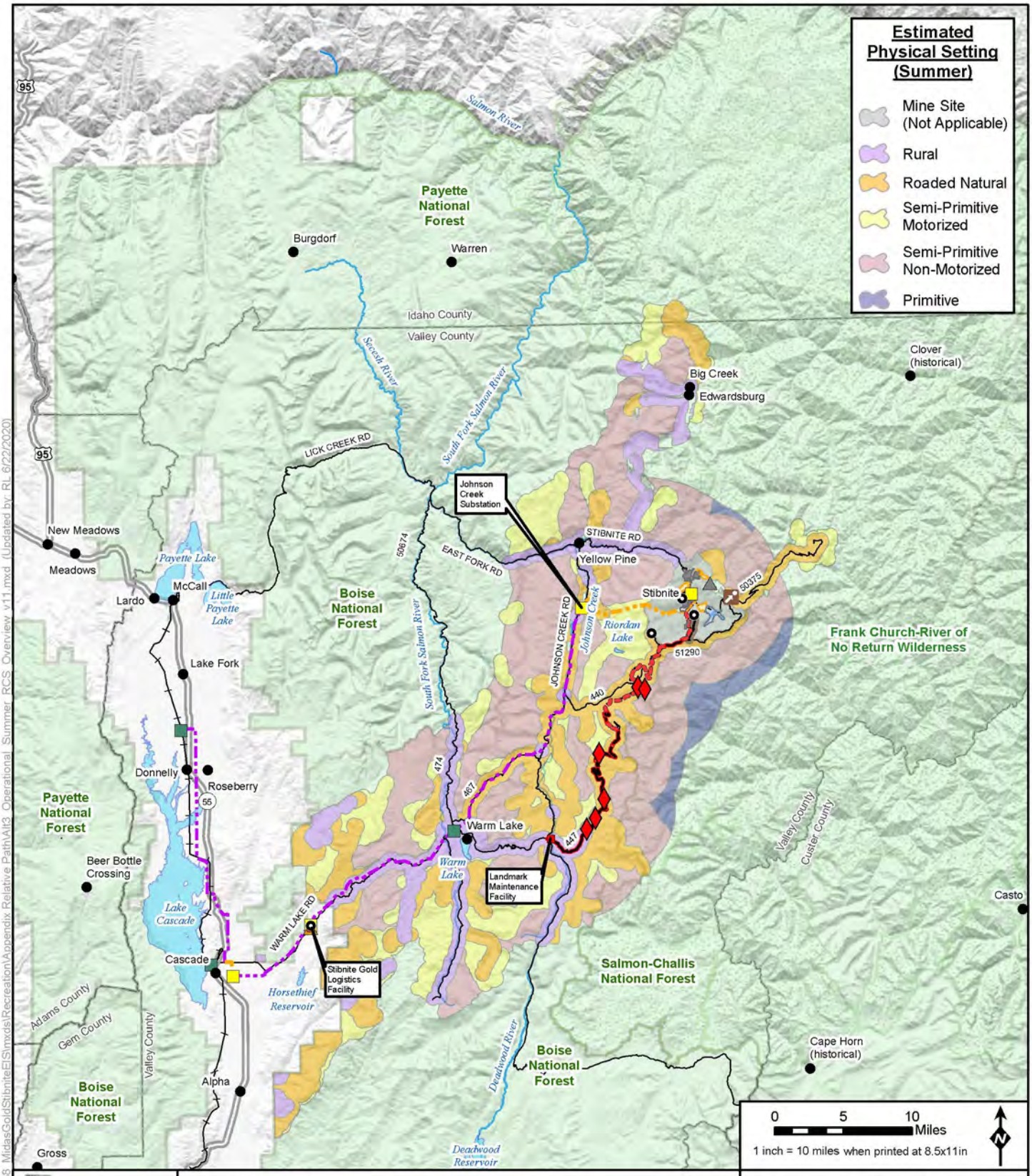


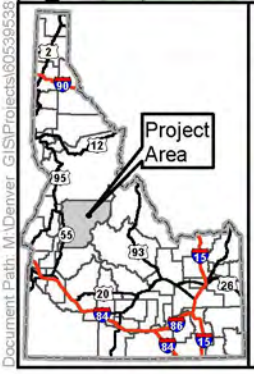


## LEGEND

**Project Components ***

**Mine Site**
- Open Pit
- Ore Processing Facilities/ Mine Support Infrastructure
- Tailings Storage Facility
- Development Rock Storage Facility
- Growth Media Stockpile
- Worker Housing Facility

**Access Roads and Trail System**
- Burntlog Route New
- Burntlog Route Upgrade
- Cell Tower Access Road
- Burntlog Route Borrow Source

**Utilities**
- New Powerline
- Upgraded Powerline
- New Substation **
- Existing Substation **
- New Communication Tower
- Existing Communication Tower
- Cell Tower Option

**Offsite Facilities**
- Midas Gold Offsite Facility

**Other Features**
- U.S. Forest Service
- Wilderness
- County
- City/Town
- Monumental Summit
- Railroad
- Highway
- Road
- Stream/River
- Lake/Reservoir

* Project Components are associated with Alternative 3

** Substation locations are approximate

The McCall – Stibnite Road (CR 50-412) consists of Lick Creek Road, East Fork South Fork Salmon River Road (East Fork Road) and Stibnite Road.

# Estimated Physical Setting: Summer (Operational) Alternative 3 Stibnite Gold Project Stibnite, ID

*Base Layer: USGS The National Map: 3D Elevation Program. USGS Earth Resources Observation & Science (EROS) Center: GMTED2010. Data refreshed January, 2020. Other Data Sources: Midas Gold; State of Idaho Geospatial Gateway (INSIDE Idaho); Boise National Forest; Payette National Forest*

Map Date: 6/22/2020

Document Path: M:\Denver_GIS\Projects\60539538_MidasGold\StibniteEIS\mxds\Recreation\Appendix Relative Path\Alt3_Operational_Summer_RCS_Overview_v11.mxd (Updated by: RL 6/22/2020)

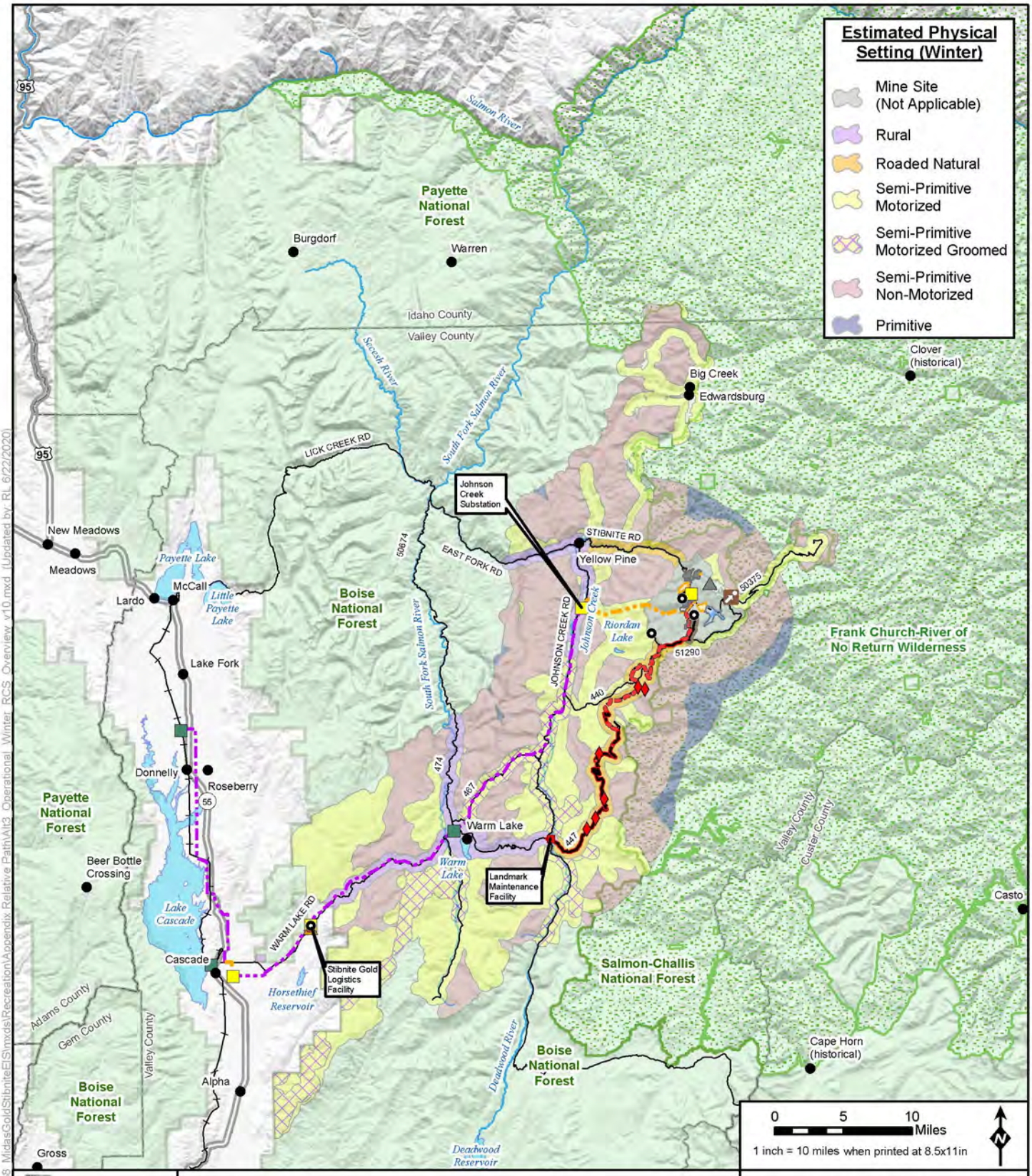


## LEGEND

**Project Components ***

**Mine Site**
- Open Pit
- Ore Processing Facilities/ Mine Support Infrastructure
- Tailings Storage Facility
- Development Rock Storage Facility
- Growth Media Stockpile
- Worker Housing Facility

**Access Roads and Trail System**
- Burntlog Route New
- Burntlog Route Upgrade
- Groomed OSV Route
- Cell Tower Access Road
- Burntlog Route Borrow Source

**Utilities**
- New Powerline
- Upgraded Powerline
- New Substation **
- Existing Substation **
- New Communication Tower
- Existing Communication Tower
- Cell Tower Option

**Offsite Facilities**
- Midas Gold Offsite Facility

**Other Features**
- U.S. Forest Service
- Wilderness
- County
- City/Town
- Monumental Summit
- Railroad
- Highway
- Road
- Stream/River
- Lake/Reservoir

* Project Components are associated with Alternative 3

** Substation locations are approximate

The McCall – Stibnite Road (CR 50-412) consists of Lick Creek Road, East Fork South Fork Salmon River Road (East Fork Road) and Stibnite Road.

# Estimated Physical Setting: Winter (Operational) Alternative 3 Stibnite Gold Project Stibnite, ID

*Base Layer: USGS The National Map: 3D Elevation Program. USGS Earth Resources Observation & Science (EROS) Center: GMTED2010. Data refreshed January, 2020. Other Data Sources: Midas Gold; State of Idaho Geospatial Gateway (INSIDE Idaho); Boise National Forest; Payette National Forest*

Map Date: 6/22/2020

Document Path: M:\Denver_GIS\Projects\60539538_MidasGold\StibniteEIS\mxds\Recreation\Appendix Relative Path\Alt3_Operational_Winter_RCS_Overview_v10.mxd (Updated by: RL 6/22/2020)

# Appendix N-5: Chapter 4 Recreation Mapbooks and Figures, Alternative 4

This page intentionally left blank.

No neighbor to N

No neighbor to NW

No neighbor to NE

No neighbor to W

No neighbor to E

Page 4 to SW

No neighbor to SE

Page 4 to S

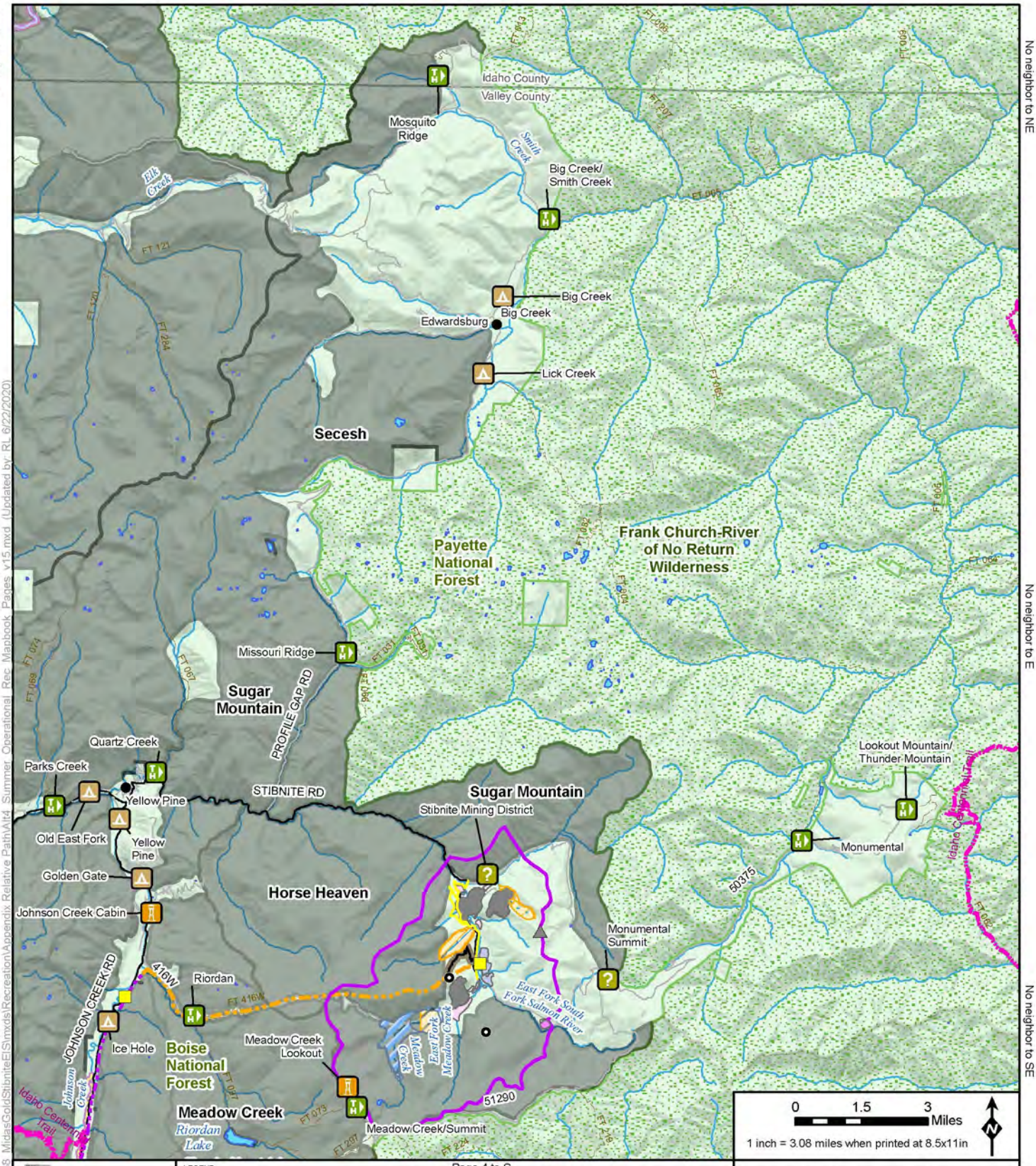


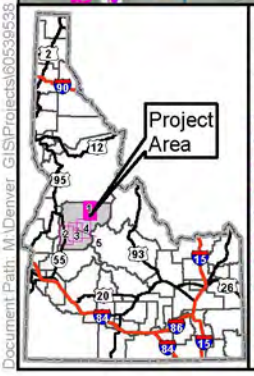


LEGEND

**Special Designations**
- ID Roadless Area

**Wild And Scenic Rivers Status/Classification**
- ?, Wild
- Designated, Wild
- Eligible, Recreational
- Eligible, Scenic
- Eligible, Wild
- Suitable, Recreational
- Suitable, Scenic
- Suitable, Wild

**Recreation Facilities**
- Boating Site
- Campground
- Dispersed Camping
- Day Use Area
- Documentary Site
- Group Picnic Site
- Horse Camp
- Hotel/Lodge/Resort
- Information Site/Fee Station
- Interpretive Site (Admin)
- Interpretive Site (Minor)
- (Fire) Lookout/Cabin
- Organization Site
- Picnic Site
- Recreation Residence
- Swimming Site
- Trailhead
- Wildlife Viewing Site

**Project Components***

**Mine Site**
- Open Pit
- Ore Processing Facilities/ Mine Support Infrastructure
- Tailings Storage Facility
- Development Rock Storage Facility
- Growth Media Stockpile
- Worker Housing Facility
- Operations Area Boundary

**Access Roads and Trail System**
- Cell Tower Access Road
- Public Access Road

**Utilities**
- New Powerline
- Upgraded Powerline
- New Substation **
- Existing Substation **
- New Communication Tower
- Existing Communication Tower
- Cell Tower Option

**Offsite Locations**
- Midas Gold Offsite Location

**Other Features**
- U.S. Forest Service
- Wilderness
- County
- City/Town
- Railroad
- Highway
- Access Road
- Road
- Idaho Centennial Trail
- Stream/River
- Lake/Reservoir

* Project Components are associated with Alternative 4

** Substation locations are approximate

Note: The McCall – Stibnite Road (CR 50-412) consists of Lick Creek Road, East Fork South Fork Salmon River Road (East Fork Road) and Stibnite Road.

Not all features are visible in every map extent.

# Operational Conditions Recreation (Summer) Alternative 4 Page 1 of 5 Stibnite Gold Project Stibnite, ID

*Base Layer: USGS The National Map 3D Elevation Program. USGS Earth Resources Observation & Science (EROS) Center GMTED2010. Data refreshed January, 2020.*
*Other Data Sources: Midas Gold, State of Idaho Geospatial Gateway (INSIDE Idaho), Boise National Forest, Payette National Forest*

Map Date: 6/22/2020

Document Path: M:\Denver_GIS\Projects\60539538_MidasGold\StibniteEIS\mxds\Recreation\Appendix_Relative_Path\Alt4_Summer_Operational_Rec_Mapbook_Pages_v15.mxd (Updated by: RL 6/22/2020)

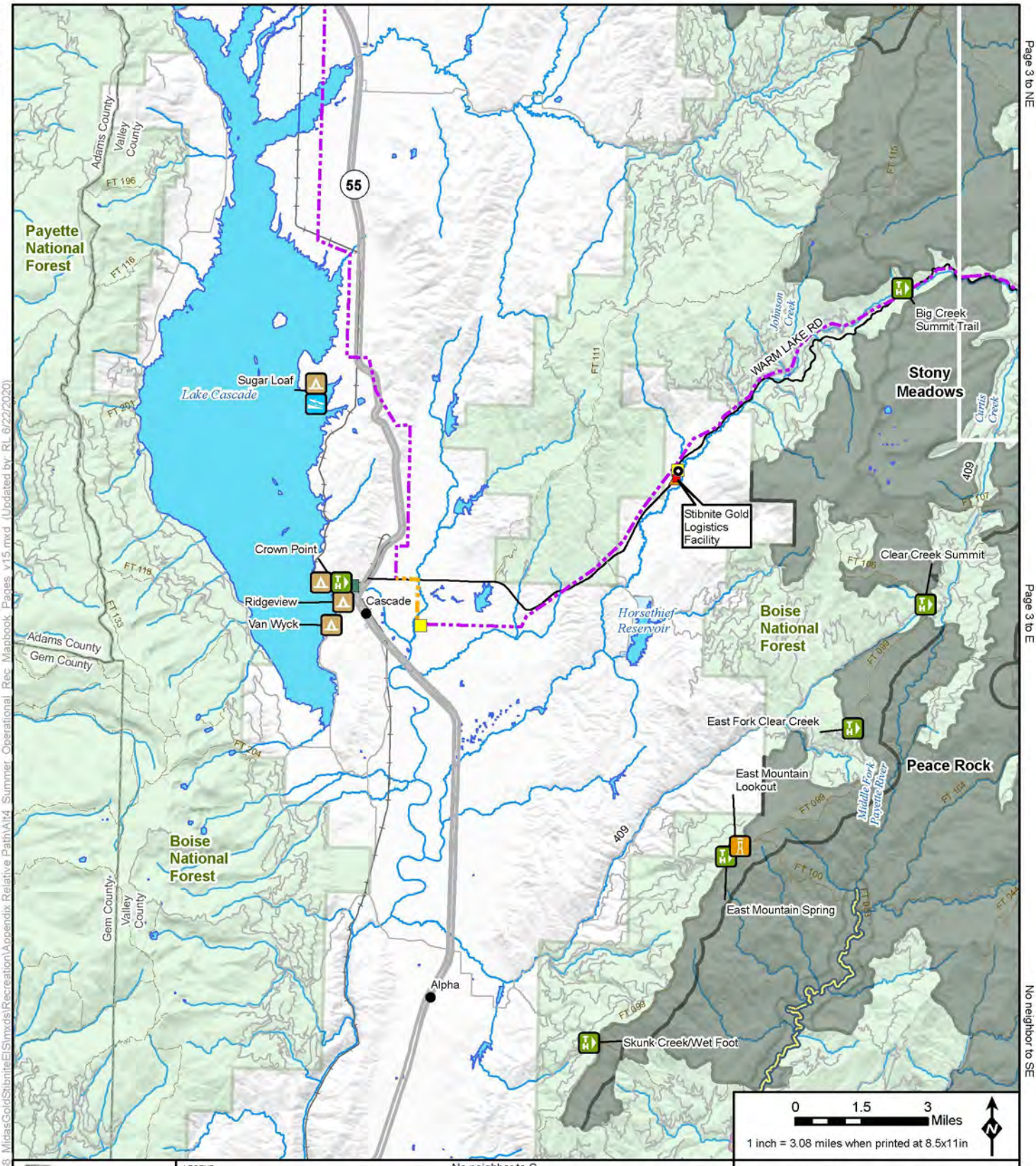


0 1.5 3 Miles

1 inch = 3.08 miles when printed at 8.5x11in

No neighbor to S

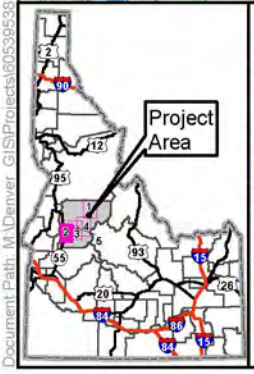


**LEGEND**

**Special Designations**
- ID Roadless Area

**Wild And Scenic Rivers**
**Status/Classification**
- ?, Wild
- Designated, Wild
- Eligible, Recreational
- Eligible, Scenic
- Eligible, Wild
- Suitable, Recreational
- Suitable, Scenic
- Suitable, Wild

**Recreation Facilities**
- Boating Site
- Campground
- Dispersed Camping
- Day Use Area
- Documentary Site
- Group Picnic Site
- Horse Camp
- Hotel/Lodge/Resort
- Information Site/Fee Station
- Interpretive Site (Admin)
- Interpretive Site (Minor)
- (Fire) Lookout/Cabin
- Organization Site
- Picnic Site
- Recreation Residence
- Swimming Site
- Trailhead
- Wildlife Viewing Site

**Project Components** *

**Mine Site**
- Open Pit
- Ore Processing Facilities/ Mine Support Infrastructure
- Tailings Storage Facility
- Development Rock Storage Facility
- Growth Media Stockpile
- Worker Housing Facility
- Operations Area Boundary

**Access Roads and Trail System**
- Cell Tower Access Road
- Public Access Road

**Utilities**
- New Powerline
- Upgraded Powerline
- New Substation **
- Existing Substation **
- New Communication Tower
- Existing Communication Tower
- Cell Tower Option

**Offsite Locations**
- Midas Gold Offsite Location

**Other Features**
- U.S. Forest Service
- Wilderness
- County
- City/Town
- Railroad
- Highway
- Access Road
- Road
- Idaho Centennial Trail
- Stream/River
- Lake/Reservoir

* Project Components are associated with Alternative 4

** Substation locations are approximate

Note: The McCall – Stibnite Road (CR 50-412) consists of Lick Creek Road, East Fork South Fork Salmon River Road (East Fork Road) and Stibnite Road.

Not all features are visible in every map extent.

# Operational Conditions Recreation (Summer) Alternative 4 Page 2 of 5 Stibnite Gold Project Stibnite, ID

*Base Layer: USGS The National Map 3D Elevation Program. USGS Earth Resources Observation & Science (EROS) Center GMTED2010. Data refreshed January, 2020.*
*Other Data Sources: Midas Gold, State of Idaho Geospatial Gateway (INSIDE Idaho), Boise National Forest, Payette National Forest*

Map Date: 6/22/2020

No neighbor to N

No neighbor to NW

Page 4 to NE

Page 2 to W

Page 4 to E

No neighbor to SW

No neighbor to SE

No neighbor to S

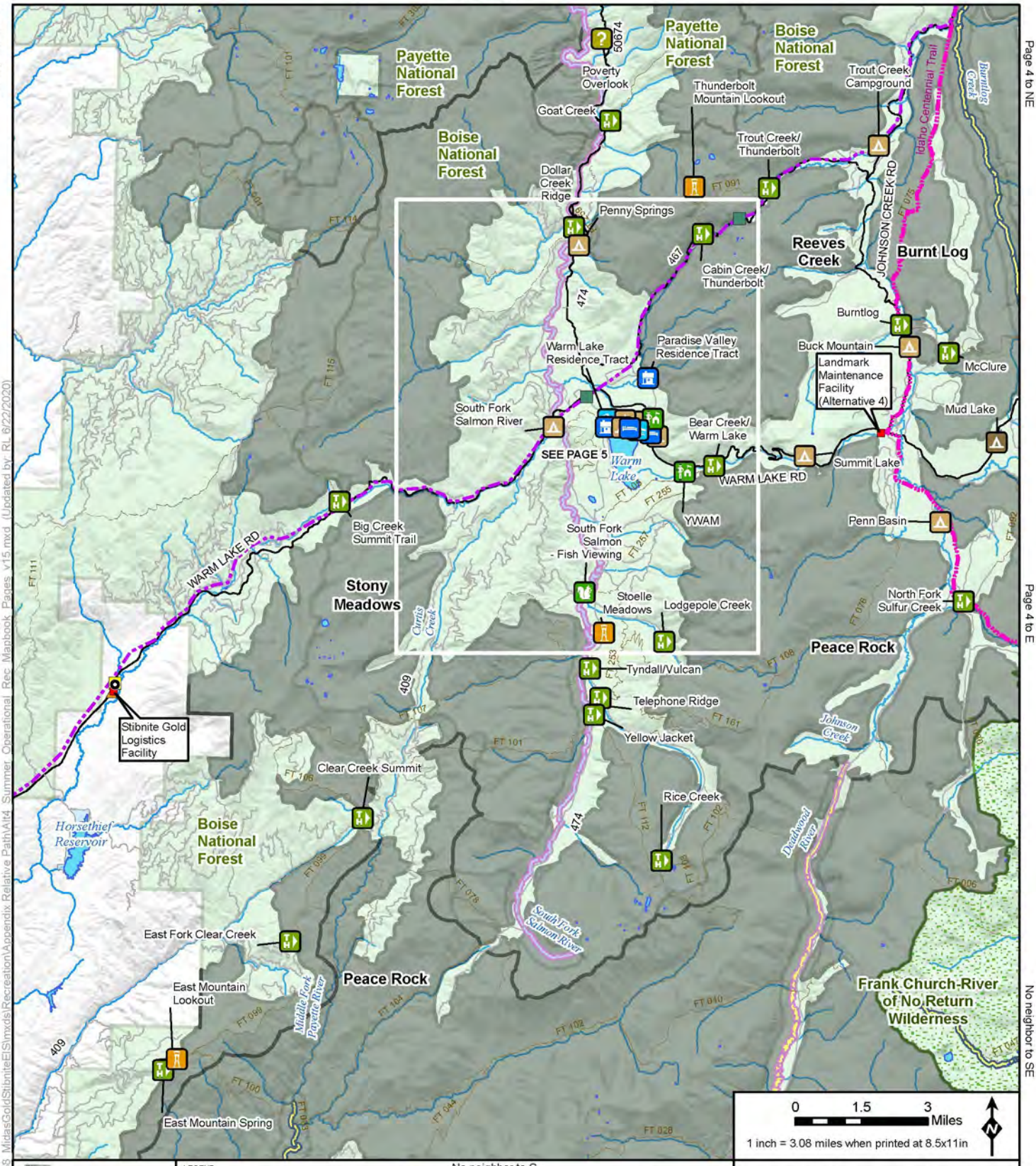


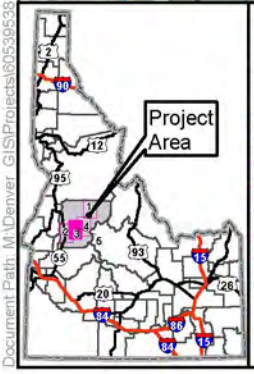


LEGEND

**Special Designations**
- ID Roadless Area

**Wild And Scenic Rivers Status/Classification**
- ?, Wild
- Designated, Wild
- Eligible, Recreational
- Eligible, Scenic
- Eligible, Wild
- Suitable, Recreational
- Suitable, Scenic
- Suitable, Wild

**Recreation Facilities**
- Boating Site
- Campground
- Dispersed Camping
- Day Use Area
- Documentary Site
- Group Picnic Site
- Horse Camp
- Hotel/Lodge/Resort
- Information Site/Fee Station
- Interpretive Site (Admin)
- Interpretive Site (Minor)
- (Fire) Lookout/Cabin
- Organization Site
- Picnic Site
- Recreation Residence
- Swimming Site
- Trailhead
- Wildlife Viewing Site

**Project Components***

**Mine Site**
- Open Pit
- Ore Processing Facilities/ Mine Support Infrastructure
- Tailings Storage Facility
- Development Rock Storage Facility
- Growth Media Stockpile
- Worker Housing Facility
- Operations Area Boundary

**Access Roads and Trail System**
- Cell Tower Access Road
- Public Access Road

**Utilities**
- New Powerline
- Upgraded Powerline
- New Substation **
- Existing Substation **
- New Communication Tower
- Existing Communication Tower
- Cell Tower Option

**Offsite Locations**
- Midas Gold Offsite Location

**Other Features**
- U.S. Forest Service
- Wilderness
- County
- City/Town
- Railroad
- Highway
- Access Road
- Road
- Idaho Centennial Trail
- Stream/River
- Lake/Reservoir

* Project Components are associated with Alternative 4

** Substation locations are approximate

Note: The McCall – Stibnite Road (CR 50-412) consists of Lick Creek Road, East Fork South Fork Salmon River Road (East Fork Road) and Stibnite Road.

Not all features are visible in every map extent.

# Operational Conditions Recreation (Summer) Alternative 4 Page 3 of 5 Stibnite Gold Project Stibnite, ID

*Base Layer: USGS The National Map 3D Elevation Program. USGS Earth Resources Observation & Science (EROS) Center GMTED2010. Data refreshed January, 2020.*
*Other Data Sources: Midas Gold, State of Idaho Geospatial Gateway (INSIDE Idaho), Boise National Forest, Payette National Forest*

Map Date: 6/22/2020

Document Path: M:\Denver_GIS\Projects\60538538_MidasGold\StibniteEIS\mxds\Recreation\Appendix Relative Path\Alt4_Summer_Operational_Rec_Mapbook_Pages_v15.mxd (Updated by: RL 6/22/2020)

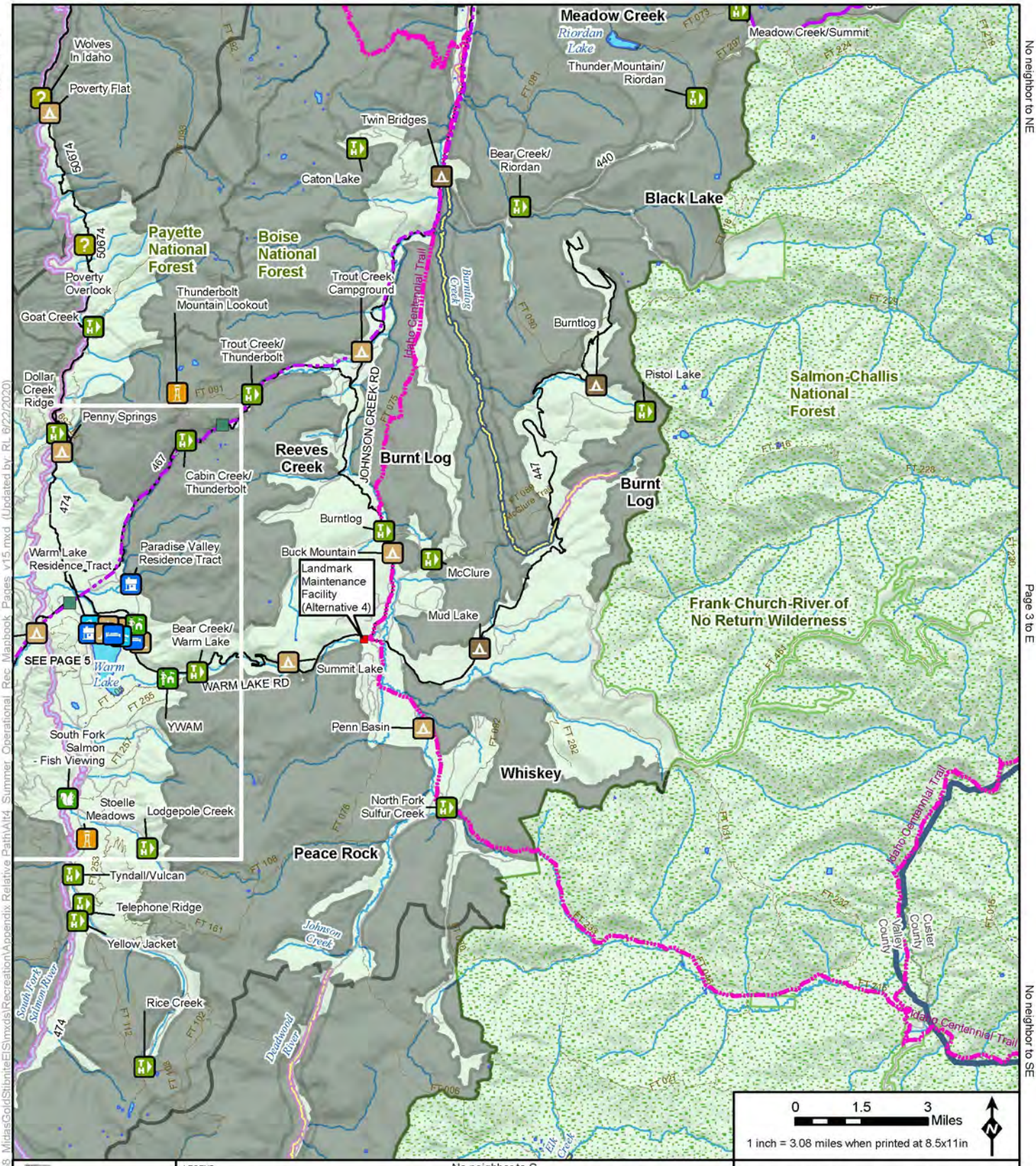


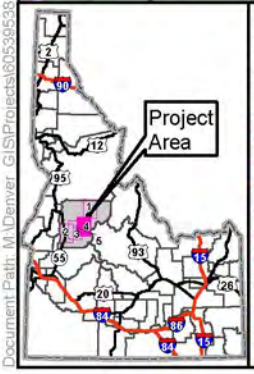


**LEGEND**

**Special Designations**
- ID Roadless Area

**Wild And Scenic Rivers Status/Classification**
- ?, Wild
- Designated, Wild
- Eligible, Recreational
- Eligible, Scenic
- Eligible, Wild
- Suitable, Recreational
- Suitable, Scenic
- Suitable, Wild

**Recreation Facilities**
- Boating Site
- Campground
- Dispersed Camping
- Day Use Area
- Documentary Site
- Group Picnic Site
- Horse Camp
- Hotel/Lodge/Resort
- Information Site/Fee Station
- Interpretive Site (Admin)
- Interpretive Site (Minor)
- (Fire) Lookout/Cabin
- Organization Site
- Picnic Site
- Recreation Residence
- Swimming Site
- Trailhead
- Wildlife Viewing Site

**Project Components***

**Mine Site**
- Open Pit
- Ore Processing Facilities/ Mine Support Infrastructure
- Tailings Storage Facility
- Development Rock Storage Facility
- Growth Media Stockpile
- Worker Housing Facility
- Operations Area Boundary

**Access Roads and Trail System**
- Cell Tower Access Road
- Public Access Road

**Utilities**
- New Powerline
- Upgraded Powerline
- New Substation **
- Existing Substation **
- New Communication Tower
- Existing Communication Tower
- Cell Tower Option

**Offsite Locations**
- Midas Gold Offsite Location

**Other Features**
- U.S. Forest Service
- Wilderness
- County
- City/Town
- Railroad
- Highway
- Access Road
- Road
- Idaho Centennial Trail
- Stream/River
- Lake/Reservoir

* Project Components are associated with Alternative 4

** Substation locations are approximate

Note: The McCall – Stibnite Road (CR 50-412) consists of Lick Creek Road, East Fork South Fork Salmon River Road (East Fork Road) and Stibnite Road.

Not all features are visible in every map extent.

# Operational Conditions Recreation (Summer) Alternative 4 Page 4 of 5 Stibnite Gold Project Stibnite, ID

*Base Layer: USGS The National Map 3D Elevation Program. USGS Earth Resources Observation & Science (EROS) Center GMTED2010. Data refreshed January, 2020.*
*Other Data Sources: Midas Gold, State of Idaho Geospatial Gateway (INSIDE Idaho), Boise National Forest, Payette National Forest*

Map Date: 6/22/2020

Page 3 to N
Page 3 to NW
Page 4 to NE
Page 3 to W
Page 4 to E
Page 3 to SW
Page 4 to SE
Page 3 to S

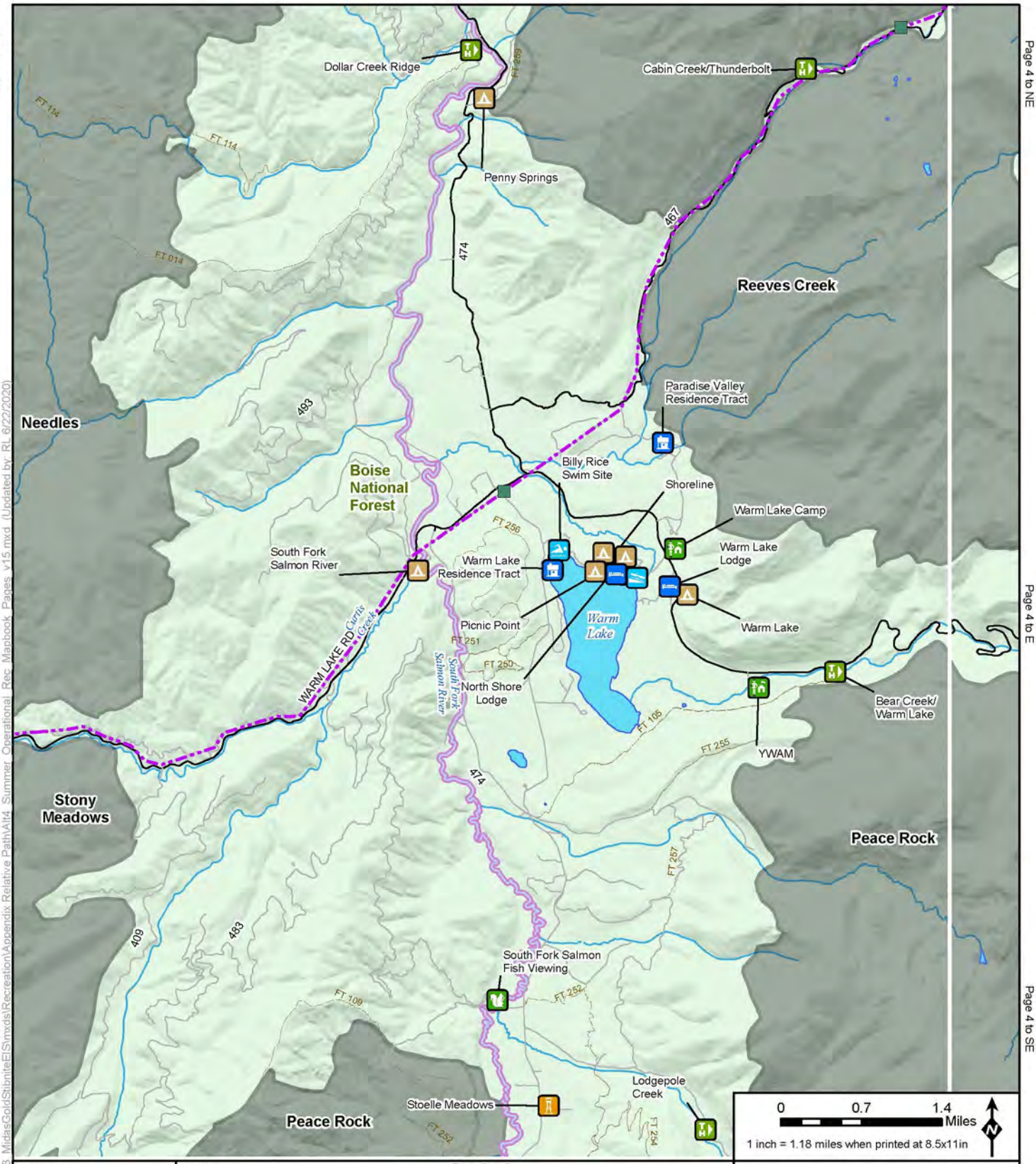


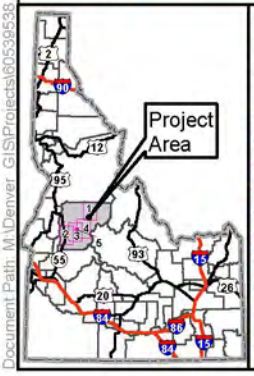


LEGEND

**Special Designations**
- ID Roadless Area

**Wild And Scenic Rivers**
**Status/Classification**
- ?, Wild
- Designated, Wild
- Eligible, Recreational
- Eligible, Scenic
- Eligible, Wild
- Suitable, Recreational
- Suitable, Scenic
- Suitable, Wild

**Recreation Facilities**
- Boating Site
- Campground
- Dispersed Camping
- Day Use Area
- Documentary Site
- Group Picnic Site
- Horse Camp
- Hotel/Lodge/Resort
- Information Site/Fee Station
- Interpretive Site (Admin)
- Interpretive Site (Minor)
- (Fire) Lookout/Cabin
- Organization Site
- Picnic Site
- Recreation Residence
- Swimming Site
- Trailhead
- Wildlife Viewing Site

**Project Components ***
**Mine Site**
- Open Pit
- Ore Processing Facilities/ Mine Support Infrastructure
- Tailings Storage Facility
- Development Rock Storage Facility
- Growth Media Stockpile
- Worker Housing Facility
- Operations Area Boundary

**Access Roads and Trail System**
- Cell Tower Access Road
- Public Access Road

**Utilities**
- New Powerline
- Upgraded Powerline
- New Substation **
- Existing Substation **
- New Communication Tower
- Existing Communication Tower
- Cell Tower Option

**Offsite Locations**
- Midas Gold Offsite Location

**Other Features**
- U.S. Forest Service
- Wilderness
- County
- City/Town
- Railroad
- Highway
- Access Road
- Road
- Idaho Centennial Trail
- Stream/River
- Lake/Reservoir

* Project Components are associated with Alternative 4

** Substation locations are approximate

Note: The McCall – Stibnite Road (CR 50-412) consists of Lick Creek Road, East Fork South Fork Salmon River Road (East Fork Road) and Stibnite Road.

Not all features are visible in every map extent.

# Operational Conditions Recreation (Summer) Alternative 4 Page 5 of 5 Stibnite Gold Project Stibnite, ID

*Base Layer: USGS The National Map 3D Elevation Program. USGS Earth Resources Observation & Science (EROS) Center GMTED2010. Data refreshed January, 2020.*
*Other Data Sources: Midas Gold, State of Idaho Geospatial Gateway (INSIDE Idaho), Boise National Forest, Payette National Forest*

Map Date: 6/22/2020

Document Path: M:\Denver_GIS\Projects\60539538_MidasGold\StibniteEIS\mxds\Recreation\Appendix Relative Path\Alt4_Summer_Operational_Rec_Mapbook_Pages_v15.mxd (Updated by: RL 6/22/2020)

No neighbor to N

No neighbor to NW

No neighbor to NE

No neighbor to W

No neighbor to E

Page 4 to SW

No neighbor to SE

Page 4 to S

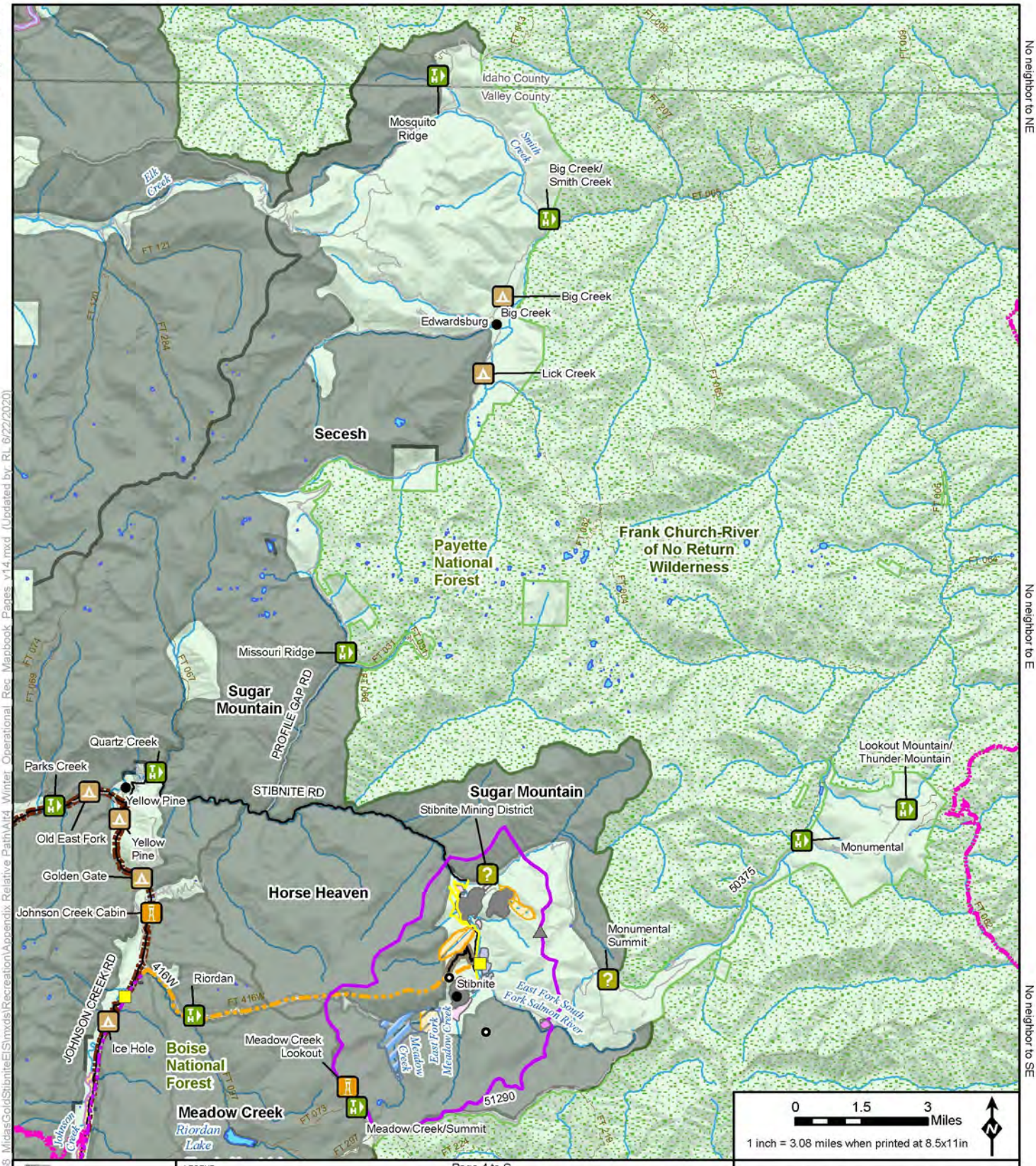


0 1.5 3 Miles

1 inch = 3.08 miles when printed at 8.5x11in

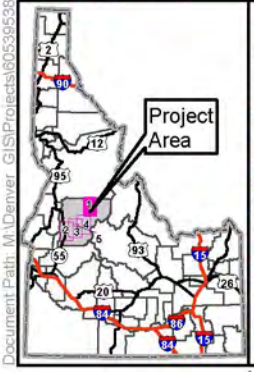


LEGEND

**ID Roadless Area Category**
- ID Roadless Area – Considered

**Wild And Scenic Rivers**
**Status/Classification**
- ?, Wild
- Designated, Wild
- Eligible, Recreational
- Eligible, Scenic
- Eligible, Wild
- Suitable, Recreational
- Suitable, Scenic
- Suitable, Wild

**Recreation Facilities**
- Boating Site
- Campground
- Dispersed Camping
- Day Use Area
- Documentary Site
- Group Picnic Site
- Horse Camp
- Hotel/Lodge/Resort
- Information Site/Fee Station
- Interpretive Site (Admin)
- Interpretive Site (Minor)
- (Fire) Lookout/Cabin
- Organization Site
- Picnic Site
- Recreation Residence
- Swimming Site
- Trailhead
- Wildlife Viewing Site

**Project Components***

**Mine Site**
- Open Pit
- Ore Processing Facilities/ Mine Support Infrastructure
- Tailings Storage Facility
- Development Rock Storage Facility
- Growth Media Stockpile
- Worker Housing Facility
- Operations Area Boundary

**Access Roads and Trail System**
- Groomed OSV Route
- Cell Tower Access Road
- Public Access Road

**Utilities**
- New Powerline
- Upgraded Powerline
- New Substation **
- Existing Substation **
- New Communication Tower
- Existing Communication Tower
- Cell Tower Option

**Offsite Locations**
- Midas Gold Offsite Location

**Other Features**
- U.S. Forest Service
- Wilderness
- County
- City/Town
- Railroad
- Highway
- Access Road
- Road
- Groomed Route
- Plowed Route
- Idaho Centennial Trail
- Stream/River
- Lake/Reservoir

# Operational Conditions Recreation (Winter) Alternative 4 Page 1 of 5 Stibnite Gold Project Stibnite, ID

*Base Layer: USGS The National Map 3D Elevation Program. USGS Earth Resources Observation & Science (EROS) Center GMTED2010. Data refreshed January, 2020.*
*Other Data Sources: Midas Gold, State of Idaho Geospatial Gateway (INSIDE Idaho), Boise National Forest, Payette National Forest*

Map Date: 6/22/2020

* Project Components are associated with Alternative 4
** Substation locations are approximate

The McCall – Stibnite Road (CR 50-412) consists of Lick Creek Road, East Fork South Fork Salmon River Road (East Fork Road) and Stibnite Road.

Not all features are visible in every map extent.

Document Path: M:\Denver_GIS\Projects\60539538_MidasGold\StibniteEIS\mxds\Recreation\Appendix_Relative_Path\Alt4_Winter_Operational_Rec_Mapbook_Pages_v14.mxd (Updated by RL 6/22/2020)

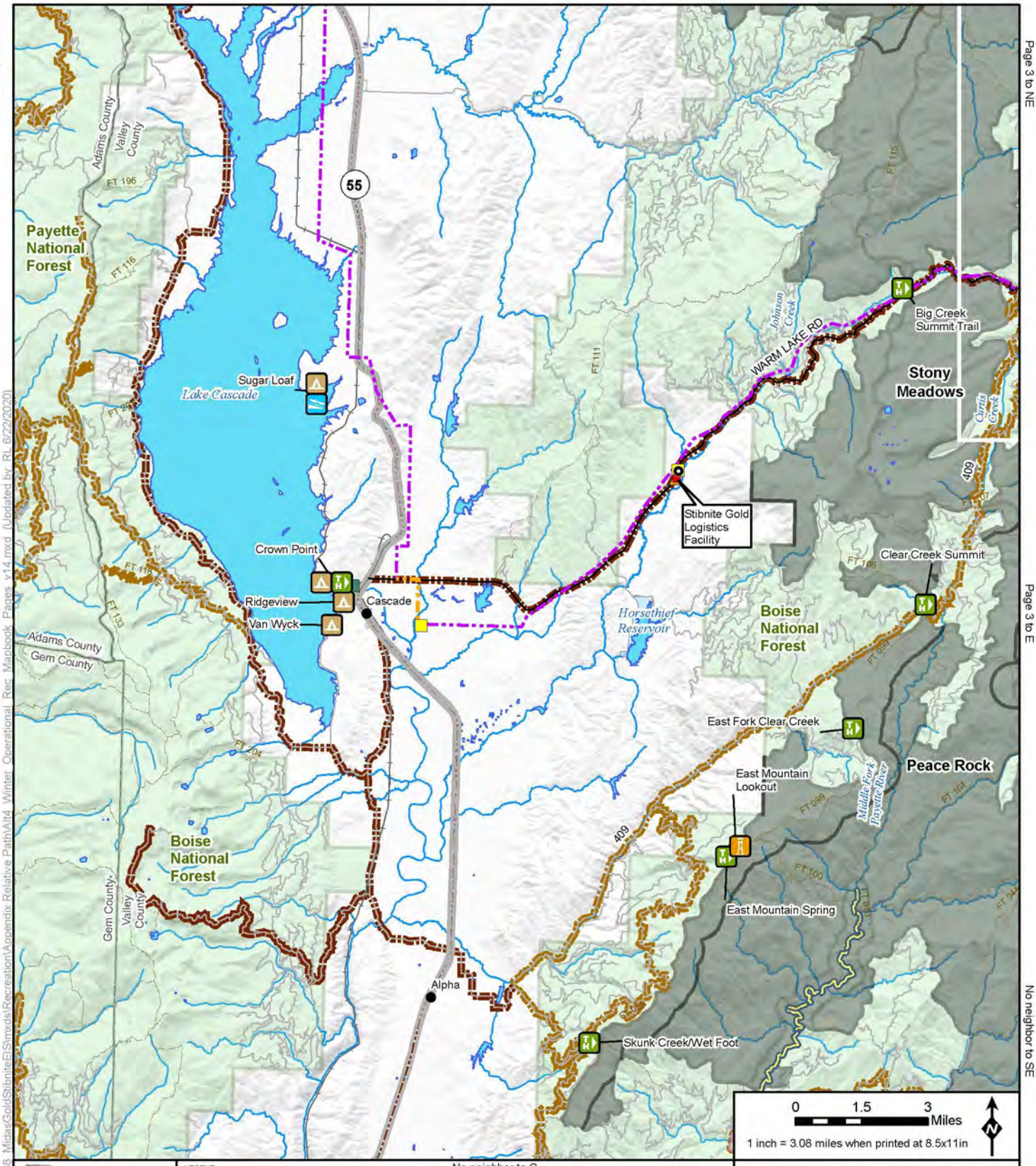


0 1.5 3 Miles

1 inch = 3.08 miles when printed at 8.5x11in

No neighbor to S

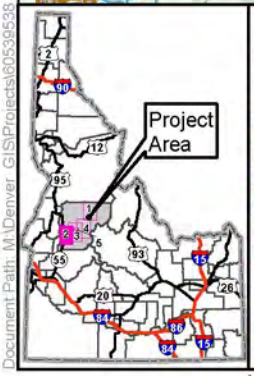


**LEGEND**

**ID Roadless Area Category**
- ID Roadless Area – Considered

**Wild And Scenic Rivers**
**Status/Classification**
- ?, Wild
- Designated, Wild
- Eligible, Recreational
- Eligible, Scenic
- Eligible, Wild
- Suitable, Recreational
- Suitable, Scenic
- Suitable, Wild

**Recreation Facilities**
- Boating Site
- Campground
- Dispersed Camping
- Day Use Area
- Documentary Site
- Group Picnic Site
- Horse Camp
- Hotel/Lodge/Resort
- Information Site/Fee Station
- Interpretive Site (Admin)
- Interpretive Site (Minor)
- (Fire) Lookout/Cabin
- Organization Site
- Picnic Site
- Recreation Residence
- Swimming Site
- Trailhead
- Wildlife Viewing Site

**Project Components ***
**Mine Site**
- Open Pit
- Ore Processing Facilities/ Mine Support Infrastructure
- Tailings Storage Facility
- Development Rock Storage Facility
- Growth Media Stockpile
- Worker Housing Facility
- Operations Area Boundary

**Access Roads and Trail System**
- Groomed OSV Route
- Cell Tower Access Road
- Public Access Road

**Utilities**
- New Powerline
- Upgraded Powerline
- New Substation **
- Existing Substation **
- New Communication Tower
- Existing Communication Tower
- Cell Tower Option

**Offsite Locations**
- Midas Gold Offsite Location

**Other Features**
- U.S. Forest Service
- Wilderness
- County
- City/Town
- Railroad
- Highway
- Access Road
- Road
- Groomed Route
- Plowed Route
- Idaho Centennial Trail
- Stream/River
- Lake/Reservoir

# Operational Conditions Recreation (Winter) Alternative 4 Page 2 of 5 Stibnite Gold Project Stibnite, ID

*Base Layer: USGS The National Map 3D Elevation Program. USGS Earth Resources Observation & Science (EROS) Center GMTED2010. Data refreshed January, 2020.*
*Other Data Sources: Midas Gold; State of Idaho Geospatial Gateway (INSIDE Idaho), Boise National Forest, Payette National Forest*

Map Date: 6/22/2020

* Project Components are associated with Alternative 4
** Substation locations are approximate

The McCall – Stibnite Road (CR 50-412) consists of Lick Creek Road, East Fork South Fork Salmon River Road (East Fork Road) and Stibnite Road.

Not all features are visible in every map extent.

No neighbor to N

No neighbor to NW

Page 4 to NE

Page 2 to W

Page 4 to E

No neighbor to SW

No neighbor to SE

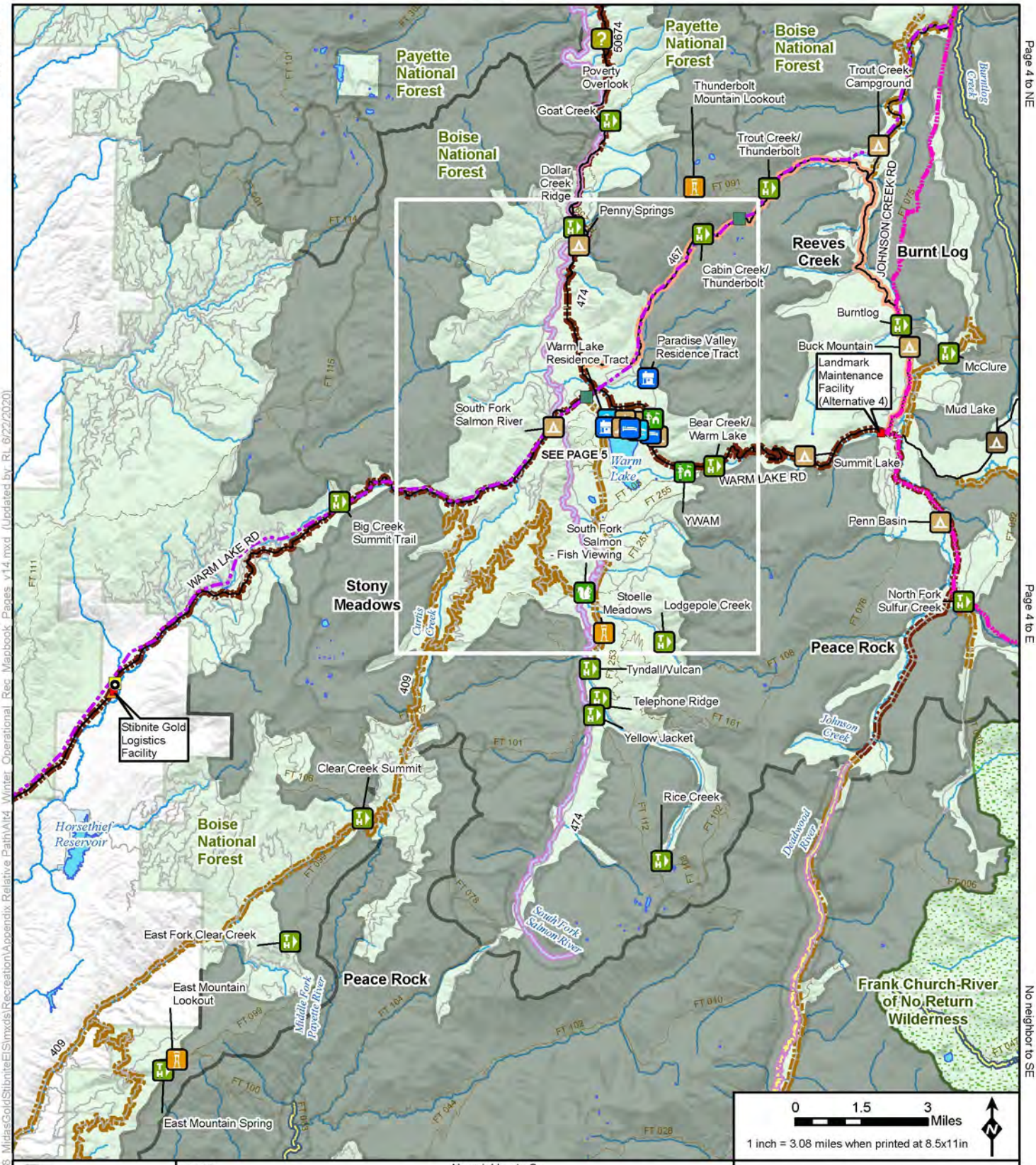


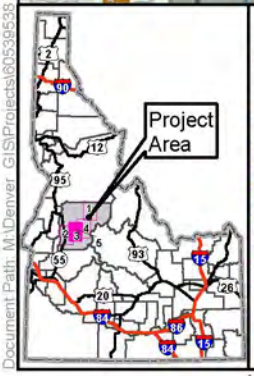


No neighbor to S

**LEGEND**

**ID Roadless Area Category**
- ID Roadless Area – Considered

**Wild And Scenic Rivers**
**Status/Classification**
- ?, Wild
- Designated, Wild
- Eligible, Recreational
- Eligible, Scenic
- Eligible, Wild
- Suitable, Recreational
- Suitable, Scenic
- Suitable, Wild

**Recreation Facilities**
- Boating Site
- Campground
- Dispersed Camping
- Day Use Area
- Documentary Site
- Group Picnic Site
- Horse Camp
- Hotel/Lodge/Resort
- Information Site/Fee Station
- Interpretive Site (Admin)
- Interpretive Site (Minor)
- (Fire) Lookout/Cabin
- Organization Site
- Picnic Site
- Recreation Residence
- Swimming Site
- Trailhead
- Wildlife Viewing Site

**Project Components ***
**Mine Site**
- Open Pit
- Ore Processing Facilities/ Mine Support Infrastructure
- Tailings Storage Facility
- Development Rock Storage Facility
- Growth Media Stockpile
- Worker Housing Facility
- Operations Area Boundary

**Access Roads and Trail System**
- Groomed OSV Route
- Cell Tower Access Road
- Public Access Road

**Utilities**
- New Powerline
- Upgraded Powerline
- New Substation **
- Existing Substation **
- New Communication Tower
- Existing Communication Tower
- Cell Tower Option

**Offsite Locations**
- Midas Gold Offsite Location

**Other Features**
- U.S. Forest Service
- Wilderness
- County
- City/Town
- Railroad
- Highway
- Access Road
- Road
- Groomed Route
- Plowed Route
- Idaho Centennial Trail
- Stream/River
- Lake/Reservoir

# Operational Conditions Recreation (Winter) Alternative 4 Page 3 of 5 Stibnite Gold Project Stibnite, ID

*Base Layer: USGS The National Map 3D Elevation Program. USGS Earth Resources Observation & Science (EROS) Center GMTED2010. Data refreshed January, 2020.*
*Other Data Sources: Midas Gold; State of Idaho Geospatial Gateway (INSIDE Idaho), Boise National Forest, Payette National Forest*

Map Date: 6/22/2020

* Project Components are associated with Alternative 4
** Substation locations are approximate

The McCall – Stibnite Road (CR 50-412) consists of Lick Creek Road, East Fork South Fork Salmon River Road (East Fork Road) and Stibnite Road.

Not all features are visible in every map extent.

Document Path: M:\Denver_GIS\Projects\60538538_MidasGold\StibniteEIS\mxds\Recreation\Appendix Relative Path\Alt4_Winter_Operational_Rec_Mapbook_Pages_v14.mxd (Updated by RL 6/22/2020)

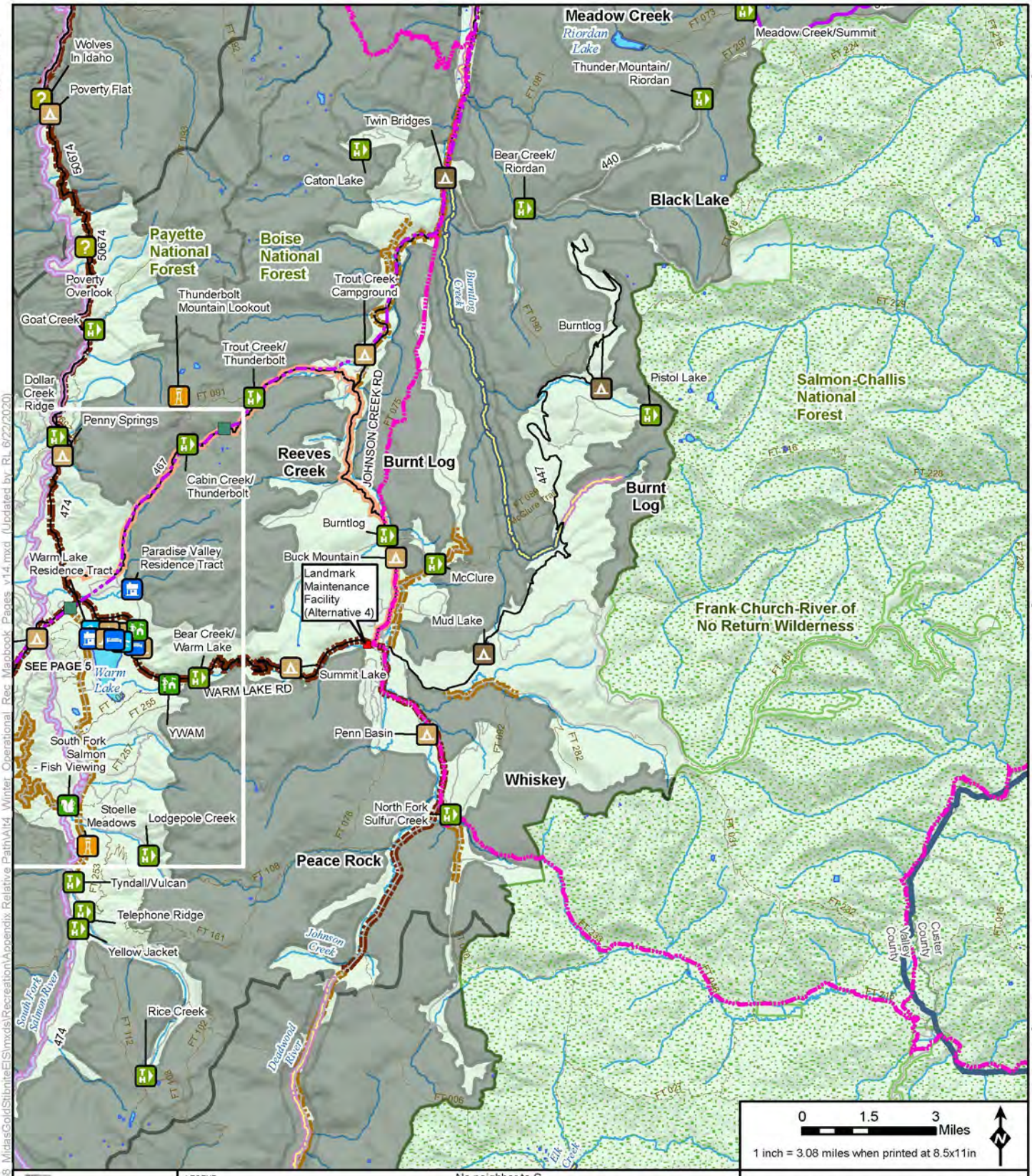




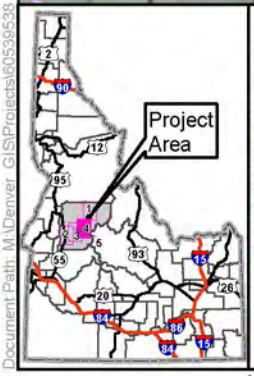


**LEGEND**

**ID Roadless Area Category**
- ID Roadless Area – Considered

**Wild And Scenic Rivers**
**Status/Classification**
- ?, Wild
- Designated, Wild
- Eligible, Recreational
- Eligible, Scenic
- Eligible, Wild
- Suitable, Recreational
- Suitable, Scenic
- Suitable, Wild

**Recreation Facilities**
- Boating Site
- Campground
- Dispersed Camping
- Day Use Area
- Documentary Site
- Group Picnic Site
- Horse Camp
- Hotel/Lodge/Resort
- Information Site/Fee Station
- Interpretive Site (Admin)
- Interpretive Site (Minor)
- (Fire) Lookout/Cabin
- Organization Site
- Picnic Site
- Recreation Residence
- Swimming Site
- Trailhead
- Wildlife Viewing Site

**Project Components***
**Mine Site**
- Open Pit
- Ore Processing Facilities/ Mine Support Infrastructure
- Tailings Storage Facility
- Development Rock Storage Facility
- Growth Media Stockpile
- Worker Housing Facility
- Operations Area Boundary

**Access Roads and Trail System**
- Groomed OSV Route
- Cell Tower Access Road
- Public Access Road

**Utilities**
- New Powerline
- Upgraded Powerline
- New Substation **
- Existing Substation **
- New Communication Tower
- Existing Communication Tower
- Cell Tower Option

**Offsite Locations**
- Midas Gold Offsite Location

**Other Features**
- U.S. Forest Service
- Wilderness
- County
- City/Town
- Railroad
- Highway
- Access Road
- Road
- Groomed Route
- Plowed Route
- Idaho Centennial Trail
- Stream/River
- Lake/Reservoir

No neighbor to S

# Operational Conditions Recreation (Winter) Alternative 4 Page 4 of 5 Stibnite Gold Project Stibnite, ID

*Base Layer: USGS The National Map: 3D Elevation Program. USGS Earth Resources Observation & Science (EROS) Center GMTED2010. Data refreshed January, 2020.*
*Other Data Sources: Midas Gold, State of Idaho Geospatial Gateway (INSIDE Idaho), Boise National Forest, Payette National Forest*

Map Date: 6/22/2020

* Project Components are associated with Alternative 4
** Substation locations are approximate

The McCall – Stibnite Road (CR 50-412) consists of Lick Creek Road, East Fork South Fork Salmon River Road (East Fork Road) and Stibnite Road.

Not all features are visible in every map extent.

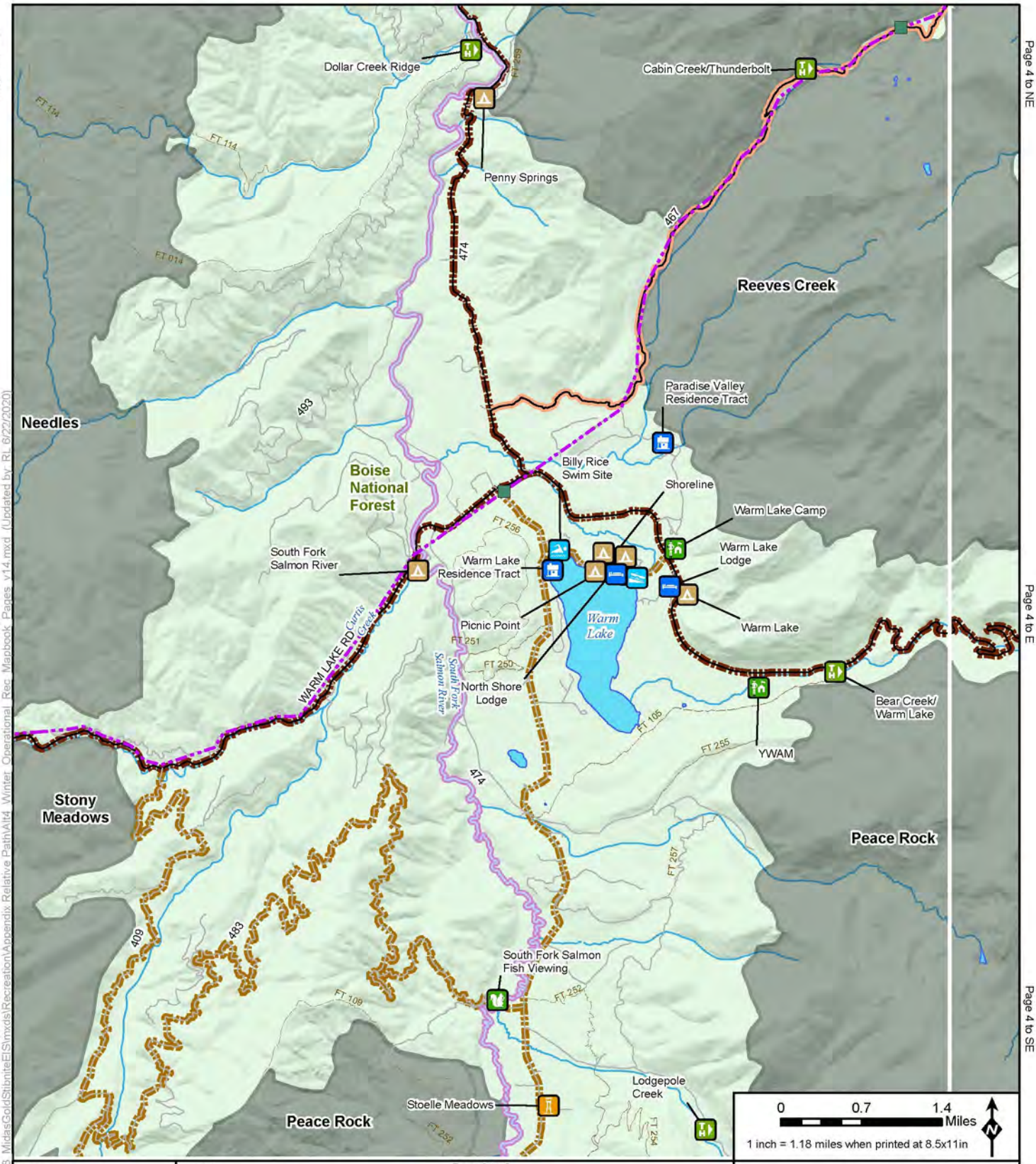




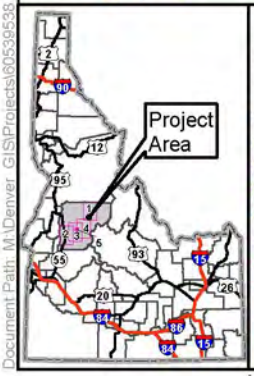


**LEGEND**

**ID Roadless Area Category**
- ID Roadless Area – Considered

**Wild And Scenic Rivers**
**Status/Classification**
- ?, Wild
- Designated, Wild
- Eligible, Recreational
- Eligible, Scenic
- Eligible, Wild
- Suitable, Recreational
- Suitable, Scenic
- Suitable, Wild

**Recreation Facilities**
- Boating Site
- Campground
- Dispersed Camping
- Day Use Area
- Documentary Site
- Group Picnic Site
- Horse Camp
- Hotel/Lodge/Resort
- Information Site/Fee Station
- Interpretive Site (Admin)
- Interpretive Site (Minor)
- (Fire) Lookout/Cabin
- Organization Site
- Picnic Site
- Recreation Residence
- Swimming Site
- Trailhead
- Wildlife Viewing Site

**Project Components***
**Mine Site**
- Open Pit
- Ore Processing Facilities/ Mine Support Infrastructure
- Tailings Storage Facility
- Development Rock Storage Facility
- Growth Media Stockpile
- Worker Housing Facility
- Operations Area Boundary

**Access Roads and Trail System**
- Groomed OSV Route
- Cell Tower Access Road
- Public Access Road

**Utilities**
- New Powerline
- Upgraded Powerline
- New Substation **
- Existing Substation **
- New Communication Tower
- Existing Communication Tower
- Cell Tower Option

**Offsite Locations**
- Midas Gold Offsite Location

**Other Features**
- U.S. Forest Service
- Wilderness
- County
- City/Town
- Railroad
- Highway
- Access Road
- Road
- Groomed Route
- Plowed Route
- Idaho Centennial Trail
- Stream/River
- Lake/Reservoir

# Operational Conditions Recreation (Winter) Alternative 4 Page 5 of 5 Stibnite Gold Project Stibnite, ID

*Base Layer: USGS The National Map 3D Elevation Program. USGS Earth Resources Observation & Science (EROS) Center GMTED2010. Data refreshed January, 2020.*
*Other Data Sources: Midas Gold, State of Idaho Geospatial Gateway (INSIDE Idaho), Boise National Forest, Payette National Forest*

Map Date: 6/22/2020

* Project Components are associated with Alternative 4
** Substation locations are approximate

The McCall – Stibnite Road (CR 50-412) consists of Lick Creek Road, East Fork South Fork Salmon River Road (East Fork Road) and Stibnite Road.

Not all features are visible in every map extent.

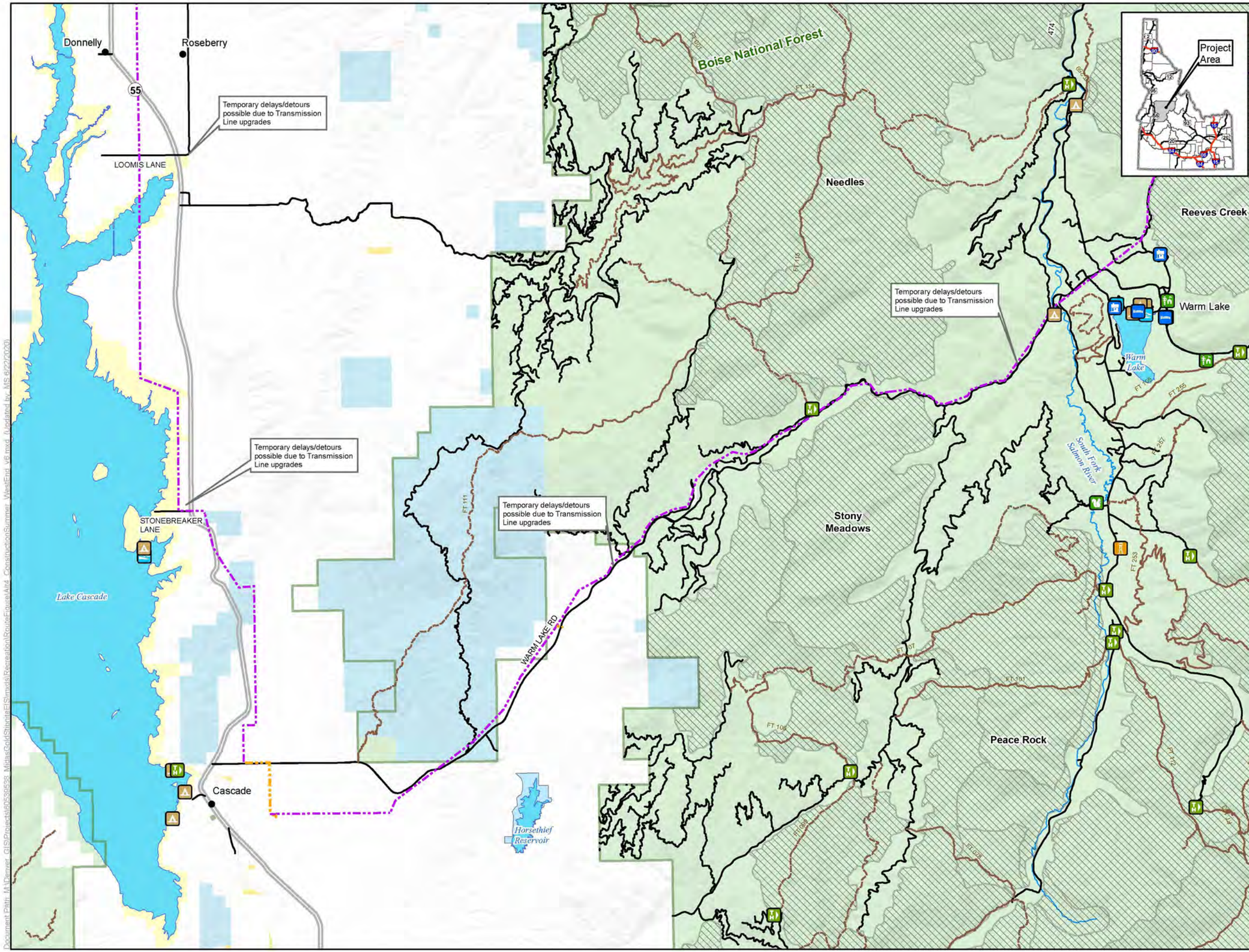


## LEGEND

**Recreation Facilities**

- Boating Site
- Campground
- Dispersed Camping
- Day Use Area
- Documentary Site
- Group Picnic Site
- Horse Camp
- Hotel/Lodge/Resort
- Information Site/Fee Station
- Interpretive Site (Admin)
- Interpretive Site (Minor)
- (Fire) Lookout/Cabin
- Organization Site
- Picnic Site
- Recreation Resdience
- Swimming Site
- Trailhead
- Wildlife Viewing Site

**Project Components***

**Utilities**

- New Transmission Line
- Upgraded Transmission Line

**Other Features**

- U.S. Forest Service
- Wilderness
- IRA and Forest Plan Special Area
- County
- City/Town
- Highway
- Road
- Trail
- Stream/River
- Lake/Reservoir

**Surface Land Management**

- Bureau of Land Management
- Bureau of Reclamation
- Private
- State
- U.S. Forest Service

*Project Components are associated with Alternative 4
Note:
The McCall – Stibnite Road (CR 50-412) consists of Lick Creek Road, East Fork South Fork Salmon River Road (East Fork Road) and Stibnite Road

0 1 2 Miles

1 inch = 1.79 miles when printed at 11x17

# Construction Summer Routes Alternative 4 West End Stibnite Gold Project Stibnite, ID

*Base Layer: USGS The National Map: 3D Elevation Program. USGS Earth Resources Observation & Science (EROS) Center: GMTED2010. Data refreshed January, 2020.*
*Other Data Sources: Midas Gold; State of Idaho Geospatial Gateway (INSIDE Idaho); USGS; Boise National Forest; Payette National Forest*

Map Date: 6/22/2020

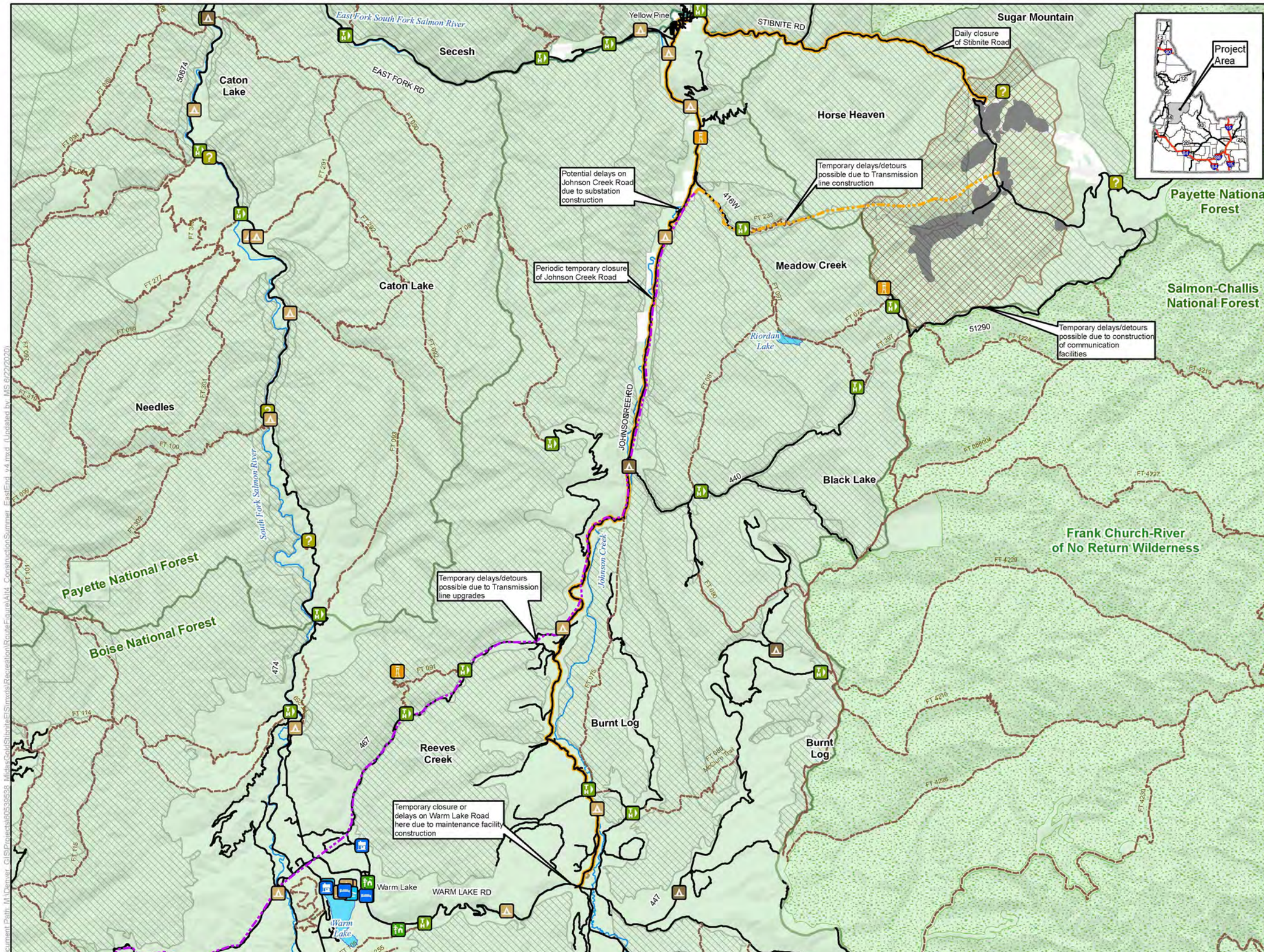


## LEGEND

**Recreation Facilities**

- Boating Site
- Campground
- Dispersed Camping
- Day Use Area
- Documentary Site
- Group Picnic Site
- Horse Camp
- Hotel/Lodge/Resort
- Information Site/Fee Station
- Interpretive Site (Admin)
- Interpretive Site (Minor)
- (Fire) Lookout/Cabin
- Organization Site
- Picnic Site
- Recreation Resdience
- Swimming Site
- Trailhead
- Wildlife Viewing Site

**Project Components***

- Mine Site
- Operations Area Boundary

**Access Roads and Trail System**

- Yellow Pine Route

**Utilities**

- New Transmission Line
- Upgraded Transmission Line

**Other Features**

- U.S. Forest Service
- Wilderness
- IRA and Forest Plan Special Area
- County
- City/Town
- Highway
- Road
- Trail
- Stream/River
- Lake/Reservoir

**Surface Land Management**

- Private
- U.S. Forest Service

*Project Components are associated with Alternative 4

Note:
The McCall – Stibnite Road (CR 50-412) consists of Lick Creek Road, East Fork South Fork Salmon River Road (East Fork Road) and Stibnite Road

0 1 2 Miles

1 inch = 2.3 miles when printed at 11x17

# Construction Summer Routes East End Alternative 4 Stibnite Gold Project Stibnite, ID

*Base Layer: USGS The National Map: 3D Elevation Program. USGS Earth Resources Observation & Science (EROS) Center: GMTED2010. Data refreshed January, 2020.*
*Other Data Sources: Midas Gold; State of Idaho Geospatial Gateway (INSIDE Idaho); USGS; Boise National Forest; Payette National Forest*

Map Date: 6/22/2020

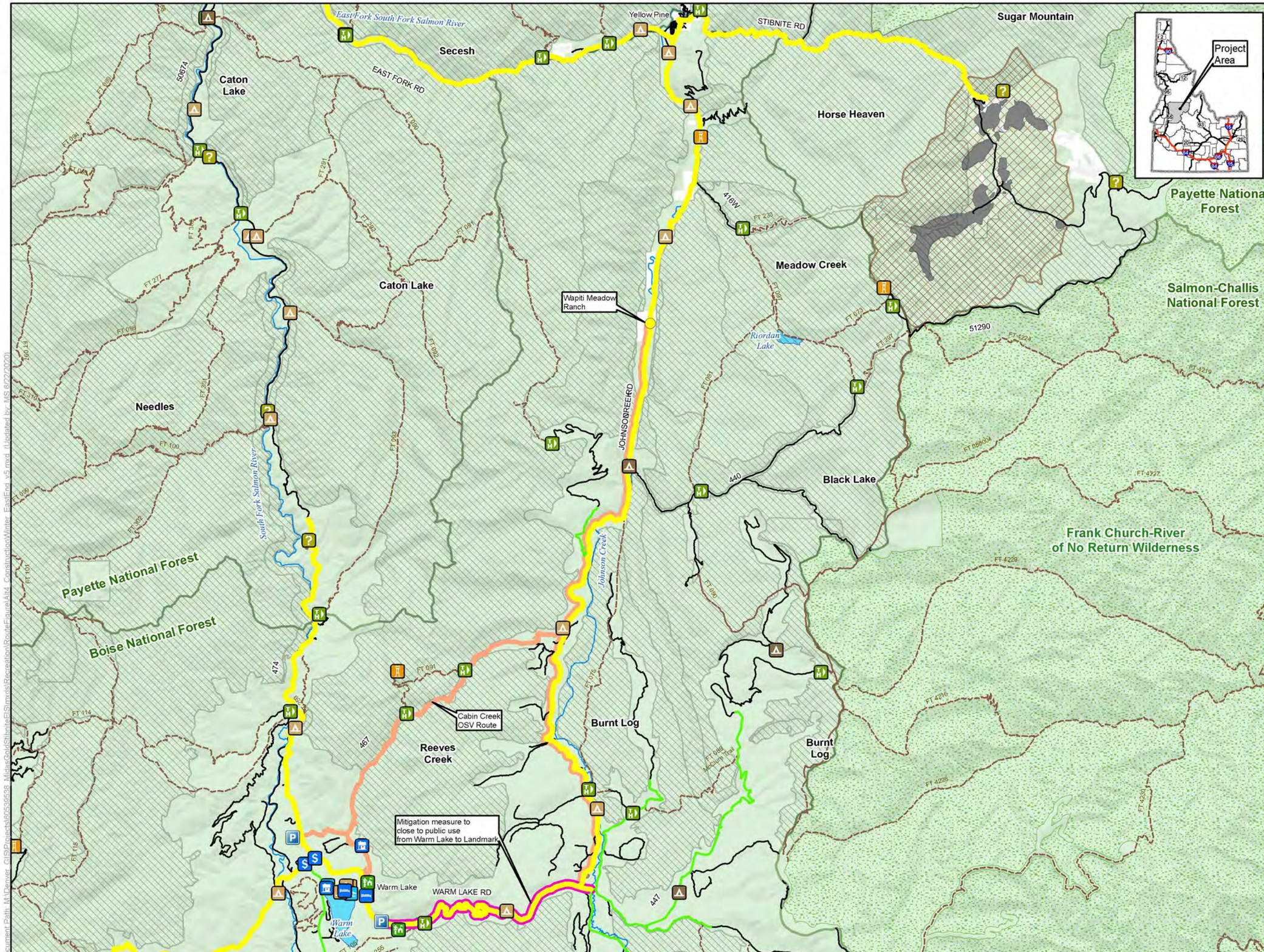


## LEGEND

- Winter Parking Area
- Wapiti Meadow Ranch
- Closed for Public Access
- New OSV Route
- Existing OSV Route
- Plowed Route

**Recreation Facilities**

- Boating Site
- Campground
- Dispersed Camping
- Day Use Area
- Documentary Site
- Group Picnic Site
- Horse Camp
- Hotel/Lodge/Resort
- Information Site/Fee Station
- Interpretive Site (Admin)
- Interpretive Site (Minor)
- (Fire) Lookout/Cabin
- Organization Site
- Picnic Site
- Recreation Resdience
- Swimming Site
- Trailhead
- Wildlife Viewing Site

**Project Components***

- Mine Site
- Operations Area Boundary

**Other Features**

- U.S. Forest Service
- Wilderness
- IRA and Forest Plan Special Area
- County
- City/Town
- Highway
- Road
- Trail
- Stream/River
- Lake/Reservoir

**Surface Land Management**

- Private
- U.S. Forest Service

*Project Components are associated with Alternative 4
Note:
The McCall – Stibnite Road (FR 50-412) consists of Lick Creek Road, East Fork South Fork Salmon River Road (East Fork Road) and Stibnite Road

0 1 2 Miles
1 inch = 2.3 miles when printed at 11x17

# Construction Winter Routes East End Alternative 4 Stibnite Gold Project Stibnite, ID

*Base Layer: USGS The National Map: 3D Elevation Program. USGS Earth Resources Observation & Science (EROS) Center: GMTED2010. Data refreshed January, 2020.*
*Other Data Sources: Midas Gold; State of Idaho Geospatial Gateway (INSIDE Idaho); USGS; Boise National Forest; Payette National Forest*

Map Date: 6/22/2020

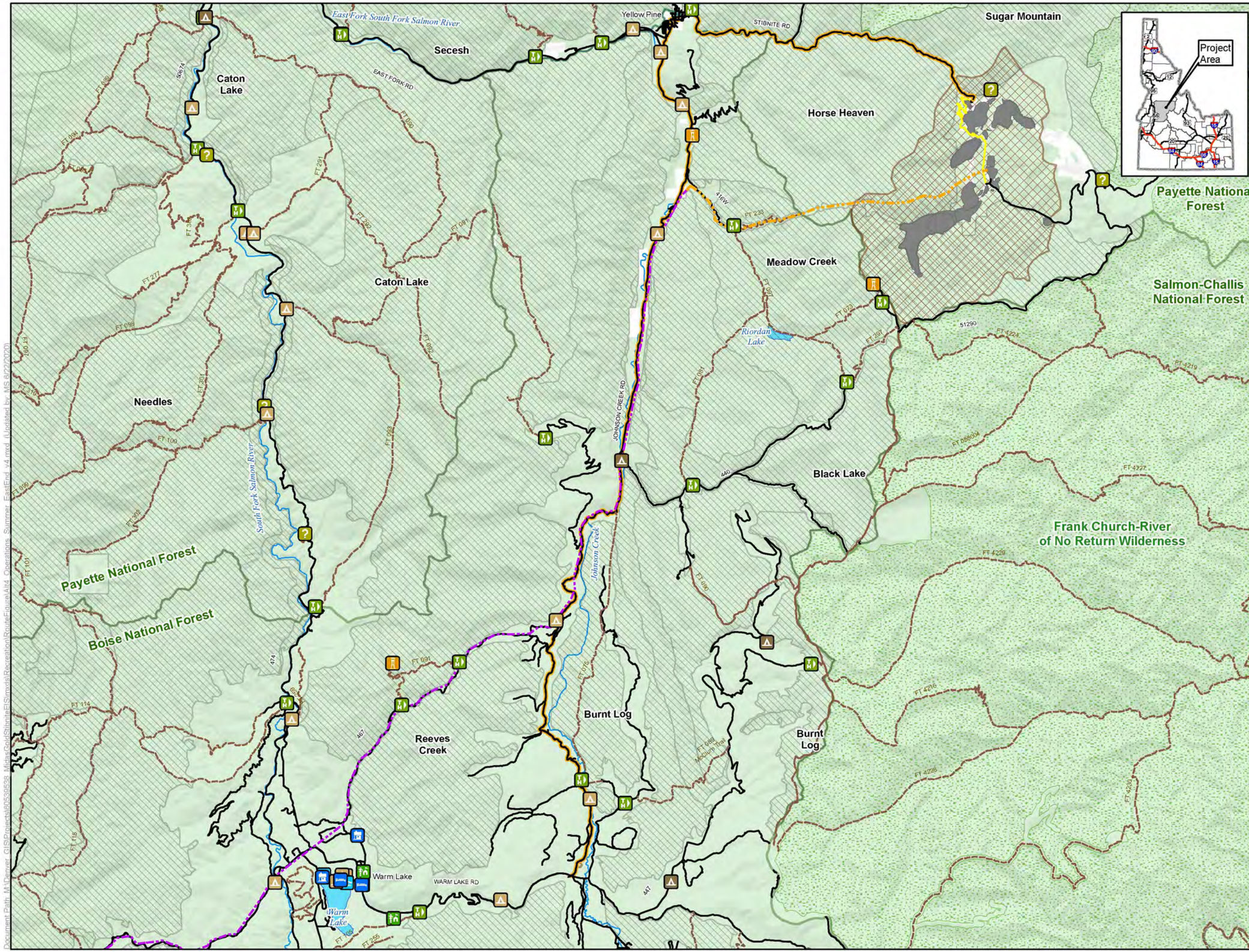


## LEGEND

**Recreation Facilities**
- Boating Site
- Campground
- Dispersed Camping
- Day Use Area
- Documentary Site
- Group Picnic Site
- Horse Camp
- Hotel/Lodge/Resort
- Information Site/Fee Station
- Interpretive Site (Admin)
- Interpretive Site (Minor)
- (Fire) Lookout/Cabin
- Organization Site
- Picnic Site
- Recreation Resdience
- Swimming Site
- Trailhead
- Wildlife Viewing Site

**Project Components***
- Mine Site
- Operations Area Boundary

**Access Roads and Trail System**
- Yellow Pine Route
- Public Access Road

**Utilities**
- New Transmission Line
- Upgraded Transmission Line

**Other Features**
- U.S. Forest Service
- Wilderness
- IRA and Forest Plan Special Area
- County
- City/Town
- Highway
- Road
- Trail
- Stream/River
- Lake/Reservoir

**Surface Land Management**
- Private
- U.S. Forest Service

*Project Components are associated with Alternative 4
Note:
The McCall – Stibnite Road (CR 50-412) consists of Lick Creek Road, East Fork South Fork Salmon River Road (East Fork Road) and Stibnite Road

0 1 2 Miles
1 inch = 2.3 miles when printed at 11x17

# Operations Summer Routes East End Alternative 4 Stibnite Gold Project Stibnite, ID

*Base Layer: USGS The National Map: 3D Elevation Program. USGS Earth Resources Observation & Science (EROS) Center: GMTED2010. Data refreshed January, 2020.*
*Other Data Sources: Midas Gold; State of Idaho Geospatial Gateway (INSIDE Idaho); USGS; Boise National Forest; Payette National Forest*

Map Date: 6/22/2020

Document Path: M:\Projects\0656658_Mike Rul\Stibnite\FS\maps\Recreation\RouteFigures\Alt4_Operations_Summer_EastEnd_v4.mxd (Updated by MS 6/22/2020)

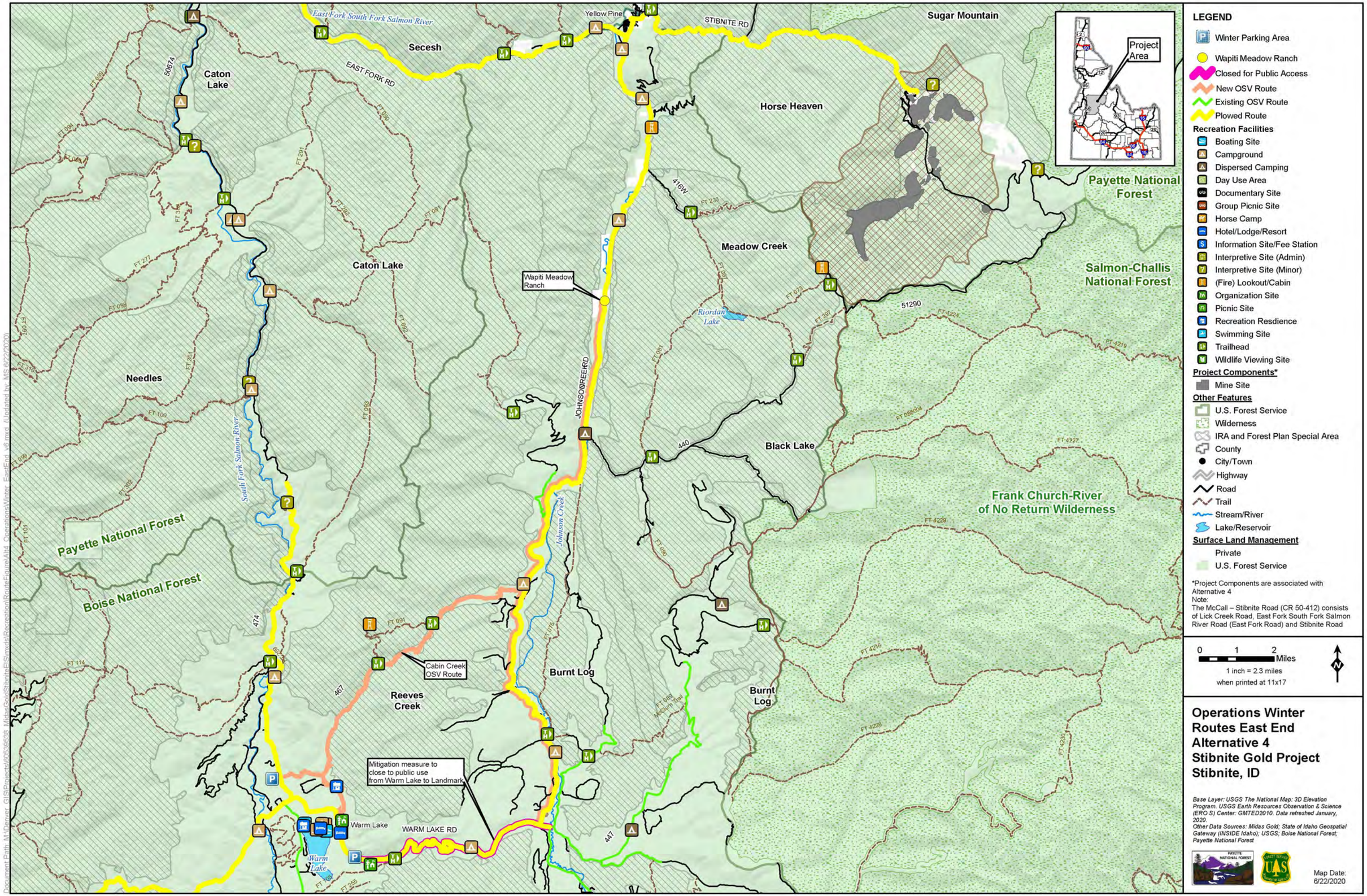
East Fork South Fork Salmon River
Yellow Pine
STIBNITE RD
Sugar Mountain
Secesh
EAST FORK RD
Caton Lake
Horse Heaven
Project Area
Payette National Forest
Meadow Creek
Caton Lake
Wapiti Meadow Ranch
Salmon-Challis National Forest
Riordan Lake
Needles
JOHNSON BREE RD
Black Lake
South Fork Salmon River
Frank Church-River of No Return Wilderness
Payette National Forest
Boise National Forest
Johnson Creek
Cabin Creek OSV Route
Burnt Log
Reeves Creek
Burnt Log
Mitigation measure to close to public use from Warm Lake to Landmark
Warm Lake
WARM LAKE RD
Warm Lake
LEGEND
Winter Parking Area
Wapiti Meadow Ranch
Closed for Public Access
New OSV Route
Existing OSV Route
Plowed Route
Recreation Facilities
Boating Site
Campground
Dispersed Camping
Day Use Area
Documentary Site
Group Picnic Site
Horse Camp
Hotel/Lodge/Resort
Information Site/Fee Station
Interpretive Site (Admin)
Interpretive Site (Minor)
(Fire) Lookout/Cabin
Organization Site
Picnic Site
Recreation Resdience
Swimming Site
Trailhead
Wildlife Viewing Site
Project Components*
Mine Site
Other Features
U.S. Forest Service
Wilderness
IRA and Forest Plan Special Area
County
City/Town
Highway
Road
Trail
Stream/River
Lake/Reservoir
Surface Land Management
Private
U.S. Forest Service
*Project Components are associated with Alternative 4
Note:
The McCall – Stibnite Road (CR 50-412) consists of Lick Creek Road, East Fork South Fork Salmon River Road (East Fork Road) and Stibnite Road
0 1 2 Miles
1 inch = 2.3 miles when printed at 11x17
Operations Winter Routes East End Alternative 4 Stibnite Gold Project Stibnite, ID
Base Layer: USGS The National Map: 3D Elevation Program. USGS Earth Resources Observation & Science (EROS) Center: GMTED2010. Data refreshed January, 2020.
Other Data Sources: Midas Gold; State of Idaho Geospatial Gateway (INSIDE Idaho); USGS; Boise National Forest; Payette National Forest
Map Date: 6/22/2020

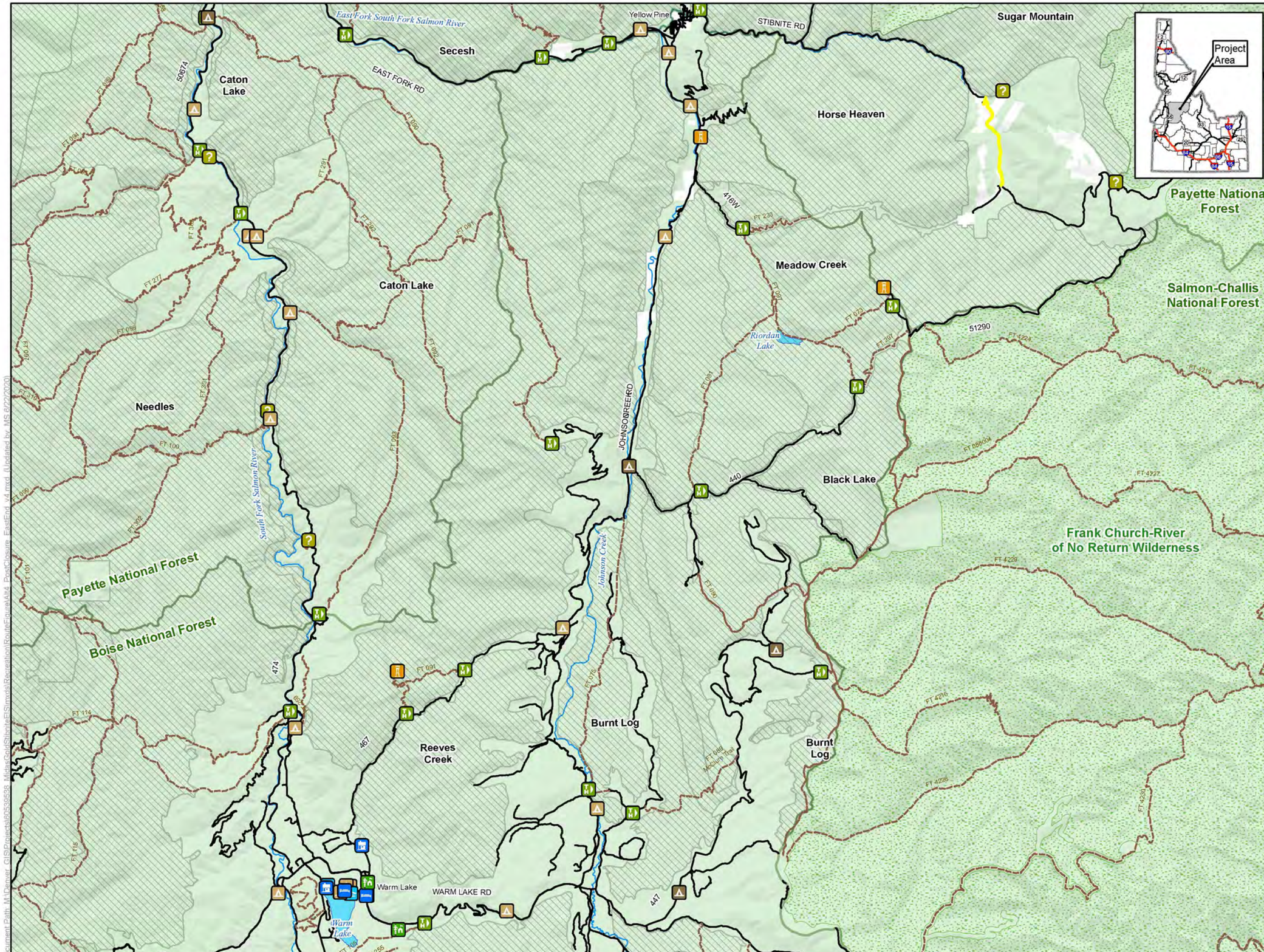


## LEGEND

Public Access Post Closure

**Recreation Facilities**

- Boating Site
- Campground
- Dispersed Camping
- Day Use Area
- Documentary Site
- Group Picnic Site
- Horse Camp
- Hotel/Lodge/Resort
- Information Site/Fee Station
- Interpretive Site (Admin)
- Interpretive Site (Minor)
- (Fire) Lookout/Cabin
- Organization Site
- Picnic Site
- Recreation Resdience
- Swimming Site
- Trailhead
- Wildlife Viewing Site

**Other Features**

- U.S. Forest Service
- Wilderness
- IRA and Forest Plan Special Area
- County
- City/Town
- Highway
- Road
- Trail
- Stream/River
- Lake/Reservoir

**Surface Land Management**

- Private
- U.S. Forest Service

Note:
The McCall – Stibnite Road (CR 50412) consists of Lick Creek Road, East Fork South Fork Salmon River Road (East Fork Road) and Stibnite Road

0 1 2 Miles

1 inch = 2.3 miles when printed at 11x17

# Post Closure Summer Routes East End Alternative 4 Stibnite Gold Project Stibnite, ID

*Base Layer: USGS The National Map: 3D Elevation Program. USGS Earth Resources Observation & Science (EROS) Center: GMTED2010. Data refreshed January, 2020.*
*Other Data Sources: Midas Gold; State of Idaho Geospatial Gateway (INSIDE Idaho); USGS; Boise National Forest; Payette National Forest*

Map Date: 6/22/2020

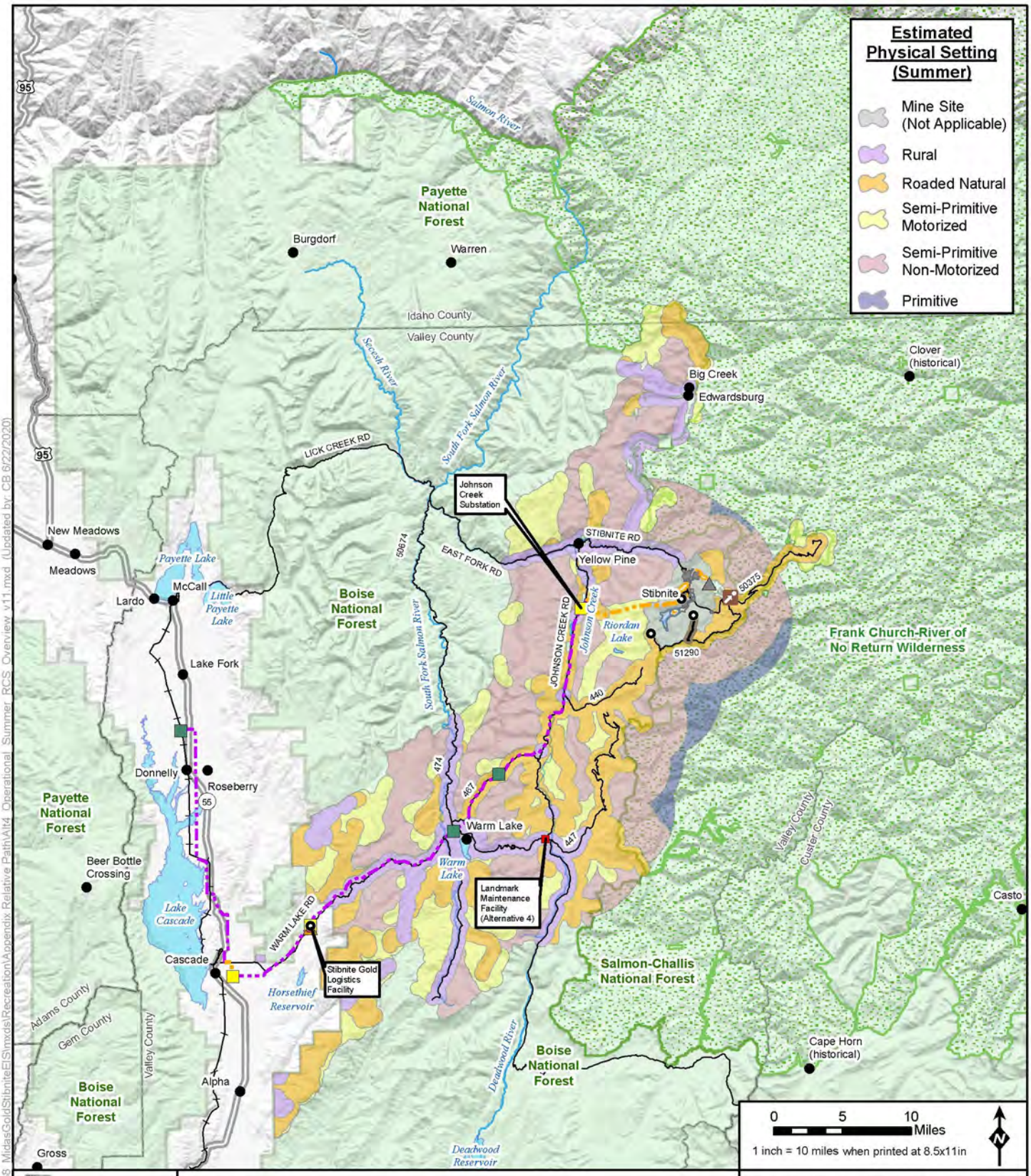


Document Path: M:\Denver_GIS\Projects\60539538_MidasGold\StibniteEIS\mxds\Recreation\Appendix Relative Path\Alt4_Operational_Summer_RCS_Overview_v11.mxd (Updated by: CB 6/22/2020)

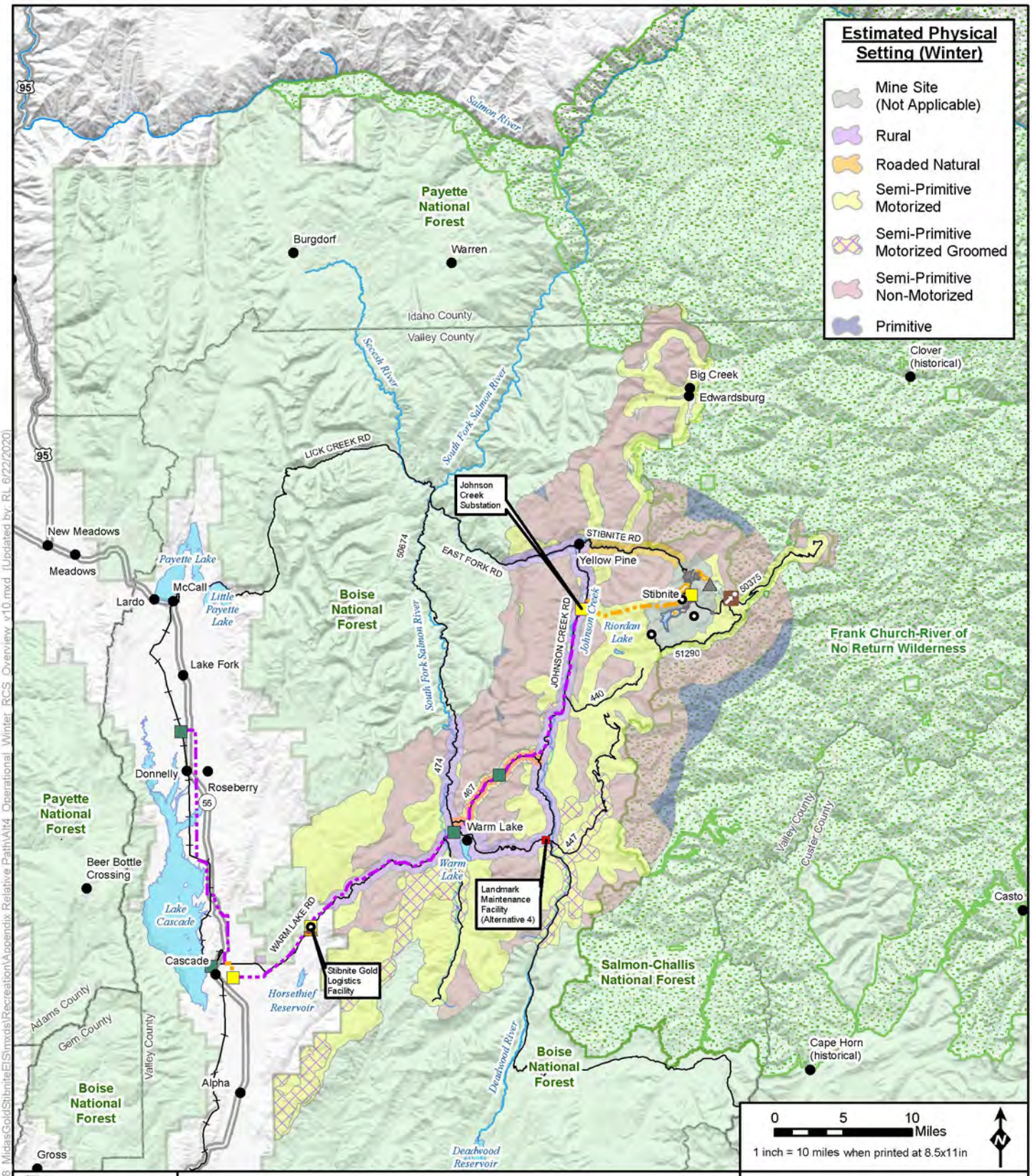


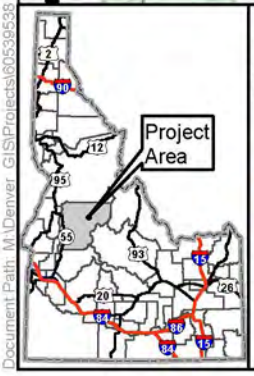


## LEGEND

**Project Components ***

**Mine Site**
- Open Pit
- Ore Processing Facilities/ Mine Support Infrastructure
- Tailings Storage Facility
- Development Rock Storage Facility
- Growth Media Stockpile
- Worker Housing Facility

**Access Roads and Trail System**
- Groomed OSV Route
- Cell Tower Access Road

**Utilities**
- New Powerline
- Upgraded Powerline
- New Substation **
- Existing Substation **
- New Communication Tower
- Existing Communication Tower
- Cell Tower Option

**Offsite Facilities**
- Midas Gold Offsite Facility

**Other Features**
- U.S. Forest Service
- Wilderness
- County
- City/Town
- Monumental Summit
- Railroad
- Highway
- Road
- Stream/River
- Lake/Reservoir

* Project Components are associated with Alternative 4

** Substation locations are approximate

Note: The McCall – Stibnite Road (CR 50-412) consists of Lick Creek Road, East Fork South Fork Salmon River Road (East Fork Road) and Stibnite Road.

# Estimated Physical Setting: Winter (Operational) Alternative 4 Stibnite Gold Project Stibnite, ID

*Base Layer: USGS The National Map: 3D Elevation Program. USGS Earth Resources Observation & Science (EROS) Center: GMTED2010. Data refreshed January, 2020. Other Data Sources: Midas Gold; State of Idaho Geospatial Gateway (INSIDE Idaho); Boise National Forest; Payette National Forest*

Map Date: 6/22/2020

Document Path: M:\Denver_GIS\Projects\60539538_MidasGold\StibniteEIS\mxds\Recreation\Appendix Relative Path\Alt4_Operational_Winter_RCS_Overview_v10.mxd (Updated by: RL 6/22/2020)

**References Cited**

AECOM Technical Services, Inc. (AECOM)

2020 Stibnite Gold Project. AECOM Geodatabase and Geodatabase Associated Calculations, Affected Acreage GIS data. [GIS Data].

Idaho Outfitters and Guides Licensing Board (IOGLB)

2020a Flying Resort Ranches. Available: https://idfg.idaho.gov/ifwis/ioglb/outfitter/66305. Accessed: June 30, 2020.

2020b Juniper Mountain Outfitters Inc. Available: https://idfg.idaho.gov/ifwis/ioglb/outfitter/65498. Accessed June 30, 2020.

U.S. Forest Service (Forest Service)

2003 National Recreation Opportunity Spectrum Inventory Mapping Protocol. Available at: https://view.officeapps.live.com/op/view.aspx?src= https%3A%2F%2Fwww.fs.fed.us%2Feng%2FROS-RecCapacity%2Fminus%2520appC.finalROSmappingPROCESS.doc.

2013 Resort/Marina Term Special Use Permit. May 31, 2013.

2015a Non-Motorized Trail GIS Data. Obtained by AECOM from FSGeodata Clearinghouse (https://data.fs.usda.gov/geodata/). Data of data: June 22, 2015. [GIS data].

2015b Decision Memo: Outfitter & Guide Permit Issuance Flying Resort Ranches, Inc. USDA Forest Service, Payette National Forest, Krassel Ranger District. October 27, 2015. Available at: https://www.fs.usda.gov/nfs/11558/www/nepa/96481_FSPLT3_2578809.pdf.

2015c Flying Resort Ranches Description. October 28, 2015. Available at: https://www.fs.usda.gov/nfs/11558/www/nepa/96481_FSPLT3_2578830.pdf.

2015d Idaho Wilderness Company Description. October 28, 2015. Available at: https://www.fs.usda.gov/nfs/11558/www/nepa/96481_FSPLT3_2578831.pdf.

2015e Juniper Mountain Outfitters Special Use Permit Renewal Proposed Action Report. USDA Forest Service Boise National Forest, Cascade Ranger District. March 6, 2015. Available at: https://www.fs.usda.gov/nfs/11558/www/nepa/83899_FSPLT3_2424085.pdf.

2017a Winter Route GIS data. Data sent by Kari Gromatzsky to AECOM on December 14, 2017. Data filename: TransSnowmobile.shp. [GIS data].

2017b ROS GIS data. Data sent by Steve Penny to AECOM for Payette National Forest on April 20, 2017. Data sent by Brian Teats and Piper Goessel to AECOM on April 25 and

September 25, 2017, respectively. Data filenames are: ROS_SUMMER, ROS_WINTER, BOF_RecInventoryROS, and ROSWINTER. [GIS data].

2017c Decision Memo: 4 Summit Challenge 5 Year SUA. U.S. Forest Service, South Fork Salmon River, Krassel RD, Payette NF. February 15, 2017. Available at: https://www.fs.usda.gov/nfs/11558/www/nepa/105420_FSPLT3_3950972.pdf.

2017d Decision Memo: Outfitter & Guide Permit Issuance Elk Springs Outfitters. USDA Forest Service, Payette National Forest, Krassel Ranger District. March 22, 2017. Available at: https://www.fs.usda.gov/nfs/11558/www/nepa/96481_FSPLT3_3969110.pdf.

2019a Non-Winter Route GIS Data. Data sent by Steve Penny to AECOM on June 4, 2019. Data filename: PAF_BOF_SCF_Roads_20190604.gdb. [GIS data].

2019b Recreation-Related Special Use Permit Information for Boise National Forest. Data sent by email from Christopher Woras (BNF) to Anne Ferguson (AECOM). December 4, 2019.