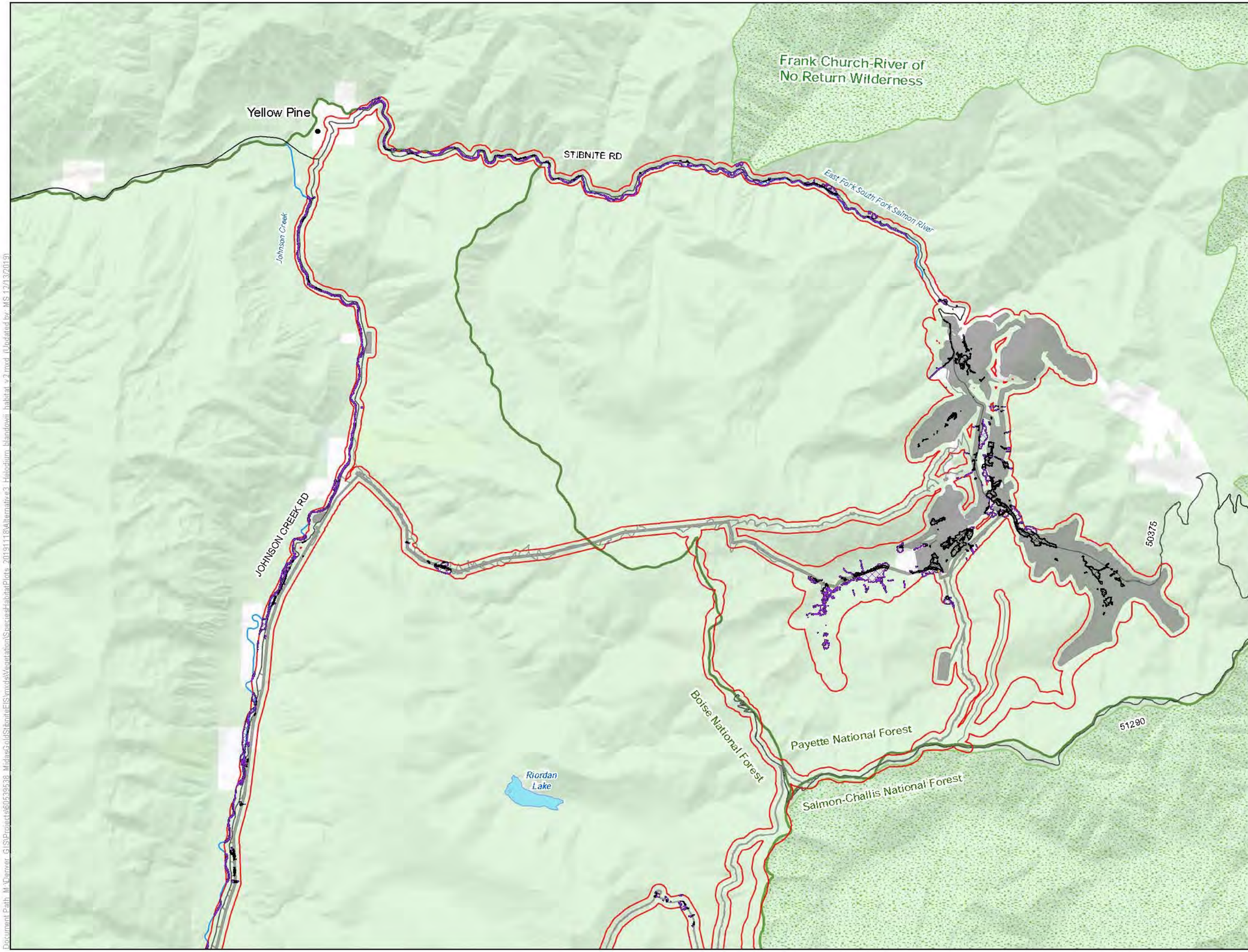

LEGEND

- Habitat Modeling Extent/Area of Potential Indirect Impacts
- Direct Impacts to Helodium blandowii Habitat
- Clearing of Tall Trees in Helodium blandowii Habitat for Transmission Line Operation
- Indirect Impacts to Helodium blandowii Habitat

Project Components*

- Alternative 3 Project Feature

Other Features

- U.S. Forest Service
- Wilderness
- County
- Road
- Stream/River
- Lake/Reservoir

Surface Management Agency

- Private
- U.S. Forest Service

*Project Components are associated with Alternative 3

0 0.65 1.3 Miles

1 inch = 1.09 miles when printed at 11x17

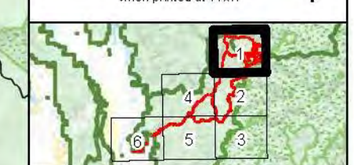

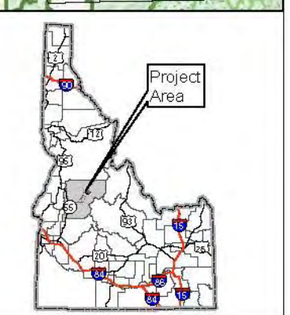

Helodium blandowii Habitat Alternative 3 Stibnite Gold Project Stibnite, ID

Base Layer: USGS The National Map: 3D Elevation Program. USGS Earth Resources Observation & Science (EROS) Center: GMTED2010. Data refreshed March, 2019.
Other Data Sources: Midas Gold; State of Idaho Geospatial Gateway (INSIDE Idaho); Boise National Forest; Payette National Forest

Map Date: 12/13/2019

Document Path: M:\Denver_GIS\Projects\60593538_MidasGoldStibniteEIS\mxds\Vegetation\SpeciesHabitatPlots_20191118\Alternative3_Helodium_blandowii_habitat_v2.mxd (Updated by MS 12/13/2019)

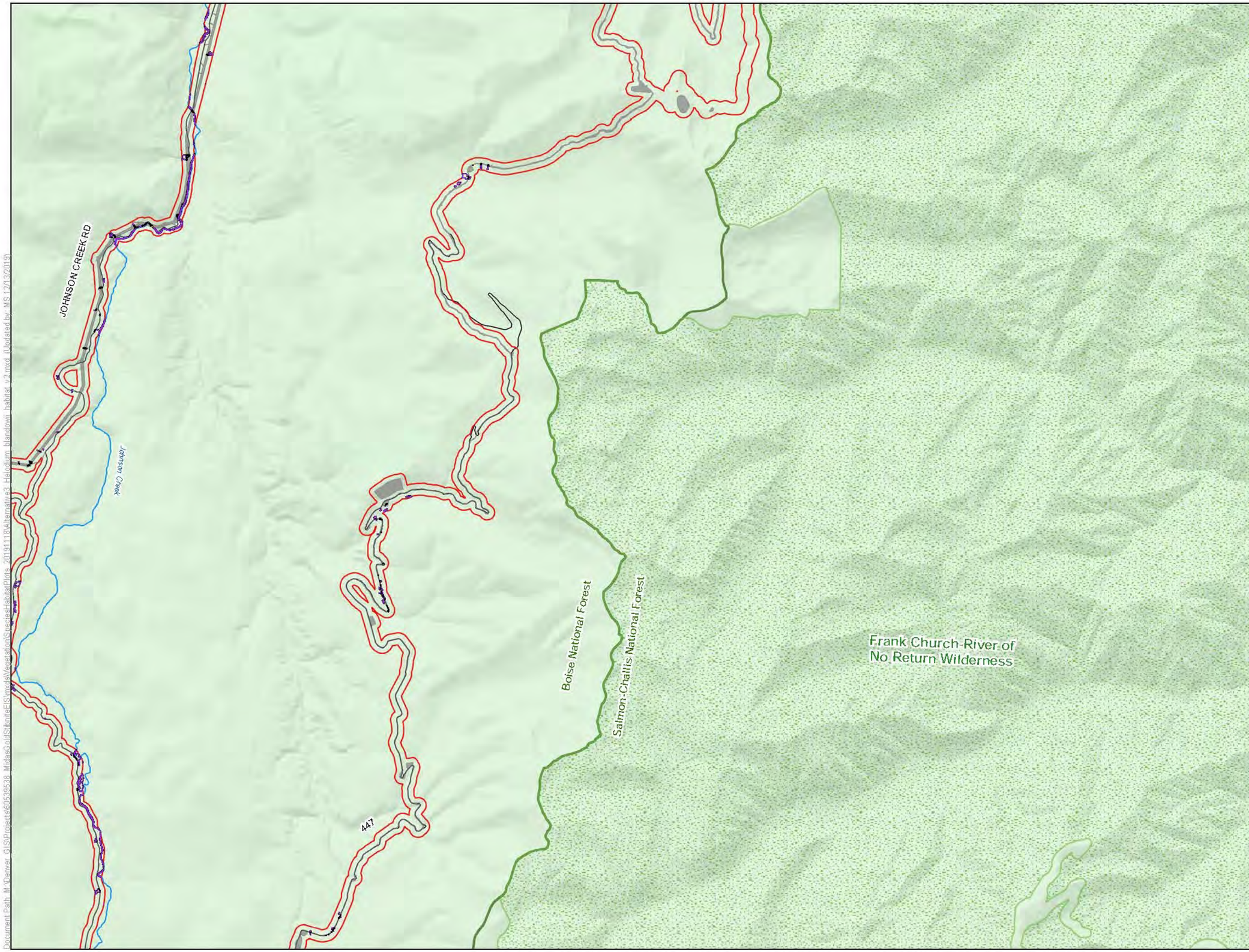

LEGEND

- Habitat Modeling Extent/Area of Potential Indirect Impacts
- Direct Impacts to Helodium blandowii Habitat
- Clearing of Tall Trees in Helodium blandowii Habitat for Transmission Line Operation
- Indirect Impacts to Helodium blandowii Habitat

Project Components*

- Alternative 3 Project Feature

Other Features

- U.S. Forest Service
- Wilderness
- County
- Road
- Stream/River
- Lake/Reservoir

Surface Management Agency

- U.S. Forest Service

*Project Components are associated with Alternative 3

0 0.65 1.3 Miles

1 inch = 1.09 miles when printed at 11x17

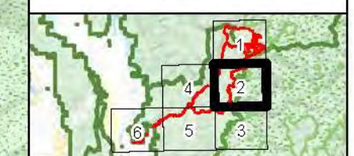

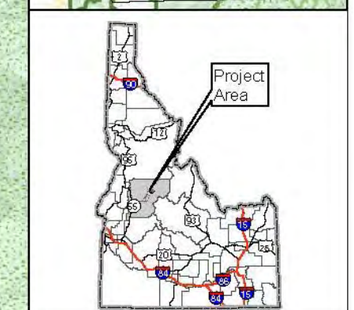

Helodium blandowii Habitat Alternative 3 Stibnite Gold Project Stibnite, ID

Base Layer: USGS The National Map: 3D Elevation Program. USGS Earth Resources Observation & Science (EROS) Center: GMTED2010. Data refreshed March, 2019.
Other Data Sources: Midas Gold; State of Idaho Geospatial Gateway (INSIDE Idaho); Boise National Forest; Payette National Forest

Map Date: 12/13/2019

Document Path: M:\Denver_GIS\Projects\60539538_MidasGoldStibniteEIS\mxds\Vegetation\SpeciesHabitatPlots_20191118\Alternative3_Helodium_blandowii_habitat_v2.mxd (Updated by: MS 12/13/2019)

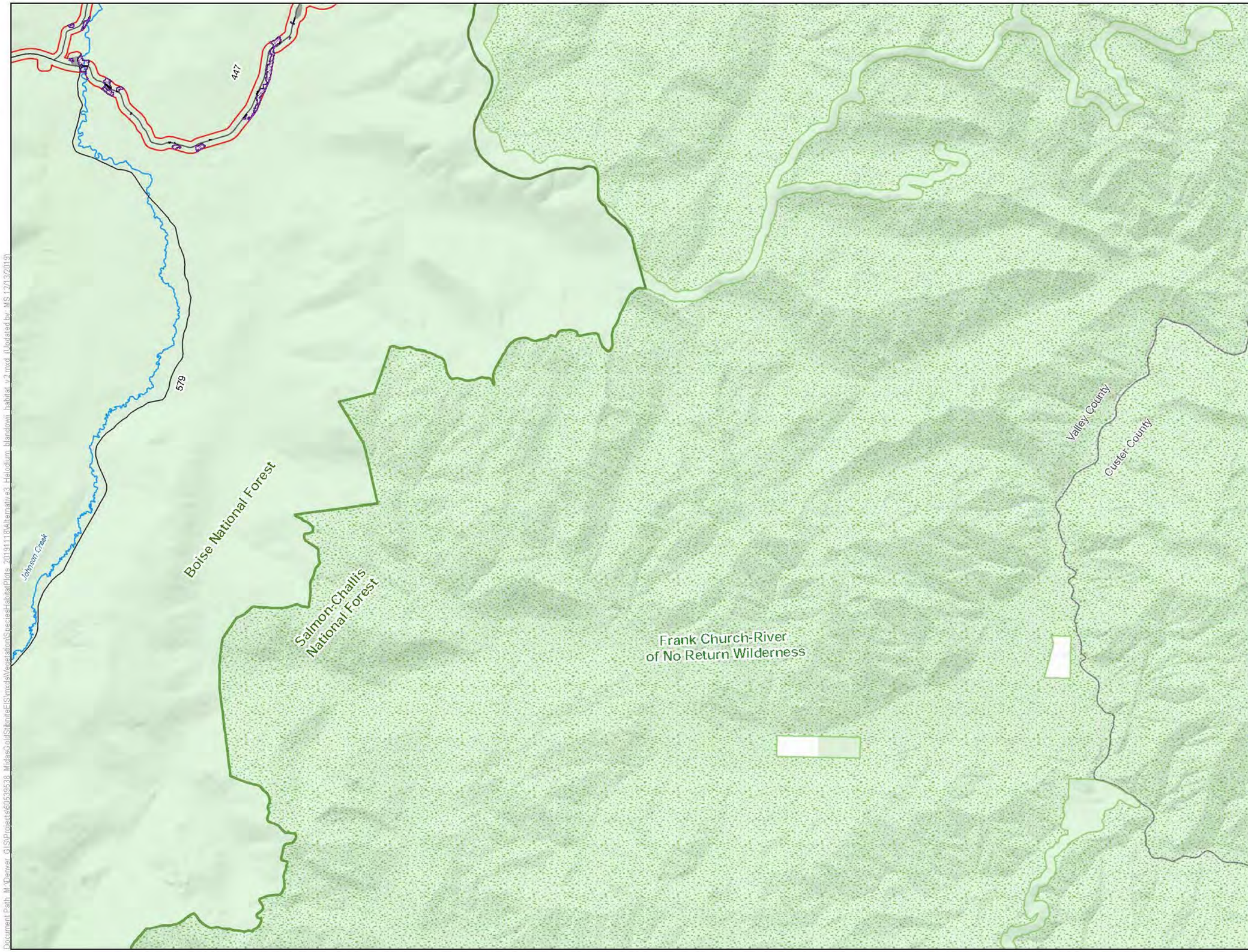

LEGEND

- Habitat Modeling Extent/Area of Potential Indirect Impacts
- Direct Impacts to Helodium blandowii Habitat
- Indirect Impacts to Helodium blandowii Habitat

Project Components*

- Alternative 3 Project Feature

Other Features

- U.S. Forest Service
- Wilderness
- County
- Road
- Stream/River
- Lake/Reservoir

Surface Management Agency

- Private
- U.S. Forest Service

*Project Components are associated with Alternative 3

0 0.65 1.3 Miles

1 inch = 1.09 miles when printed at 11x17

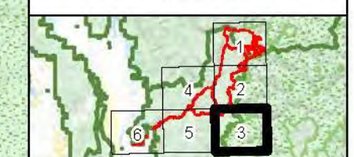

Helodium blandowii Habitat Alternative 3 Stibnite Gold Project Stibnite, ID

Base Layer: USGS The National Map: 3D Elevation Program. USGS Earth Resources Observation & Science (EROS) Center: GMTED2010. Data refreshed March, 2019.
Other Data Sources: Midas Gold; State of Idaho Geospatial Gateway (INSIDE Idaho); Boise National Forest; Payette National Forest

Map Date: 12/13/2019

Document Path: M:\Denver_GIS\Projects\60539638_MidasGoldStibniteEIS\mxds\Vegetation\Species\HabitatPlots_20191118\Alternative3_Helodium_blandowii_habitat_v2.mxd (Updated by: MS 12/13/2019)

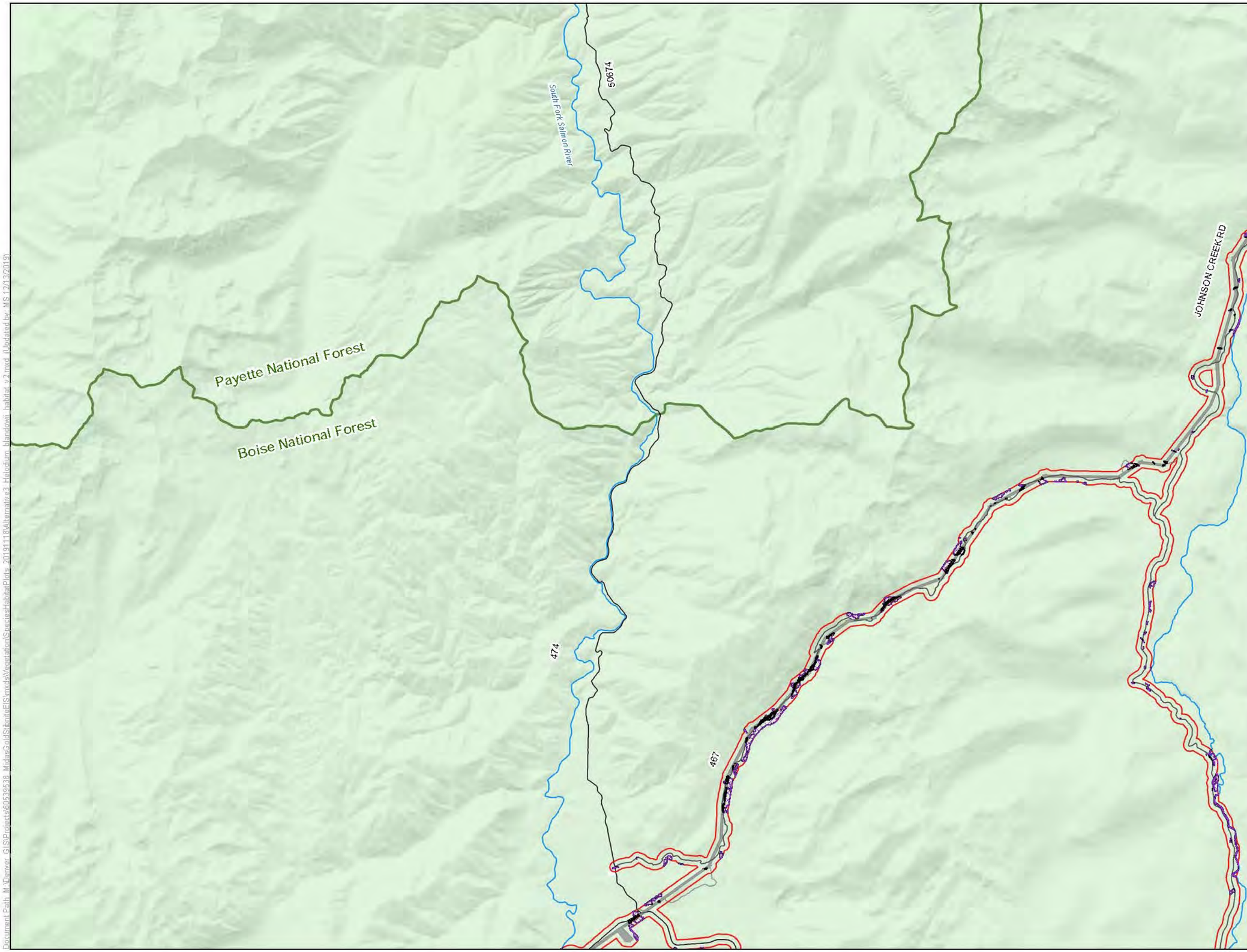

LEGEND

- Habitat Modeling Extent/Area of Potential Indirect Impacts
- Direct Impacts to Helodium blandowii Habitat
- Clearing of Tall Trees in Helodium blandowii Habitat for Transmission Line Operation
- Indirect Impacts to Helodium blandowii Habitat

Project Components*

- Alternative 3 Project Feature

Other Features

- U.S. Forest Service
- Wilderness
- County
- Road
- Stream/River
- Lake/Reservoir

Surface Management Agency

- Private
- U.S. Forest Service

*Project Components are associated with Alternative 3

0 0.65 1.3 Miles

1 inch = 1.09 miles when printed at 11x17

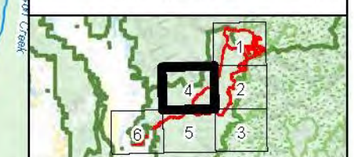

Helodium blandowii Habitat Alternative 3 Stibnite Gold Project Stibnite, ID

Base Layer: USGS The National Map: 3D Elevation Program. USGS Earth Resources Observation & Science (EROS) Center: GMTED2010. Date refreshed March, 2019.
Other Data Sources: Midas Gold; State of Idaho Geospatial Gateway (INSIDE Idaho); Boise National Forest; Payette National Forest

Map Date: 12/13/2019

Document Path: M:\Denver_GIS\Projects\60539538_MidasGoldStibniteEIS\mxds\Vegetation\SpecieHabitatPlots_20191118\Alternative3_Helodium_blandowii_habitat_v2.mxd (Updated by: MS 12/13/2019)

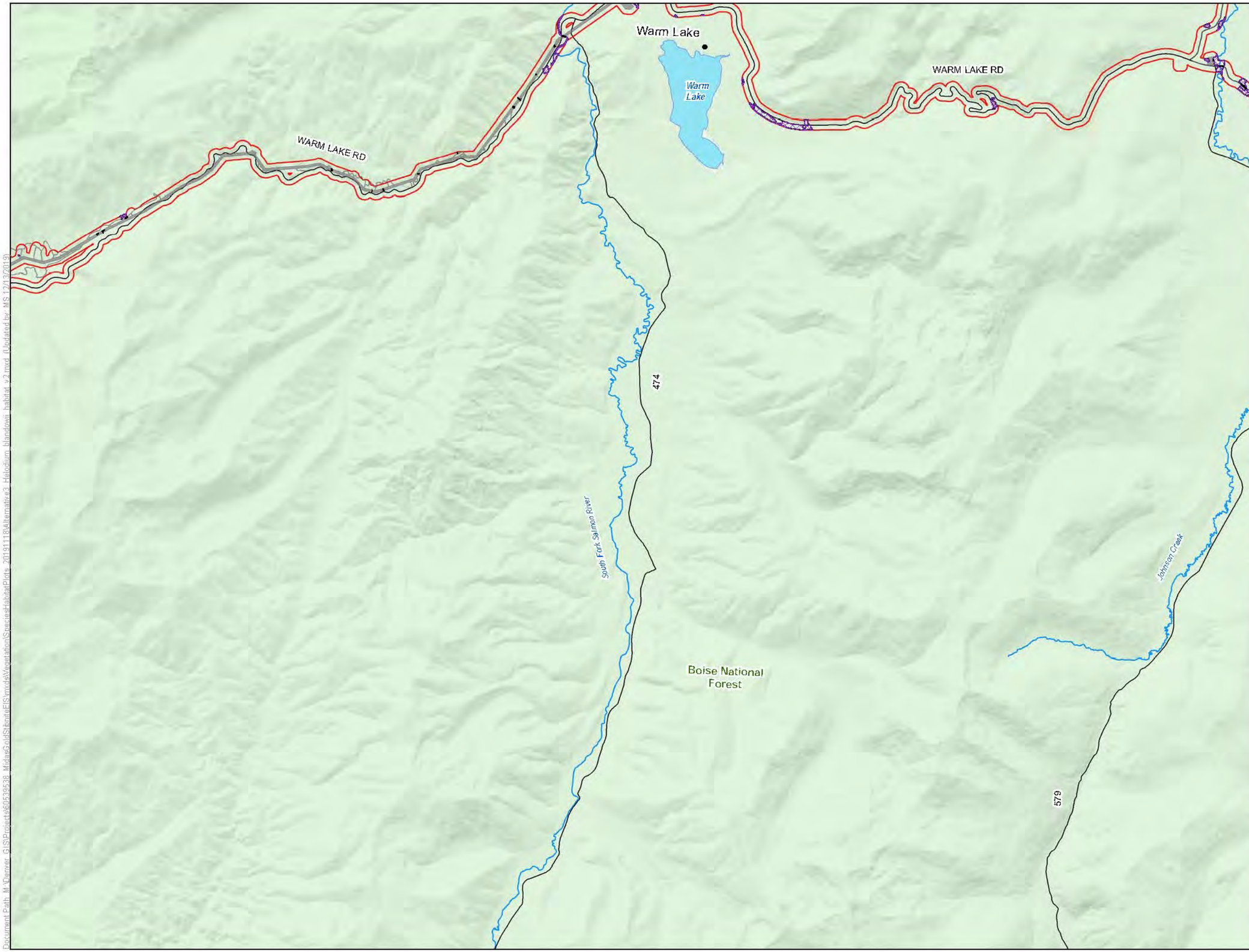

LEGEND

- Habitat Modeling Extent/Area of Potential Indirect Impacts
- Direct Impacts to Helodium blandowii Habitat
- Clearing of Tall Trees in Helodium blandowii Habitat for Transmission Line Operation
- Indirect Impacts to Helodium blandowii Habitat

Project Components*

- Alternative 3 Project Feature

Other Features

- U.S. Forest Service
- Wilderness
- County
- Road
- Stream/River
- Lake/Reservoir

Surface Management Agency

- U.S. Forest Service

*Project Components are associated with Alternative 3

0 0.65 1.3 Miles

1 inch = 1.09 miles when printed at 11x17

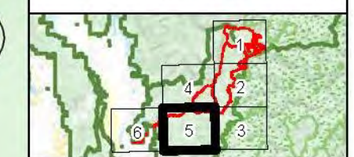

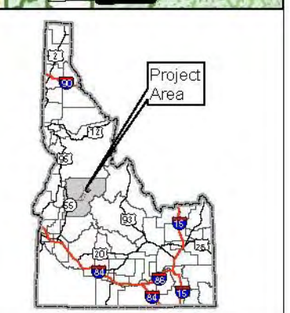

Helodium blandowii Habitat Alternative 3 Stibnite Gold Project Stibnite, ID

Base Layer: USGS The National Map: 3D Elevation Program. USGS Earth Resources Observation & Science (EROS) Center: GMTED2010. Data refreshed March, 2019.
Other Data Sources: Midas Gold; State of Idaho Geospatial Gateway (INSIDE Idaho); Boise National Forest; Payette National Forest

Map Date: 12/13/2019

Document Path: M:\Denver_GIS\Projects\60539538_MidasGold\StibniteEIS\mxds\Vegetation\SpeciesHabitatPlots_20191118\Alternative3_Helodium_blandowii_habitat_v2.mxd (Updated by MS 12/13/2019)

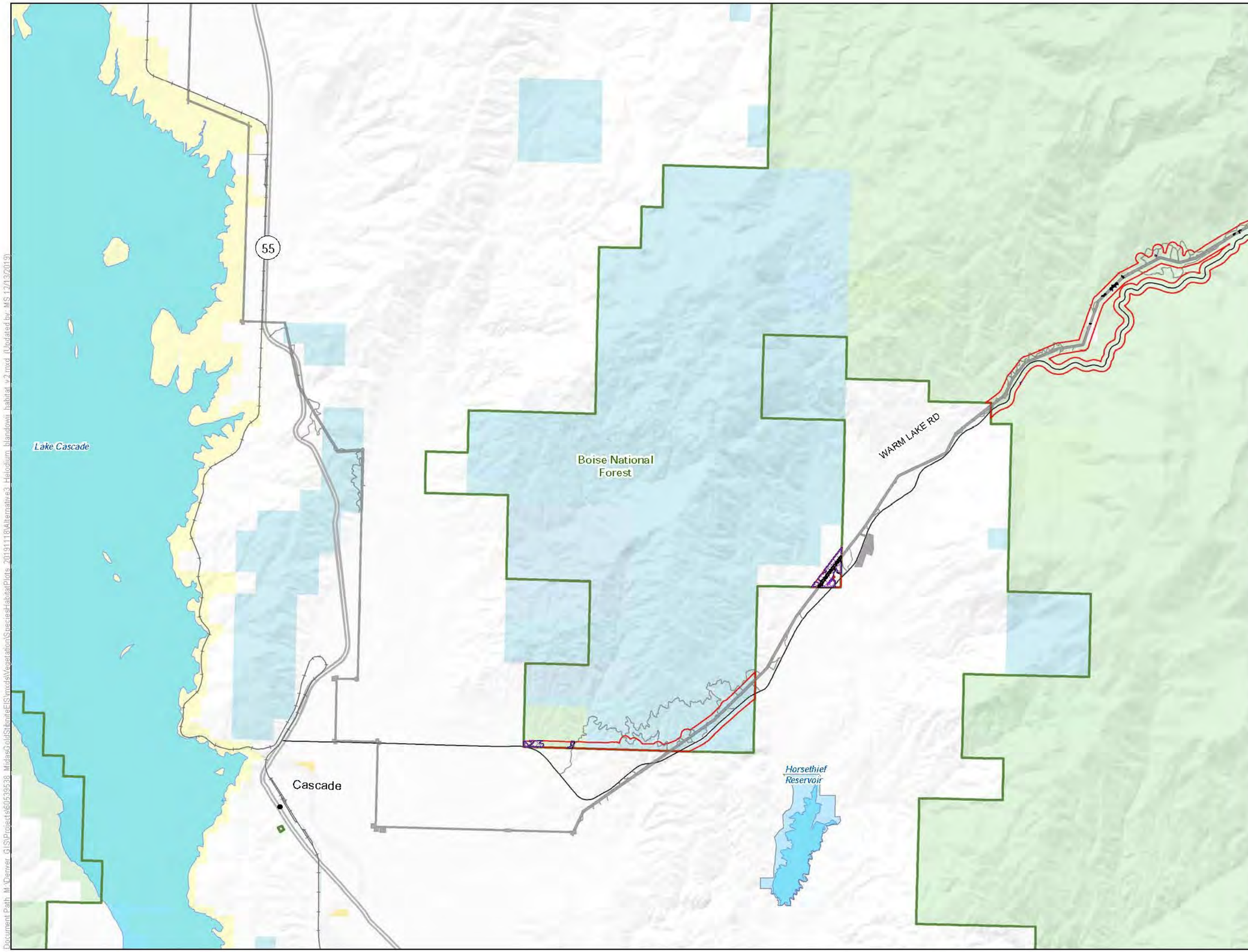

LEGEND

- Habitat Modeling Extent/Area of Potential Indirect Impacts
- Direct Impacts to Helodium blandowii Habitat
- Clearing of Tall Trees in Helodium blandowii Habitat for Transmission Line Operation
- Indirect Impacts to Helodium blandowii Habitat

Project Components*

- Alternative 3 Project Feature

Other Features

- U.S. Forest Service
- Wilderness
- County
- Highway
- Road
- Stream/River
- Lake/Reservoir

Surface Management Agency

- Bureau of Land Management
- Bureau of Reclamation
- Private
- State
- State Fish and Game
- U.S. Forest Service

*Project Components are associated with Alternative 3

0 0.65 1.3 Miles

1 inch = 1.09 miles when printed at 11x17

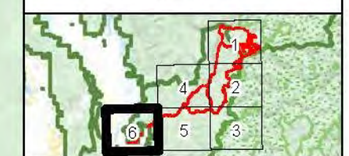

Helodium blandowii Habitat Alternative 3 Stibnite Gold Project Stibnite, ID

Base Layer: USGS The National Map: 3D Elevation Program. USGS Earth Resources Observation & Science (EROS) Center: GMTED2010. Data refreshed March, 2019.
Other Data Sources: Midas Gold; State of Idaho Geospatial Gateway (INSIDE Idaho); Boise National Forest; Payette National Forest

Map Date: 12/13/2019

Document Path: M:\Denver_GIS\Projects\60559538_MidasGoldStibniteEIS\mxds\Vegetation\SpeciesHabitatPlots_20191118\Alternative3_Helodium_blandowii_habitat_v2.mxd (Updated by MS 12/13/2019)

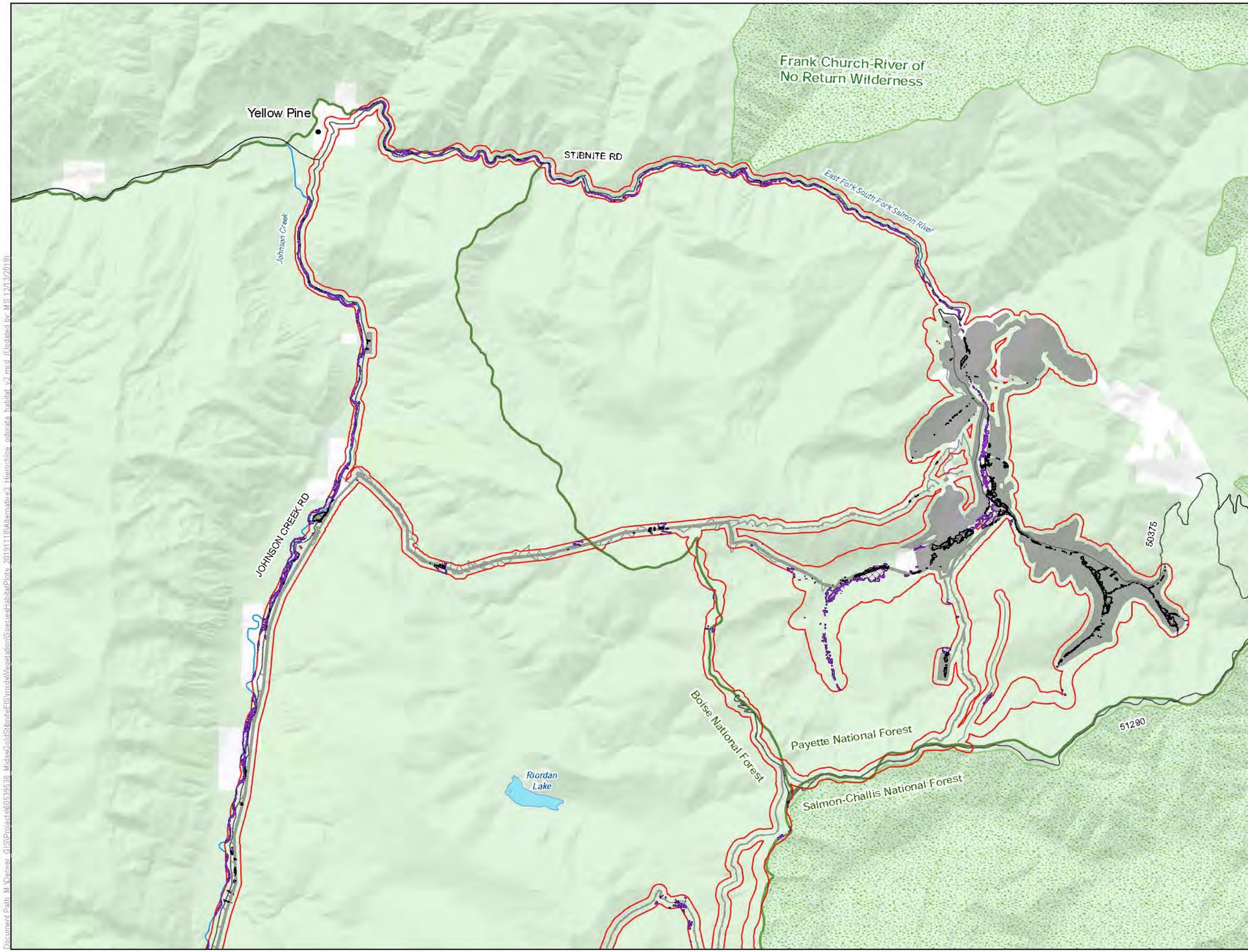

LEGEND

- Habitat Modeling Extent/Area of Potential Indirect Impacts
- Direct Impacts to Hierochloe odorata Habitat
- Clearing of Tall Trees in Hierochloe odorata Habitat for Transmission Line Operation
- Indirect Impacts to Hierochloe odorata Habitat

Project Components*

- Alternative 3 Project Feature

Other Features

- U.S. Forest Service
- Wilderness
- County
- Road
- Stream/River
- Lake/Reservoir

Surface Management Agency

- Private
- U.S. Forest Service

*Project Components are associated with Alternative 3

0 0.65 1.3 Miles

1 inch = 1.09 miles when printed at 11x17

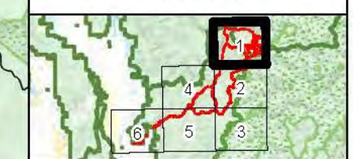

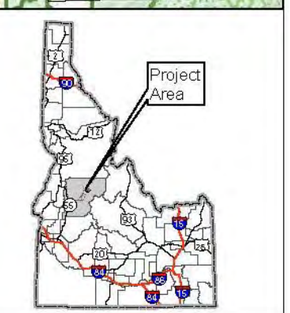

Hierochloe odorata Habitat Alternative 3 Stibnite Gold Project Stibnite, ID

Base Layer: USGS The National Map: 3D Elevation Program. USGS Earth Resources Observation & Science (EROS) Center: GMTED2010. Data refreshed March, 2019.
Other Data Sources: Midas Gold; State of Idaho Geospatial Gateway (INSIDE Idaho); Boise National Forest; Payette National Forest

Map Date: 12/13/2019

Document Path: M:\Denver GIS\Projects\60539638_MidasGoldStibniteEIS\mxds\Vegetation\SpeciesHabitatPlots_20191113\Alternative3_Hierochloe_odorata_habitat_v2.mxd (Updated by MS 12/13/2019)

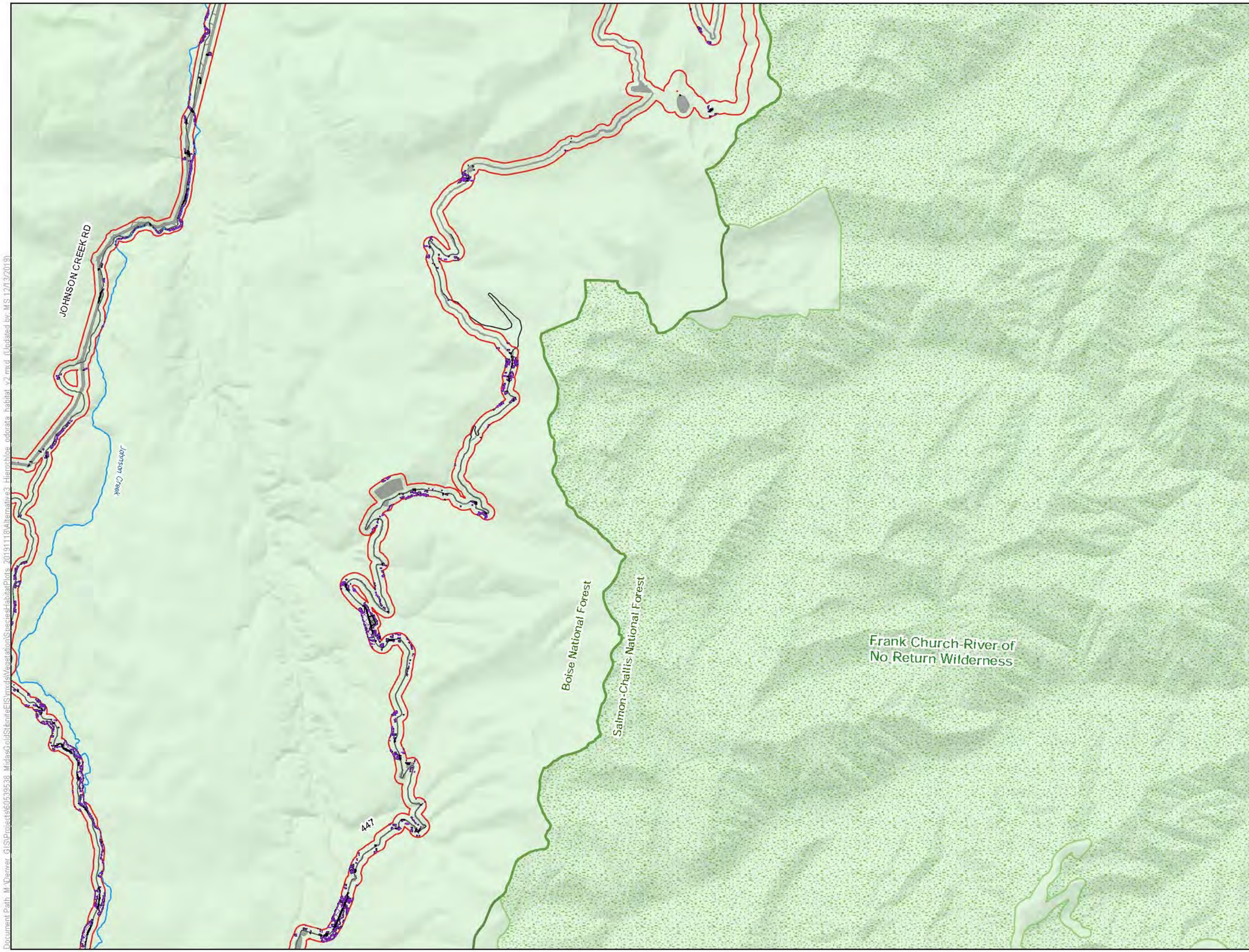

LEGEND

- Habitat Modeling Extent/Area of Potential Indirect Impacts
- Direct Impacts to Hierochloe odorata Habitat
- Clearing of Tall Trees in Hierochloe odorata Habitat for Transmission Line Operation
- Indirect Impacts to Hierochloe odorata Habitat

Project Components*

- Alternative 3 Project Feature

Other Features

- U.S. Forest Service
- Wilderness
- County
- Road
- Stream/River
- Lake/Reservoir

Surface Management Agency

- U.S. Forest Service

*Project Components are associated with Alternative 3

0 0.65 1.3 Miles

1 inch = 1.09 miles when printed at 11x17

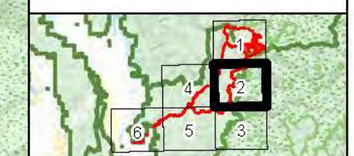

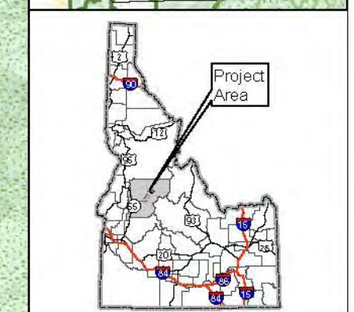

Hierochloe odorata Habitat Alternative 3 Stibnite Gold Project Stibnite, ID

Base Layer: USGS The National Map: 3D Elevation Program. USGS Earth Resources Observation & Science (EROS) Center: GMTED2010. Data refreshed March, 2019.
Other Data Sources: Midas Gold; State of Idaho Geospatial Gateway (INSIDE Idaho); Boise National Forest; Payette National Forest

Map Date: 12/13/2019

Document Path: M:\Denver_GIS\Projects\60539538_MidasGoldStibniteEIS\mxd\Vegetation\SpeciesHabitat\Plots_20191118\Alternative3_Hierochloe_odorata_Habitat_v2.mxd (Updated by MS 12/13/2019)

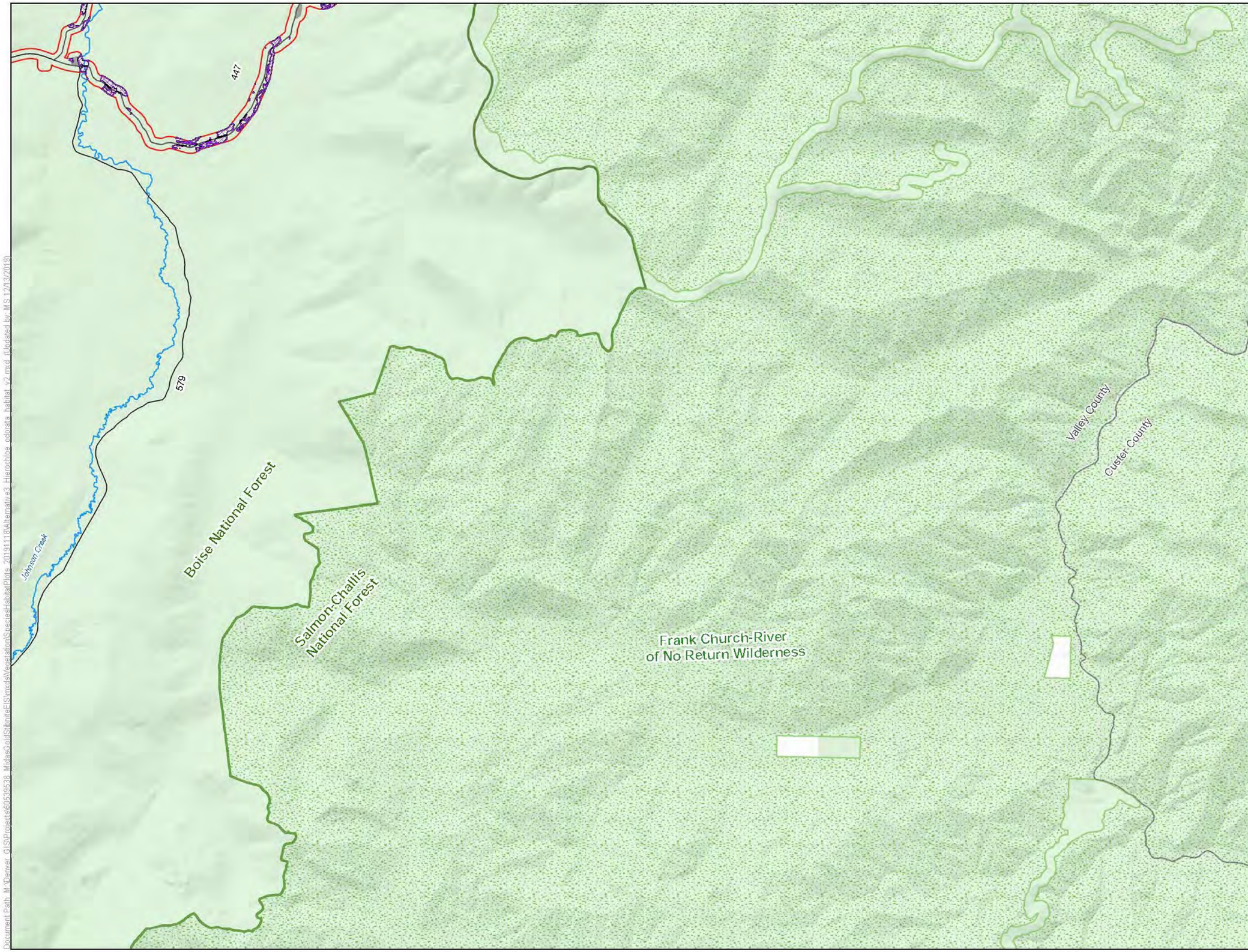

LEGEND

- Habitat Modeling Extent/Area of Potential Indirect Impacts
- Direct Impacts to Hierochloe odorata Habitat
- Indirect Impacts to Hierochloe odorata Habitat

Project Components*

- Alternative 3 Project Feature

Other Features

- U.S. Forest Service
- Wilderness
- County
- Road
- Stream/River
- Lake/Reservoir

Surface Management Agency

- Private
- U.S. Forest Service

*Project Components are associated with Alternative 3

0 0.65 1.3 Miles

1 inch = 1.09 miles when printed at 11x17

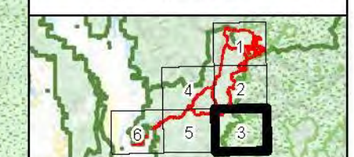

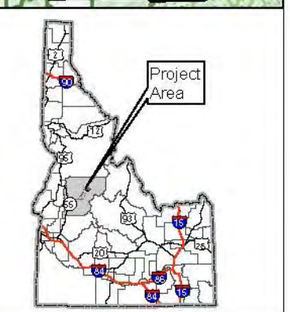

Hierochloe odorata Habitat Alternative 3 Stibnite Gold Project Stibnite, ID

Base Layer: USGS The National Map: 3D Elevation Program. USGS Earth Resources Observation & Science (EROS) Center: GMTED2010. Data refreshed March, 2019.
Other Data Sources: Midas Gold; State of Idaho Geospatial Gateway (INSIDE Idaho); Boise National Forest; Payette National Forest

Map Date: 12/13/2019

Document Path: M:\Denver_GIS\Projects\60539638_MidasGoldStibniteEIS\mxds\Vegetation\Species\HabitatPlots_20191118\Alternative3_Hierochloe_odorata_habitat_v2.mxd (Updated by MS 12/13/2019)

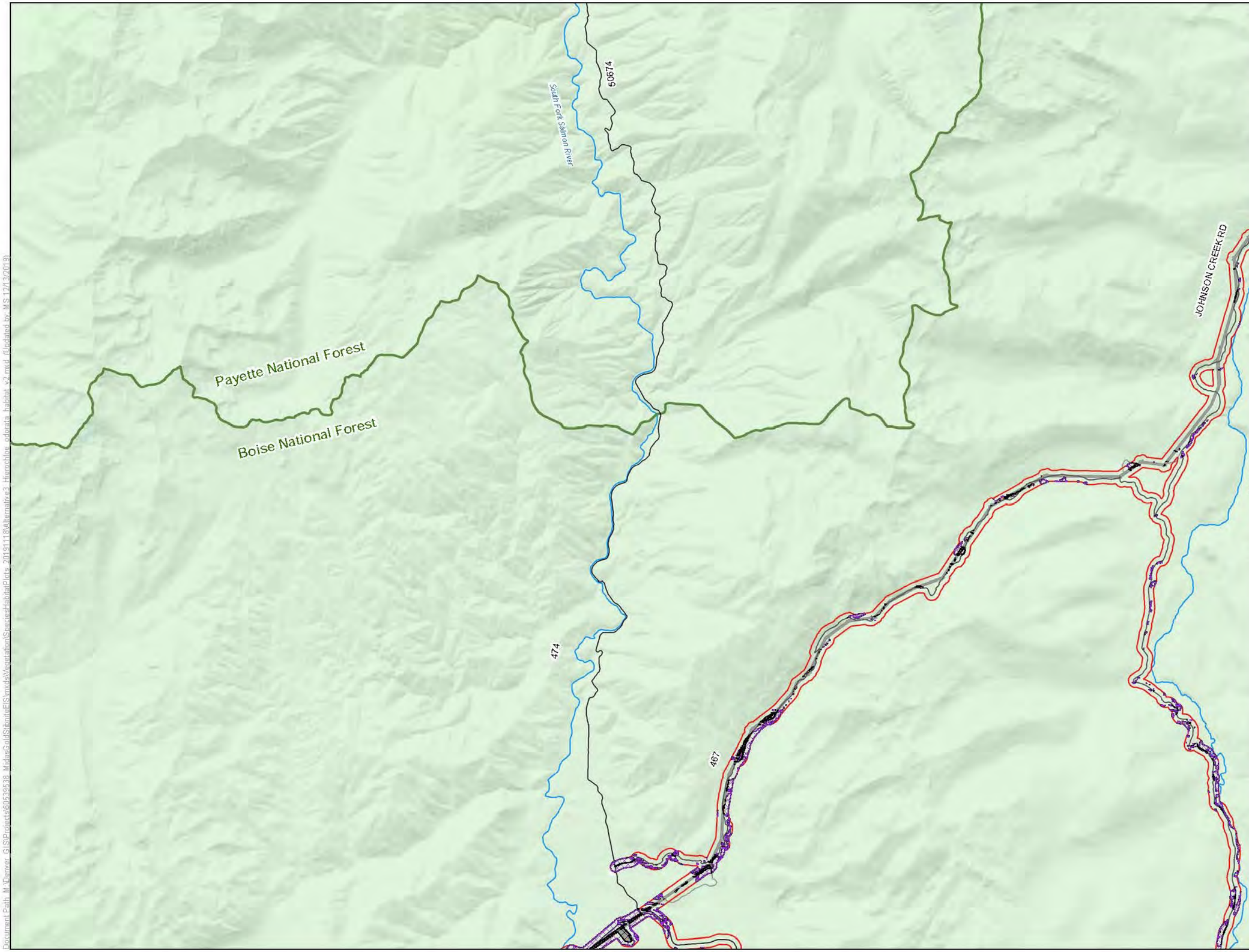

LEGEND

- Habitat Modeling Extent/Area of Potential Indirect Impacts
- Direct Impacts to Hierochloe odorata Habitat
- Clearing of Tall Trees in Hierochloe odorata Habitat for Transmission Line Operation
- Indirect Impacts to Hierochloe odorata Habitat

Project Components*

- Alternative 3 Project Feature

Other Features

- U.S. Forest Service
- Wilderness
- County
- Road
- Stream/River
- Lake/Reservoir

Surface Management Agency

- Private
- U.S. Forest Service

*Project Components are associated with Alternative 3

0 0.65 1.3 Miles

1 inch = 1.09 miles when printed at 11x17

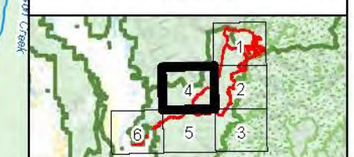

Hierochloe odorata Habitat Alternative 3 Stibnite Gold Project Stibnite, ID

Base Layer: USGS The National Map: 3D Elevation Program. USGS Earth Resources Observation & Science (EROS) Center: GMTED2010. Data refreshed March, 2019.
Other Data Sources: Midas Gold; State of Idaho Geospatial Gateway (INSIDE Idaho); Boise National Forest; Payette National Forest

Map Date: 12/13/2019

Document Path: M:\Denver GIS\Projects\60539538_MidasGoldStibniteEIS\mxds\Vegetation\SpeciesHabitatPlots_20191118\Alternative3_Hierochloe_odorata_habitat_v2.mxd (Updated by MS 12/13/2019)

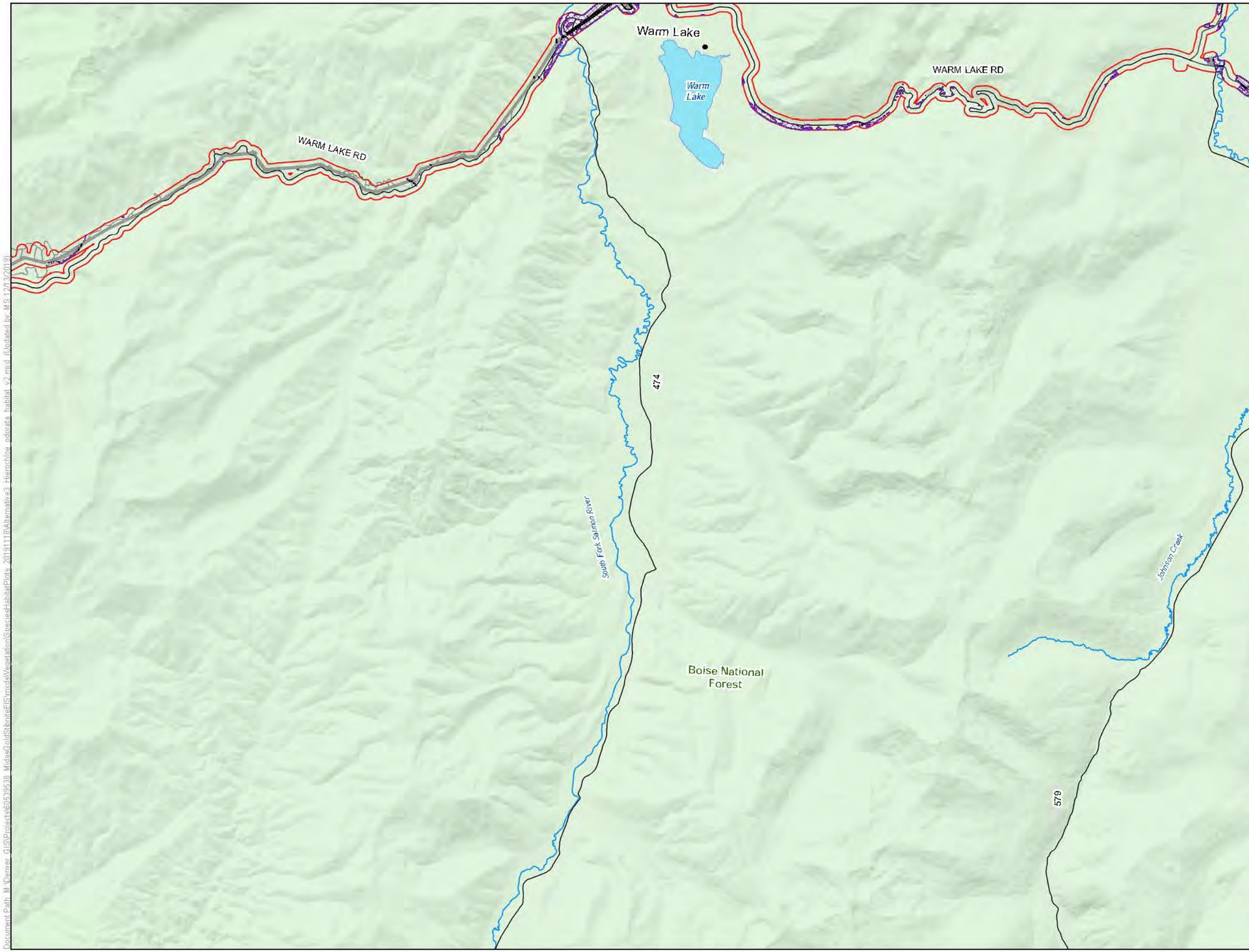

LEGEND

- Habitat Modeling Extent/Area of Potential Indirect Impacts
- Direct Impacts to Hierochloe odorata Habitat
- Clearing of Tall Trees in Hierochloe odorata Habitat for Transmission Line Operation
- Indirect Impacts to Hierochloe odorata Habitat

Project Components*

- Alternative 3 Project Feature

Other Features

- U.S. Forest Service
- Wilderness
- County
- Road
- Stream/River
- Lake/Reservoir

Surface Management Agency

- U.S. Forest Service

*Project Components are associated with Alternative 3

0 0.65 1.3 Miles

1 inch = 1.09 miles when printed at 11x17

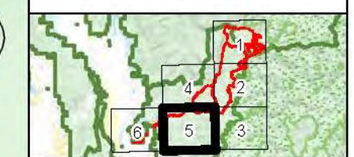

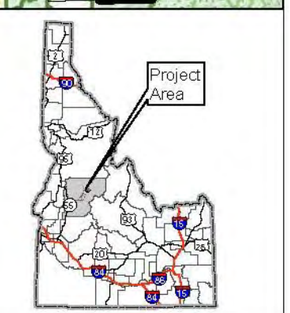

Hierochloe odorata Habitat Alternative 3 Stibnite Gold Project Stibnite, ID

Base Layer: USGS The National Map: 3D Elevation Program. USGS Earth Resources Observation & Science (EROS) Center: GMTED2010. Data refreshed March, 2019.
Other Data Sources: Midas Gold; State of Idaho Geospatial Gateway (INSIDE Idaho); Boise National Forest; Payette National Forest

Map Date: 12/13/2019

Document Path: M:\Denver_GIS\Projects\60539538_MidasGold\StibniteEIS\mxds\Vegetation\SpeciesHabitatPlots_20191118\Alternative3_Hierochloe_odorata_habitat_v2.mxd (Updated by MS 12/13/2019)

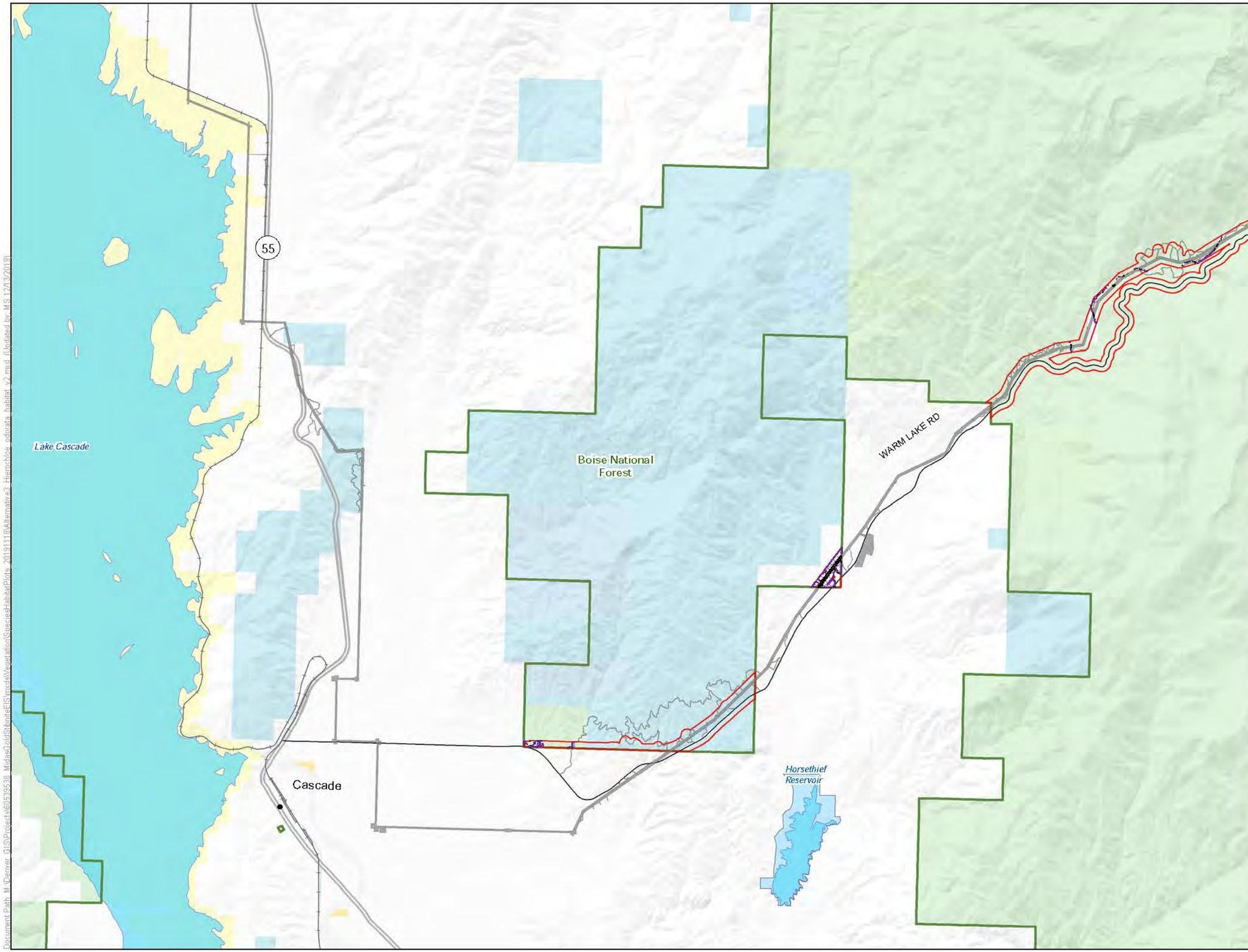

LEGEND

- Habitat Modeling Extent/Area of Potential Indirect Impacts
- Direct Impacts to Hierochloe odorata Habitat
- Clearing of Tall Trees in Hierochloe odorata Habitat for Transmission Line Operation
- Indirect Impacts to Hierochloe odorata Habitat

Project Components*

- Alternative 3 Project Feature

Other Features

- U.S. Forest Service
- Wilderness
- County
- Highway
- Road
- Stream/River
- Lake/Reservoir

Surface Management Agency

- Bureau of Land Management
- Bureau of Reclamation
- Private
- State
- State Fish and Game
- U.S. Forest Service

*Project Components are associated with Alternative 3

0 0.65 1.3 Miles

1 inch = 1.09 miles when printed at 11x17

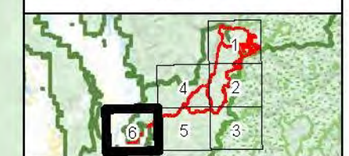

Hierochloe odorata Habitat Alternative 3 Stibnite Gold Project Stibnite, ID

Base Layer: USGS The National Map: 3D Elevation Program. USGS Earth Resources Observation & Science (EROS) Center: GMTED2010. Data refreshed March, 2019.
Other Data Sources: Midas Gold; State of Idaho Geospatial Gateway (INSIDE Idaho); Boise National Forest; Payette National Forest

Map Date: 12/13/2019

Document Path: M:\Denver_GIS\Projects\60559538_MidasGoldStibniteEIS\mxds\VegetationSpeciesHabitatPlots_20191118\Alternative3_Hierochloe_odorata_habitat_v2.mxd (Updated by MS 12/13/2019)

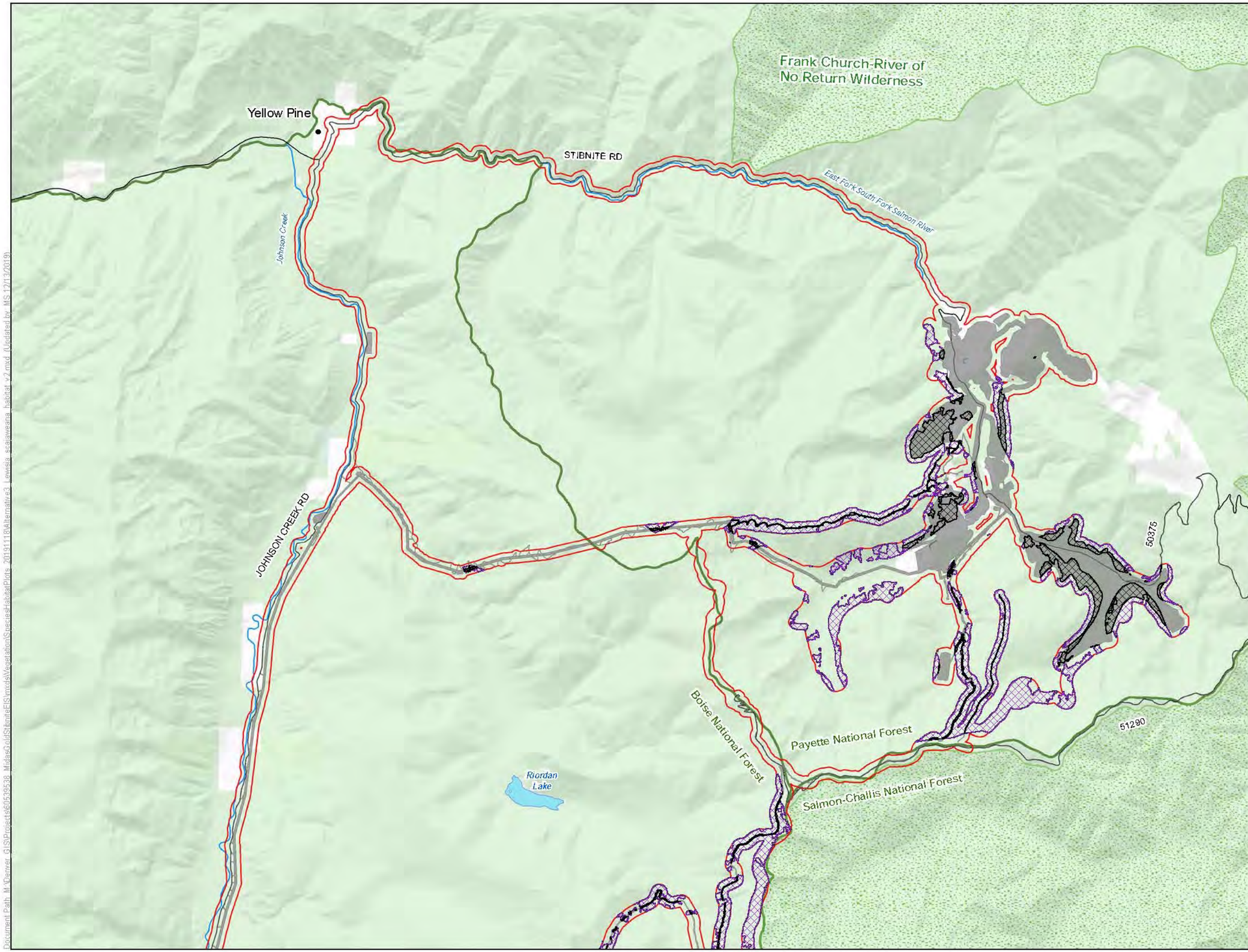

LEGEND

- Habitat Modeling Extent/Area of Potential Indirect Impacts
- Direct Impacts to Lewisia sacajaweana Habitat
- Clearing of Tall Trees in Lewisia sacajaweana Habitat for Transmission Line Operation
- Indirect Impacts to Lewisia sacajaweana Habitat

Project Components*

- Alternative 3 Project Feature

Other Features

- U.S. Forest Service
- Wilderness
- County
- Road
- Stream/River
- Lake/Reservoir

Surface Management Agency

- Private
- U.S. Forest Service

*Project Components are associated with Alternative 3

0 0.65 1.3 Miles

1 inch = 1.09 miles when printed at 11x17

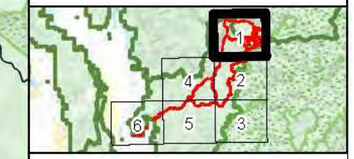

Lewisia sacajaweana Habitat Alternative 3 Stibnite Gold Project Stibnite, ID

Base Layer: USGS The National Map: 3D Elevation Program. USGS Earth Resources Observation & Science (EROS) Center: GMTED2010. Date refreshed March, 2019.
Other Data Sources: Midas Gold; State of Idaho Geospatial Gateway (INSIDE Idaho); Boise National Forest; Payette National Forest

Map Date: 12/13/2019

Document Path: M:\Denver_GIS\Projects\60590538_MidasGold\StibniteEIS\mxds\Vegetation\SpecieHabitatPlots_20191118\Alternative3_Lewisia_sacajaweana_habitat_v2.mxd (Updated by MS 12/13/2019)

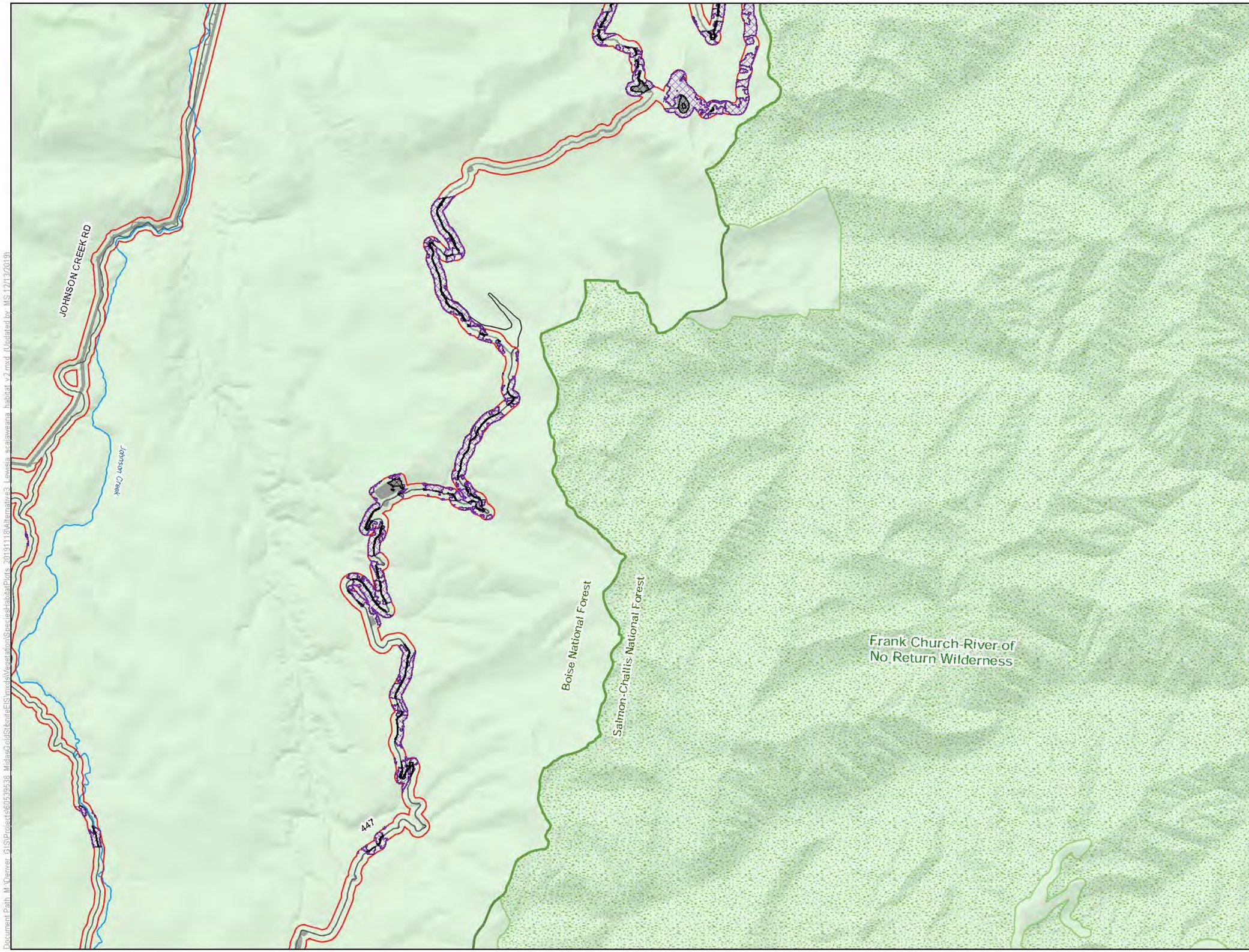

LEGEND

- Habitat Modeling Extent/Area of Potential Indirect Impacts
- Direct Impacts to Lewisia sacajaweana Habitat
- Indirect Impacts to Lewisia sacajaweana Habitat

Project Components*

- Alternative 3 Project Feature

Other Features

- U.S. Forest Service
- Wilderness
- County
- Road
- Stream/River
- Lake/Reservoir

Surface Management Agency

- U.S. Forest Service

*Project Components are associated with Alternative 3

0 0.65 1.3 Miles

1 inch = 1.09 miles when printed at 11x17

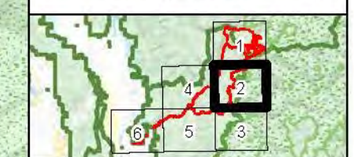

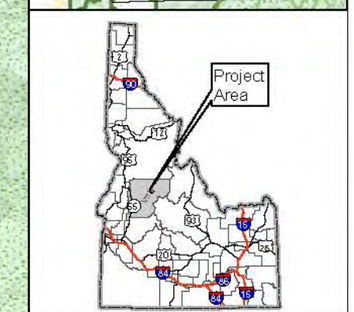

Lewisia sacajaweana Habitat Alternative 3 Stibnite Gold Project Stibnite, ID

Base Layer: USGS The National Map: 3D Elevation Program. USGS Earth Resources Observation & Science (EROS) Center: GMTED2010. Data refreshed March, 2019.
Other Data Sources: Midas Gold; State of Idaho Geospatial Gateway (INSIDE Idaho); Boise National Forest; Payette National Forest

Map Date: 12/13/2019

Document Path: M:\Denver_GIS\Projects\60539538_MidasGoldIdahoEIS\mxd\VegetationStudies\HabitatPlots_20191118\Alternative3_Lewisia_sacajaweana_habitat_v2.mxd (Updated by MS 12/13/2019)

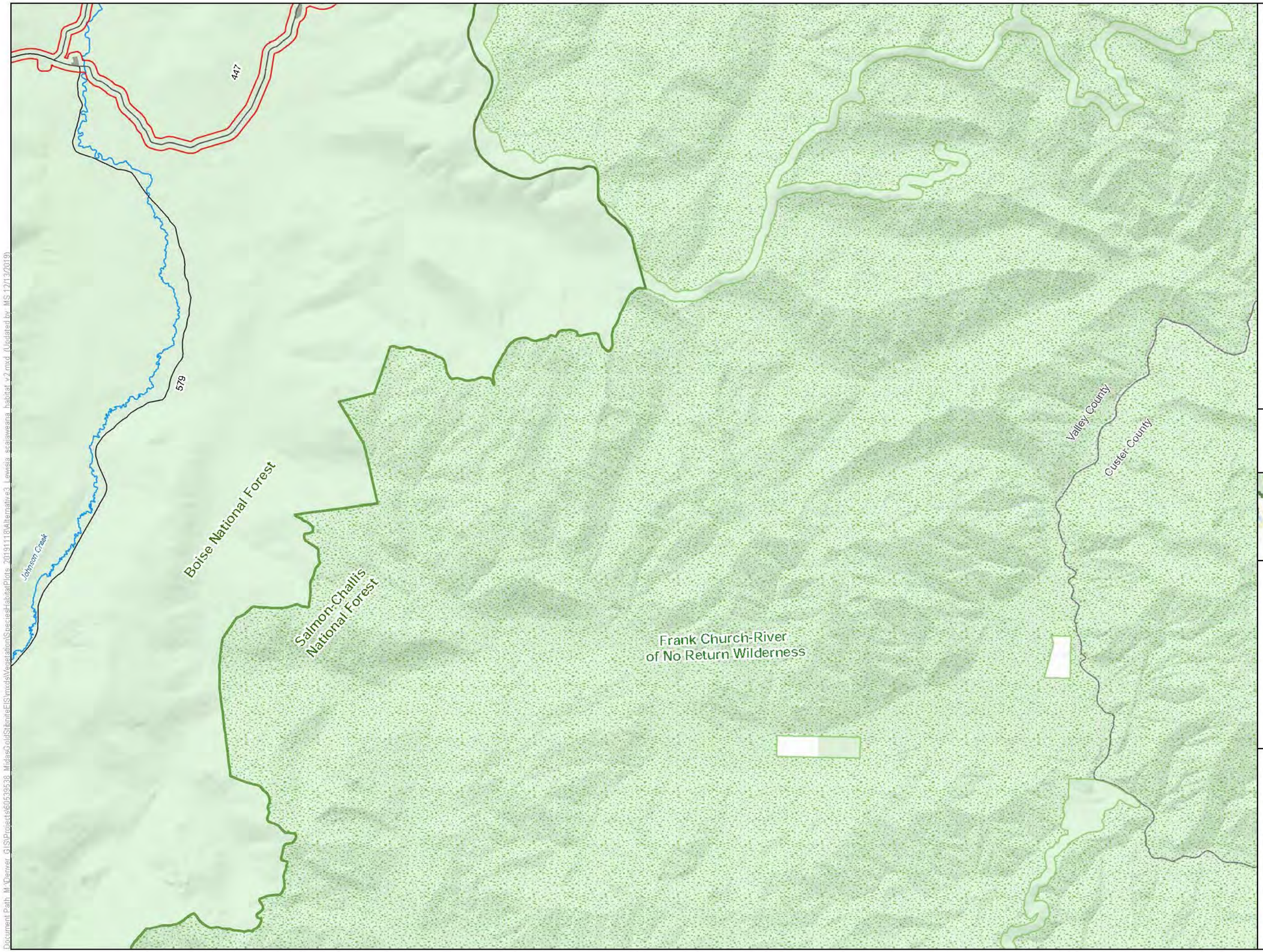

LEGEND

Habitat Modeling Extent/Area of Potential Indirect Impacts

Project Components*

Alternative 3 Project Feature

Other Features

U.S. Forest Service

Wilderness

County

Road

Stream/River

Lake/Reservoir

Surface Management Agency

Private

U.S. Forest Service

*Project Components are associated with Alternative 3

0 0.65 1.3 Miles

1 inch = 1.09 miles when printed at 11x17

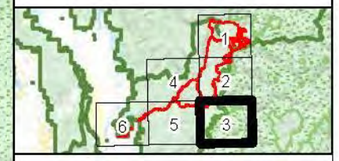

Lewisia sacajaweana Habitat Alternative 3 Stibnite Gold Project Stibnite, ID

Base Layer: USGS The National Map: 3D Elevation Program. USGS Earth Resources Observation & Science (EROS) Center: GMTED2010. Data refreshed March, 2019.
Other Data Sources: Midas Gold; State of Idaho Geospatial Gateway (INSIDE Idaho); Boise National Forest; Payette National Forest

Map Date: 12/13/2019

Document Path: M:\Denver_GIS\Projects\60539638_MidasGoldStibniteEIS\mxds\Vegetation\Species\Habitat\Plots_20191118\Alternative3_Lewisia_sacajaweana_habitat_v2.mxd (Updated by MS 12/13/2019)

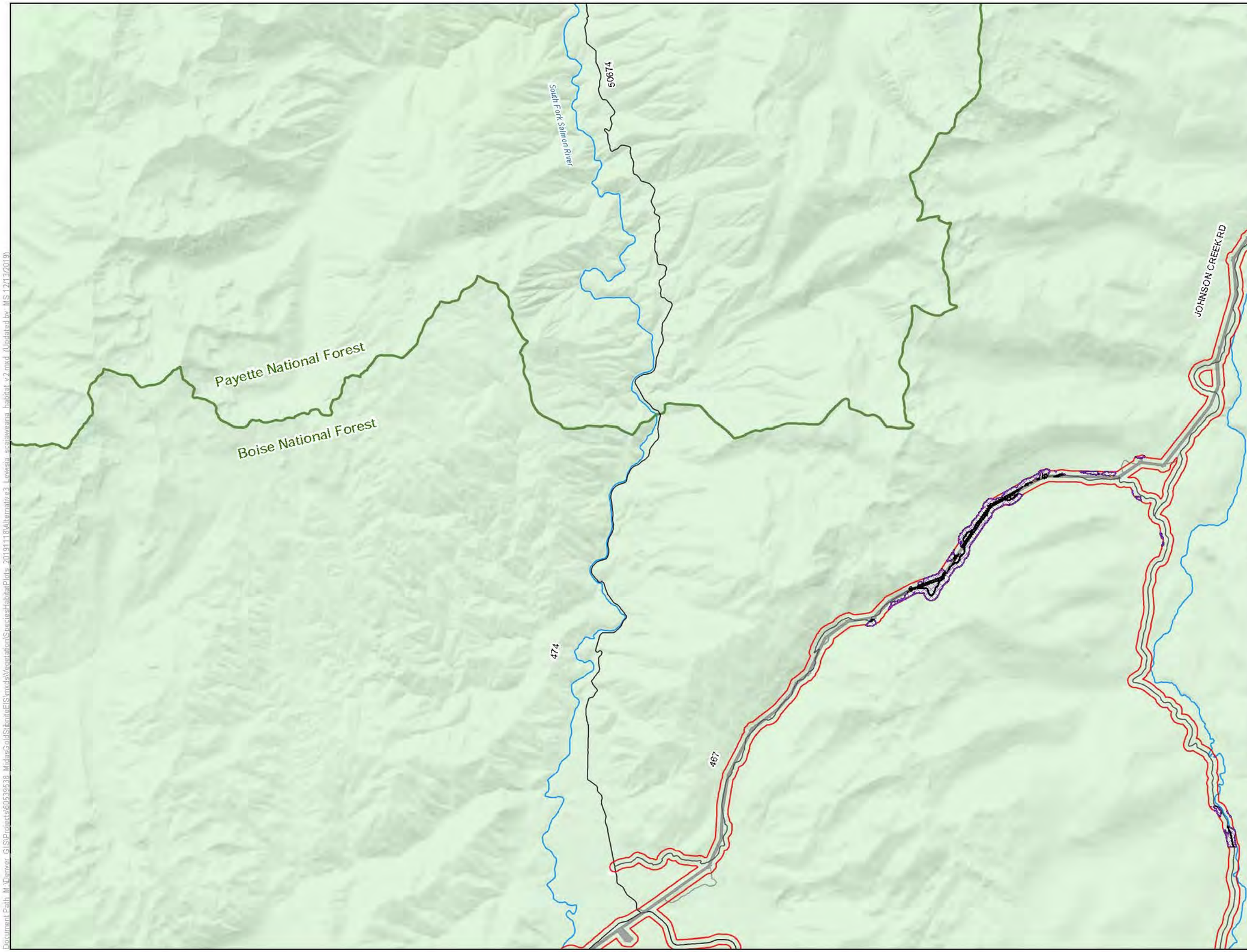

LEGEND

- Habitat Modeling Extent/Area of Potential Indirect Impacts
- Direct Impacts to Lewisia sacajaweana Habitat
- Clearing of Tall Trees in Lewisia sacajaweana Habitat for Transmission Line Operation
- Indirect Impacts to Lewisia sacajaweana Habitat

Project Components*

- Alternative 3 Project Feature

Other Features

- U.S. Forest Service
- Wilderness
- County
- Road
- Stream/River
- Lake/Reservoir

Surface Management Agency

- Private
- U.S. Forest Service

*Project Components are associated with Alternative 3

0 0.65 1.3 Miles

1 inch = 1.09 miles when printed at 11x17

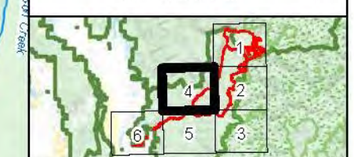

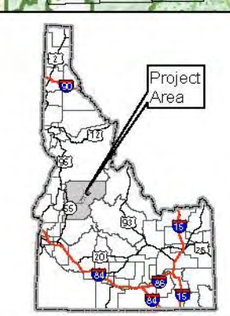

Lewisia sacajaweana Habitat Alternative 3 Stibnite Gold Project Stibnite, ID

Base Layer: USGS The National Map: 3D Elevation Program. USGS Earth Resources Observation & Science (EROS) Center: GMTED2010. Data refreshed March, 2019.
Other Data Sources: Midas Gold; State of Idaho Geospatial Gateway (INSIDE Idaho); Boise National Forest; Payette National Forest

Map Date: 12/13/2019

Document Path: M:\Denver_GIS\Projects\60539538_MidasGoldSTibniteEIS\mxds\Vegetation\Species\HabitatPlots_20191118\Alternative3_Lewisia_sacajaweana_habitat_v2.mxd (Updated by MS 12/13/2019)

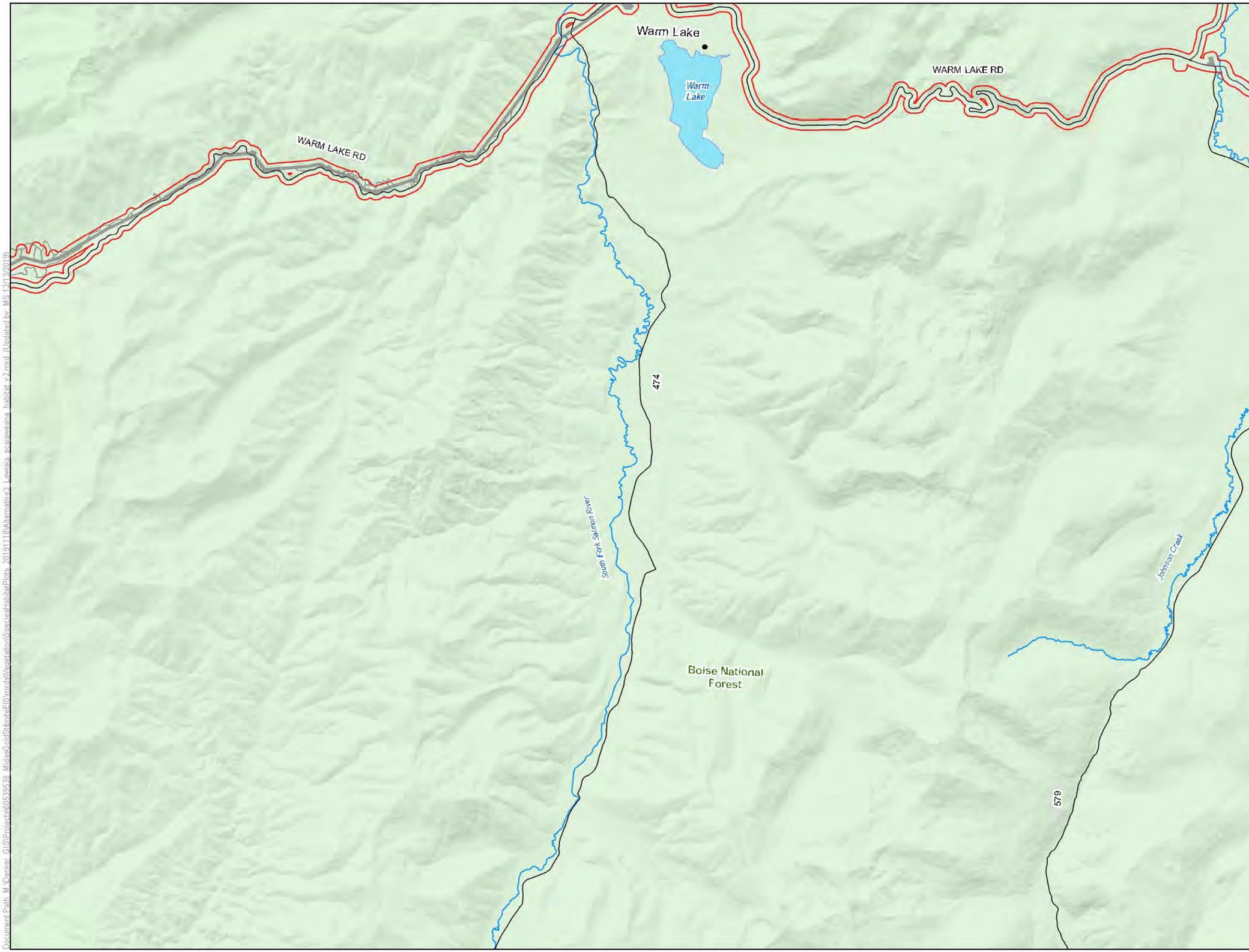

LEGEND

Habitat Modeling Extent/Area of Potential Indirect Impacts

Project Components*

Alternative 3 Project Feature

Other Features

U.S. Forest Service

Wilderness

County

Road

Stream/River

Lake/Reservoir

Surface Management Agency

U.S. Forest Service

*Project Components are associated with Alternative 3

0 0.65 1.3 Miles

1 inch = 1.09 miles when printed at 11x17

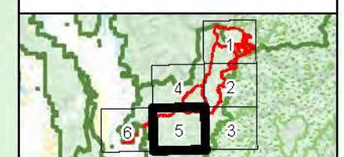

Lewisia sacajaweana Habitat Alternative 3 Stibnite Gold Project Stibnite, ID

Base Layer: USGS The National Map: 3D Elevation Program. USGS Earth Resources Observation & Science (EROS) Center: GMTED2010. Data refreshed March, 2019.
Other Data Sources: Midas Gold; State of Idaho Geospatial Gateway (INSIDE Idaho); Boise National Forest; Payette National Forest

Map Date: 12/13/2019

Document Path: M:\Denver_GIS\Projects\60539538_MidasGold\Stibnite\EIS\mxds\Vegetation\SpeciesHabitatPlots_20191118\Alternative3_Lewisia_sacajaweana_habitat_v2.mxd (Updated by MS 12/13/2019)

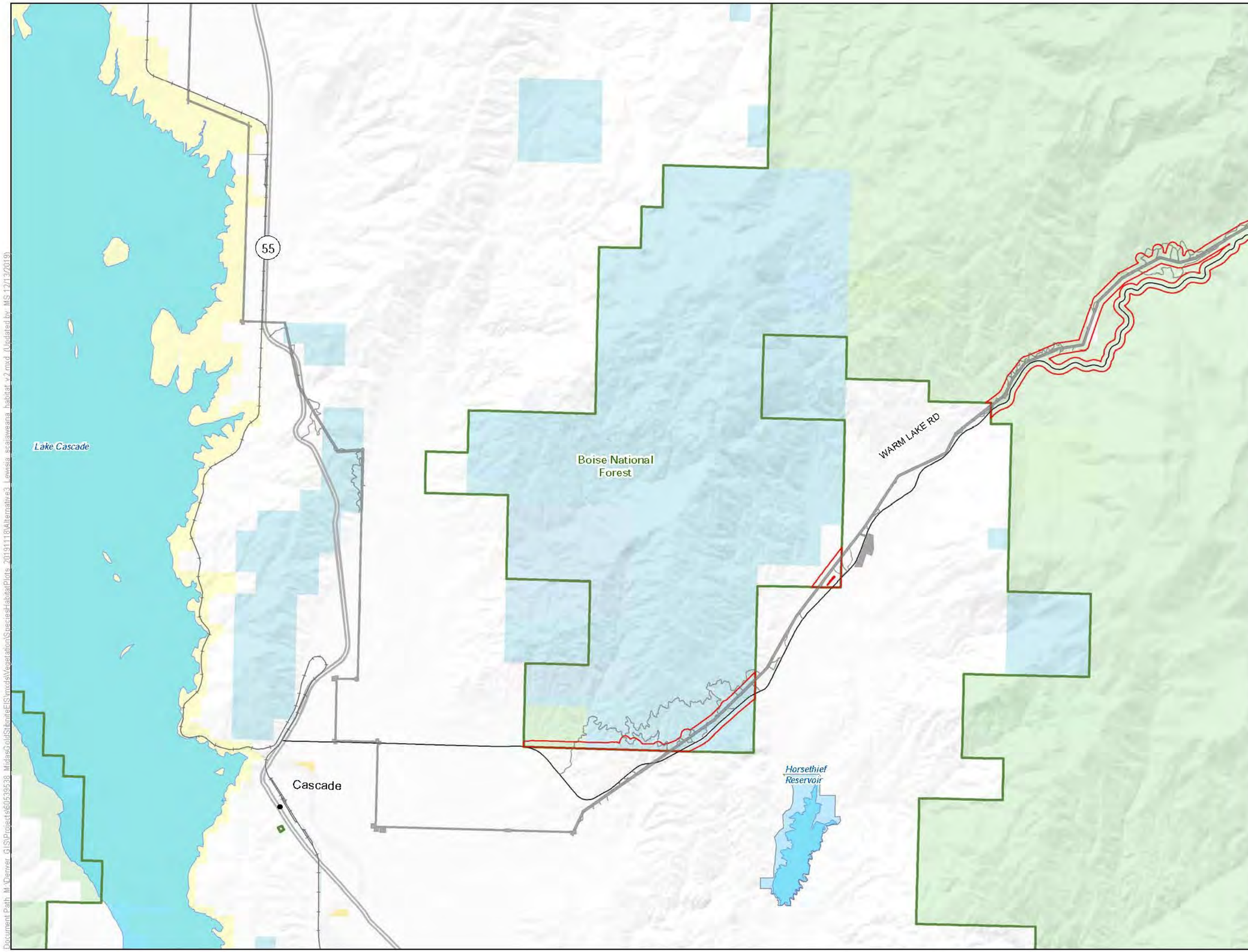

LEGEND

- Habitat Modeling Extent/Area of Potential Indirect Impacts

Project Components*

- Alternative 3 Project Feature

Other Features

- U.S. Forest Service
- Wilderness
- County
- Highway
- Road
- Stream/River
- Lake/Reservoir

Surface Management Agency

- Bureau of Land Management
- Bureau of Reclamation
- Private
- State
- State Fish and Game
- U.S. Forest Service

*Project Components are associated with Alternative 3

0 0.65 1.3 Miles

1 inch = 1.09 miles when printed at 11x17

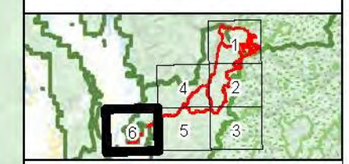

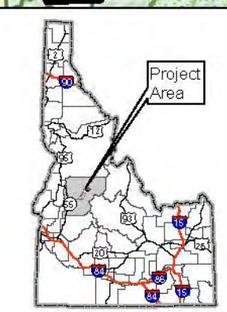

Lewisia sacajaweana Habitat Alternative 3 Stibnite Gold Project Stibnite, ID

Base Layer: USGS The National Map: 3D Elevation Program. USGS Earth Resources Observation & Science (EROS) Center: GMTED2010. Data refreshed March, 2019.
Other Data Sources: Midas Gold; State of Idaho Geospatial Gateway (INSIDE Idaho); Boise National Forest; Payette National Forest

Map Date: 12/13/2019

Document Path: M:\Denver_GIS\Projects\60559538_MidasGoldStibniteEIS\mxds\VegetationSpeciesHabitatPlots_20191118\Alternative3_Lewisia sacajaweana habitat v2.mxd (Updated by MG 12/13/2019)

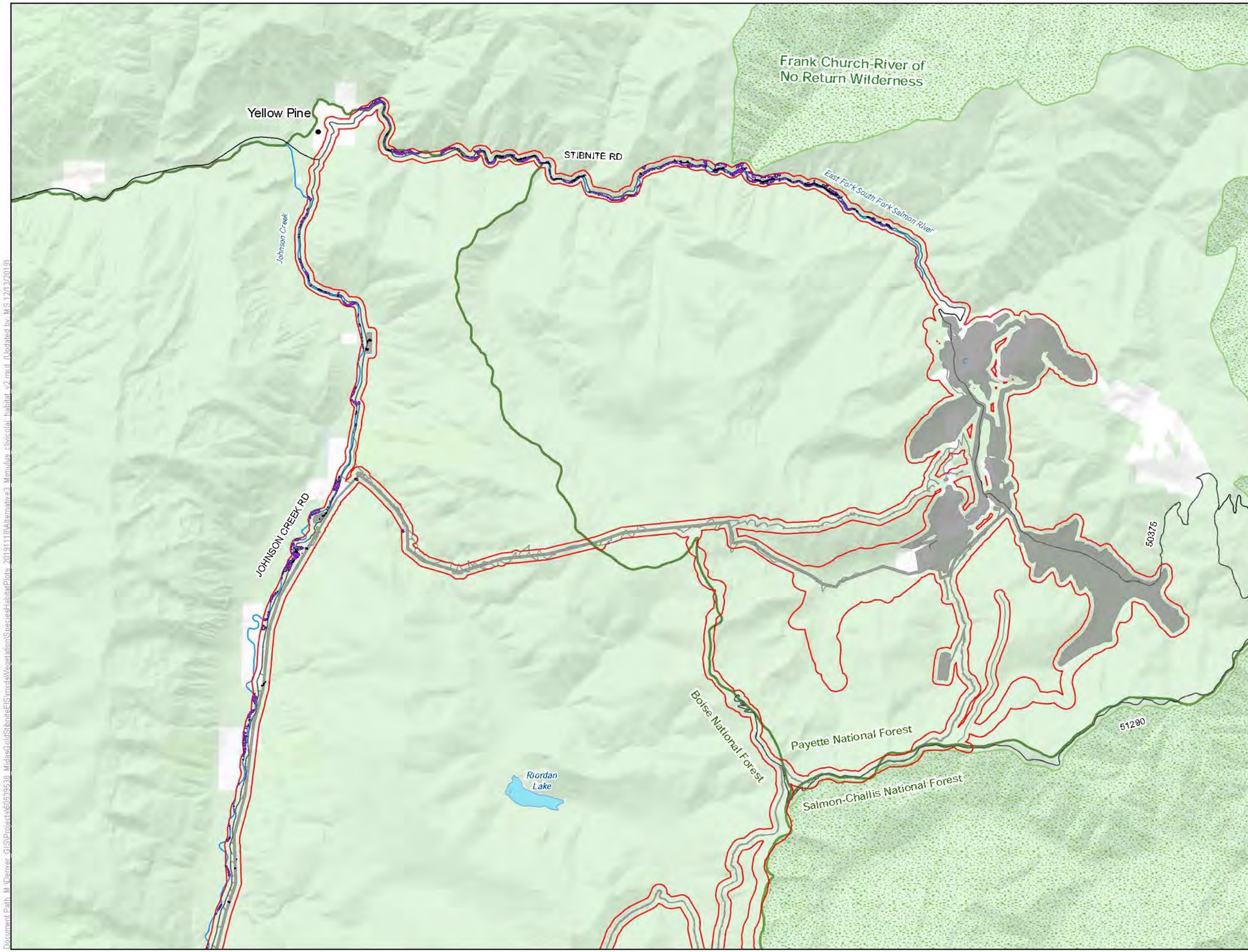

LEGEND

- Habitat Modeling Extent/Area of Potential Indirect Impacts
- Direct Impacts to Mimulus clivicola Habitat
- Clearing of Tall Trees in Mimulus clivicola Habitat for Transmission Line Operation
- Indirect Impacts to Mimulus clivicola Habitat

Project Components*

- Alternative 3 Project Feature

Other Features

- U.S. Forest Service
- Wilderness
- County
- Road
- Stream/River
- Lake/Reservoir

Surface Management Agency

- Private
- U.S. Forest Service

*Project Components are associated with Alternative 3

0 0.65 1.3 Miles

1 inch = 1.09 miles when printed at 11x17

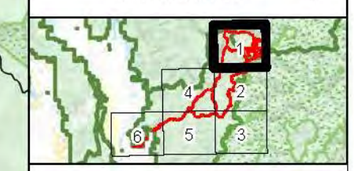

Mimulus clivicola Habitat Alternative 3 Stibnite Gold Project Stibnite, ID

Base Layer: USGS The National Map: 3D Elevation Program. USGS Earth Resources Observation & Science (EROS) Center: GMTED2010. Data refreshed March, 2019.
Other Data Sources: Midas Gold; State of Idaho Geospatial Gateway (INSIDE Idaho); Boise National Forest; Payette National Forest

Map Date: 12/13/2019

Document Path: M:\Denver_GIS\Projects\60539538_MidasGoldStibniteEIS\mxds\Vegetation\Species\HabitatPlots_20191118\Alternative3_Mimulus_clivicola_habitat_v2.mxd (Updated by MS 12/13/2019)

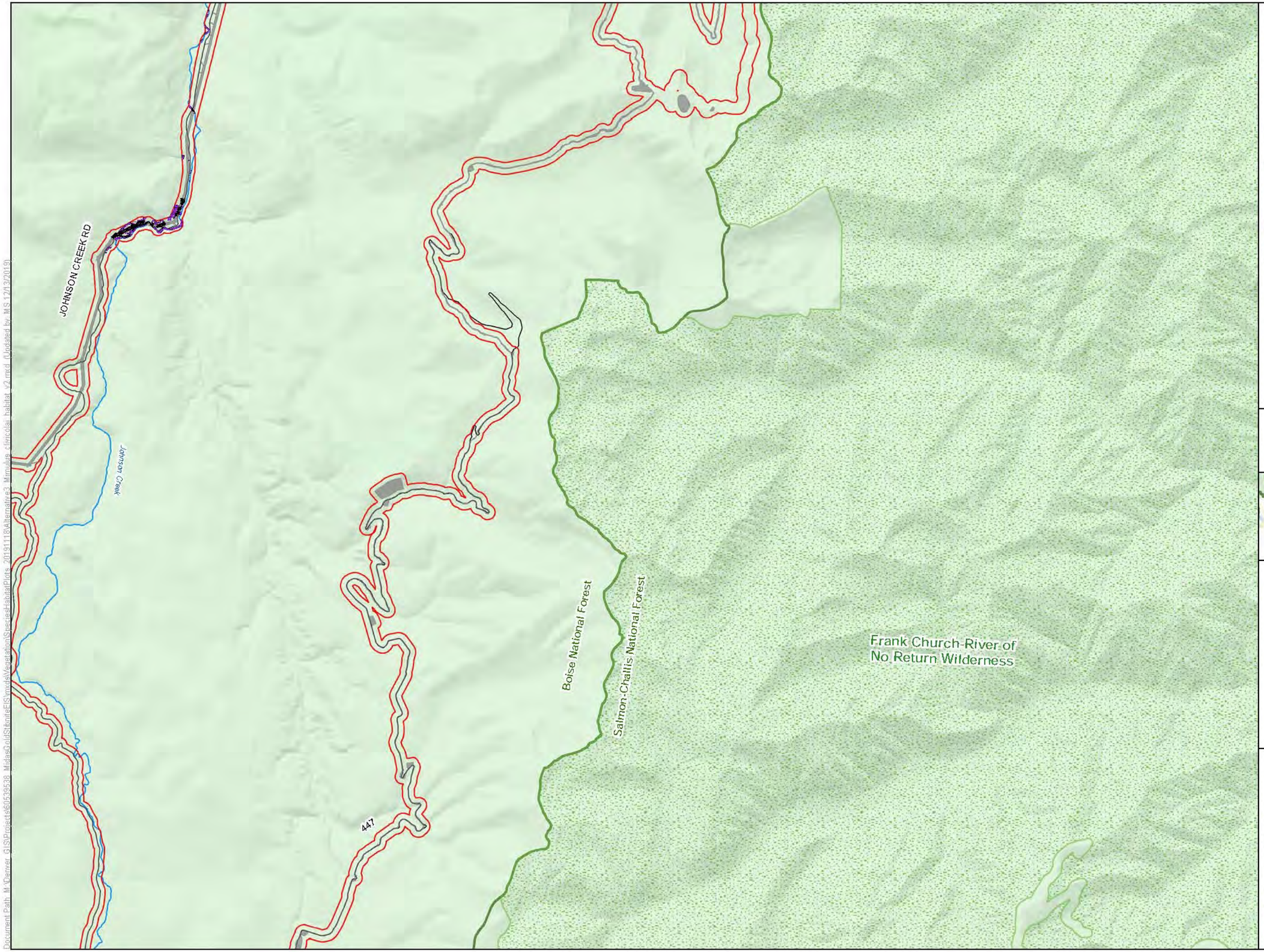

LEGEND

- Habitat Modeling Extent/Area of Potential Indirect Impacts
- Direct Impacts to Mimulus clivicola Habitat
- Clearing of Tall Trees in Mimulus clivicola Habitat for Transmission Line Operation
- Indirect Impacts to Mimulus clivicola Habitat

Project Components*

- Alternative 3 Project Feature

Other Features

- U.S. Forest Service
- Wilderness
- County
- Road
- Stream/River
- Lake/Reservoir

Surface Management Agency

- U.S. Forest Service

*Project Components are associated with Alternative 3

0 0.65 1.3 Miles

1 inch = 1.09 miles when printed at 11x17

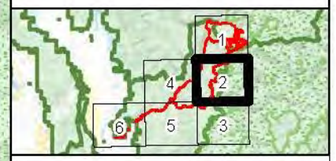

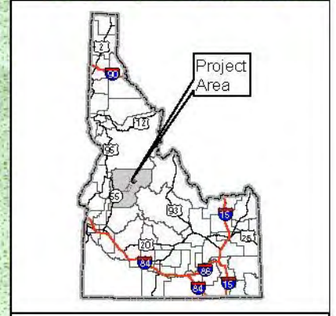

Mimulus clivicola Habitat Alternative 3 Stibnite Gold Project Stibnite, ID

Base Layer: USGS The National Map: 3D Elevation Program. USGS Earth Resources Observation & Science (EROS) Center: GMTED2010. Data refreshed March, 2019.
Other Data Sources: Midas Gold; State of Idaho Geospatial Gateway (INSIDE Idaho); Boise National Forest; Payette National Forest

Map Date: 12/13/2019

Document Path: M:\Denver_GIS\Projects\60539538_MidasGoldStibniteEIS\mxd\Vegetation\StorageHabitatPlots_20191118\Alternative3_Mimulus clivicola habitat v2.mxd (Updated by MS 12/13/2019)

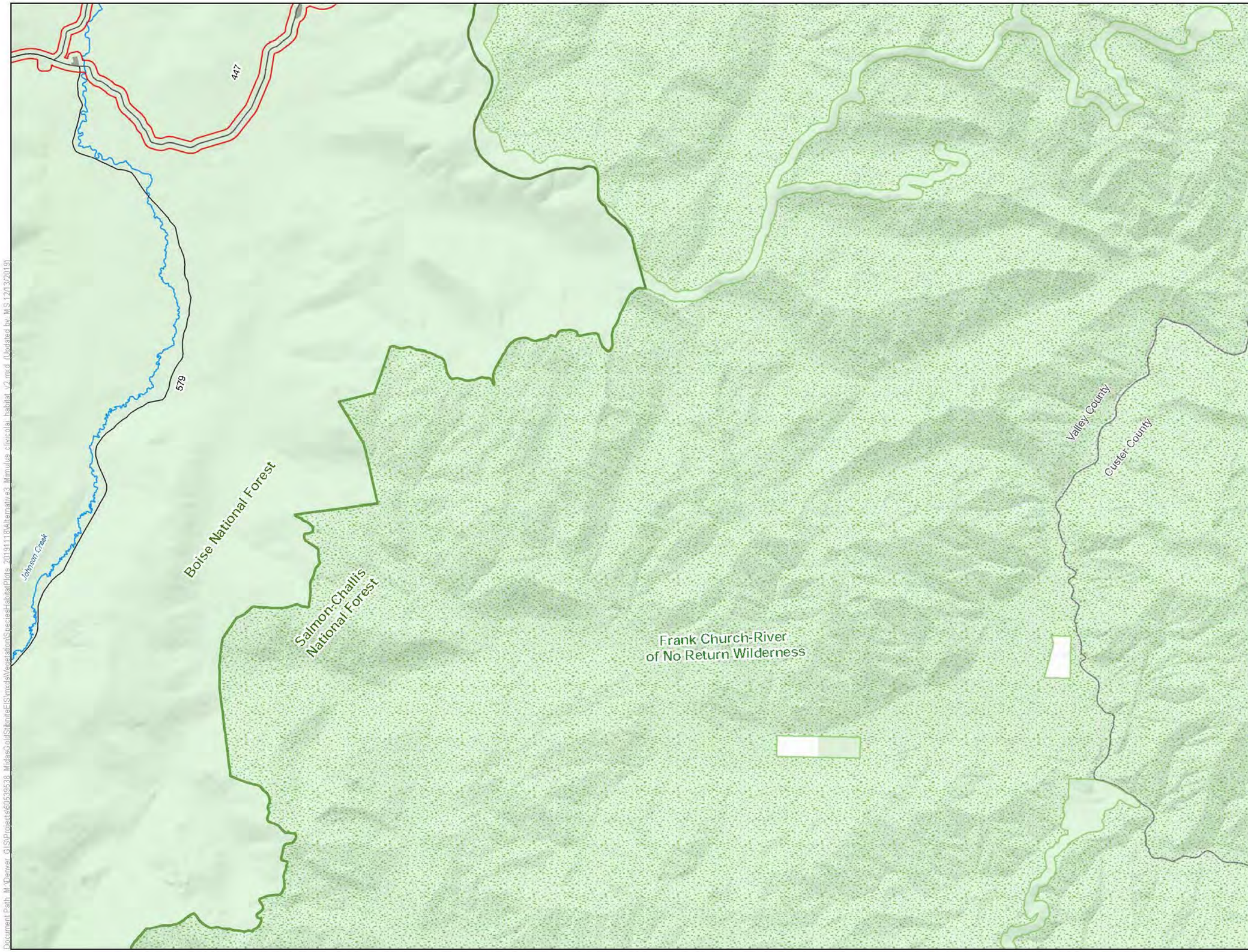

LEGEND

- Habitat Modeling Extent/Area of Potential Indirect Impacts

Project Components*

- Alternative 3 Project Feature

Other Features

- U.S. Forest Service
- Wilderness
- County
- Road
- Stream/River
- Lake/Reservoir

Surface Management Agency

- Private
- U.S. Forest Service

*Project Components are associated with Alternative 3

0 0.65 1.3 Miles

1 inch = 1.09 miles when printed at 11x17

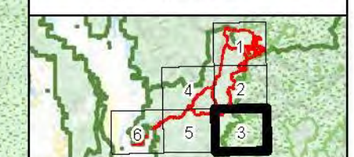

Mimulus clivicola Habitat Alternative 3 Stibnite Gold Project Stibnite, ID

Base Layer: USGS The National Map: 3D Elevation Program. USGS Earth Resources Observation & Science (EROS) Center: GMTED2010. Data refreshed March, 2019.
Other Data Sources: Midas Gold; State of Idaho Geospatial Gateway (INSIDE Idaho); Boise National Forest; Payette National Forest

Map Date: 12/13/2019

Document Path: M:\Denver_GIS\Projects\60539638_MidasGoldStibniteEIS\mxds\Vegetation\Species\Habitat\Plots_20191118\Alternative3_Mimulus_clivicola_habitat_v2.mxd (Updated by MS 12/13/2019)

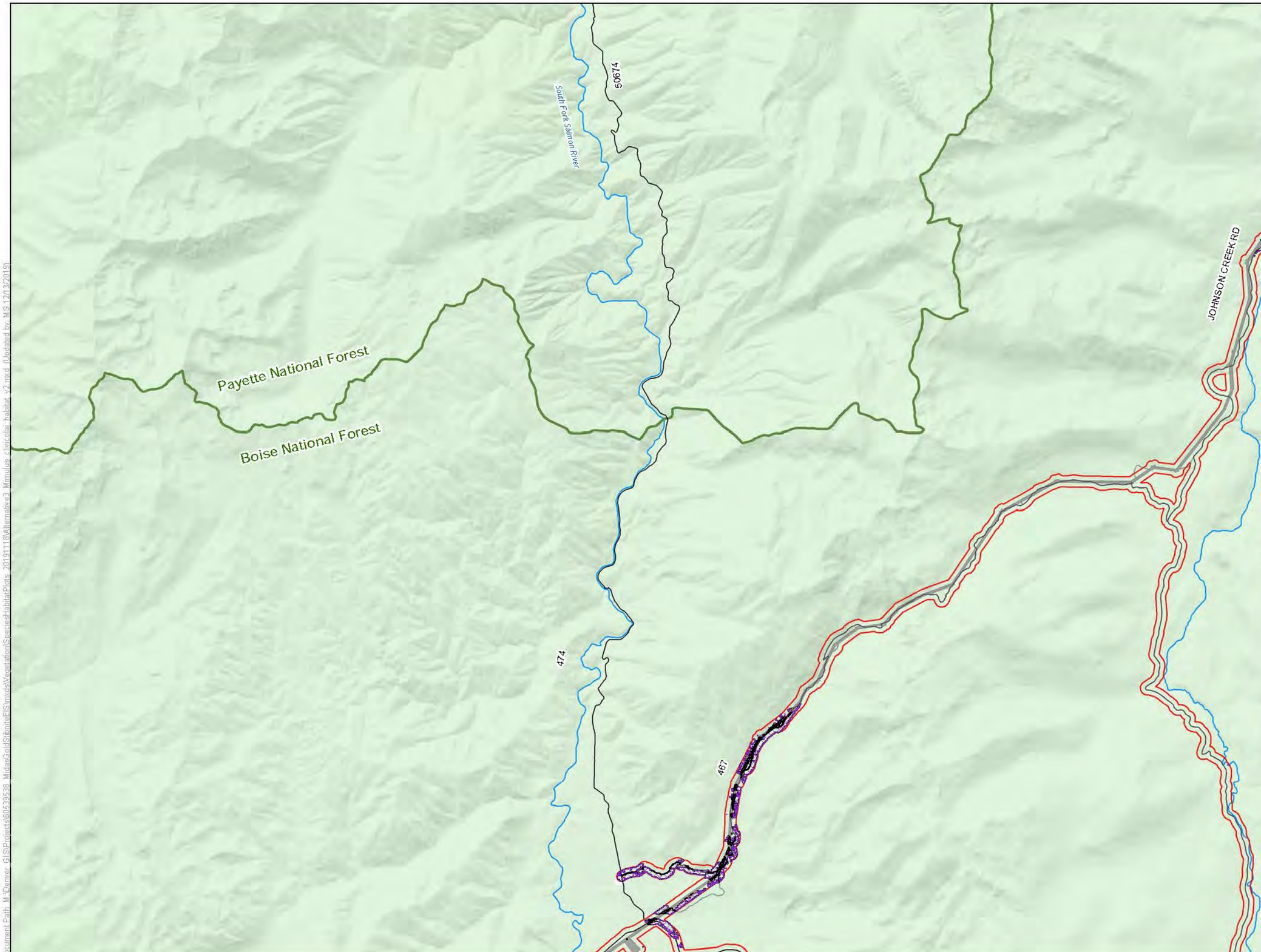

LEGEND

- Habitat Modeling Extent/Area of Potential Indirect Impacts
- Direct Impacts to Mimulus clivicola Habitat
- Clearing of Tall Trees in Mimulus clivicola Habitat for Transmission Line Operation
- Indirect Impacts to Mimulus clivicola Habitat

Project Components*

- Alternative 3 Project Feature

Other Features

- U.S. Forest Service
- Wilderness
- County
- Road
- Stream/River
- Lake/Reservoir

Surface Management Agency

- Private
- U.S. Forest Service

*Project Components are associated with Alternative 3

0 0.65 1.3 Miles

1 inch = 1.09 miles when printed at 11x17

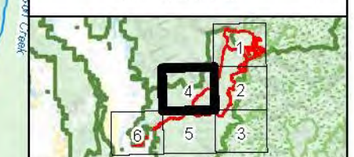

Mimulus clivicola Habitat Alternative 3 Stibnite Gold Project Stibnite, ID

Base Layer: USGS The National Map: 3D Elevation Program. USGS Earth Resources Observation & Science (EROS) Center: GMTED2010. Data refreshed March, 2019.
Other Data Sources: Midas Gold; State of Idaho Geospatial Gateway (INSIDE Idaho); Boise National Forest; Payette National Forest

Map Date: 12/13/2019

Document Path: M:\Denver_GIS\Projects\60539538_MidasGoldStibniteEIS\mxds\Vegetation\Species\HabitatPlots_20191118\Alternative3_Mimulus_clivicola_habitat_v2.mxd (Updated by MS 12/13/2019)

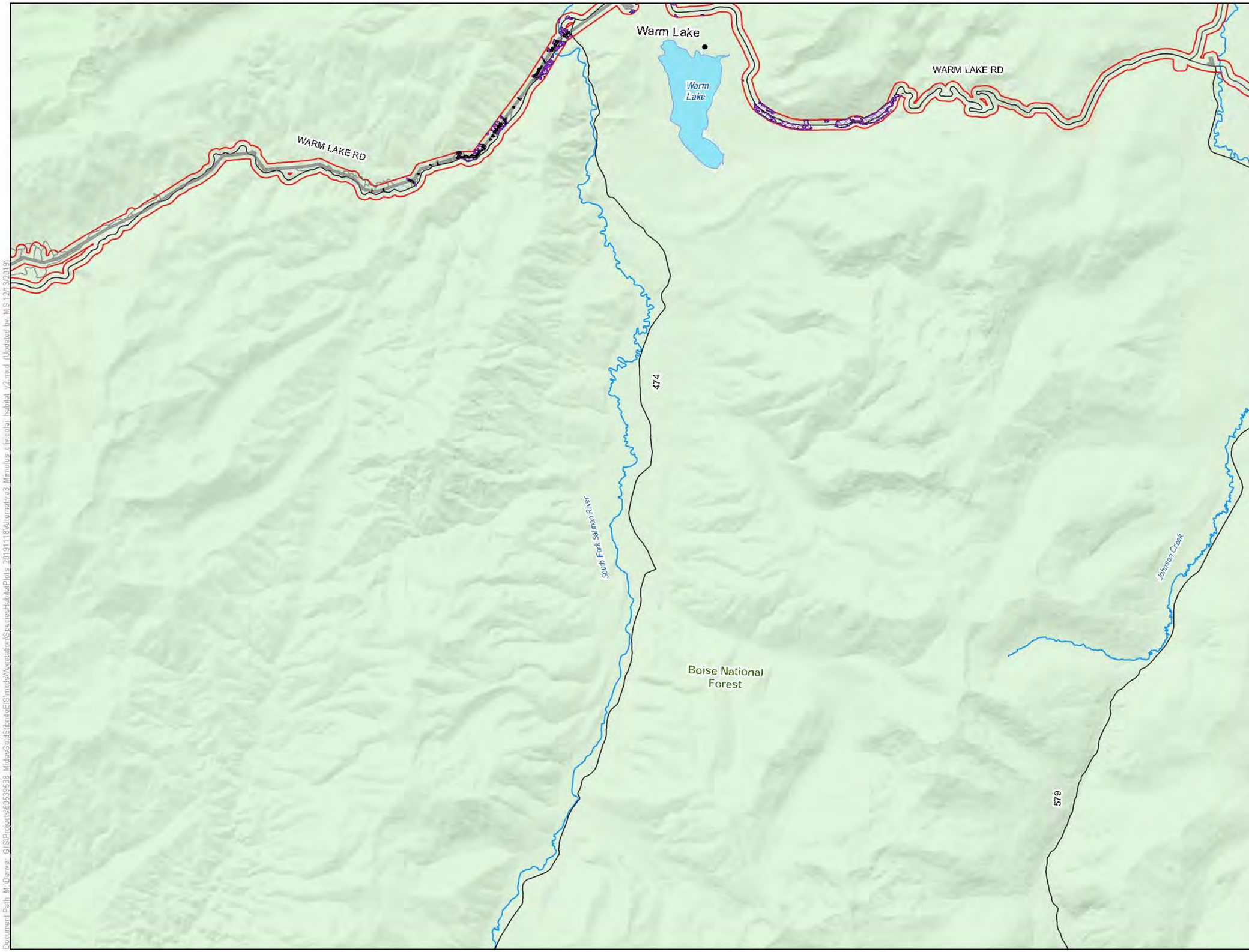

LEGEND

- Habitat Modeling Extent/Area of Potential Indirect Impacts
- Direct Impacts to Mimulus clivicola Habitat
- Clearing of Tall Trees in Mimulus clivicola Habitat for Transmission Line Operation
- Indirect Impacts to Mimulus clivicola Habitat

Project Components*

- Alternative 3 Project Feature

Other Features

- U.S. Forest Service
- Wilderness
- County
- Road
- Stream/River
- Lake/Reservoir

Surface Management Agency

- U.S. Forest Service

*Project Components are associated with Alternative 3

0 0.65 1.3 Miles

1 inch = 1.09 miles when printed at 11x17

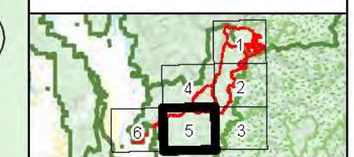

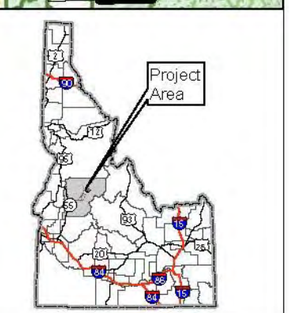

Mimulus clivicola Habitat Alternative 3 Stibnite Gold Project Stibnite, ID

Base Layer: USGS The National Map: 3D Elevation Program. USGS Earth Resources Observation & Science (EROS) Center: GMTED2010. Data refreshed March, 2019.
Other Data Sources: Midas Gold; State of Idaho Geospatial Gateway (INSIDE Idaho); Boise National Forest; Payette National Forest

Map Date: 12/13/2019

Document Path: M:\Denver_GIS\Projects\60539538_MidasGold\StibniteEIS\mxds\Vegetation\SpeciesHabitatPlots_20191118\Alternative3_Mimulus clivicola habitat v2.mxd (Updated by MS 12/13/2019)

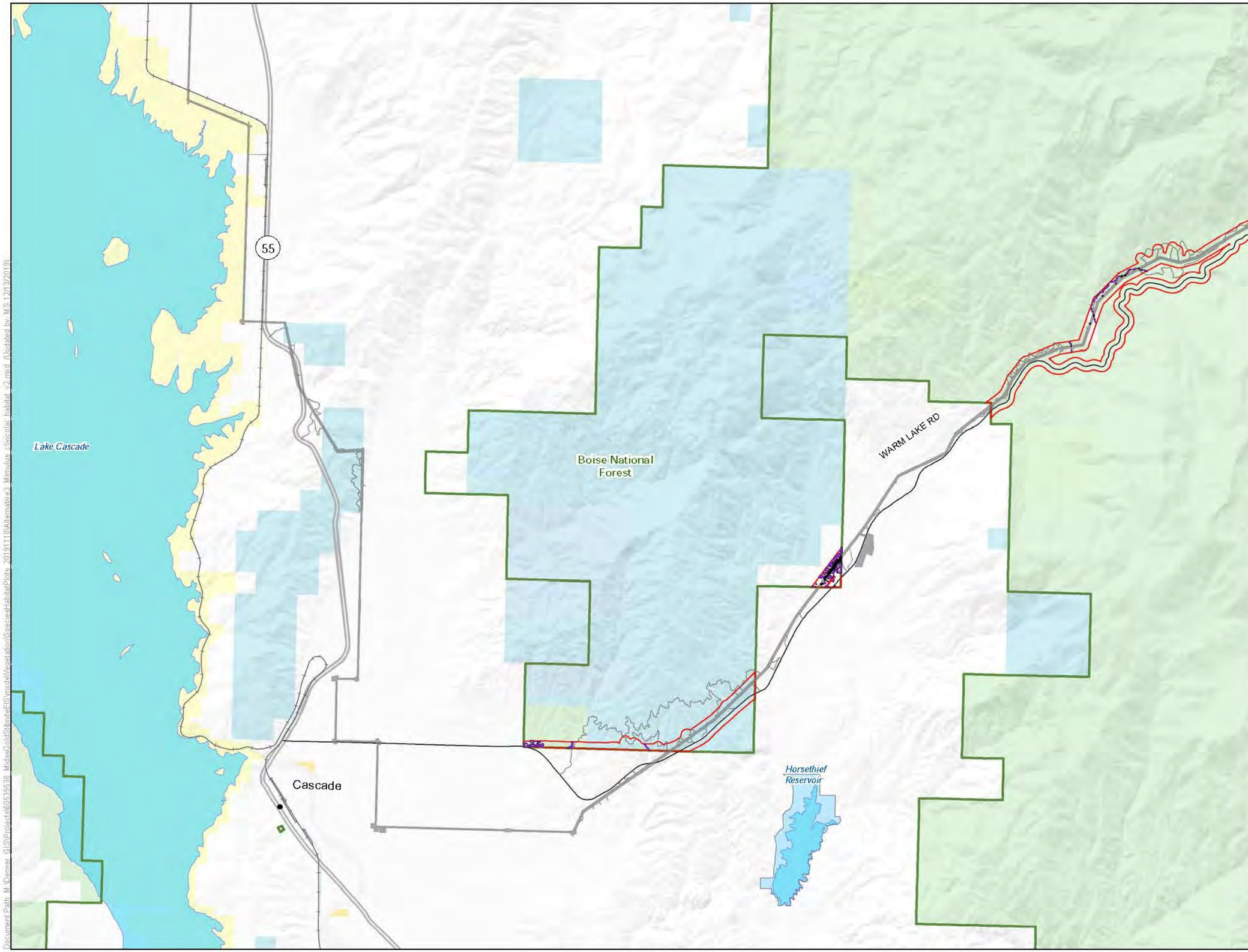

LEGEND

- Habitat Modeling Extent/Area of Potential Indirect Impacts
- Direct Impacts to Mimulus clivicola Habitat
- Clearing of Tall Trees in Mimulus clivicola Habitat for Transmission Line Operation
- Indirect Impacts to Mimulus clivicola Habitat

Project Components*

- Alternative 3 Project Feature

Other Features

- U.S. Forest Service
- Wilderness
- County
- Highway
- Road
- Stream/River
- Lake/Reservoir

Surface Management Agency

- Bureau of Land Management
- Bureau of Reclamation
- Private
- State
- State Fish and Game
- U.S. Forest Service

*Project Components are associated with Alternative 3

0 0.65 1.3 Miles

1 inch = 1.09 miles when printed at 11x17

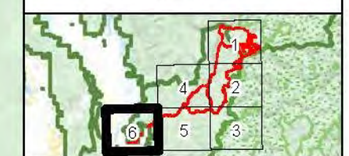

Mimulus clivicola Habitat Alternative 3 Stibnite Gold Project Stibnite, ID

Base Layer: USGS The National Map: 3D Elevation Program. USGS Earth Resources Observation & Science (EROS) Center: GMTED2010. Data refreshed March, 2019.
Other Data Sources: Midas Gold; State of Idaho Geospatial Gateway (INSIDE Idaho); Boise National Forest; Payette National Forest

Map Date: 12/13/2019

Document Path: M:\Denver_GIS\Projects\60559538_MidasGoldStibniteEIS\mxds\Vegetation\SpeciesHabitatPlots_20191118\Alternative3_Mimulus_clivicola_habitat_v2.mxd (Updated by MS 12/13/2019)

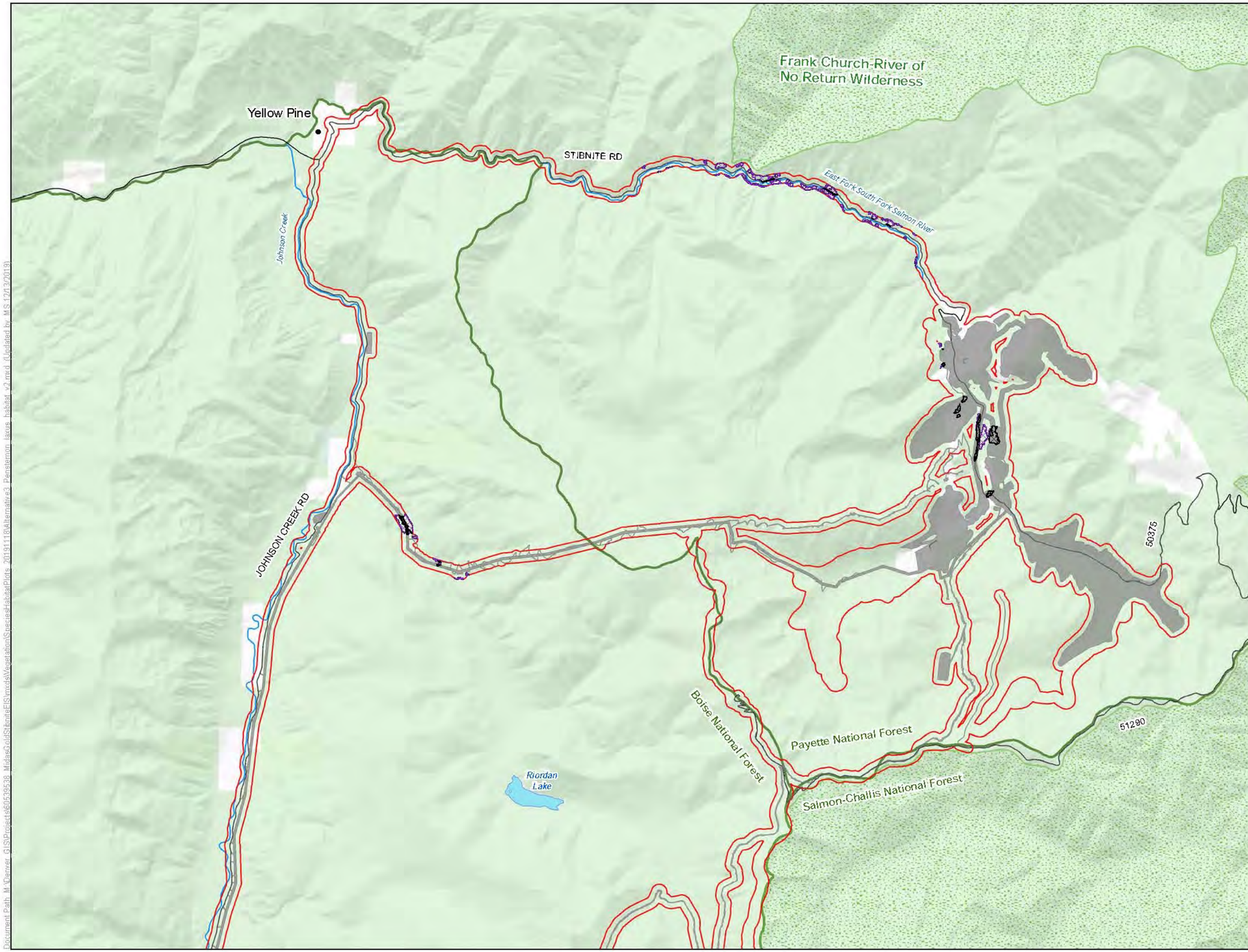

LEGEND

- Habitat Modeling Extent/Area of Potential Indirect Impacts
- Direct Impacts to Penstemon laxus Habitat
- Clearing of Tall Trees in Penstemon laxus Habitat for Transmission Line Operation
- Indirect Impacts to Penstemon laxus Habitat

Project Components*

- Alternative 3 Project Feature

Other Features

- U.S. Forest Service
- Wilderness
- County
- Road
- Stream/River
- Lake/Reservoir

Surface Management Agency

- Private
- U.S. Forest Service

*Project Components are associated with Alternative 3

0 0.65 1.3 Miles

1 inch = 1.09 miles when printed at 11x17

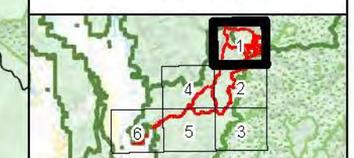

Penstemon laxus Habitat Alternative 3 Stibnite Gold Project Stibnite, ID

Base Layer: USGS The National Map: 3D Elevation Program. USGS Earth Resources Observation & Science (EROS) Center: GMTED2010. Data refreshed March, 2019.
Other Data Sources: Midas Gold; State of Idaho Geospatial Gateway (INSIDE Idaho); Boise National Forest; Payette National Forest

Map Date: 12/13/2019

Document Path: M:\Denver_GIS\Projects\60539538_MidasGoldStibniteEIS\mxds\Vegetation\SpeciesHabitatPlots_20191118\Alternative3_Penstemon_laxus_habitat_v2.mxd (Updated by MS 12/13/2019)

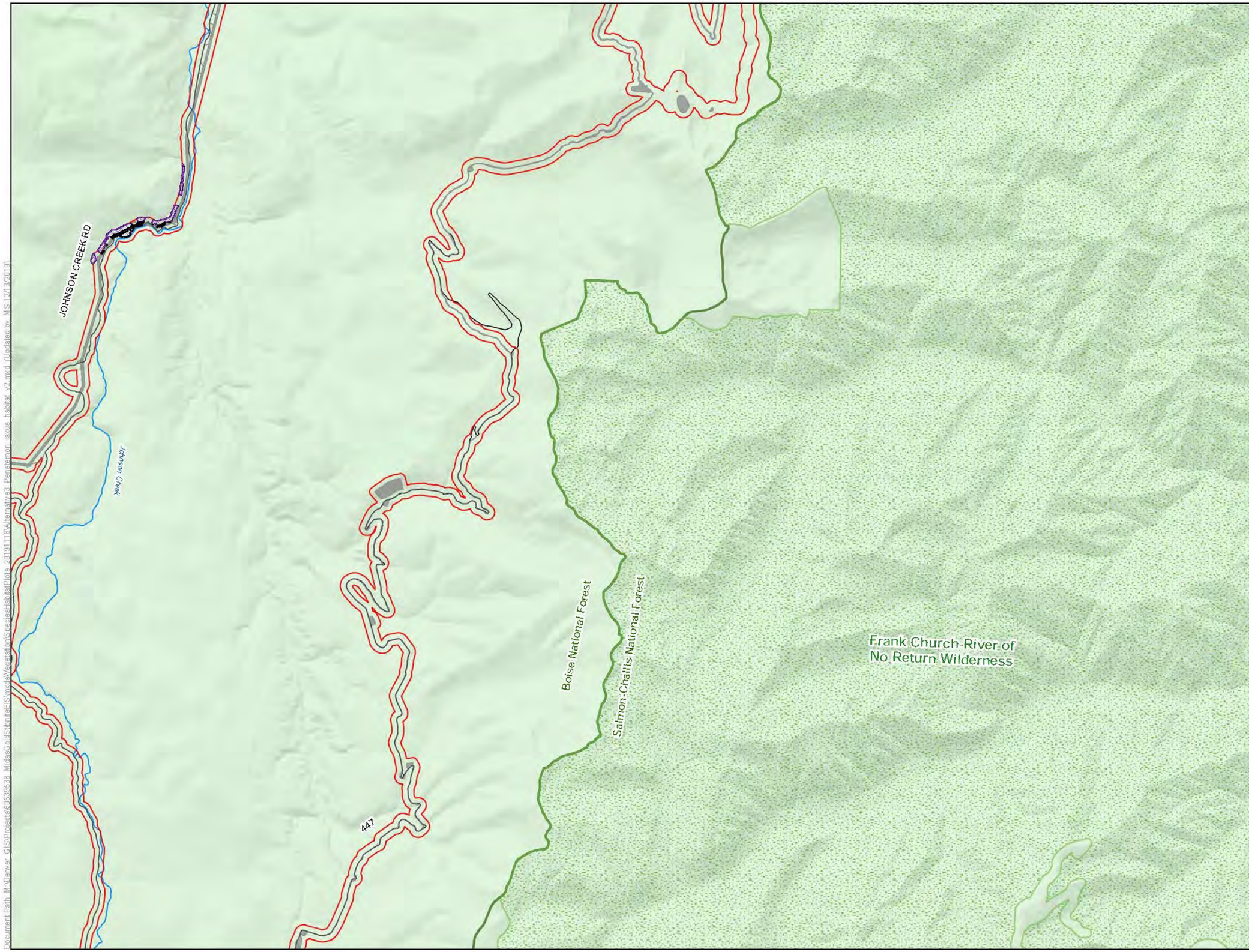

LEGEND

- Habitat Modeling Extent/Area of Potential Indirect Impacts
- Direct Impacts to Penstemon laxus Habitat
- Clearing of Tall Trees in Penstemon laxus Habitat for Transmission Line Operation
- Indirect Impacts to Penstemon laxus Habitat

Project Components*

- Alternative 3 Project Feature

Other Features

- U.S. Forest Service
- Wilderness
- County
- Road
- Stream/River
- Lake/Reservoir

Surface Management Agency

- U.S. Forest Service

*Project Components are associated with Alternative 3

0 0.65 1.3 Miles

1 inch = 1.09 miles when printed at 11x17

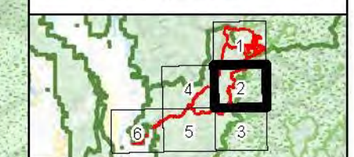

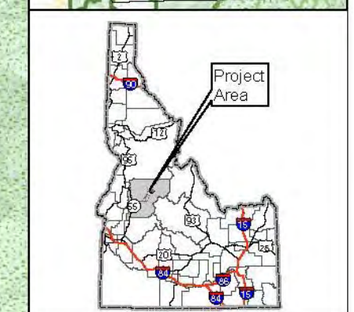

Penstemon laxus Habitat Alternative 3 Stibnite Gold Project Stibnite, ID

Base Layer: USGS The National Map: 3D Elevation Program. USGS Earth Resources Observation & Science (EROS) Center: GMTED2010. Data refreshed March, 2019.
Other Data Sources: Midas Gold; State of Idaho Geospatial Gateway (INSIDE Idaho); Boise National Forest; Payette National Forest

Map Date: 12/13/2019

Document Path: M:\Denver_GIS\Projects\60539538_MidasGoldStibniteEIS\mxd\Vegetation\SensitiveHabitat\Plts_20191118\Alternative3_Penstemon_laxus_habitat_v2.mxd (Updated by MS 12/13/2019)

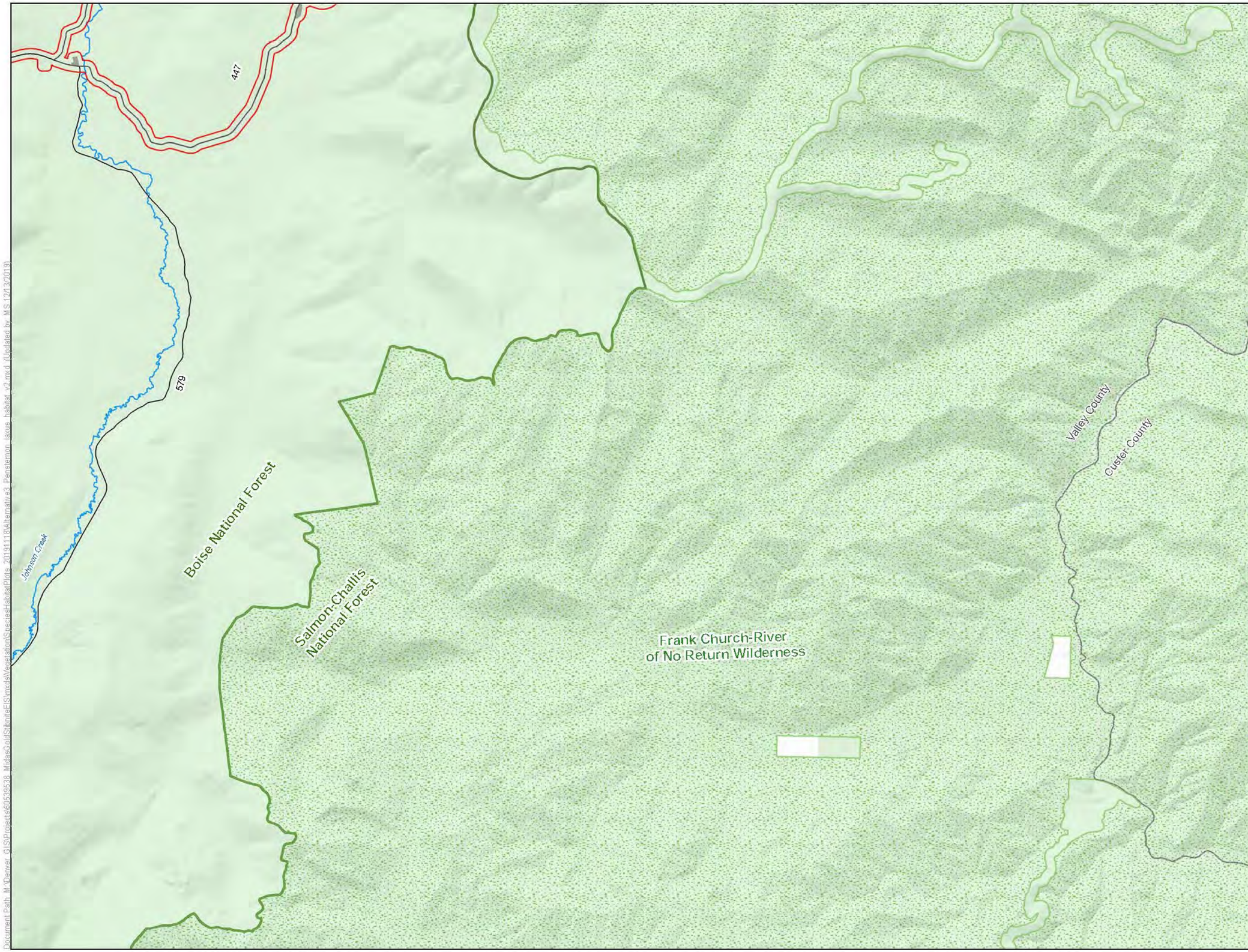

LEGEND

- Habitat Modeling Extent/Area of Potential Indirect Impacts

Project Components*

- Alternative 3 Project Feature

Other Features

- U.S. Forest Service
- Wilderness
- County
- Road
- Stream/River
- Lake/Reservoir

Surface Management Agency

- Private
- U.S. Forest Service

*Project Components are associated with Alternative 3

0 0.65 1.3 Miles

1 inch = 1.09 miles when printed at 11x17

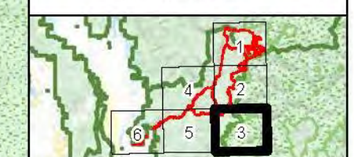

Penstemon laxus Habitat Alternative 3 Stibnite Gold Project Stibnite, ID

Base Layer: USGS The National Map: 3D Elevation Program. USGS Earth Resources Observation & Science (EROS) Center: GMTED2010. Data refreshed March, 2019.
Other Data Sources: Midas Gold; State of Idaho Geospatial Gateway (INSIDE Idaho); Boise National Forest; Payette National Forest

Map Date: 12/13/2019

Document Path: M:\Denver_GIS\Projects\60539638_MidasGoldStibniteEIS\mxds\Vegetation\Species\Habitat\Plots_20191118\Alternative3_Penstemon_laxus_habitat_v2.mxd (Updated by MS 12/13/2019)

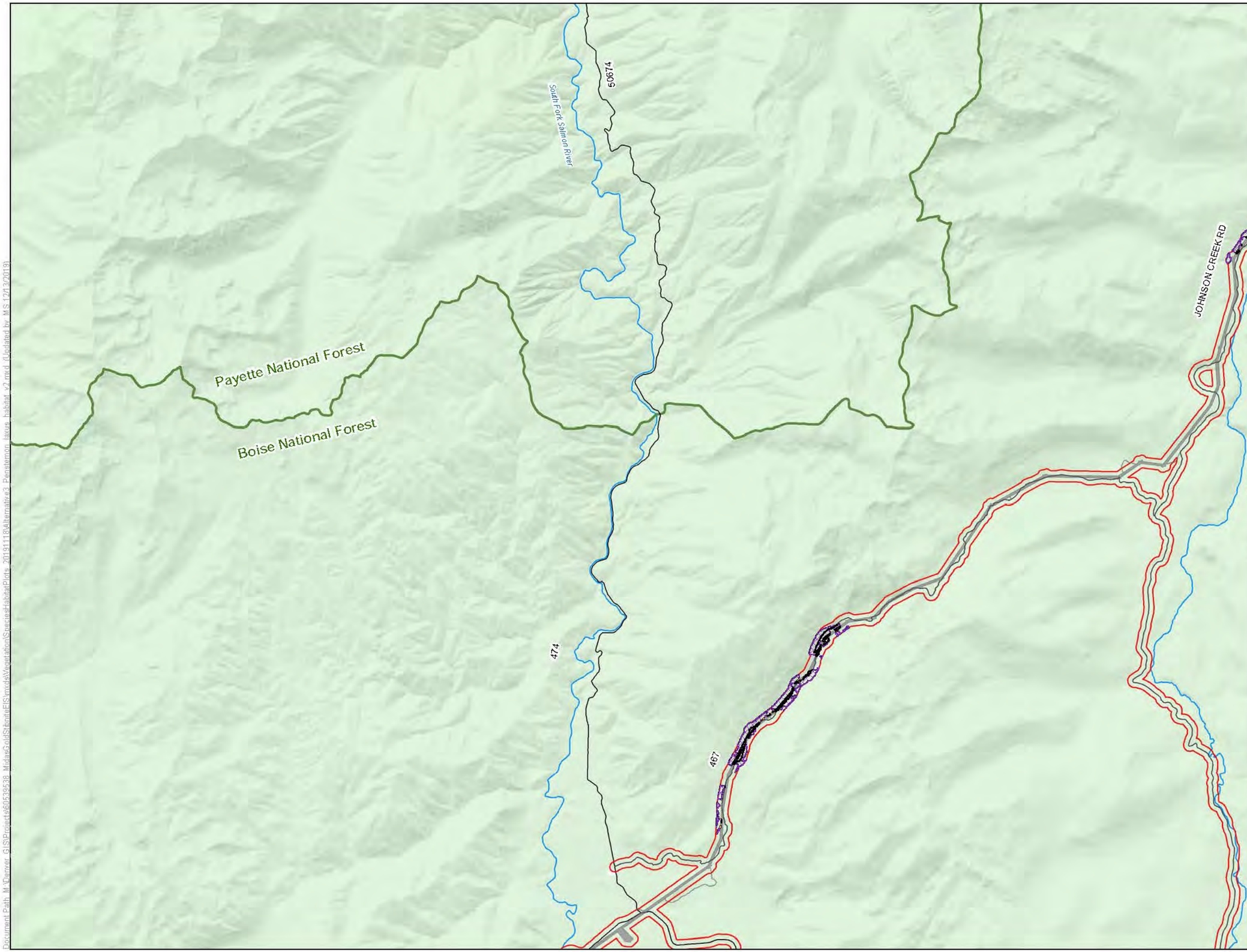

LEGEND

- Habitat Modeling Extent/Area of Potential Indirect Impacts
- Direct Impacts to Penstemon laxus Habitat
- Clearing of Tall Trees in Penstemon laxus Habitat for Transmission Line Operation
- Indirect Impacts to Penstemon laxus Habitat

Project Components*

- Alternative 3 Project Feature

Other Features

- U.S. Forest Service
- Wilderness
- County
- Road
- Stream/River
- Lake/Reservoir

Surface Management Agency

- Private
- U.S. Forest Service

*Project Components are associated with Alternative 3

0 0.65 1.3 Miles

1 inch = 1.09 miles when printed at 11x17

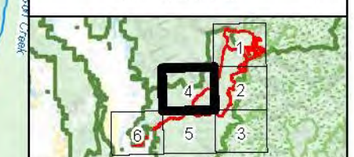

Penstemon laxus Habitat Alternative 3 Stibnite Gold Project Stibnite, ID

Base Layer: USGS The National Map: 3D Elevation Program. USGS Earth Resources Observation & Science (EROS) Center: GMTED2010. Data refreshed March, 2019.
Other Data Sources: Midas Gold; State of Idaho Geospatial Gateway (INSIDE Idaho); Boise National Forest; Payette National Forest

Map Date: 12/13/2019

Document Path: M:\Denver_GIS\Projects\60539538_MidasGoldStibniteEIS\mxds\Vegetation\Species\HabitatPlots_20191118\Alternative3_Penstemon_laxus_habitat_v2.mxd (Updated by MS 12/13/2019)

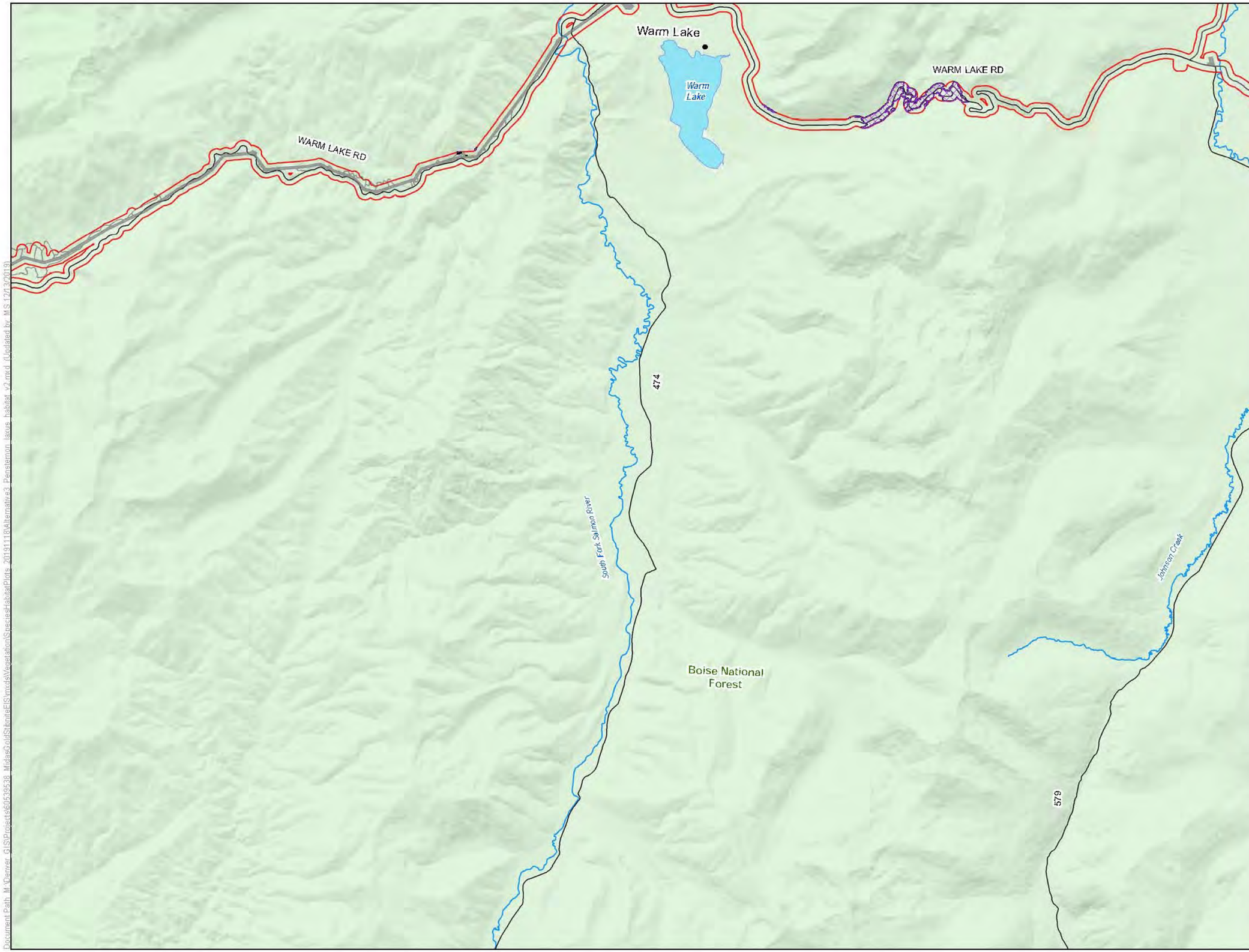

LEGEND

- Habitat Modeling Extent/Area of Potential Indirect Impacts
- Direct Impacts to Penstemon laxus Habitat
- Indirect Impacts to Penstemon laxus Habitat

Project Components*

- Alternative 3 Project Feature

Other Features

- U.S. Forest Service
- Wilderness
- County
- Road
- Stream/River
- Lake/Reservoir

Surface Management Agency

- U.S. Forest Service

*Project Components are associated with Alternative 3

0 0.65 1.3 Miles

1 inch = 1.09 miles when printed at 11x17

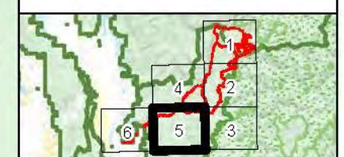

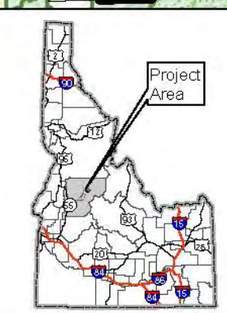

Penstemon laxus Habitat Alternative 3 Stibnite Gold Project Stibnite, ID

Base Layer: USGS The National Map: 3D Elevation Program. USGS Earth Resources Observation & Science (EROS) Center: GMTED2010. Data refreshed March, 2019.
Other Data Sources: Midas Gold; State of Idaho Geospatial Gateway (INSIDE Idaho); Boise National Forest; Payette National Forest

Map Date: 12/13/2019

Document Path: M:\Denver_GIS\Projects\60539538_MidasGold\StibniteEIS\mxds\Vegetation\SpeciesHabitatPlots_20191118\Alternative3_Penstemon_laxus_habitat_v2.mxd (Updated by MS 12/12/2019)

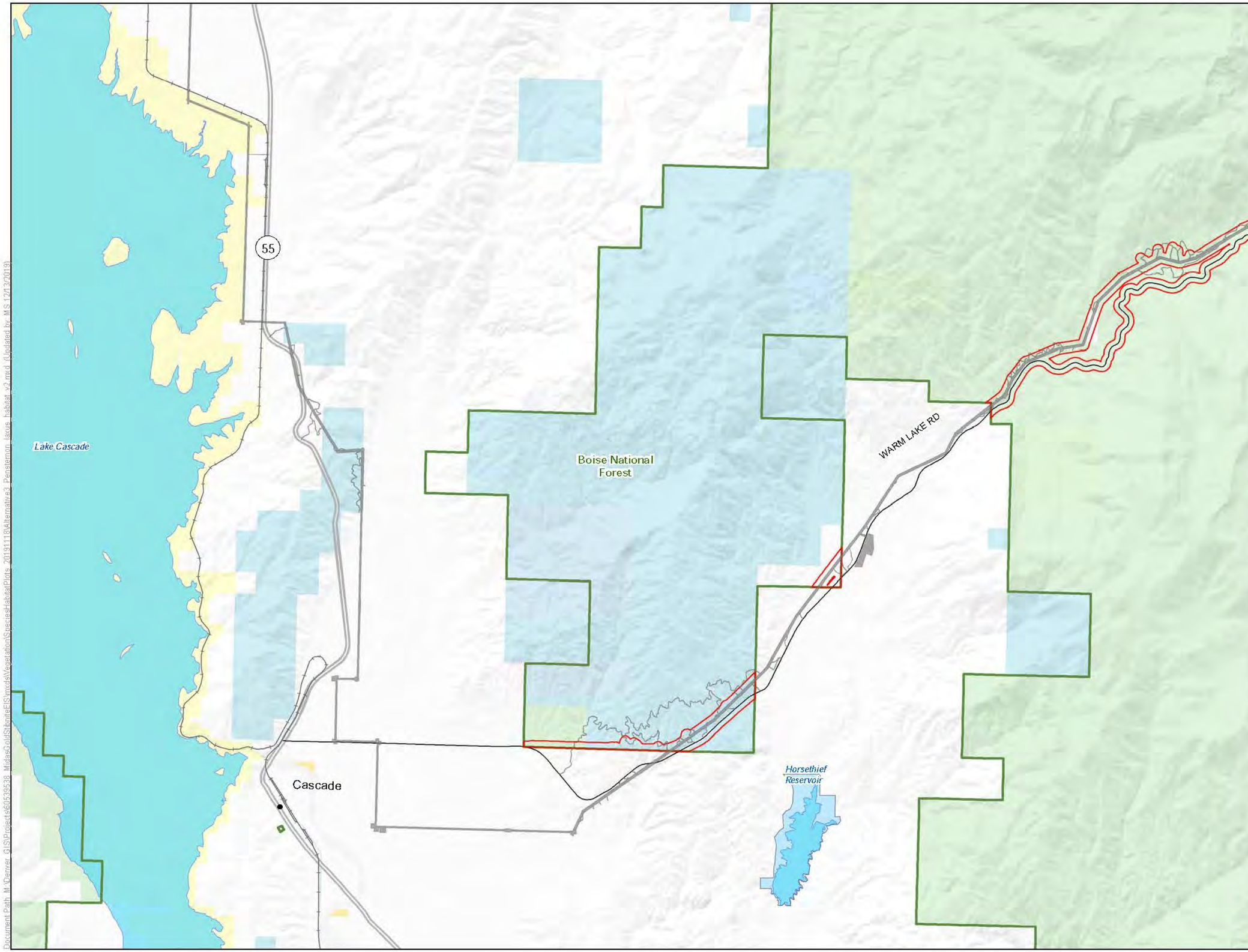

LEGEND

- Habitat Modeling Extent/Area of Potential Indirect Impacts

Project Components*

- Alternative 3 Project Feature

Other Features

- U.S. Forest Service
- Wilderness
- County
- Highway
- Road
- Stream/River
- Lake/Reservoir

Surface Management Agency

- Bureau of Land Management
- Bureau of Reclamation
- Private
- State
- State Fish and Game
- U.S. Forest Service

*Project Components are associated with Alternative 3

0 0.65 1.3 Miles

1 inch = 1.09 miles when printed at 11x17

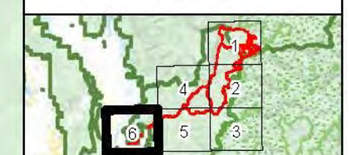

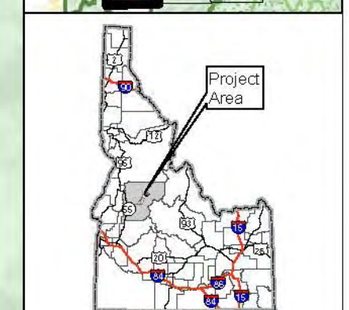

Penstemon laxus Habitat Alternative 3 Stibnite Gold Project Stibnite, ID

Base Layer: USGS The National Map: 3D Elevation Program. USGS Earth Resources Observation & Science (EROS) Center: GMTED2010. Data refreshed March, 2019.
Other Data Sources: Midas Gold; State of Idaho Geospatial Gateway (INSIDE Idaho); Boise National Forest; Payette National Forest

Map Date: 12/13/2019

Document Path: M:\Denver_GIS\Projects\60539538_MidasGoldStibniteEIS\mxds\Vegetation\SpeciesHabitatPlots_20191118\Alternative3_Penstemon_laxus_habitat_v2.mxd (Updated by MS 12/13/2019)

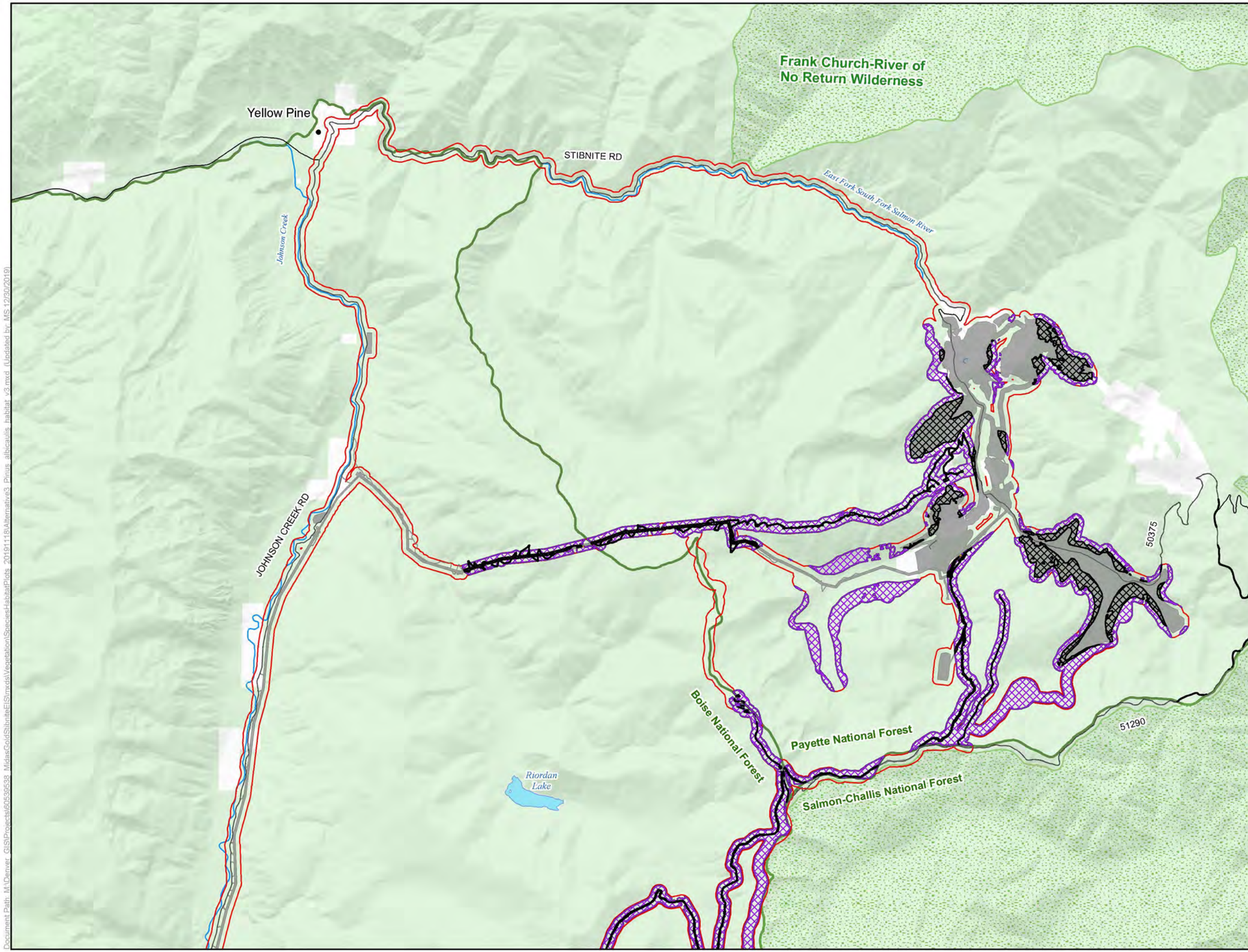

LEGEND

- Habitat Modeling Extent/Area of Potential Indirect Impacts
- Direct Impacts to Pinus albicaulis Habitat
- Clearing of Tall Trees in Pinus albicaulis Habitat for Transmission Line Operation
- Indirect Impacts to Pinus albicaulis Habitat

Project Components*

- Alternative 3 Project Feature

Other Features

- U.S. Forest Service
- Wilderness
- County
- Road
- Stream/River
- Lake/Reservoir

Surface Management

- Private
- U.S. Forest Service

*Project Components are associated with Alternative 3

0 0.65 1.3 Miles

1 inch = 1.09 miles when printed at 11x17

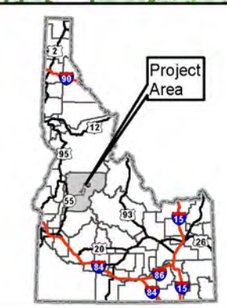

Pinus albicaulis Habitat Alternative 3 Stibnite Gold Project Stibnite, ID

Base Layer: USGS The National Map: 3D Elevation Program. USGS Earth Resources Observation & Science (EROS) Center: GMTED2010. Data refreshed March, 2019.
Other Data Sources: Midas Gold; State of Idaho Geospatial Gateway (INSIDE Idaho); Boise National Forest; Payette National Forest

Map Date: 12/30/2019

Document Path: M:\Denver_GIS\Projects\60599598_MidasGold\StibniteEIS\mxd\Vegetation\SpeciesHabitat\Plots_20191118\Alternative3_Pinus_albicaulis_habitat_v3.mxd (Updated by MS 12/30/2019)

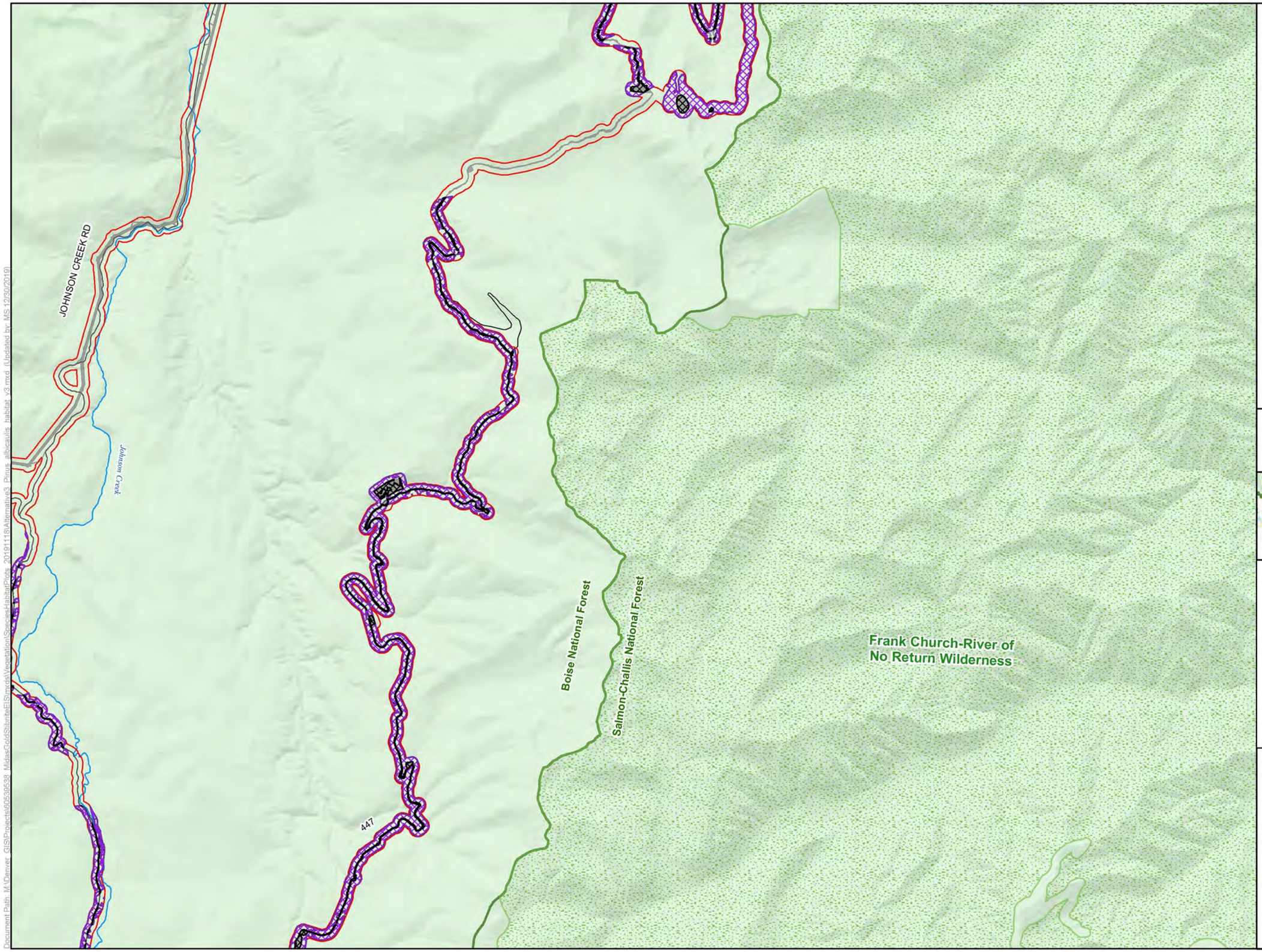

LEGEND

- Habitat Modeling Extent/Area of Potential Indirect Impacts
- Direct Impacts to Pinus albicaulis Habitat
- Indirect Impacts to Pinus albicaulis Habitat

Project Components*

- Alternative 3 Project Feature

Other Features

- U.S. Forest Service
- Wilderness
- County
- Road
- Stream/River
- Lake/Reservoir

Surface Management

- U.S. Forest Service

*Project Components are associated with Alternative 3

0 0.65 1.3 Miles

1 inch = 1.09 miles when printed at 11x17

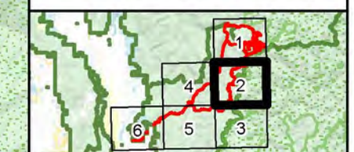

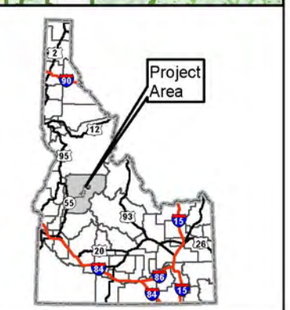

Pinus albicaulis Habitat Alternative 3 Stibnite Gold Project Stibnite, ID

Base Layer: USGS The National Map: 3D Elevation Program. USGS Earth Resources Observation & Science (EROS) Center: GMTED2010. Data refreshed March, 2019.
Other Data Sources: Midas Gold; State of Idaho Geospatial Gateway (INSIDE Idaho); Boise National Forest; Payette National Forest

Map Date: 12/30/2019

Document Path: M:\Denver_GIS\Projects\60539538_MidasGoldStibniteEIS\mxds\Vegetation\SpeciesHabitatPlots_20191118\Alternative3_Pinus_albicaulis_habitat_v3.mxd (Updated by: MS 12/30/2019)

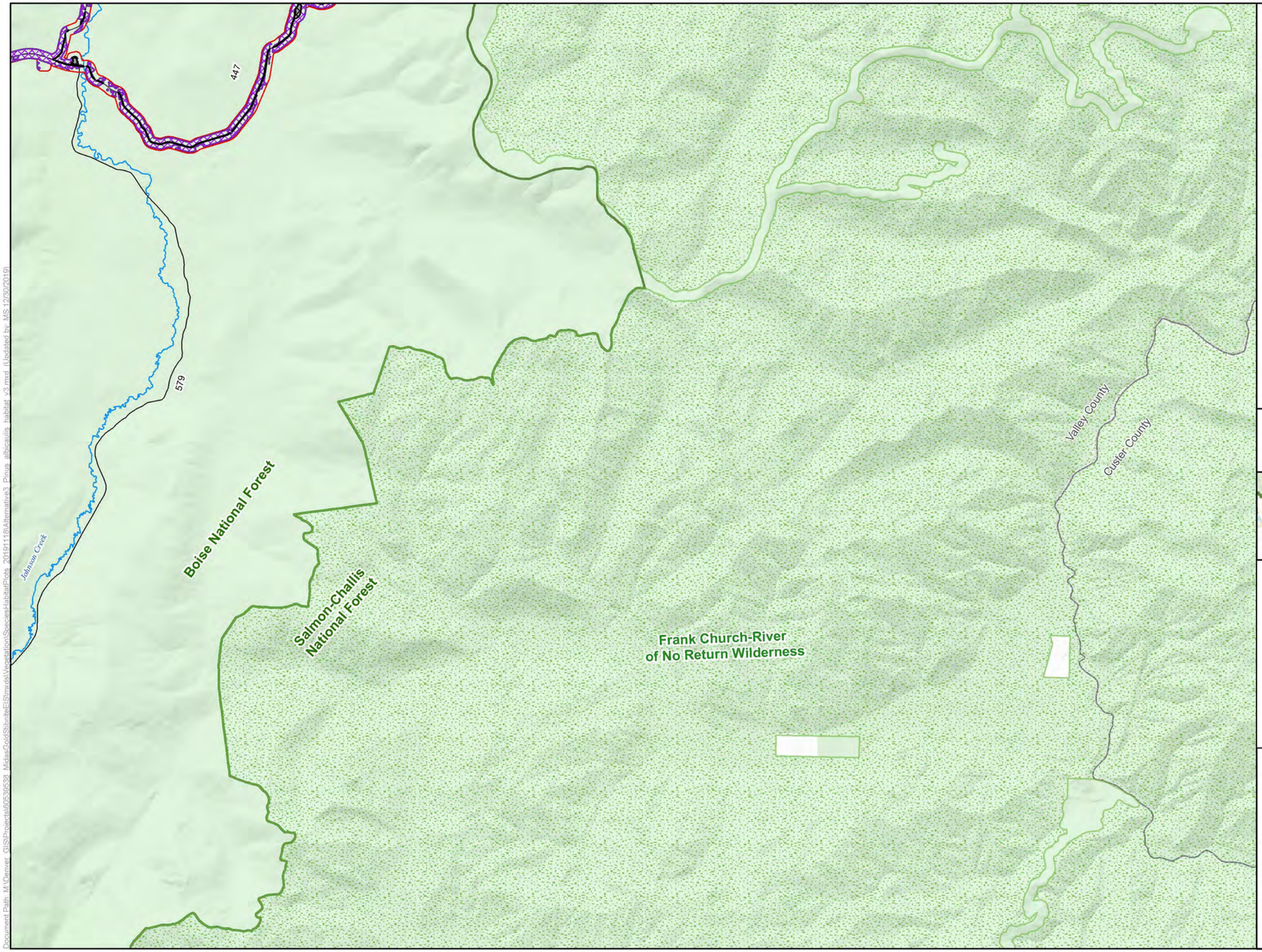

LEGEND

- Habitat Modeling Extent/Area of Potential Indirect Impacts
- Direct Impacts to Pinus albicaulis Habitat
- Indirect Impacts to Pinus albicaulis Habitat

Project Components*

- Alternative 3 Project Feature

Other Features

- U.S. Forest Service
- Wilderness
- County
- Road
- Stream/River
- Lake/Reservoir

Surface Management Agency

- Private
- U.S. Forest Service

*Project Components are associated with Alternative 3

0 0.65 1.3 Miles

1 inch = 1.09 miles when printed at 11x17

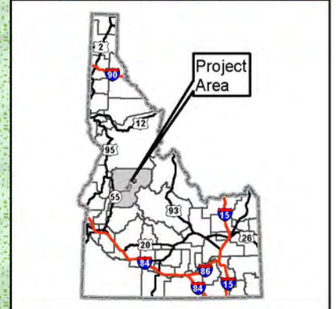

Pinus albicaulis Habitat Alternative 3 Stibnite Gold Project Stibnite, ID

Base Layer: USGS The National Map: 3D Elevation Program. USGS Earth Resources Observation & Science (EROS) Center: GMTED2010. Data refreshed March, 2019.
Other Data Sources: Midas Gold; State of Idaho Geospatial Gateway (INSIDE Idaho); Boise National Forest; Payette National Forest

Map Date: 12/30/2019

Document Path: M:\Denver_GIS\Projects\60559538_MidasGoldStibniteEIS\mxd\Vegetation\SpeciesHabitat\Plots_20191118\Alternative3_Pinus_albicaulis_habitat_v3.mxd (Updated by MS 12/30/2019)

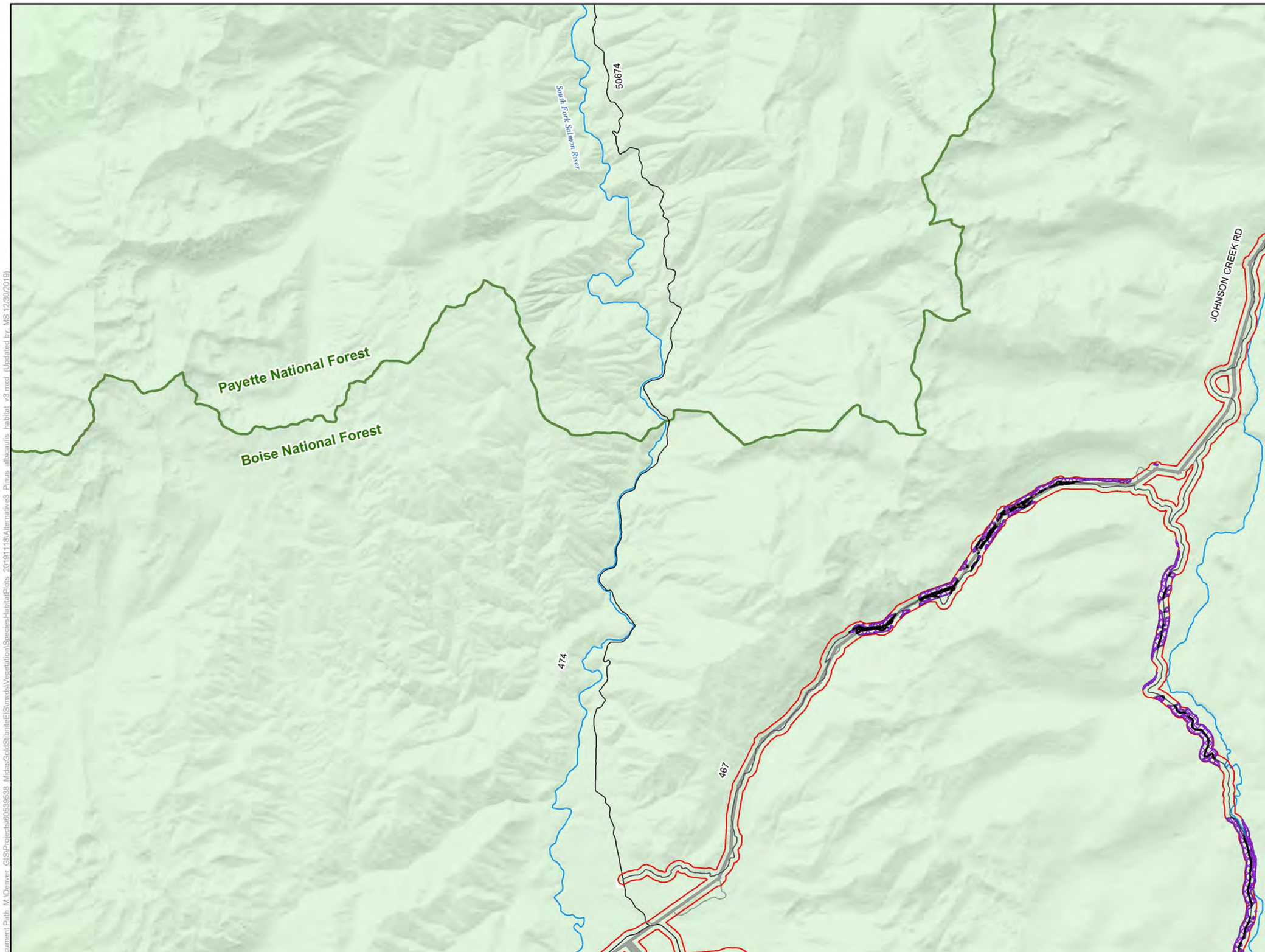

LEGEND

- Habitat Modeling Extent/Area of Potential Indirect Impacts
- Direct Impacts to Pinus albicaulis Habitat
- Clearing of Tall Trees in Pinus albicaulis Habitat for Transmission Line Operation
- Indirect Impacts to Pinus albicaulis Habitat

Project Components*

- Alternative 3 Project Feature

Other Features

- U.S. Forest Service
- Wilderness
- County
- Road
- Stream/River
- Lake/Reservoir

Surface Management Agency

- Private
- U.S. Forest Service

*Project Components are associated with Alternative 3

0 0.65 1.3 Miles

1 inch = 1.09 miles when printed at 11x17

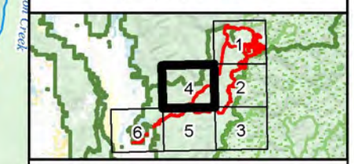

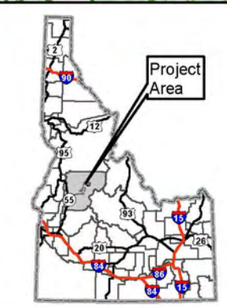

Pinus albicaulis Habitat Alternative 3 Stibnite Gold Project Stibnite, ID

Base Layer: USGS The National Map: 3D Elevation Program. USGS Earth Resources Observation & Science (EROS) Center: GMTED2010. Data refreshed March, 2019.
Other Data Sources: Midas Gold; State of Idaho Geospatial Gateway (INSIDE Idaho); Boise National Forest; Payette National Forest

Map Date: 12/30/2019

Document Path: M:\Denver_GIS\Projects\60599538_MidasGoldStibniteEIS\mxds\Vegetation\SpeciesHabitatPlots_20191118\Alternative3_Pinus_albicaulis_habitat_v3.mxd (Updated by MS 12/30/2019)

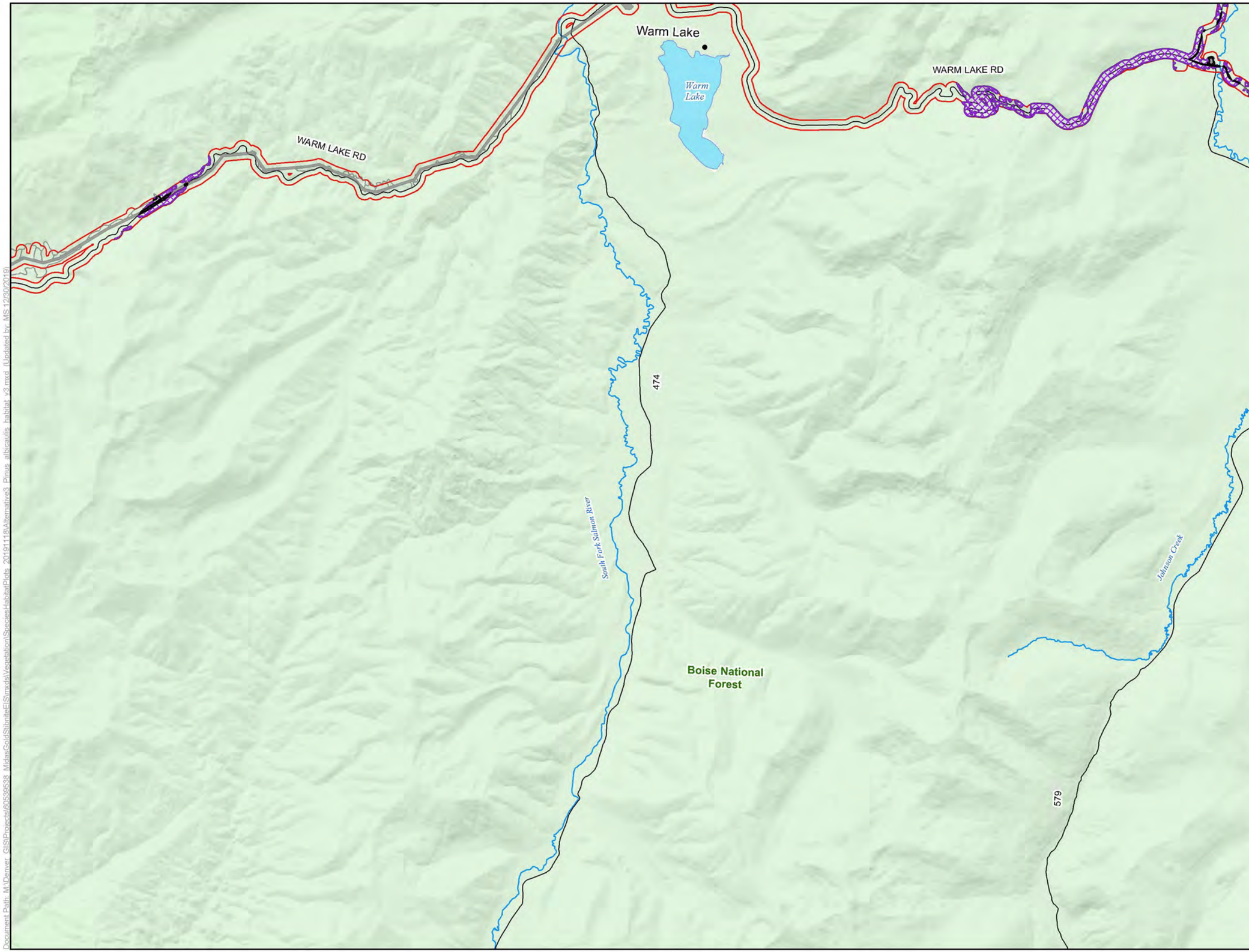

LEGEND

- Habitat Modeling Extent/Area of Potential Indirect Impacts
- Direct Impacts to Pinus albicaulis Habitat
- Clearing of Tall Trees in Pinus albicaulis Habitat for Transmission Line Operation
- Indirect Impacts to Pinus albicaulis Habitat

Project Components*

- Alternative 3 Project Feature

Other Features

- U.S. Forest Service
- Wilderness
- County
- Road
- Stream/River
- Lake/Reservoir

Surface Management

- U.S. Forest Service

*Project Components are associated with Alternative 3

0 0.65 1.3 Miles

1 inch = 1.09 miles when printed at 11x17

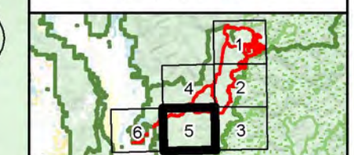

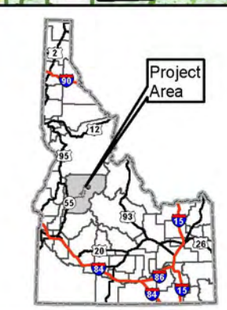

Pinus albicaulis Habitat Alternative 3 Stibnite Gold Project Stibnite, ID

Base Layer: USGS The National Map: 3D Elevation Program. USGS Earth Resources Observation & Science (EROS) Center: GMTED2010. Data refreshed March, 2019.
Other Data Sources: Midas Gold; State of Idaho Geospatial Gateway (INSIDE Idaho); Boise National Forest; Payette National Forest

Map Date: 12/30/2019

Document Path: M:\Denver_GIS\Projects\60599598_MidasGold\Stibnite\EIS\maps\Vegetation\Species\HabitatPlots_20191118\Alternative3_Pinus_albicaulis_habitat_v3.mxd (Updated by MS 12/30/2019)

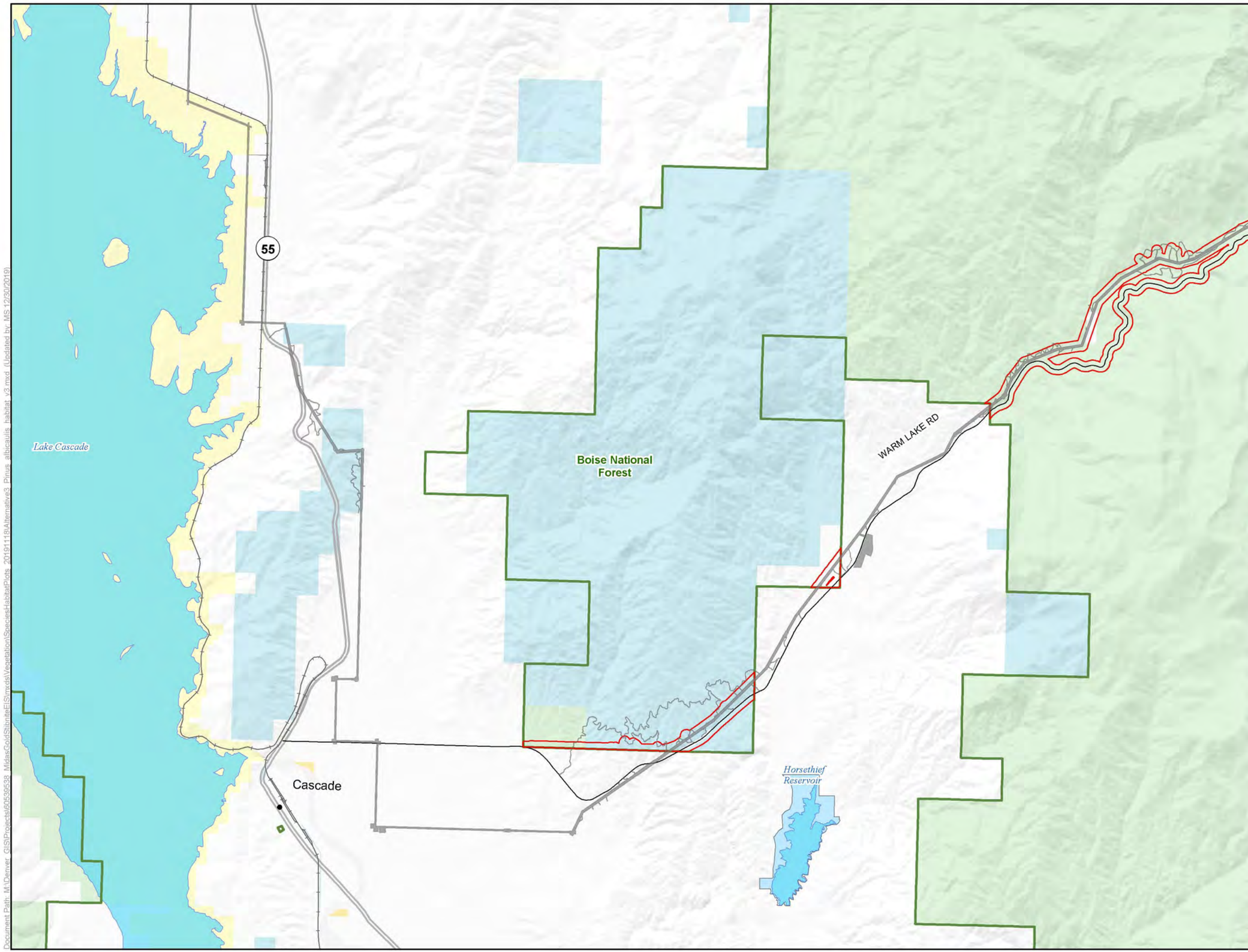

LEGEND

- Habitat Modeling Extent/Area of Potential Indirect Impacts
- Indirect Impacts to Pinus albicaulis Habitat

Project Components*

- Alternative 3 Project Feature

Other Features

- U.S. Forest Service
- Wilderness
- County
- Highway
- Road
- Stream/River
- Lake/Reservoir

Surface Management Agency

- Bureau of Land Management
- Bureau of Reclamation
- Private
- State
- State Fish and Game
- U.S. Forest Service

*Project Components are associated with Alternative 3

0 0.65 1.3 Miles

1 inch = 1.09 miles when printed at 11x17

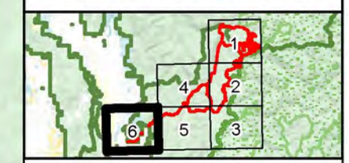

Pinus albicaulis Habitat Alternative 3 Stibnite Gold Project Stibnite, ID

Base Layer: USGS The National Map: 3D Elevation Program. USGS Earth Resources Observation & Science (EROS) Center: GMTED2010. Data refreshed March, 2019.
Other Data Sources: Midas Gold; State of Idaho Geospatial Gateway (INSIDE Idaho); Boise National Forest; Payette National Forest

Map Date: 12/30/2019

Document Path: M:\Denver_GIS\Projects\60559538_MidasGold\Stibnite\EIS\maps\Vegetation\SpeciesHabitat\Plots_20191118\Alternative3_Pinus_albicaulis_habitat_v3.mxd (Updated by MS 12/30/2019)

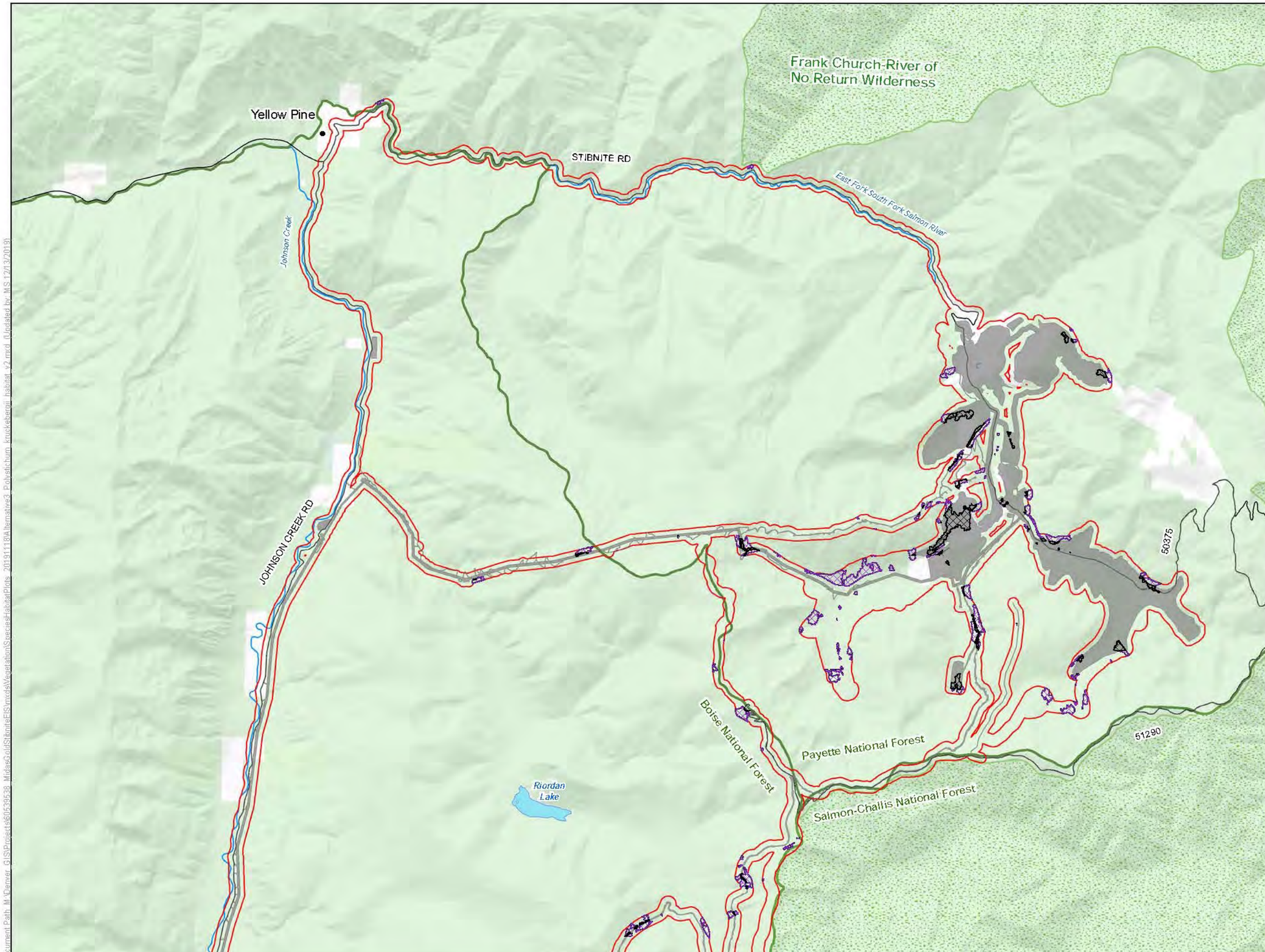

LEGEND

- Habitat Modeling Extent/Area of Potential Indirect Impacts
- Direct Impacts to Polystichum kruckebergii Habitat
- Clearing of Tall Trees in Polystichum kruckebergii Habitat for Transmission Line Operation
- Indirect Impacts to Polystichum kruckebergii Habitat

Project Components*

- Alternative 3 Project Feature

Other Features

- U.S. Forest Service
- Wilderness
- County
- Road
- Stream/River
- Lake/Reservoir

Surface Management Agency

- Private
- U.S. Forest Service

*Project Components are associated with Alternative 3

0 0.65 1.3 Miles

1 inch = 1.09 miles when printed at 11x17

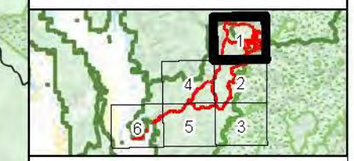

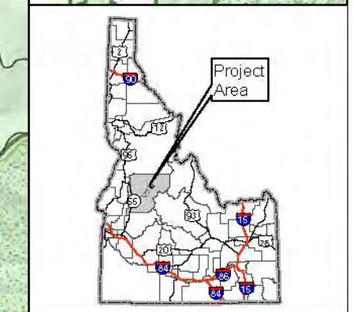

Polystichum kruckebergii Habitat Alternative 3 Stibnite Gold Project Stibnite, ID

Base Layer: USGS The National Map: 3D Elevation Program. USGS Earth Resources Observation & Science (EROS) Center: GMTED2010. Data refreshed March, 2019.
Other Data Sources: Midas Gold; State of Idaho Geospatial Gateway (INSIDE Idaho); Boise National Forest; Payette National Forest

Map Date: 12/13/2019

Document Path: M:\Denver_GIS\Projects\60593538_MidasGoldStibniteEIS\mxds\Vegetation\SpeciesHabitatPlots_20191118\Alternative3_Polystichum_kruckebergii_habitat_v2.mxd (Updated by MS 12/13/2019)

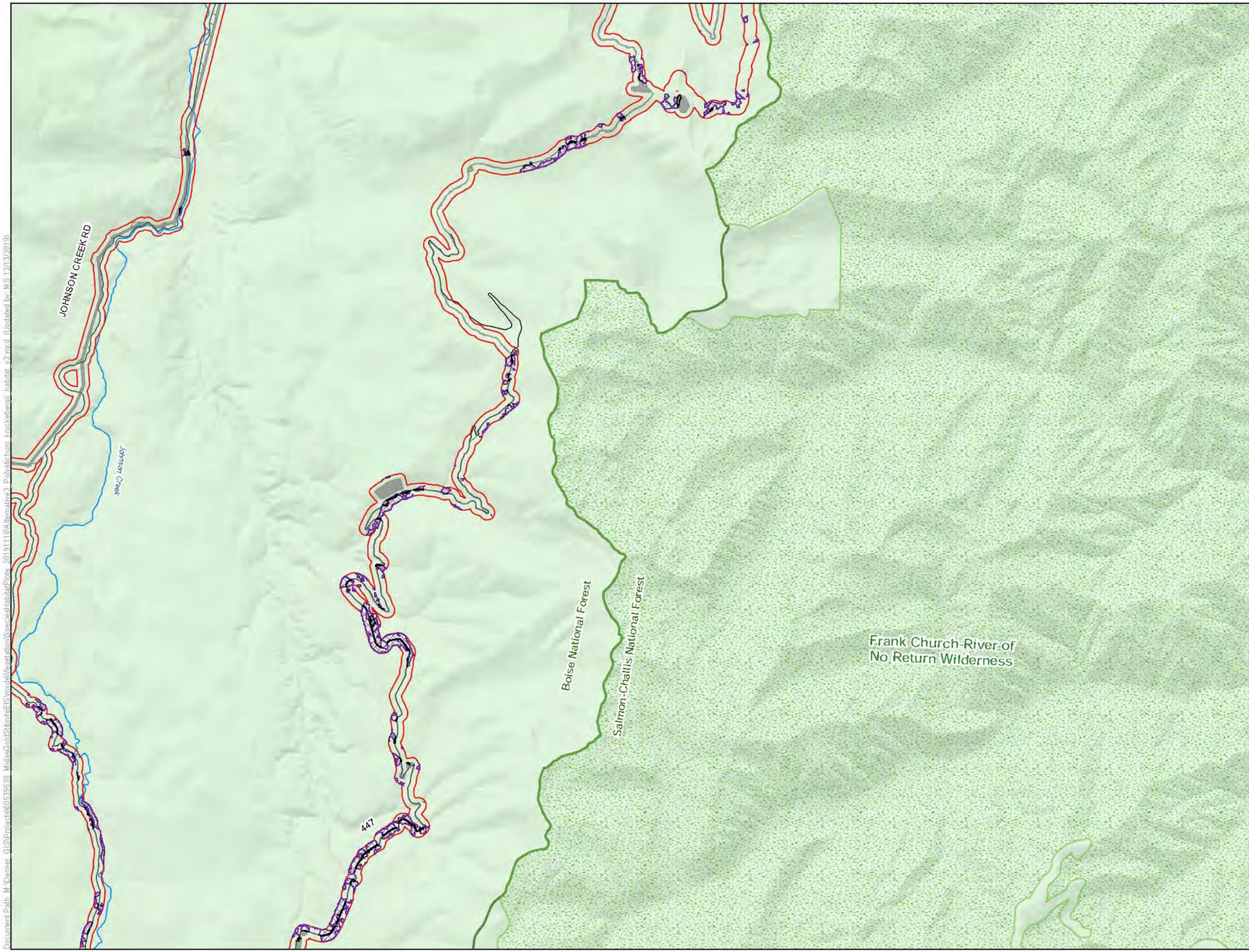

LEGEND

- Habitat Modeling Extent/Area of Potential Indirect Impacts
- Direct Impacts to Polystichum kruckebergii Habitat
- Clearing of Tall Trees in Polystichum kruckebergii Habitat for Transmission Line Operation
- Indirect Impacts to Polystichum kruckebergii Habitat

Project Components*

- Alternative 3 Project Feature

Other Features

- U.S. Forest Service
- Wilderness
- County
- Road
- Stream/River
- Lake/Reservoir

Surface Management Agency

- U.S. Forest Service

*Project Components are associated with Alternative 3

0 0.65 1.3 Miles

1 inch = 1.09 miles when printed at 11x17

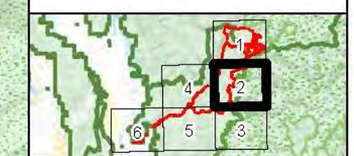

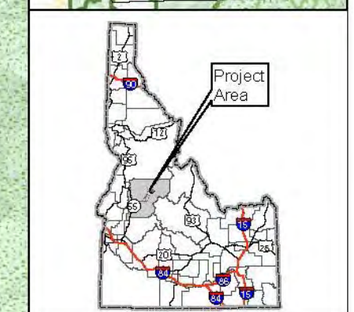

Polystichum kruckebergii Habitat Alternative 3 Stibnite Gold Project Stibnite, ID

Base Layer: USGS The National Map: 3D Elevation Program. USGS Earth Resources Observation & Science (EROS) Center: GMTED2010. Data refreshed March, 2019.
Other Data Sources: Midas Gold; State of Idaho Geospatial Gateway (INSIDE Idaho); Boise National Forest; Payette National Forest

Map Date: 12/13/2019

Document Path: M:\Denver_GIS\Projects\60539538_MidasGoldStibniteEIS\mxds\Vegetation\SpeciesHabitatPlots_20191118\Alternative3_Polystichum_kruckebergii_habitat_v2.mxd (Updated by: MS 12/13/2019)

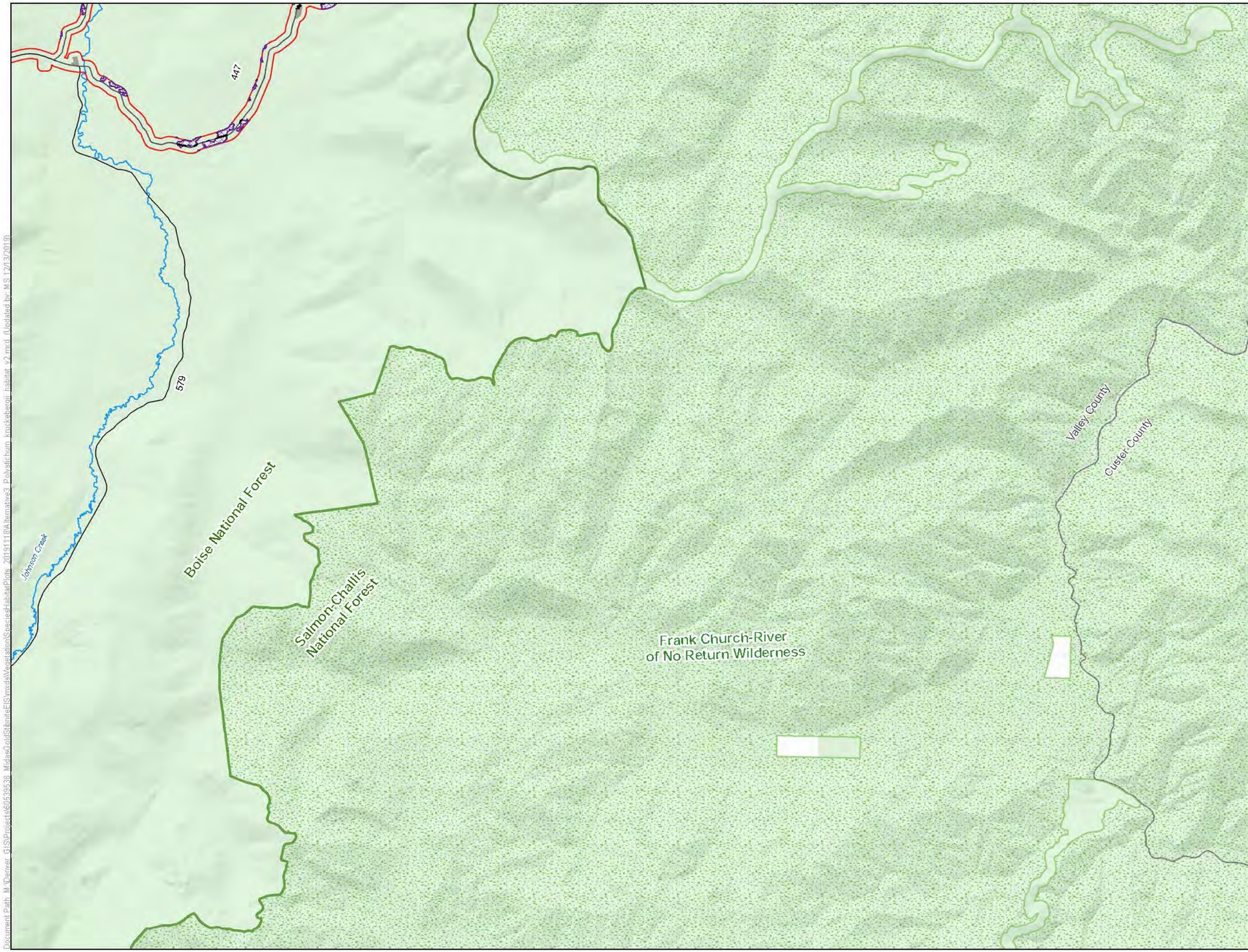

LEGEND

- Habitat Modeling Extent/Area of Potential Indirect Impacts
- Direct Impacts to Polystichum kruckebergii Habitat
- Indirect Impacts to Polystichum kruckebergii Habitat

Project Components*

- Alternative 3 Project Feature

Other Features

- U.S. Forest Service
- Wilderness
- County
- Road
- Stream/River
- Lake/Reservoir

Surface Management Agency

- Private
- U.S. Forest Service

*Project Components are associated with Alternative 3

0 0.65 1.3 Miles

1 inch = 1.09 miles when printed at 11x17

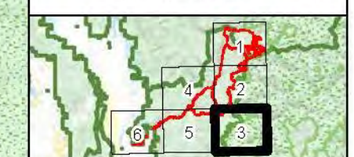

Polystichum kruckebergii Habitat Alternative 3
Stibnite Gold Project
Stibnite, ID

Base Layer: USGS The National Map: 3D Elevation Program. USGS Earth Resources Observation & Science (EROS) Center: GMTED2010. Data refreshed March, 2019.
Other Data Sources: Midas Gold; State of Idaho Geospatial Gateway (INSIDE Idaho); Boise National Forest; Payette National Forest

Map Date: 12/13/2019

Document Path: M:\Denver_GIS\Projects\60539538_MidasGoldStibniteEIS\mxds\Vegetation\Species\Habitat\Plots_20191118\Alternative3_Polystichum_kruckebergii_habitat_v2.mxd (Updated by MS 12/13/2019)

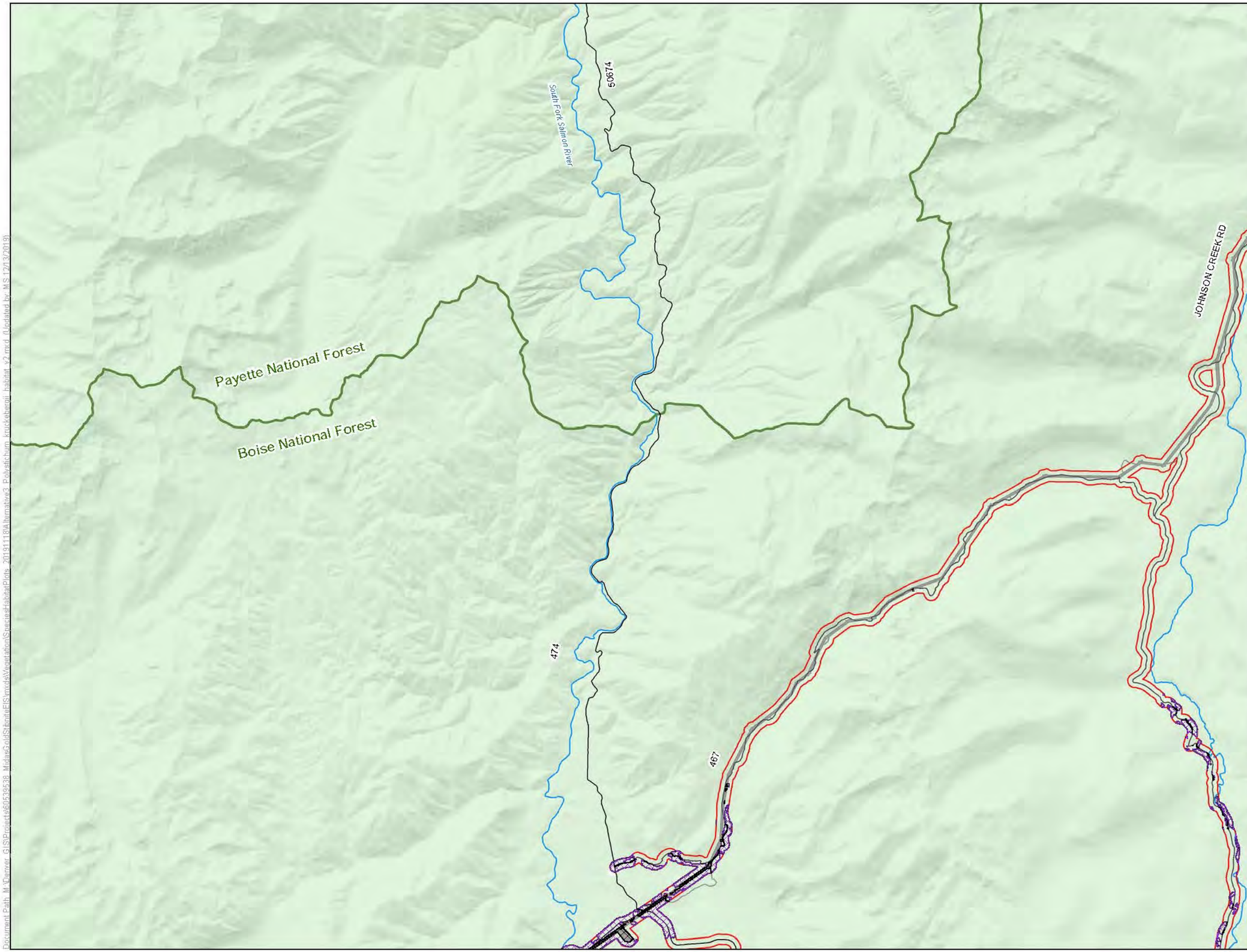

LEGEND

- Habitat Modeling Extent/Area of Potential Indirect Impacts
- Direct Impacts to Polystichum kruckebergii Habitat
- Clearing of Tall Trees in Polystichum kruckebergii Habitat for Transmission Line Operation
- Indirect Impacts to Polystichum kruckebergii Habitat

Project Components*

- Alternative 3 Project Feature

Other Features

- U.S. Forest Service
- Wilderness
- County
- Road
- Stream/River
- Lake/Reservoir

Surface Management Agency

- Private
- U.S. Forest Service

*Project Components are associated with Alternative 3

0 0.65 1.3 Miles

1 inch = 1.09 miles when printed at 11x17

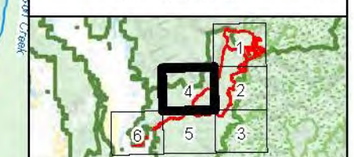

Polystichum kruckebergii Habitat Alternative 3 Stibnite Gold Project Stibnite, ID

Base Layer: USGS The National Map: 3D Elevation Program. USGS Earth Resources Observation & Science (EROS) Center: GMTED2010. Data refreshed March, 2019.
Other Data Sources: Midas Gold; State of Idaho Geospatial Gateway (INSIDE Idaho); Boise National Forest; Payette National Forest

Map Date: 12/13/2019

Document Path: M:\Denver_GIS\Projects\60539538_MidasGoldSTibniteEIS\mxds\Vegetation\Species\HabitatPlots_20191118\Alternative3_Polystichum_kruckebergii_habitat_v2.mxd (Updated by MS 12/13/2019)

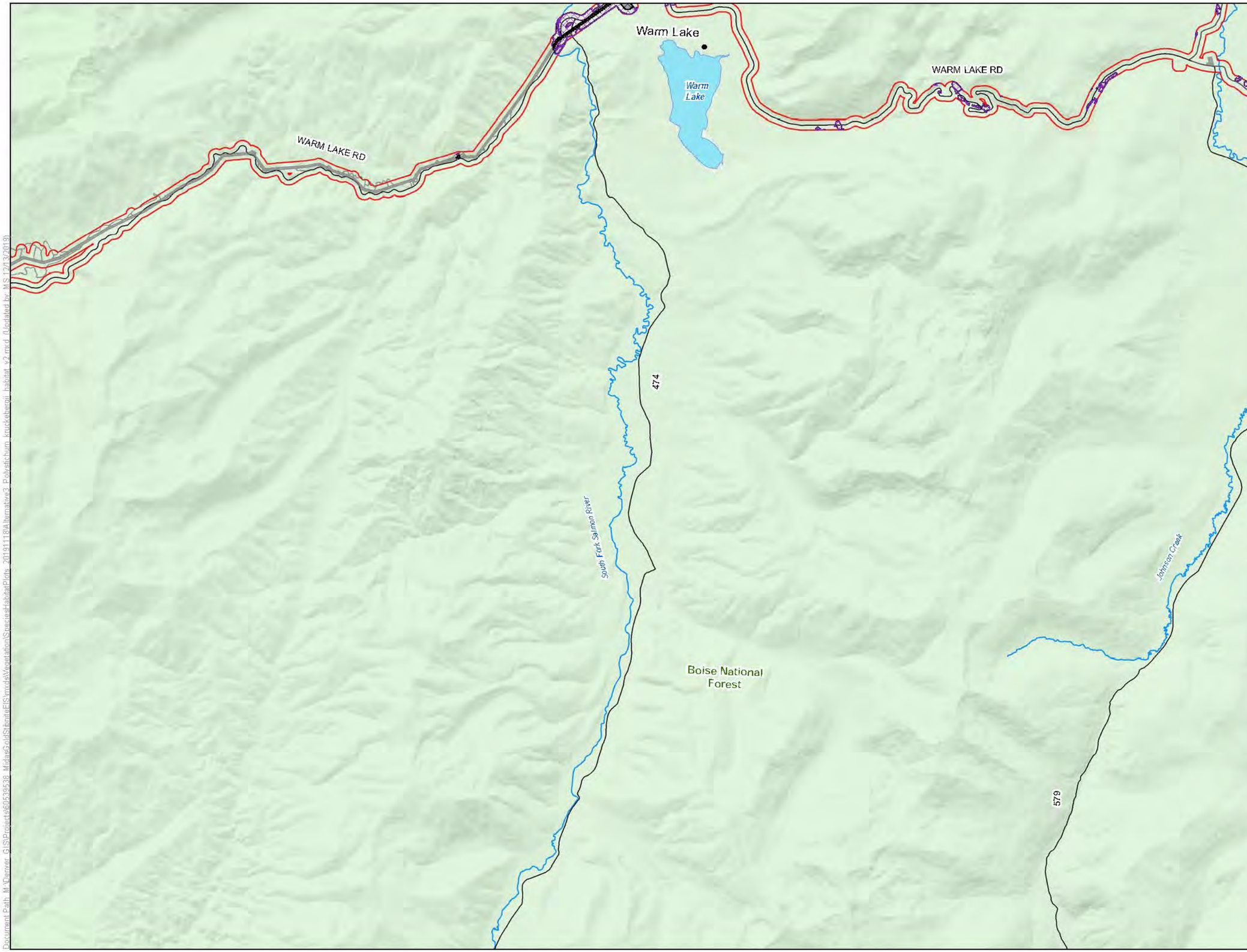

LEGEND

- Habitat Modeling Extent/Area of Potential Indirect Impacts
- Direct Impacts to Polystichum kruckebergii Habitat
- Clearing of Tall Trees in Polystichum kruckebergii Habitat for Transmission Line Operation
- Indirect Impacts to Polystichum kruckebergii Habitat

Project Components*

- Alternative 3 Project Feature

Other Features

- U.S. Forest Service
- Wilderness
- County
- Road
- Stream/River
- Lake/Reservoir

Surface Management Agency

- U.S. Forest Service

*Project Components are associated with Alternative 3

0 0.65 1.3 Miles

1 inch = 1.09 miles when printed at 11x17

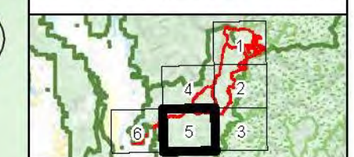

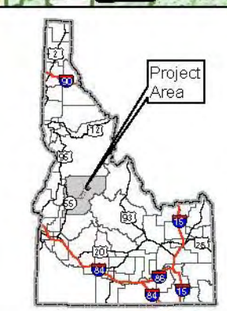

Polystichum kruckebergii Habitat Alternative 3 Stibnite Gold Project Stibnite, ID

Base Layer: USGS The National Map: 3D Elevation Program. USGS Earth Resources Observation & Science (EROS) Center: GMTED2010. Data refreshed March, 2019.
Other Data Sources: Midas Gold; State of Idaho Geospatial Gateway (INSIDE Idaho); Boise National Forest; Payette National Forest

Map Date: 12/13/2019

Document Path: M:\Denver_GIS\Projects\60539538_MidasGold\StibniteEIS\mxds\Vegetation\SpeciesHabitatPlots_20191118\Alternative3_Polystichum_kruckebergii_habitat_v2.mxd (Updated by: NS 12/13/2019)

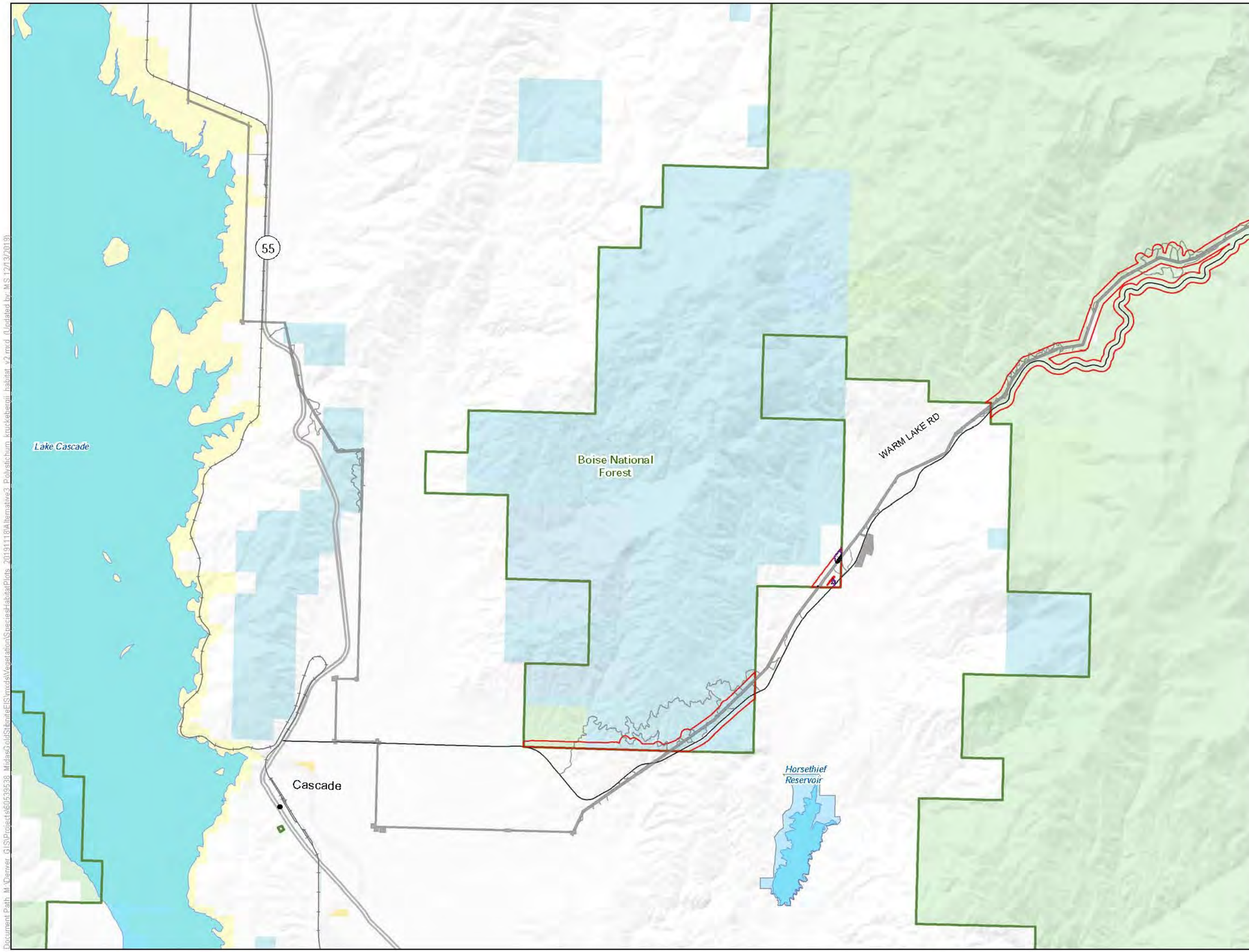

LEGEND

- Habitat Modeling Extent/Area of Potential Indirect Impacts
- Direct Impacts to Polystichum kruckebergii Habitat
- Clearing of Tall Trees in Polystichum kruckebergii Habitat for Transmission Line Operation
- Indirect Impacts to Polystichum kruckebergii Habitat

Project Components*

- Alternative 3 Project Feature

Other Features

- U.S. Forest Service
- Wilderness
- County
- Highway
- Road
- Stream/River
- Lake/Reservoir

Surface Management Agency

- Bureau of Land Management
- Bureau of Reclamation
- Private
- State
- State Fish and Game
- U.S. Forest Service

*Project Components are associated with Alternative 3

0 0.65 1.3 Miles

1 inch = 1.09 miles when printed at 11x17

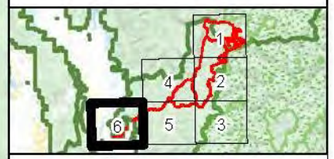

Polystichum kruckebergii Habitat Alternative 3 Stibnite Gold Project Stibnite, ID

Base Layer: USGS The National Map: 3D Elevation Program. USGS Earth Resources Observation & Science (EROS) Center: GMTED2010. Data refreshed March, 2019.
Other Data Sources: Midas Gold; State of Idaho Geospatial Gateway (INSIDE Idaho); Boise National Forest; Payette National Forest

Map Date: 12/13/2019

Document Path: M:\Denver_GIS\Projects\60559538_MidasGoldStibniteEIS\mxds\Vegetation\SpeciesHabitatPlots_20191118\Alternative3_Polystichum_kruckebergii_habitat_v2.mxd (Updated by MS 12/13/2019)

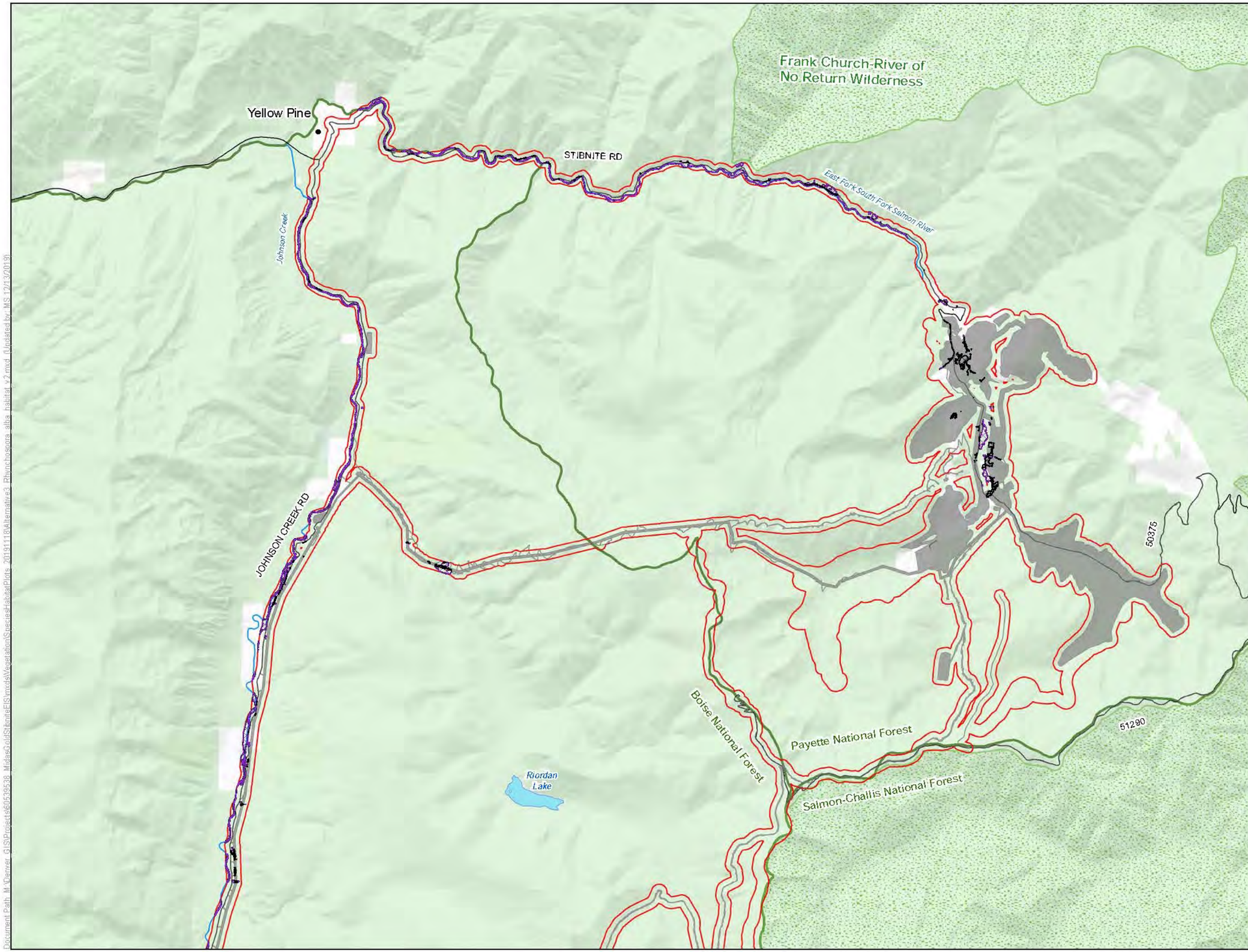

LEGEND

- Habitat Modeling Extent/Area of Potential Indirect Impacts
- Direct Impacts to Rhynchospora alba Habitat
- Clearing of Tall Trees in Rhynchospora alba Habitat for Transmission Line Operation
- Indirect Impacts to Rhynchospora alba Habitat

Project Components*

- Alternative 3 Project Feature

Other Features

- U.S. Forest Service
- Wilderness
- County
- Road
- Stream/River
- Lake/Reservoir

Surface Management Agency

- Private
- U.S. Forest Service

*Project Components are associated with Alternative 3

0 0.65 1.3 Miles

1 inch = 1.09 miles when printed at 11x17

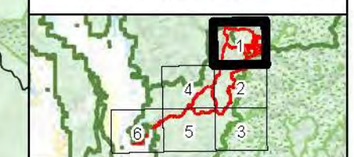

Rhynchospora alba Habitat Alternative 3 Stibnite Gold Project Stibnite, ID

Base Layer: USGS The National Map: 3D Elevation Program. USGS Earth Resources Observation & Science (EROS) Center: GMTED2010. Data refreshed March, 2019.
Other Data Sources: Midas Gold; State of Idaho Geospatial Gateway (INSIDE Idaho); Boise National Forest; Payette National Forest

Map Date: 12/13/2019

Document Path: M:\Denver_GIS\Projects\60539538_MidasGoldStibniteEIS\mxds\Vegetation\SpeciesHabitatPlots_20191118\Alternative3_Rhynchospora_alba_habitat_v2.mxd (Updated by MS 12/13/2019)

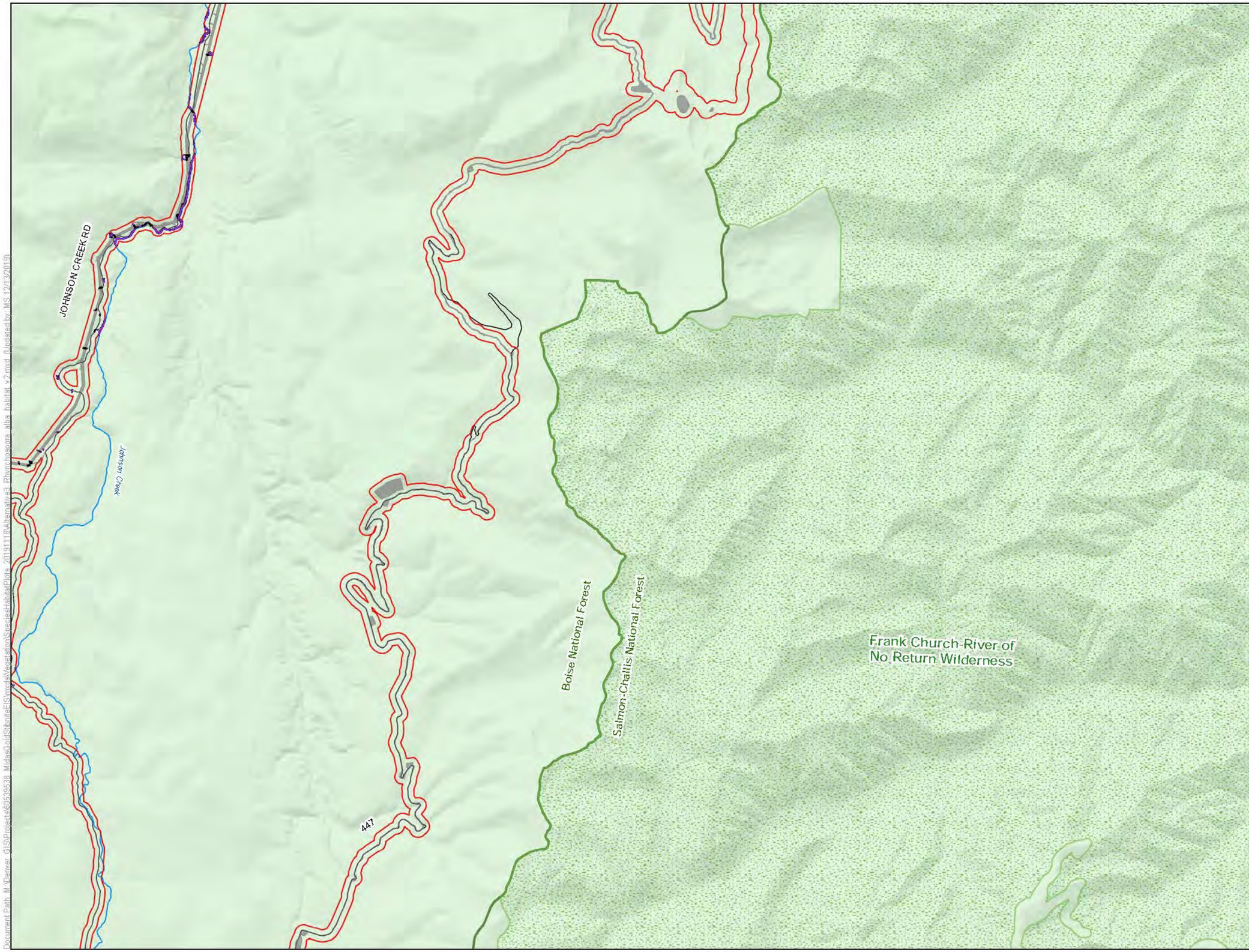

LEGEND

- Habitat Modeling Extent/Area of Potential Indirect Impacts
- Direct Impacts to Rhynchospora alba Habitat
- Clearing of Tall Trees in Rhynchospora alba Habitat for Transmission Line Operation
- Indirect Impacts to Rhynchospora alba Habitat

Project Components*

- Alternative 3 Project Feature

Other Features

- U.S. Forest Service
- Wilderness
- County
- Road
- Stream/River
- Lake/Reservoir

Surface Management Agency

- U.S. Forest Service

*Project Components are associated with Alternative 3

0 0.65 1.3 Miles

1 inch = 1.09 miles when printed at 11x17

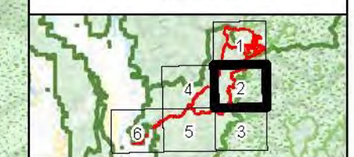

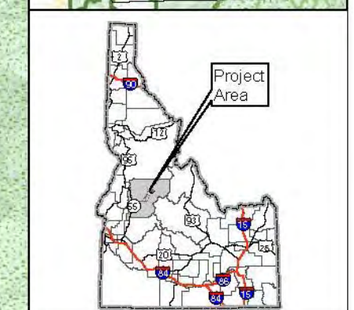

Rhynchospora alba Habitat Alternative 3 Stibnite Gold Project Stibnite, ID

Base Layer: USGS The National Map: 3D Elevation Program. USGS Earth Resources Observation & Science (EROS) Center: GMTED2010. Data refreshed March, 2019.
Other Data Sources: Midas Gold; State of Idaho Geospatial Gateway (INSIDE Idaho); Boise National Forest; Payette National Forest

Map Date: 12/13/2019

Document Path: M:\Denver_GIS\Projects\60539538_MidasGoldStibniteEIS\mxd\Vegetation\SensitiveHabitat\Plots_20191118\Alternative3_Rhynchospora_alba_habitat_v2.mxd (Updated by MS 12/13/2019)

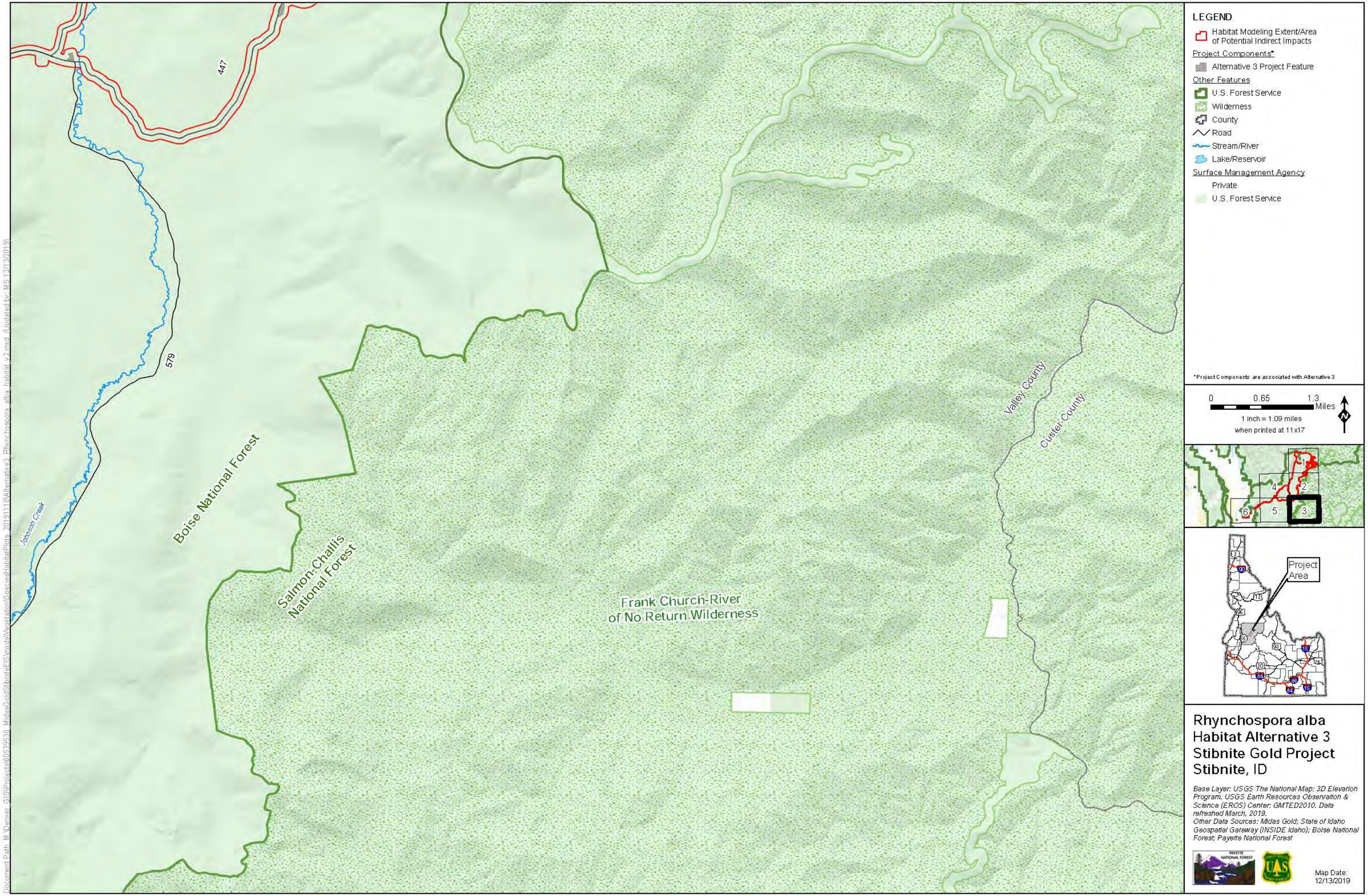

Rhynchospora alba Habitat Alternative 3 Stibnite Gold Project Stibnite, ID

Base Layer: USGS The National Map: 3D Elevation Program. USGS Earth Resources Observation & Science (EROS) Center: GMTED2010. Data refreshed March, 2019.
Other Data Sources: Midas Gold; State of Idaho Geospatial Gateway (INSIDE Idaho); Boise National Forest; Payette National Forest

Map Date: 12/13/2019

Document Path: M:\Denver_GIS\Projects\60539538_MidasGoldStibniteEIS\mxds\Vegetation\SpeciesHabitatPlots_20191118\Alternative3_Rhynchospora_alba_habitat_v2.mxd (Updated by: MS 12/13/2019)

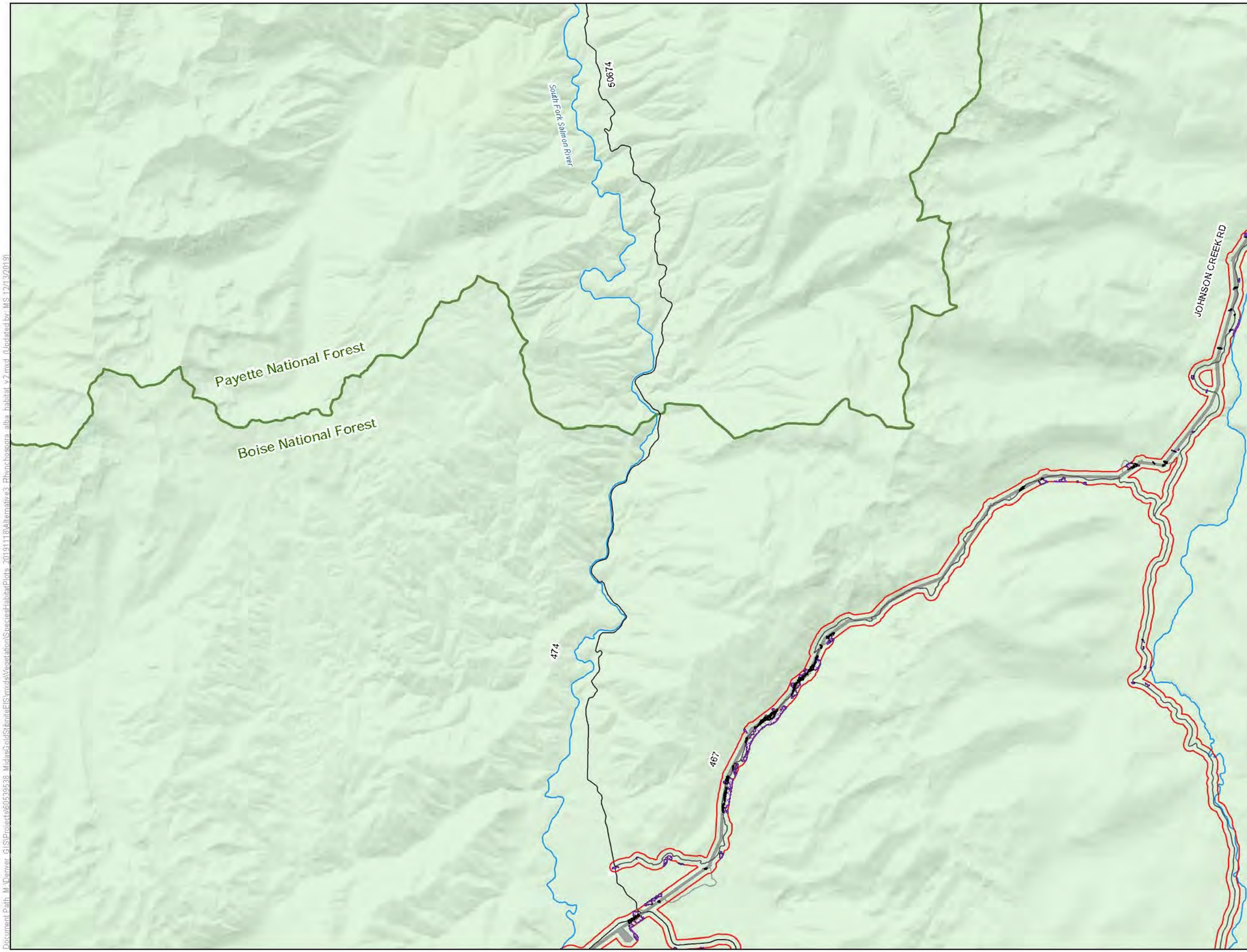

LEGEND

- Habitat Modeling Extent/Area of Potential Indirect Impacts
- Direct Impacts to Rhynchospora alba Habitat
- Clearing of Tall Trees in Rhynchospora alba Habitat for Transmission Line Operation
- Indirect Impacts to Rhynchospora alba Habitat

Project Components*

- Alternative 3 Project Feature

Other Features

- U.S. Forest Service
- Wilderness
- County
- Road
- Stream/River
- Lake/Reservoir

Surface Management Agency

- Private
- U.S. Forest Service

*Project Components are associated with Alternative 3

0 0.65 1.3 Miles

1 inch = 1.09 miles when printed at 11x17

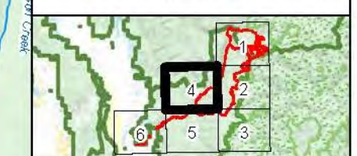

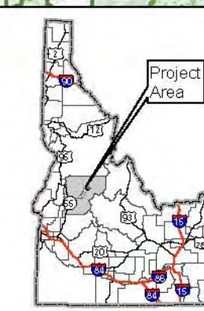

Rhynchospora alba Habitat Alternative 3 Stibnite Gold Project Stibnite, ID

Base Layer: USGS The National Map: 3D Elevation Program. USGS Earth Resources Observation & Science (EROS) Center: GMTED2010. Date refreshed March, 2019.
Other Data Sources: Midas Gold; State of Idaho Geospatial Gateway (INSIDE Idaho); Boise National Forest; Payette National Forest

Map Date: 12/13/2019

Document Path: M:\Denver_GIS\Projects\60596598_MidasGold\StibniteEIS\mxds\Vegetation\SpeciesHabitatPlots_20191118\Alternative3_Rhynchospora_alba_habitat_v2.mxd (Updated by MS 12/13/2019)

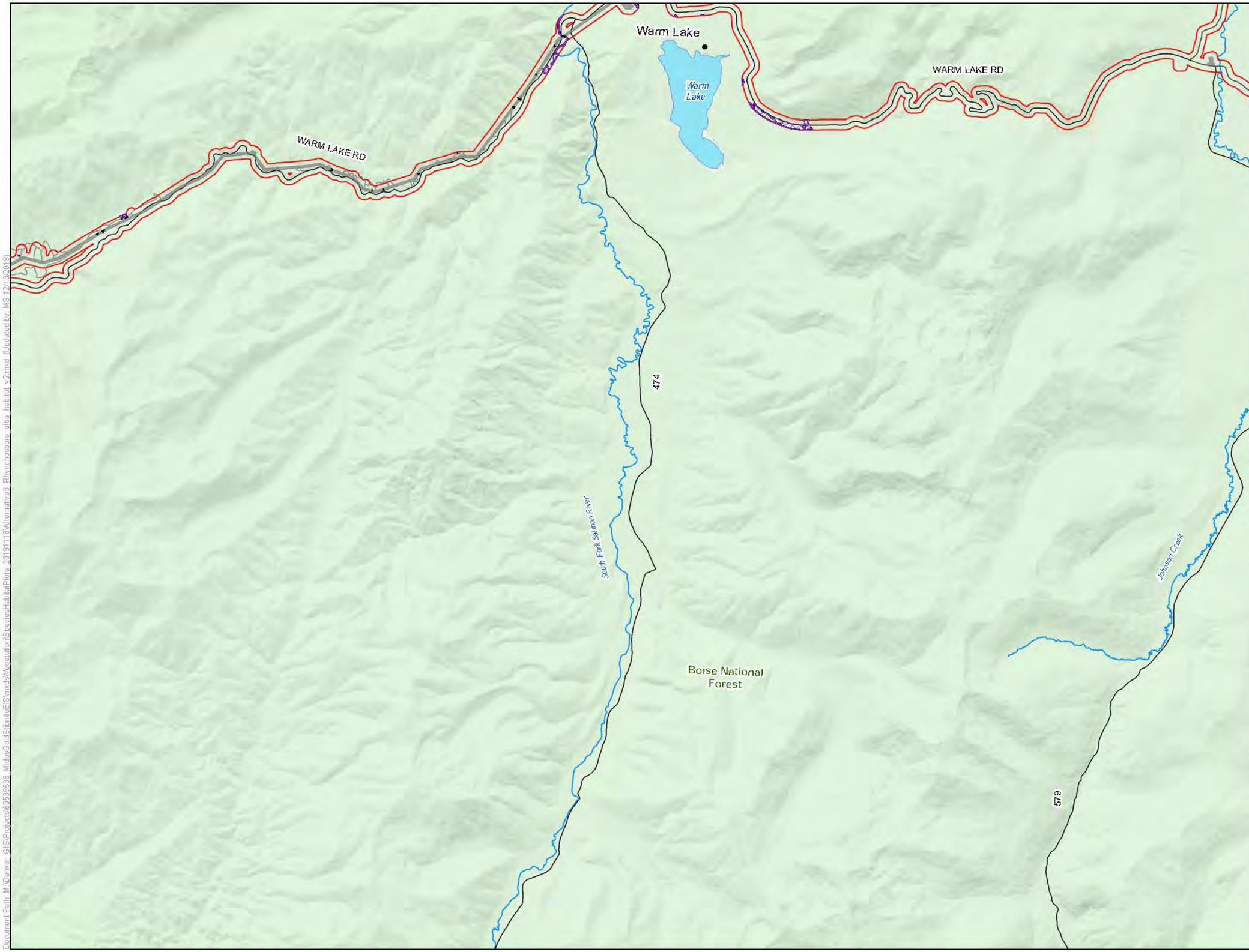

LEGEND

- Habitat Modeling Extent/Area of Potential Indirect Impacts
- Direct Impacts to Rhynchospora alba Habitat
- Clearing of Tall Trees in Rhynchospora alba Habitat for Transmission Line Operation
- Indirect Impacts to Rhynchospora alba Habitat

Project Components*

- Alternative 3 Project Feature

Other Features

- U.S. Forest Service
- Wilderness
- County
- Road
- Stream/River
- Lake/Reservoir

Surface Management Agency

- U.S. Forest Service

*Project Components are associated with Alternative 3

0 0.65 1.3 Miles

1 inch = 1.09 miles when printed at 11x17

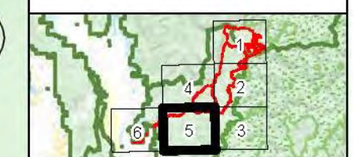

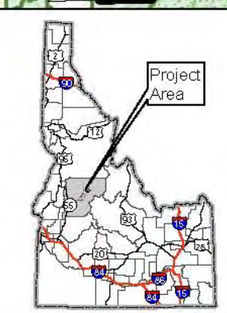

Rhynchospora alba Habitat Alternative 3 Stibnite Gold Project Stibnite, ID

Base Layer: USGS The National Map: 3D Elevation Program. USGS Earth Resources Observation & Science (EROS) Center: GMTED2010. Data refreshed March, 2019.
Other Data Sources: Midas Gold; State of Idaho Geospatial Gateway (INSIDE Idaho); Boise National Forest; Payette National Forest

Map Date: 12/13/2019

Document Path: M:\Denver_GIS\Projects\60539538_MidasGold\StibniteEIS\mxds\Vegetation\SpeciesHabitatPlots_20191118\Alternative3_Rhynchospora_alba_habitat_v2.mxd (Updated by MS 12/13/2019)

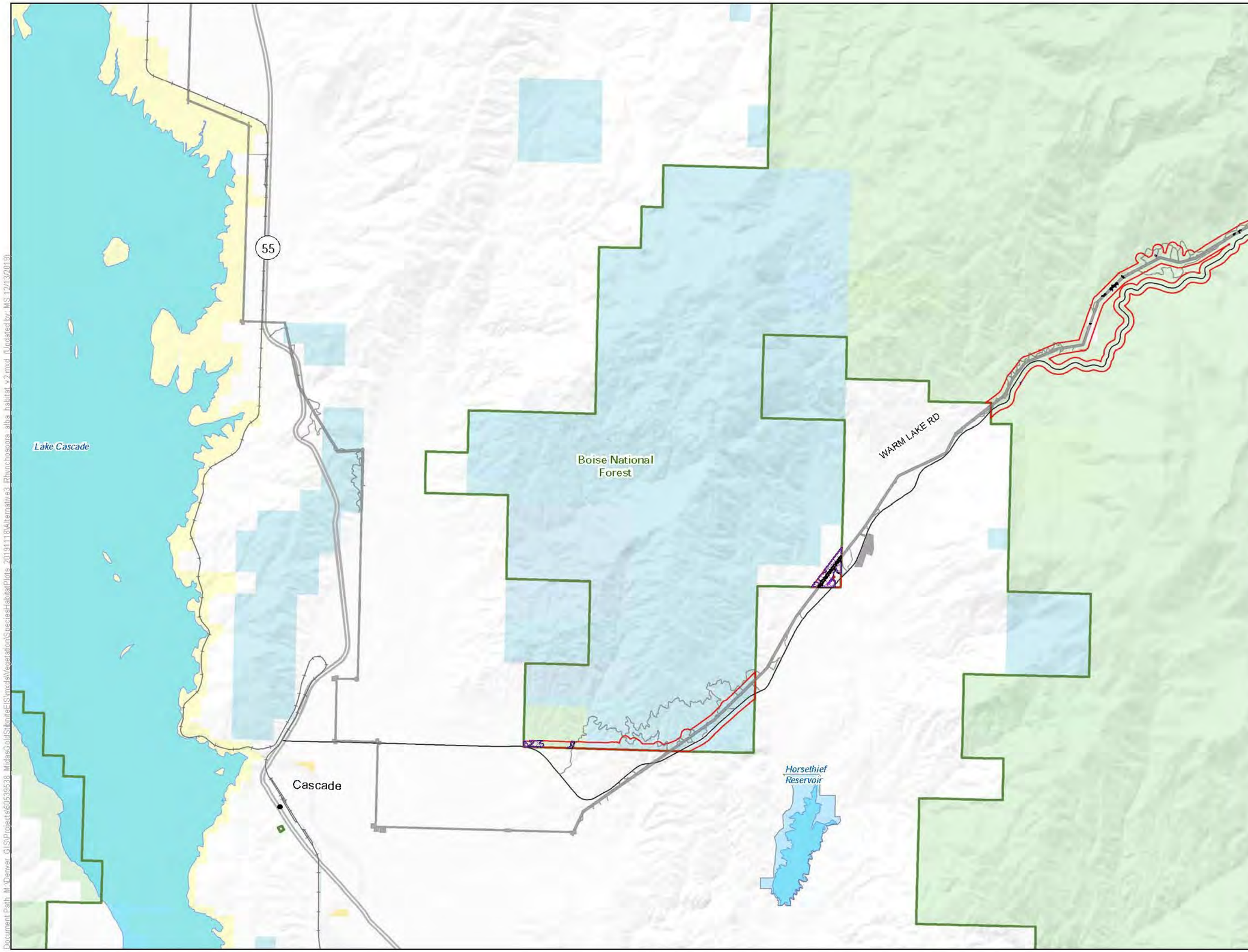

LEGEND

- Habitat Modeling Extent/Area of Potential Indirect Impacts
- Direct Impacts to Rhynchospora alba Habitat
- Clearing of Tall Trees in Rhynchospora alba Habitat for Transmission Line Operation
- Indirect Impacts to Rhynchospora alba Habitat

Project Components*

- Alternative 3 Project Feature

Other Features

- U.S. Forest Service
- Wilderness
- County
- Highway
- Road
- Stream/River
- Lake/Reservoir

Surface Management Agency

- Bureau of Land Management
- Bureau of Reclamation
- Private
- State
- State Fish and Game
- U.S. Forest Service

*Project Components are associated with Alternative 3

0 0.65 1.3 Miles

1 inch = 1.09 miles when printed at 11x17

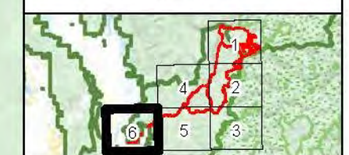

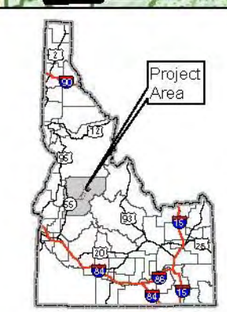

Rhynchospora alba Habitat Alternative 3 Stibnite Gold Project Stibnite, ID

Base Layer: USGS The National Map: 3D Elevation Program. USGS Earth Resources Observation & Science (EROS) Center: GMTED2010. Data refreshed March, 2019.
Other Data Sources: Midas Gold; State of Idaho Geospatial Gateway (INSIDE Idaho); Boise National Forest; Payette National Forest

Map Date: 12/13/2019

Document Path: M:\Denver_GIS\Projects\60559538_MidasGoldStibniteEIS\mxds\VegetationSpeciesHabitatPlots_20191118\Alternative3_Rhynchospora_alba_Habitat_v2.mxd (Updated by MS 12/13/2019)

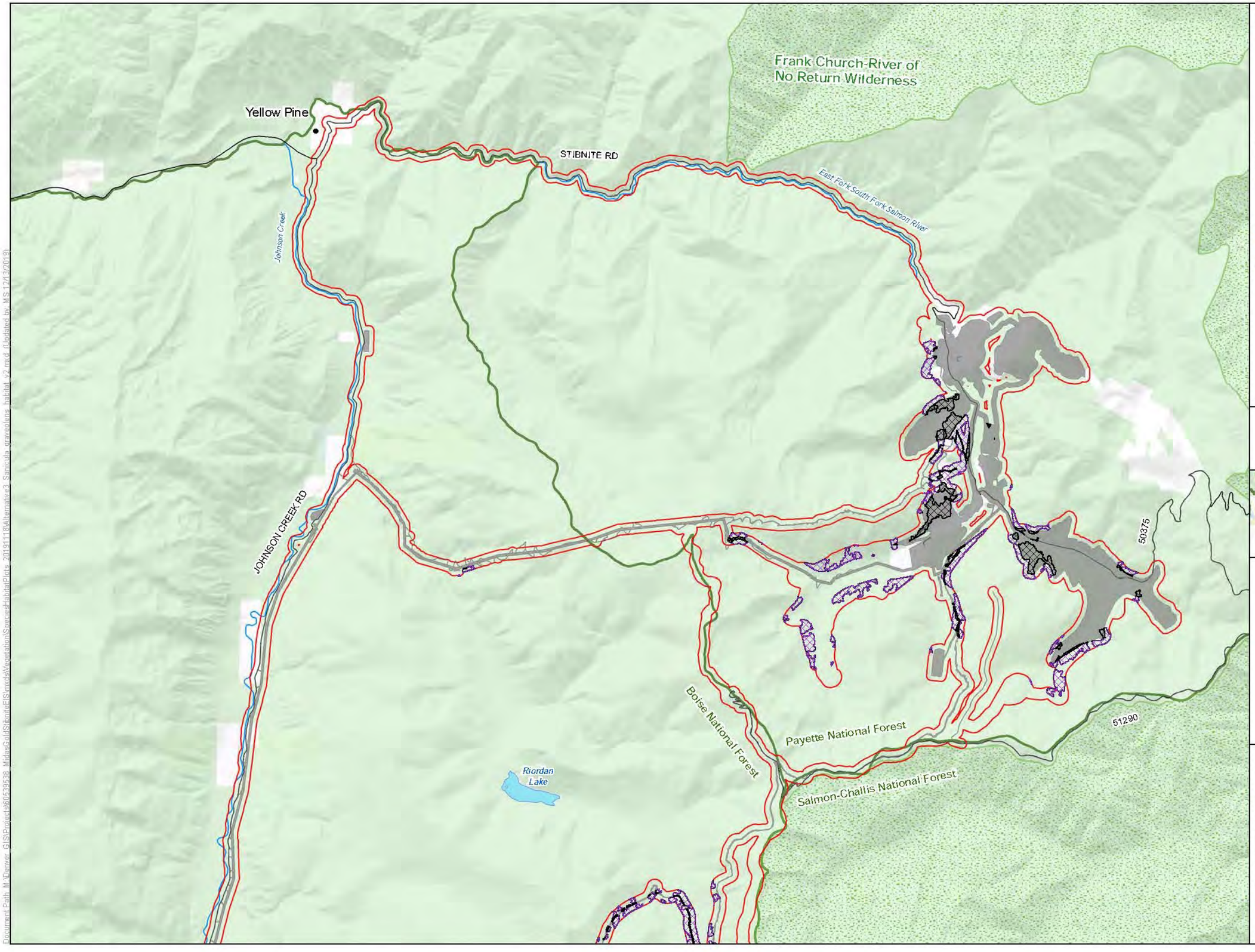

LEGEND

- Habitat Modeling Extent/Area of Potential Indirect Impacts
- Direct Impacts to Sanicula graveolens Habitat
- Clearing of Tall Trees in Sanicula graveolens Habitat for Transmission Line Operation
- Indirect Impacts to Sanicula graveolens Habitat

Project Components*

- Alternative 3 Project Feature

Other Features

- U.S. Forest Service
- Wilderness
- County
- Road
- Stream/River
- Lake/Reservoir

Surface Management Agency

- Private
- U.S. Forest Service

*Project Components are associated with Alternative 3

0 0.65 1.3 Miles

1 inch = 1.09 miles when printed at 11x17

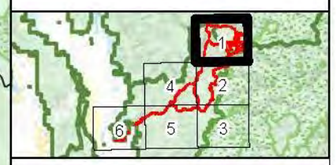

Sanicula graveolens Habitat Alternative 3 Stibnite Gold Project Stibnite, ID

Base Layer: USGS The National Map: 3D Elevation Program. USGS Earth Resources Observation & Science (EROS) Center: GMTED2010. Data refreshed March, 2019.
Other Data Sources: Midas Gold; State of Idaho Geospatial Gateway (INSIDE Idaho); Boise National Forest; Payette National Forest

Map Date: 12/13/2019

Document Path: M:\Denver_GIS\Projects\60593538_MidasGoldStibniteEIS\mxds\Vegetation\SpeciesHabitatPlots_20191118\Alternative3_Sanicula graveolens habitat v2.mxd (Updated by MS 12/13/2019)

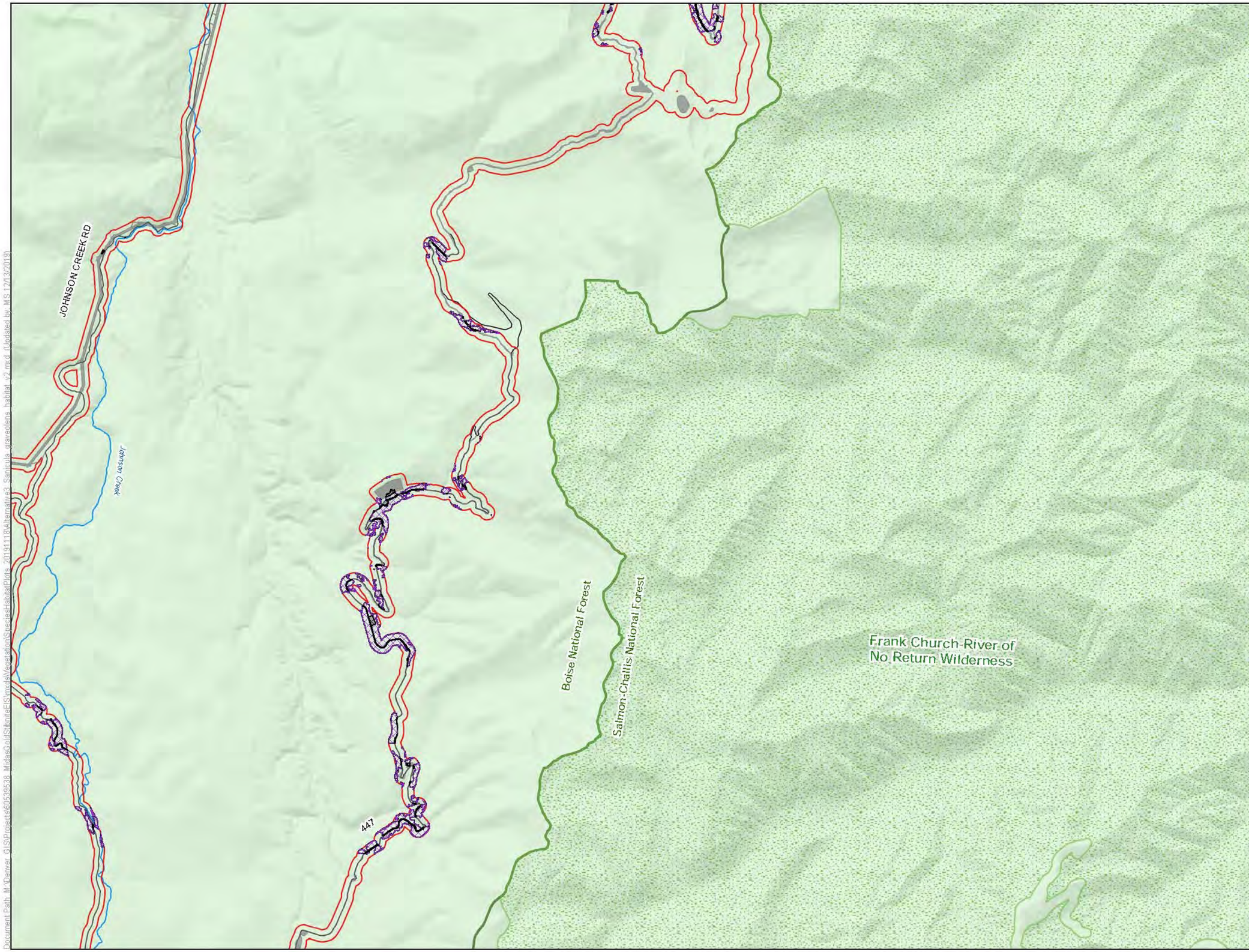

LEGEND

- Habitat Modeling Extent/Area of Potential Indirect Impacts
- Direct Impacts to Sanicula graveolens Habitat
- Clearing of Tall Trees in Sanicula graveolens Habitat for Transmission Line Operation
- Indirect Impacts to Sanicula graveolens Habitat

Project Components*

- Alternative 3 Project Feature

Other Features

- U.S. Forest Service
- Wilderness
- County
- Road
- Stream/River
- Lake/Reservoir

Surface Management Agency

- U.S. Forest Service

*Project Components are associated with Alternative 3

0 0.65 1.3 Miles

1 inch = 1.09 miles when printed at 11x17

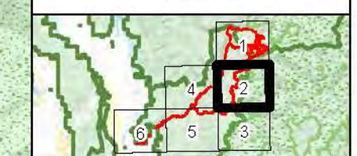

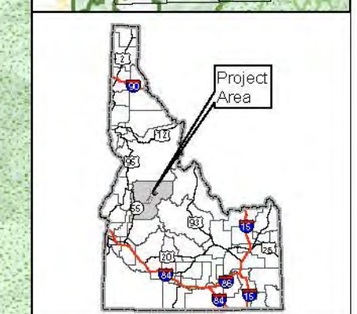

Sanicula graveolens Habitat Alternative 3 Stibnite Gold Project Stibnite, ID

Base Layer: USGS The National Map: 3D Elevation Program. USGS Earth Resources Observation & Science (EROS) Center: GMTED2010. Data refreshed March, 2019.
Other Data Sources: Midas Gold; State of Idaho Geospatial Gateway (INSIDE Idaho); Boise National Forest; Payette National Forest

Map Date: 12/13/2019

Document Path: M:\Denver_GIS\Projects\60539538_MidasGoldStibniteEIS\mxds\Vegetation\SpeciesHabitatPlots_20191118\Alternative3_Sanicula_graveolens_habitat_v2.mxd (Updated by: MS 12/13/2019)

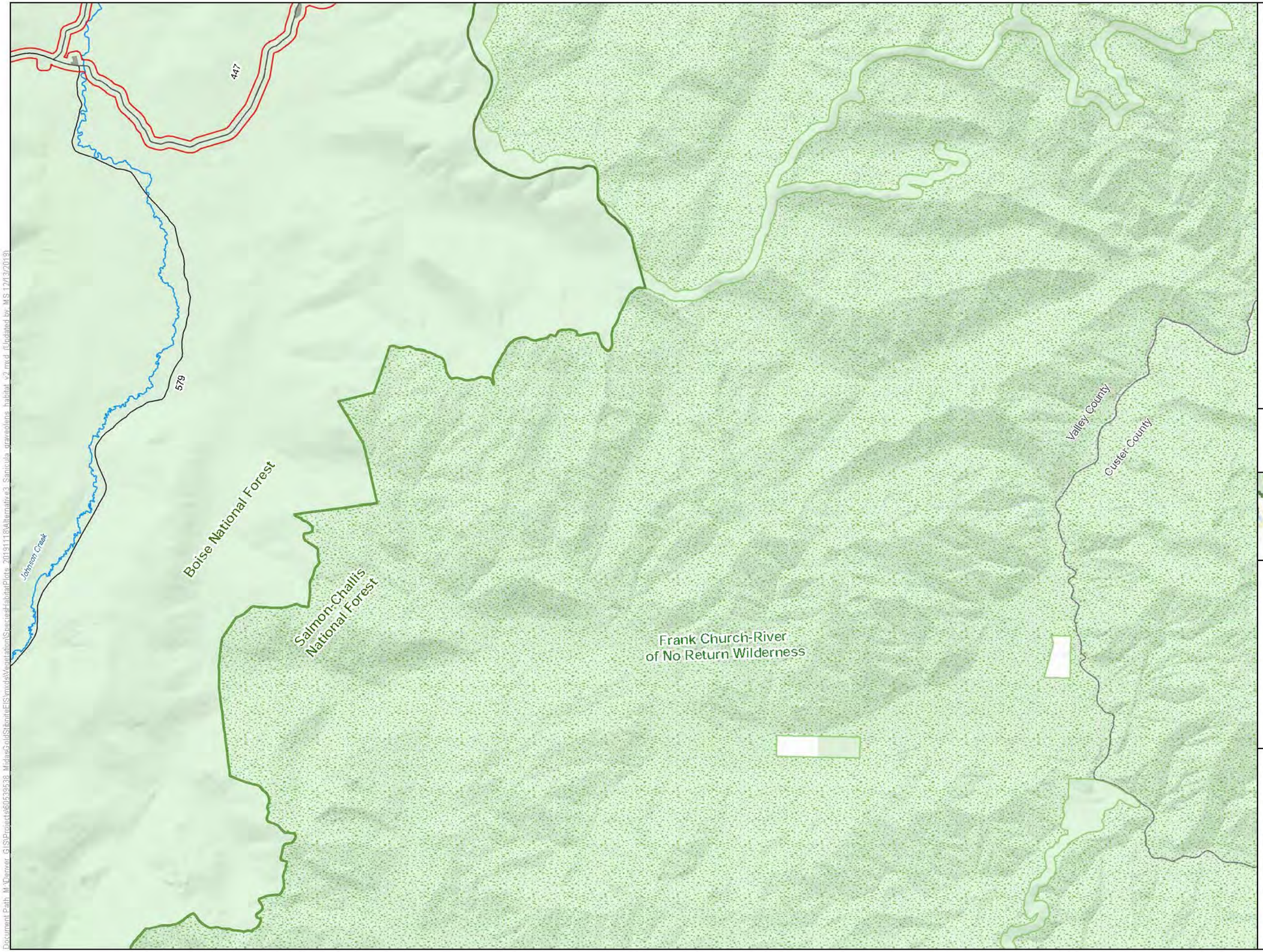

LEGEND

- Habitat Modeling Extent/Area of Potential Indirect Impacts

Project Components*

- Alternative 3 Project Feature

Other Features

- U.S. Forest Service
- Wilderness
- County
- Road
- Stream/River
- Lake/Reservoir

Surface Management Agency

- Private
- U.S. Forest Service

*Project Components are associated with Alternative 3

0 0.65 1.3 Miles

1 inch = 1.09 miles when printed at 11x17

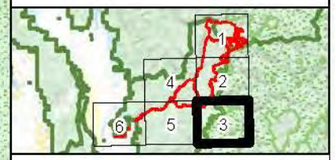

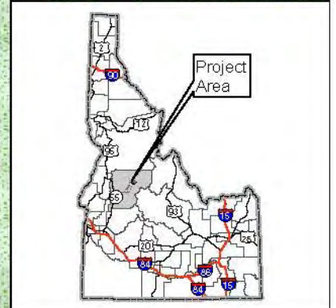

Sanicula graveolens Habitat Alternative 3 Stibnite Gold Project Stibnite, ID

Base Layer: USGS The National Map: 3D Elevation Program. USGS Earth Resources Observation & Science (EROS) Center: GMTED2010. Data refreshed March, 2019.
Other Data Sources: Midas Gold; State of Idaho Geospatial Gateway (INSIDE Idaho); Boise National Forest; Payette National Forest

Map Date: 12/13/2019

Document Path: M:\Denver_GIS\Projects\60539638_MidasGoldStibniteEIS\mxds\Vegetation\Species\HabitatPlots_20191118\Alternative3_Sanicula_graveolens_habitat_v2.mxd (Updated by MS 12/13/2019)

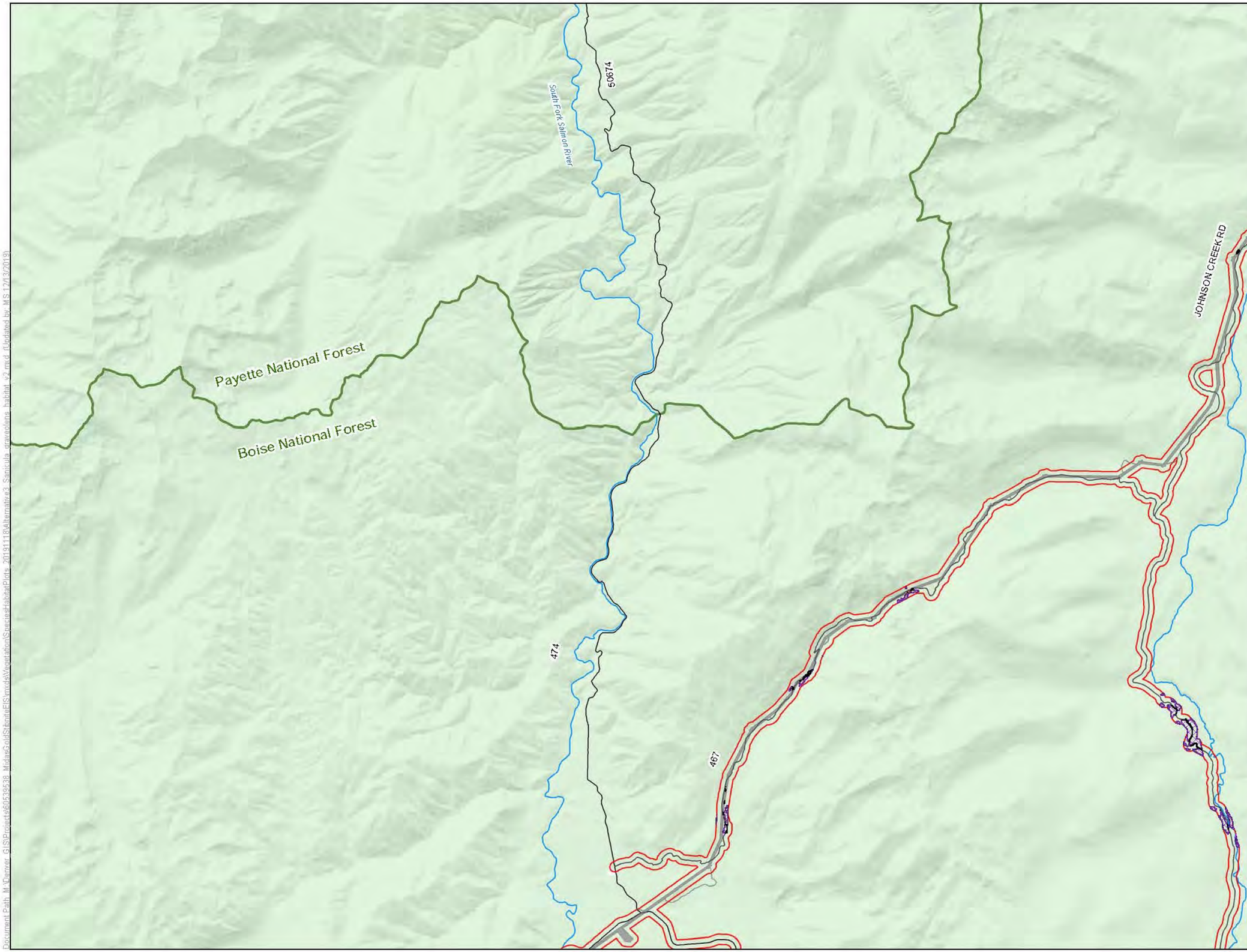

LEGEND

- Habitat Modeling Extent/Area of Potential Indirect Impacts
- Direct Impacts to Sanicula graveolens Habitat
- Clearing of Tall Trees in Sanicula graveolens Habitat for Transmission Line Operation
- Indirect Impacts to Sanicula graveolens Habitat

Project Components*

- Alternative 3 Project Feature

Other Features

- U.S. Forest Service
- Wilderness
- County
- Road
- Stream/River
- Lake/Reservoir

Surface Management Agency

- Private
- U.S. Forest Service

*Project Components are associated with Alternative 3

0 0.65 1.3 Miles

1 inch = 1.09 miles when printed at 11x17

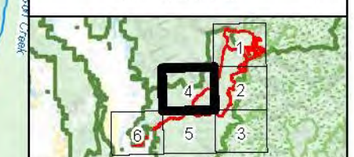

Sanicula graveolens Habitat Alternative 3 Stibnite Gold Project Stibnite, ID

Base Layer: USGS The National Map: 3D Elevation Program. USGS Earth Resources Observation & Science (EROS) Center: GMTED2010. Data refreshed March, 2019.
Other Data Sources: Midas Gold; State of Idaho Geospatial Gateway (INSIDE Idaho); Boise National Forest; Payette National Forest

Map Date: 12/13/2019

Document Path: M:\Denver_GIS\Projects\60539538_MidasGoldStibniteEIS\mxds\Vegetation\Species\HabitatPlots_20191118\Alternative3_Sanicula graveolens habitat v2.mxd (Updated by MS 12/13/2019)

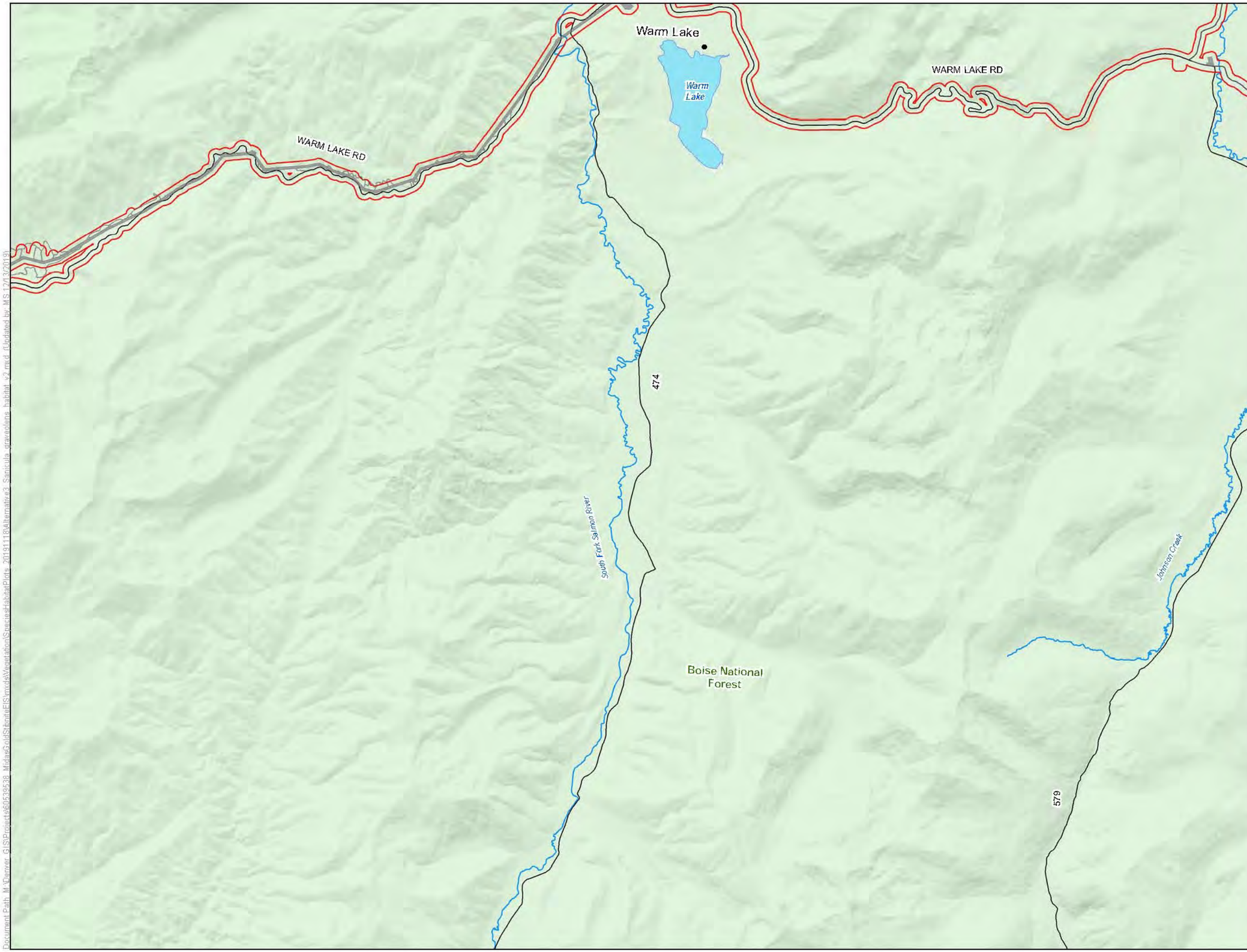

LEGEND

- Habitat Modeling Extent/Area of Potential Indirect Impacts

Project Components*

- Alternative 3 Project Feature

Other Features

- U.S. Forest Service
- Wilderness
- County
- Road
- Stream/River
- Lake/Reservoir

Surface Management Agency

- U.S. Forest Service

*Project Components are associated with Alternative 3

0 0.65 1.3 Miles

1 inch = 1.09 miles when printed at 11x17

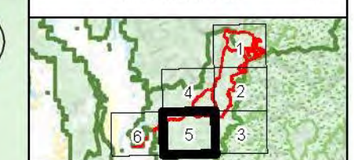

Sanicula graveolens Habitat Alternative 3 Stibnite Gold Project Stibnite, ID

Base Layer: USGS The National Map: 3D Elevation Program. USGS Earth Resources Observation & Science (EROS) Center: GMTED2010. Data refreshed March, 2019.
Other Data Sources: Midas Gold; State of Idaho Geospatial Gateway (INSIDE Idaho); Boise National Forest; Payette National Forest

Map Date: 12/13/2019

Document Path: M:\Denver_GIS\Projects\60539538_MidasGold\StibniteEIS\mxds\Vegetation\Species\HabitatPlots_20191118\Alternative3_Sanicula_graveolens_habitat_v2.mxd (Updated by MS 12/13/2019)

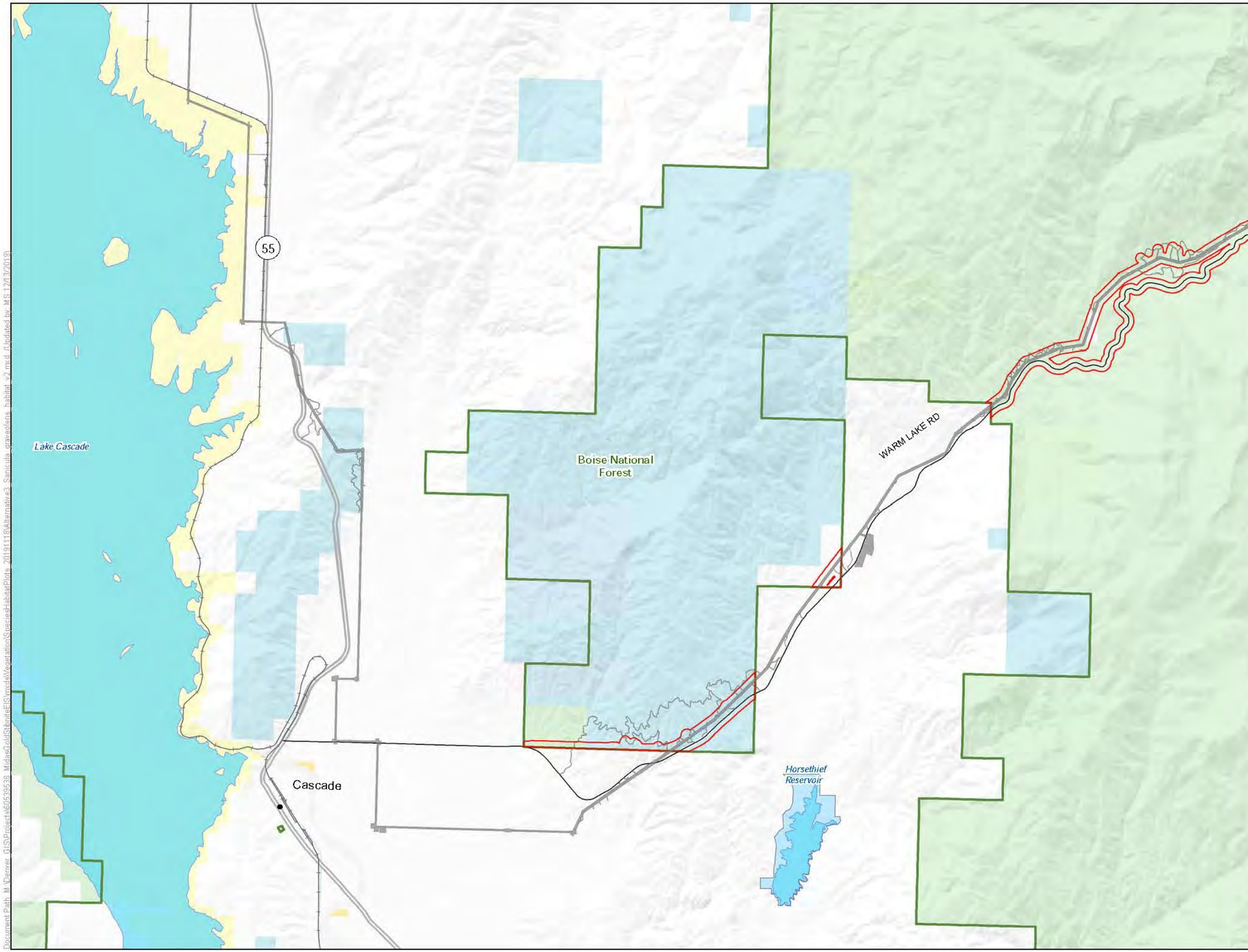

LEGEND

- Habitat Modeling Extent/Area of Potential Indirect Impacts

Project Components*

- Alternative 3 Project Feature

Other Features

- U.S. Forest Service
- Wilderness
- County
- Highway
- Road
- Stream/River
- Lake/Reservoir

Surface Management Agency

- Bureau of Land Management
- Bureau of Reclamation
- Private
- State
- State Fish and Game
- U.S. Forest Service

*Project Components are associated with Alternative 3

0 0.65 1.3 Miles

1 inch = 1.09 miles when printed at 11x17

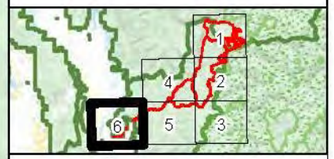

Sanicula graveolens Habitat Alternative 3 Stibnite Gold Project Stibnite, ID

Base Layer: USGS The National Map: 3D Elevation Program. USGS Earth Resources Observation & Science (EROS) Center: GMTED2010. Data refreshed March, 2019.
Other Data Sources: Midas Gold; State of Idaho Geospatial Gateway (INSIDE Idaho); Boise National Forest; Payette National Forest

Map Date: 12/13/2019

Document Path: M:\Denver_GIS\Projects\60593938_MidasGoldStibniteEIS\mxds\Vegetation\SpeciesHabitatPlots_20191118\Alternative3_Sanicula_graveolens_habitat_v2.mxd (Updated by MS 12/13/2019)

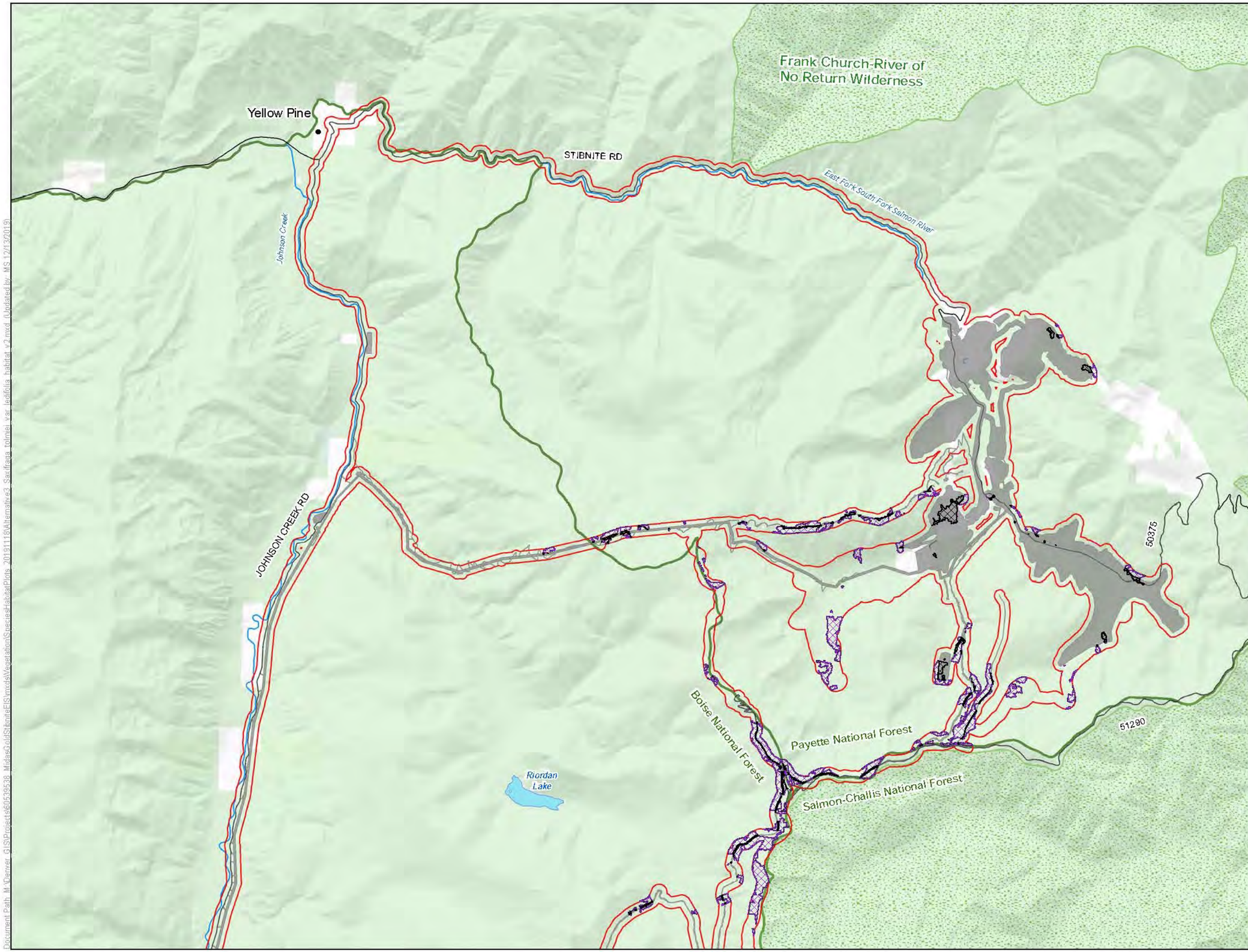

LEGEND

- Habitat Modeling Extent/Area of Potential Indirect Impacts
- Direct Impacts to Saxifraga tolmiei var. ledifolia Habitat
- Clearing of Tall Trees in Saxifraga tolmiei var. ledifolia Habitat for Transmission Line Operation
- Indirect Impacts to Saxifraga tolmiei var. ledifolia Habitat

Project Components*

- Alternative 3 Project Feature

Other Features

- U.S. Forest Service
- Wilderness
- County
- Road
- Stream/River
- Lake/Reservoir

Surface Management Agency

- Private
- U.S. Forest Service

*Project Components are associated with Alternative 3

0 0.65 1.3 Miles

1 inch = 1.09 miles when printed at 11x17

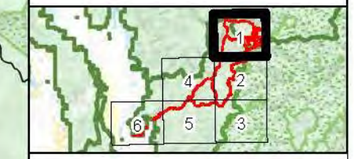

Saxifraga tolmiei var. ledifolia
Habitat Alternative 3
Stibnite Gold Project
Stibnite, ID

Base Layer: USGS The National Map: 3D Elevation Program. USGS Earth Resources Observation & Science (EROS) Center: GMTED2010. Date refreshed March, 2019.
Other Data Sources: Midas Gold; State of Idaho Geospatial Gateway (INSIDE Idaho); Boise National Forest; Payette National Forest

Map Date: 12/13/2019

Document Path: M:\Denver_GIS\Projects\60539538_MidasGold\StibniteEIS\mxds\Vegetation\SpecieHabitatPlots_20191118\Alternative3_Saxifraga tolmiei var ledifolia habitat v2.mxd (Updated by: MS 12/13/2019)

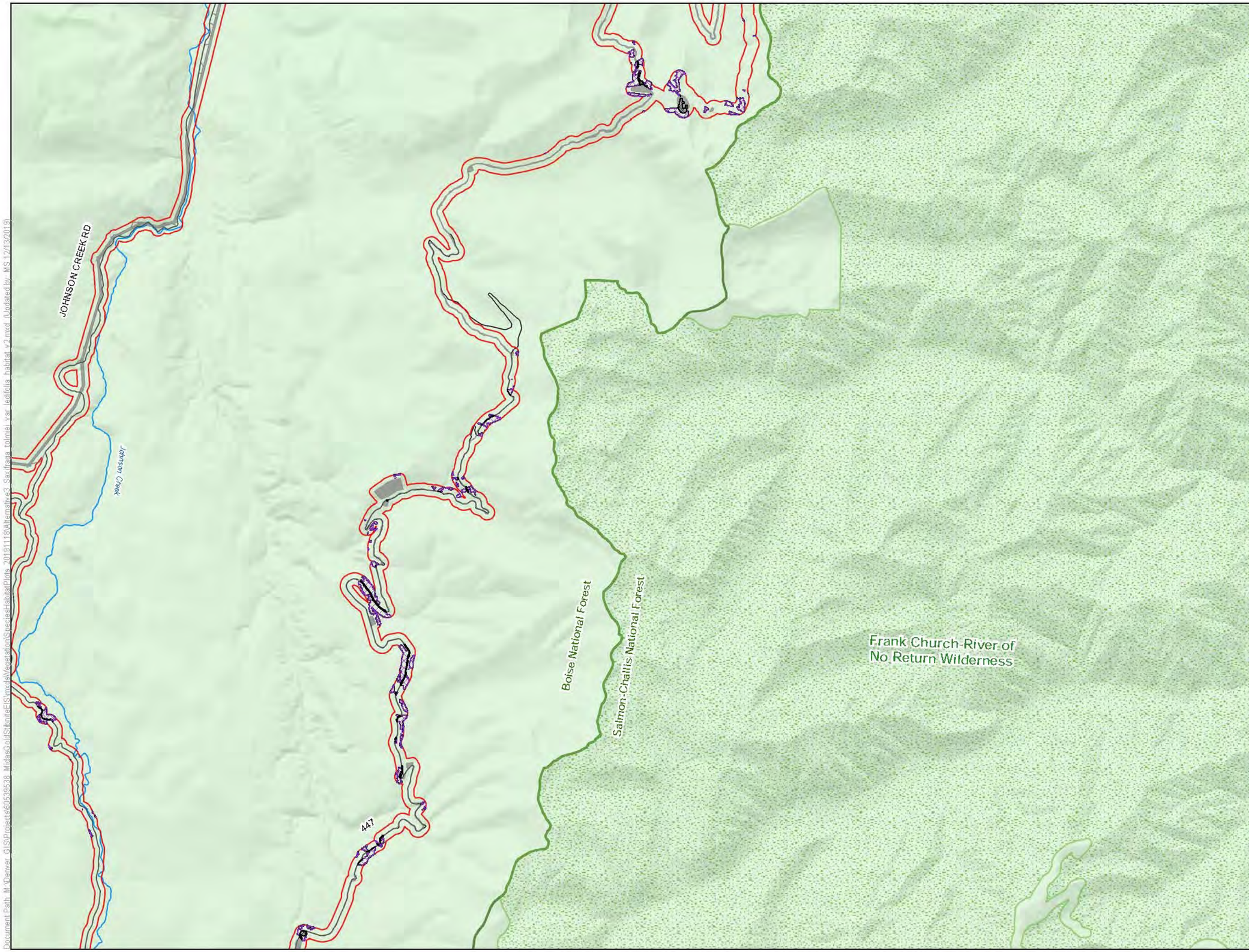

LEGEND

- Habitat Modeling Extent/Area of Potential Indirect Impacts
- Direct Impacts to Saxifraga tolmiei var. ledifolia Habitat
- Indirect Impacts to Saxifraga tolmiei var. ledifolia Habitat

Project Components*

- Alternative 3 Project Feature

Other Features

- U.S. Forest Service
- Wilderness
- County
- Road
- Stream/River
- Lake/Reservoir

Surface Management Agency

- U.S. Forest Service

*Project Components are associated with Alternative 3

0 0.65 1.3 Miles

1 inch = 1.09 miles when printed at 11x17

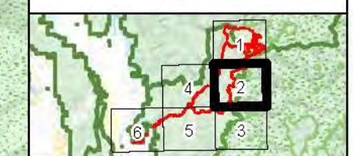

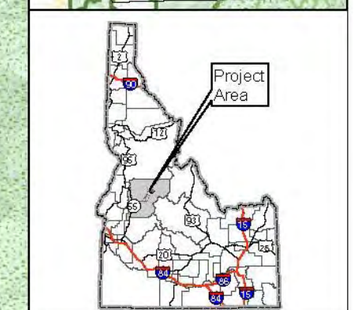

Saxifraga tolmiei var. ledifolia
Habitat Alternative 3
Stibnite Gold Project
Stibnite, ID

Base Layer: USGS The National Map: 3D Elevation Program. USGS Earth Resources Observation & Science (EROS) Center: GMTED2010. Data refreshed March, 2019.
Other Data Sources: Midas Gold; State of Idaho Geospatial Gateway (INSIDE Idaho); Boise National Forest; Payette National Forest

Map Date: 12/13/2019

Document Path: M:\Denver_GIS\Projects\60539538_MidasGoldStibniteEIS\mxds\Vegetation\SpeciesHabitatPlots_20191118\Alternative3_Saxifraga_tolmiei_var_ledifolia_habitat_v2.mxd (Updated by: MS 12/13/2019)

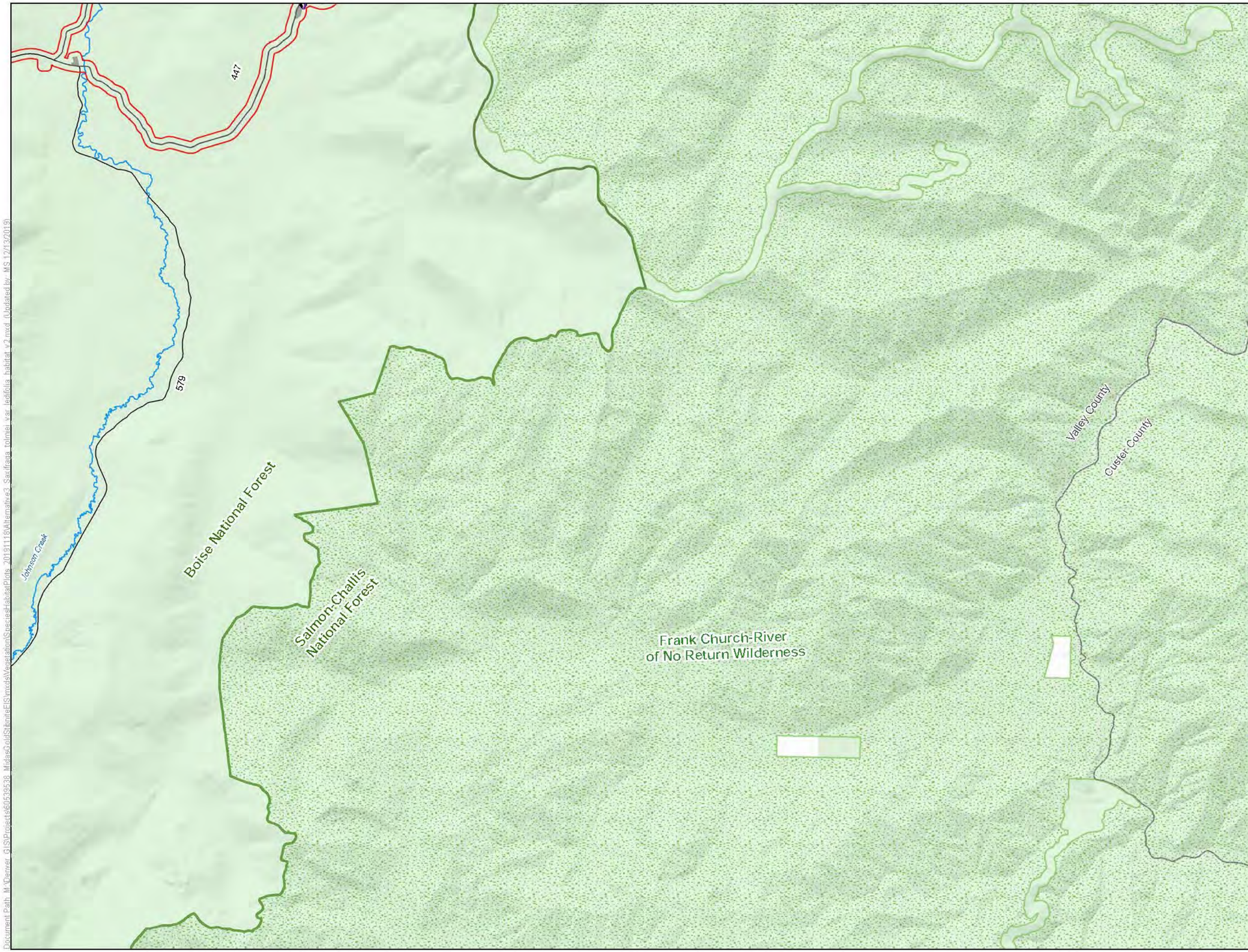

LEGEND

- Habitat Modeling Extent/Area of Potential Indirect Impacts
- Direct Impacts to Saxifraga tolmiei var. ledifolia Habitat
- Indirect Impacts to Saxifraga tolmiei var. ledifolia Habitat

Project Components*

- Alternative 3 Project Feature

Other Features

- U.S. Forest Service
- Wilderness
- County
- Road
- Stream/River
- Lake/Reservoir

Surface Management Agency

- Private
- U.S. Forest Service

*Project Components are associated with Alternative 3

0 0.65 1.3 Miles

1 inch = 1.09 miles when printed at 11x17

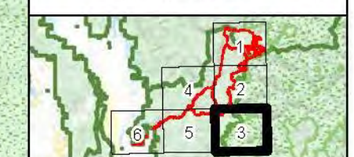

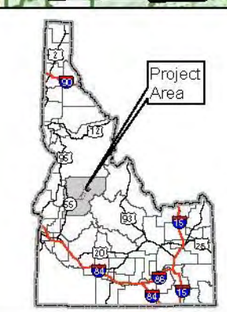

Saxifraga tolmiei var. ledifolia
Habitat Alternative 3
Stibnite Gold Project
Stibnite, ID

Base Layer: USGS The National Map: 3D Elevation Program. USGS Earth Resources Observation & Science (EROS) Center: GMTED2010. Data refreshed March, 2019.
Other Data Sources: Midas Gold; State of Idaho Geospatial Gateway (INSIDE Idaho); Boise National Forest; Payette National Forest

Map Date: 12/13/2019

Document Path: M:\Denver_GIS\Projects\60539638_MidasGoldStibniteEIS\mxds\Vegetation\Species\Habitat\Plots_2019\118\Alternative3_Saxifraga_tolmiei_var_ledifolia_habitat_v2.mxd (Updated by: MS 12/13/2019)

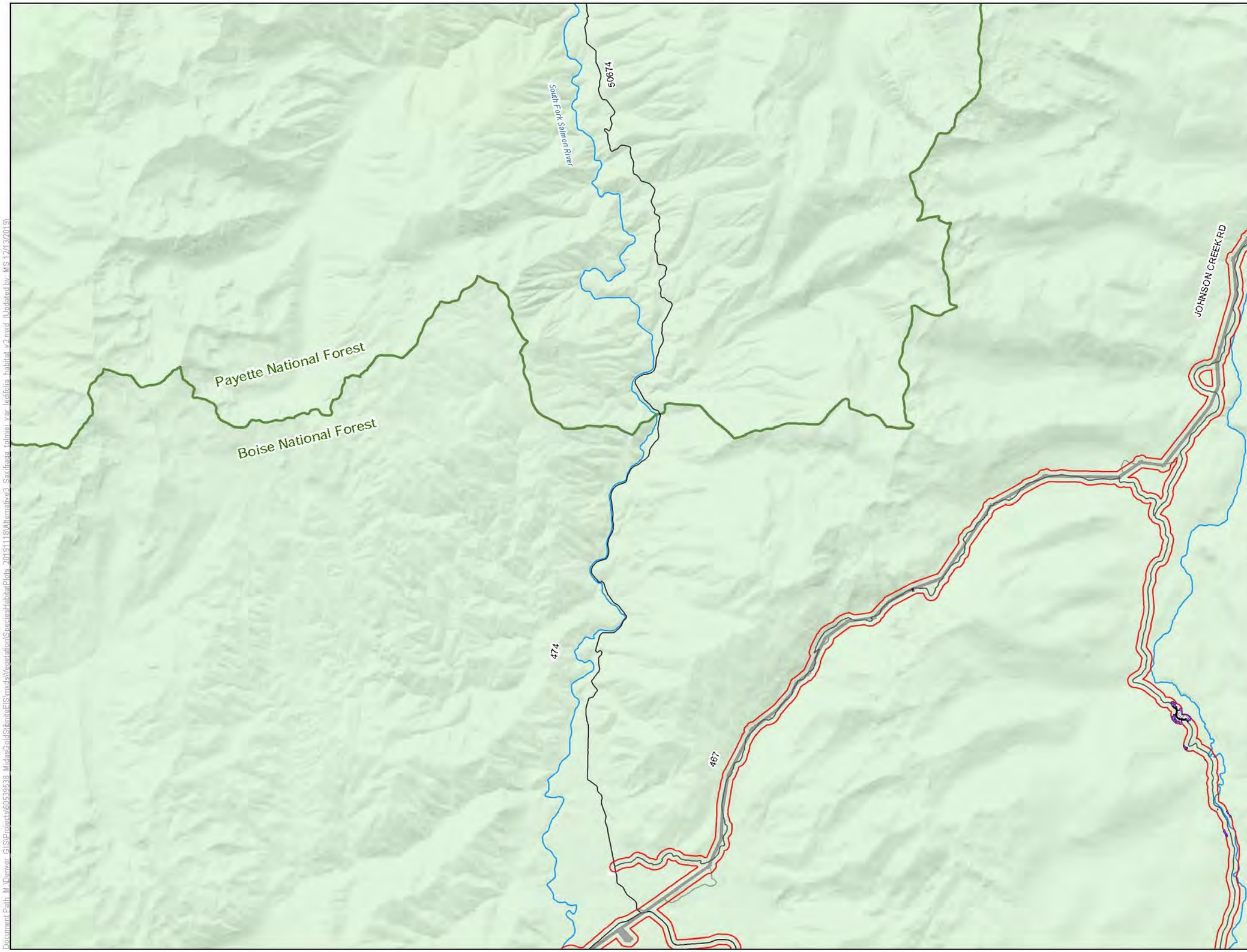

LEGEND

- Habitat Modeling Extent/Area of Potential Indirect Impacts
- Direct Impacts to Saxifraga tolmiei var. ledifolia Habitat
- Clearing of Tall Trees in Saxifraga tolmiei var. ledifolia Habitat for Transmission Line Operation
- Indirect Impacts to Saxifraga tolmiei var. ledifolia Habitat

Project Components*

- Alternative 3 Project Feature

Other Features

- U.S. Forest Service
- Wilderness
- County
- Road
- Stream/River
- Lake/Reservoir

Surface Management Agency

- Private
- U.S. Forest Service

*Project Components are associated with Alternative 3

0 0.65 1.3 Miles

1 inch = 1.09 miles when printed at 11x17

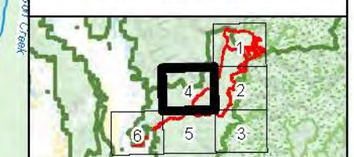

Saxifraga tolmiei var. ledifolia
Habitat Alternative 3
Stibnite Gold Project
Stibnite, ID

Base Layer: USGS The National Map: 3D Elevation Program. USGS Earth Resources Observation & Science (EROS) Center: GMTED2010. Data refreshed March, 2019.
Other Data Sources: Midas Gold; State of Idaho Geospatial Gateway (INSIDE Idaho); Boise National Forest; Payette National Forest

Map Date: 12/13/2019

Document Path: M:\Denver_GIS\Projects\60539538_MidasGoldStibniteEIS\mxds\Vegetation\Species\HabitatPlots_20191116\Alternative3_Saxifraga_tolmiei_var_ledifolia_habitat_v2.mxd (Updated by: MS 12/13/2019)

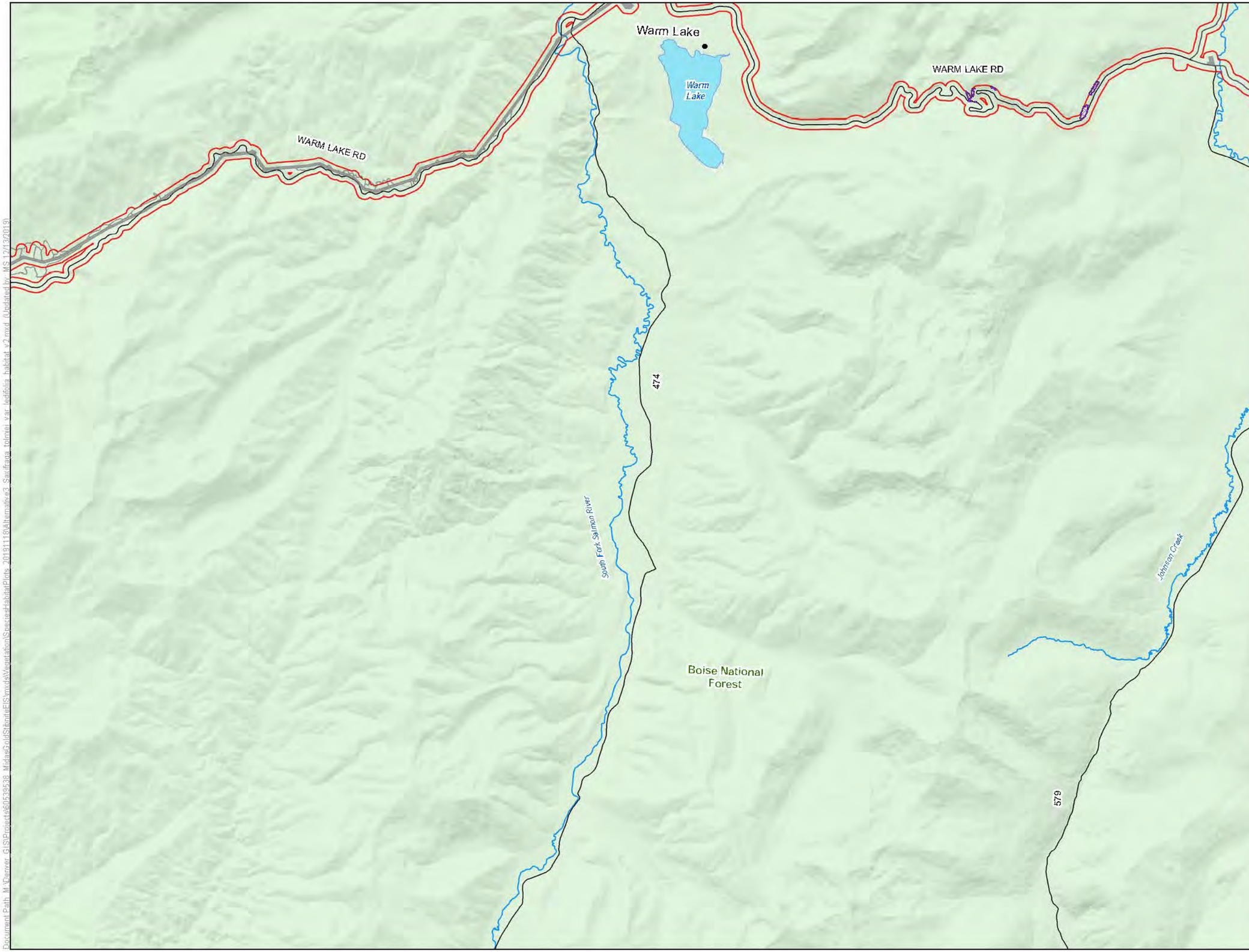

LEGEND

- Habitat Modeling Extent/Area of Potential Indirect Impacts
- Indirect Impacts to Saxifraga tolmiei var. ledifolia Habitat

Project Components*

- Alternative 3 Project Feature

Other Features

- U.S. Forest Service
- Wilderness
- County
- Road
- Stream/River
- Lake/Reservoir

Surface Management Agency

- U.S. Forest Service

*Project Components are associated with Alternative 3

0 0.65 1.3 Miles

1 inch = 1.09 miles when printed at 11x17

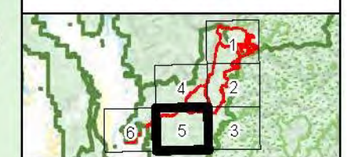

Saxifraga tolmiei var. ledifolia Habitat Alternative 3 Stibnite Gold Project Stibnite, ID

Base Layer: USGS The National Map: 3D Elevation Program. USGS Earth Resources Observation & Science (EROS) Center: GMTED2010. Data refreshed March, 2019.
Other Data Sources: Midas Gold; State of Idaho Geospatial Gateway (INSIDE Idaho); Boise National Forest; Payette National Forest

Map Date: 12/13/2019

Document Path: M:\Denver_GIS\Projects\60539538_MidasGold\StibniteEIS\mxds\Vegetation\SpeciesHabitatPlots_20191118\Alternative3_Saxifraga tolmiei var ledifolia habitat v2.mxd (Updated by: MS 12/13/2019)

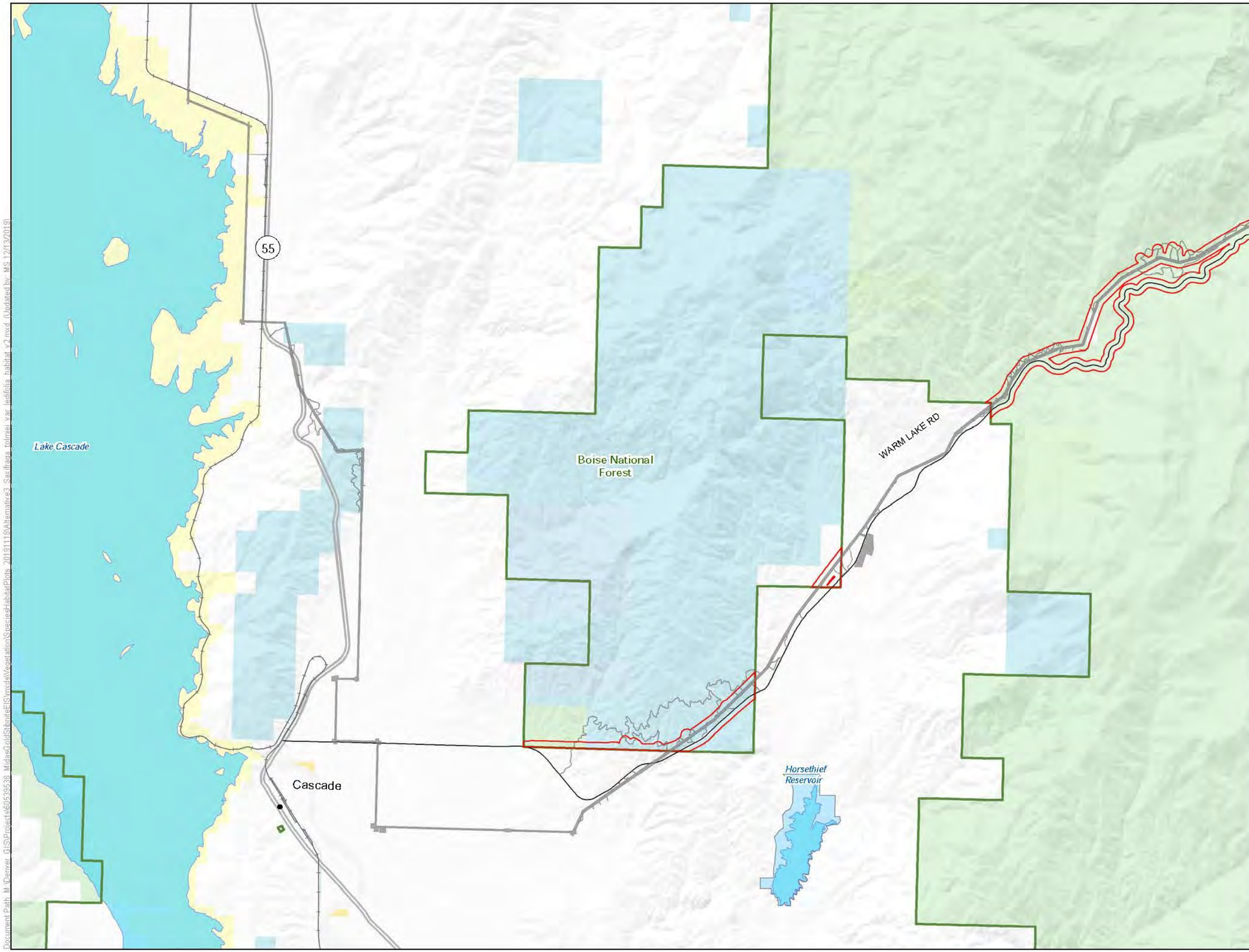

LEGEND

- Habitat Modeling Extent/Area of Potential Indirect Impacts

Project Components*

- Alternative 3 Project Feature

Other Features

- U.S. Forest Service
- Wilderness
- County
- Highway
- Road
- Stream/River
- Lake/Reservoir

Surface Management Agency

- Bureau of Land Management
- Bureau of Reclamation
- Private
- State
- State Fish and Game
- U.S. Forest Service

*Project Components are associated with Alternative 3

0 0.65 1.3 Miles

1 inch = 1.09 miles when printed at 11x17

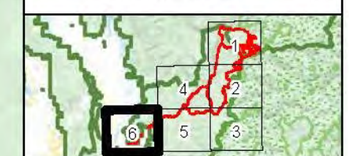

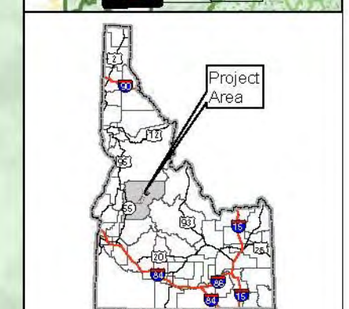

Saxifraga tolmiei var. ledifolia
Habitat Alternative 3
Stibnite Gold Project
Stibnite, ID

Base Layer: USGS The National Map: 3D Elevation Program. USGS Earth Resources Observation & Science (EROS) Center: GMTED2010. Data refreshed March, 2019.
Other Data Sources: Midas Gold; State of Idaho Geospatial Gateway (INSIDE Idaho); Boise National Forest; Payette National Forest

Map Date: 12/13/2019

Document Path: M:\Denver_GIS\Projects\60539538_MidasGoldStibniteFES\mxds\Vegetation\SpeciesHabitatPlots_20191118\Alternative3_Saxifraga_tolmiei_var_ledifolia_habitat_v2.mxd (Updated by: MS 12/13/2019)

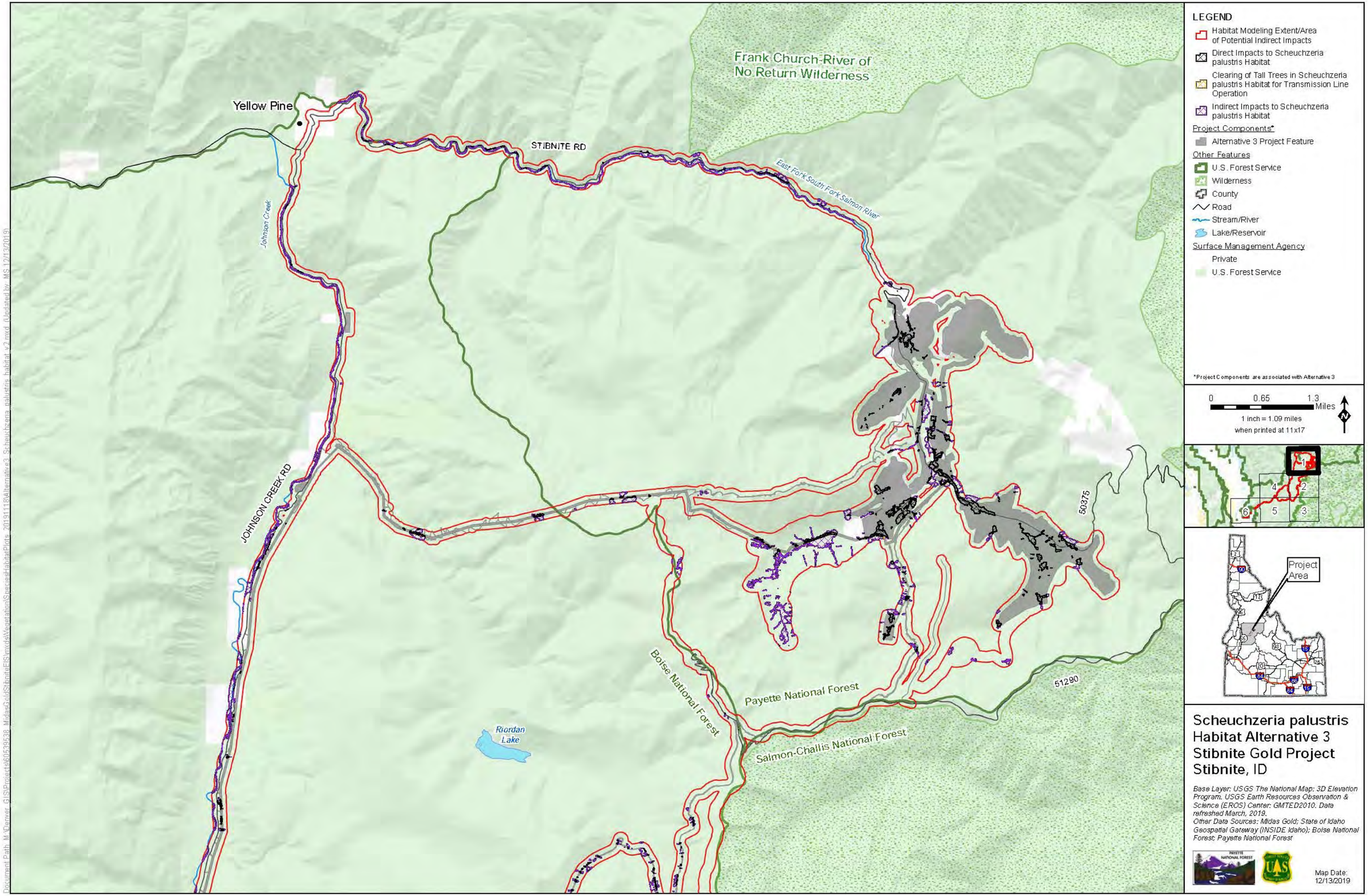

Scheuchzeria palustris Habitat Alternative 3 Stibnite Gold Project Stibnite, ID

Base Layer: USGS The National Map: 3D Elevation Program. USGS Earth Resources Observation & Science (EROS) Center: GMTED2010. Data refreshed March, 2019.
Other Data Sources: Midas Gold; State of Idaho Geospatial Gateway (INSIDE Idaho); Boise National Forest; Payette National Forest

Map Date: 12/13/2019

Document Path: M:\Denver_GIS\Projects\60539538_MidasGoldStibniteEIS\mxds\Vegetation\SpeciesHabitatPlots_20191118\Alternative3_Scheuchzeria_palustris_habitat_v2.mxd (Updated by: MS 12/13/2019)

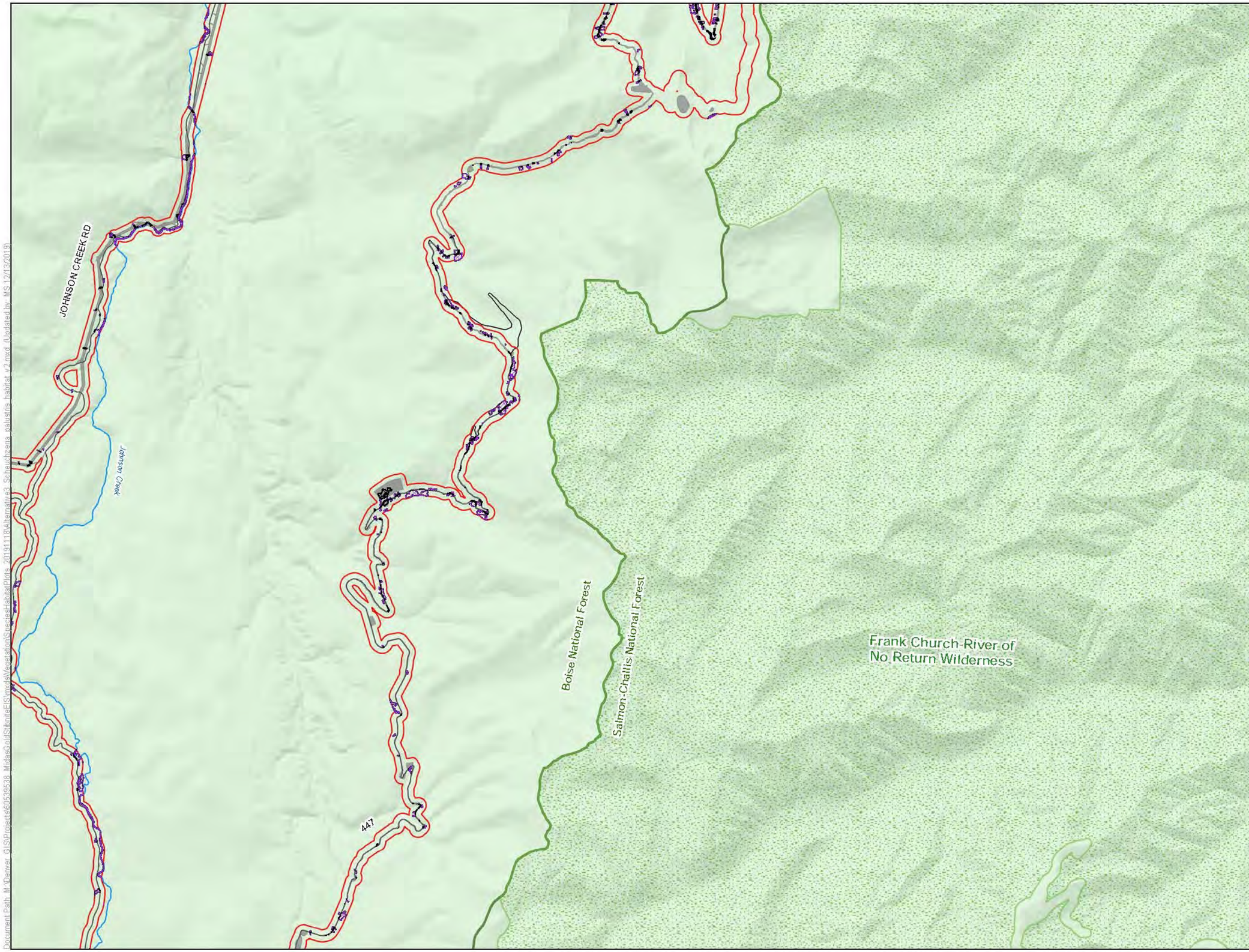

LEGEND

- Habitat Modeling Extent/Area of Potential Indirect Impacts
- Direct Impacts to Scheuchzeria palustris Habitat
- Clearing of Tall Trees in Scheuchzeria palustris Habitat for Transmission Line Operation
- Indirect Impacts to Scheuchzeria palustris Habitat

Project Components*

- Alternative 3 Project Feature

Other Features

- U.S. Forest Service
- Wilderness
- County
- Road
- Stream/River
- Lake/Reservoir

Surface Management Agency

- U.S. Forest Service

*Project Components are associated with Alternative 3

0 0.65 1.3 Miles

1 inch = 1.09 miles when printed at 11x17

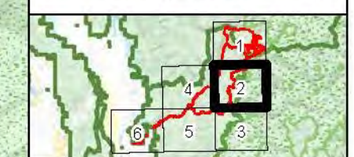

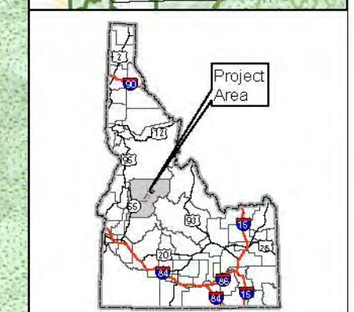

Scheuchzeria palustris Habitat Alternative 3 Stibnite Gold Project Stibnite, ID

Base Layer: USGS The National Map: 3D Elevation Program. USGS Earth Resources Observation & Science (EROS) Center: GMTED2010. Data refreshed March, 2019.
Other Data Sources: Midas Gold; State of Idaho Geospatial Gateway (INSIDE Idaho); Boise National Forest; Payette National Forest

Map Date: 12/13/2019

Document Path: M:\Denver_GIS\Projects\60539538_MidasGoldStibniteEIS\mxd\VegetationSpecies\HabitatPlots_20191118\Alternative3_Scheuchzeria_palustris_habitat_v2.mxd (Updated by MS 12/13/2019)

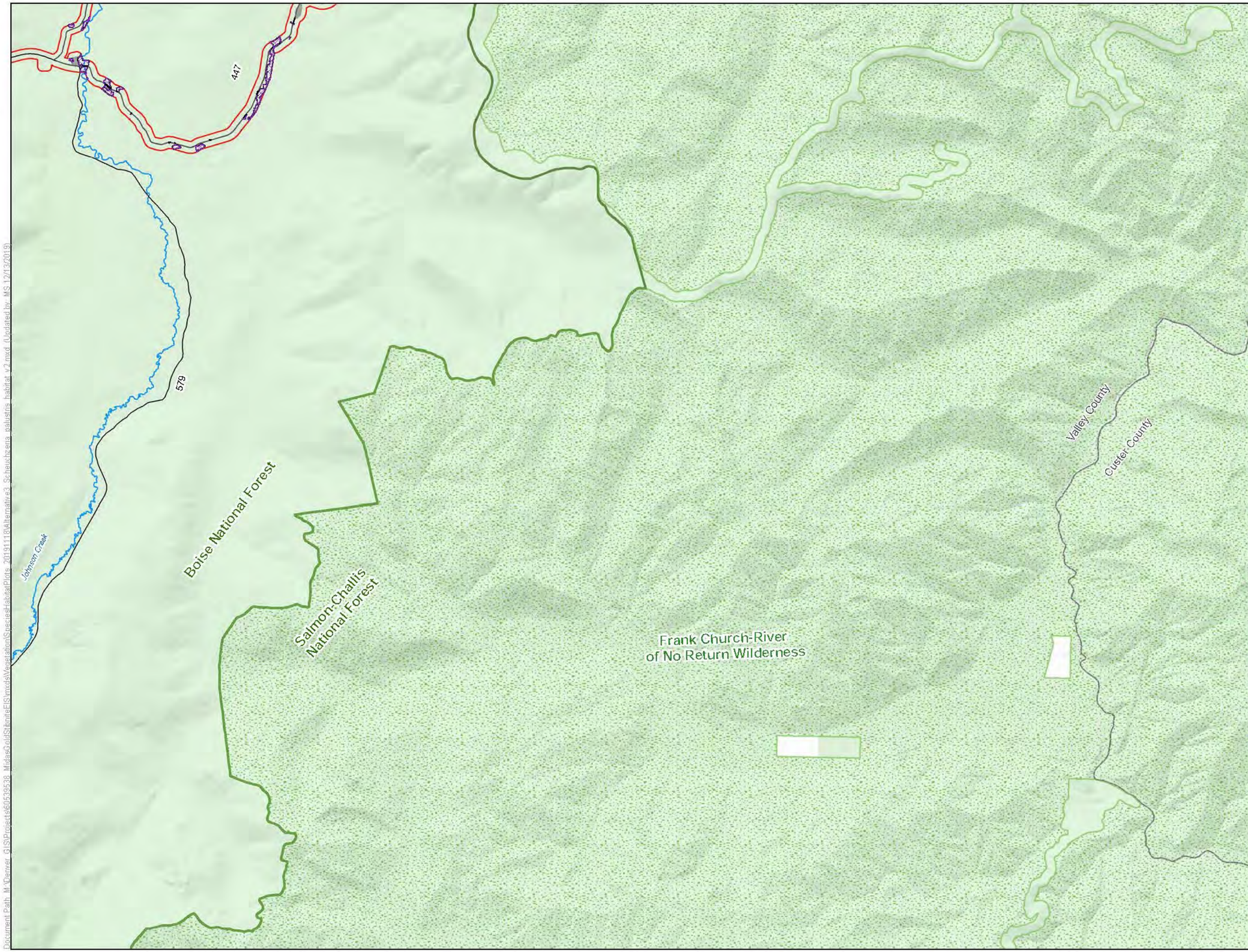

LEGEND

- Habitat Modeling Extent/Area of Potential Indirect Impacts
- Direct Impacts to Scheuchzeria palustris Habitat
- Indirect Impacts to Scheuchzeria palustris Habitat

Project Components*

- Alternative 3 Project Feature

Other Features

- U.S. Forest Service
- Wilderness
- County
- Road
- Stream/River
- Lake/Reservoir

Surface Management Agency

- Private
- U.S. Forest Service

*Project Components are associated with Alternative 3

0 0.65 1.3 Miles

1 inch = 1.09 miles when printed at 11x17

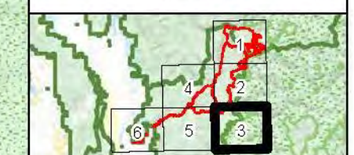

Scheuchzeria palustris Habitat Alternative 3 Stibnite Gold Project Stibnite, ID

Base Layer: USGS The National Map: 3D Elevation Program. USGS Earth Resources Observation & Science (EROS) Center: GMTED2010. Data refreshed March, 2019.
Other Data Sources: Midas Gold; State of Idaho Geospatial Gateway (INSIDE Idaho); Boise National Forest; Payette National Forest

Map Date: 12/13/2019

Document Path: M:\Denver_GIS\Projects\60539638_MidasGoldStibniteEIS\mxds\Vegetation\Species\HabitatPlots_20191118\Alternative3_Scheuchzeria_palustris_habitat_v2.mxd (Updated by: MS 12/13/2019)

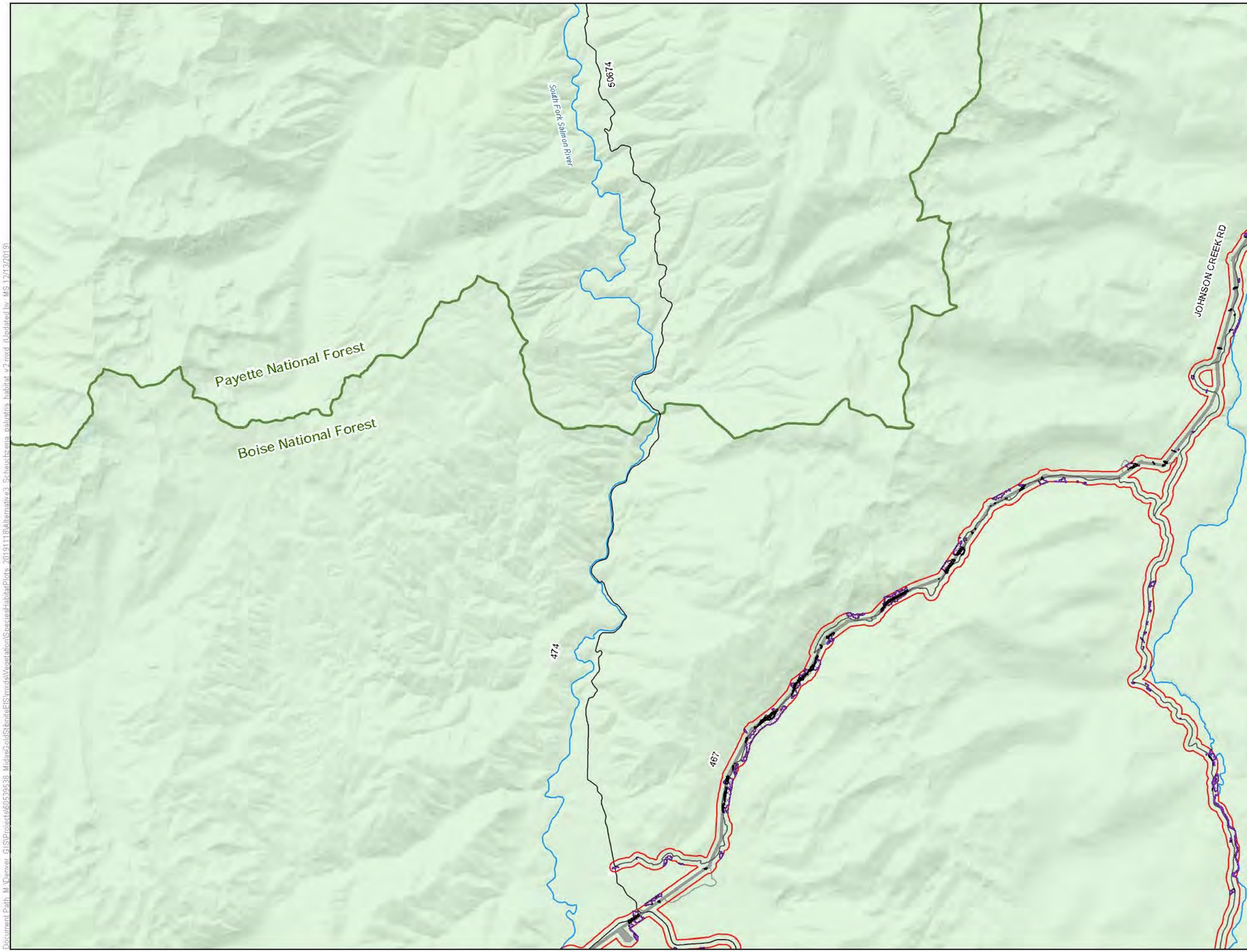

LEGEND

- Habitat Modeling Extent/Area of Potential Indirect Impacts
- Direct Impacts to Scheuchzeria palustris Habitat
- Clearing of Tall Trees in Scheuchzeria palustris Habitat for Transmission Line Operation
- Indirect Impacts to Scheuchzeria palustris Habitat

Project Components*

- Alternative 3 Project Feature

Other Features

- U.S. Forest Service
- Wilderness
- County
- Road
- Stream/River
- Lake/Reservoir

Surface Management Agency

- Private
- U.S. Forest Service

*Project Components are associated with Alternative 3

0 0.65 1.3 Miles

1 inch = 1.09 miles when printed at 11x17

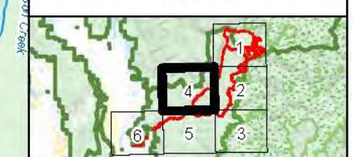

Scheuchzeria palustris Habitat Alternative 3 Stibnite Gold Project Stibnite, ID

Base Layer: USGS The National Map: 3D Elevation Program. USGS Earth Resources Observation & Science (EROS) Center: GMTED2010. Data refreshed March, 2019.
Other Data Sources: Midas Gold; State of Idaho Geospatial Gateway (INSIDE Idaho); Boise National Forest; Payette National Forest

Map Date: 12/13/2019

Document Path: M:\Denver_GIS\Projects\60539538_MidasGoldStibniteEIS\mxds\Vegetation\Species\HabitatPlots_20191118\Alternative3_Scheuchzeria_palustris_habitat_v2.mxd (Updated by MS 12/13/2019)

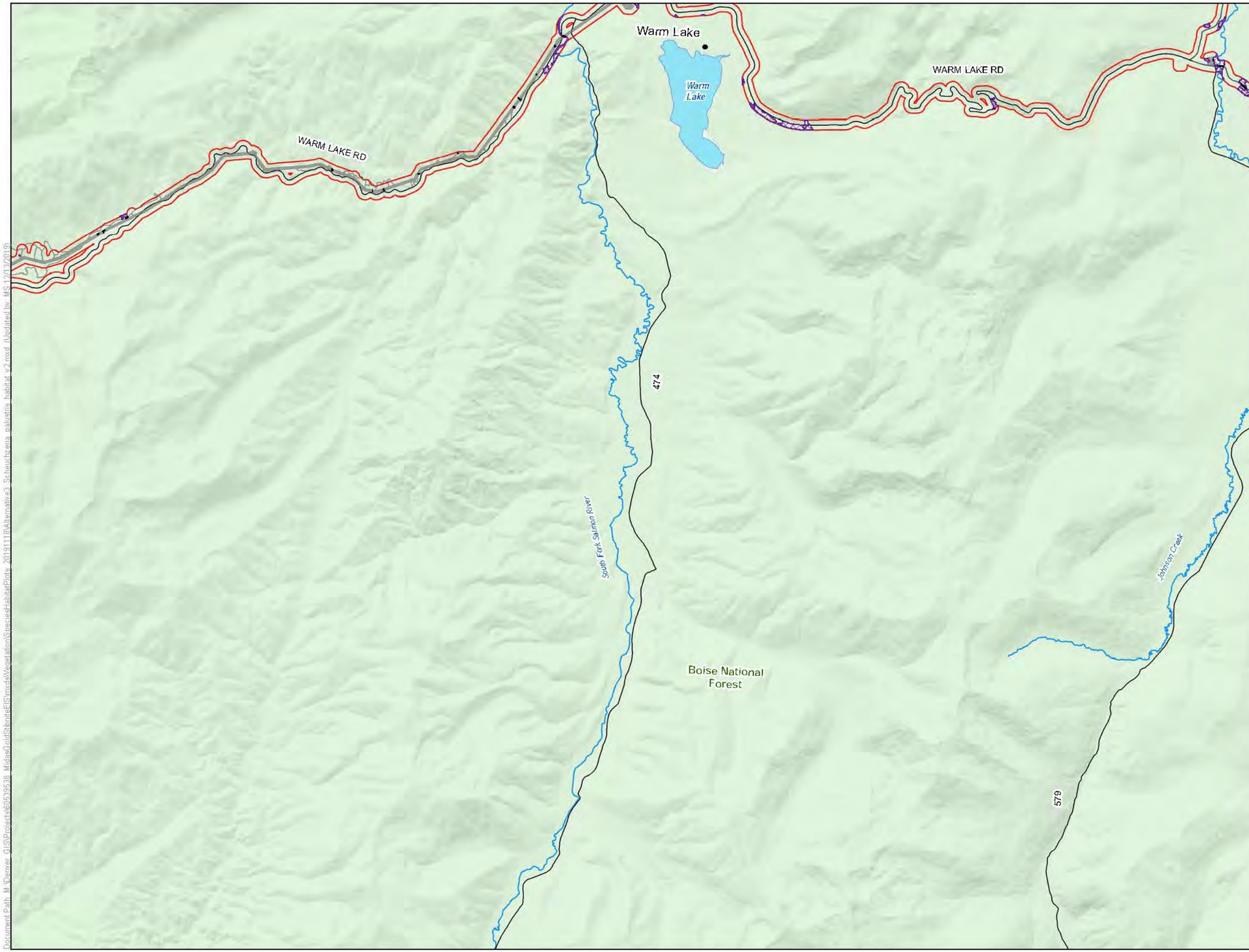

LEGEND

- Habitat Modeling Extent/Area of Potential Indirect Impacts
- Direct Impacts to Scheuchzeria palustris Habitat
- Clearing of Tall Trees in Scheuchzeria palustris Habitat for Transmission Line Operation
- Indirect Impacts to Scheuchzeria palustris Habitat

Project Components*

- Alternative 3 Project Feature

Other Features

- U.S. Forest Service
- Wilderness
- County
- Road
- Stream/River
- Lake/Reservoir

Surface Management Agency

- U.S. Forest Service

*Project Components are associated with Alternative 3

0 0.65 1.3 Miles

1 inch = 1.09 miles when printed at 11x17

N

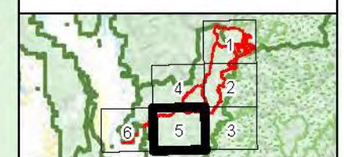

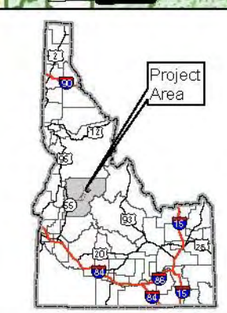

Scheuchzeria palustris Habitat Alternative 3 Stibnite Gold Project Stibnite, ID

Base Layer: USGS The National Map: 3D Elevation Program. USGS Earth Resources Observation & Science (EROS) Center: GMTED2010. Date refreshed March, 2019.
Other Data Sources: Midas Gold; State of Idaho Geospatial Gateway (INSIDE Idaho); Boise National Forest; Payette National Forest

Map Date: 12/13/2019

Document Path: M:\Denver_GIS\Projects\60539538_MidasGold\StibniteEIS\mxds\Vegetation\SpeciesHabitatPlots_20191118\Alternative3_Scheuchzeria_palustris_habitat_v2.mxd (Updated by: MS 12/13/2019)

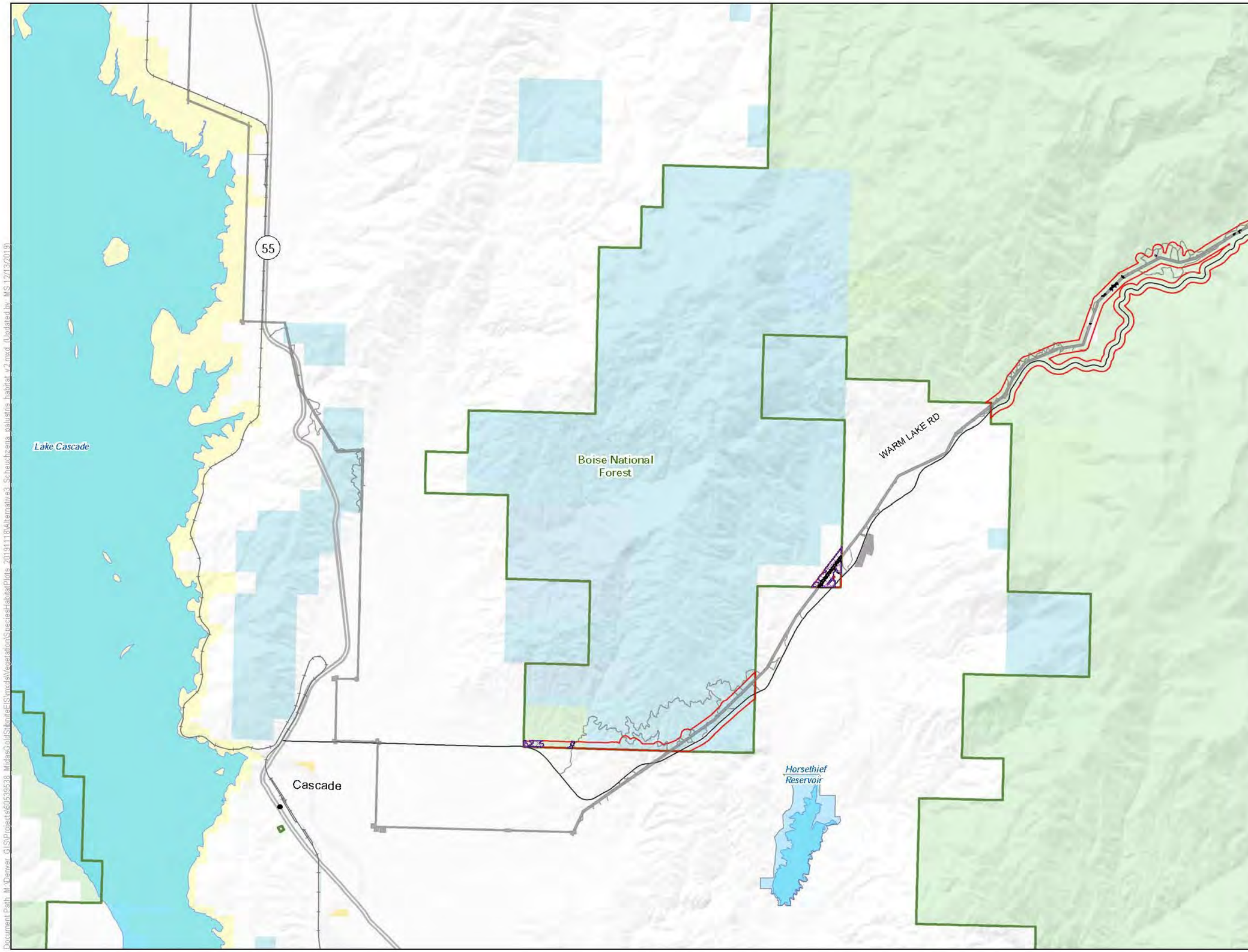

LEGEND

- Habitat Modeling Extent/Area of Potential Indirect Impacts
- Direct Impacts to Scheuchzeria palustris Habitat
- Clearing of Tall Trees in Scheuchzeria palustris Habitat for Transmission Line Operation
- Indirect Impacts to Scheuchzeria palustris Habitat

Project Components*

- Alternative 3 Project Feature

Other Features

- U.S. Forest Service
- Wilderness
- County
- Highway
- Road
- Stream/River
- Lake/Reservoir

Surface Management Agency

- Bureau of Land Management
- Bureau of Reclamation
- Private
- State
- State Fish and Game
- U.S. Forest Service

*Project Components are associated with Alternative 3

0 0.65 1.3 Miles

1 inch = 1.09 miles when printed at 11x17

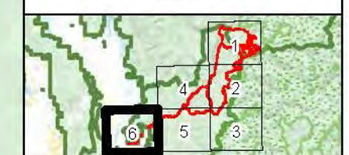

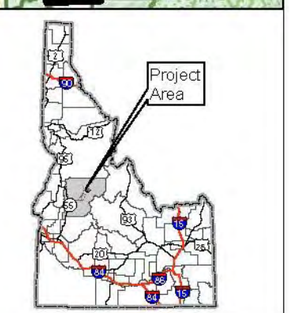

Scheuchzeria palustris Habitat Alternative 3 Stibnite Gold Project Stibnite, ID

Base Layer: USGS The National Map: 3D Elevation Program. USGS Earth Resources Observation & Science (EROS) Center: GMTED2010. Data refreshed March, 2019.
Other Data Sources: Midas Gold; State of Idaho Geospatial Gateway (INSIDE Idaho); Boise National Forest; Payette National Forest

Map Date: 12/13/2019

Document Path: M:\Denver_GIS\Projects\60539538_MidasGoldStibniteEIS\mxds\Vegetation\SpeciesHabitatPlots_20191118\Alternative3_Scheuchzeria_palustris_habitat_v2.mxd (Updated by MS 12/13/2019)

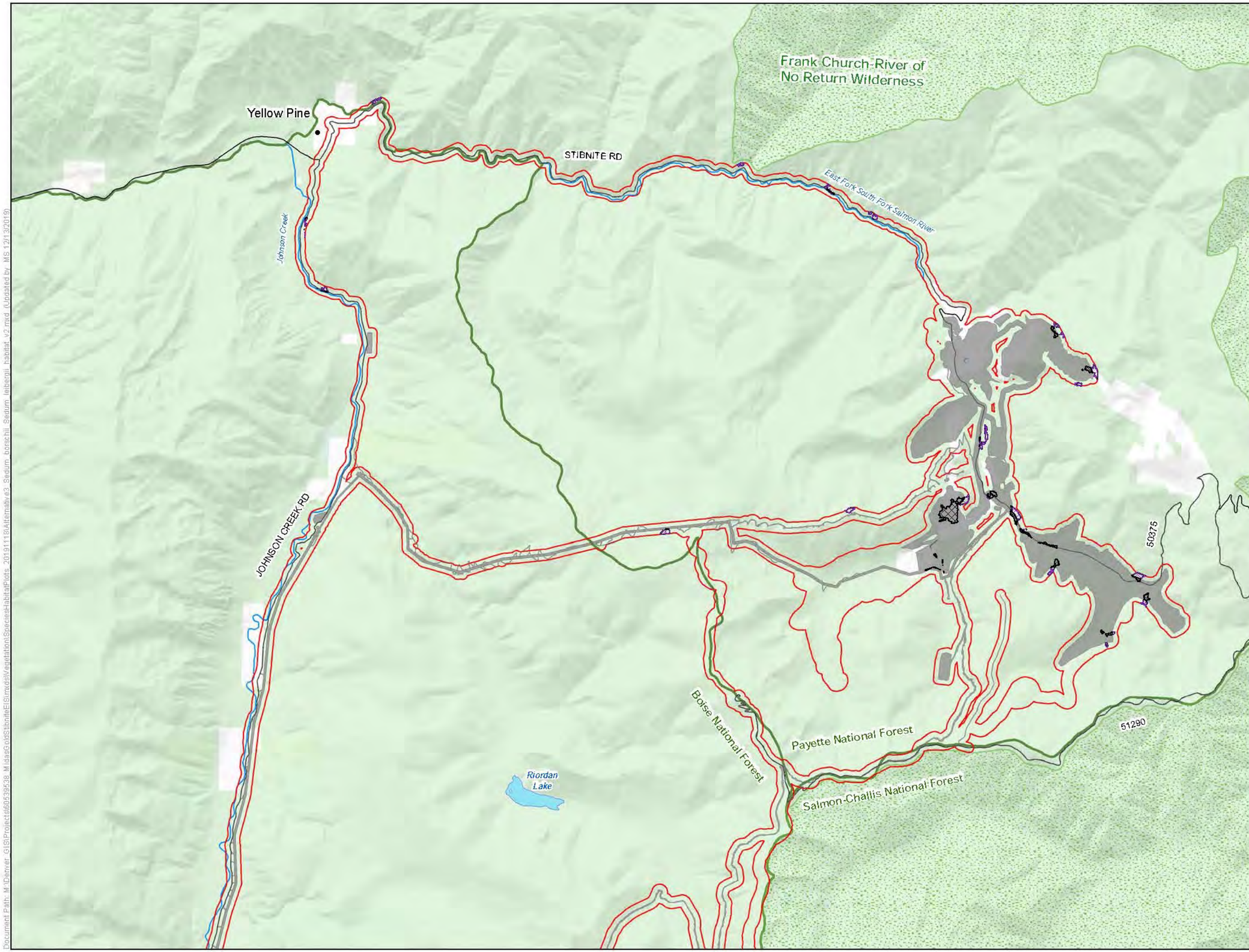

LEGEND

- Habitat Modeling Extent/Area of Potential Indirect Impacts
- Direct Impacts to Sedum borschii and Sedum leibergii Habitat
- Clearing of Tall Trees in Sedum borschii and Sedum leibergii Habitat for Transmission Line Operation
- Indirect Impacts to Sedum borschii and Sedum leibergii Habitat

Project Components*

- Alternative 3 Project Feature

Other Features

- U.S. Forest Service
- Wilderness
- County
- Road
- Stream/River
- Lake/Reservoir

Surface Management Agency

- Private
- U.S. Forest Service

*Project Components are associated with Alternative 3

0 0.65 1.3 Miles

1 inch = 1.09 miles when printed at 11x17

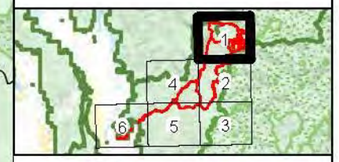

Sedum borschii and Sedum leibergii Habitat Alternative 3 Stibnite Gold Project Stibnite, ID

Base Layer: USGS The National Map: 3D Elevation Program. USGS Earth Resources Observation & Science (EROS) Center: GMTED2010. Data refreshed March, 2019.

Other Data Sources: Midas Gold; State of Idaho Geospatial Gateway (INSIDE Idaho); Boise National Forest; Payette National Forest

Map Date: 12/26/2019

Document Path: M:\Denver_GIS\Projects\60539538_MidasGoldStibniteEIS\mxds\Vegetation\Species\HabitatPlots_20191118\Alternative3_Sedum_borschii_Sedum_leibergii_habitat_v2.mxd (Updated by MS 12/13/2019)

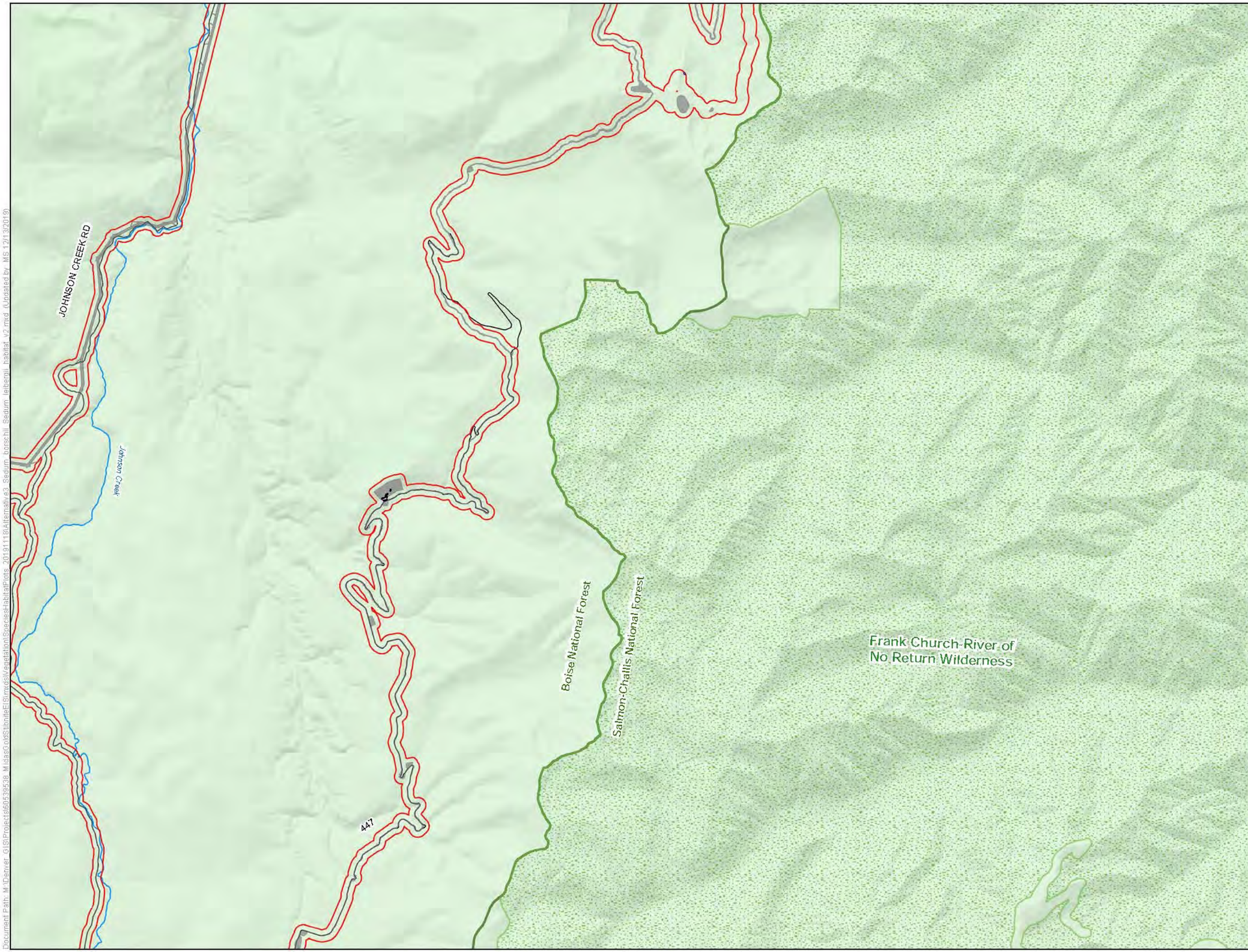

LEGEND

- Habitat Modeling Extent/Area of Potential Indirect Impacts
- Direct Impacts to Sedum borschii and Sedum leibergii Habitat
- Indirect Impacts to Sedum borschii and Sedum leibergii Habitat

Project Components*

- Alternative 3 Project Feature

Other Features

- U.S. Forest Service
- Wilderness
- County
- Road
- Stream/River
- Lake/Reservoir

Surface Management Agency

- U.S. Forest Service

*Project Components are associated with Alternative 3

0 0.65 1.3 Miles

1 inch = 1.09 miles when printed at 11x17

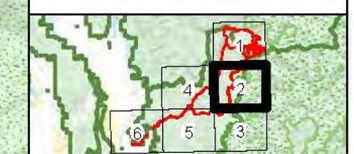

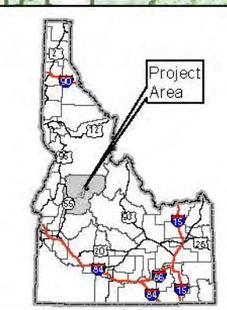

Sedum borschii and Sedum leibergii Habitat Alternative 3 Stibnite Gold Project Stibnite, ID

Base Layer: USGS The National Map: 3D Elevation Program. USGS Earth Resources Observation & Science (EROS) Center: GMTED2010. Data refreshed March, 2019.

Other Data Sources: Midas Gold; State of Idaho Geospatial Gateway (INSIDE Idaho); Boise National Forest; Payette National Forest

Map Date: 12/26/2019

Document Path: M:\Denver_GIS\Projects\60539538_MidasGoldStibniteEIS\mxd\Vegetation\SpeciesHabitat\Plots_20191118\Alternative3_Sedum_borschii_Sedum_leibergii_habitat_v2.mxd (Updated by MS 12/13/2019)

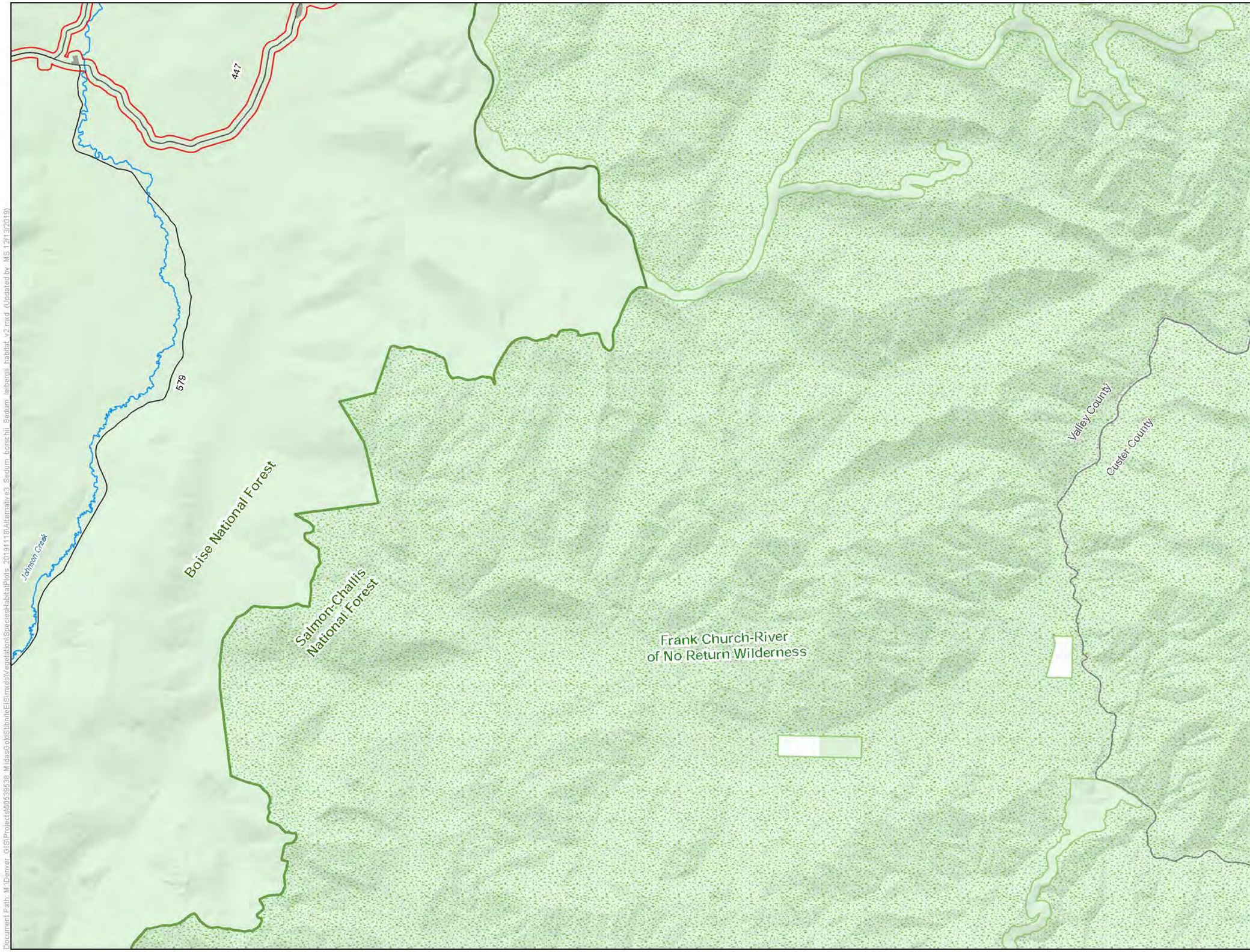

LEGEND

- Habitat Modeling Extent/Area of Potential Indirect Impacts

Project Components*

- Alternative 3 Project Feature

Other Features

- U.S. Forest Service
- Wilderness
- County
- Road
- Stream/River
- Lake/Reservoir

Surface Management Agency

- Private
- U.S. Forest Service

*Project Components are associated with Alternative 3

0 0.65 1.3 Miles

1 inch = 1.09 miles when printed at 11x17

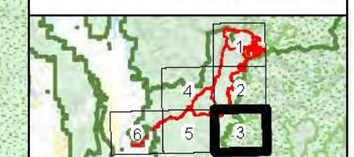

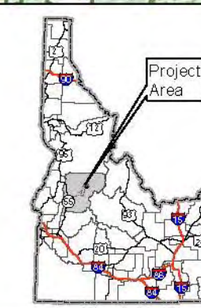

Sedum borschii and Sedum leibergii Habitat Alternative 3 Stibnite Gold Project Stibnite, ID

Base Layer: USGS The National Map: 3D Elevation Program. USGS Earth Resources Observation & Science (EROS) Center: GMTED2010. Data refreshed March, 2019.

Other Data Sources: Midas Gold; State of Idaho Geospatial Gateway (INSIDE Idaho); Boise National Forest; Payette National Forest

Map Date: 12/26/2019

Document Path: M:\Denver_GIS\Projects\60539638_MidasGoldStibniteEIS\mxds\Vegetation\SpeciesHabitatPlots_20191118\Alternative3_Sedum_borschii_Sedum_leibergii_habitat_v2.mxd (Updated by MS 12/13/2019)

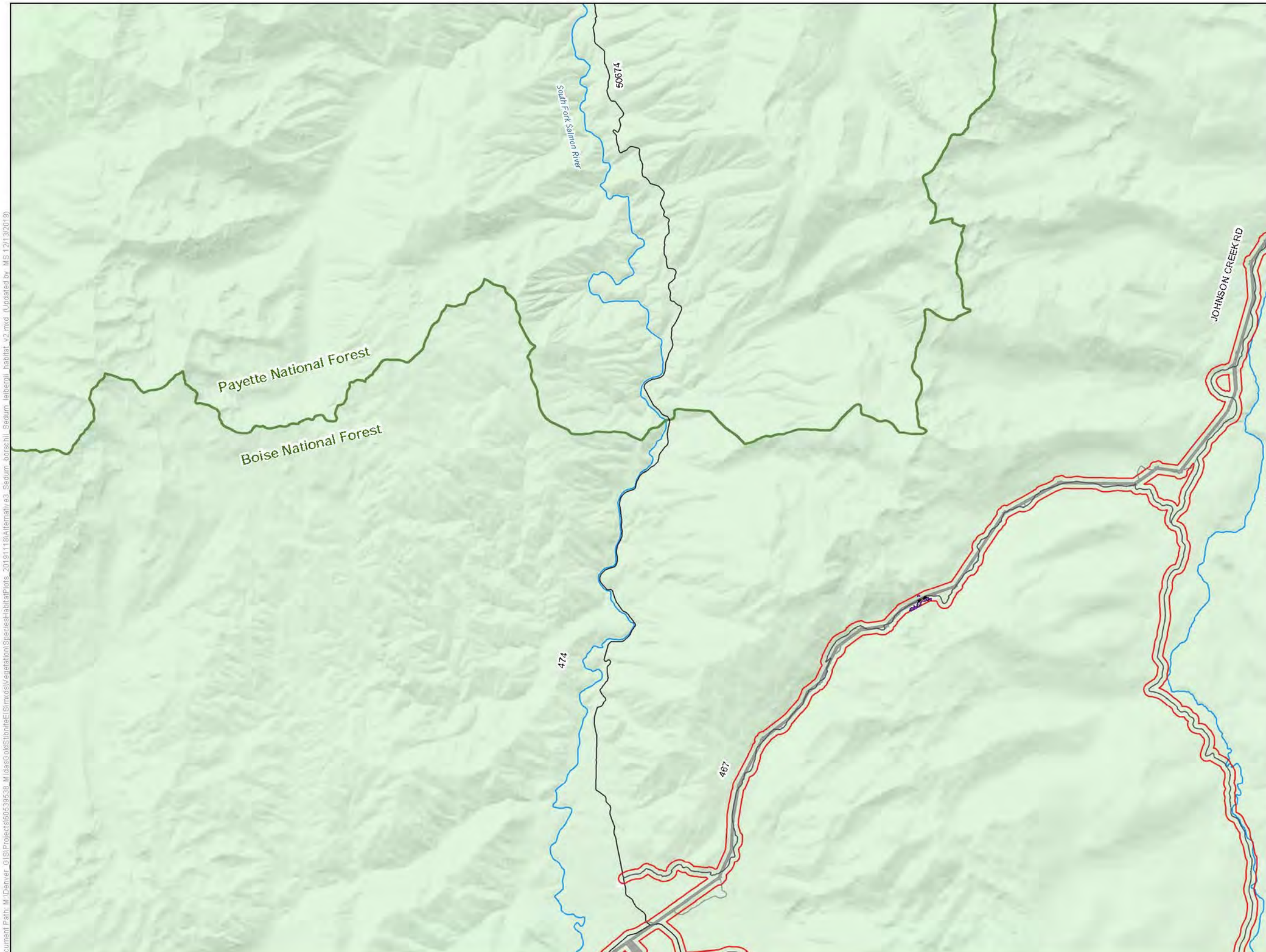

LEGEND

- Habitat Modeling Extent/Area of Potential Indirect Impacts
- Direct Impacts to Sedum borschii and Sedum leibergii Habitat
- Clearing of Tall Trees in Sedum borschii and Sedum leibergii Habitat for Transmission Line Operation
- Indirect Impacts to Sedum borschii and Sedum leibergii Habitat

Project Components*

- Alternative 3 Project Feature

Other Features

- U.S. Forest Service
- Wilderness
- County
- Road
- Stream/River
- Lake/Reservoir

Surface Management Agency

- Private
- U.S. Forest Service

*Project Components are associated with Alternative 3

0 0.65 1.3 Miles

1 inch = 1.09 miles when printed at 11x17

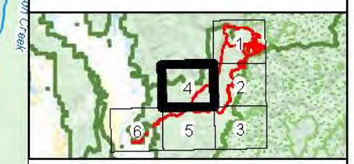

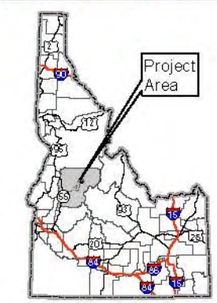

Sedum borschii and Sedum leibergii Habitat Alternative 3 Stibnite Gold Project Stibnite, ID

Base Layer: USGS The National Map: 3D Elevation Program. USGS Earth Resources Observation & Science (EROS) Center: GMTED2010. Data refreshed March, 2019.

Other Data Sources: Midas Gold; State of Idaho Geospatial Gateway (INSIDE Idaho); Boise National Forest; Payette National Forest

Map Date: 12/26/2019

Document Path: M:\Denver_GIS\Projects\60539538_MidasGoldStibniteEIS\mxds\Vegetation\SpeciesHabitatPlots_20191118\Alternative3_Sedum_borschii_Sedum_leibergii_habitat_v2.mxd (Updated by MS 12/13/2019)

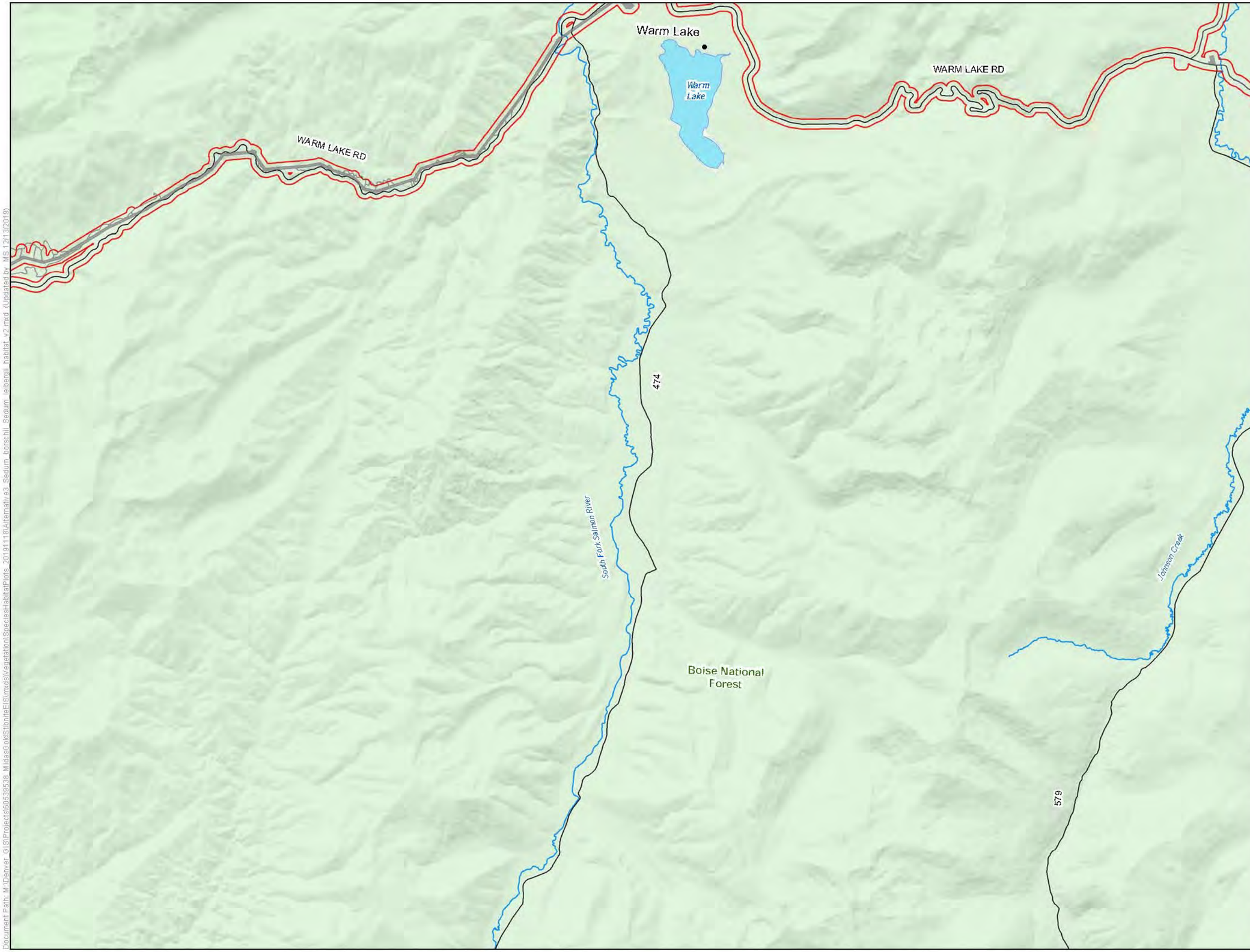

LEGEND

- Habitat Modeling Extent/Area of Potential Indirect Impacts

Project Components*

- Alternative 3 Project Feature

Other Features

- U.S. Forest Service
- Wilderness
- County
- Road
- Stream/River
- Lake/Reservoir

Surface Management Agency

- U.S. Forest Service

*Project Components are associated with Alternative 3

0 0.65 1.3 Miles

1 inch = 1.09 miles when printed at 11x17

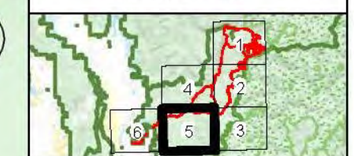

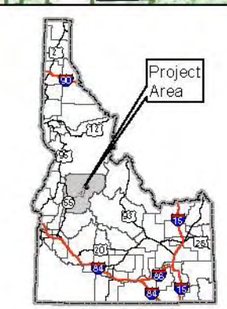

Sedum borschii and Sedum leibergii Habitat Alternative 3 Stibnite Gold Project Stibnite, ID

Base Layer: USGS The National Map: 3D Elevation Program. USGS Earth Resources Observation & Science (EROS) Center: GMTED2010. Data refreshed March, 2019.
Other Data Sources: Midas Gold; State of Idaho Geospatial Gateway (INSIDE Idaho); Boise National Forest; Payette National Forest

Map Date: 12/26/2019

Document Path: M:\Denver_GIS\Projects\60539538_MidasGoldStibniteEIS\mxds\Vegetation\SpeciesHabitatPlots_20191118\Alternative3_Sedum_borschii_Sedum_leibergii_habitat_v2.mxd (Updated by MS 12/13/2019)

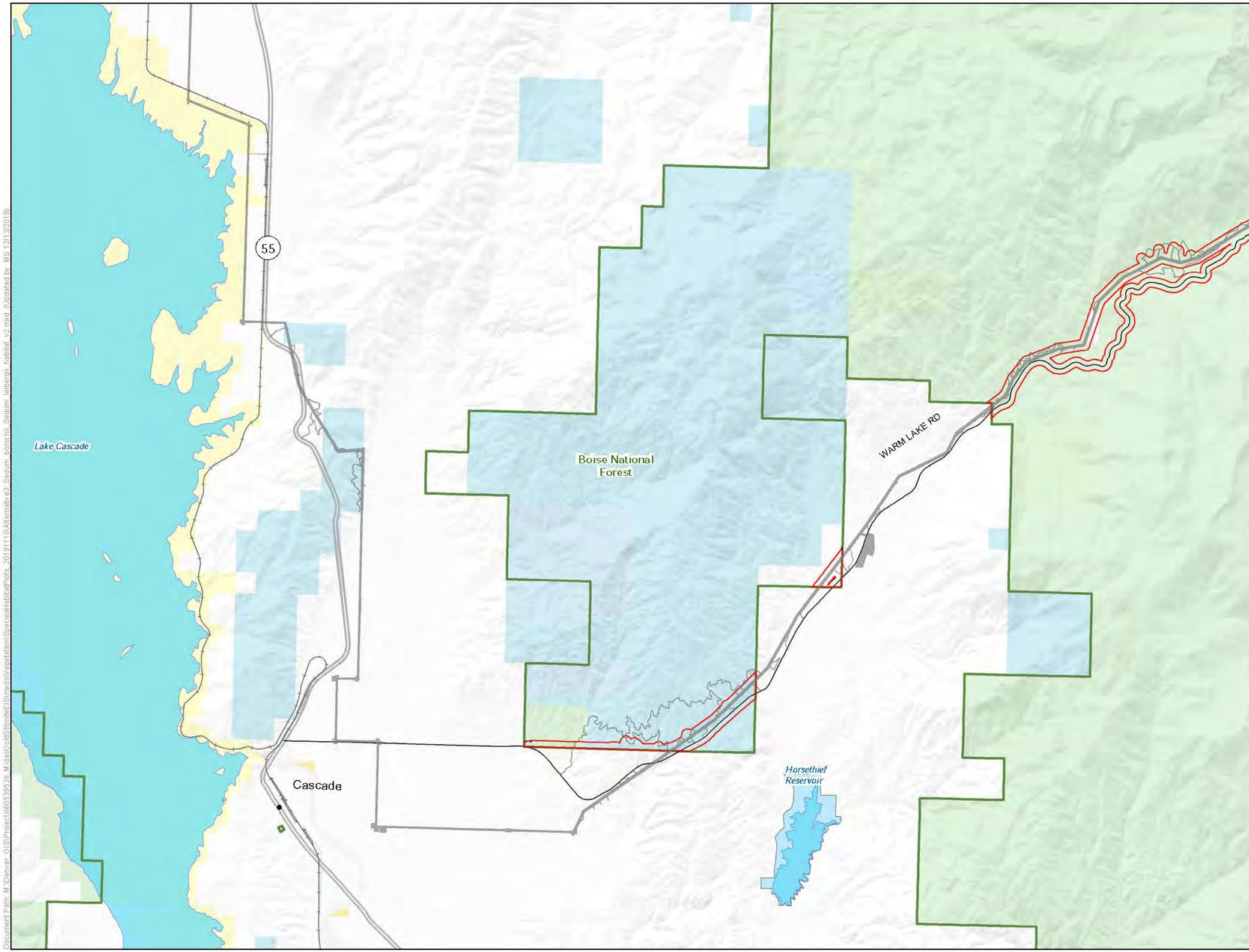

LEGEND

- Habitat Modeling Extent/Area of Potential Indirect Impacts
- Indirect Impacts to Sedum borschii and Sedum leibergii Habitat

Project Components*

- Alternative 3 Project Feature

Other Features

- U.S. Forest Service
- Wilderness
- County
- Highway
- Road
- Stream/River
- Lake/Reservoir

Surface Management

- Bureau of Land Management
- Bureau of Reclamation
- Private
- State
- State Fish and Game
- U.S. Forest Service

*Project Components are associated with Alternative 3

0 0.65 1.3 Miles

1 inch = 1.09 miles when printed at 11x17

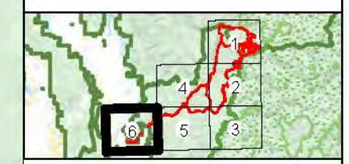

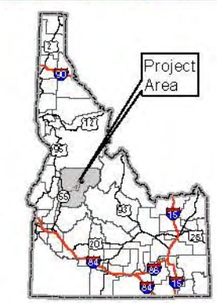

Sedum borschii and Sedum leibergii Habitat Alternative 3 Stibnite Gold Project Stibnite, ID

Base Layer: USGS The National Map: 3D Elevation Program. USGS Earth Resources Observation & Science (EROS) Center: GMTED2010. Data refreshed March, 2019.
Other Data Sources: Midas Gold; State of Idaho Geospatial Gateway (INSIDE Idaho); Boise National Forest; Payette National Forest

Map Date: 12/26/2019

Document Path: M:\Denver_GIS\Projects\60539538_MidasGoldStibniteEIS\mxds\Vegetation\Species\HabitatPlots_20191118\Alternative3_Sedum_borschii_Sedum_leibergii_habitat_v2.mxd (Updated by MS 12/13/2019)

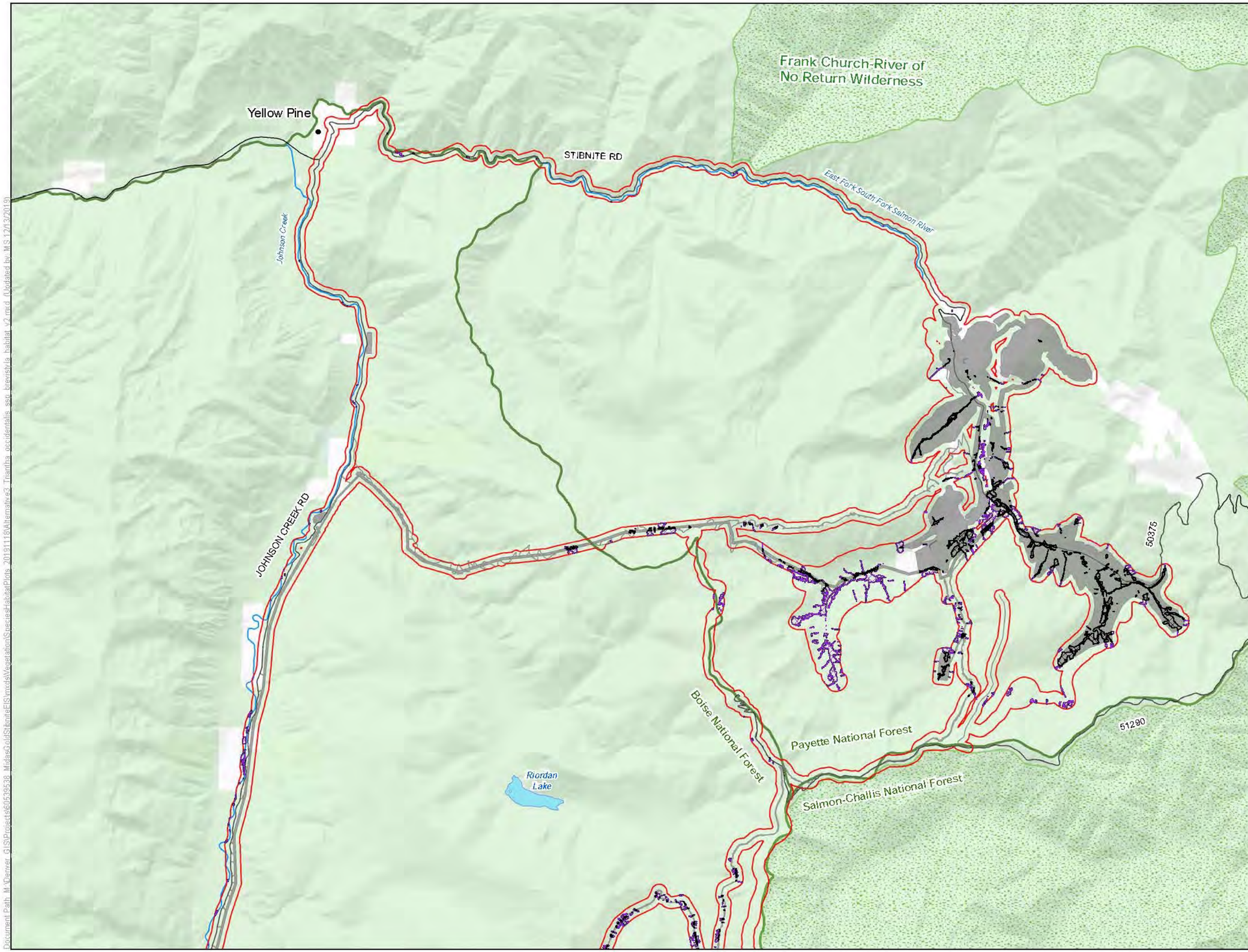

LEGEND

- Habitat Modeling Extent/Area of Potential Indirect Impacts
- Direct Impacts to Triantha occidentalis ssp. brevistyla Habitat
- Clearing of Tall Trees in Triantha occidentalis ssp. brevistyla Habitat for Transmission Line Operation
- Indirect Impacts to Triantha occidentalis ssp. brevistyla Habitat

Project Components*

- Alternative 3 Project Feature

Other Features

- U.S. Forest Service
- Wilderness
- County
- Road
- Stream/River
- Lake/Reservoir

Surface Management Agency

- Private
- U.S. Forest Service

*Project Components are associated with Alternative 3

0 0.65 1.3 Miles

1 inch = 1.09 miles when printed at 11x17

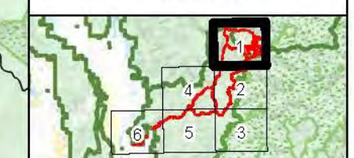

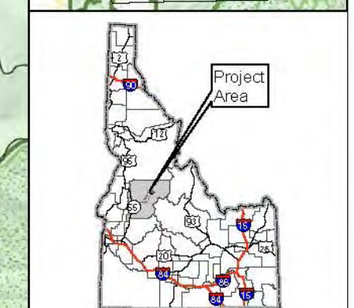

Triantha occidentalis ssp. brevistyla Habitat Alternative 3
Stibnite Gold Project
Stibnite, ID

Base Layer: USGS The National Map: 3D Elevation Program. USGS Earth Resources Observation & Science (EROS) Center: GMTED2010. Data refreshed March, 2019.
Other Data Sources: Midas Gold; State of Idaho Geospatial Gateway (INSIDE Idaho); Boise National Forest; Payette National Forest

Map Date: 12/13/2019

Document Path: M:\Denver\GIS\Projects\60639638_MidasGoldStibniteEIS\mxds\Vegetation\SpeciesHabitatPlots_20191118\Alternative3_Triantha_occidentalis_ssp_brevistyla_habitat_v2.mxd (Updated by MS 12/13/2019)

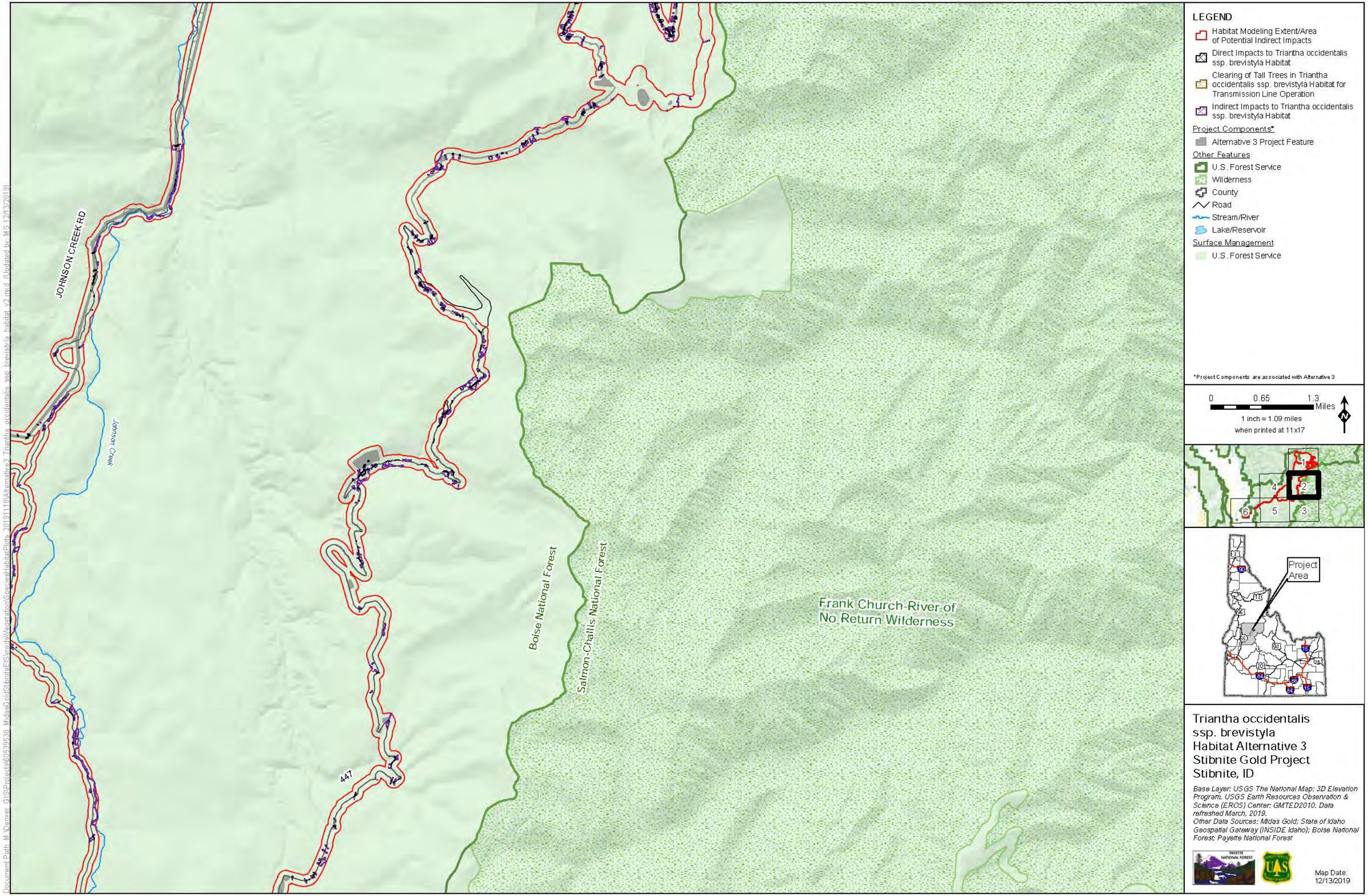

Triantha occidentalis ssp. brevistyla Habitat Alternative 3 Stibnite Gold Project Stibnite, ID

Base Layer: USGS The National Map: 3D Elevation Program. USGS Earth Resources Observation & Science (EROS) Center: GMTED2010. Data refreshed March, 2019.
Other Data Sources: Midas Gold; State of Idaho Geospatial Gateway (INSIDE Idaho); Boise National Forest; Payette National Forest

Map Date: 12/13/2019

Document Path: M:\Denver_GIS\Projects\60539538_MidasGoldStibniteEIS\mxds\Vegetation\SpeciesHabitatPlots_20191118\Alternative3_Triantha_occidentalis_ssp_brevistyla_habitat_v2.mxd (Updated by: MS 12/13/2019)

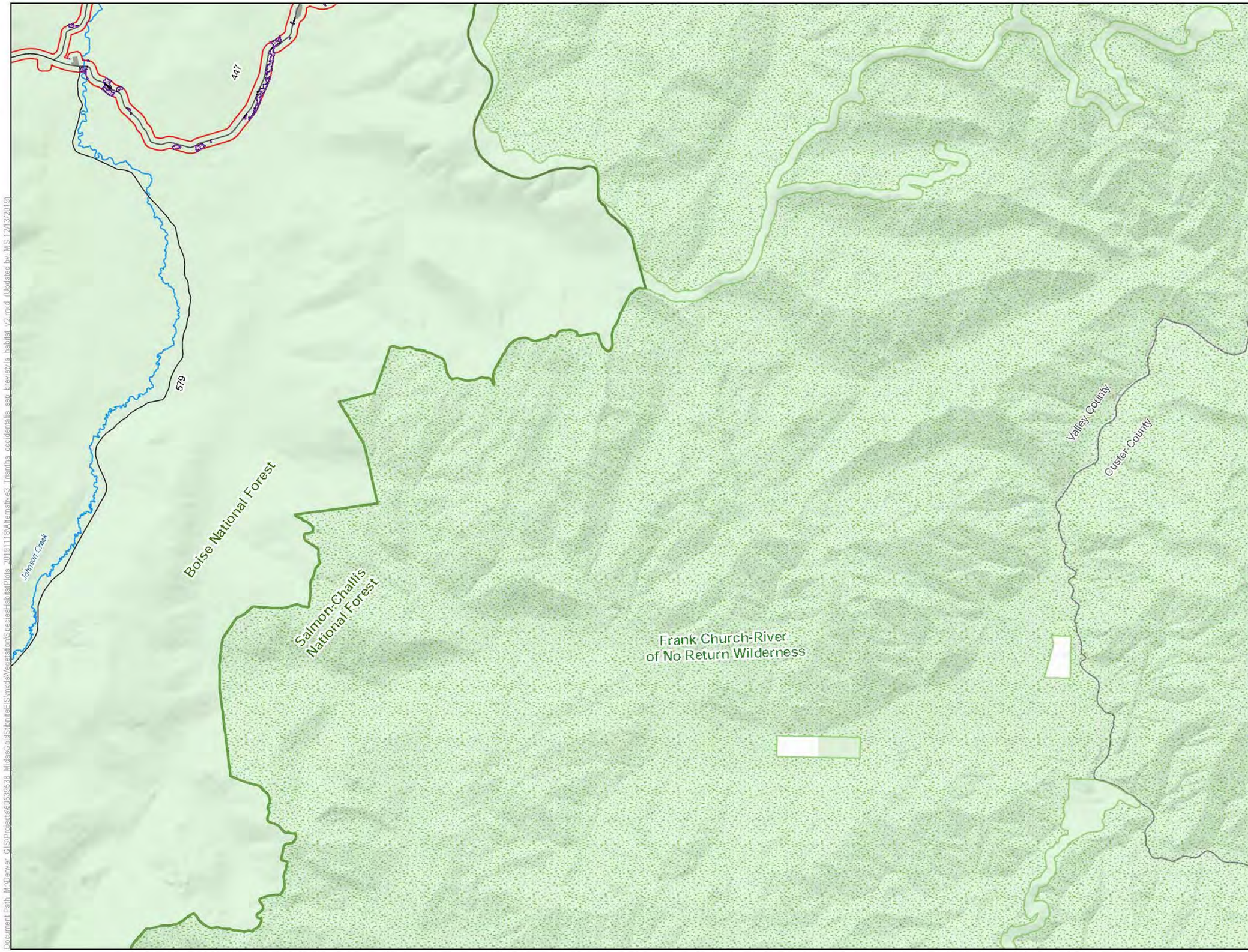

LEGEND

- Habitat Modeling Extent/Area of Potential Indirect Impacts
- Direct Impacts to Triantha occidentalis ssp. brevistyla Habitat
- Indirect Impacts to Triantha occidentalis ssp. brevistyla Habitat

Project Components*

- Alternative 3 Project Feature

Other Features

- U.S. Forest Service
- Wilderness
- County
- Road
- Stream/River
- Lake/Reservoir

Surface Management Agency

- Private
- U.S. Forest Service

*Project Components are associated with Alternative 3

0 0.65 1.3 Miles

1 inch = 1.09 miles when printed at 11x17

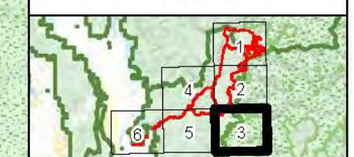

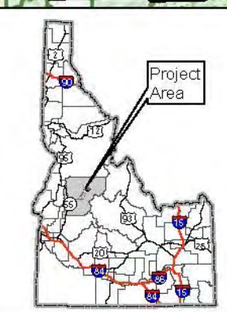

Triantha occidentalis ssp. brevistyla Habitat Alternative 3
Stibnite Gold Project
Stibnite, ID

Base Layer: USGS The National Map: 3D Elevation Program. USGS Earth Resources Observation & Science (EROS) Center: GMTED2010. Data refreshed March, 2019.
Other Data Sources: Midas Gold; State of Idaho Geospatial Gateway (INSIDE Idaho); Boise National Forest; Payette National Forest

Map Date: 12/13/2019

Document Path: M:\Denver_GIS\Projects\60539638_MidasGoldStibniteEIS\mxds\Vegetation\Species\HabitatPlots_2019\118\Alternative3_Triantha_occidentalis_ssp_brevistyla_habitat_v2.mxd (Updated by MS 12/13/2019)

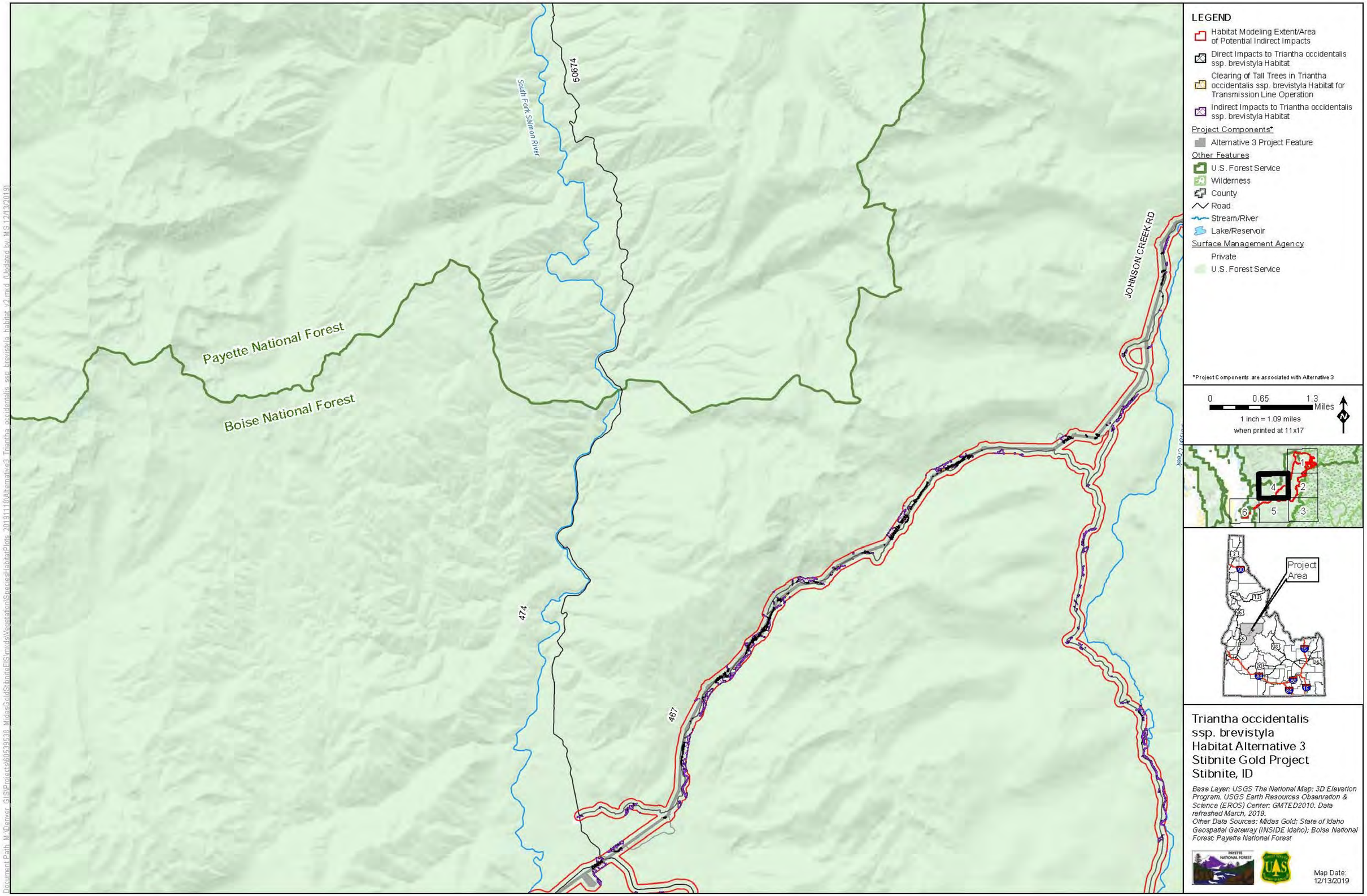

LEGEND
Habitat Modeling Extent/Area of Potential Indirect Impacts
Direct Impacts to Triantha occidentalis ssp. brevistyla Habitat
Clearing of Tall Trees in Triantha occidentalis ssp. brevistyla Habitat for Transmission Line Operation
Indirect Impacts to Triantha occidentalis ssp. brevistyla Habitat
Project Components*
Alternative 3 Project Feature
Other Features
U.S. Forest Service
Wilderness
County
Road
Stream/River
Lake/Reservoir
Surface Management Agency
Private
U.S. Forest Service
*Project Components are associated with Alternative 3
0
0.65
1.3
Miles
1 inch = 1.09 miles
when printed at 11x17
Payette National Forest
Boise National Forest
South Fork Salmon River
50674
474
467
JOHNSON CREEK RD
Project Area
Triantha occidentalis ssp. brevistyla Habitat Alternative 3 Stibnite Gold Project Stibnite, ID
Base Layer: USGS The National Map: 3D Elevation Program. USGS Earth Resources Observation & Science (EROS) Center: GMTED2010. Data refreshed March, 2019.
Other Data Sources: Midas Gold; State of Idaho Geospatial Gateway (INSIDE Idaho); Boise National Forest; Payette National Forest
Map Date: 12/13/2019

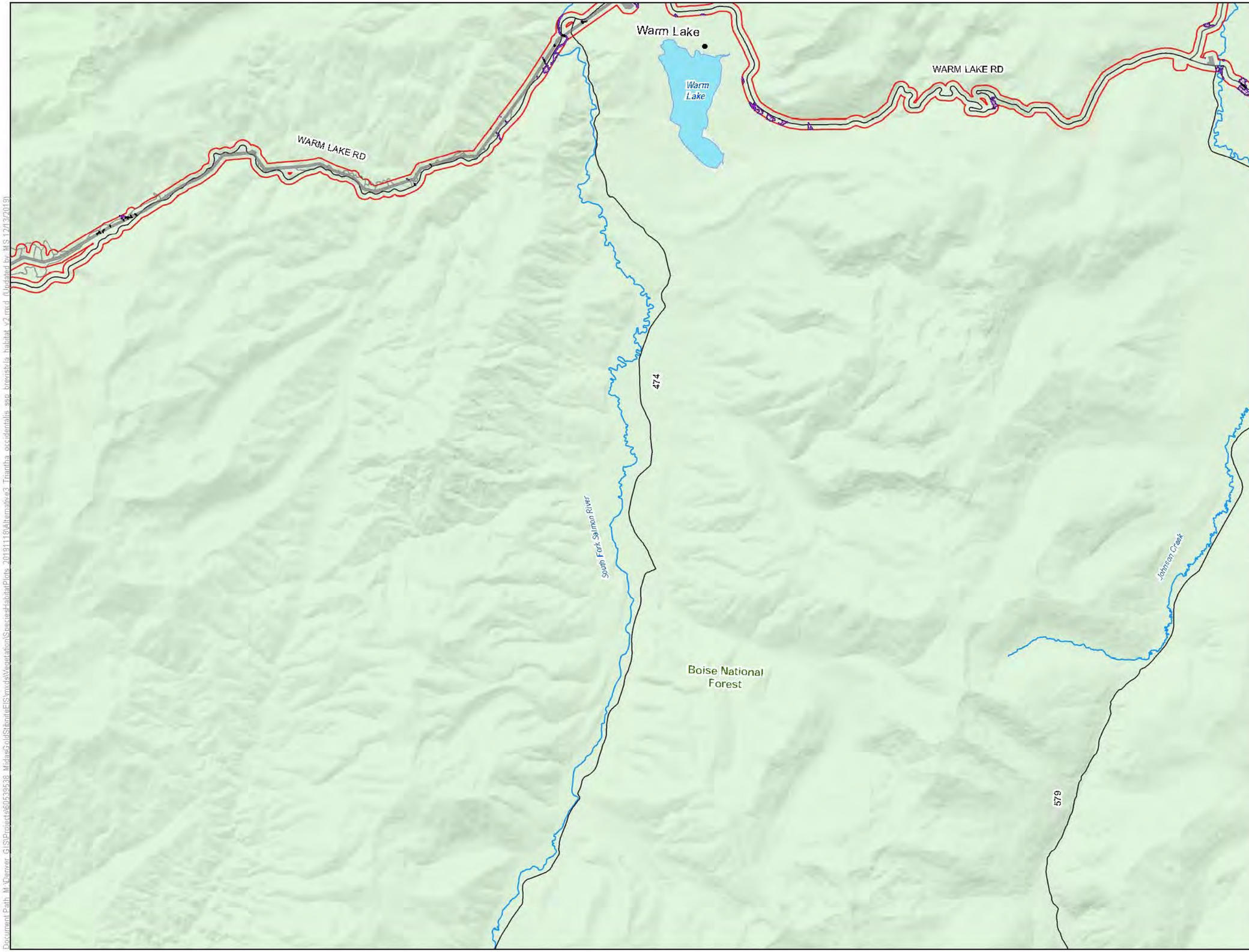

LEGEND

- Habitat Modeling Extent/Area of Potential Indirect Impacts
- Direct Impacts to Triantha occidentalis ssp. brevistyla Habitat
- Clearing of Tall Trees in Triantha occidentalis ssp. brevistyla Habitat for Transmission Line Operation
- Indirect Impacts to Triantha occidentalis ssp. brevistyla Habitat

Project Components*

- Alternative 3 Project Feature

Other Features

- U.S. Forest Service
- Wilderness
- County
- Road
- Stream/River
- Lake/Reservoir

Surface Management

- U.S. Forest Service

*Project Components are associated with Alternative 3

0 0.65 1.3 Miles

1 inch = 1.09 miles when printed at 11x17

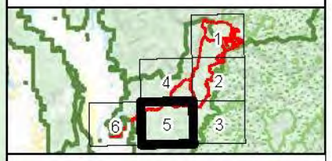

Triantha occidentalis ssp. brevistyla Habitat Alternative 3
Stibnite Gold Project
Stibnite, ID

Base Layer: USGS The National Map: 3D Elevation Program. USGS Earth Resources Observation & Science (EROS) Center: GMTED2010. Data refreshed March, 2019.
Other Data Sources: Midas Gold; State of Idaho Geospatial Gateway (INSIDE Idaho); Boise National Forest; Payette National Forest

Map Date: 12/13/2019

Document Path: M:\Denver_GIS\Projects\60539538_MidasGold\StibniteEIS\mxds\Vegetation\SpeciesHabitatPlots_20191116\Alternative3_Triantha occidentalis ssp brevistyla habitat v2.mxd (Updated by MS 12/13/2019)

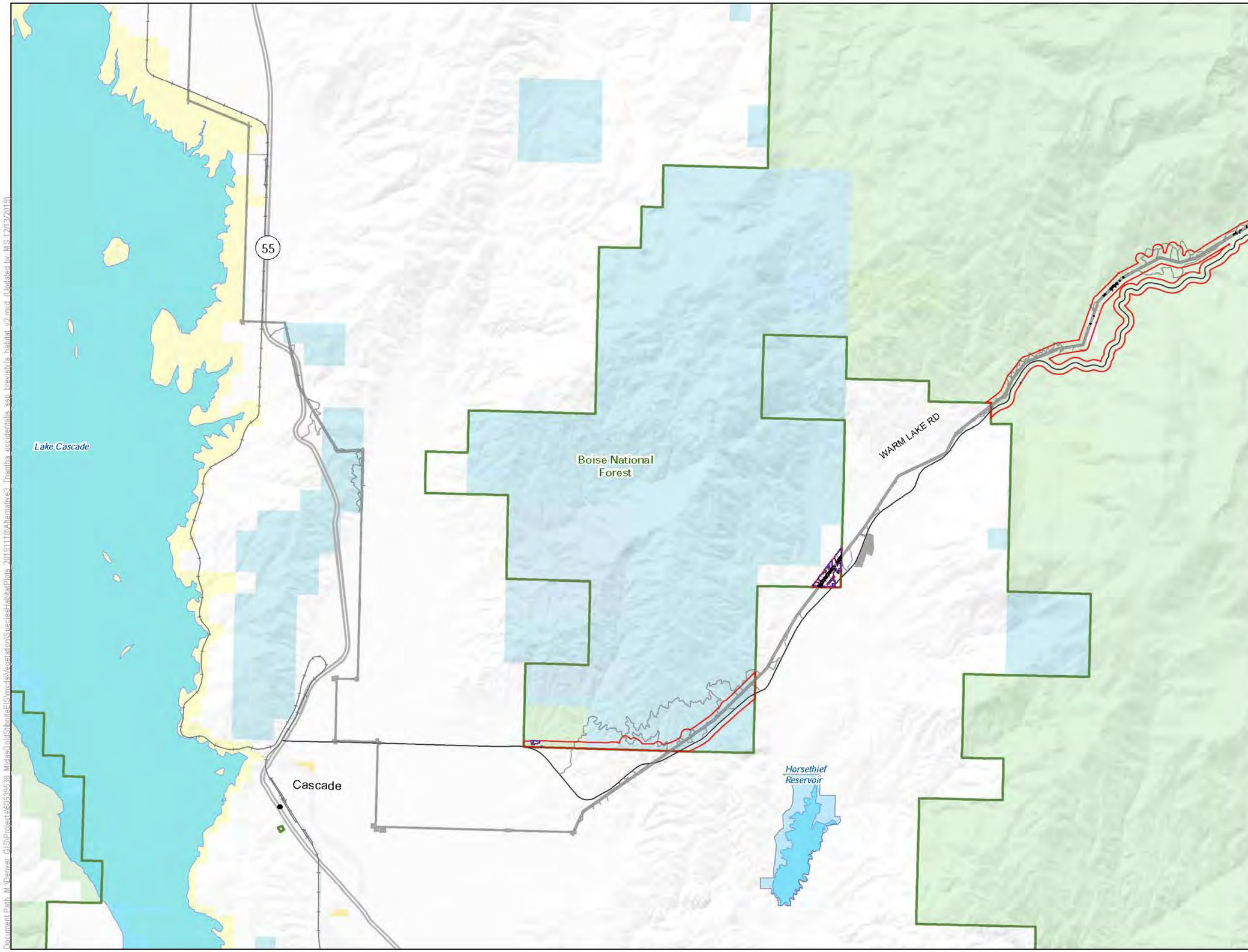

LEGEND

- Habitat Modeling Extent/Area of Potential Indirect Impacts
- Direct Impacts to Triantha occidentalis ssp. brevistyla Habitat
- Clearing of Tall Trees in Triantha occidentalis ssp. brevistyla Habitat for Transmission Line Operation
- Indirect Impacts to Triantha occidentalis ssp. brevistyla Habitat

Project Components*

- Alternative 3 Project Feature

Other Features

- U.S. Forest Service
- Wilderness
- County
- Highway
- Road
- Stream/River
- Lake/Reservoir

Surface Management Agency

- Bureau of Land Management
- Bureau of Reclamation
- Private
- State
- State Fish and Game
- U.S. Forest Service

*Project Components are associated with Alternative 3

0 0.65 1.3 Miles

1 inch = 1.09 miles when printed at 11x17

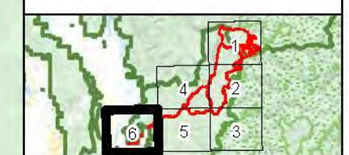

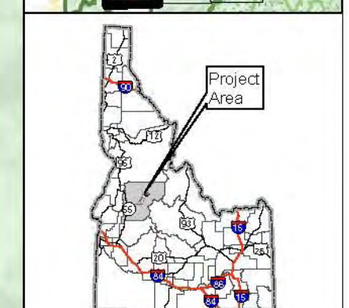

Triantha occidentalis ssp. brevistyla Habitat Alternative 3
Stibnite Gold Project
Stibnite, ID

Base Layer: USGS The National Map: 3D Elevation Program. USGS Earth Resources Observation & Science (EROS) Center: GMTED2010. Data refreshed March, 2019.
Other Data Sources: Midas Gold; State of Idaho Geospatial Gateway (INSIDE Idaho); Boise National Forest; Payette National Forest

Map Date: 12/13/2019

Document Path: M:\Denver_GIS\Projects\60539538_MidasGoldStibniteEIS\mxds\Vegetation\SpeciesHabitatPlots_20191118\Alternative3_Triantha_occidentalis_ssp_brevistyla_habitat_v2.mxd (Updated by MS 12/13/2019)