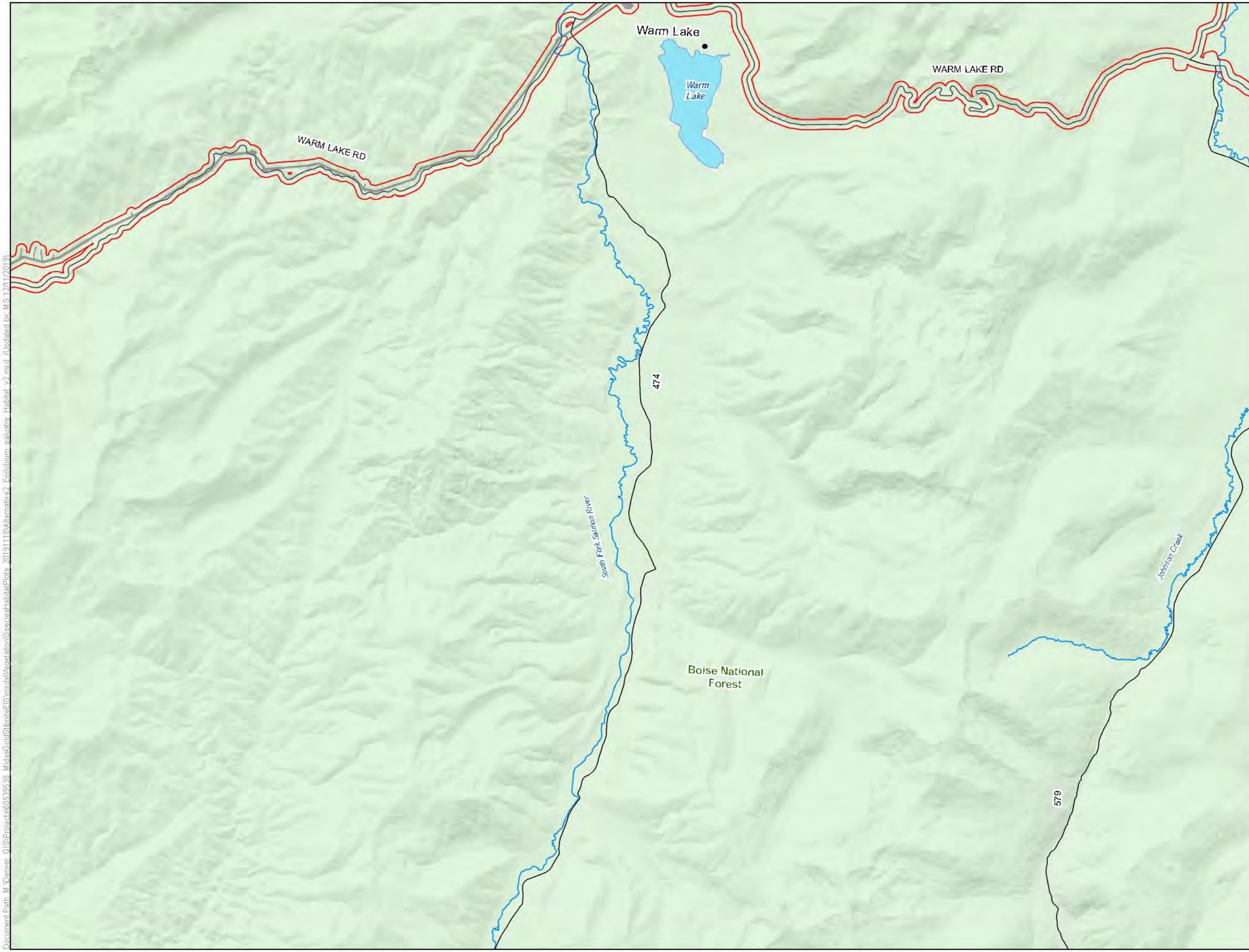

LEGEND

- Habitat Modeling Extent/Area of Potential Indirect Impacts

Project Components*

- Alternative 2 Project Feature

Other Features

- U.S. Forest Service
- Wilderness
- County
- Road
- Stream/River
- Lake/Reservoir

Surface Management Agency

- U.S. Forest Service

*Project Components are associated with Alternative 2

0 0.65 1.3 Miles

1 inch = 1.09 miles when printed at 11x17

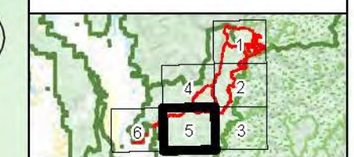

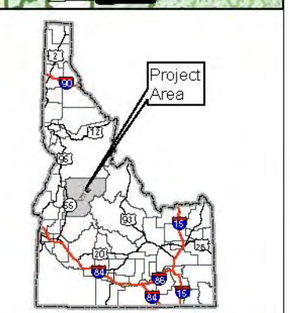

Epilobium palustre Habitat Alternative 2 Stibnite Gold Project Stibnite, ID

Base Layer: USGS The National Map: 3D Elevation Program. USGS Earth Resources Observation & Science (EROS) Center: GMTED2010. Date refreshed March, 2019.
Other Data Sources: Midas Gold; State of Idaho Geospatial Gateway (INSIDE Idaho); Boise National Forest; Payette National Forest

Map Date: 12/11/2019

Document Path: M:\Denver_GIS\Projects\60539538_MidasGold\StibniteEIS\mxds\Vegetation\SpeciesHabitatPlots_20191118\Alternative2_Epilobium_palustre_Habitat_v2.mxd (Updated by MS 12/11/2019)

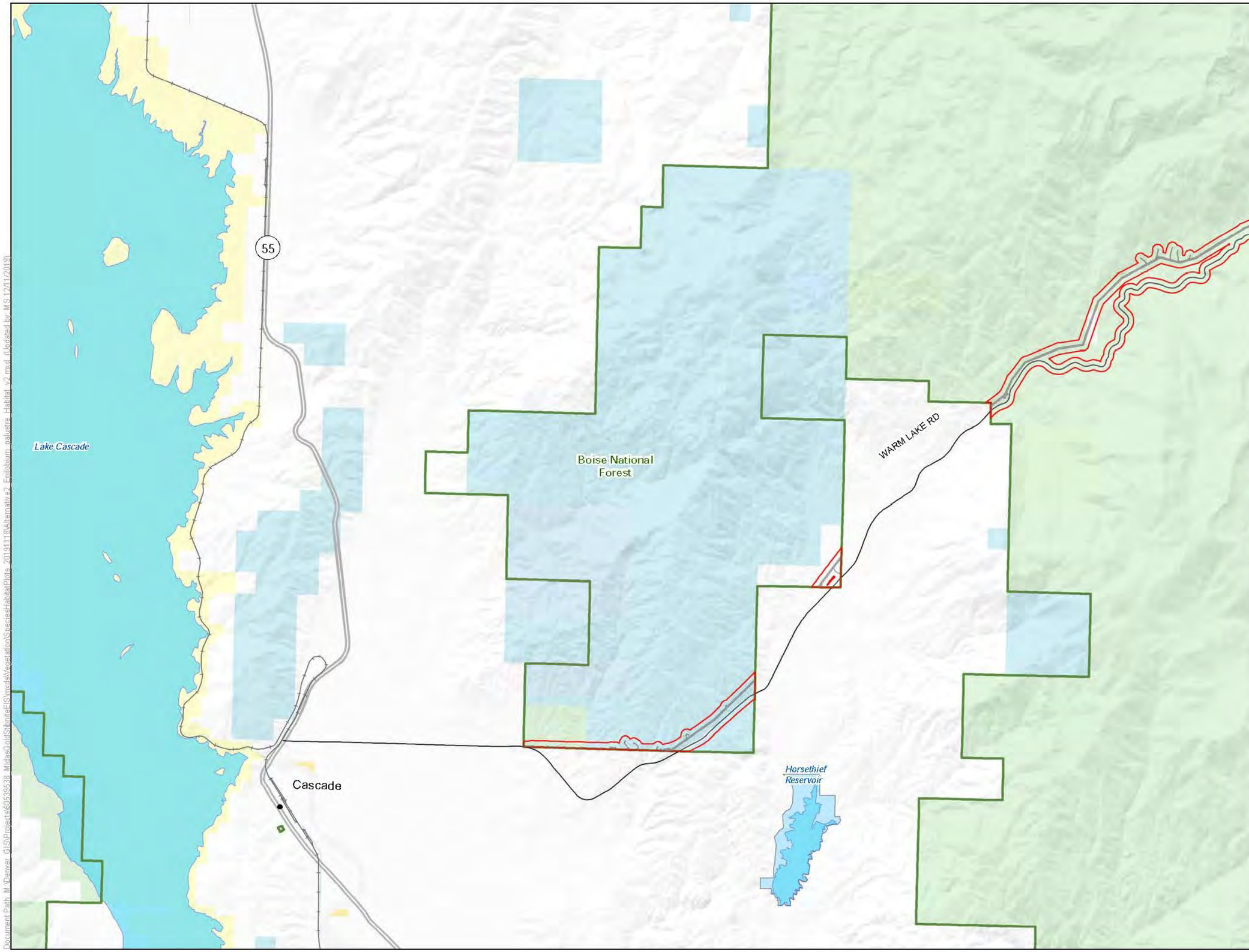

LEGEND

- Habitat Modeling Extent/Area of Potential Indirect Impacts

Project Components*

- Alternative 2 Project Feature

Other Features

- U.S. Forest Service
- Wilderness
- County
- Highway
- Road
- Stream/River
- Lake/Reservoir

Surface Management Agency

- Bureau of Land Management
- Bureau of Reclamation
- Private
- State
- State Fish and Game
- U.S. Forest Service

*Project Components are associated with Alternative 2

0 0.65 1.3 Miles

1 inch = 1.09 miles when printed at 11x17

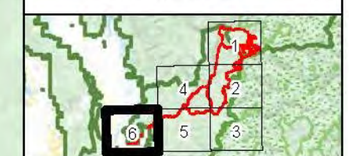

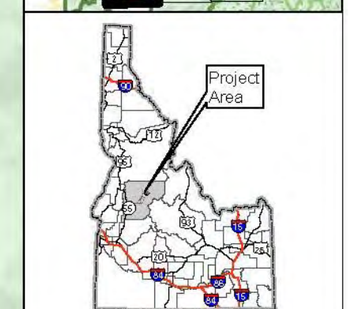

Epilobium palustre Habitat Alternative 2 Stibnite Gold Project Stibnite, ID

Base Layer: USGS The National Map: 3D Elevation Program. USGS Earth Resources Observation & Science (EROS) Center: GMTED2010. Data refreshed March, 2019.
Other Data Sources: Midas Gold; State of Idaho Geospatial Gateway (INSIDE Idaho); Boise National Forest; Payette National Forest

Map Date: 12/11/2019

Document Path: M:\Denver_GIS\Projects\60539538_MidasGoldStibniteEIS\mxds\Vegetation\SpeciesHabitat\Plots_20191118\Alternative2_Epilobium_palustre_Habitat_v2.mxd (Updated by MS 12/11/2019)

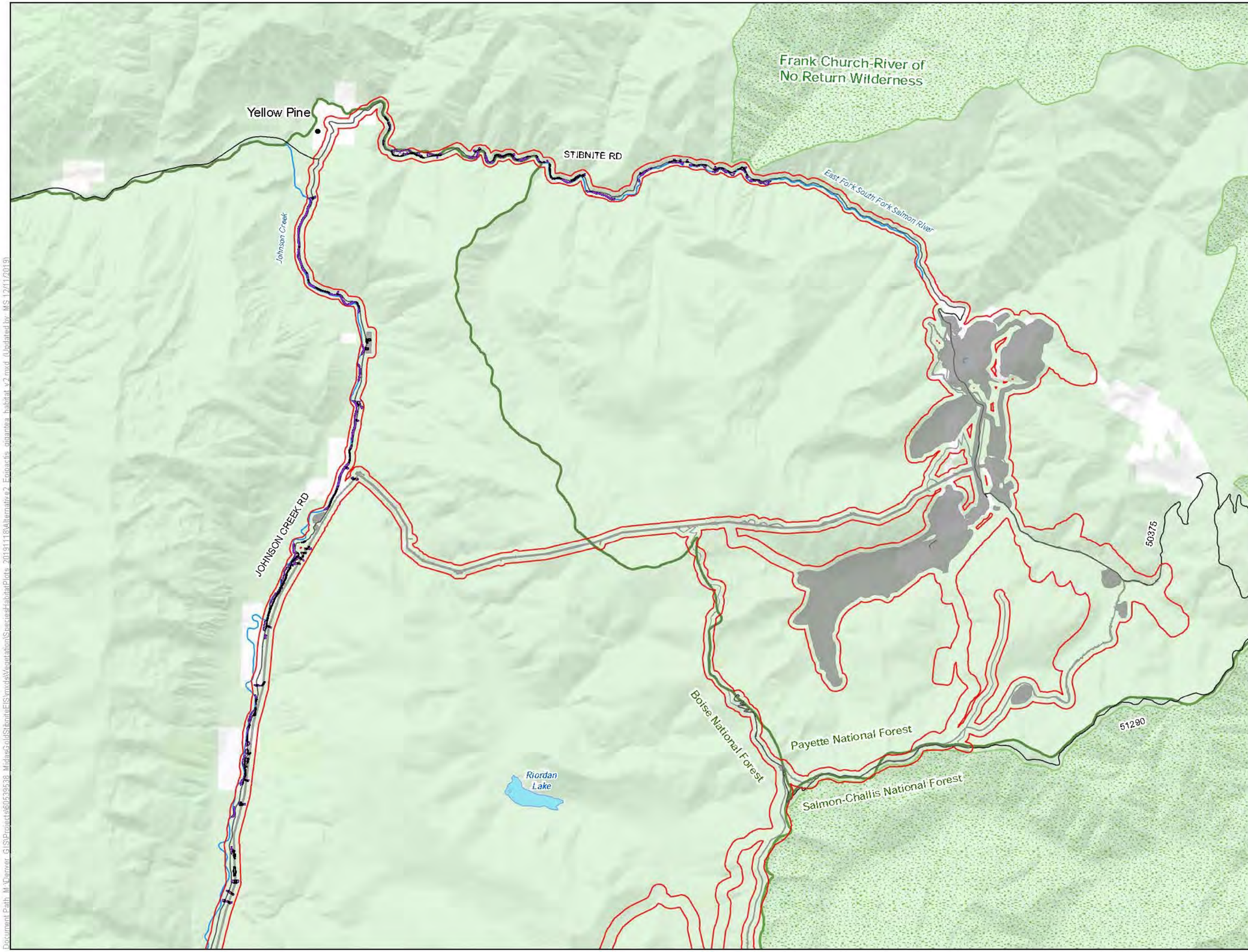

LEGEND

- Habitat Modeling Extent/Area of Potential Indirect Impacts
- Direct Impacts to Epipactis gigantea Habitat
- Clearing of Tall Trees in Epipactis gigantea Habitat for Transmission Line Operation
- Indirect Impacts to Epipactis gigantea Habitat

Project Components*

- Alternative 2 Project Feature

Other Features

- U.S. Forest Service
- Wilderness
- County
- Road
- Stream/River
- Lake/Reservoir

Surface Management Agency

- Private
- U.S. Forest Service

*Project Components are associated with Alternative 2

0 0.65 1.3 Miles

1 inch = 1.09 miles when printed at 11x17

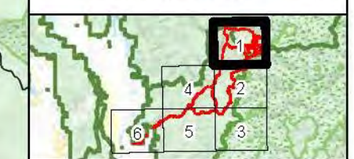

Epipactis gigantea Habitat Alternative 2 Stibnite Gold Project Stibnite, ID

Base Layer: USGS The National Map: 3D Elevation Program. USGS Earth Resources Observation & Science (EROS) Center: GMTED2010. Data refreshed March, 2019.
Other Data Sources: Midas Gold; State of Idaho Geospatial Gateway (INSIDE Idaho); Boise National Forest; Payette National Forest

Map Date: 12/11/2019

Document Path: M:\Denver_GIS\Projects\60593538_MidasGoldStibniteEIS\mxds\Vegetation\Species\HabitatPlots_20191118\Alternative2_Epipactis_gigantea_habitat_v2.mxd (Updated by: MS 12/11/2019)

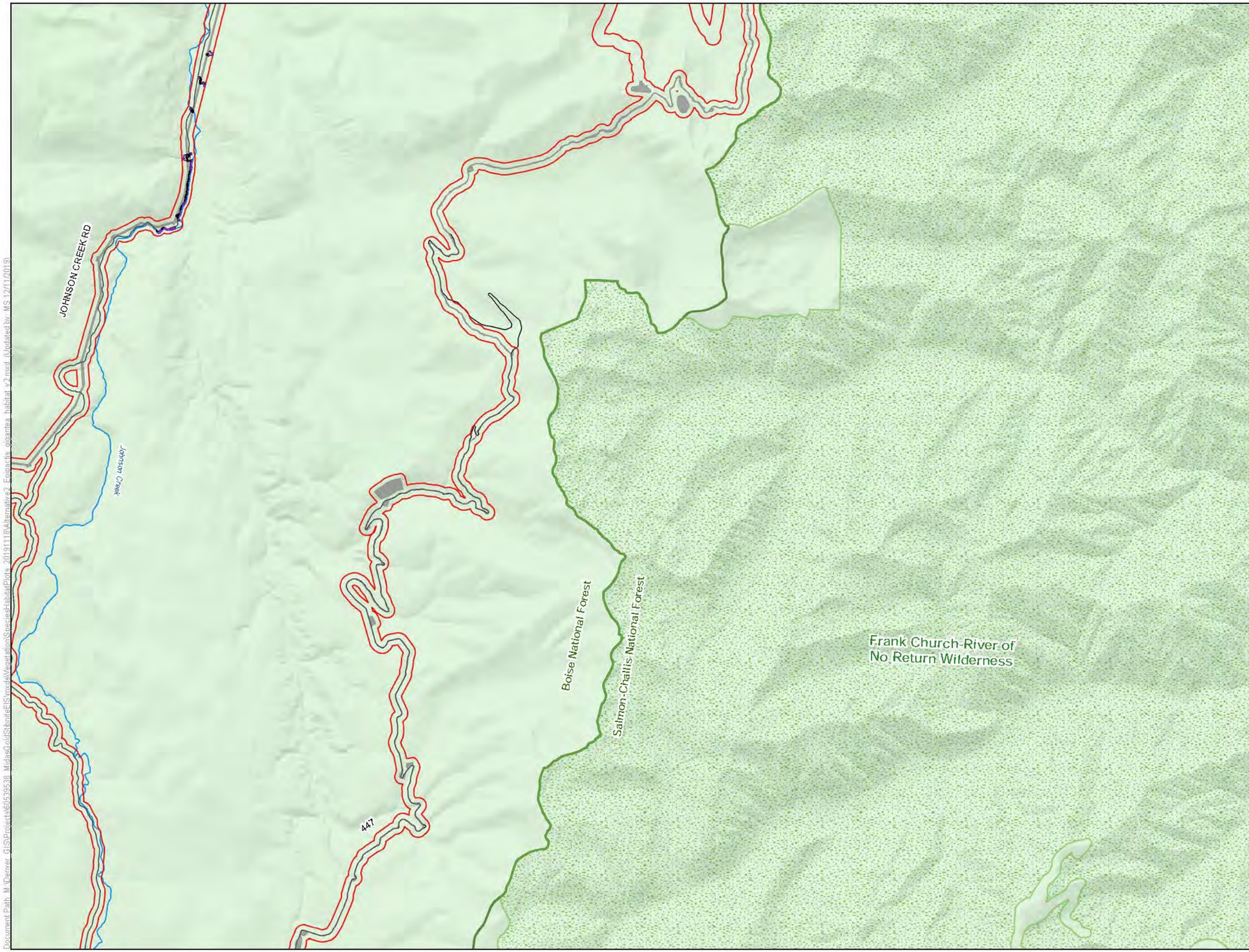

LEGEND

- Habitat Modeling Extent/Area of Potential Indirect Impacts
- Direct Impacts to Epipactis gigantea Habitat
- Clearing of Tall Trees in Epipactis gigantea Habitat for Transmission Line Operation
- Indirect Impacts to Epipactis gigantea Habitat

Project Components*

- Alternative 2 Project Feature

Other Features

- U.S. Forest Service
- Wilderness
- County
- Road
- Stream/River
- Lake/Reservoir

Surface Management Agency

- U.S. Forest Service

*Project Components are associated with Alternative 2

0 0.65 1.3 Miles

1 inch = 1.09 miles when printed at 11x17

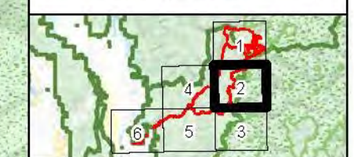

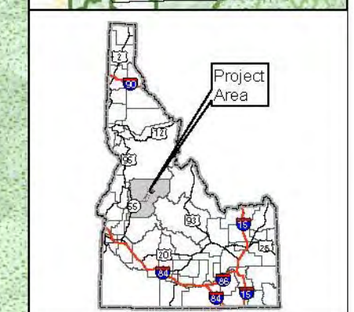

Epipactis gigantea Habitat Alternative 2 Stibnite Gold Project Stibnite, ID

Base Layer: USGS The National Map: 3D Elevation Program. USGS Earth Resources Observation & Science (EROS) Center: GMTED2010. Data refreshed March, 2019.
Other Data Sources: Midas Gold; State of Idaho Geospatial Gateway (INSIDE Idaho); Boise National Forest; Payette National Forest

Map Date: 12/11/2019

Document Path: M:\Denver_GIS\Projects\60539538_MidasGoldStibniteEIS\mxd\VegetationStudies\EpipactisHabitatPlots_20191118\Alternative2_Epipactis_gigantea_habitat_v2.mxd (Updated by: MS 12/11/2019)

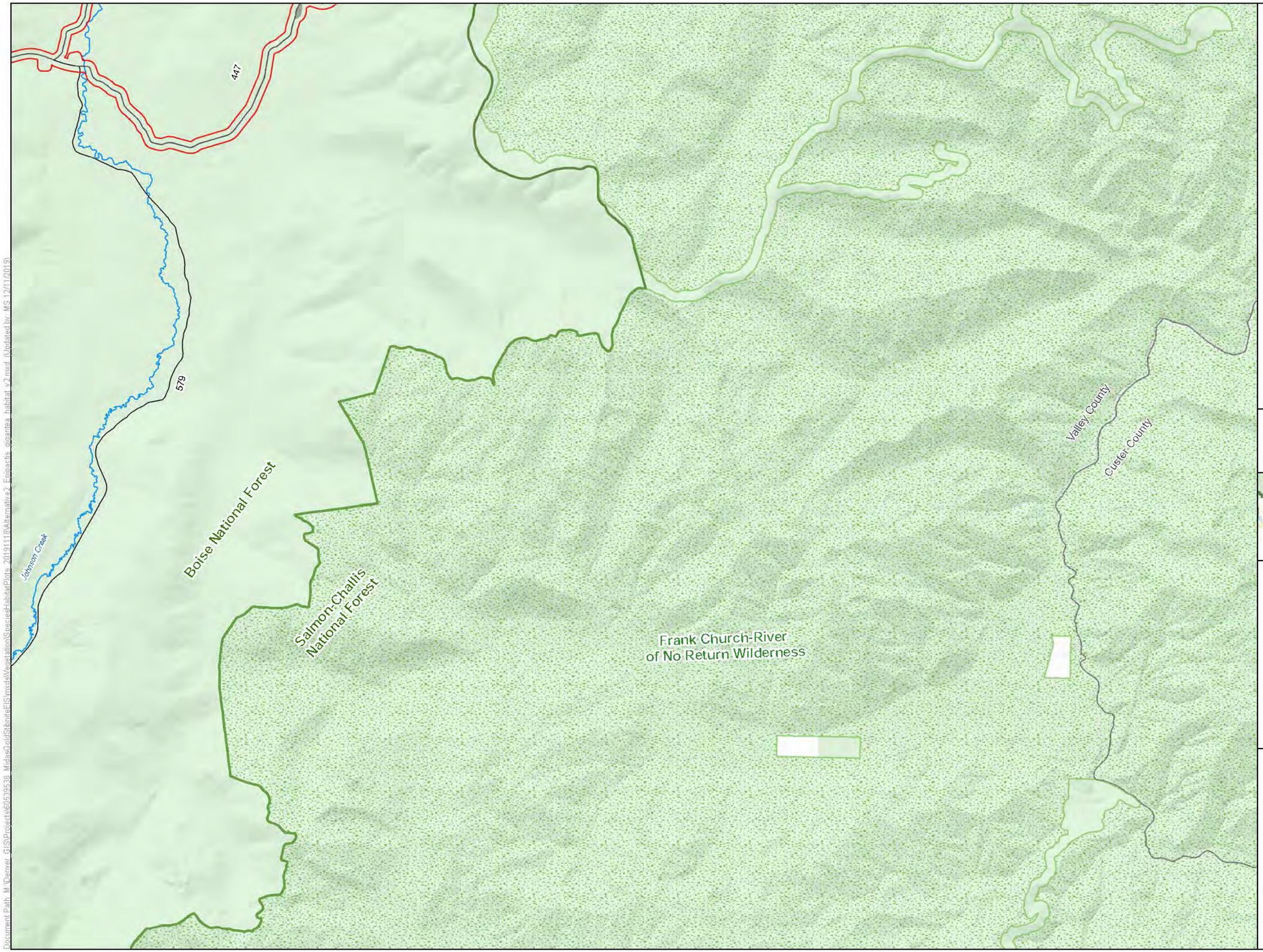

LEGEND

- Habitat Modeling Extent/Area of Potential Indirect Impacts

Project Components*

- Alternative 2 Project Feature

Other Features

- U.S. Forest Service
- Wilderness
- County
- Road
- Stream/River
- Lake/Reservoir

Surface Management Agency

- Private
- U.S. Forest Service

*Project Components are associated with Alternative 2

0 0.65 1.3 Miles

1 inch = 1.09 miles when printed at 11x17

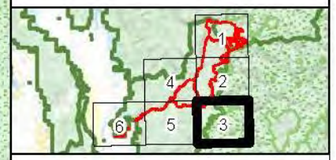

Epipactis gigantea Habitat Alternative 2 Stibnite Gold Project Stibnite, ID

Base Layer: USGS The National Map: 3D Elevation Program. USGS Earth Resources Observation & Science (EROS) Center: GMTED2010. Data refreshed March, 2019.
Other Data Sources: Midas Gold; State of Idaho Geospatial Gateway (INSIDE Idaho); Boise National Forest; Payette National Forest

Map Date: 12/11/2019

Document Path: M:\Denver_GIS\Projects\60539638_MidasGoldStibniteEIS\mxds\Vegetation\Species\Habitat\Plots_20191118\Alternative2_Epipactis_gigantea_habitat_v2.mxd (Updated by: MS 12/11/2019)

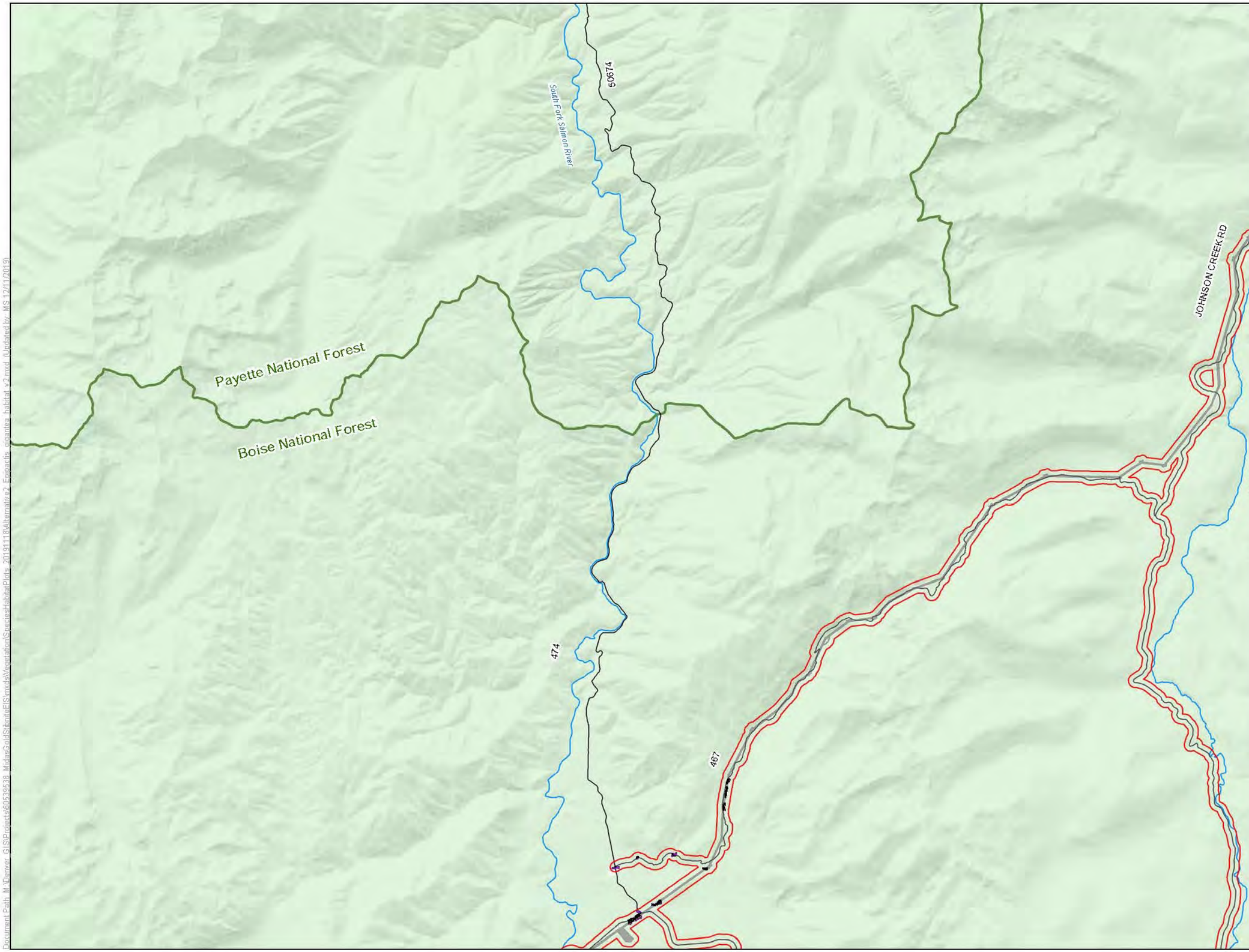

LEGEND

- Habitat Modeling Extent/Area of Potential Indirect Impacts
- Direct Impacts to Epipactis gigantea Habitat
- Clearing of Tall Trees in Epipactis gigantea Habitat for Transmission Line Operation
- Indirect Impacts to Epipactis gigantea Habitat

Project Components*

- Alternative 2 Project Feature

Other Features

- U.S. Forest Service
- Wilderness
- County
- Road
- Stream/River
- Lake/Reservoir

Surface Management Agency

- Private
- U.S. Forest Service

*Project Components are associated with Alternative 2

0 0.65 1.3 Miles

1 inch = 1.09 miles when printed at 11x17

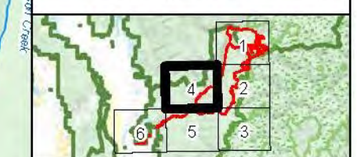

Epipactis gigantea Habitat Alternative 2 Stibnite Gold Project Stibnite, ID

Base Layer: USGS The National Map: 3D Elevation Program. USGS Earth Resources Observation & Science (EROS) Center: GMTED2010. Data refreshed March, 2019.
Other Data Sources: Midas Gold; State of Idaho Geospatial Gateway (INSIDE Idaho); Boise National Forest; Payette National Forest

Map Date: 12/11/2019

Document Path: M:\Denver_GIS\Projects\60593938_MidasGoldStibniteEIS\mxds\Vegetation\Species\HabitatPlots_20191118\Alternative2_Epipactis_gigantea_habitat_v2.mxd (Updated by: MS 12/11/2019)

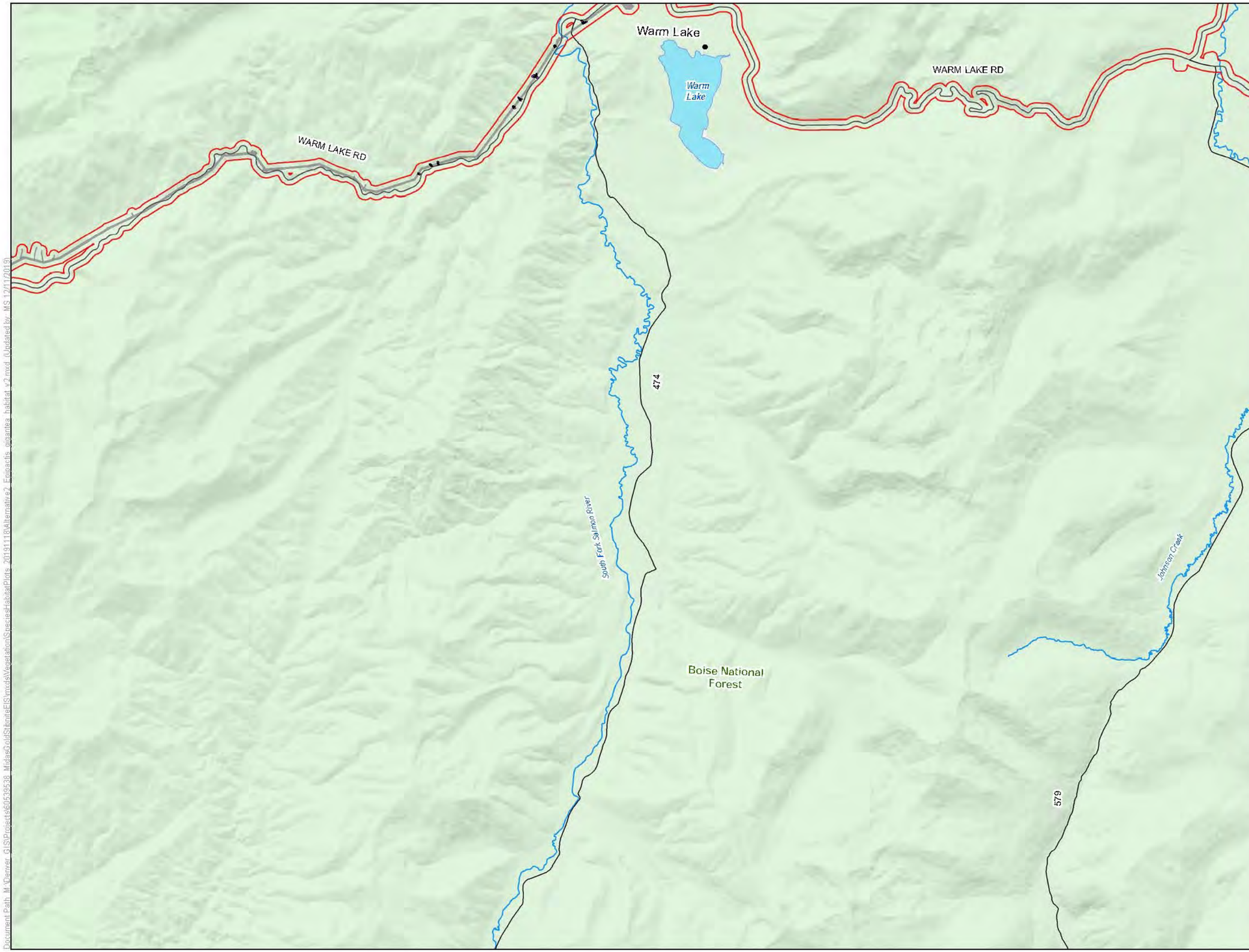

LEGEND

- Habitat Modeling Extent/Area of Potential Indirect Impacts
- Direct Impacts to Epipactis gigantea Habitat
- Clearing of Tall Trees in Epipactis gigantea Habitat for Transmission Line Operation
- Indirect Impacts to Epipactis gigantea Habitat

Project Components*

- Alternative 2 Project Feature

Other Features

- U.S. Forest Service
- Wilderness
- County
- Road
- Stream/River
- Lake/Reservoir

Surface Management Agency

- U.S. Forest Service

*Project Components are associated with Alternative 2

0 0.65 1.3 Miles

1 inch = 1.09 miles when printed at 11x17

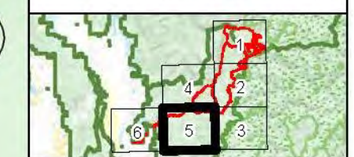

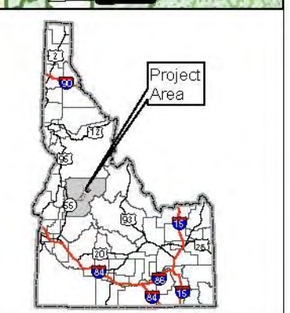

Epipactis gigantea Habitat Alternative 2 Stibnite Gold Project Stibnite, ID

Base Layer: USGS The National Map: 3D Elevation Program. USGS Earth Resources Observation & Science (EROS) Center: GMTED2010. Data refreshed March, 2019.
Other Data Sources: Midas Gold; State of Idaho Geospatial Gateway (INSIDE Idaho); Boise National Forest; Payette National Forest

Map Date: 12/11/2019

Document Path: M:\Denver_GIS\Projects\60539538_MidasGold\StibniteEIS\mxds\Vegetation\SpeciesHabitatPlots_20191118\Alternative2_Epipactis_gigantea_Habitat_v2.mxd (Updated by: MS 12/11/2019)

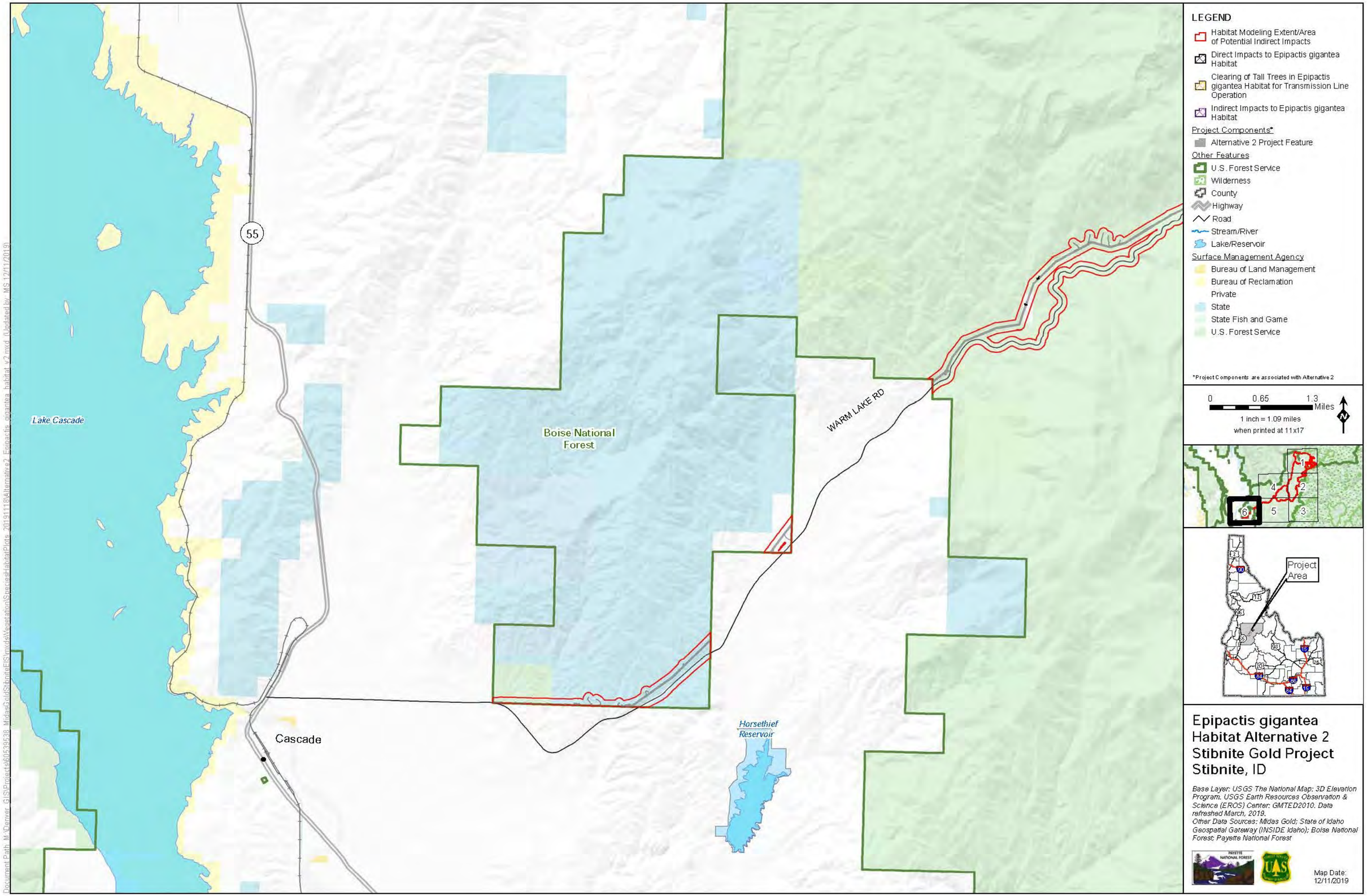

Epipactis gigantea Habitat Alternative 2
Stibnite Gold Project
Stibnite, ID

Base Layer: USGS The National Map: 3D Elevation Program. USGS Earth Resources Observation & Science (EROS) Center: GMTED2010. Data refreshed March, 2019.
Other Data Sources: Midas Gold; State of Idaho Geospatial Gateway (INSIDE Idaho); Boise National Forest; Payette National Forest

Map Date: 12/11/2019

Document Path: M:\Denver_GIS\Projects\60539538_MidasGoldStibniteEIS\mxds\Vegetation\SpeciesHabitatPlots_20191118\Alternative2_Epipactis_gigantea_habitat_v2.mxd (Updated by: MS 12/11/2019)

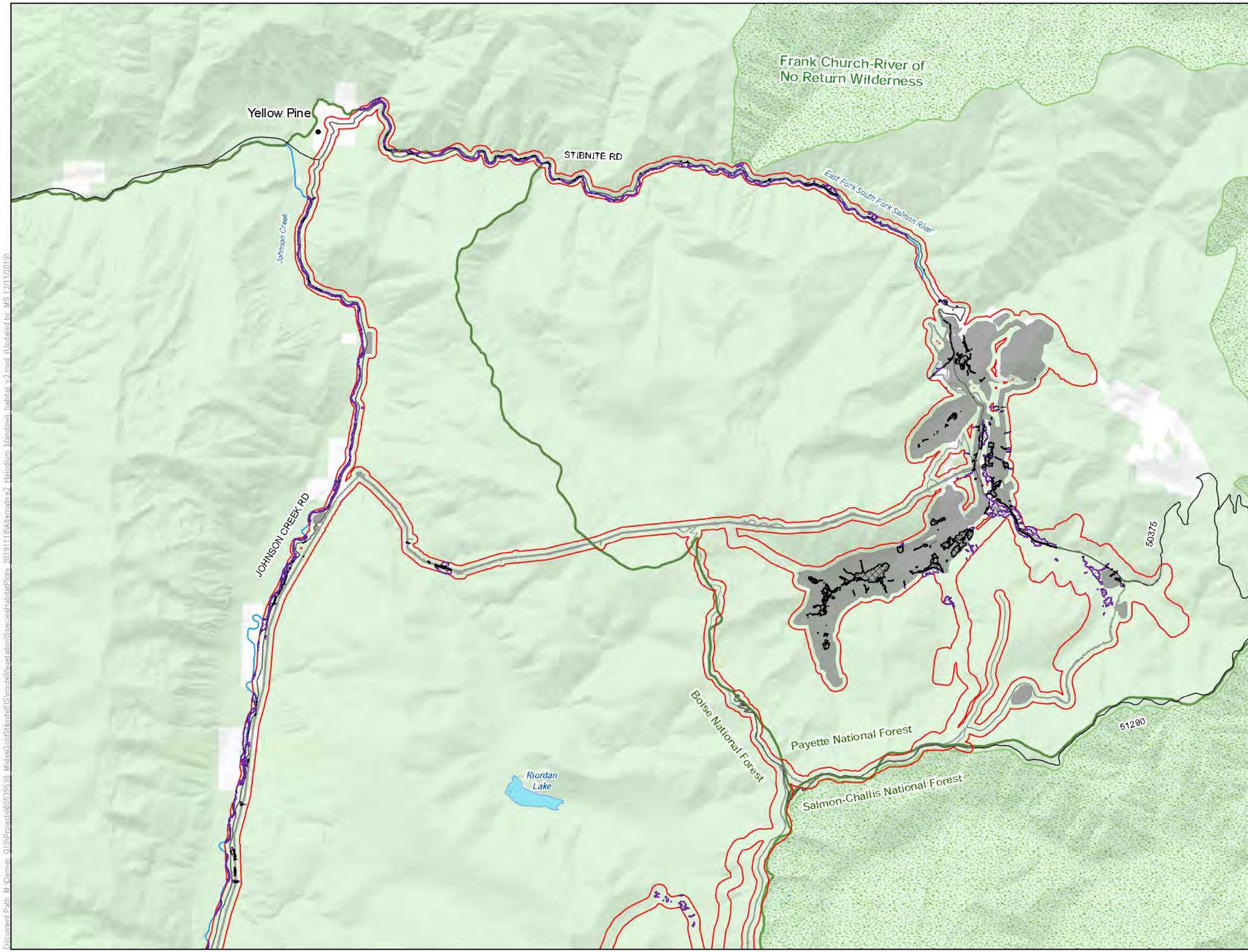

LEGEND

- Habitat Modeling Extent/Area of Potential Indirect Impacts
- Direct Impacts to Helodium blandowii Habitat
- Clearing of Tall Trees in Helodium blandowii Habitat for Transmission Line Operation
- Indirect Impacts to Helodium blandowii Habitat

Project Components*

- Alternative 2 Project Feature

Other Features

- U.S. Forest Service
- Wilderness
- County
- Road
- Stream/River
- Lake/Reservoir

Surface Management Agency

- Private
- U.S. Forest Service

*Project Components are associated with Alternative 2

0 0.65 1.3 Miles

1 inch = 1.09 miles when printed at 11x17

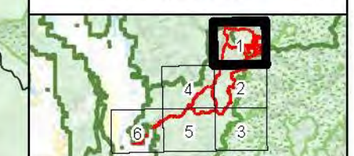

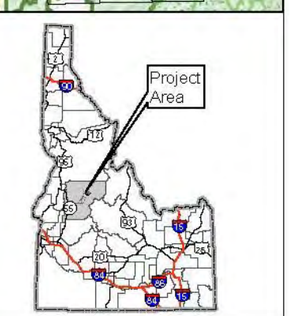

Helodium blandowii Habitat Alternative 2 Stibnite Gold Project Stibnite, ID

Base Layer: USGS The National Map: 3D Elevation Program. USGS Earth Resources Observation & Science (EROS) Center: GMTED2010. Data refreshed March, 2019.
Other Data Sources: Midas Gold; State of Idaho Geospatial Gateway (INSIDE Idaho); Boise National Forest; Payette National Forest

Map Date: 12/11/2019

Document Path: M:\Denver GIS\Projects\60539638_MidasGoldStibniteEIS\mxds\Vegetation\SpeciesHabitatPlots_20191118\Alternative2_Helodium_blandowii_habitat_v2.mxd (Updated by MS 12/11/2019)

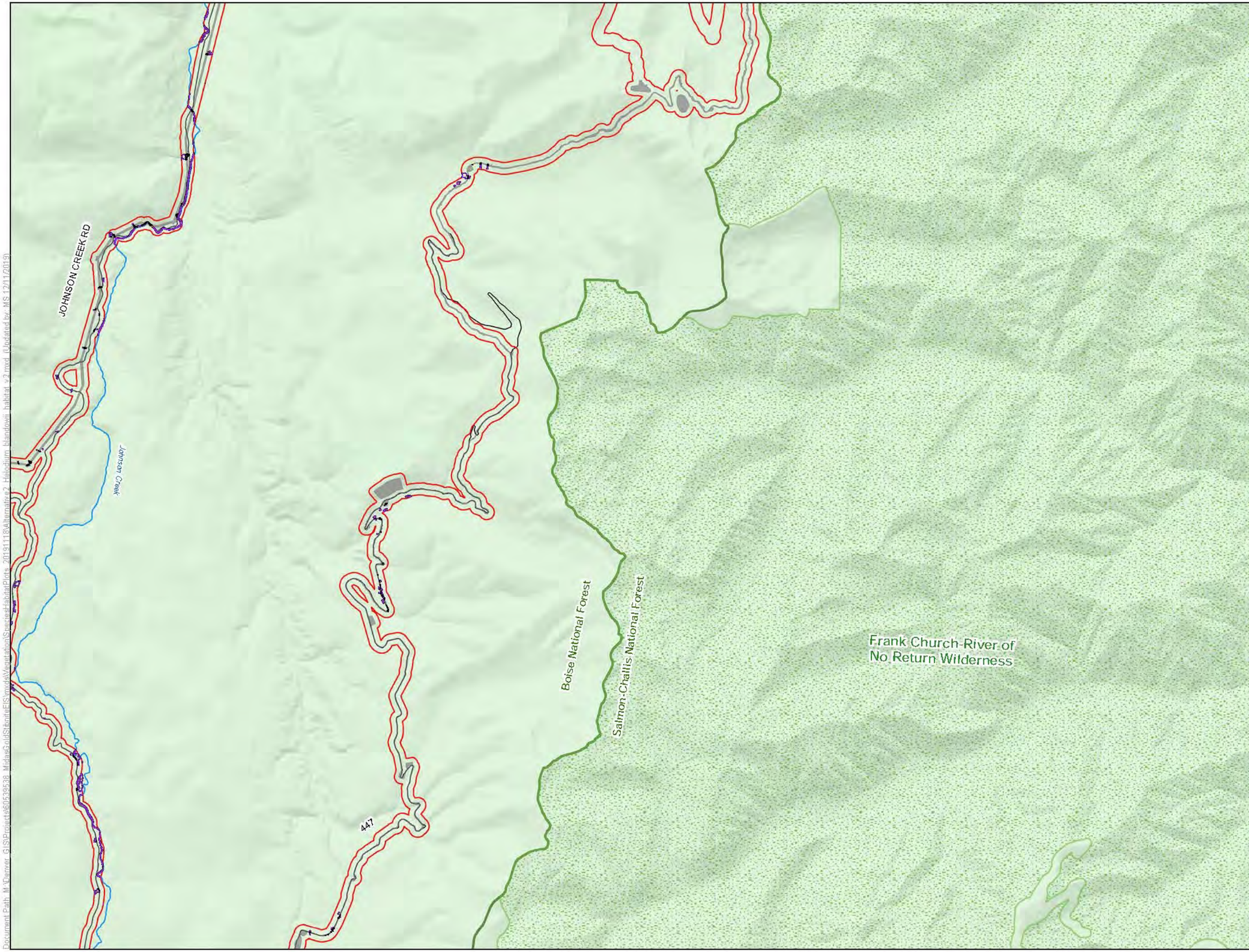

LEGEND

- Habitat Modeling Extent/Area of Potential Indirect Impacts
- Direct Impacts to Helodium blandowii Habitat
- Clearing of Tall Trees in Helodium blandowii Habitat for Transmission Line Operation
- Indirect Impacts to Helodium blandowii Habitat

Project Components*

- Alternative 2 Project Feature

Other Features

- U.S. Forest Service
- Wilderness
- County
- Road
- Stream/River
- Lake/Reservoir

Surface Management Agency

- U.S. Forest Service

*Project Components are associated with Alternative 2

0 0.65 1.3 Miles

1 inch = 1.09 miles when printed at 11x17

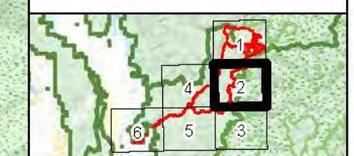

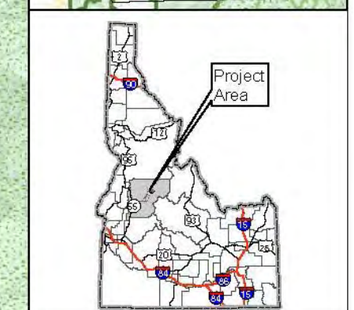

Helodium blandowii Habitat Alternative 2 Stibnite Gold Project Stibnite, ID

Base Layer: USGS The National Map: 3D Elevation Program. USGS Earth Resources Observation & Science (EROS) Center: GMTED2010. Data refreshed March, 2019.
Other Data Sources: Midas Gold; State of Idaho Geospatial Gateway (INSIDE Idaho); Boise National Forest; Payette National Forest

Map Date: 12/11/2019

Document Path: M:\Denver_GIS\Projects\60539538_MidasGoldStibniteEIS\mxd\Vegetation\Species\HabitatPlots_20191118\Alternative 2 Helodium blandowii habitat v2.mxd (Updated by MS 12/11/2019)

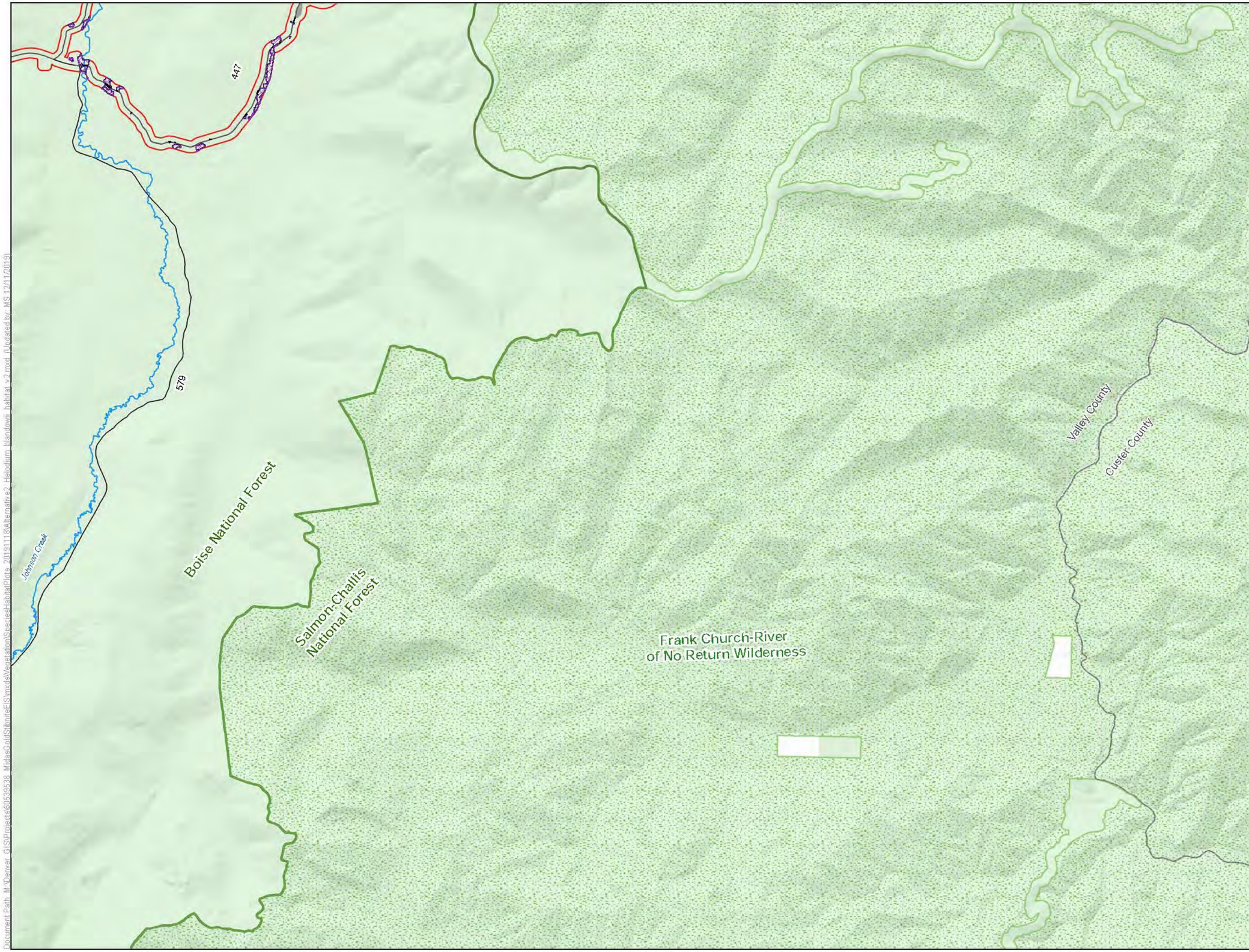

LEGEND

- Habitat Modeling Extent/Area of Potential Indirect Impacts
- Direct Impacts to Helodium blandowii Habitat
- Indirect Impacts to Helodium blandowii Habitat

Project Components*

- Alternative 2 Project Feature

Other Features

- U.S. Forest Service
- Wilderness
- County
- Road
- Stream/River
- Lake/Reservoir

Surface Management Agency

- Private
- U.S. Forest Service

*Project Components are associated with Alternative 2

0 0.65 1.3 Miles

1 inch = 1.09 miles when printed at 11x17

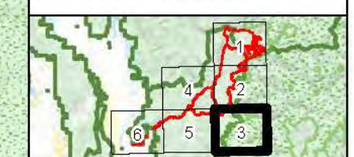

Helodium blandowii Habitat Alternative 2 Stibnite Gold Project Stibnite, ID

Base Layer: USGS The National Map: 3D Elevation Program. USGS Earth Resources Observation & Science (EROS) Center: GMTED2010. Data refreshed March, 2019.
Other Data Sources: Midas Gold; State of Idaho Geospatial Gateway (INSIDE Idaho); Boise National Forest; Payette National Forest

Map Date: 12/11/2019

Document Path: M:\Denver_GIS\Projects\60539638_MidasGoldStibniteEIS\mxds\Vegetation\Species\HabitatPlots_20191118\Alternative2_Helodium_blandowii_habitat_v2.mxd (Updated by: MS 12/11/2019)

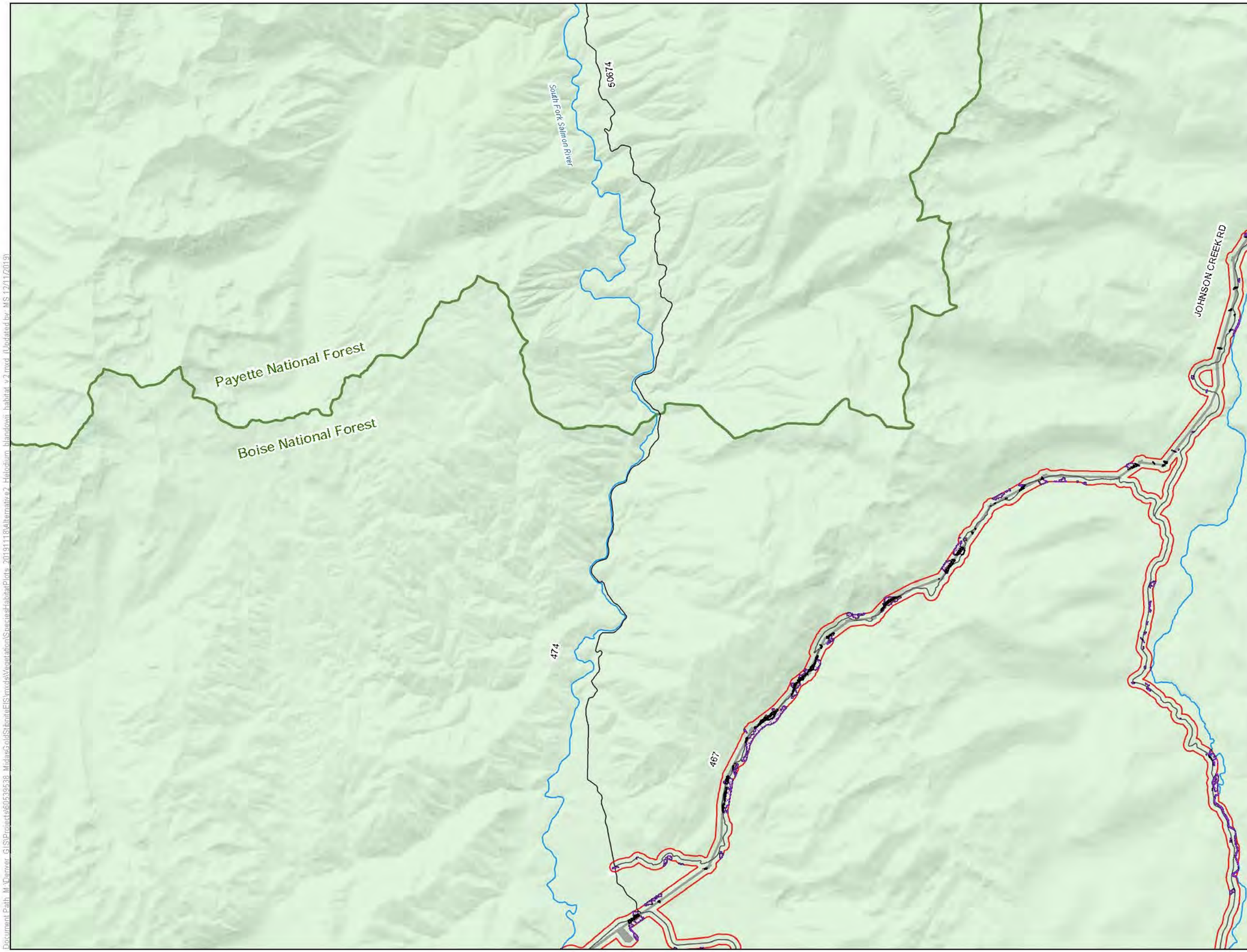

LEGEND

- Habitat Modeling Extent/Area of Potential Indirect Impacts
- Direct Impacts to Helodium blandowii Habitat
- Clearing of Tall Trees in Helodium blandowii Habitat for Transmission Line Operation
- Indirect Impacts to Helodium blandowii Habitat

Project Components*

- Alternative 2 Project Feature

Other Features

- U.S. Forest Service
- Wilderness
- County
- Road
- Stream/River
- Lake/Reservoir

Surface Management Agency

- Private
- U.S. Forest Service

*Project Components are associated with Alternative 2

0 0.65 1.3 Miles

1 inch = 1.09 miles when printed at 11x17

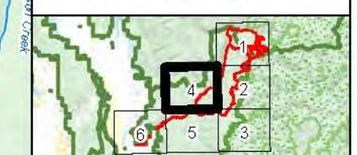

Helodium blandowii Habitat Alternative 2 Stibnite Gold Project Stibnite, ID

Base Layer: USGS The National Map: 3D Elevation Program. USGS Earth Resources Observation & Science (EROS) Center: GMTED2010. Date refreshed March, 2019.
Other Data Sources: Midas Gold; State of Idaho Geospatial Gateway (INSIDE Idaho); Boise National Forest; Payette National Forest

Map Date: 12/11/2019

Document Path: M:\Denver_GIS\Projects\60539538_MidasGold\StibniteEIS\mxds\Vegetation\SpeciesHabitat\Plots_20191118\Alternative2_Helodium_blandowii_habitat_v2.mxd (Updated by: MS 12/11/2019)

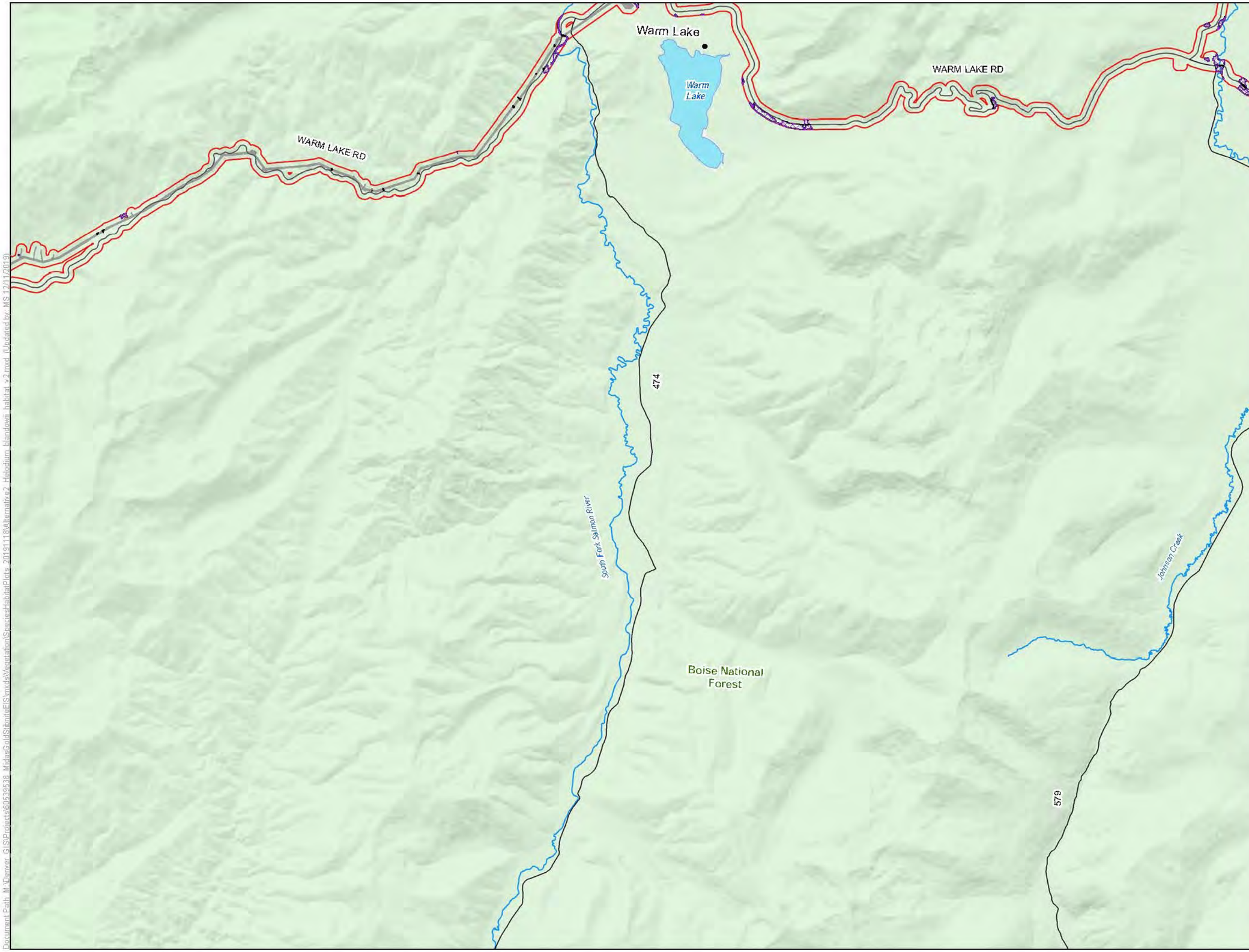

LEGEND

- Habitat Modeling Extent/Area of Potential Indirect Impacts
- Direct Impacts to Helodium blandowii Habitat
- Clearing of Tall Trees in Helodium blandowii Habitat for Transmission Line Operation
- Indirect Impacts to Helodium blandowii Habitat

Project Components*

- Alternative 2 Project Feature

Other Features

- U.S. Forest Service
- Wilderness
- County
- Road
- Stream/River
- Lake/Reservoir

Surface Management Agency

- U.S. Forest Service

*Project Components are associated with Alternative 2

0 0.65 1.3 Miles

1 inch = 1.09 miles when printed at 11x17

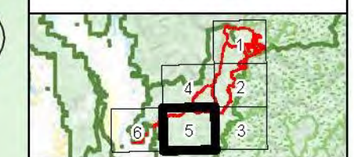

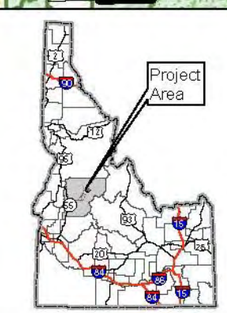

Helodium blandowii Habitat Alternative 2 Stibnite Gold Project Stibnite, ID

Base Layer: USGS The National Map: 3D Elevation Program. USGS Earth Resources Observation & Science (EROS) Center: GMTED2010. Data refreshed March, 2019.
Other Data Sources: Midas Gold; State of Idaho Geospatial Gateway (INSIDE Idaho); Boise National Forest; Payette National Forest

Map Date: 12/11/2019

Document Path: M:\Denver_GIS\Projects\60539538_MidasGold\StibniteEIS\mxds\Vegetation\SpeciesHabitatPlots_20191118\Alternative2_Helodium_blandowii_habitat_v2.mxd (Updated by: MS 12/11/2019)

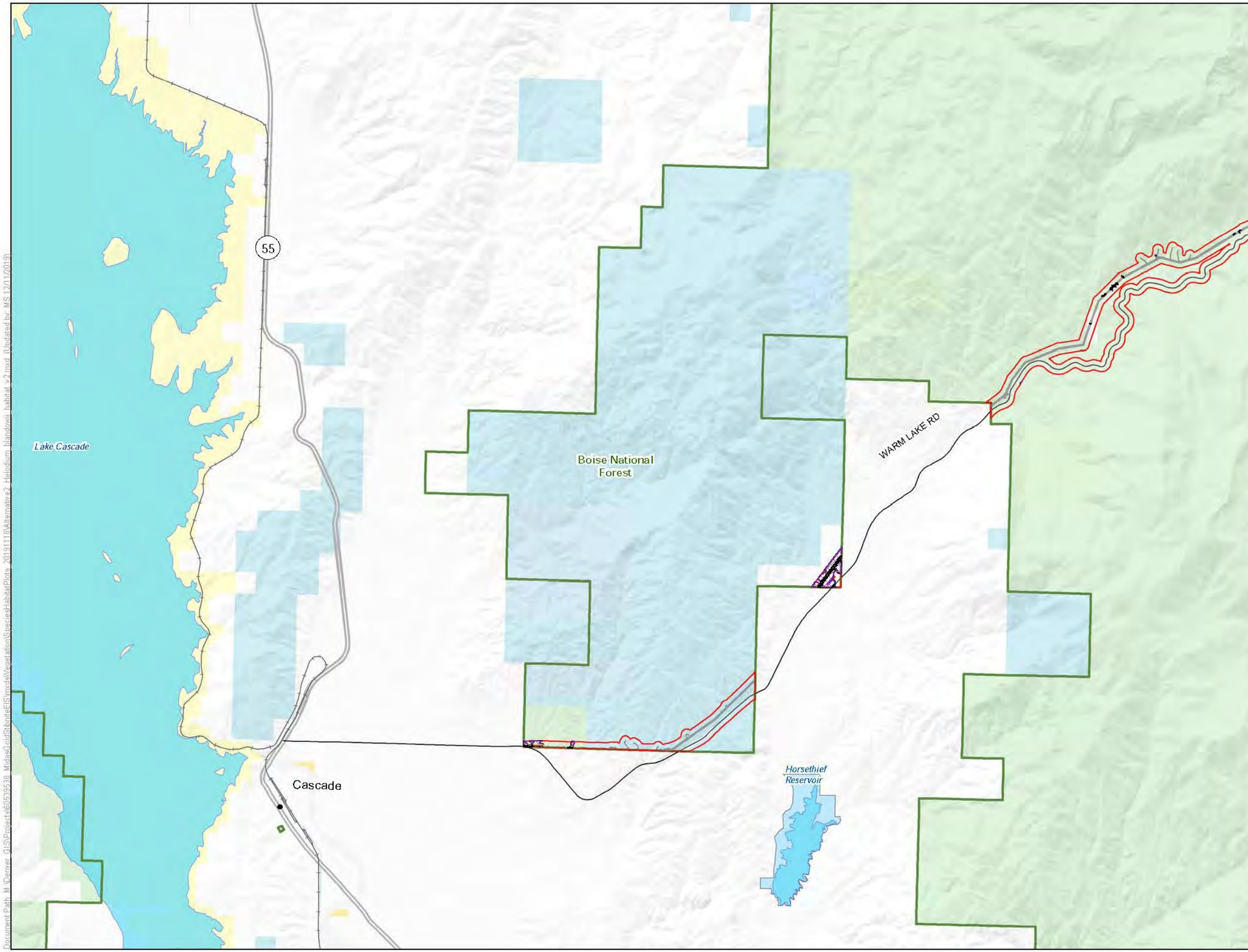

LEGEND

- Habitat Modeling Extent/Area of Potential Indirect Impacts
- Direct Impacts to Helodium blandowii Habitat
- Clearing of Tall Trees in Helodium blandowii Habitat for Transmission Line Operation
- Indirect Impacts to Helodium blandowii Habitat

Project Components*

- Alternative 2 Project Feature

Other Features

- U.S. Forest Service
- Wilderness
- County
- Highway
- Road
- Stream/River
- Lake/Reservoir

Surface Management Agency

- Bureau of Land Management
- Bureau of Reclamation
- Private
- State
- State Fish and Game
- U.S. Forest Service

*Project Components are associated with Alternative 2

0 0.65 1.3 Miles

1 inch = 1.09 miles when printed at 11x17

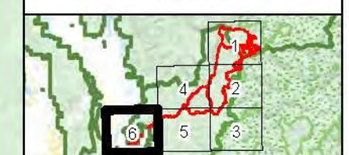

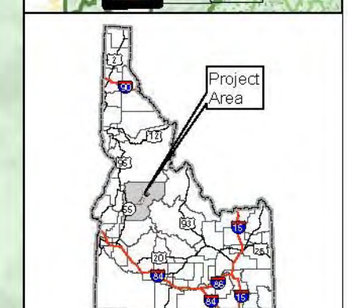

Helodium blandowii Habitat Alternative 2 Stibnite Gold Project Stibnite, ID

Base Layer: USGS The National Map: 3D Elevation Program. USGS Earth Resources Observation & Science (EROS) Center: GMTED2010. Data refreshed March, 2019.
Other Data Sources: Midas Gold; State of Idaho Geospatial Gateway (INSIDE Idaho); Boise National Forest; Payette National Forest

Map Date: 12/11/2019

Document Path: M:\Denver\GIS\Projects\60539538_MidasGoldStibniteFS\mxds\Vegetation\SpeciesHabitat\Plots_20191118\Alternative2_Helodium_blandowii_habitat_v2.mxd (Updated by MS 12/11/2019)

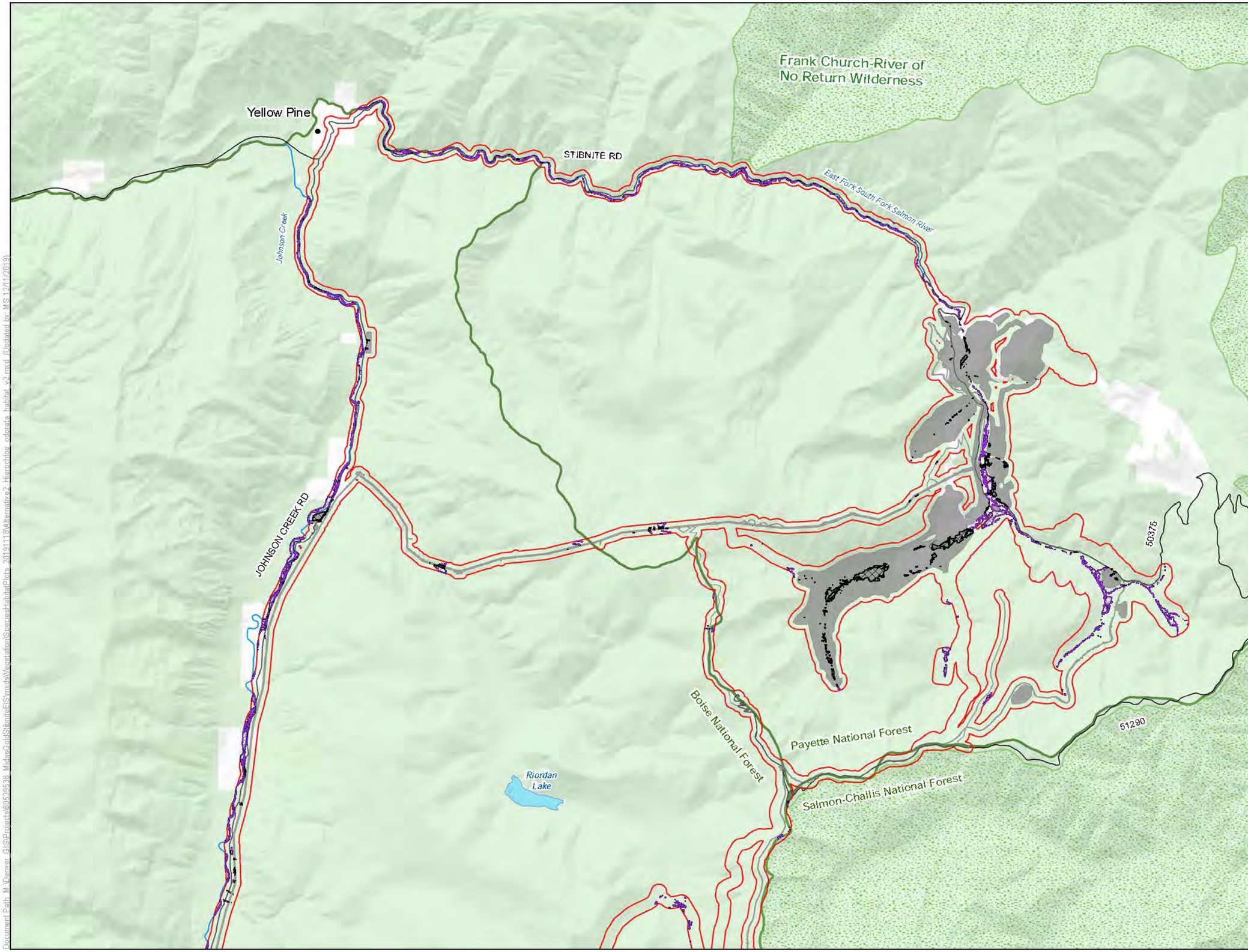

LEGEND

- Habitat Modeling Extent/Area of Potential Indirect Impacts
- Direct Impacts to Hierochloe odorata Habitat
- Clearing of Tall Trees in Hierochloe odorata Habitat for Transmission Line Operation
- Indirect Impacts to Hierochloe odorata Habitat

Project Components*

- Alternative 2 Project Feature

Other Features

- U.S. Forest Service
- Wilderness
- County
- Road
- Stream/River
- Lake/Reservoir

Surface Management Agency

- Private
- U.S. Forest Service

*Project Components are associated with Alternative 2

0 0.65 1.3 Miles

1 inch = 1.09 miles when printed at 11x17

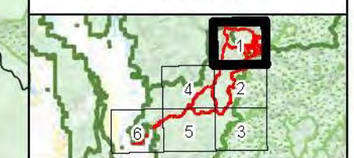

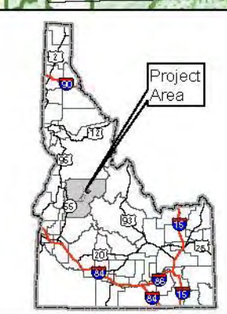

Hierochloe odorata Habitat Alternative 2 Stibnite Gold Project Stibnite, ID

Base Layer: USGS The National Map: 3D Elevation Program. USGS Earth Resources Observation & Science (EROS) Center: GMTED2010. Date refreshed March, 2019.
Other Data Sources: Midas Gold; State of Idaho Geospatial Gateway (INSIDE Idaho); Boise National Forest; Payette National Forest

Map Date: 12/11/2019

Document Path: M:\Denver GIS\Projects\60539638_MidasGoldStibniteEIS\mxd\Vegetation\SpeciesHabitatPlots_20191113\Alternative2_Hierochloe_odorata_habitat_v2.mxd (Updated by MS 12/11/2019)

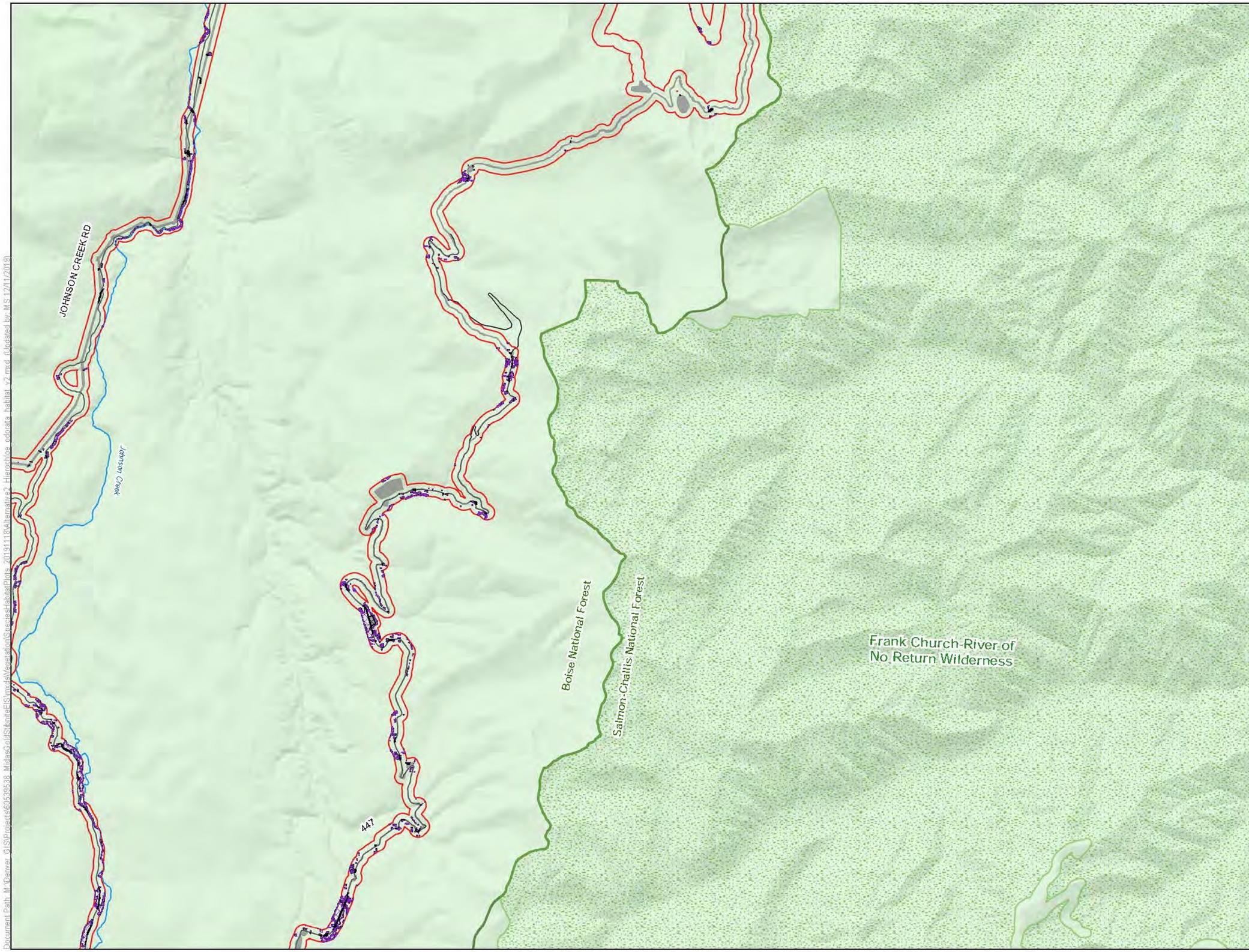

LEGEND

- Habitat Modeling Extent/Area of Potential Indirect Impacts
- Direct Impacts to Hierochloe odorata Habitat
- Clearing of Tall Trees in Hierochloe odorata Habitat for Transmission Line Operation
- Indirect Impacts to Hierochloe odorata Habitat

Project Components*

- Alternative 2 Project Feature

Other Features

- U.S. Forest Service
- Wilderness
- County
- Road
- Stream/River
- Lake/Reservoir

Surface Management Agency

- U.S. Forest Service

*Project Components are associated with Alternative 2

0 0.65 1.3 Miles

1 inch = 1.09 miles when printed at 11x17

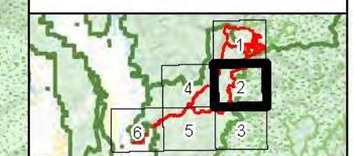

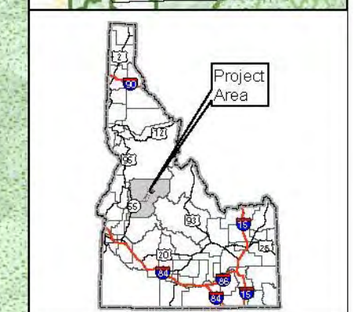

Hierochloe odorata Habitat Alternative 2 Stibnite Gold Project Stibnite, ID

Base Layer: USGS The National Map: 3D Elevation Program. USGS Earth Resources Observation & Science (EROS) Center: GMTED2010. Data refreshed March, 2019.
Other Data Sources: Midas Gold; State of Idaho Geospatial Gateway (INSIDE Idaho); Boise National Forest; Payette National Forest

Map Date: 12/11/2019

Document Path: M:\Denver_GIS\Projects\60539538_MidasGoldStibniteEIS\mxd\VegetationSpeciesHabitatPlots_20191118\Alternative2_Hierochloe_odorata_habitat_v2.mxd (Updated by MS 12/11/2019)

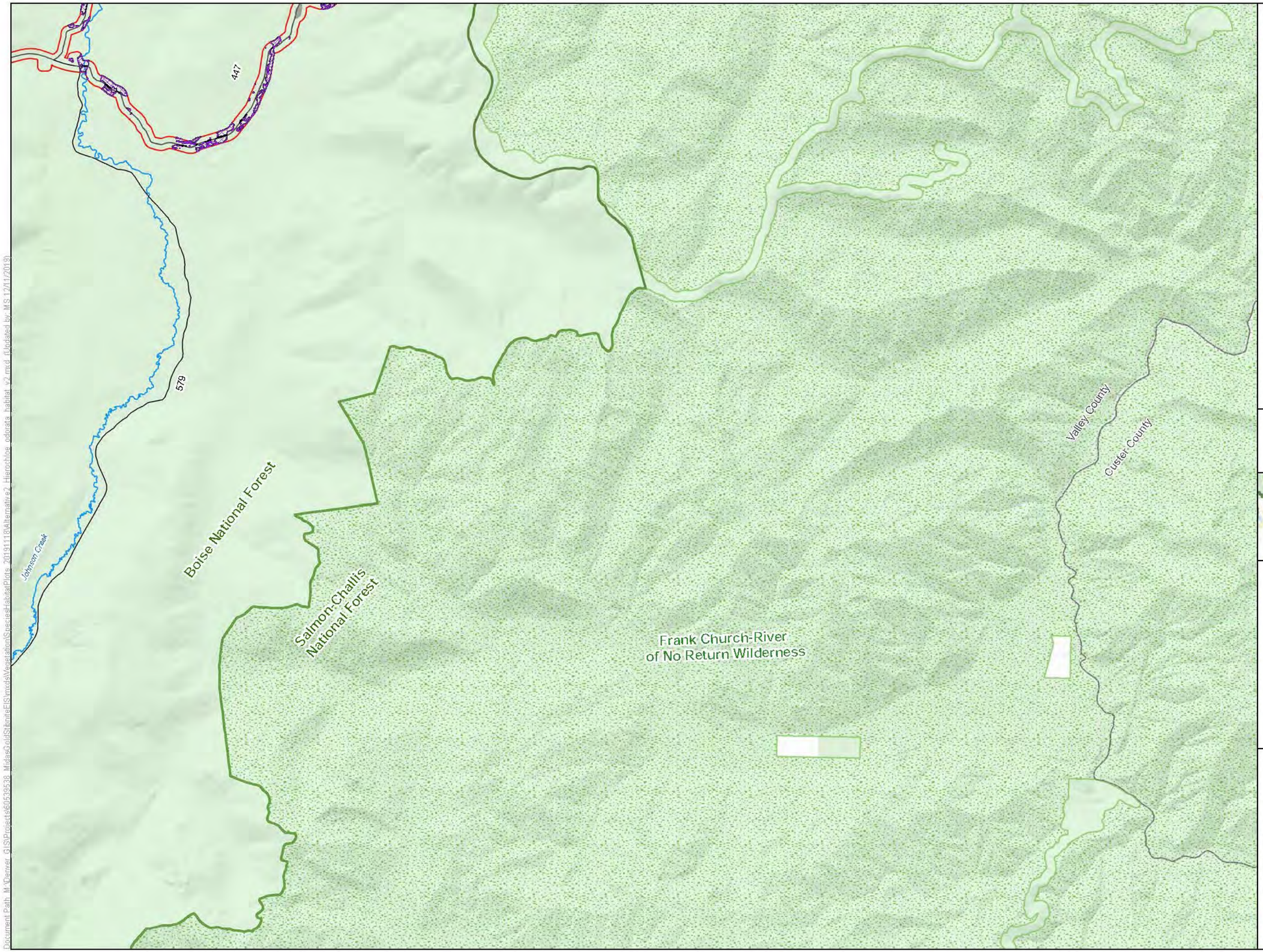

LEGEND

- Habitat Modeling Extent/Area of Potential Indirect Impacts
- Direct Impacts to Hierochloe odorata Habitat
- Indirect Impacts to Hierochloe odorata Habitat

Project Components*

- Alternative 2 Project Feature

Other Features

- U.S. Forest Service
- Wilderness
- County
- Road
- Stream/River
- Lake/Reservoir

Surface Management Agency

- Private
- U.S. Forest Service

*Project Components are associated with Alternative 2

0 0.65 1.3 Miles

1 inch = 1.09 miles when printed at 11x17

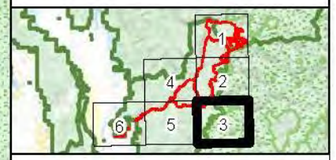

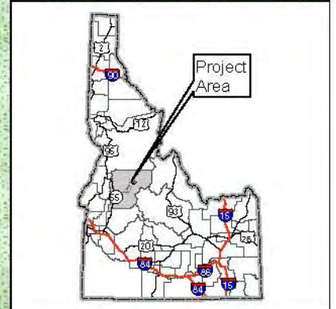

Hierochloe odorata Habitat Alternative 2 Stibnite Gold Project Stibnite, ID

Base Layer: USGS The National Map: 3D Elevation Program. USGS Earth Resources Observation & Science (EROS) Center: GMTED2010. Data refreshed March, 2019.
Other Data Sources: Midas Gold; State of Idaho Geospatial Gateway (INSIDE Idaho); Boise National Forest; Payette National Forest

Map Date: 12/11/2019

Document Path: M:\Denver_GIS\Projects\60539638_MidasGoldStibniteEIS\mxds\Vegetation\Species\HabitatPlots_20191118\Alternative2_Hierochloe_odorata_habitat_v2.mxd (Updated by MS 12/11/2019)

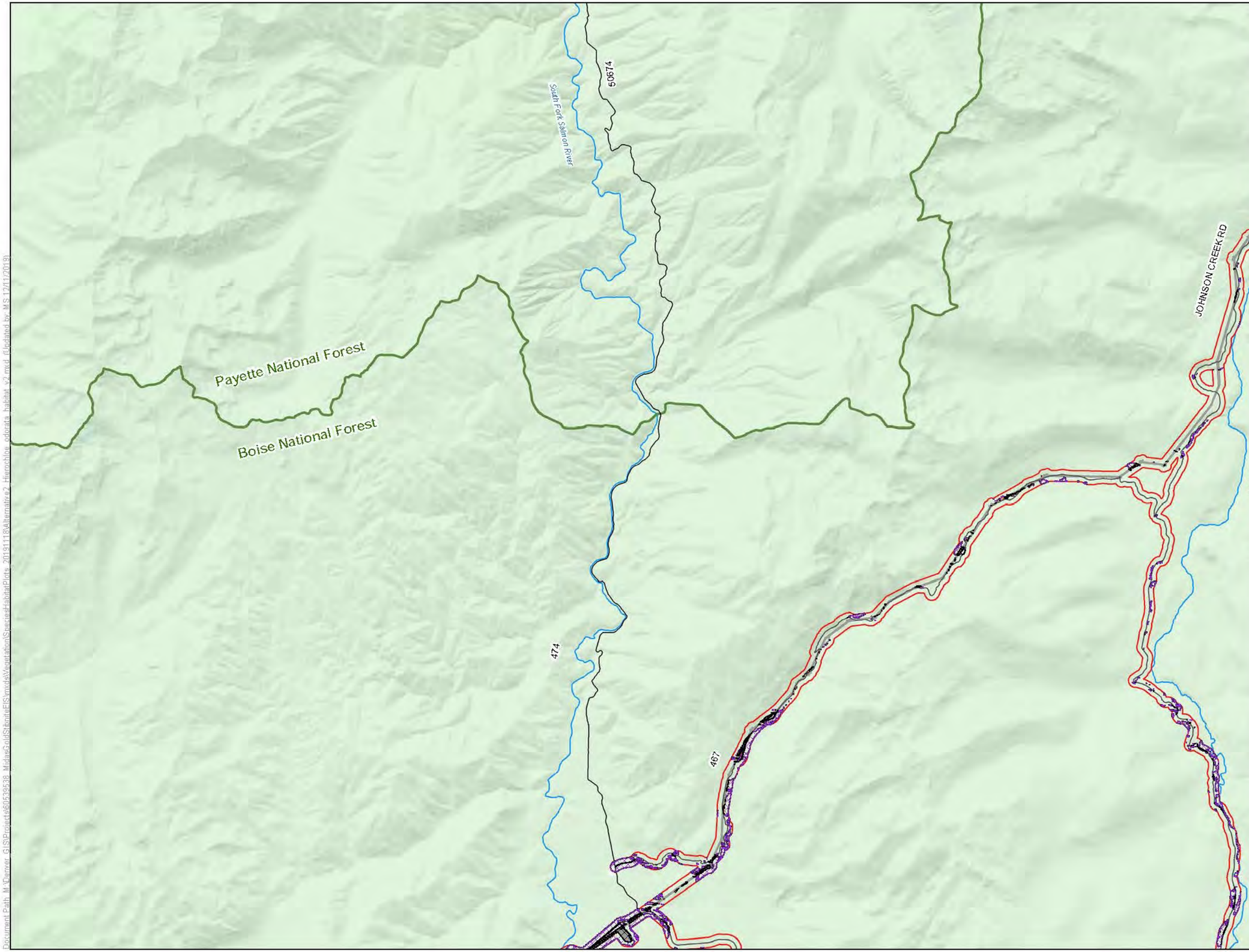

LEGEND

- Habitat Modeling Extent/Area of Potential Indirect Impacts
- Direct Impacts to Hierochloe odorata Habitat
- Clearing of Tall Trees in Hierochloe odorata Habitat for Transmission Line Operation
- Indirect Impacts to Hierochloe odorata Habitat

Project Components*

- Alternative 2 Project Feature

Other Features

- U.S. Forest Service
- Wilderness
- County
- Road
- Stream/River
- Lake/Reservoir

Surface Management Agency

- Private
- U.S. Forest Service

*Project Components are associated with Alternative 2

0 0.65 1.3 Miles

1 inch = 1.09 miles when printed at 11x17

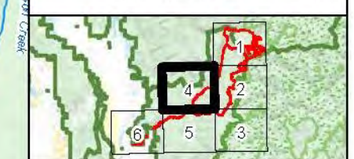

Hierochloe odorata Habitat Alternative 2 Stibnite Gold Project Stibnite, ID

Base Layer: USGS The National Map: 3D Elevation Program. USGS Earth Resources Observation & Science (EROS) Center: GMTED2010. Data refreshed March, 2019.
Other Data Sources: Midas Gold; State of Idaho Geospatial Gateway (INSIDE Idaho); Boise National Forest; Payette National Forest

Map Date: 12/11/2019

Document Path: M:\Denver GIS\Projects\60639538_MidasGoldStibniteEIS\mxds\Vegetation\SpeciesHabitatPlots_20191118\Alternative2_Hierochloe_odorata_habitat_v2.mxd (Updated by MS 12/11/2019)

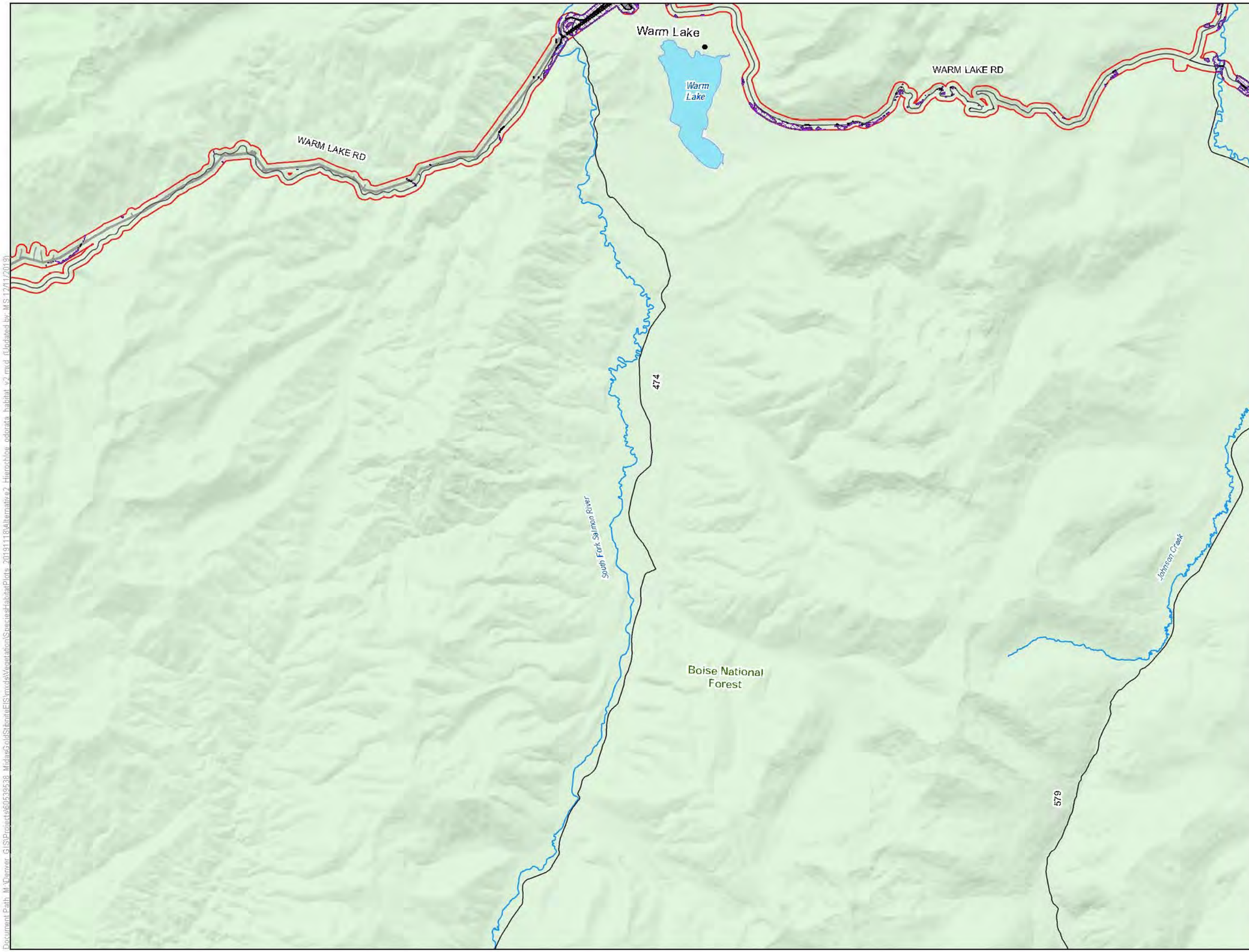

LEGEND

- Habitat Modeling Extent/Area of Potential Indirect Impacts
- Direct Impacts to Hierochloe odorata Habitat
- Clearing of Tall Trees in Hierochloe odorata Habitat for Transmission Line Operation
- Indirect Impacts to Hierochloe odorata Habitat

Project Components*

- Alternative 2 Project Feature

Other Features

- U.S. Forest Service
- Wilderness
- County
- Road
- Stream/River
- Lake/Reservoir

Surface Management Agency

- U.S. Forest Service

*Project Components are associated with Alternative 2

0 0.65 1.3 Miles

1 inch = 1.09 miles when printed at 11x17

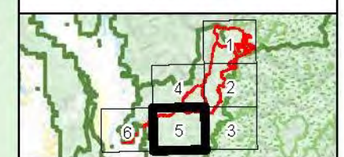

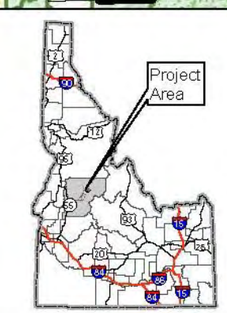

Hierochloe odorata Habitat Alternative 2 Stibnite Gold Project Stibnite, ID

Base Layer: USGS The National Map: 3D Elevation Program. USGS Earth Resources Observation & Science (EROS) Center: GMTED2010. Date refreshed March, 2019.
Other Data Sources: Midas Gold; State of Idaho Geospatial Gateway (INSIDE Idaho); Boise National Forest; Payette National Forest

Map Date: 12/11/2019

Document Path: M:\Denver_GIS\Projects\60539538_MidasGold\StibniteEIS\mxds\Vegetation\SpeciesHabitatPlots_20191118\Alternative2_Hierochloe_odorata_habitat_v2.mxd (Updated by MS 12/11/2019)

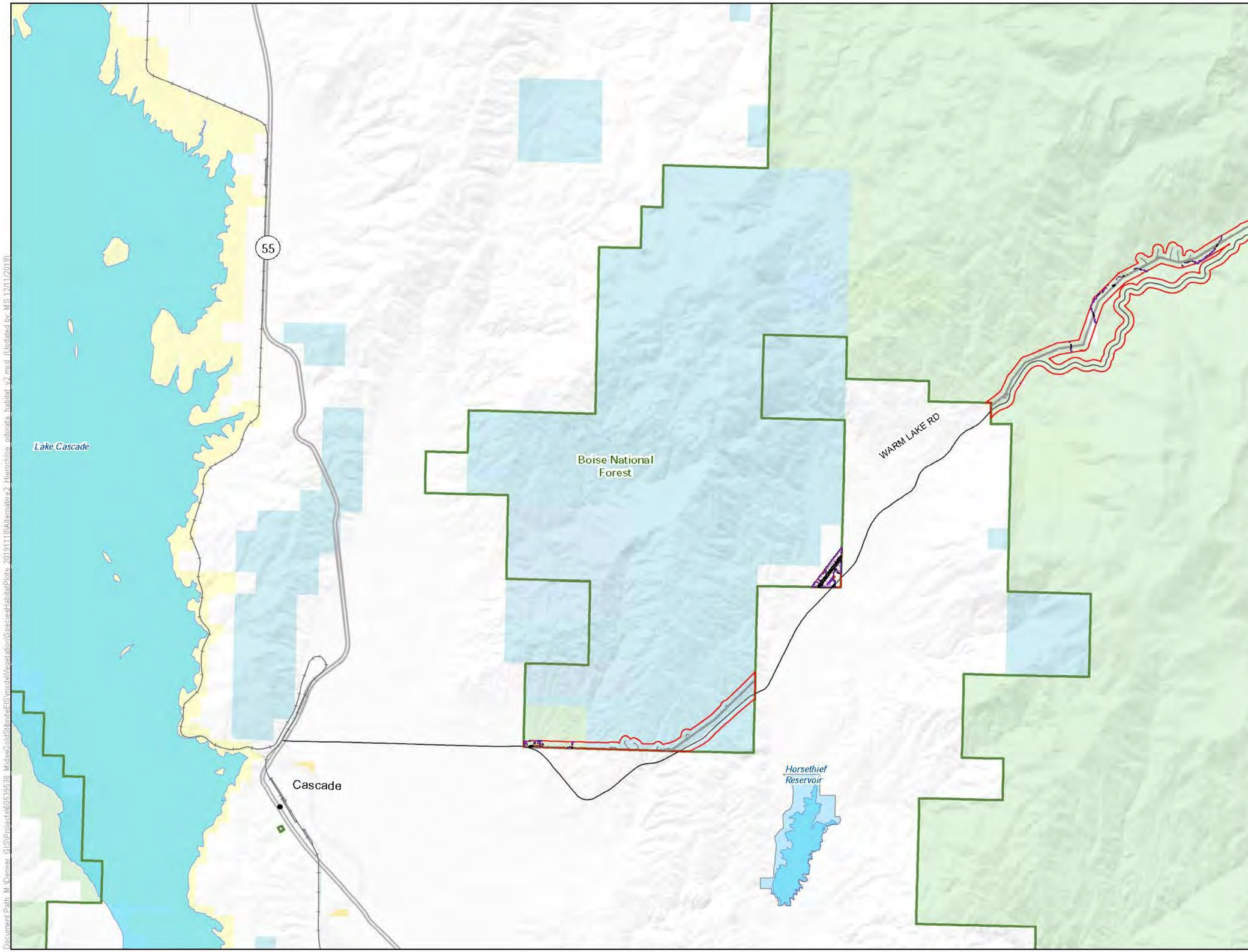

LEGEND

- Habitat Modeling Extent/Area of Potential Indirect Impacts
- Direct Impacts to Hierochloe odorata Habitat
- Clearing of Tall Trees in Hierochloe odorata Habitat for Transmission Line Operation
- Indirect Impacts to Hierochloe odorata Habitat

Project Components*

- Alternative 2 Project Feature

Other Features

- U.S. Forest Service
- Wilderness
- County
- Highway
- Road
- Stream/River
- Lake/Reservoir

Surface Management Agency

- Bureau of Land Management
- Bureau of Reclamation
- Private
- State
- State Fish and Game
- U.S. Forest Service

*Project Components are associated with Alternative 2

0 0.65 1.3 Miles

1 inch = 1.09 miles when printed at 11x17

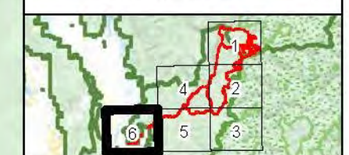

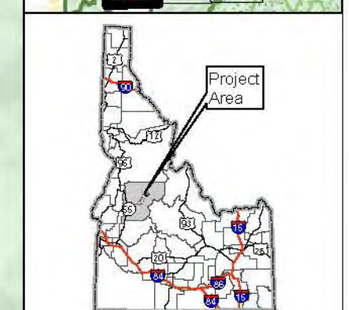

Hierochloe odorata Habitat Alternative 2 Stibnite Gold Project Stibnite, ID

Base Layer: USGS The National Map: 3D Elevation Program. USGS Earth Resources Observation & Science (EROS) Center: GMTED2010. Data refreshed March, 2019.
Other Data Sources: Midas Gold; State of Idaho Geospatial Gateway (INSIDE Idaho); Boise National Forest; Payette National Forest

Map Date: 12/11/2019

Document Path: M:\Denver_GIS\Projects\60539538_MidasGoldStibniteEIS\mxds\Vegetation\SpeciesHabitatPlots_20191118\Alternative2_Hierochloe_odorata_habitat_v2.mxd (Updated by MS 12/11/2019)

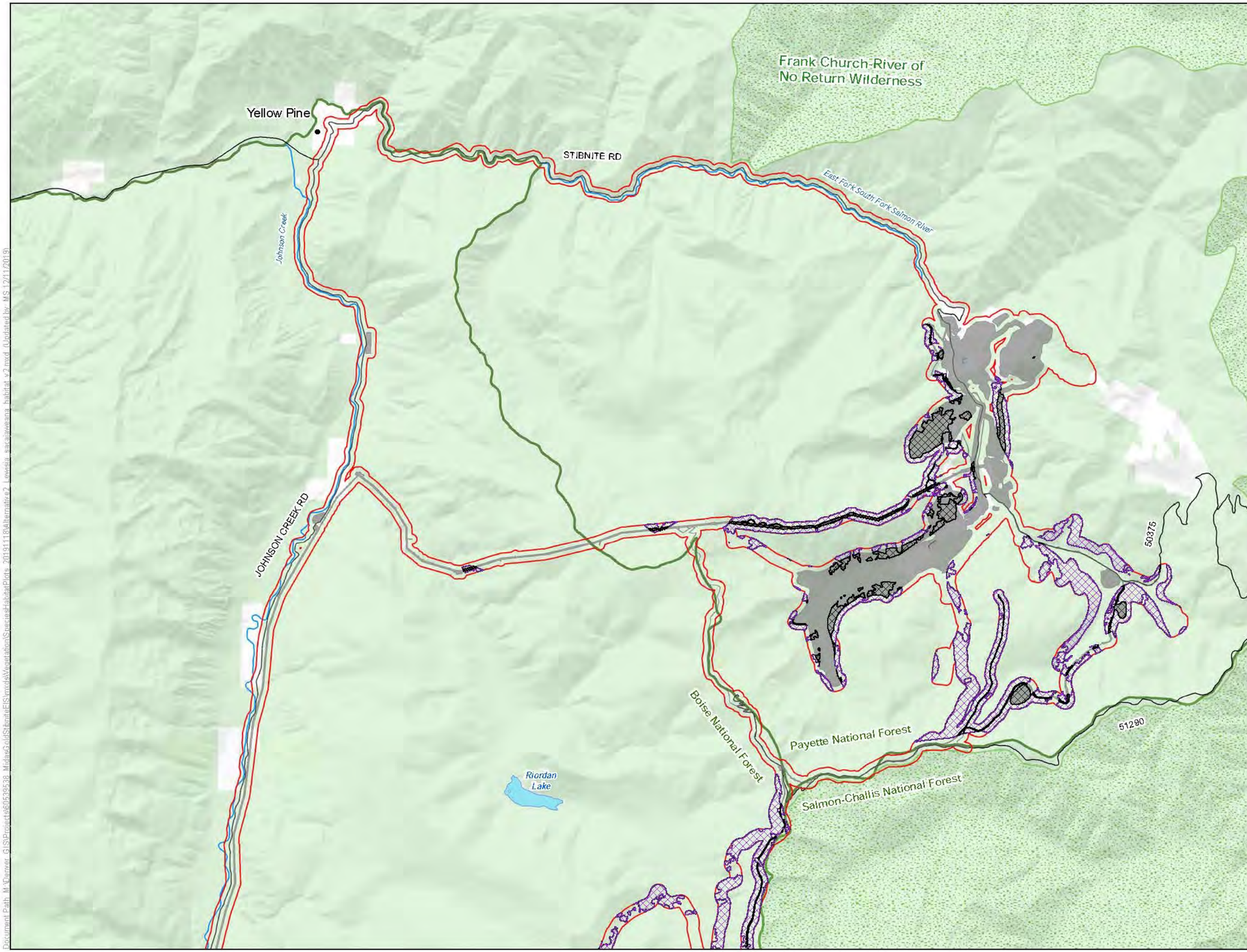

LEGEND

- Habitat Modeling Extent/Area of Potential Indirect Impacts
- Direct Impacts to Lewisia sacajaweana Habitat
- Clearing of Tall Trees in Lewisia sacajaweana Habitat for Transmission Line Operation
- Indirect Impacts to Lewisia sacajaweana Habitat

Project Components*

- Alternative 2 Project Feature

Other Features

- U.S. Forest Service
- Wilderness
- County
- Road
- Stream/River
- Lake/Reservoir

Surface Management Agency

- Private
- U.S. Forest Service

*Project Components are associated with Alternative 2

0 0.65 1.3 Miles

1 inch = 1.09 miles when printed at 11x17

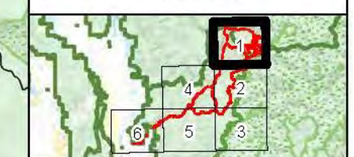

Lewisia sacajaweana Habitat Alternative 2 Stibnite Gold Project Stibnite, ID

Base Layer: USGS The National Map: 3D Elevation Program. USGS Earth Resources Observation & Science (EROS) Center: GMTED2010. Data refreshed March, 2019.
Other Data Sources: Midas Gold; State of Idaho Geospatial Gateway (INSIDE Idaho); Boise National Forest; Payette National Forest

Map Date: 12/11/2019

Document Path: M:\Denver_GIS\Projects\60590538_MidasGoldStibniteEIS\mxds\Vegetation\Species\HabitatPlots_20191118\Alternative2_Lewisia_sacajaweana_habitat_v2.mxd (Updated by: MS 12/11/2019)

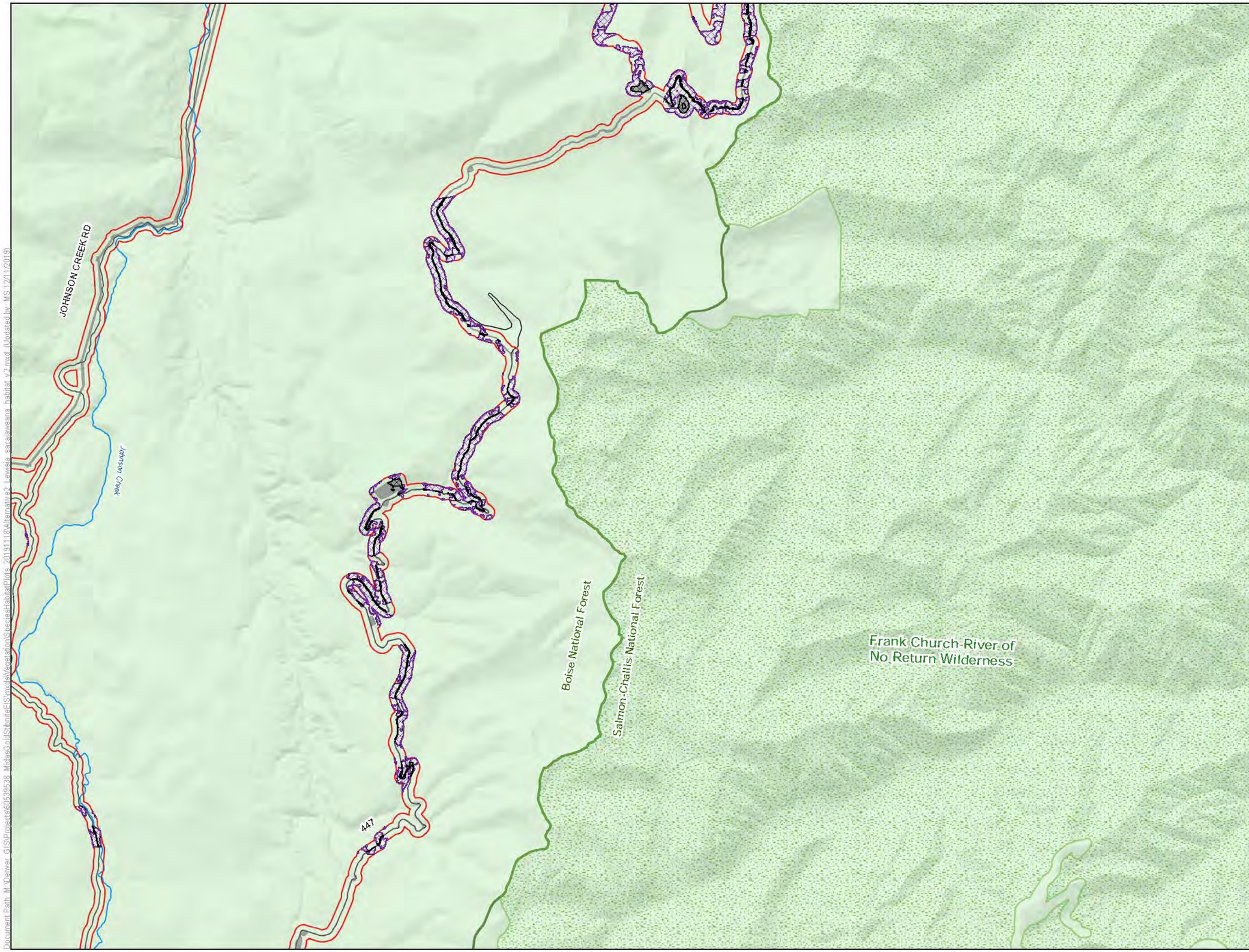

LEGEND

- Habitat Modeling Extent/Area of Potential Indirect Impacts
- Direct Impacts to Lewisia sacajaweana Habitat
- Indirect Impacts to Lewisia sacajaweana Habitat

Project Components*

- Alternative 2 Project Feature

Other Features

- U.S. Forest Service
- Wilderness
- County
- Road
- Stream/River
- Lake/Reservoir

Surface Management Agency

- U.S. Forest Service

*Project Components are associated with Alternative 2

0 0.65 1.3 Miles

1 inch = 1.09 miles when printed at 11x17

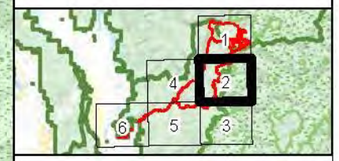

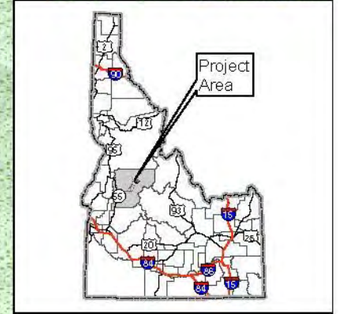

Lewisia sacajaweana Habitat Alternative 2 Stibnite Gold Project Stibnite, ID

Base Layer: USGS The National Map: 3D Elevation Program. USGS Earth Resources Observation & Science (EROS) Center: GMTED2010. Data refreshed March, 2019.
Other Data Sources: Midas Gold; State of Idaho Geospatial Gateway (INSIDE Idaho); Boise National Forest; Payette National Forest

Map Date: 12/11/2019

Document Path: M:\Denver_GIS\Projects\60539538_MidasGoldUSStibniteEIS\mxd\VegetationStudies\HabitatPlots_20191118\Alternative2_Lewisia_sacajaweana_Habitat_v2.mxd (Updated by: MS 12/11/2019)

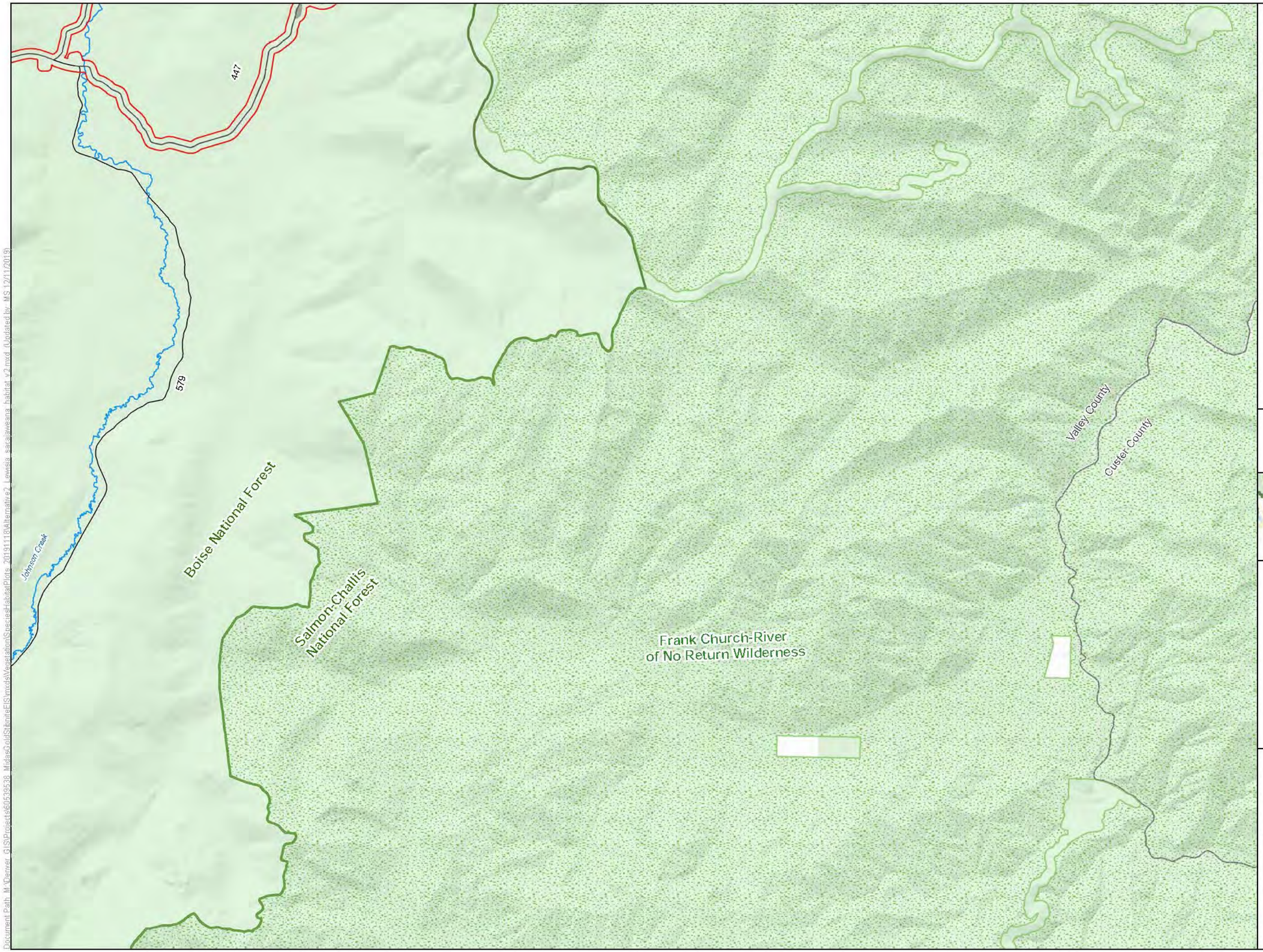

LEGEND

Habitat Modeling Extent/Area of Potential Indirect Impacts

Project Components*

Alternative 2 Project Feature

Other Features

U.S. Forest Service

Wilderness

County

Road

Stream/River

Lake/Reservoir

Surface Management Agency

Private

U.S. Forest Service

*Project Components are associated with Alternative 2

0 0.65 1.3 Miles

1 inch = 1.09 miles when printed at 11x17

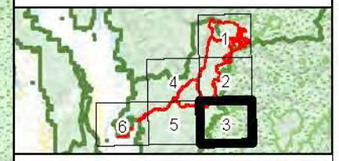

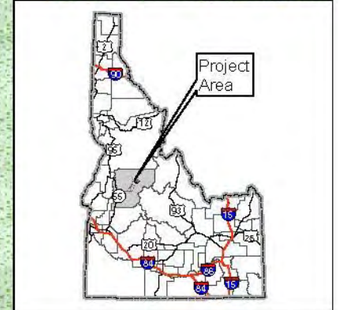

Lewisia sacajaweana Habitat Alternative 2 Stibnite Gold Project Stibnite, ID

Base Layer: USGS The National Map: 3D Elevation Program. USGS Earth Resources Observation & Science (EROS) Center: GMTED2010. Data refreshed March, 2019.
Other Data Sources: Midas Gold; State of Idaho Geospatial Gateway (INSIDE Idaho); Boise National Forest; Payette National Forest

Map Date: 12/11/2019

Document Path: M:\Denver_GIS\Projects\60539638_MidasGoldStibniteEIS\mxds\Vegetation\Species\Habitat\Plots_20191118\Alternative2_Lewisia_sacajaweana_habitat_v2.mxd (Updated by: MS 12/11/2019)

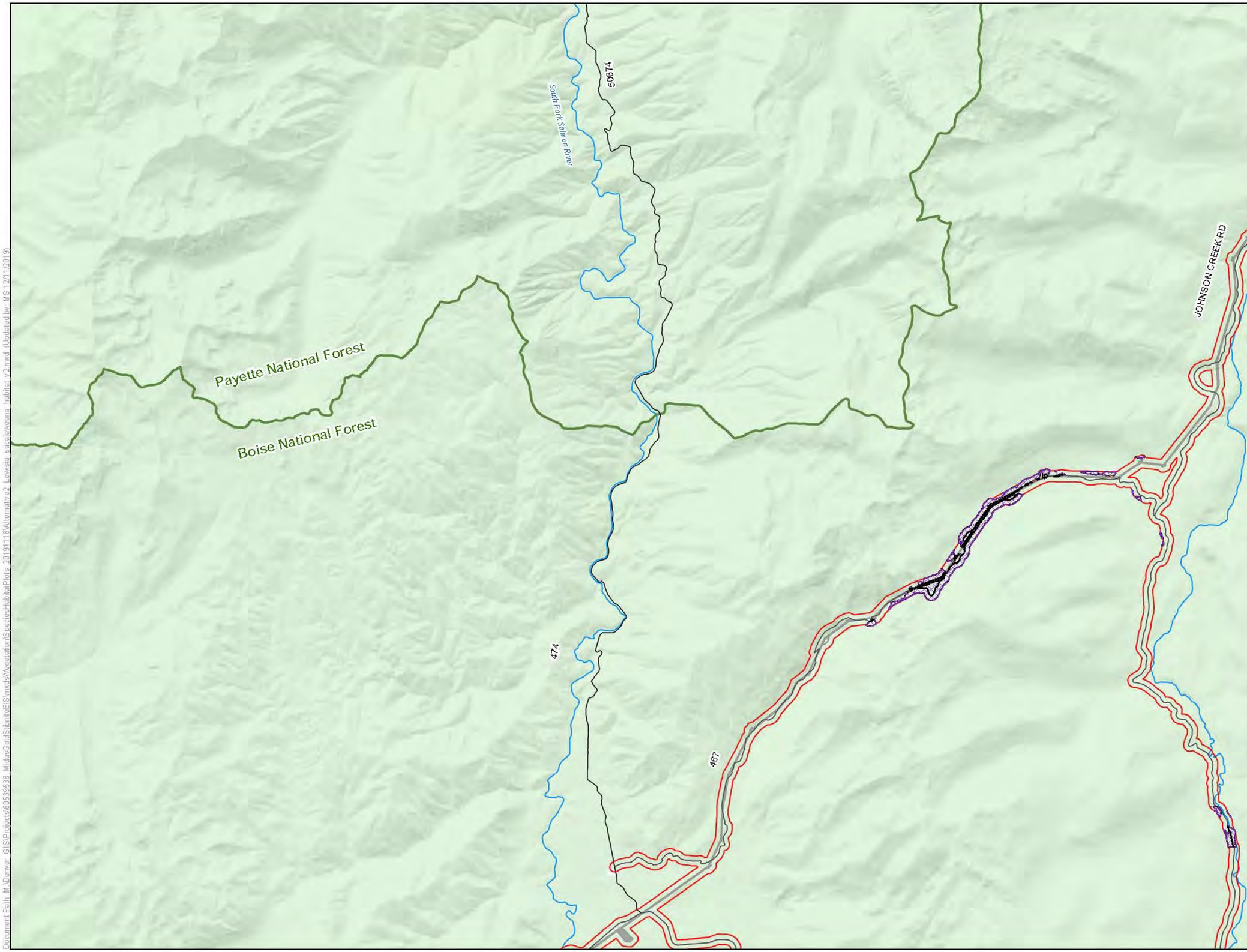

LEGEND

- Habitat Modeling Extent/Area of Potential Indirect Impacts
- Direct Impacts to Lewisia sacajaweana Habitat
- Clearing of Tall Trees in Lewisia sacajaweana Habitat for Transmission Line Operation
- Indirect Impacts to Lewisia sacajaweana Habitat

Project Components*

- Alternative 2 Project Feature

Other Features

- U.S. Forest Service
- Wilderness
- County
- Road
- Stream/River
- Lake/Reservoir

Surface Management Agency

- Private
- U.S. Forest Service

*Project Components are associated with Alternative 2

0 0.65 1.3 Miles

1 inch = 1.09 miles when printed at 11x17

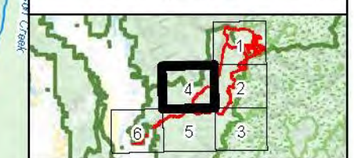

Lewisia sacajaweana Habitat Alternative 2 Stibnite Gold Project Stibnite, ID

Base Layer: USGS The National Map: 3D Elevation Program. USGS Earth Resources Observation & Science (EROS) Center: GMTED2010. Data refreshed March, 2019.
Other Data Sources: Midas Gold; State of Idaho Geospatial Gateway (INSIDE Idaho); Boise National Forest; Payette National Forest

Map Date: 12/11/2019

Document Path: M:\Denver_GIS\Projects\60593538_MidasGoldStibniteEIS\mxds\Vegetation\Species\HabitatPlots_20191118\Alternative2_Lewisia_sacajaweana_Habitat_v2.mxd (Updated by: MS 12/11/2019)

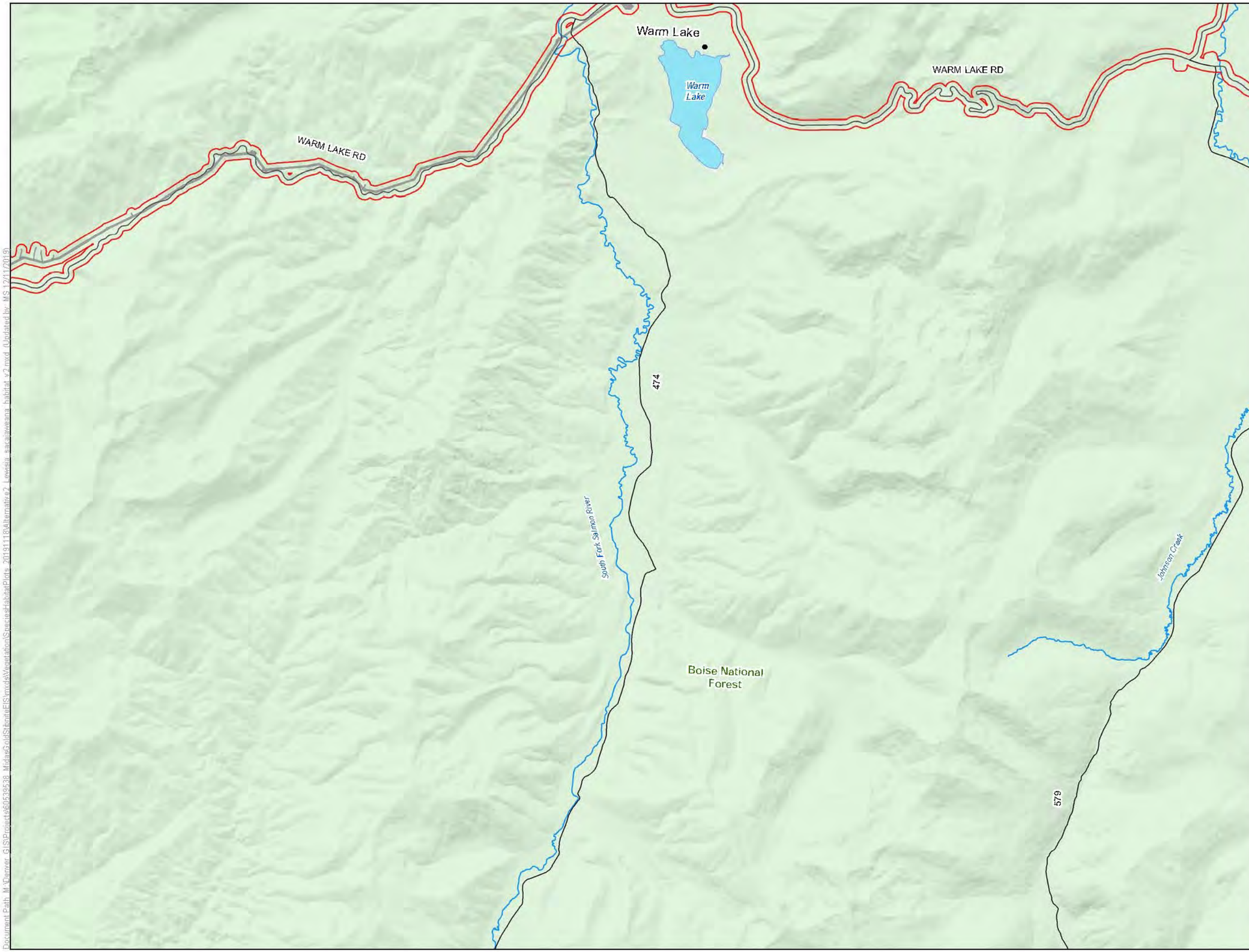

LEGEND

Habitat Modeling Extent/Area of Potential Indirect Impacts

Project Components*

Alternative 2 Project Feature

Other Features

U.S. Forest Service

Wilderness

County

Road

Stream/River

Lake/Reservoir

Surface Management Agency

U.S. Forest Service

*Project Components are associated with Alternative 2

0 0.65 1.3 Miles

1 inch = 1.09 miles when printed at 11x17

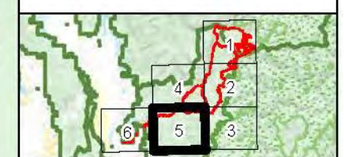

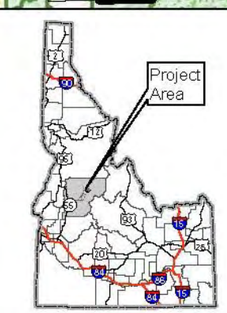

Lewisia sacajaweana Habitat Alternative 2 Stibnite Gold Project Stibnite, ID

Base Layer: USGS The National Map: 3D Elevation Program. USGS Earth Resources Observation & Science (EROS) Center: GMTED2010. Data refreshed March, 2019.
Other Data Sources: Midas Gold; State of Idaho Geospatial Gateway (INSIDE Idaho); Boise National Forest; Payette National Forest

Map Date: 12/11/2019

Document Path: M:\Denver_GIS\Projects\60539538_MidasGold\StibniteEIS\mxds\Vegetation\SpeciesHabitatPlots_20191118\Alternative2_Lewisia_sacajaweana_habitat_v2.mxd (Updated by: MS 12/11/2019)

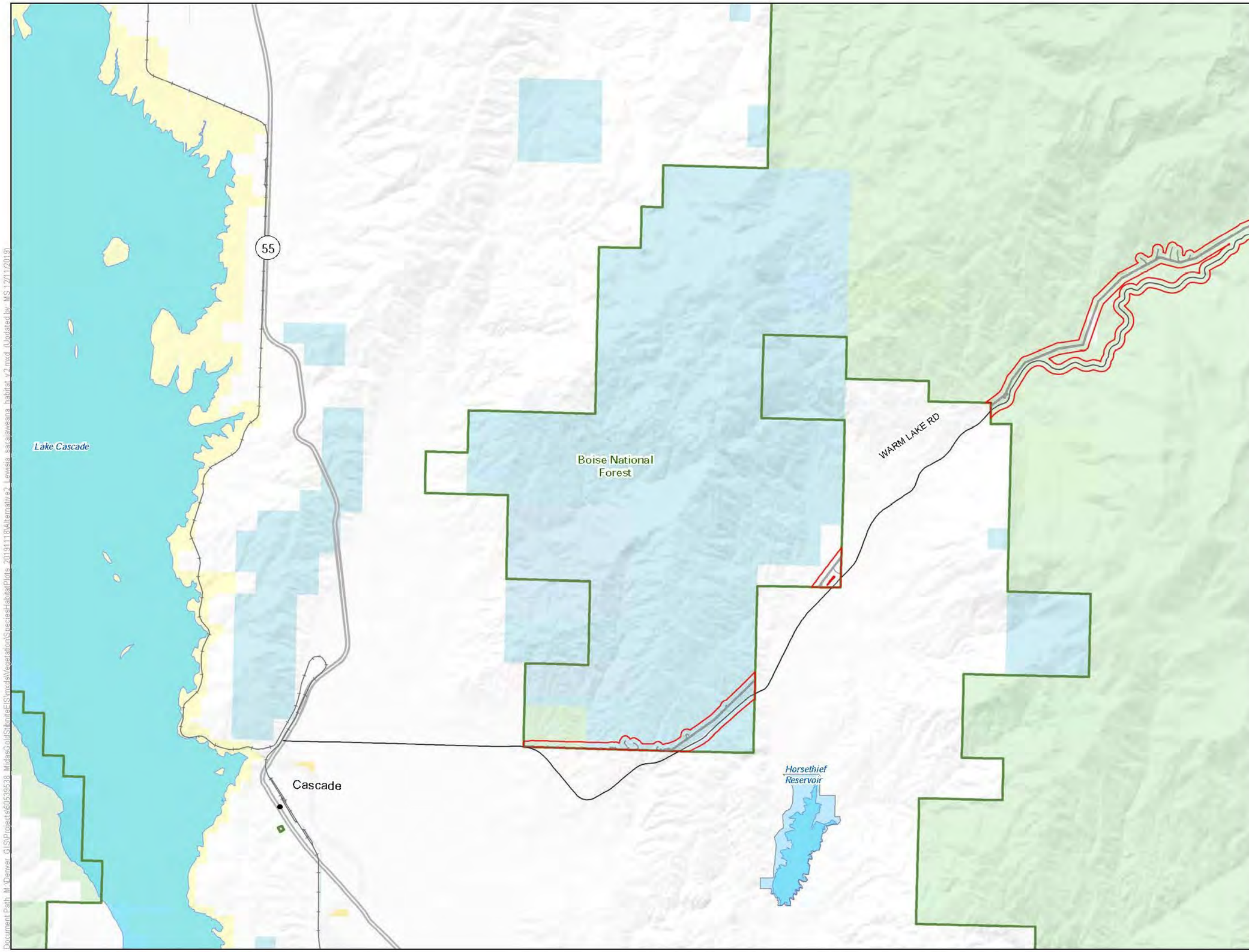

LEGEND

- Habitat Modeling Extent/Area of Potential Indirect Impacts

Project Components*

- Alternative 2 Project Feature

Other Features

- U.S. Forest Service
- Wilderness
- County
- Highway
- Road
- Stream/River
- Lake/Reservoir

Surface Management Agency

- Bureau of Land Management
- Bureau of Reclamation
- Private
- State
- State Fish and Game
- U.S. Forest Service

*Project Components are associated with Alternative 2

0 0.65 1.3 Miles

1 inch = 1.09 miles when printed at 11x17

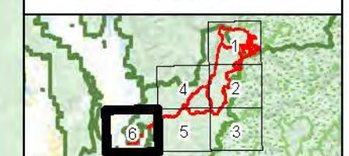

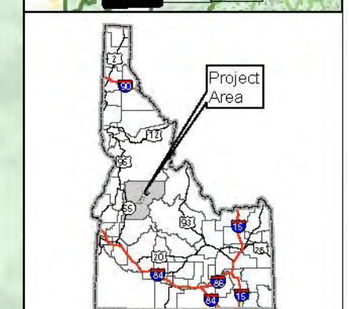

Lewisia sacajaweana Habitat Alternative 2 Stibnite Gold Project Stibnite, ID

Base Layer: USGS The National Map: 3D Elevation Program. USGS Earth Resources Observation & Science (EROS) Center: GMTED2010. Data refreshed March, 2019.
Other Data Sources: Midas Gold; State of Idaho Geospatial Gateway (INSIDE Idaho); Boise National Forest; Payette National Forest

Map Date: 12/11/2019

Document Path: M:\Denver_GIS\Projects\60539538_MidasGoldStibniteEIS\mxds\Vegetation\SpeciesHabitatPlots_20191118\Alternative2_Lewisia_sacajaweana_habitat_v2.mxd (Updated by: MS 12/11/2019)

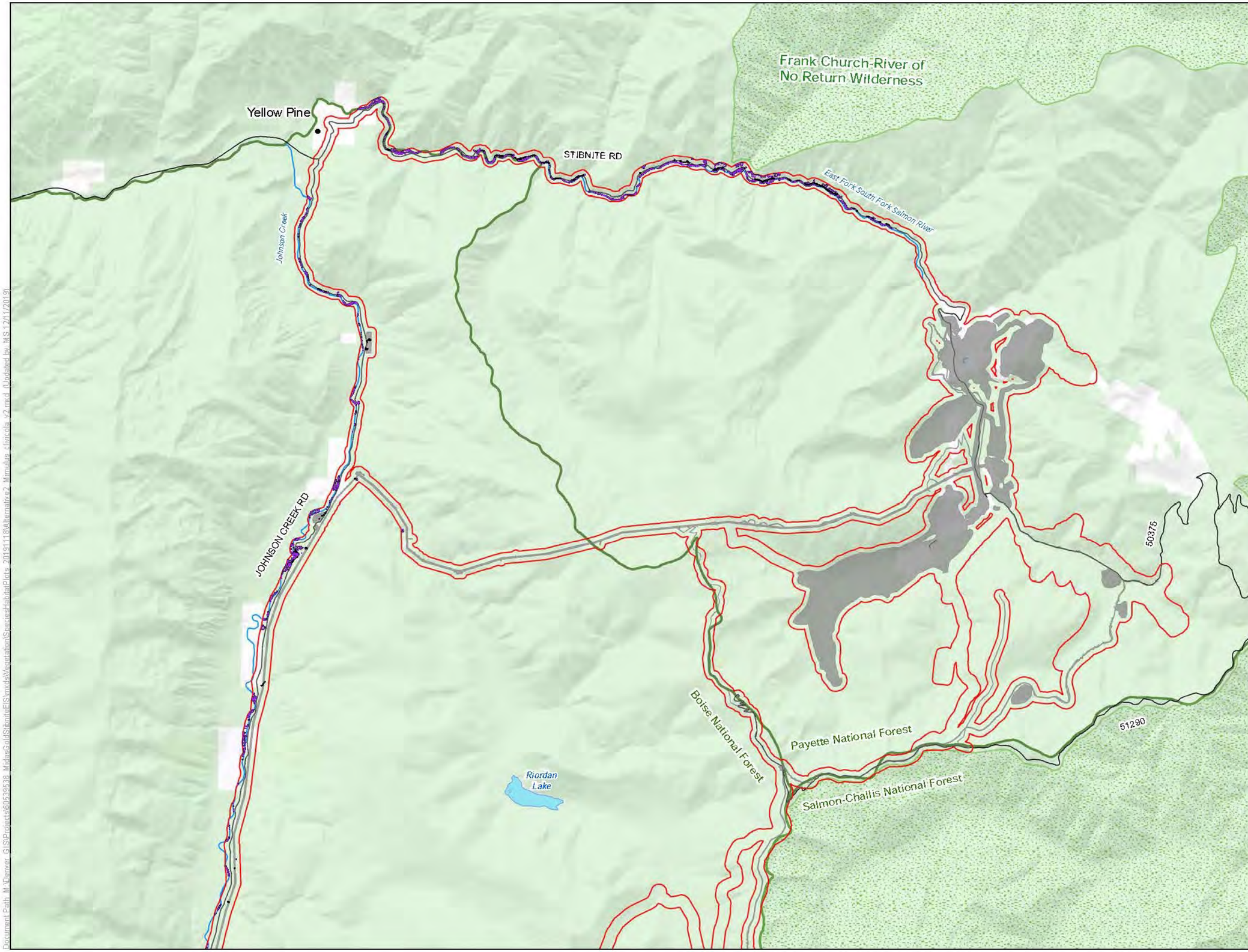

LEGEND

- Habitat Modeling Extent/Area of Potential Indirect Impacts
- Direct Impacts to Mimulus clivicola Habitat
- Clearing of Tall Trees in Mimulus clivicola Habitat for Transmission Line Operation
- Indirect Impacts to Mimulus clivicola Habitat

Project Components*

- Alternative 2 Project Feature

Other Features

- U.S. Forest Service
- Wilderness
- County
- Road
- Stream/River
- Lake/Reservoir

Surface Management Agency

- Private
- U.S. Forest Service

*Project Components are associated with Alternative 2

0 0.65 1.3 Miles

1 inch = 1.09 miles when printed at 11x17

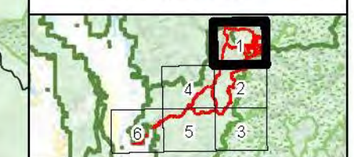

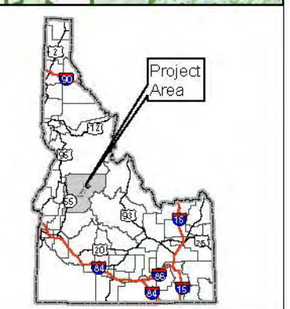

Mimulus clivicola Habitat Alternative 2 Stibnite Gold Project Stibnite, ID

Base Layer: USGS The National Map: 3D Elevation Program. USGS Earth Resources Observation & Science (EROS) Center: GMTED2010. Data refreshed March, 2019.
Other Data Sources: Midas Gold; State of Idaho Geospatial Gateway (INSIDE Idaho); Boise National Forest; Payette National Forest

Map Date: 12/11/2019

Document Path: M:\Denver_GIS\Projects\60539538_MidasGoldStibniteEIS\mxds\Vegetation\Species\HabitatPlots_20191118\Alternative2_Mimulus clivicola v2.mxd (Updated by MS 12/11/2019)

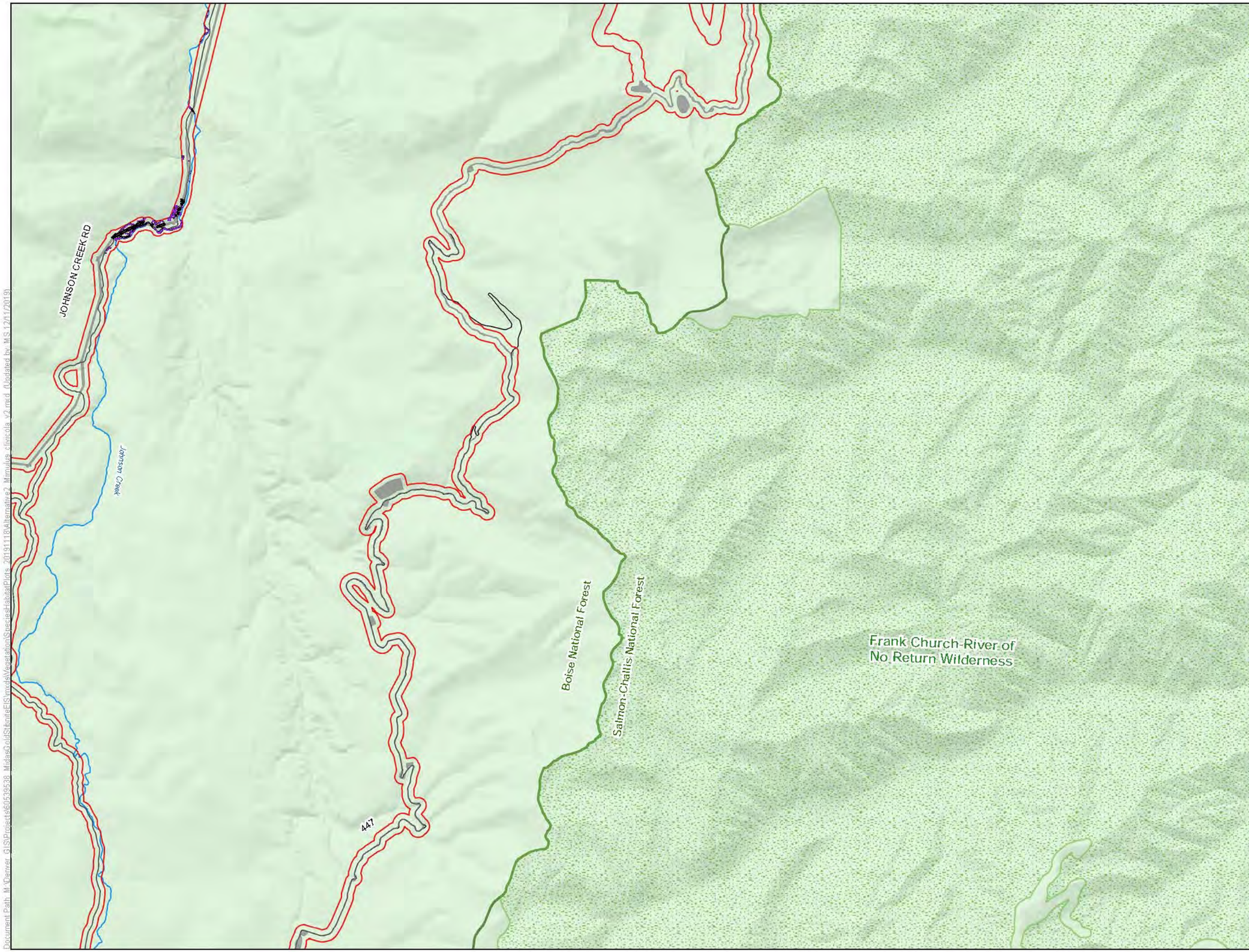

LEGEND

- Habitat Modeling Extent/Area of Potential Indirect Impacts
- Direct Impacts to Mimulus clivicola Habitat
- Clearing of Tall Trees in Mimulus clivicola Habitat for Transmission Line Operation
- Indirect Impacts to Mimulus clivicola Habitat

Project Components*

- Alternative 2 Project Feature

Other Features

- U.S. Forest Service
- Wilderness
- County
- Road
- Stream/River
- Lake/Reservoir

Surface Management Agency

- U.S. Forest Service

*Project Components are associated with Alternative 2

0 0.65 1.3 Miles

1 inch = 1.09 miles when printed at 11x17

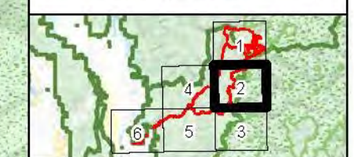

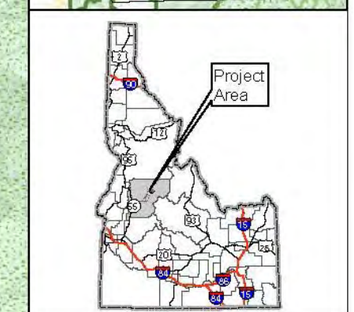

Mimulus clivicola Habitat Alternative 2 Stibnite Gold Project Stibnite, ID

Base Layer: USGS The National Map: 3D Elevation Program. USGS Earth Resources Observation & Science (EROS) Center: GMTED2010. Data refreshed March, 2019.
Other Data Sources: Midas Gold; State of Idaho Geospatial Gateway (INSIDE Idaho); Boise National Forest; Payette National Forest

Map Date: 12/11/2019

Document Path: M:\Denver_GIS\Projects\60539538_MidasGoldStibniteEIS\mxd\Vegetation\StorageHabitatPlots_20191118\Alternative2_Mimulus clivicola v2.mxd (Updated by MS 12/11/2019)

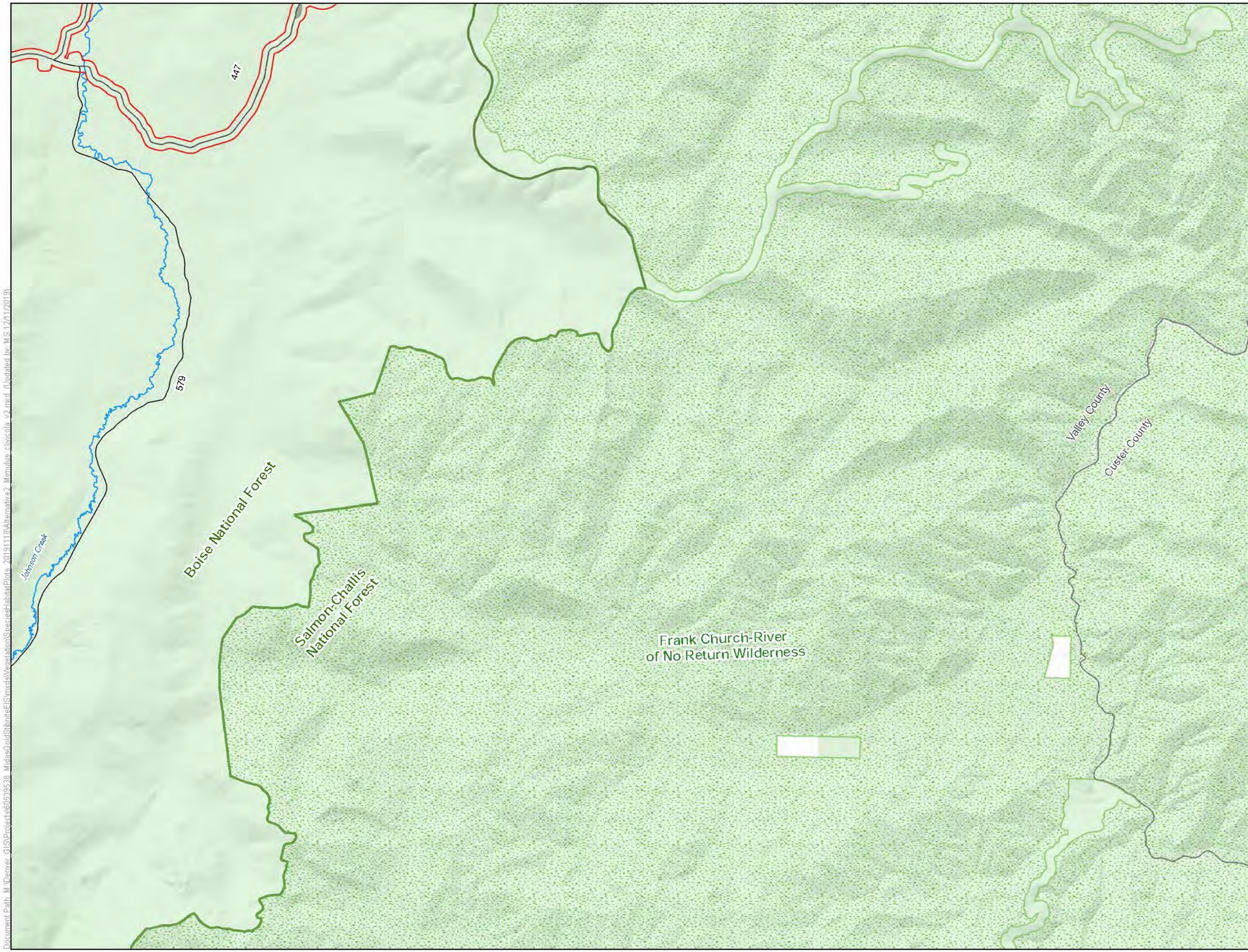

LEGEND

- Habitat Modeling Extent/Area of Potential Indirect Impacts

Project Components*

- Alternative 2 Project Feature

Other Features

- U.S. Forest Service
- Wilderness
- County
- Road
- Stream/River
- Lake/Reservoir

Surface Management Agency

- Private
- U.S. Forest Service

*Project Components are associated with Alternative 2

0 0.65 1.3 Miles

1 inch = 1.09 miles when printed at 11x17

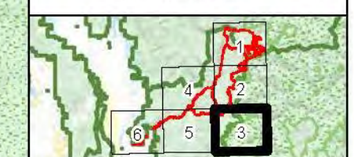

Mimulus clivicola Habitat Alternative 2 Stibnite Gold Project Stibnite, ID

Base Layer: USGS The National Map: 3D Elevation Program. USGS Earth Resources Observation & Science (EROS) Center: GMTED2010. Data refreshed March, 2019.
Other Data Sources: Midas Gold; State of Idaho Geospatial Gateway (INSIDE Idaho); Boise National Forest; Payette National Forest

Map Date: 12/11/2019

Document Path: M:\Denver_GIS\Projects\60539638_MidasGoldStibniteEIS\mxds\Vegetation\Species\Habitat\Plots_20191118\Alternative2_Mimulus clivicola v2.mxd (Updated by MS 12/11/2019)

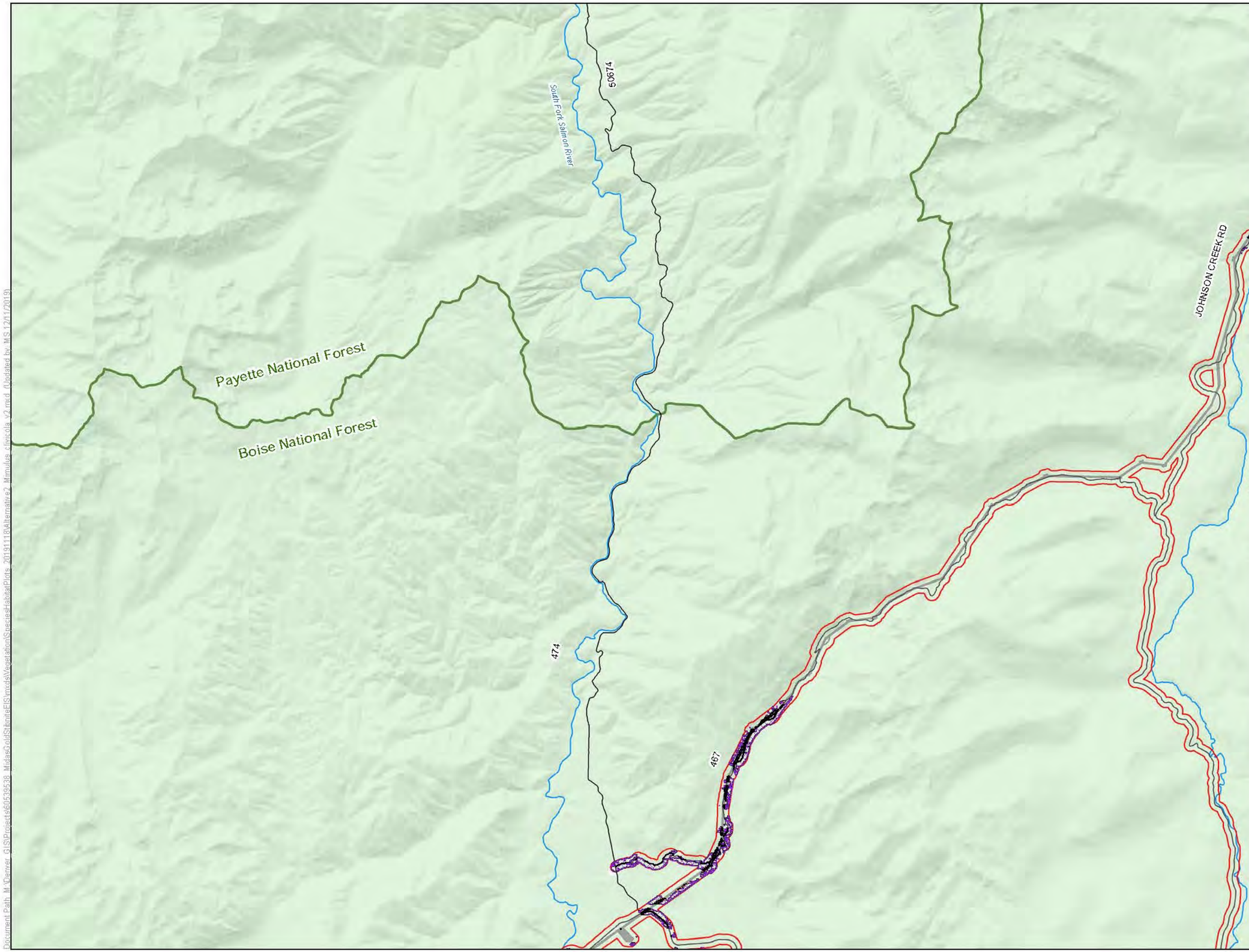

LEGEND

- Habitat Modeling Extent/Area of Potential Indirect Impacts
- Direct Impacts to Mimulus clivicola Habitat
- Clearing of Tall Trees in Mimulus clivicola Habitat for Transmission Line Operation
- Indirect Impacts to Mimulus clivicola Habitat

Project Components*

- Alternative 2 Project Feature

Other Features

- U.S. Forest Service
- Wilderness
- County
- Road
- Stream/River
- Lake/Reservoir

Surface Management Agency

- Private
- U.S. Forest Service

*Project Components are associated with Alternative 2

0 0.65 1.3 Miles

1 inch = 1.09 miles when printed at 11x17

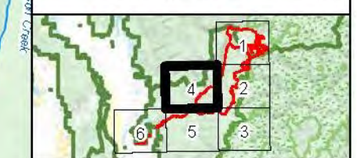

Mimulus clivicola Habitat Alternative 2 Stibnite Gold Project Stibnite, ID

Base Layer: USGS The National Map: 3D Elevation Program. USGS Earth Resources Observation & Science (EROS) Center: GMTED2010. Data refreshed March, 2019.
Other Data Sources: Midas Gold; State of Idaho Geospatial Gateway (INSIDE Idaho); Boise National Forest; Payette National Forest

Map Date: 12/11/2019

Document Path: M:\Denver_GIS\Projects\60593938_MidasGoldStibniteEIS\mxds\Vegetation\Species\HabitatPlots_20191118\Alternative2_Mimulus_clivicola_v2.mxd (Updated by MS 12/11/2019)

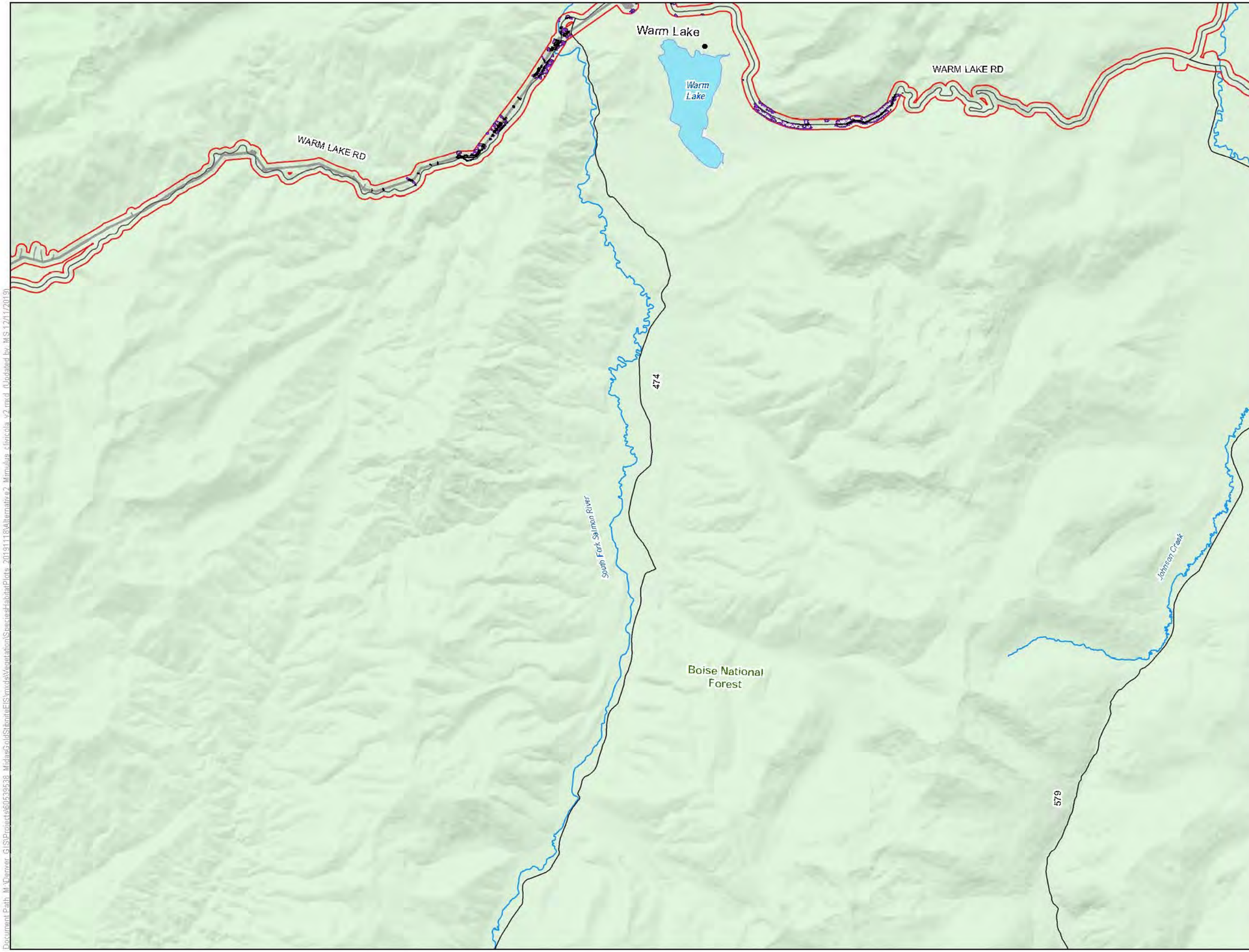

LEGEND

- Habitat Modeling Extent/Area of Potential Indirect Impacts
- Direct Impacts to Mimulus clivicola Habitat
- Clearing of Tall Trees in Mimulus clivicola Habitat for Transmission Line Operation
- Indirect Impacts to Mimulus clivicola Habitat

Project Components*

- Alternative 2 Project Feature

Other Features

- U.S. Forest Service
- Wilderness
- County
- Road
- Stream/River
- Lake/Reservoir

Surface Management Agency

- U.S. Forest Service

*Project Components are associated with Alternative 2

0 0.65 1.3 Miles

1 inch = 1.09 miles when printed at 11x17

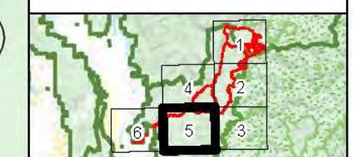

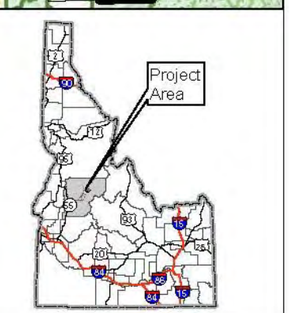

Mimulus clivicola Habitat Alternative 2 Stibnite Gold Project Stibnite, ID

Base Layer: USGS The National Map: 3D Elevation Program. USGS Earth Resources Observation & Science (EROS) Center: GMTED2010. Data refreshed March, 2019.
Other Data Sources: Midas Gold; State of Idaho Geospatial Gateway (INSIDE Idaho); Boise National Forest; Payette National Forest

Map Date: 12/11/2019

Document Path: M:\Denver_GIS\Projects\60539538_MidasGold\StibniteEIS\mxds\Vegetation\SpeciesHabitatPlots_20191118\Alternative2_Mimulus clivicola v2.mxd (Updated by MS 12/11/2019)

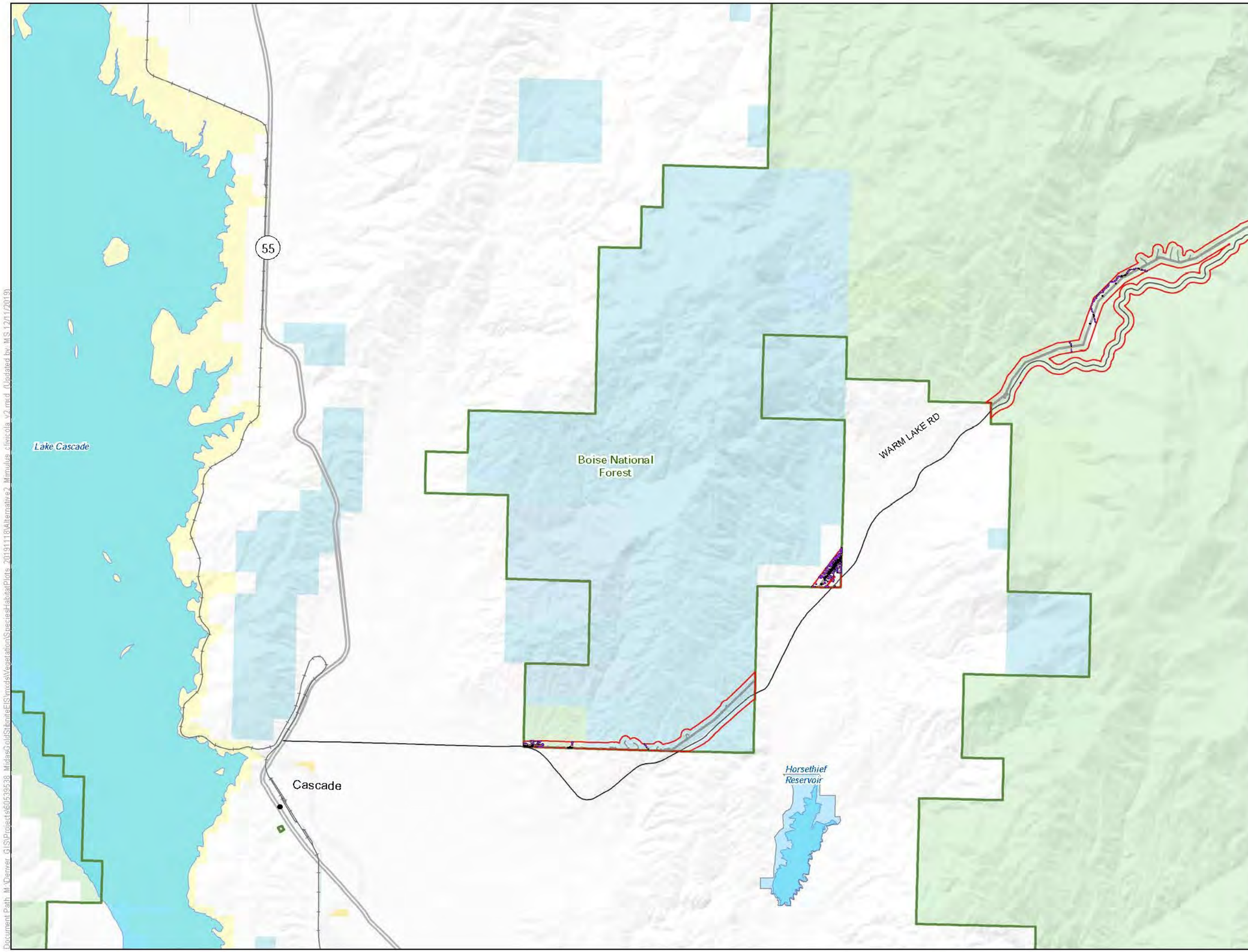

LEGEND

- Habitat Modeling Extent/Area of Potential Indirect Impacts
- Direct Impacts to Mimulus clivicola Habitat
- Clearing of Tall Trees in Mimulus clivicola Habitat for Transmission Line Operation
- Indirect Impacts to Mimulus clivicola Habitat

Project Components*

- Alternative 2 Project Feature

Other Features

- U.S. Forest Service
- Wilderness
- County
- Highway
- Road
- Stream/River
- Lake/Reservoir

Surface Management Agency

- Bureau of Land Management
- Bureau of Reclamation
- Private
- State
- State Fish and Game
- U.S. Forest Service

*Project Components are associated with Alternative 2

0 0.65 1.3 Miles

1 inch = 1.09 miles when printed at 11x17

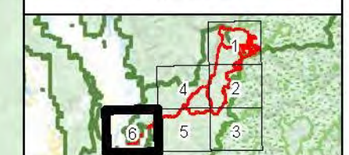

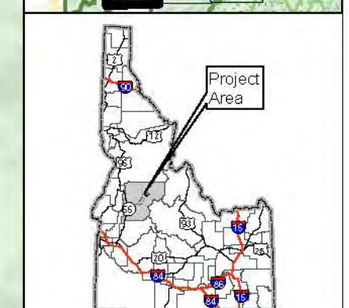

Mimulus clivicola Habitat Alternative 2 Stibnite Gold Project Stibnite, ID

Base Layer: USGS The National Map: 3D Elevation Program. USGS Earth Resources Observation & Science (EROS) Center: GMTED2010. Data refreshed March, 2019.
Other Data Sources: Midas Gold; State of Idaho Geospatial Gateway (INSIDE Idaho); Boise National Forest; Payette National Forest

Map Date: 12/11/2019

Document Path: M:\Denver_GIS\Projects\60539538_MidasGoldStibniteFS\mxds\Vegetation\SpeciesHabitat\Plots_20191118\Alternative2_Mimulus_clivicola_v2.mxd (Updated by MS 12/11/2019)

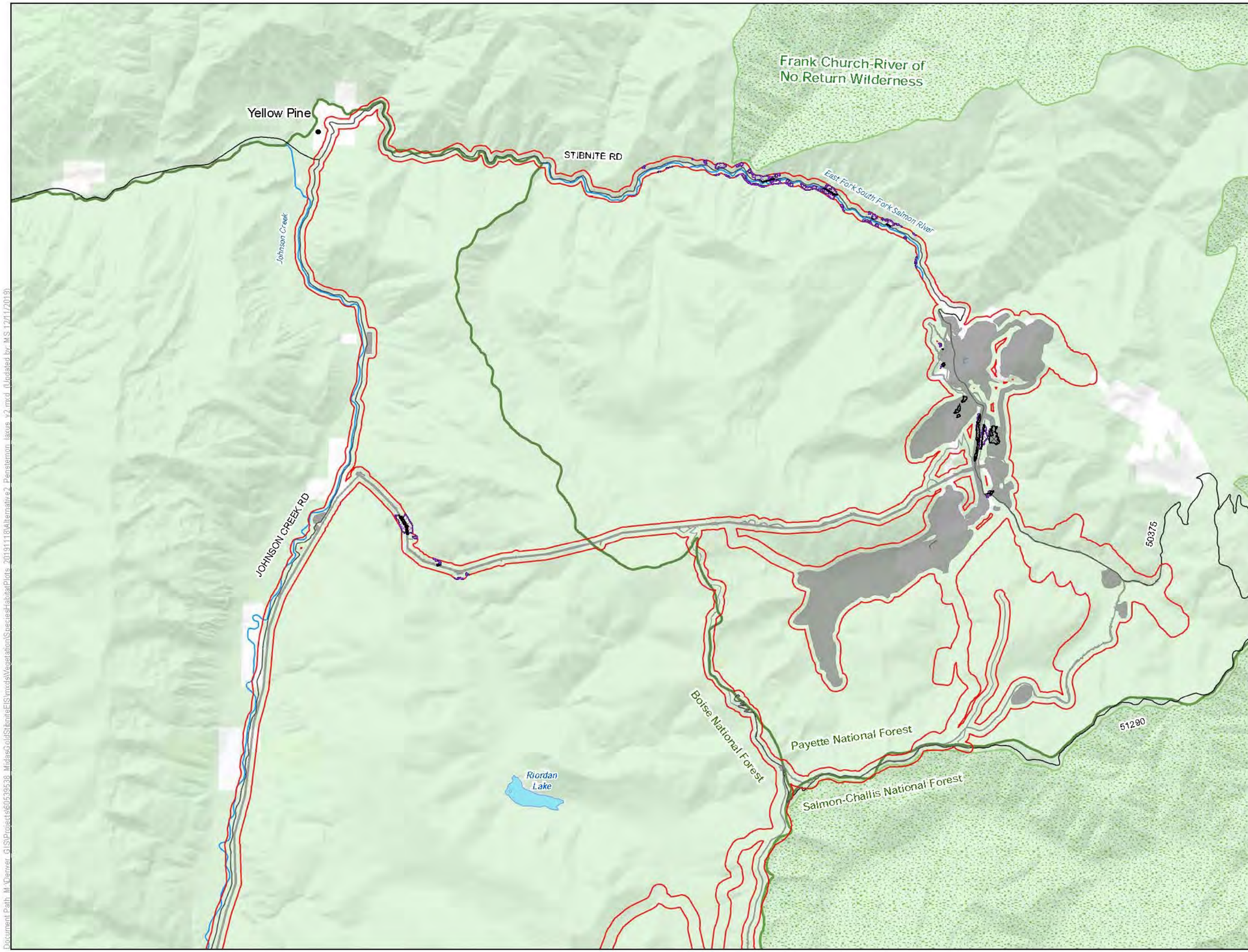

LEGEND

- Habitat Modeling Extent/Area of Potential Indirect Impacts
- Direct Impacts to Penstemon laxus Habitat
- Clearing of Tall Trees in Penstemon laxus Habitat for Transmission Line Operation
- Indirect Impacts to Penstemon laxus Habitat

Project Components*

- Alternative 2 Project Feature

Other Features

- U.S. Forest Service
- Wilderness
- County
- Road
- Stream/River
- Lake/Reservoir

Surface Management Agency

- Private
- U.S. Forest Service

*Project Components are associated with Alternative 2

0 0.65 1.3 Miles

1 inch = 1.09 miles when printed at 11x17

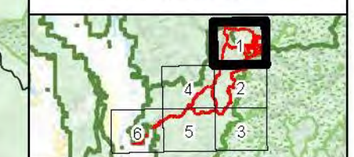

Penstemon laxus Habitat Alternative 2 Stibnite Gold Project Stibnite, ID

Base Layer: USGS The National Map: 3D Elevation Program. USGS Earth Resources Observation & Science (EROS) Center: GMTED2010. Data refreshed March, 2019.
Other Data Sources: Midas Gold; State of Idaho Geospatial Gateway (INSIDE Idaho); Boise National Forest; Payette National Forest

Map Date: 12/11/2019

Document Path: M:\Denver_GIS\Projects\60593538_MidasGoldStibniteEIS\mxd\Vegetation\Species\HabitatPlots_20191118\Alternative2_Penstemon_laxus_v2.mxd (Updated by MS 12/11/2019)

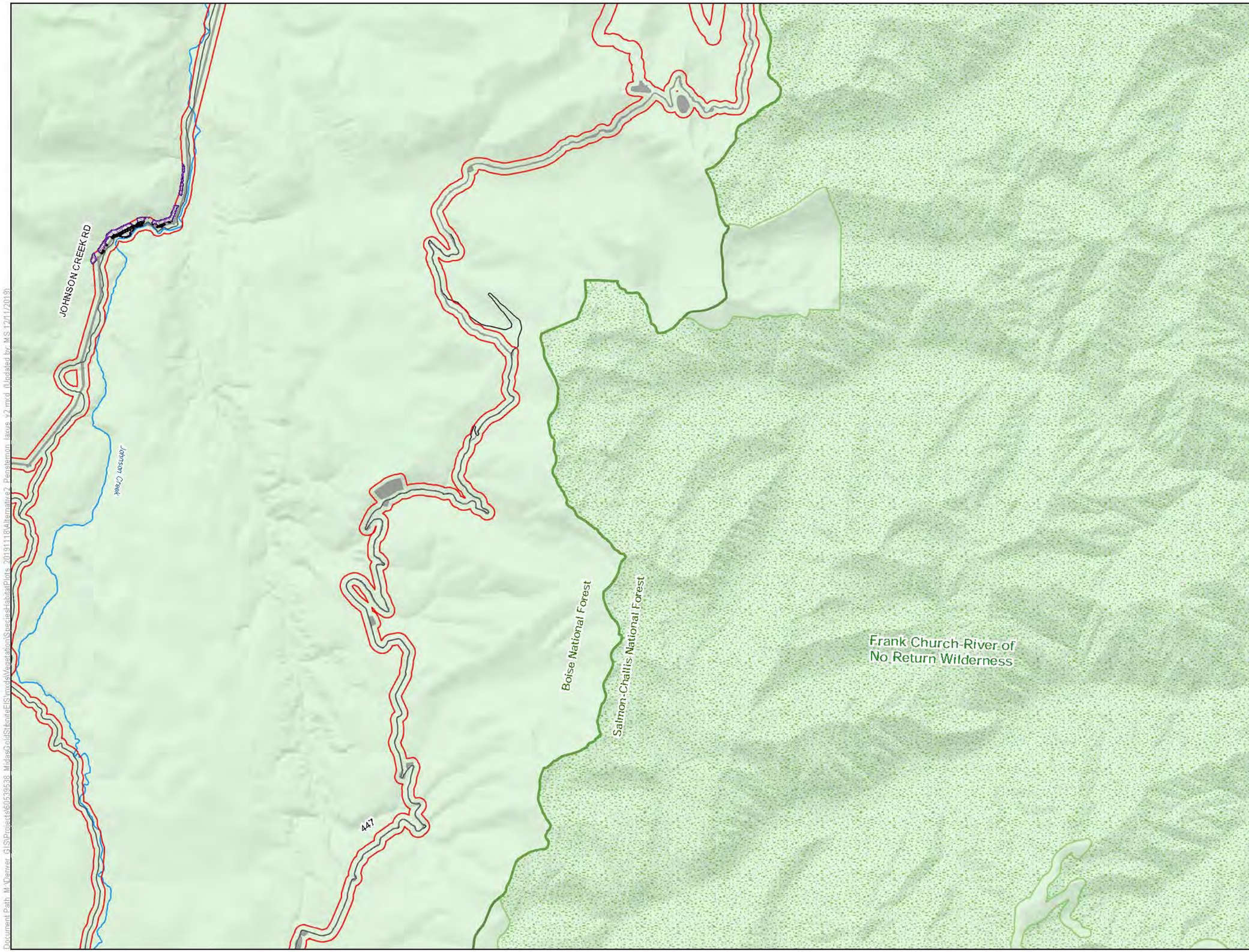

LEGEND

- Habitat Modeling Extent/Area of Potential Indirect Impacts
- Direct Impacts to Penstemon laxus Habitat
- Clearing of Tall Trees in Penstemon laxus Habitat for Transmission Line Operation
- Indirect Impacts to Penstemon laxus Habitat

Project Components*

- Alternative 2 Project Feature

Other Features

- U.S. Forest Service
- Wilderness
- County
- Road
- Stream/River
- Lake/Reservoir

Surface Management Agency

- U.S. Forest Service

*Project Components are associated with Alternative 2

0 0.65 1.3 Miles

1 inch = 1.09 miles when printed at 11x17

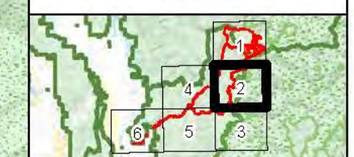

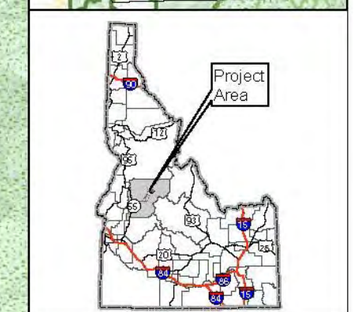

Penstemon laxus Habitat Alternative 2 Stibnite Gold Project Stibnite, ID

Base Layer: USGS The National Map: 3D Elevation Program. USGS Earth Resources Observation & Science (EROS) Center: GMTED2010. Data refreshed March, 2019.
Other Data Sources: Midas Gold; State of Idaho Geospatial Gateway (INSIDE Idaho); Boise National Forest; Payette National Forest

Map Date: 12/11/2019

Document Path: M:\Denver_GIS\Projects\60539538_MidasGoldStibniteEIS\mxd\Vegetation\SensitiveHabitat\Plts_20191118\Alternative 2_Penstemon laxus v2.mxd (Updated by MS 12/11/2019)

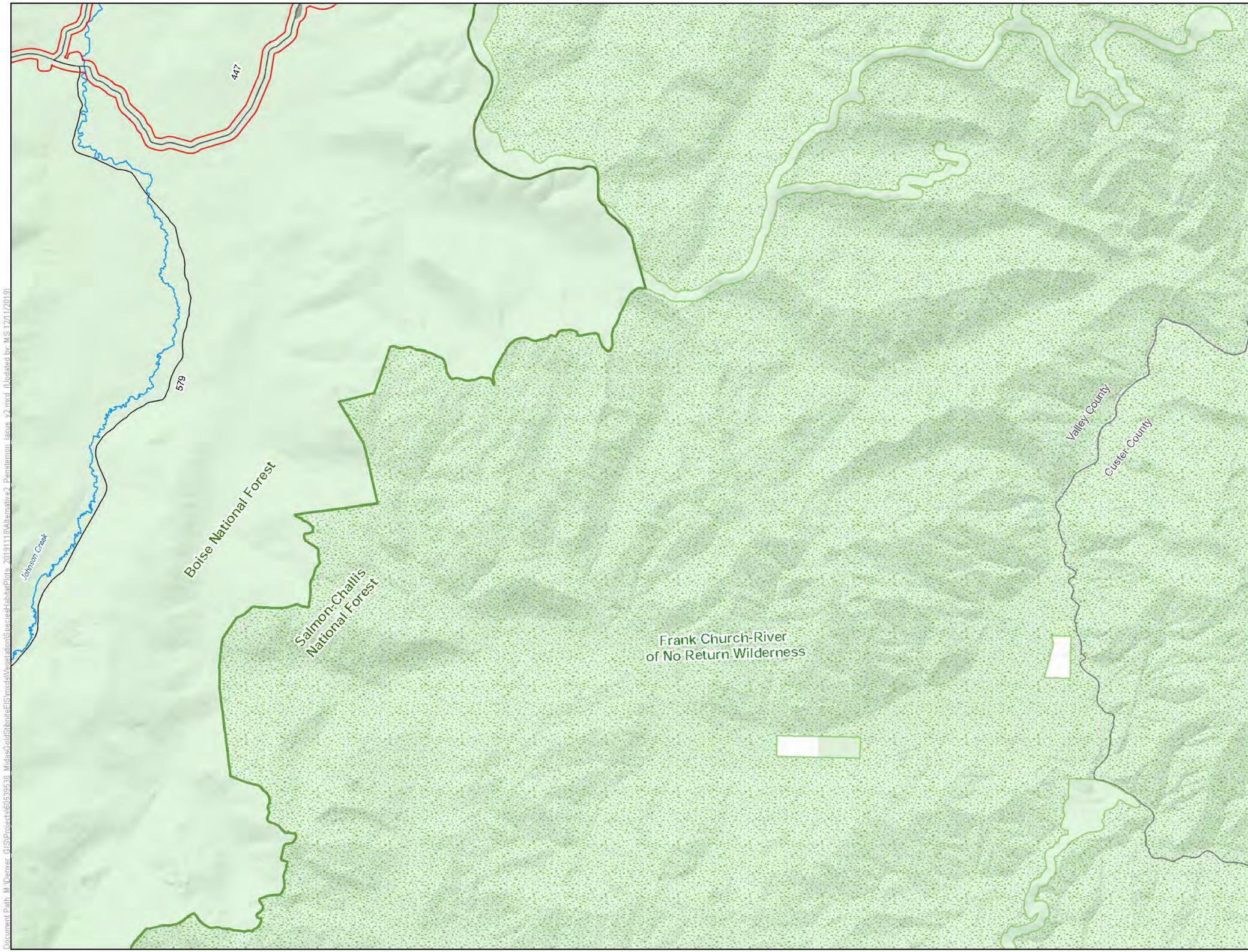

LEGEND

- Habitat Modeling Extent/Area of Potential Indirect Impacts

Project Components*

- Alternative 2 Project Feature

Other Features

- U.S. Forest Service
- Wilderness
- County
- Road
- Stream/River
- Lake/Reservoir

Surface Management Agency

- Private
- U.S. Forest Service

*Project Components are associated with Alternative 2

0 0.65 1.3 Miles

1 inch = 1.09 miles when printed at 11x17

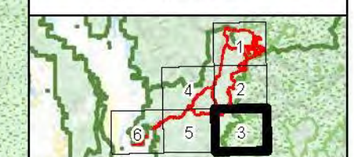

Penstemon laxus Habitat Alternative 2 Stibnite Gold Project Stibnite, ID

Base Layer: USGS The National Map: 3D Elevation Program. USGS Earth Resources Observation & Science (EROS) Center: GMTED2010. Data refreshed March, 2019.
Other Data Sources: Midas Gold; State of Idaho Geospatial Gateway (INSIDE Idaho); Boise National Forest; Payette National Forest

Map Date: 12/11/2019

Document Path: M:\Denver_GIS\Projects\60539638_MidasGoldStibniteEIS\mxds\Vegetation\Species\Habitat\Plots_20191118\Alternative2_Penstemon_laxus_v2.mxd (Updated by MS 12/11/2019)

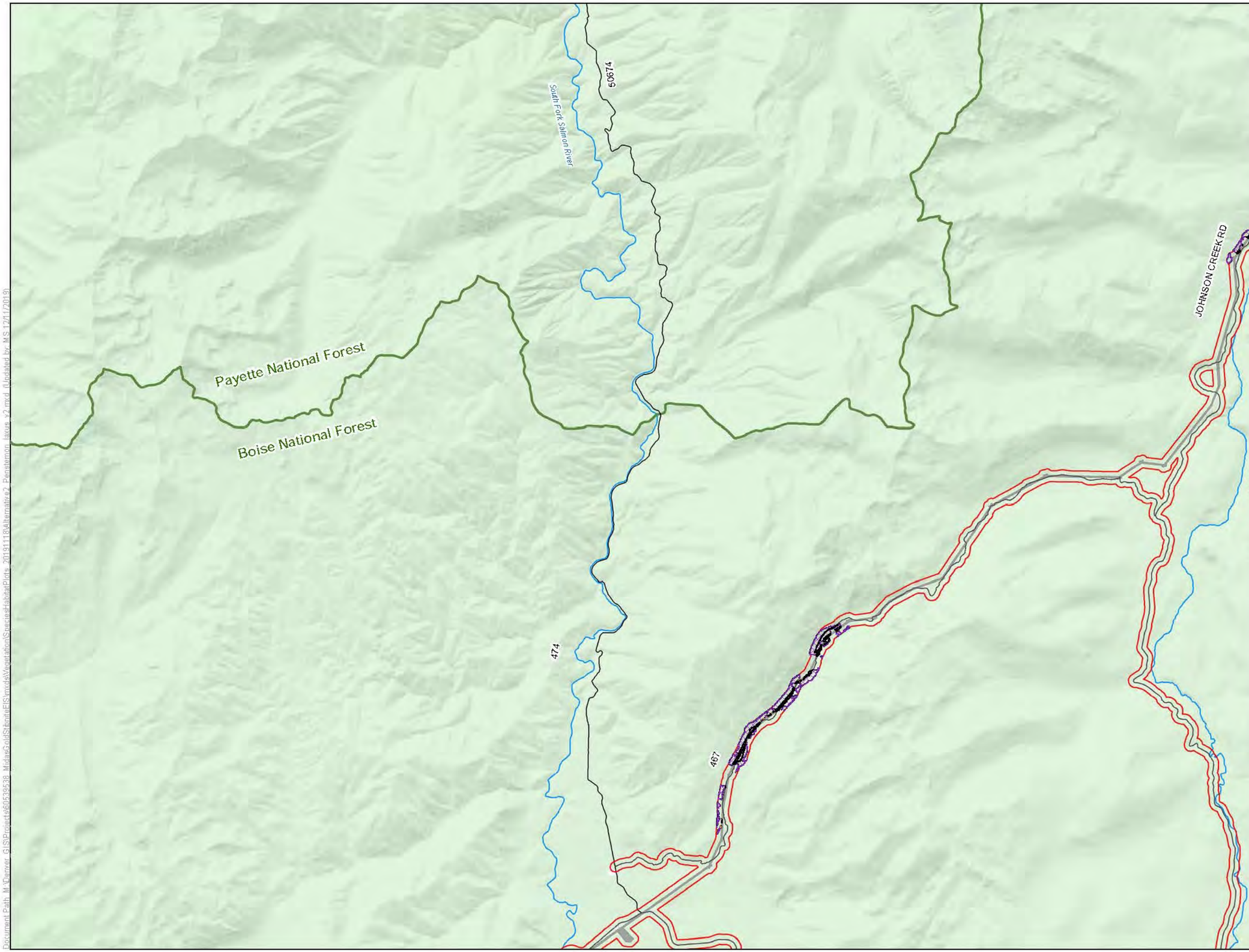

LEGEND

- Habitat Modeling Extent/Area of Potential Indirect Impacts
- Direct Impacts to Penstemon laxus Habitat
- Clearing of Tall Trees in Penstemon laxus Habitat for Transmission Line Operation
- Indirect Impacts to Penstemon laxus Habitat

Project Components*

- Alternative 2 Project Feature

Other Features

- U.S. Forest Service
- Wilderness
- County
- Road
- Stream/River
- Lake/Reservoir

Surface Management Agency

- Private
- U.S. Forest Service

*Project Components are associated with Alternative 2

0 0.65 1.3 Miles

1 inch = 1.09 miles when printed at 11x17

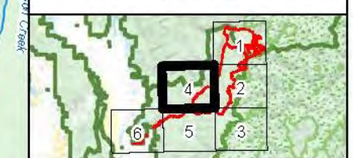

Penstemon laxus Habitat Alternative 2 Stibnite Gold Project Stibnite, ID

Base Layer: USGS The National Map: 3D Elevation Program. USGS Earth Resources Observation & Science (EROS) Center: GMTED2010. Data refreshed March, 2019.
Other Data Sources: Midas Gold; State of Idaho Geospatial Gateway (INSIDE Idaho); Boise National Forest; Payette National Forest

Map Date: 12/11/2019

Document Path: M:\Denver_GIS\Projects\60539538_MidasGoldStibniteEIS\mxds\Vegetation\Species\HabitatPlots_20191118\Alternative2_Penstemon_laxus_v2.mxd (Updated by MS 12/11/2019)

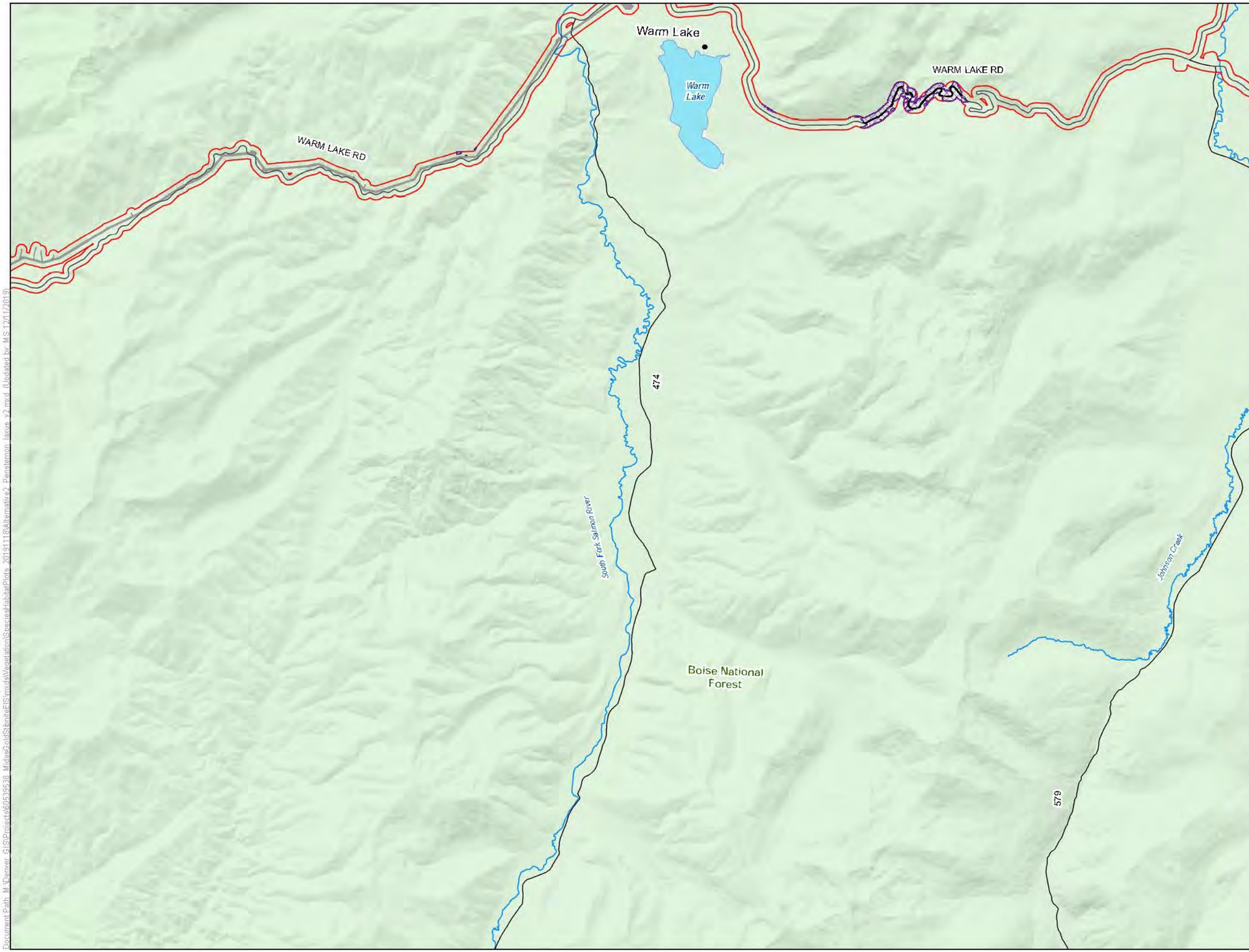

LEGEND

- Habitat Modeling Extent/Area of Potential Indirect Impacts
- Direct Impacts to Penstemon laxus Habitat
- Indirect Impacts to Penstemon laxus Habitat

Project Components*

- Alternative 2 Project Feature

Other Features

- U.S. Forest Service
- Wilderness
- County
- Road
- Stream/River
- Lake/Reservoir

Surface Management Agency

- U.S. Forest Service

*Project Components are associated with Alternative 2

0 0.65 1.3 Miles

1 inch = 1.09 miles when printed at 11x17

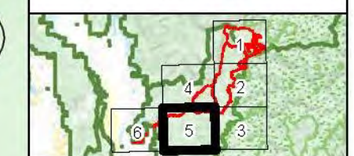

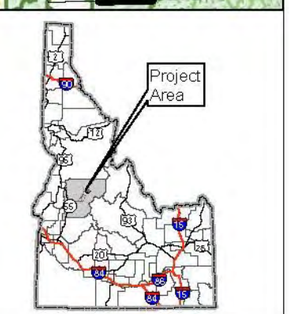

Penstemon laxus Habitat Alternative 2 Stibnite Gold Project Stibnite, ID

Base Layer: USGS The National Map: 3D Elevation Program. USGS Earth Resources Observation & Science (EROS) Center: GMTED2010. Data refreshed March, 2019.
Other Data Sources: Midas Gold; State of Idaho Geospatial Gateway (INSIDE Idaho); Boise National Forest; Payette National Forest

Map Date: 12/11/2019

Document Path: M:\Denver_GIS\Projects\60539538_MidasGold\Stibnite\EIS\mxds\Vegetation\SpeciesHabitatPlots_20191118\Alternative2_Penstemon_laxus_v2.mxd (Updated by MS 12/11/2019)

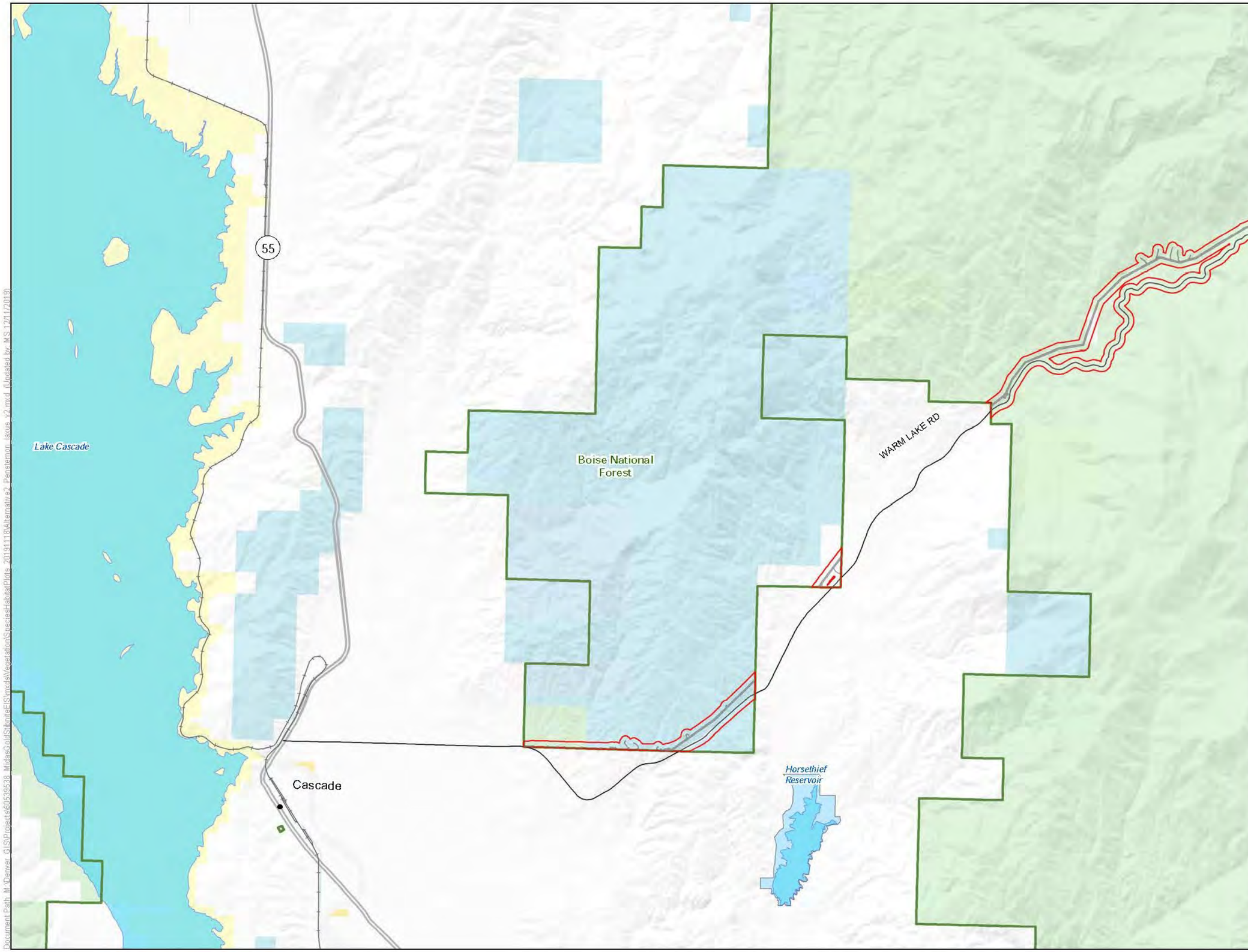

LEGEND

- Habitat Modeling Extent/Area of Potential Indirect Impacts

Project Components*

- Alternative 2 Project Feature

Other Features

- U.S. Forest Service
- Wilderness
- County
- Highway
- Road
- Stream/River
- Lake/Reservoir

Surface Management Agency

- Bureau of Land Management
- Bureau of Reclamation
- Private
- State
- State Fish and Game
- U.S. Forest Service

*Project Components are associated with Alternative 2

0 0.65 1.3 Miles

1 inch = 1.09 miles when printed at 11x17

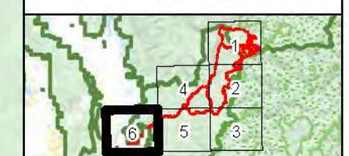

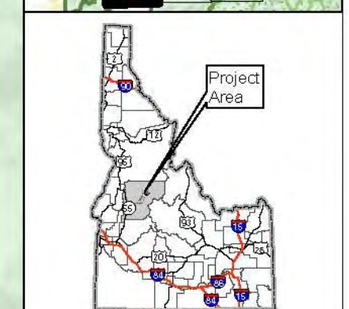

Penstemon laxus Habitat Alternative 2 Stibnite Gold Project Stibnite, ID

Base Layer: USGS The National Map: 3D Elevation Program. USGS Earth Resources Observation & Science (EROS) Center: GMTED2010. Data refreshed March, 2019.
Other Data Sources: Midas Gold; State of Idaho Geospatial Gateway (INSIDE Idaho); Boise National Forest; Payette National Forest

Map Date: 12/11/2019

Document Path: M:\Denver_GIS\Projects\60539538_MidasGoldStibniteEIS\mxds\Vegetation\SpeciesHabitatPlots_20191118\Alternative2_Penstemon_laxus_v2.mxd (Updated by MS 12/11/2019)

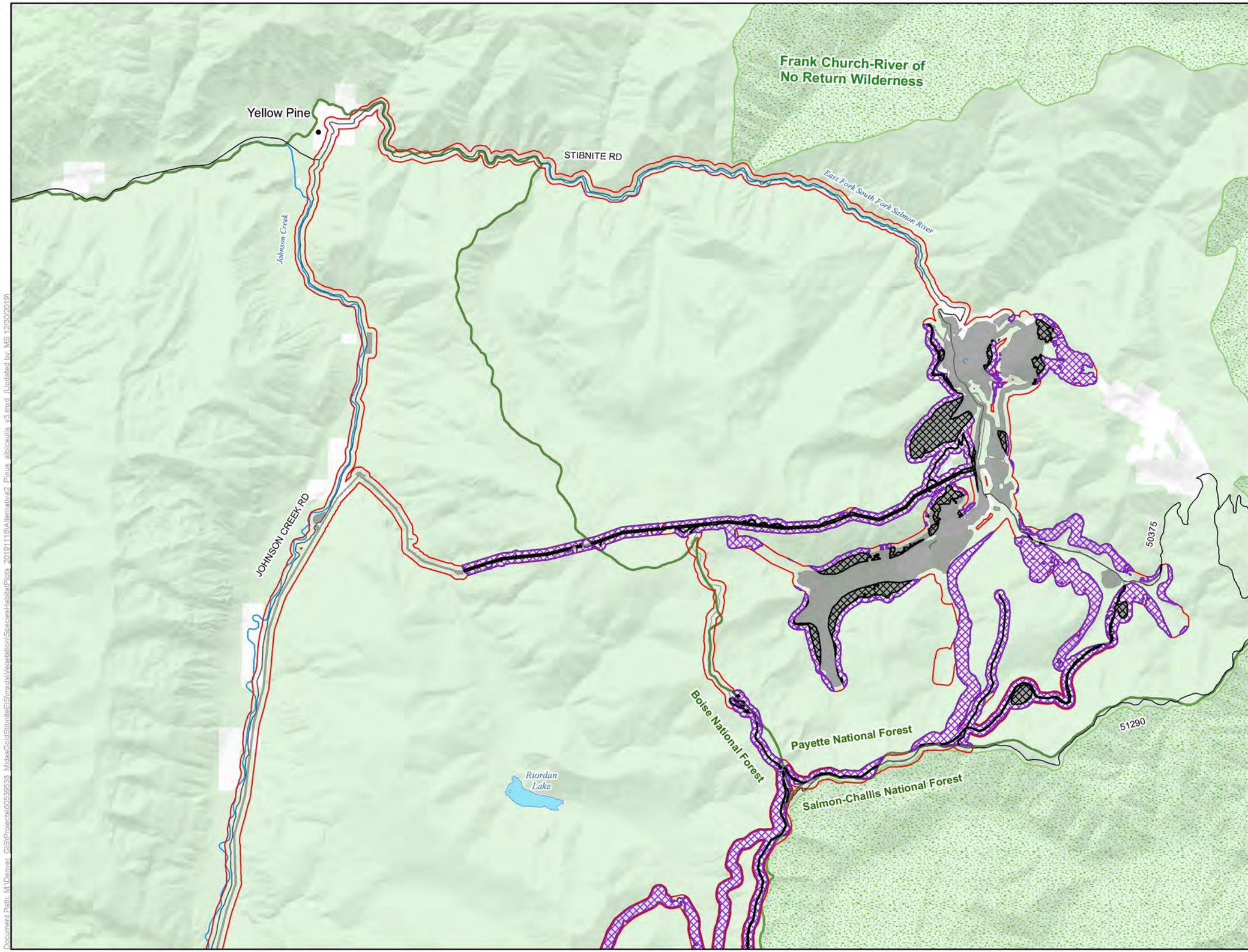

LEGEND

- Habitat Modeling Extent/Area of Potential Indirect Impacts
- Direct Impacts to Pinus albicaulis Habitat
- Clearing of Tall Trees in Pinus albicaulis Habitat for Transmission Line Operation
- Indirect Impacts to Pinus albicaulis Habitat

Project Components*

- Alternative 2 Project Feature

Other Features

- U.S. Forest Service
- Wilderness
- County
- Road
- Stream/River
- Lake/Reservoir

Surface Management

- Private
- U.S. Forest Service

*Project Components are associated with Alternative 2

0 0.65 1.3 Miles

1 inch = 1.09 miles when printed at 11x17

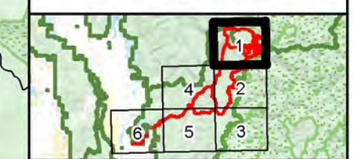

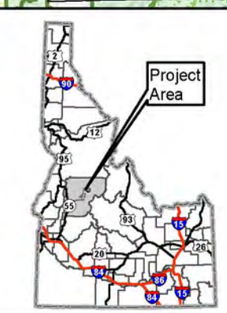

Pinus albicaulis Habitat Alternative 2 Stibnite Gold Project Stibnite, ID

Base Layer: USGS The National Map: 3D Elevation Program. USGS Earth Resources Observation & Science (EROS) Center: GMTED2010. Data refreshed March, 2019.
Other Data Sources: Midas Gold; State of Idaho Geospatial Gateway (INSIDE Idaho); Boise National Forest; Payette National Forest

Map Date: 12/30/2019

Document Path: M:\Denver_GIS\Projects\60599538_MidasGoldStibniteEIS\mxds\Vegetation\SpeciesHabitatPlots_20191118\Alternative2_Pinus_albicaulis_v3.mxd (Updated by MS 12/30/2019)

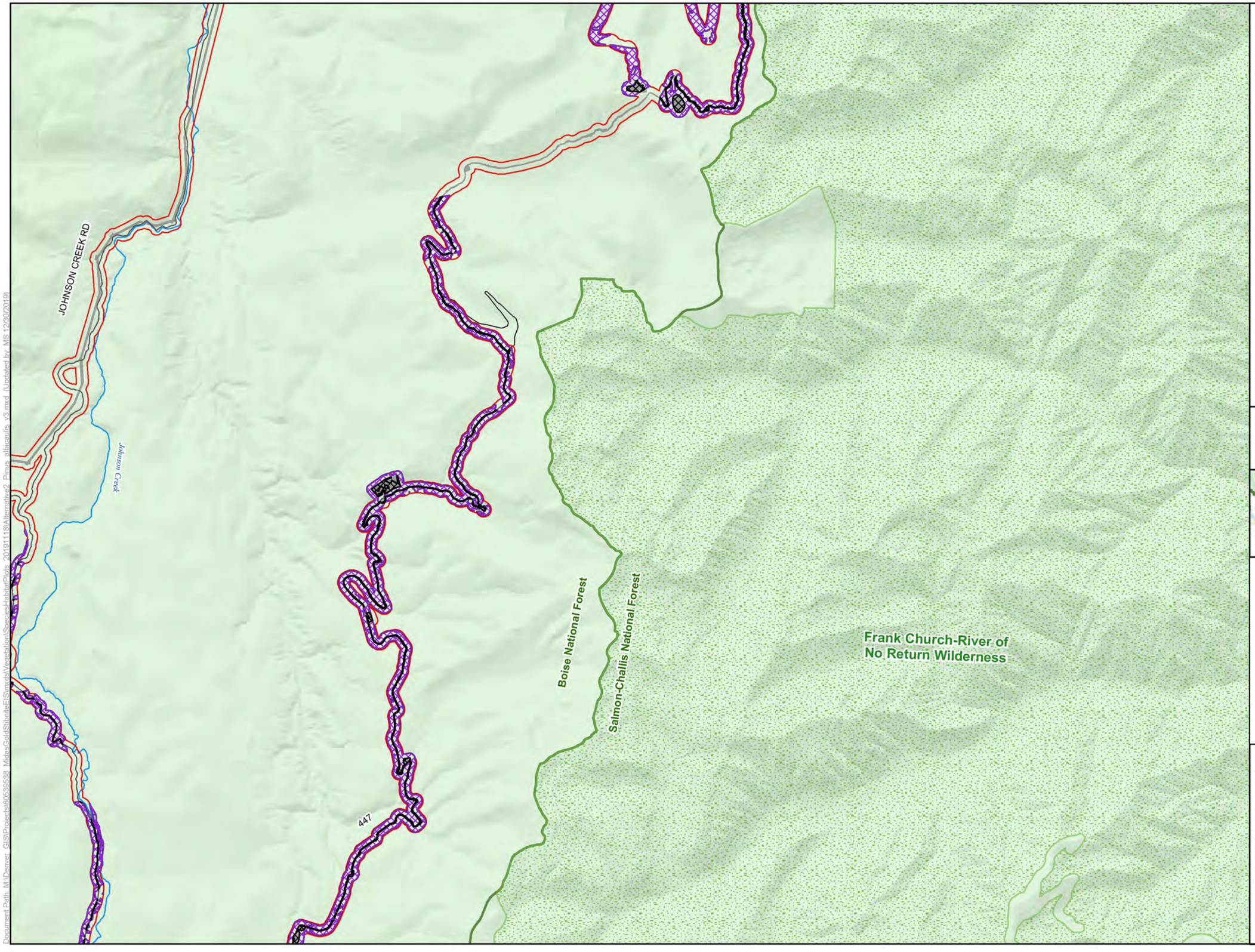

LEGEND

- Habitat Modeling Extent/Area of Potential Indirect Impacts
- Direct Impacts to Pinus albicaulis Habitat
- Indirect Impacts to Pinus albicaulis Habitat

Project Components*

- Alternative 2 Project Feature

Other Features

- U.S. Forest Service
- Wilderness
- County
- Road
- Stream/River
- Lake/Reservoir

Surface Management

- U.S. Forest Service

*Project Components are associated with Alternative 2

0 0.65 1.3 Miles

1 inch = 1.09 miles when printed at 11x17

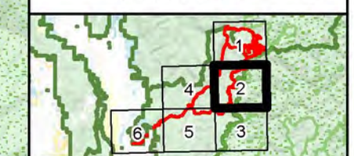

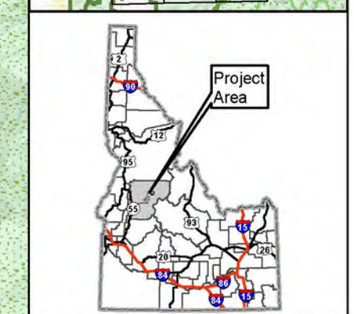

Pinus albicaulis Habitat Alternative 2 Stibnite Gold Project Stibnite, ID

Base Layer: USGS The National Map: 3D Elevation Program. USGS Earth Resources Observation & Science (EROS) Center: GMTED2010. Data refreshed March, 2019.
Other Data Sources: Midas Gold; State of Idaho Geospatial Gateway (INSIDE Idaho); Boise National Forest; Payette National Forest

Map Date: 12/30/2019

Document Path: M:\Denver_GIS\Projects\60539538_MidasGoldStibniteEIS\mxds\Vegetation\SpeciesHabitatPlots_20191118\Alternative2_Pinus_albicaulis_v3.mxd (Updated by: MS 12/30/2019)

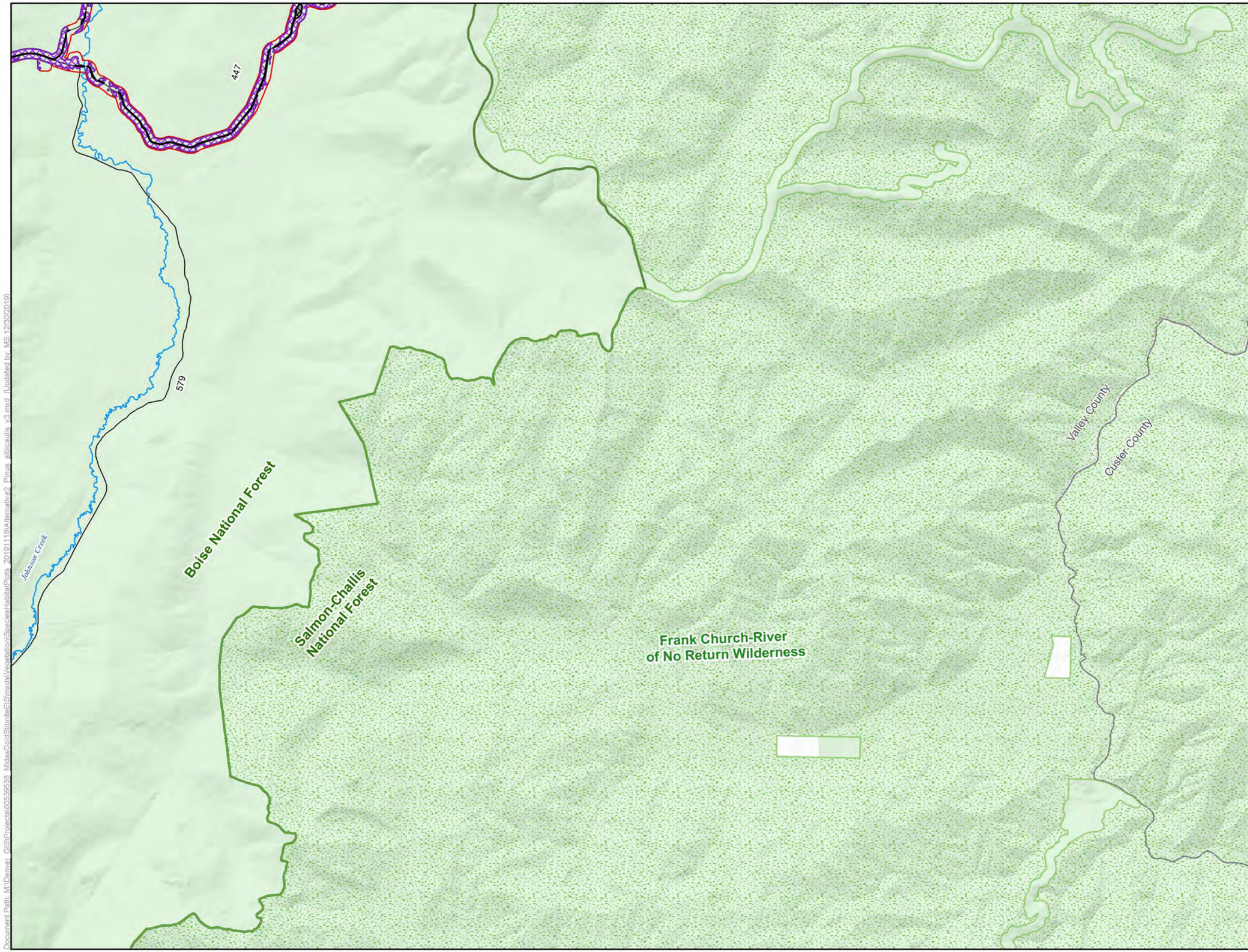

LEGEND

- Habitat Modeling Extent/Area of Potential Indirect Impacts
- Direct Impacts to Pinus albicaulis Habitat
- Indirect Impacts to Pinus albicaulis Habitat

Project Components*

- Alternative 2 Project Feature

Other Features

- U.S. Forest Service
- Wilderness
- County
- Road
- Stream/River
- Lake/Reservoir

Surface Management

- Private
- U.S. Forest Service

*Project Components are associated with Alternative 2

0 0.65 1.3 Miles

1 inch = 1.09 miles when printed at 11x17

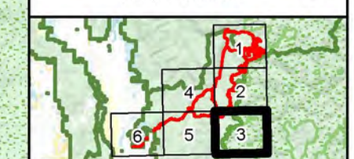

Pinus albicaulis Habitat Alternative 2 Stibnite Gold Project Stibnite, ID

Base Layer: USGS The National Map: 3D Elevation Program. USGS Earth Resources Observation & Science (EROS) Center: GMTED2010. Data refreshed March, 2019.
Other Data Sources: Midas Gold; State of Idaho Geospatial Gateway (INSIDE Idaho); Boise National Forest; Payette National Forest

Map Date: 12/30/2019

Document Path: M:\Denver_GIS\Projects\60559538_MidasGoldStibniteEIS\mxd\Vegetation\SpeciesHabitat\Plots_20191113\Alternative2_Pinus_albicaulis_v3.mxd (Updated by MS 12/30/2019)

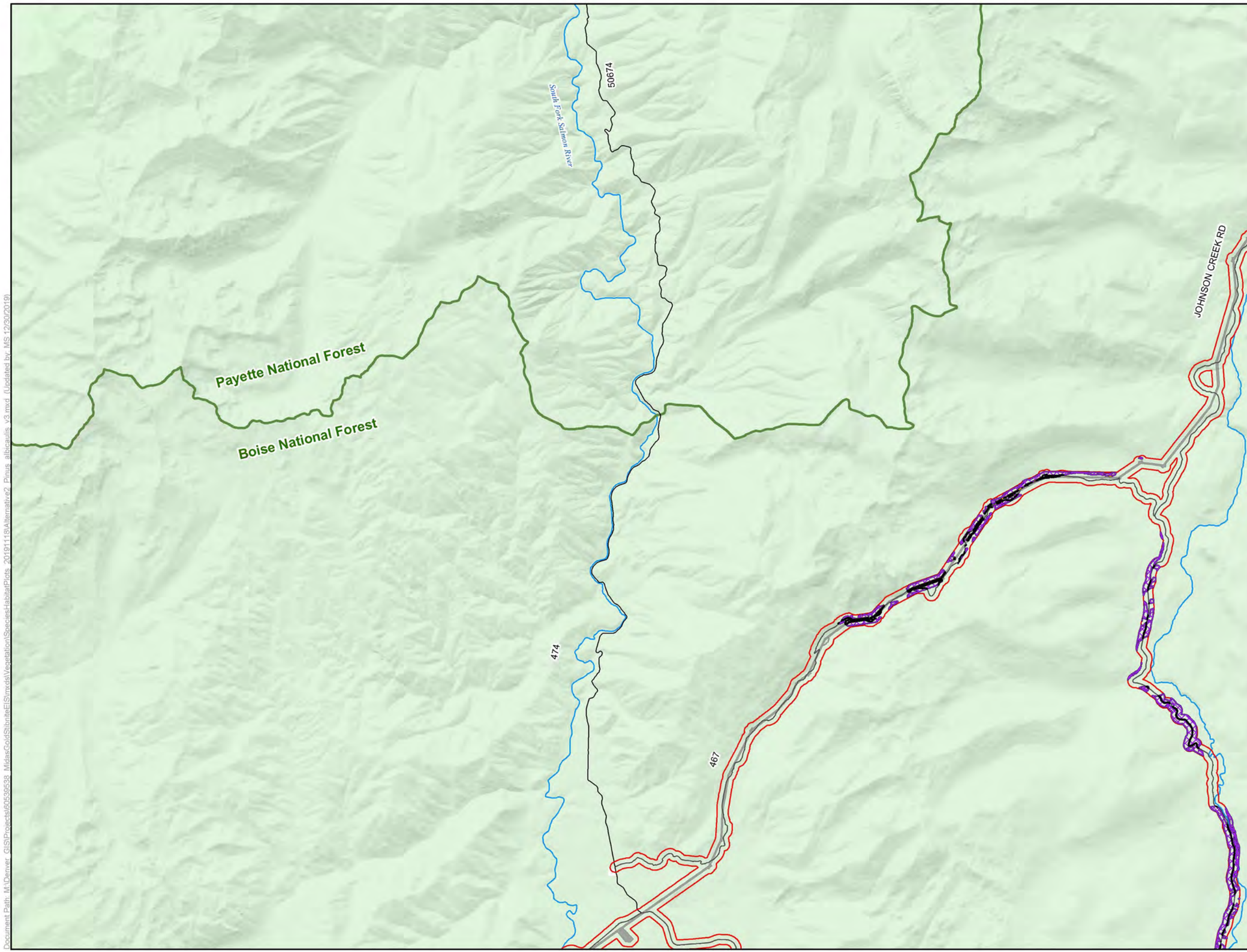

LEGEND

- Habitat Modeling Extent/Area of Potential Indirect Impacts
- Direct Impacts to Pinus albicaulis Habitat
- Clearing of Tall Trees in Pinus albicaulis Habitat for Transmission Line Operation
- Indirect Impacts to Pinus albicaulis Habitat

Project Components*

- Alternative 2 Project Feature

Other Features

- U.S. Forest Service
- Wilderness
- County
- Road
- Stream/River
- Lake/Reservoir

Surface Management Agency

- Private
- U.S. Forest Service

*Project Components are associated with Alternative 2

0 0.65 1.3 Miles

1 inch = 1.09 miles when printed at 11x17

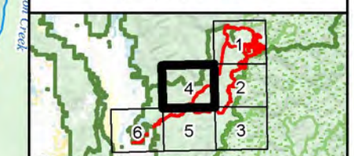

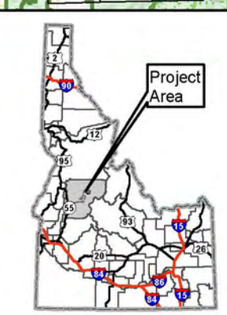

Pinus albicaulis Habitat Alternative 2 Stibnite Gold Project Stibnite, ID

Base Layer: USGS The National Map: 3D Elevation Program. USGS Earth Resources Observation & Science (EROS) Center: GMTED2010. Data refreshed March, 2019.
Other Data Sources: Midas Gold; State of Idaho Geospatial Gateway (INSIDE Idaho); Boise National Forest; Payette National Forest

Map Date: 12/30/2019

Document Path: M:\Denver_GIS\Projects\60599598_MidasGoldStibniteEIS\mxds\Vegetation\SpeciesHabitatPlots_20191118\Alternative2_Pinus_albicaulis_v3.mxd (Updated by MS 12/30/2019)

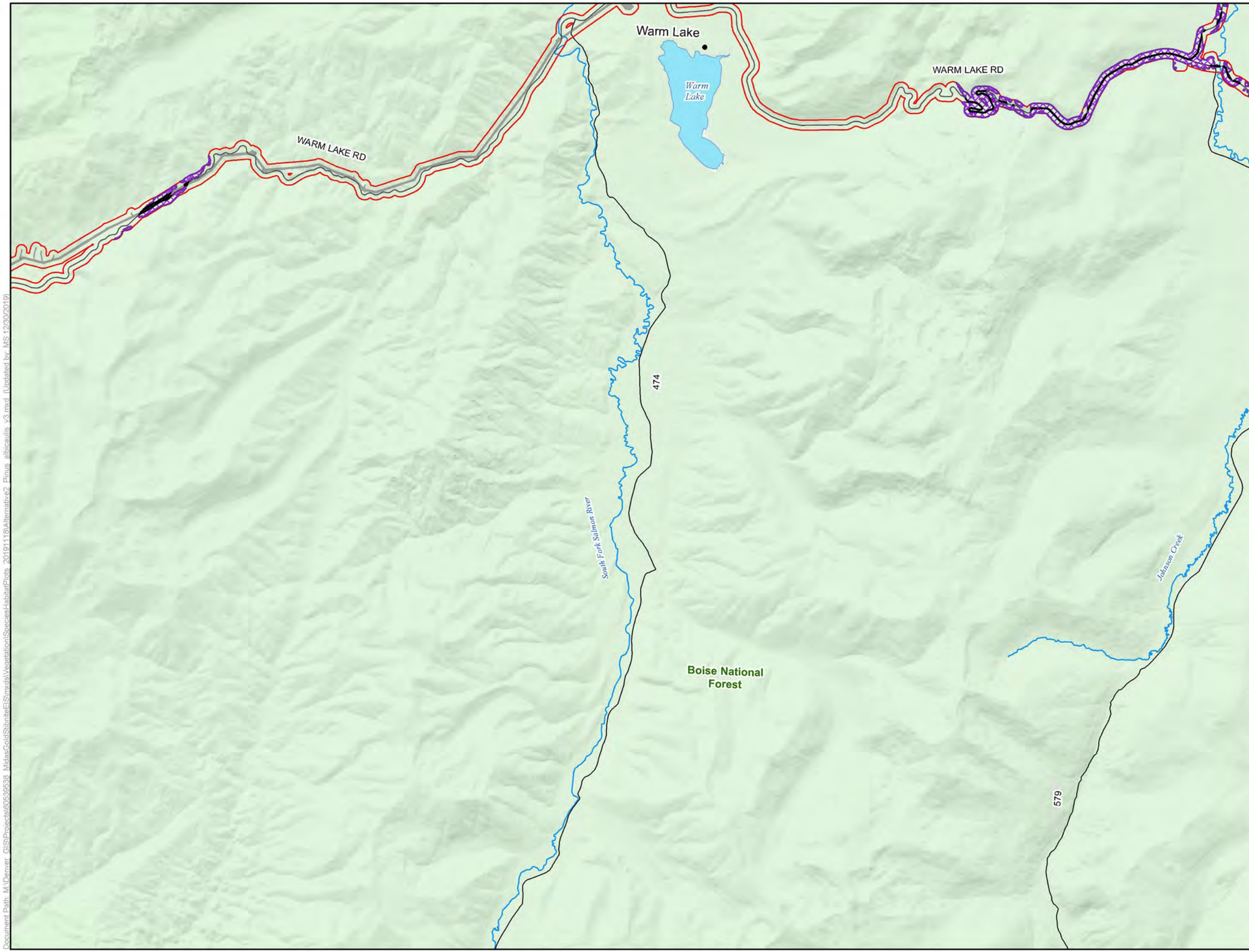

LEGEND

- Habitat Modeling Extent/Area of Potential Indirect Impacts
- Direct Impacts to Pinus albicaulis Habitat
- Clearing of Tall Trees in Pinus albicaulis Habitat for Transmission Line Operation
- Indirect Impacts to Pinus albicaulis Habitat

Project Components*

- Alternative 2 Project Feature

Other Features

- U.S. Forest Service
- Wilderness
- County
- Road
- Stream/River
- Lake/Reservoir

Surface Management Agency

- U.S. Forest Service

*Project Components are associated with Alternative 2

0 0.65 1.3 Miles

1 inch = 1.09 miles when printed at 11x17

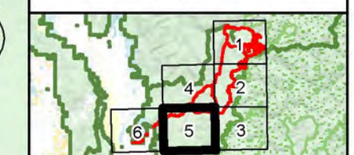

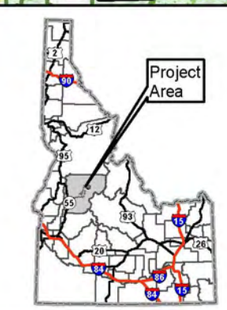

Pinus albicaulis Habitat Alternative 2 Stibnite Gold Project Stibnite, ID

Base Layer: USGS The National Map: 3D Elevation Program. USGS Earth Resources Observation & Science (EROS) Center: GMTED2010. Data refreshed March, 2019.
Other Data Sources: Midas Gold; State of Idaho Geospatial Gateway (INSIDE Idaho); Boise National Forest; Payette National Forest

Map Date: 12/30/2019

Document Path: M:\Denver_GIS\Projects\60599598_MidasGold\StibniteEIS\mxds\Vegetation\SpeciesHabitat\Plots_20191118\Alternative2_Pinus_albicaulis_v3.mxd (Updated by MS 12/30/2019)

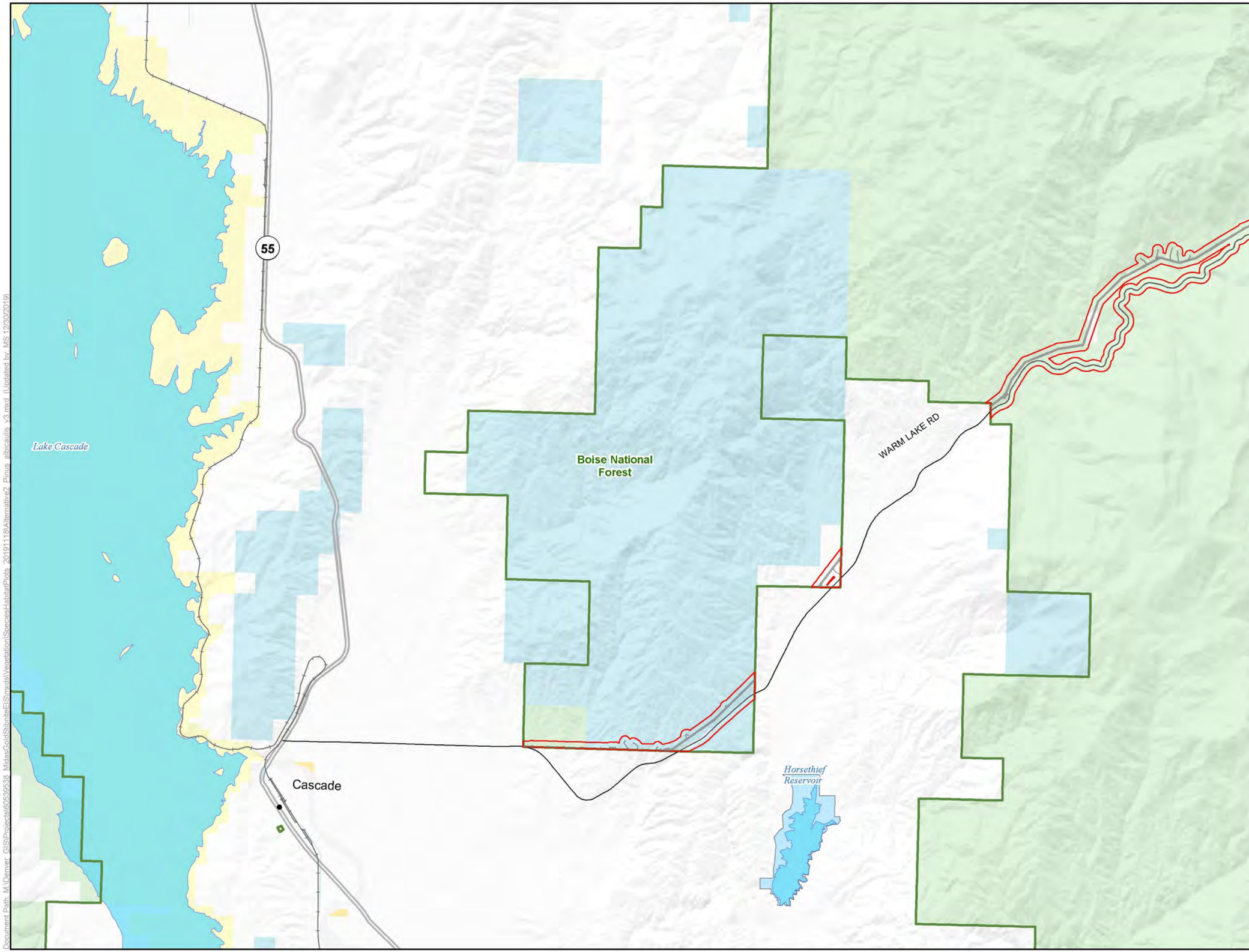

LEGEND

- Habitat Modeling Extent/Area of Potential Indirect Impacts
- Indirect Impacts to Pinus albicaulis Habitat

Project Components*

- Alternative 2 Project Feature

Other Features

- U.S. Forest Service
- Wilderness
- County
- Highway
- Road
- Stream/River
- Lake/Reservoir

Surface Management Agency

- Bureau of Land Management
- Bureau of Reclamation
- Private
- State
- State Fish and Game
- U.S. Forest Service

*Project Components are associated with Alternative 2

0 0.65 1.3 Miles

1 inch = 1.09 miles when printed at 11x17

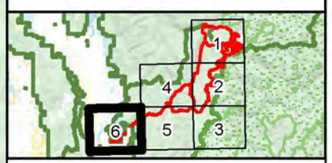

Pinus albicaulis Habitat Alternative 2 Stibnite Gold Project Stibnite, ID

Base Layer: USGS The National Map: 3D Elevation Program. USGS Earth Resources Observation & Science (EROS) Center: GMTED2010. Data refreshed March, 2019.
Other Data Sources: Midas Gold; State of Idaho Geospatial Gateway (INSIDE Idaho); Boise National Forest; Payette National Forest

Map Date: 12/30/2019

Document Path: M:\Denver_GIS\Projects\60559538_MidasGoldStibniteEIS\maps\Vegetation\SpeciesHabitat\Plots_20191113\Alternative2_Pinus_albicaulis_v3.mxd (Updated by MS 12/30/2019)

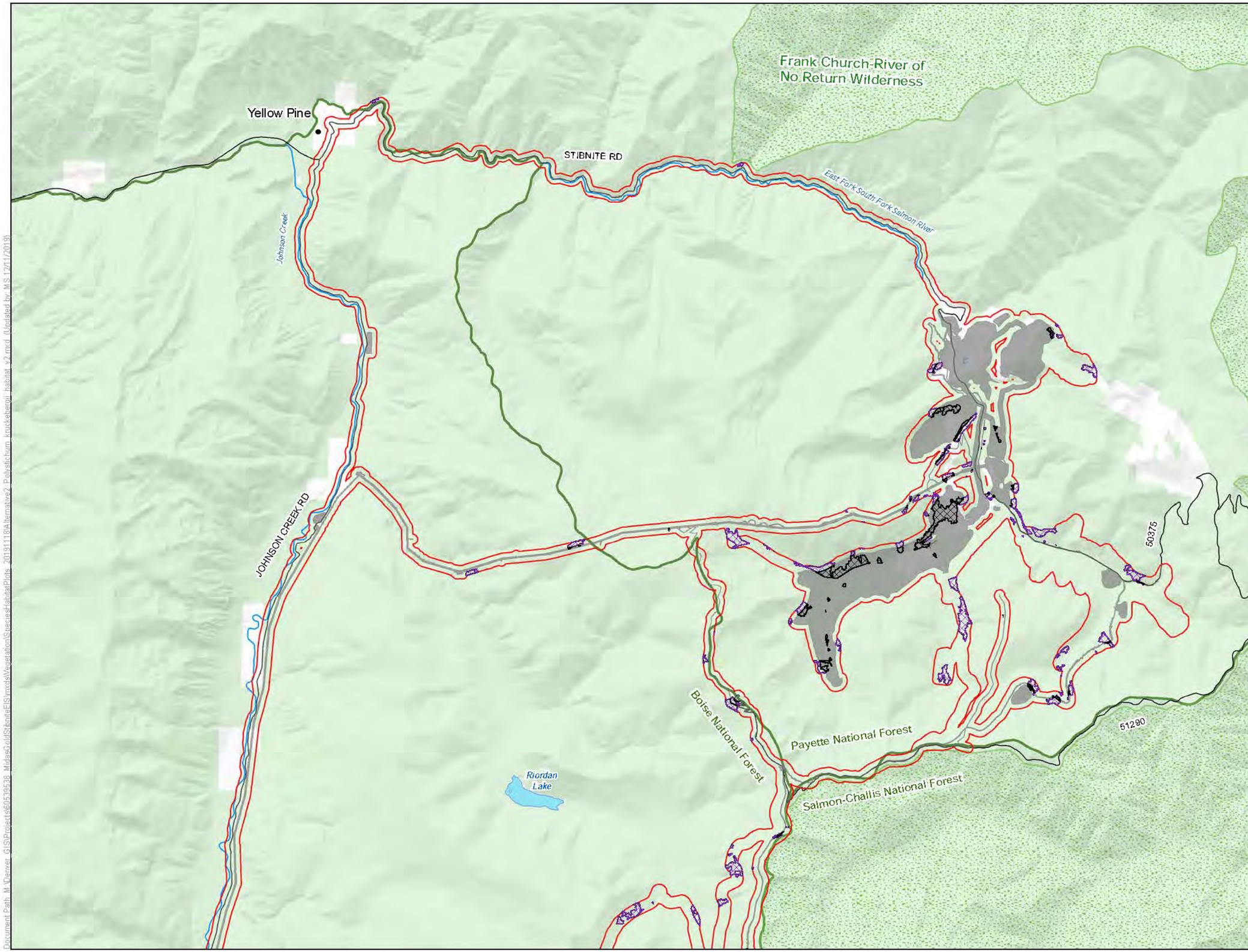

LEGEND

- Habitat Modeling Extent/Area of Potential Indirect Impacts
- Direct Impacts to Polystichum kruckebergii Habitat
- Clearing of Tall Trees in Polystichum kruckebergii Habitat for Transmission Line Operation
- Indirect Impacts to Polystichum kruckebergii Habitat

Project Components*

- Alternative 2 Project Feature

Other Features

- U.S. Forest Service
- Wilderness
- County
- Road
- Stream/River
- Lake/Reservoir

Surface Management Agency

- Private
- U.S. Forest Service

*Project Components are associated with Alternative 2

0 0.65 1.3 Miles

1 inch = 1.09 miles when printed at 11x17

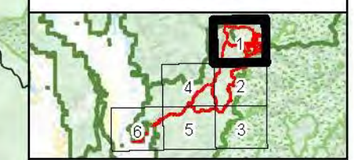

Polystichum kruckebergii Habitat Alternative 2 Stibnite Gold Project Stibnite, ID

Base Layer: USGS The National Map: 3D Elevation Program. USGS Earth Resources Observation & Science (EROS) Center: GMTED2010. Data refreshed March, 2019.
Other Data Sources: Midas Gold; State of Idaho Geospatial Gateway (INSIDE Idaho); Boise National Forest; Payette National Forest

Map Date: 12/11/2019

Document Path: M:\Denver GIS\Projects\60539638_MidasGoldStibniteEIS\mxds\Vegetation\Species\HabitatPlots_20191118\Alternative2_Polystichum_kruckebergii_habitat_v2.mxd (Updated by MS 12/11/2019)

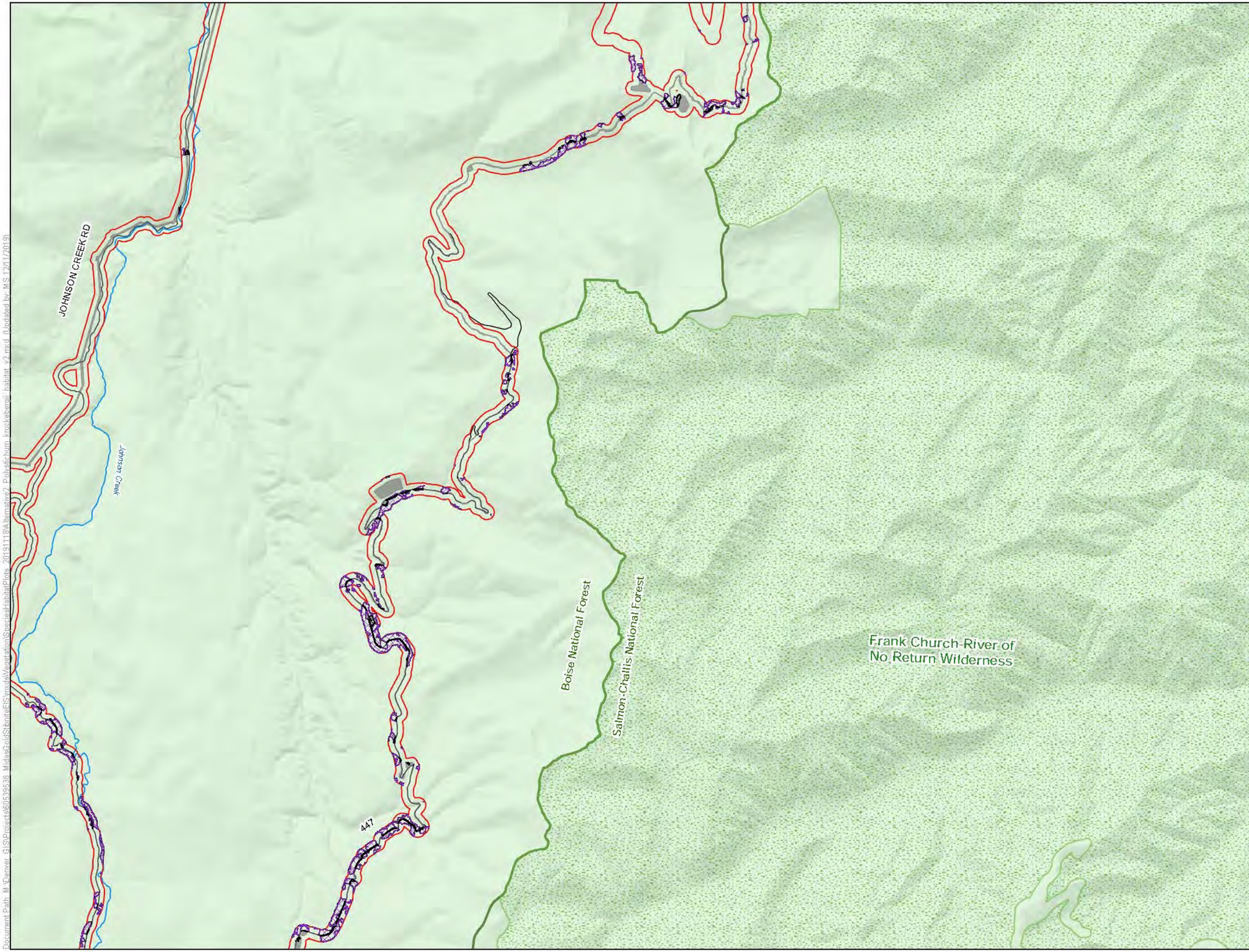

LEGEND

- Habitat Modeling Extent/Area of Potential Indirect Impacts
- Direct Impacts to Polystichum kruckebergii Habitat
- Clearing of Tall Trees in Polystichum kruckebergii Habitat for Transmission Line Operation
- Indirect Impacts to Polystichum kruckebergii Habitat

Project Components*

- Alternative 2 Project Feature

Other Features

- U.S. Forest Service
- Wilderness
- County
- Road
- Stream/River
- Lake/Reservoir

Surface Management Agency

- U.S. Forest Service

*Project Components are associated with Alternative 2

0 0.65 1.3 Miles

1 inch = 1.09 miles when printed at 11x17

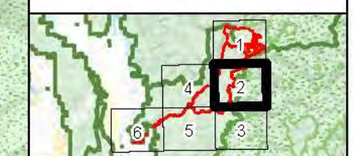

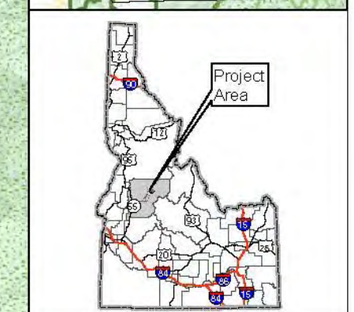

Polystichum kruckebergii Habitat Alternative 2 Stibnite Gold Project Stibnite, ID

Base Layer: USGS The National Map: 3D Elevation Program. USGS Earth Resources Observation & Science (EROS) Center: GMTED2010. Data refreshed March, 2019.
Other Data Sources: Midas Gold; State of Idaho Geospatial Gateway (INSIDE Idaho); Boise National Forest; Payette National Forest

Map Date: 12/11/2019

Document Path: M:\Denver_GIS\Projects\60539538_MidasGoldStibniteEIS\mxds\Vegetation\SpeciesHabitatPlots_20191118\Alternative2_Polystichum_kruckebergii_habitat_v2.mxd (Updated by: MS 12/11/2019)

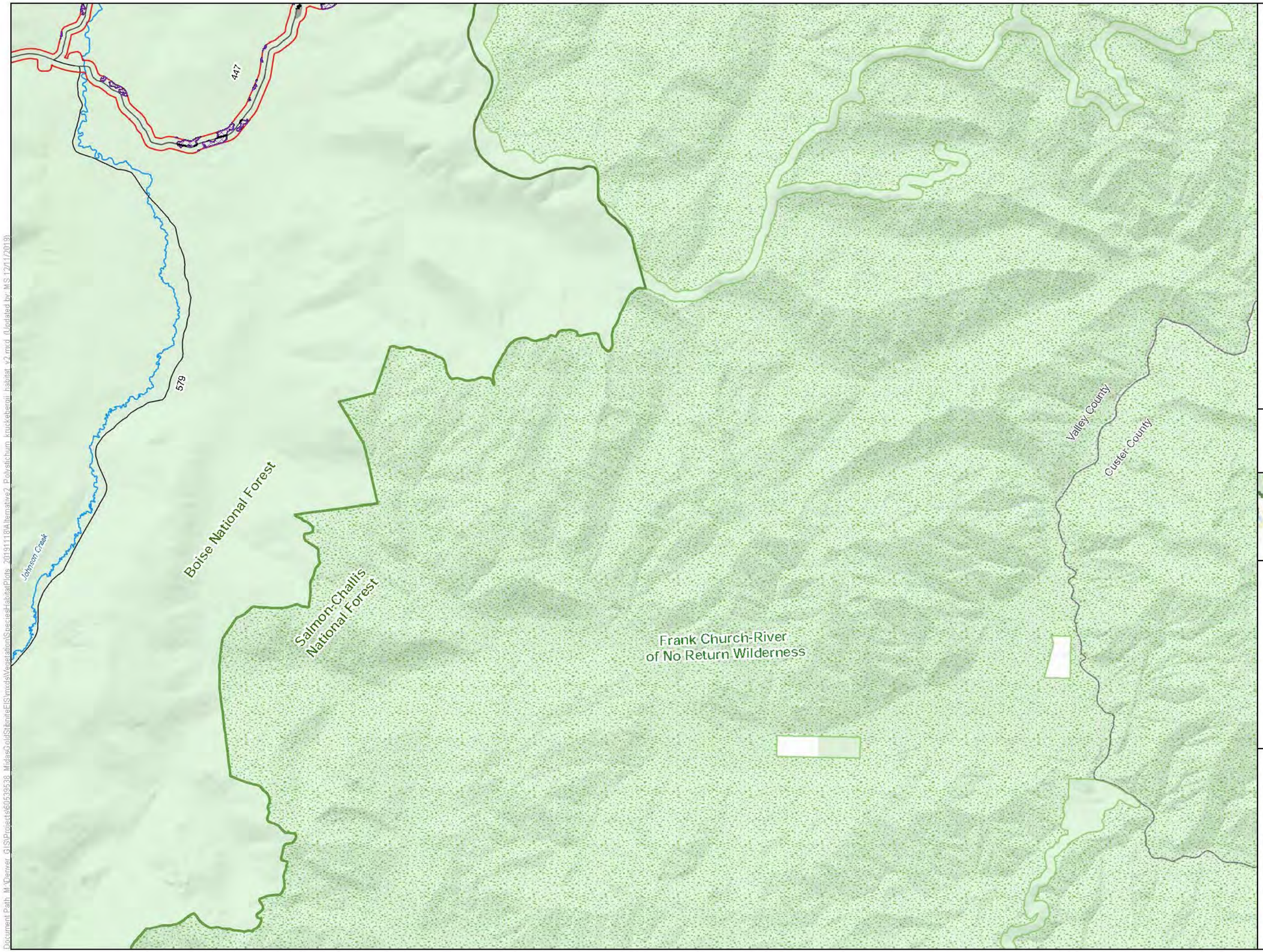

LEGEND

- Habitat Modeling Extent/Area of Potential Indirect Impacts
- Direct Impacts to Polystichum kruckebergii Habitat
- Indirect Impacts to Polystichum kruckebergii Habitat

Project Components*

- Alternative 2 Project Feature

Other Features

- U.S. Forest Service
- Wilderness
- County
- Road
- Stream/River
- Lake/Reservoir

Surface Management Agency

- Private
- U.S. Forest Service

*Project Components are associated with Alternative 2

0 0.65 1.3 Miles

1 inch = 1.09 miles when printed at 11x17

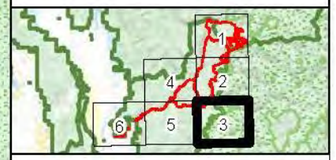

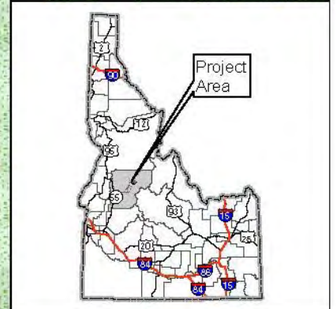

Polystichum kruckebergii Habitat Alternative 2 Stibnite Gold Project Stibnite, ID

Base Layer: USGS The National Map: 3D Elevation Program. USGS Earth Resources Observation & Science (EROS) Center: GMTED2010. Data refreshed March, 2019.
Other Data Sources: Midas Gold; State of Idaho Geospatial Gateway (INSIDE Idaho); Boise National Forest; Payette National Forest

Map Date: 12/11/2019

Document Path: M:\Denver_GIS\Projects\60539538_MidasGoldStibniteEIS\mxds\Vegetation\Species\Habitat\Plots_20191118\Alternative2_Polystichum_kruckebergii_habitat_v2.mxd (Updated by MS 12/11/2019)

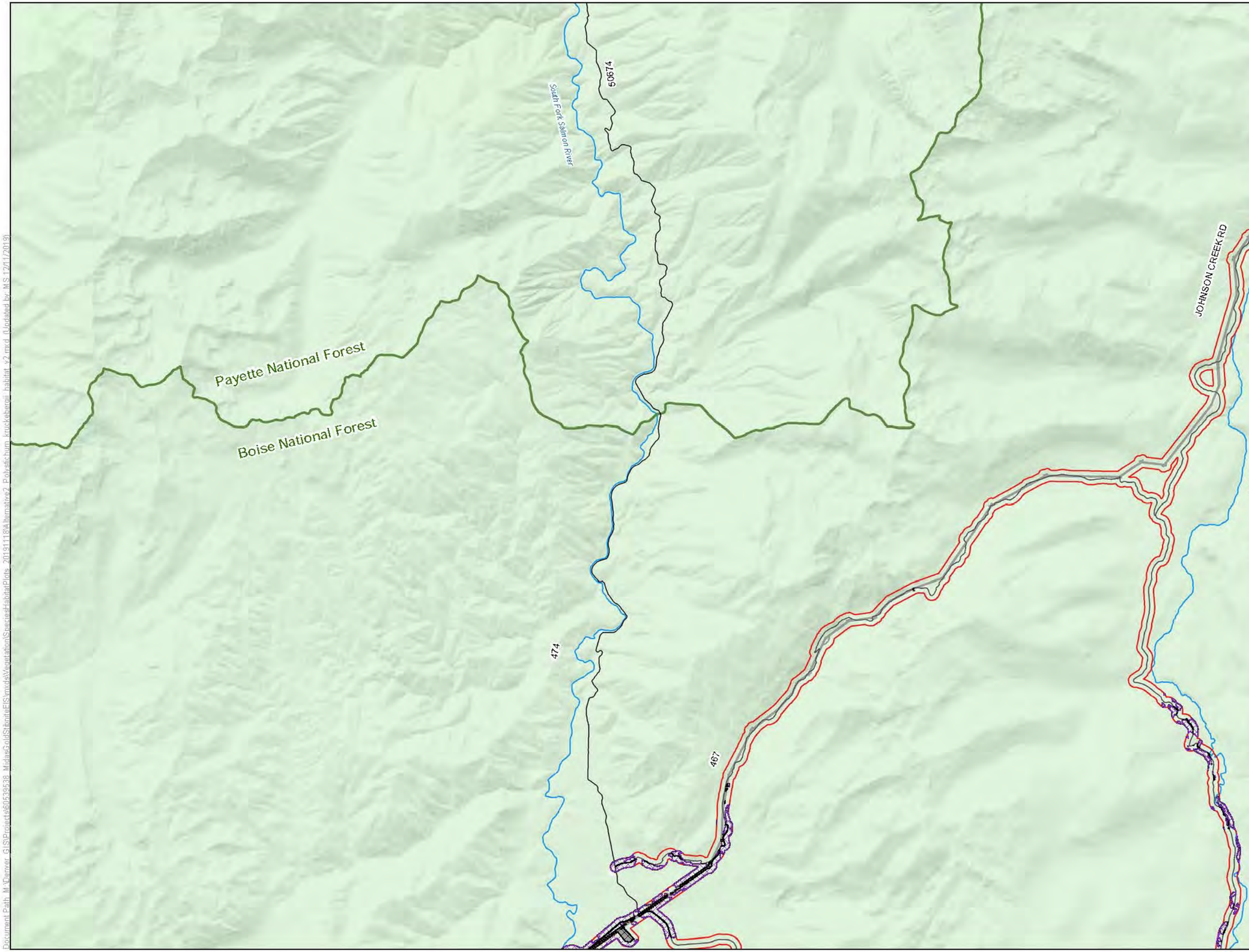

LEGEND

- Habitat Modeling Extent/Area of Potential Indirect Impacts
- Direct Impacts to Polystichum kruckebergii Habitat
- Clearing of Tall Trees in Polystichum kruckebergii Habitat for Transmission Line Operation
- Indirect Impacts to Polystichum kruckebergii Habitat

Project Components*

- Alternative 2 Project Feature

Other Features

- U.S. Forest Service
- Wilderness
- County
- Road
- Stream/River
- Lake/Reservoir

Surface Management Agency

- Private
- U.S. Forest Service

*Project Components are associated with Alternative 2

0 0.65 1.3 Miles

1 inch = 1.09 miles when printed at 11x17

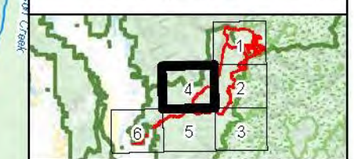

Polystichum kruckebergii Habitat Alternative 2 Stibnite Gold Project Stibnite, ID

Base Layer: USGS The National Map: 3D Elevation Program. USGS Earth Resources Observation & Science (EROS) Center: GMTED2010. Data refreshed March, 2019.
Other Data Sources: Midas Gold; State of Idaho Geospatial Gateway (INSIDE Idaho); Boise National Forest; Payette National Forest

Map Date: 12/11/2019

Document Path: M:\Denver GIS\Projects\60539638_MidasGoldStibniteEIS\mxds\Vegetation\Species\HabitatPlots_20191118\Alternative2_Polystichum_kruckebergii_habitat_v2.mxd (Updated by MS 12/11/2019)

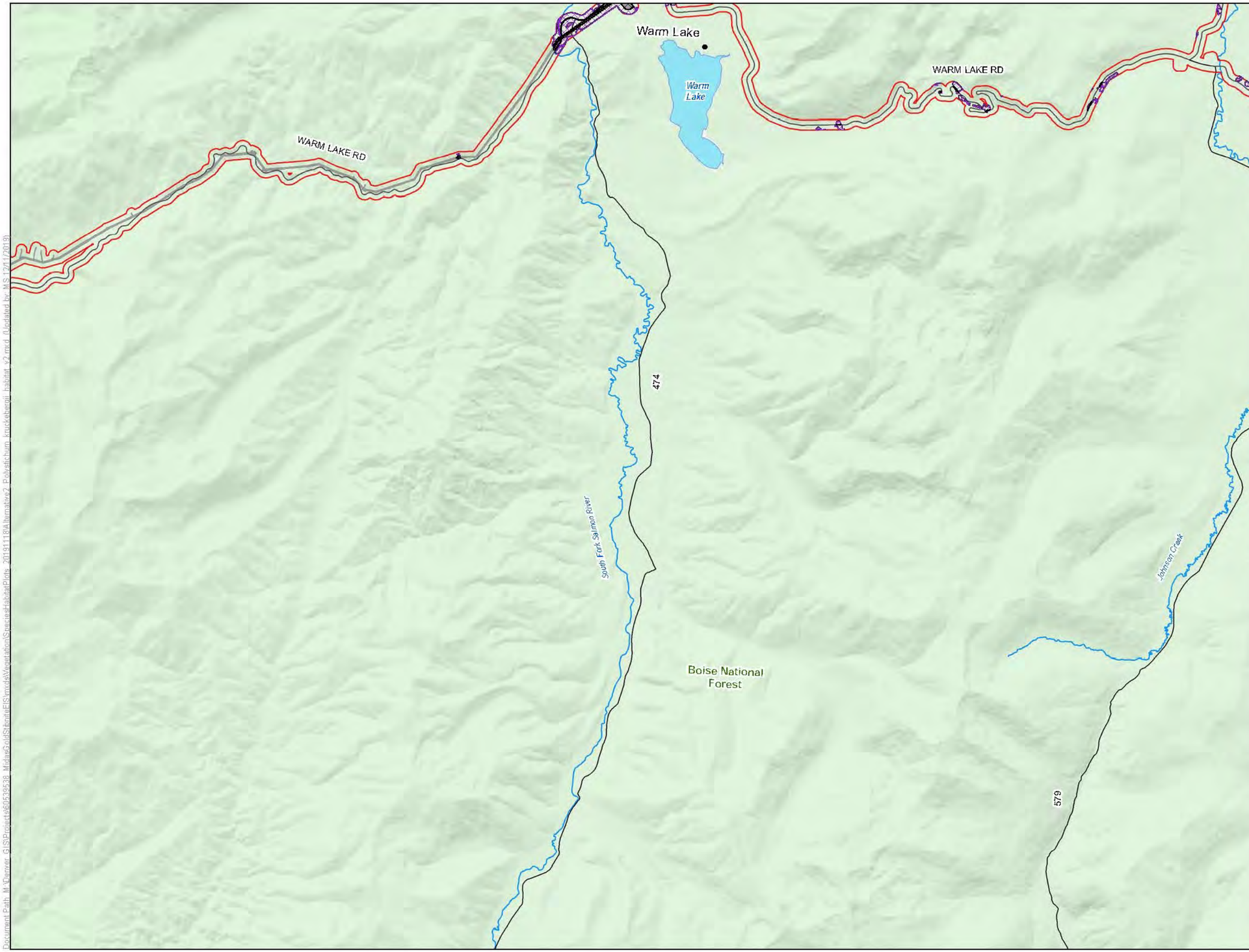

LEGEND

- Habitat Modeling Extent/Area of Potential Indirect Impacts
- Direct Impacts to Polystichum kruckebergii Habitat
- Clearing of Tall Trees in Polystichum kruckebergii Habitat for Transmission Line Operation
- Indirect Impacts to Polystichum kruckebergii Habitat

Project Components*

- Alternative 2 Project Feature

Other Features

- U.S. Forest Service
- Wilderness
- County
- Road
- Stream/River
- Lake/Reservoir

Surface Management Agency

- U.S. Forest Service

*Project Components are associated with Alternative 2

0 0.65 1.3 Miles

1 inch = 1.09 miles when printed at 11x17

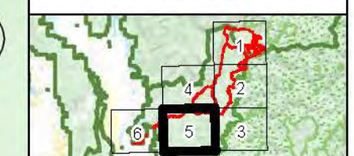

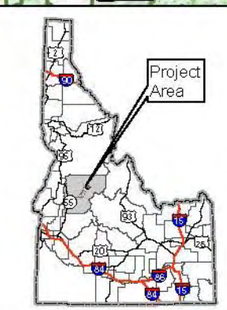

Polystichum kruckebergii Habitat Alternative 2
Stibnite Gold Project
Stibnite, ID

Base Layer: USGS The National Map: 3D Elevation Program. USGS Earth Resources Observation & Science (EROS) Center: GMTED2010. Date refreshed March, 2019.
Other Data Sources: Midas Gold; State of Idaho Geospatial Gateway (INSIDE Idaho); Boise National Forest; Payette National Forest

Map Date: 12/11/2019

Document Path: M:\Denver_GIS\Projects\60539538_MidasGold\StibniteEIS\mxds\Vegetation\SpeciesHabitatPlots_20191118\Alternative2_Polystichum_kruckebergii_habitat_v2.mxd (Updated by: NS 12/11/2019)

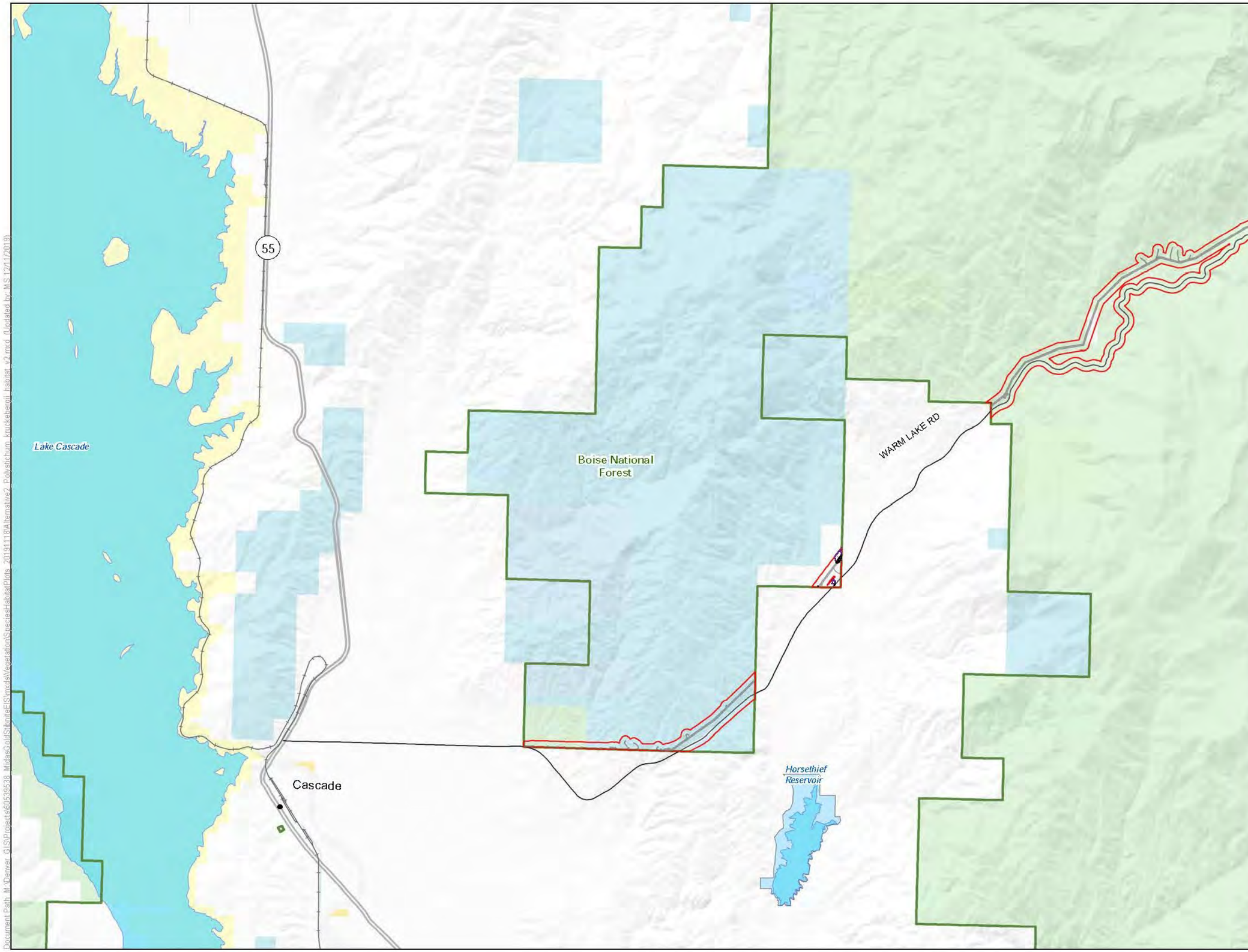

LEGEND

- Habitat Modeling Extent/Area of Potential Indirect Impacts
- Direct Impacts to Polystichum kruckebergii Habitat
- Clearing of Tall Trees in Polystichum kruckebergii Habitat for Transmission Line Operation
- Indirect Impacts to Polystichum kruckebergii Habitat

Project Components*

- Alternative 2 Project Feature

Other Features

- U.S. Forest Service
- Wilderness
- County
- Highway
- Road
- Stream/River
- Lake/Reservoir

Surface Management Agency

- Bureau of Land Management
- Bureau of Reclamation
- Private
- State
- State Fish and Game
- U.S. Forest Service

*Project Components are associated with Alternative 2

0 0.65 1.3 Miles

1 inch = 1.09 miles when printed at 11x17

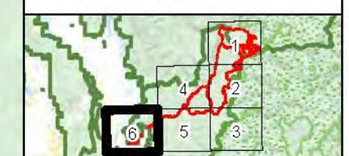

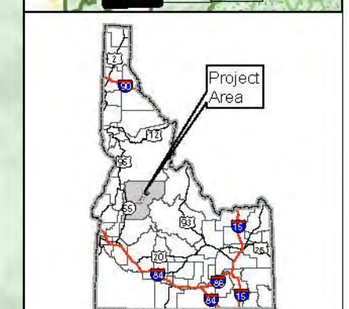

Polystichum kruckebergii Habitat Alternative 2 Stibnite Gold Project Stibnite, ID

Base Layer: USGS The National Map: 3D Elevation Program. USGS Earth Resources Observation & Science (EROS) Center: GMTED2010. Data refreshed March, 2019.
Other Data Sources: Midas Gold; State of Idaho Geospatial Gateway (INSIDE Idaho); Boise National Forest; Payette National Forest

Map Date: 12/11/2019

Document Path: M:\Denver_GIS\Projects\60539538_MidasGoldStibniteEIS\mxds\Vegetation\SpeciesHabitatPlots_20191118\Alternative2_Polystichum_kruckebergii_habitat_v2.mxd (Updated by MS 12/11/2019)

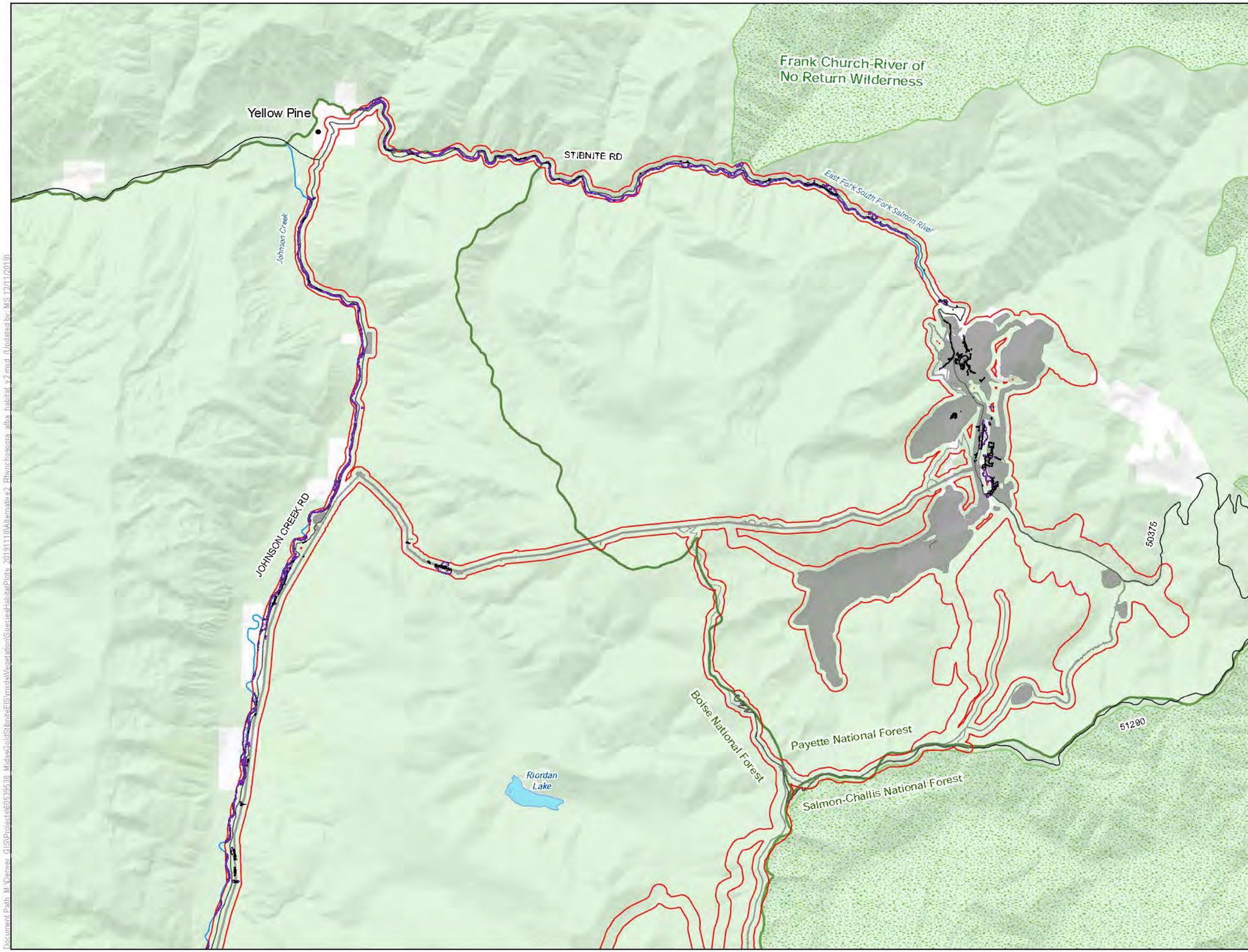

LEGEND

- Habitat Modeling Extent/Area of Potential Indirect Impacts
- Direct Impacts to Rhynchospora alba Habitat
- Clearing of Tall Trees in Rhynchospora alba Habitat for Transmission Line Operation
- Indirect Impacts to Rhynchospora alba Habitat

Project Components*

- Alternative 2 Project Feature

Other Features

- U.S. Forest Service
- Wilderness
- County
- Road
- Stream/River
- Lake/Reservoir

Surface Management Agency

- Private
- U.S. Forest Service

*Project Components are associated with Alternative 2

0 0.65 1.3 Miles

1 inch = 1.09 miles when printed at 11x17

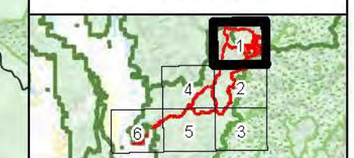

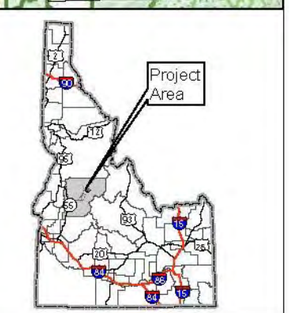

Rhynchospora alba Habitat Alternative 2 Stibnite Gold Project Stibnite, ID

Base Layer: USGS The National Map: 3D Elevation Program. USGS Earth Resources Observation & Science (EROS) Center: GMTED2010. Data refreshed March, 2019.
Other Data Sources: Midas Gold; State of Idaho Geospatial Gateway (INSIDE Idaho); Boise National Forest; Payette National Forest

Map Date: 12/11/2019

Document Path: M:\Denver_GIS\Projects\60539538_MidasGoldStibniteEIS\mxds\Vegetation\SpeciesHabitatPlots_20191118\Alternative2_Rhynchospora_alba_habitat_v2.mxd (Updated by MS 12/11/2019)

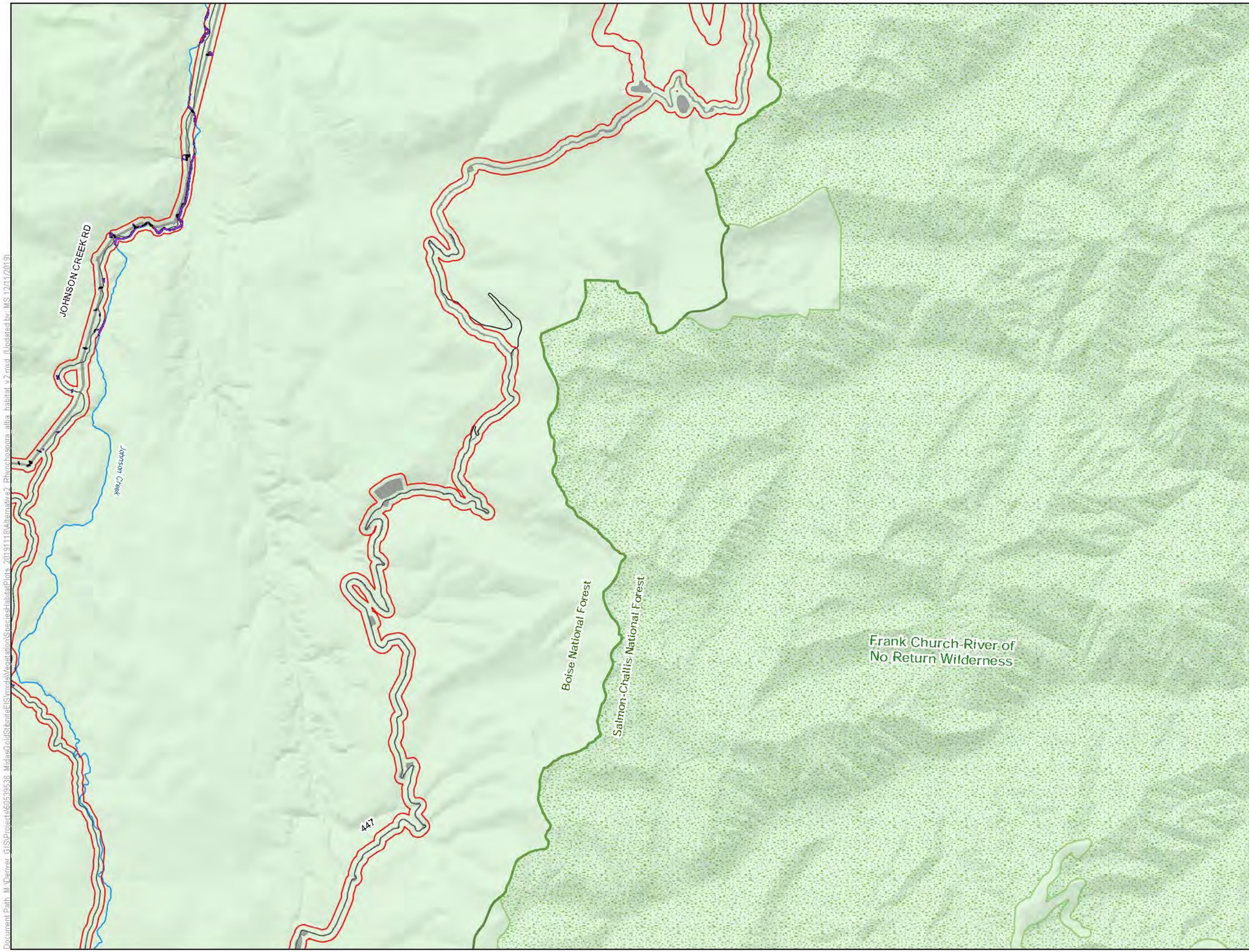

LEGEND

- Habitat Modeling Extent/Area of Potential Indirect Impacts
- Direct Impacts to Rhynchospora alba Habitat
- Clearing of Tall Trees in Rhynchospora alba Habitat for Transmission Line Operation
- Indirect Impacts to Rhynchospora alba Habitat

Project Components*

- Alternative 2 Project Feature

Other Features

- U.S. Forest Service
- Wilderness
- County
- Road
- Stream/River
- Lake/Reservoir

Surface Management Agency

- U.S. Forest Service

*Project Components are associated with Alternative 2

0 0.65 1.3 Miles

1 inch = 1.09 miles when printed at 11x17

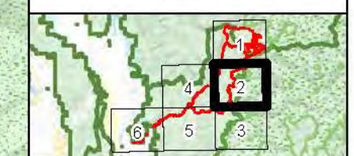

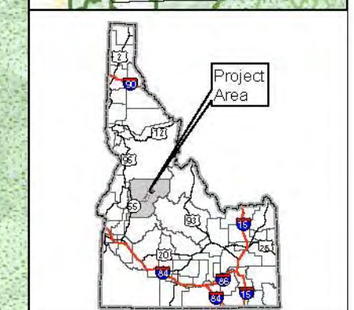

Rhynchospora alba Habitat Alternative 2 Stibnite Gold Project Stibnite, ID

Base Layer: USGS The National Map: 3D Elevation Program. USGS Earth Resources Observation & Science (EROS) Center: GMTED2010. Data refreshed March, 2019.
Other Data Sources: Midas Gold; State of Idaho Geospatial Gateway (INSIDE Idaho); Boise National Forest; Payette National Forest

Map Date: 12/11/2019

Document Path: M:\Denver_GIS\Projects\60539538_MidasGoldStibniteEIS\mxd\Vegetation\SteepleHabitatPlots_20191118\Alternative 2_Rhynchospora alba habitat v2.mxd (Updated by MS 12/11/2019)

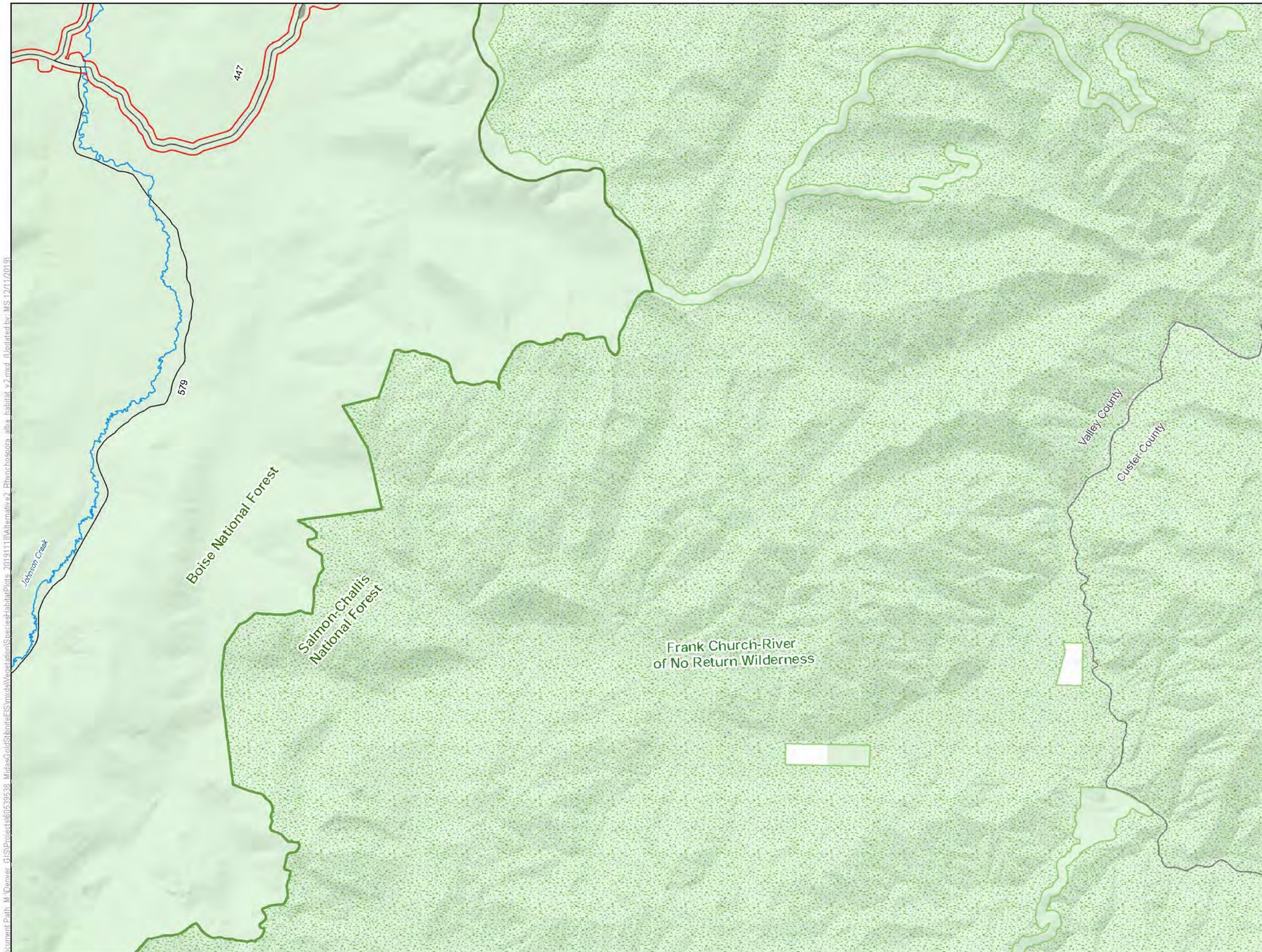

LEGEND

- Habitat Modeling Extent/Area of Potential Indirect Impacts

Project Components*

- Alternative 2 Project Feature

Other Features

- U.S. Forest Service
- Wilderness
- County
- Road
- Stream/River
- Lake/Reservoir

Surface Management Agency

- Private
- U.S. Forest Service

*Project Components are associated with Alternative 2

0 0.65 1.3 Miles

1 inch = 1.09 miles when printed at 11x17

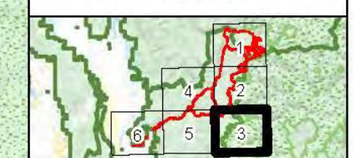

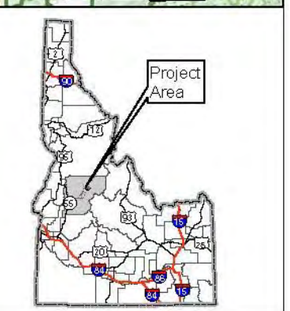

Rhynchospora alba Habitat Alternative 2 Stibnite Gold Project Stibnite, ID

Base Layer: USGS The National Map: 3D Elevation Program. USGS Earth Resources Observation & Science (EROS) Center: GMTED2010. Data refreshed March, 2019.
Other Data Sources: Midas Gold; State of Idaho Geospatial Gateway (INSIDE Idaho); Boise National Forest; Payette National Forest

Map Date: 12/11/2019

Document Path: M:\Denver_GIS\Projects\60539638_MidasGold\Stibnite\EIS\mxd\Vegetation\SpeciesHabitatPlots_20191113\Alternative2_Rhynchospora alba habitat v2.mxd (Updated by MS 12/11/2019)

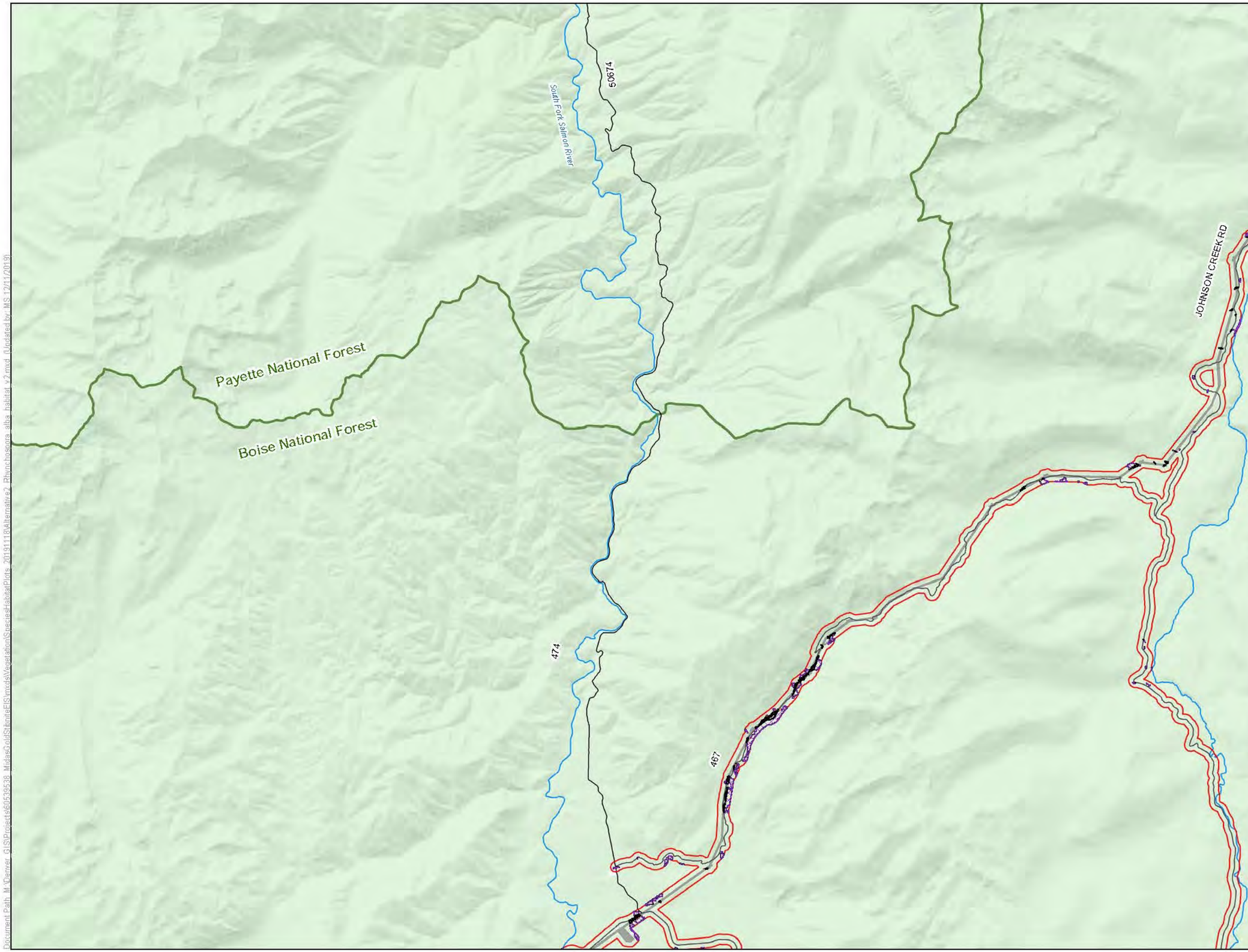

LEGEND

- Habitat Modeling Extent/Area of Potential Indirect Impacts
- Direct Impacts to Rhynchospora alba Habitat
- Clearing of Tall Trees in Rhynchospora alba Habitat for Transmission Line Operation
- Indirect Impacts to Rhynchospora alba Habitat

Project Components*

- Alternative 2 Project Feature

Other Features

- U.S. Forest Service
- Wilderness
- County
- Road
- Stream/River
- Lake/Reservoir

Surface Management Agency

- Private
- U.S. Forest Service

*Project Components are associated with Alternative 2

0 0.65 1.3 Miles

1 inch = 1.09 miles when printed at 11x17

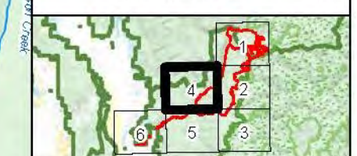

Rhynchospora alba Habitat Alternative 2 Stibnite Gold Project Stibnite, ID

Base Layer: USGS The National Map: 3D Elevation Program. USGS Earth Resources Observation & Science (EROS) Center: GMTED2010. Date refreshed March, 2019.
Other Data Sources: Midas Gold; State of Idaho Geospatial Gateway (INSIDE Idaho); Boise National Forest; Payette National Forest

Map Date: 12/11/2019

Document Path: M:\Denver_GIS\Projects\60596598_MidasGoldStibniteEIS\mxds\Vegetation\SpeciesHabitatPlots_20191118\Alternative2_Rhynchospora_alba_habitat_v2.mxd (Updated by MS 12/11/2019)

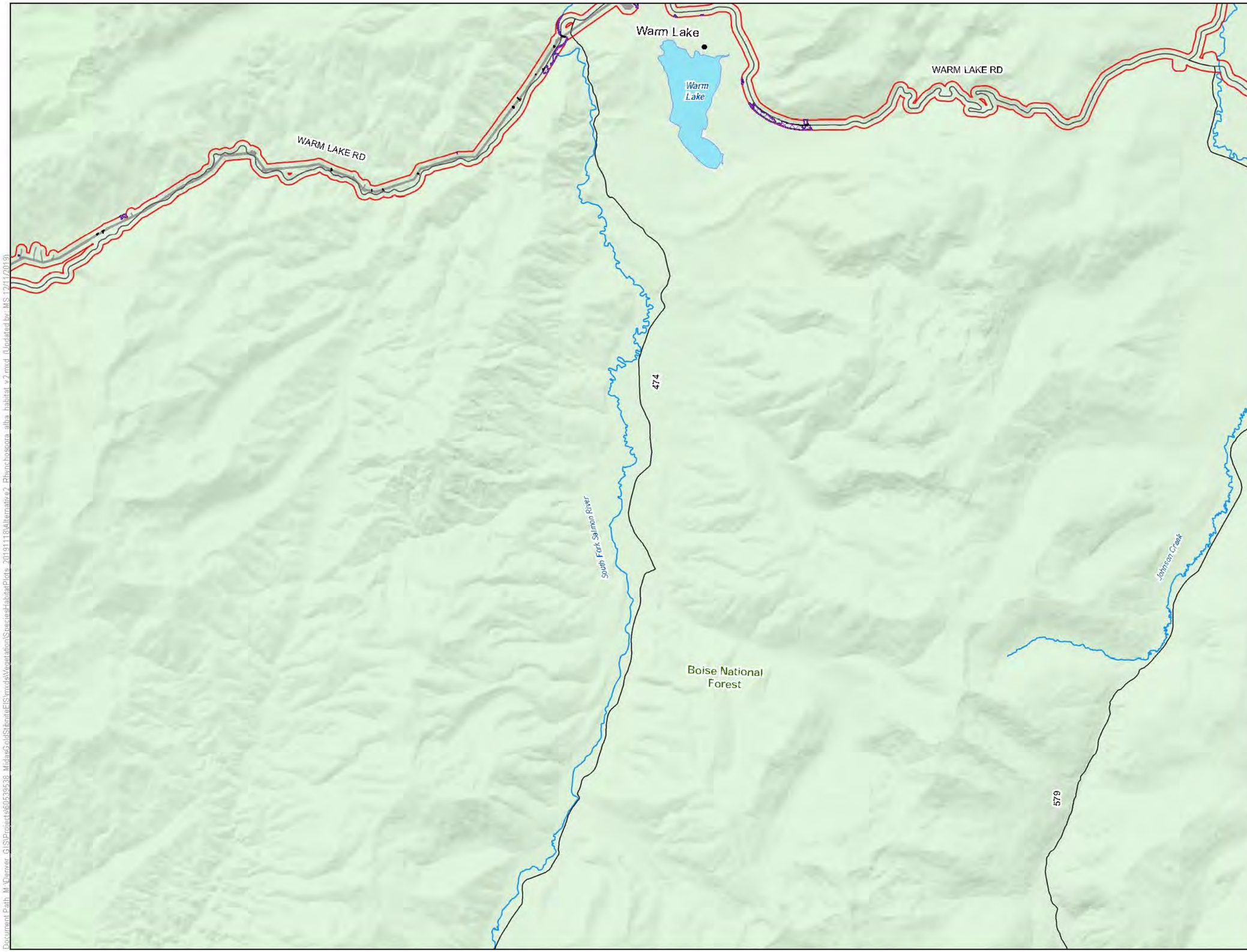

LEGEND

- Habitat Modeling Extent/Area of Potential Indirect Impacts
- Direct Impacts to Rhynchospora alba Habitat
- Clearing of Tall Trees in Rhynchospora alba Habitat for Transmission Line Operation
- Indirect Impacts to Rhynchospora alba Habitat

Project Components*

- Alternative 2 Project Feature

Other Features

- U.S. Forest Service
- Wilderness
- County
- Road
- Stream/River
- Lake/Reservoir

Surface Management Agency

- U.S. Forest Service

*Project Components are associated with Alternative 2

0 0.65 1.3 Miles

1 inch = 1.09 miles when printed at 11x17

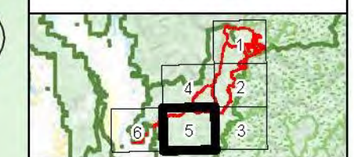

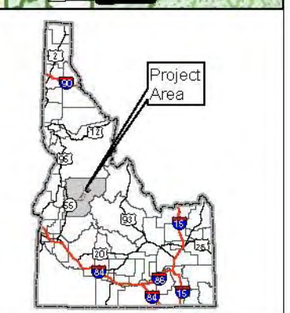

Rhynchospora alba Habitat Alternative 2 Stibnite Gold Project Stibnite, ID

Base Layer: USGS The National Map: 3D Elevation Program. USGS Earth Resources Observation & Science (EROS) Center: GMTED2010. Data refreshed March, 2019.
Other Data Sources: Midas Gold; State of Idaho Geospatial Gateway (INSIDE Idaho); Boise National Forest; Payette National Forest

Map Date: 12/11/2019

Document Path: M:\Denver_GIS\Projects\60539538_MidasGold\StibniteEIS\mxds\Vegetation\SpeciesHabitatPlots_20191118\Alternative2_Rhynchospora_alba_habitat_v2.mxd (Updated by MS 12/11/2019)

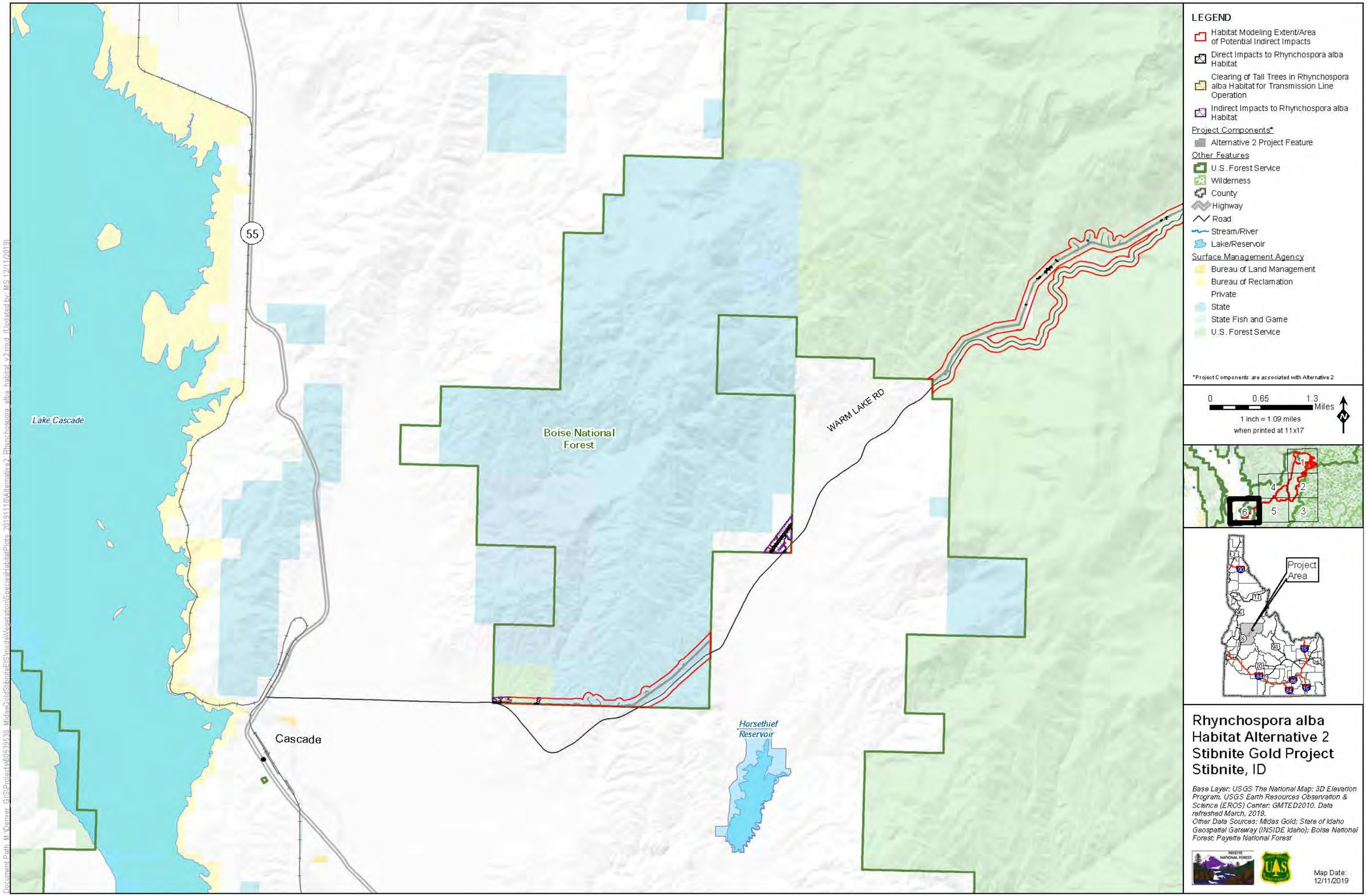

Rhynchospora alba Habitat Alternative 2 Stibnite Gold Project Stibnite, ID

Base Layer: USGS The National Map: 3D Elevation Program. USGS Earth Resources Observation & Science (EROS) Center: GMTED2010. Data refreshed March, 2019.
Other Data Sources: Midas Gold; State of Idaho Geospatial Gateway (INSIDE Idaho); Boise National Forest; Payette National Forest

Map Date: 12/11/2019

Document Path: M:\Denver_GIS\Projects\60539538_MidasGoldStibniteEIS\mxds\Vegetation\SpeciesHabitatPlots_20191118\Alternative2_Rhynchospora_alba_habitat_v2.mxd (Updated by: MS 12/11/2019)

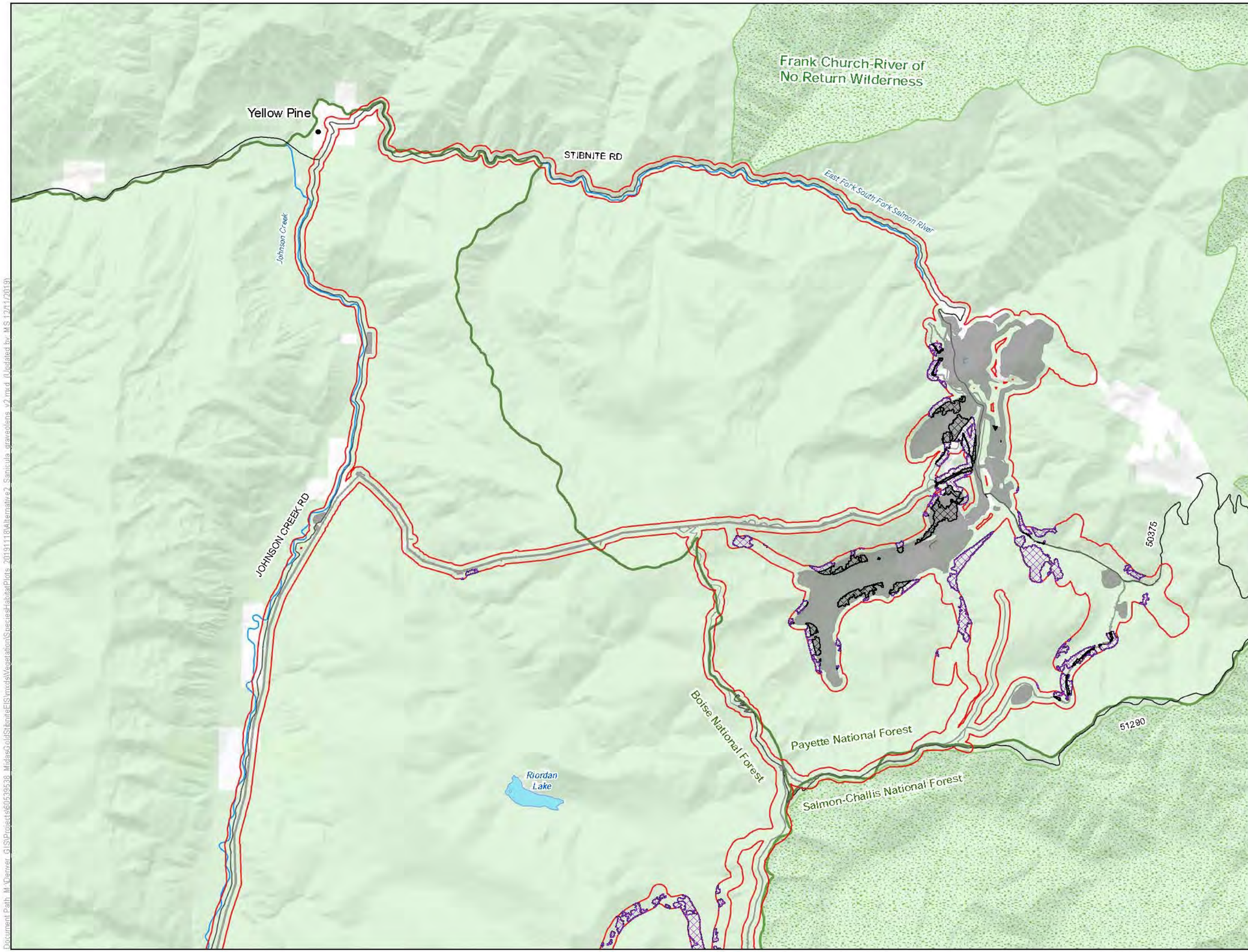

LEGEND

- Habitat Modeling Extent/Area of Potential Indirect Impacts
- Direct Impacts to Sanicula graveolens Habitat
- Clearing of Tall Trees in Sanicula graveolens Habitat for Transmission Line Operation
- Indirect Impacts to Sanicula graveolens Habitat

Project Components*

- Alternative 2 Project Feature

Other Features

- U.S. Forest Service
- Wilderness
- County
- Road
- Stream/River
- Lake/Reservoir

Surface Management Agency

- Private
- U.S. Forest Service

*Project Components are associated with Alternative 2

0 0.65 1.3 Miles

1 inch = 1.09 miles when printed at 11x17

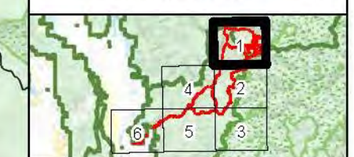

Sanicula graveolens Habitat Alternative 2 Stibnite Gold Project Stibnite, ID

Base Layer: USGS The National Map: 3D Elevation Program. USGS Earth Resources Observation & Science (EROS) Center: GMTED2010. Data refreshed March, 2019.
Other Data Sources: Midas Gold; State of Idaho Geospatial Gateway (INSIDE Idaho); Boise National Forest; Payette National Forest

Map Date: 12/11/2019

Document Path: M:\Denver_GIS\Projects\60593538_MidasGoldStibniteEIS\mxd\Vegetation\Species\HabitatPlots_20191118\Alternative2_Sanicula graveolens_v2.mxd (Updated by MS 12/11/2019)

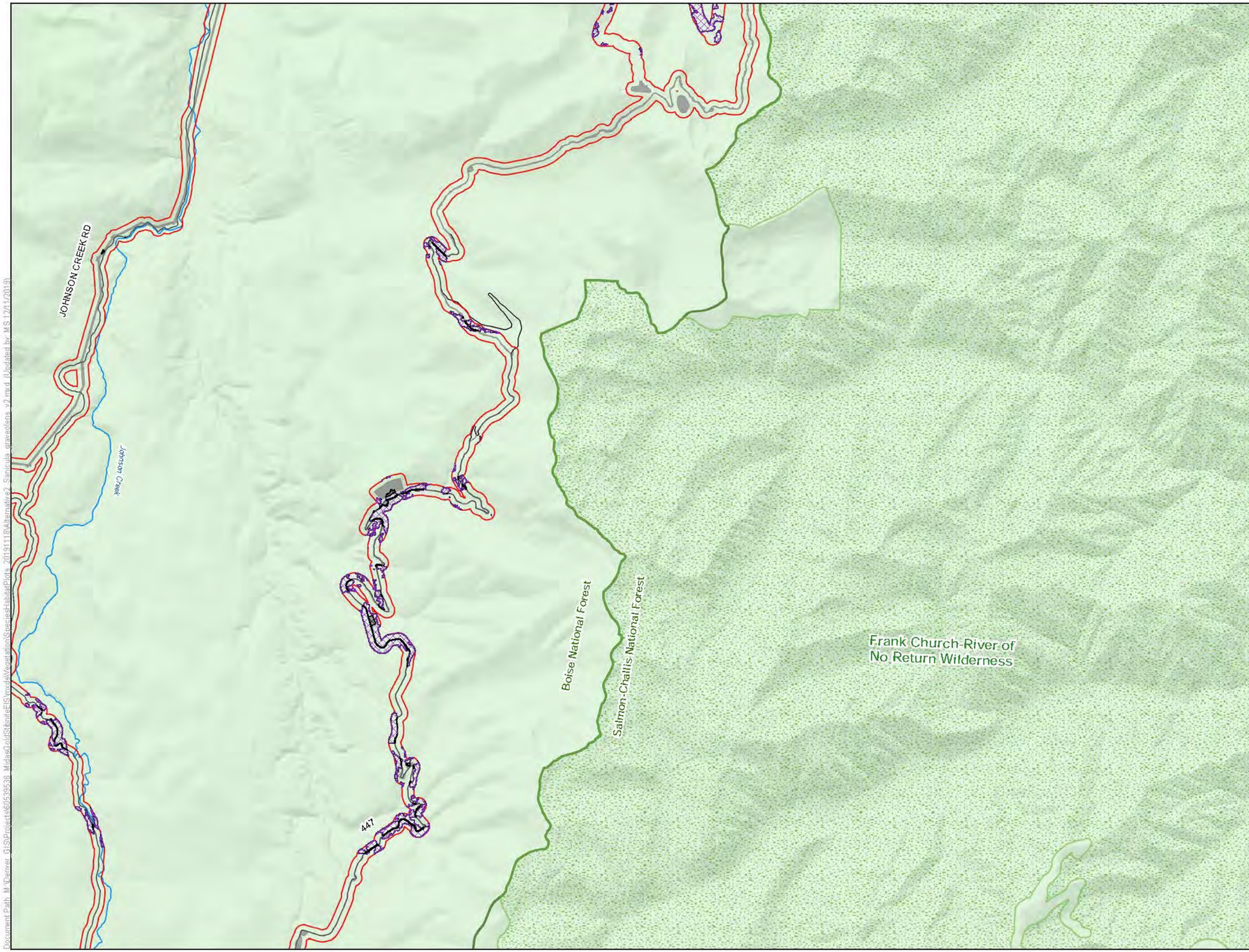

LEGEND

- Habitat Modeling Extent/Area of Potential Indirect Impacts
- Direct Impacts to Sanicula graveolens Habitat
- Clearing of Tall Trees in Sanicula graveolens Habitat for Transmission Line Operation
- Indirect Impacts to Sanicula graveolens Habitat

Project Components*

- Alternative 2 Project Feature

Other Features

- U.S. Forest Service
- Wilderness
- County
- Road
- Stream/River
- Lake/Reservoir

Surface Management Agency

- U.S. Forest Service

*Project Components are associated with Alternative 2

0 0.65 1.3 Miles

1 inch = 1.09 miles when printed at 11x17

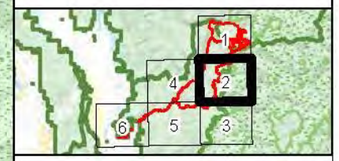

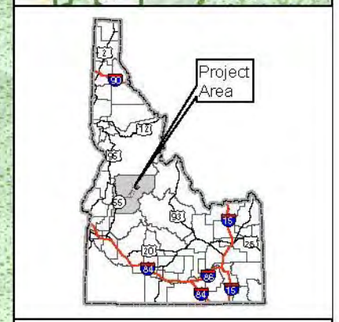

Sanicula graveolens Habitat Alternative 2 Stibnite Gold Project Stibnite, ID

Base Layer: USGS The National Map: 3D Elevation Program. USGS Earth Resources Observation & Science (EROS) Center: GMTED2010. Data refreshed March, 2019.
Other Data Sources: Midas Gold; State of Idaho Geospatial Gateway (INSIDE Idaho); Boise National Forest; Payette National Forest

Map Date: 12/11/2019

Document Path: M:\Denver_GIS\Projects\60539538_MidasGoldStibniteEIS\mxd\Vegetation\SensitiveHabitat\Plts_20191118\Alternative 2 Sanicula graveolens v2.mxd (Updated by MS 12/11/2019)

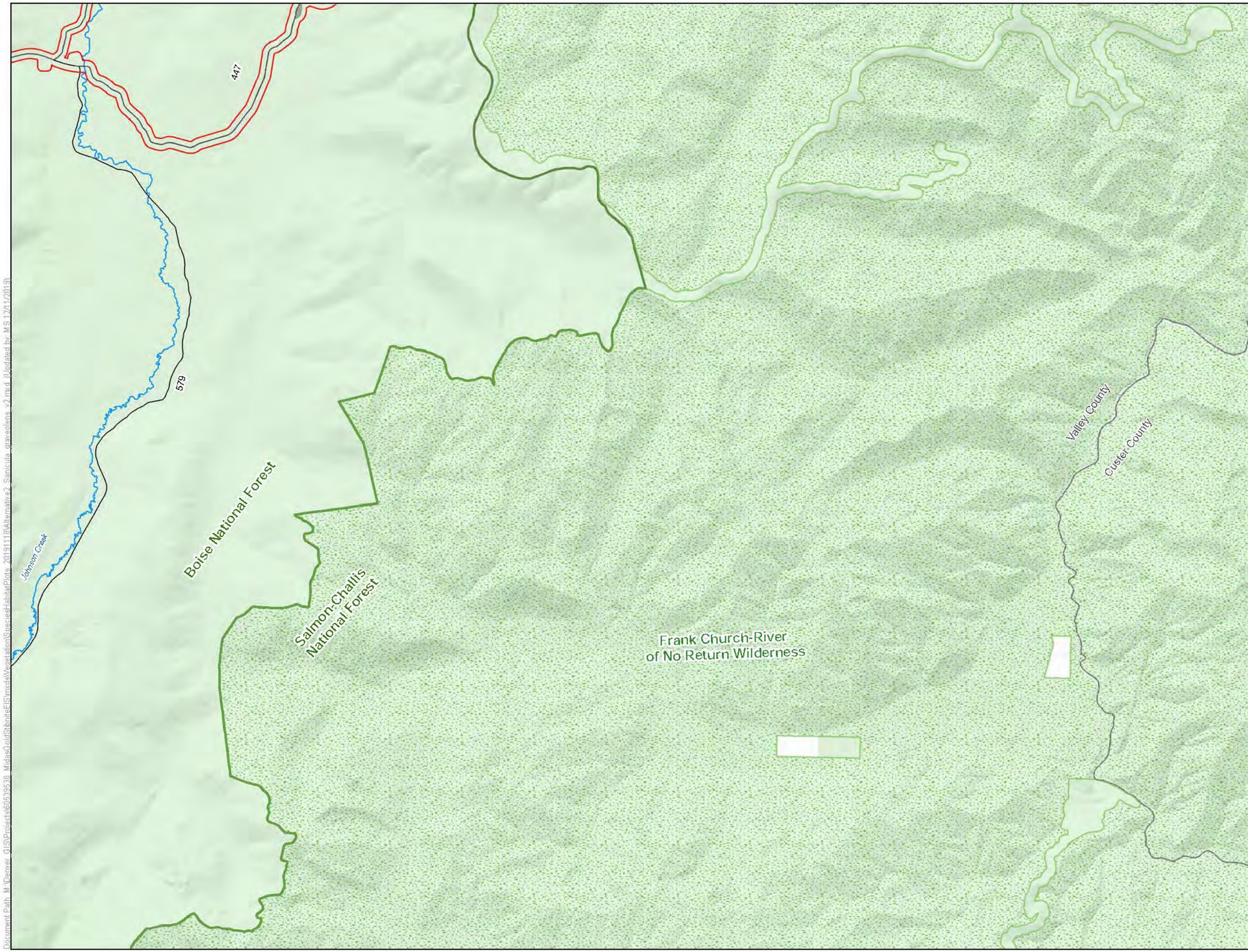

LEGEND

- Habitat Modeling Extent/Area of Potential Indirect Impacts

Project Components*

- Alternative 2 Project Feature

Other Features

- U.S. Forest Service
- Wilderness
- County
- Road
- Stream/River
- Lake/Reservoir

Surface Management Agency

- Private
- U.S. Forest Service

*Project Components are associated with Alternative 2

0 0.65 1.3 Miles

1 inch = 1.09 miles when printed at 11x17

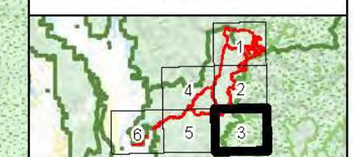

Sanicula graveolens Habitat Alternative 2 Stibnite Gold Project Stibnite, ID

Base Layer: USGS The National Map: 3D Elevation Program. USGS Earth Resources Observation & Science (EROS) Center: GMTED2010. Data refreshed March, 2019.
Other Data Sources: Midas Gold; State of Idaho Geospatial Gateway (INSIDE Idaho); Boise National Forest; Payette National Forest

Map Date: 12/11/2019

Document Path: M:\Denver_GIS\Projects\60539638_MidasGoldStibniteEIS\mxds\Vegetation\Species\Habitat\Plots_20191118\Alternative2_Sanicula_graveolens_v2.mxd (Updated by MS 12/11/2019)

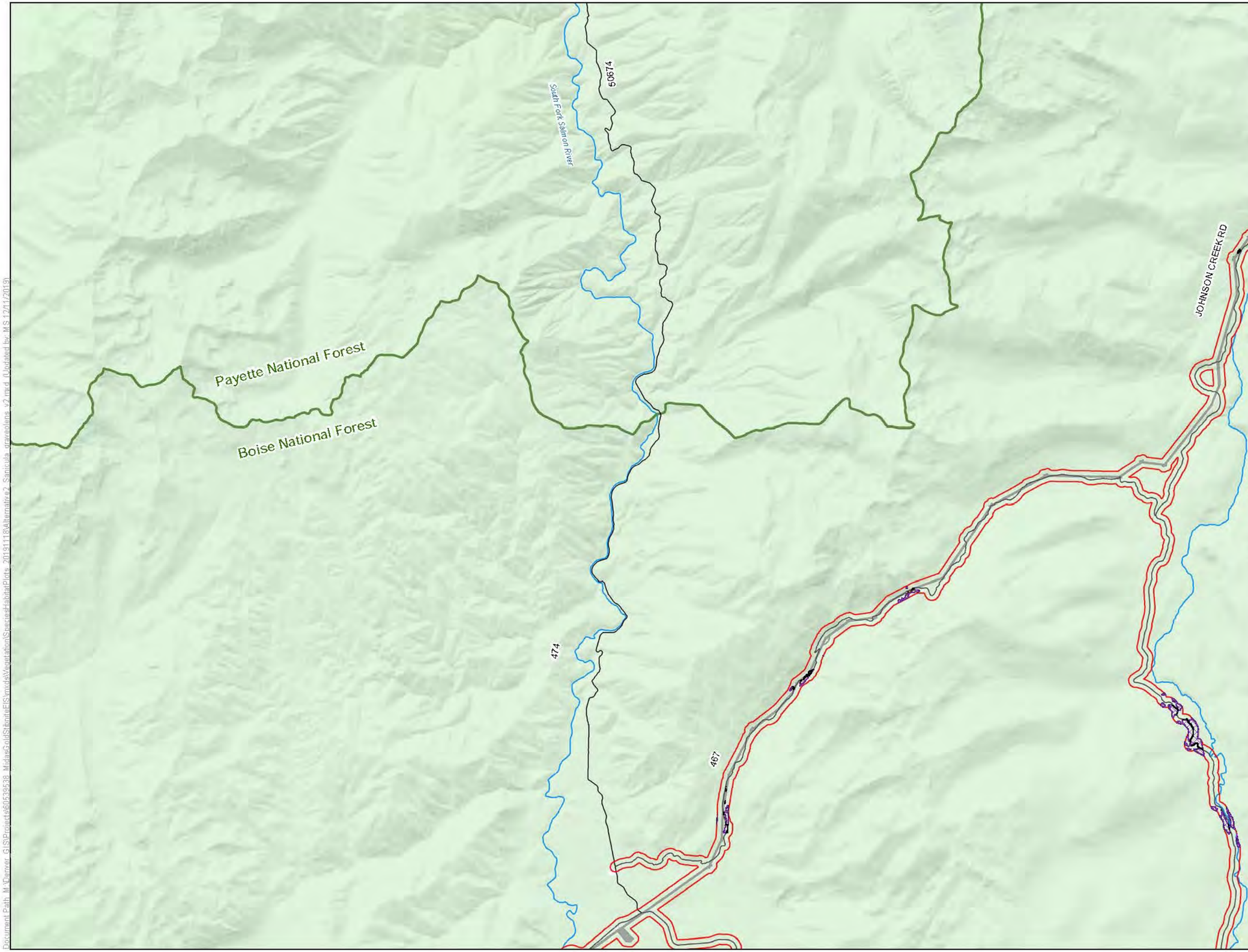

LEGEND

- Habitat Modeling Extent/Area of Potential Indirect Impacts
- Direct Impacts to Sanicula graveolens Habitat
- Clearing of Tall Trees in Sanicula graveolens Habitat for Transmission Line Operation
- Indirect Impacts to Sanicula graveolens Habitat

Project Components*

- Alternative 2 Project Feature

Other Features

- U.S. Forest Service
- Wilderness
- County
- Road
- Stream/River
- Lake/Reservoir

Surface Management Agency

- Private
- U.S. Forest Service

*Project Components are associated with Alternative 2

0 0.65 1.3 Miles

1 inch = 1.09 miles when printed at 11x17

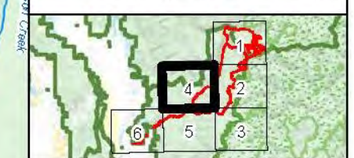

Sanicula graveolens Habitat Alternative 2 Stibnite Gold Project Stibnite, ID

Base Layer: USGS The National Map: 3D Elevation Program. USGS Earth Resources Observation & Science (EROS) Center: GMTED2010. Data refreshed March, 2019.
Other Data Sources: Midas Gold; State of Idaho Geospatial Gateway (INSIDE Idaho); Boise National Forest; Payette National Forest

Map Date: 12/11/2019

Document Path: M:\Denver_GIS\Projects\60539538_MidasGoldStibniteEIS\mxds\Vegetation\Species\HabitatPlots_20191118\Alternative2_Sanicula_graveolens_v2.mxd (Updated by MS 12/11/2019)

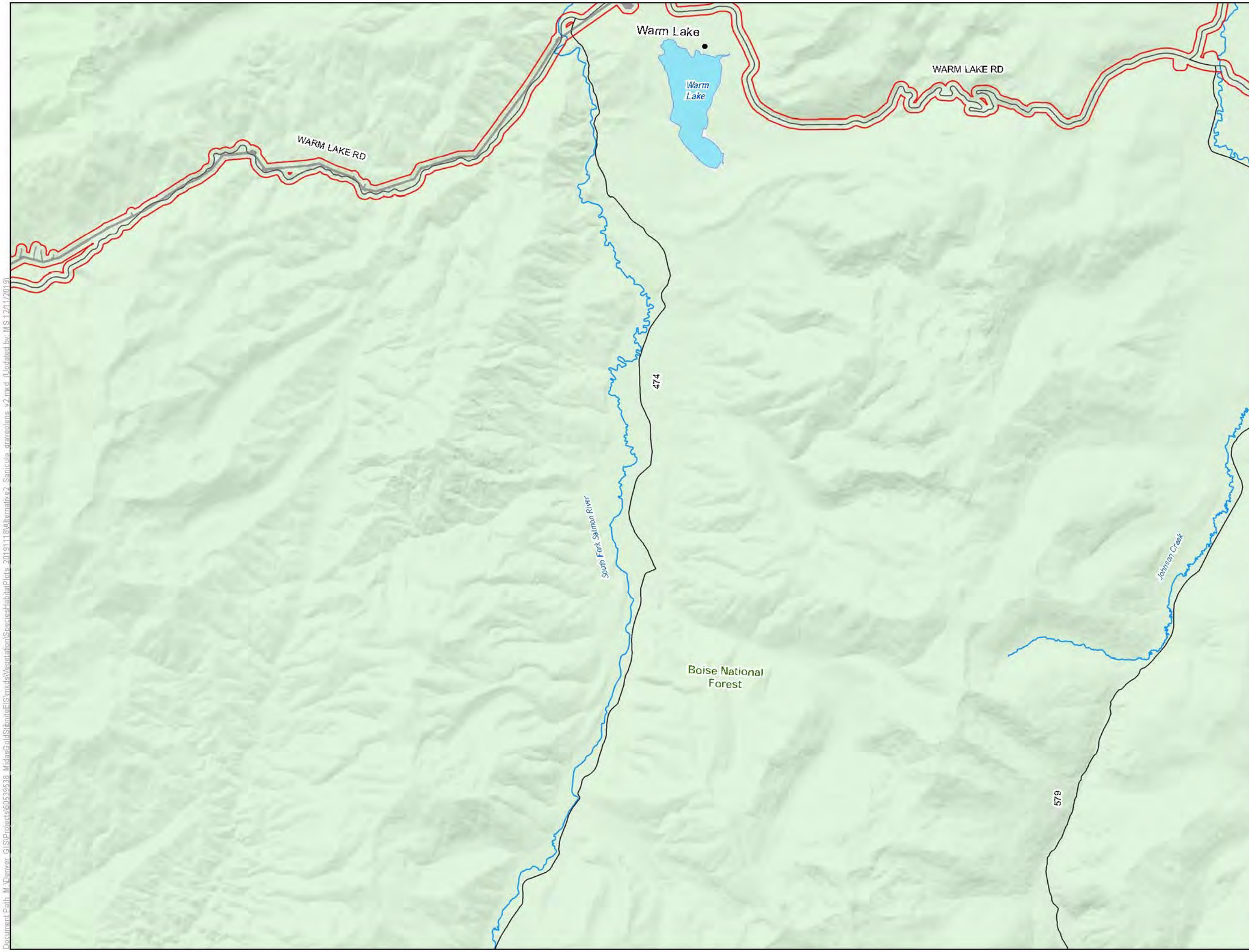

LEGEND

Habitat Modeling Extent/Area of Potential Indirect Impacts

Project Components*

Alternative 2 Project Feature

Other Features

U.S. Forest Service

Wilderness

County

Road

Stream/River

Lake/Reservoir

Surface Management Agency

U.S. Forest Service

*Project Components are associated with Alternative 2

0 0.65 1.3 Miles

1 inch = 1.09 miles when printed at 11x17

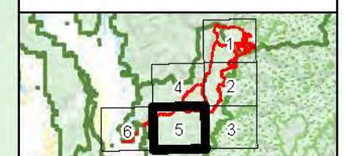

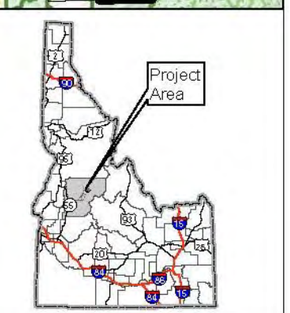

Sanicula graveolens Habitat Alternative 2 Stibnite Gold Project Stibnite, ID

Base Layer: USGS The National Map: 3D Elevation Program. USGS Earth Resources Observation & Science (EROS) Center: GMTED2010. Date refreshed March, 2019.
Other Data Sources: Midas Gold; State of Idaho Geospatial Gateway (INSIDE Idaho); Boise National Forest; Payette National Forest

Map Date: 12/11/2019

Document Path: M:\Denver_GIS\Projects\60539538_MidasGold\StibniteEIS\mxds\Vegetation\SpeciesHabitatPlots_20191111\Alternative2_Sanicula graveolens_v2.mxd (Updated by MS 12/11/2019)

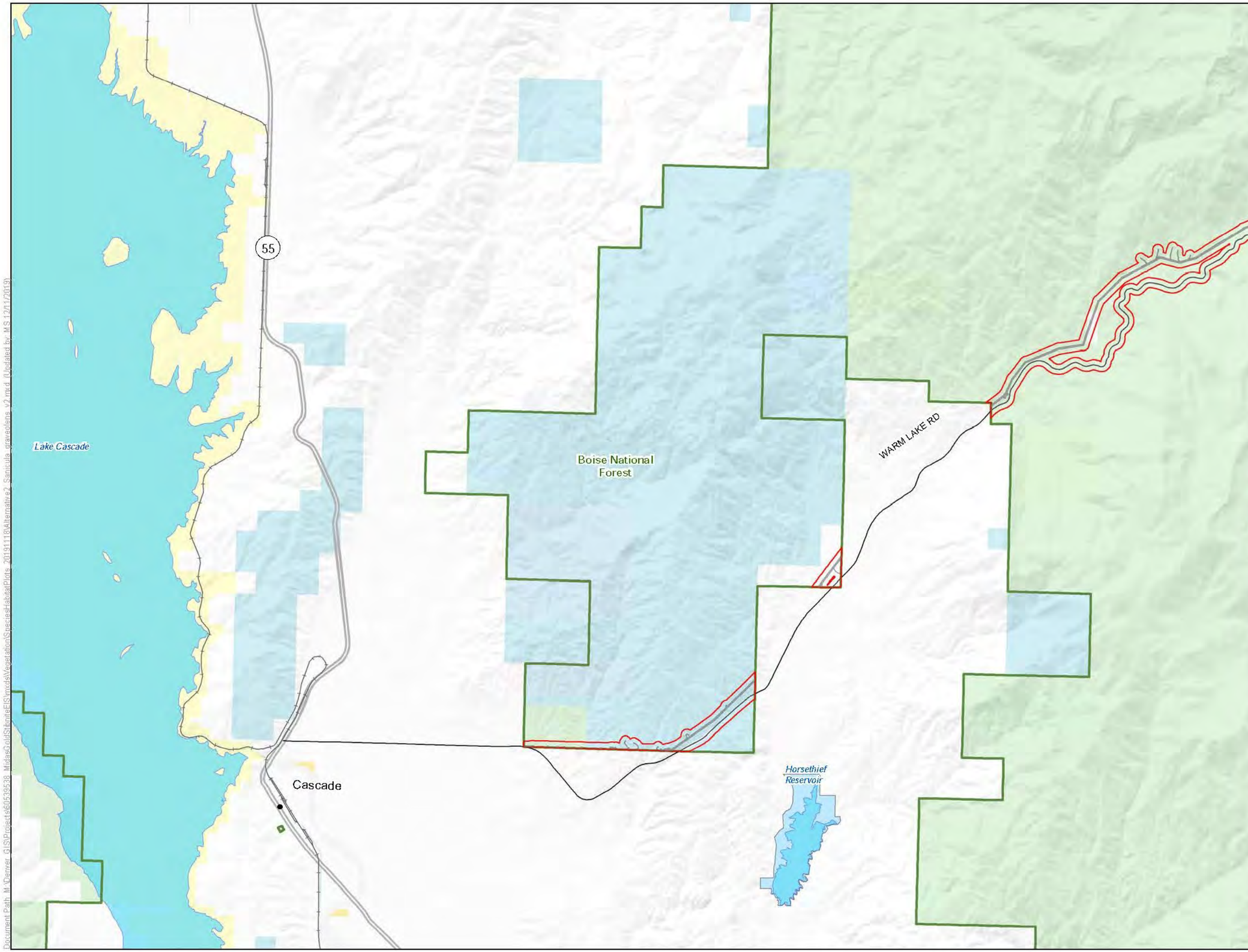

LEGEND

- Habitat Modeling Extent/Area of Potential Indirect Impacts

Project Components*

- Alternative 2 Project Feature

Other Features

- U.S. Forest Service
- Wilderness
- County
- Highway
- Road
- Stream/River
- Lake/Reservoir

Surface Management Agency

- Bureau of Land Management
- Bureau of Reclamation
- Private
- State
- State Fish and Game
- U.S. Forest Service

*Project Components are associated with Alternative 2

0 0.65 1.3 Miles

1 inch = 1.09 miles when printed at 11x17

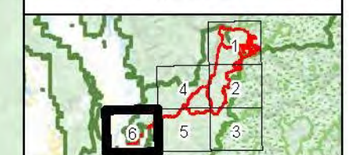

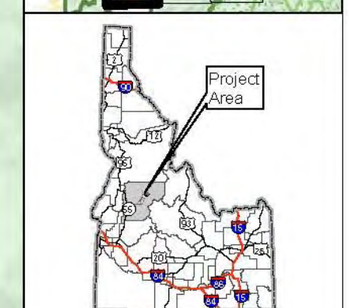

Sanicula graveolens Habitat Alternative 2 Stibnite Gold Project Stibnite, ID

Base Layer: USGS The National Map: 3D Elevation Program. USGS Earth Resources Observation & Science (EROS) Center: GMTED2010. Data refreshed March, 2019.
Other Data Sources: Midas Gold; State of Idaho Geospatial Gateway (INSIDE Idaho); Boise National Forest; Payette National Forest

Map Date: 12/11/2019

Document Path: M:\Denver_GIS\Projects\60539538_MidasGoldStibniteEIS\mxds\Vegetation\SpeciesHabitatPlots_20191118\Alternative2_Sanicula_graveolens_v2.mxd (Updated by MS 12/11/2019)

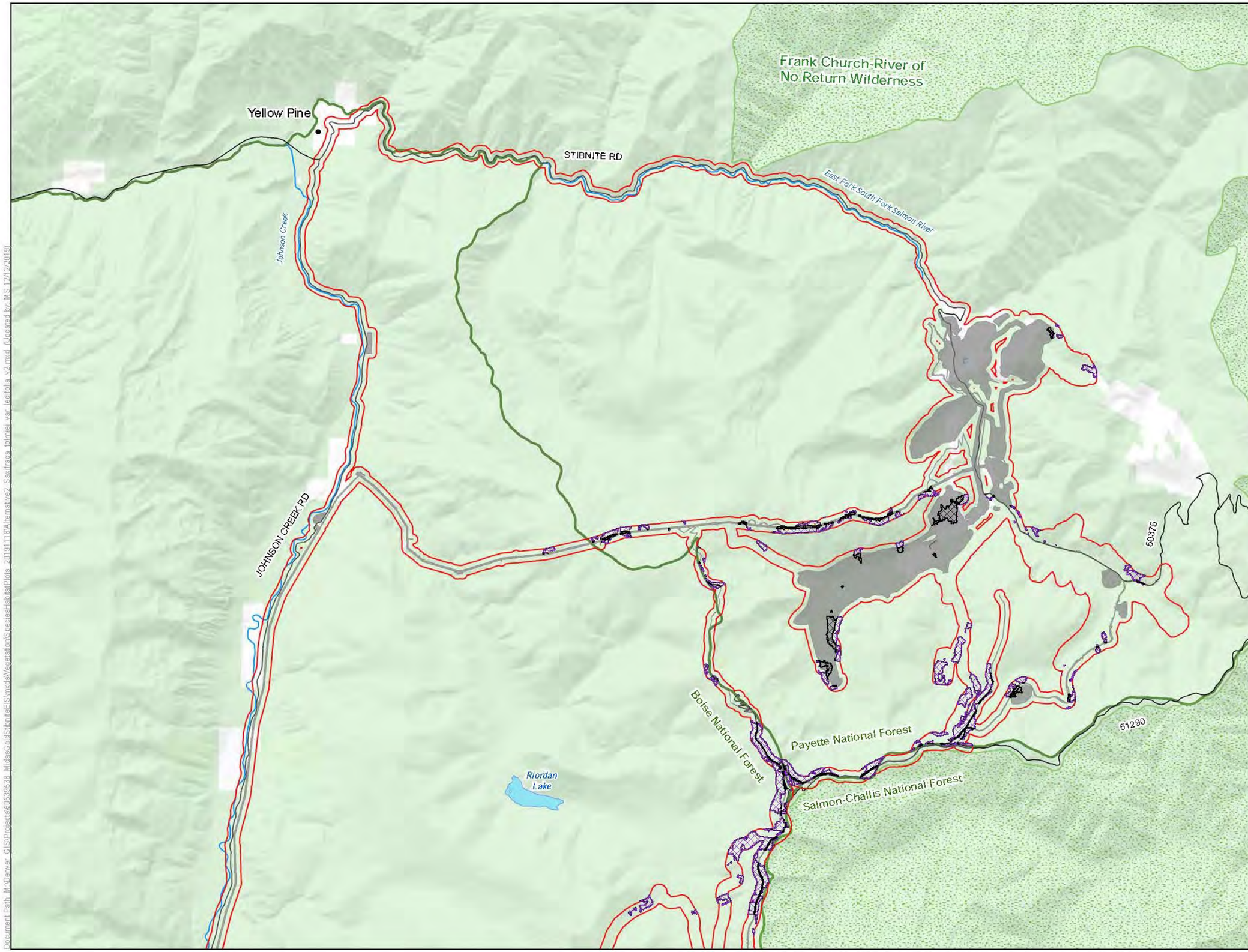

LEGEND

- Habitat Modeling Extent/Area of Potential Indirect Impacts
- Direct Impacts to Saxifraga tolmiei var. ledifolia Habitat
- Clearing of Tall Trees in Saxifraga tolmiei var. ledifolia Habitat for Transmission Line Operation
- Indirect Impacts to Saxifraga tolmiei var. ledifolia Habitat

Project Components*

- Alternative 2 Project Feature

Other Features

- U.S. Forest Service
- Wilderness
- County
- Road
- Stream/River
- Lake/Reservoir

Surface Management Agency

- Private
- U.S. Forest Service

*Project Components are associated with Alternative 2

0 0.65 1.3 Miles

1 inch = 1.09 miles when printed at 11x17

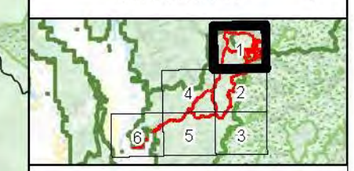

Saxifraga tolmiei var. ledifolia
Habitat Alternative 2
Stibnite Gold Project
Stibnite, ID

Base Layer: USGS The National Map: 3D Elevation Program. USGS Earth Resources Observation & Science (EROS) Center: GMTED2010. Data refreshed March, 2019.
Other Data Sources: Midas Gold; State of Idaho Geospatial Gateway (INSIDE Idaho); Boise National Forest; Payette National Forest

Map Date: 12/12/2019

Document Path: M:\Denver_GIS\Projects\60539538_MidasGoldStibniteEIS\mxds\Vegetation\Species\HabitatPlots_20191118\Alternative2_Saxifraga_tolmiei_var_ledifolia_v2.mxd (Updated by MS 12/12/2019)

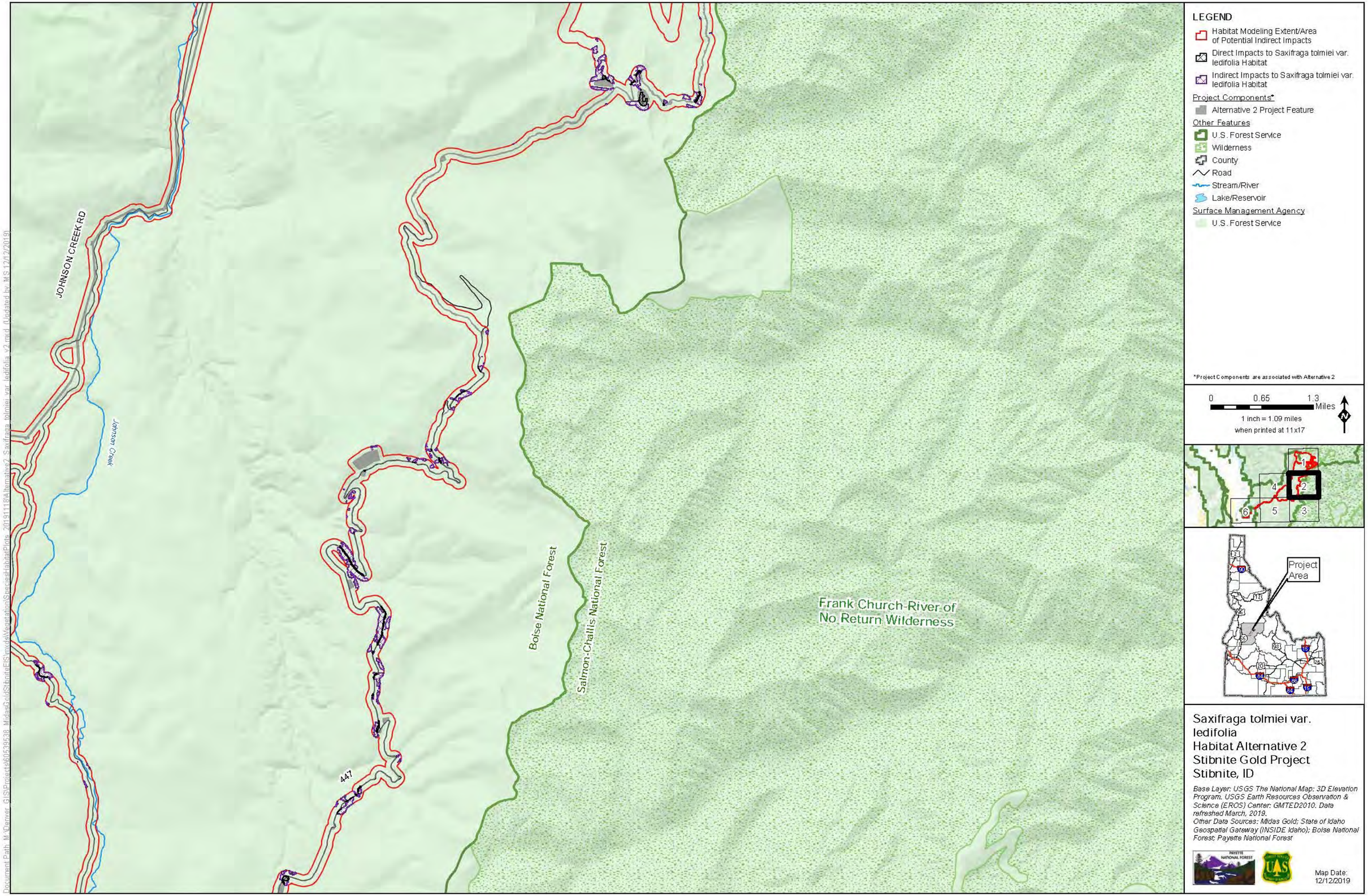

JOHNSON CREEK RD
Johnson Creek
447
Boise National Forest
Salmon-Challis National Forest
Frank Church-River of No Return Wilderness
LEGEND
Habitat Modeling Extent/Area of Potential Indirect Impacts
Direct Impacts to Saxifraga tolmiei var. ledifolia Habitat
Indirect Impacts to Saxifraga tolmiei var. ledifolia Habitat
Project Components*
Alternative 2 Project Feature
Other Features
U.S. Forest Service
Wilderness
County
Road
Stream/River
Lake/Reservoir
Surface Management Agency
U.S. Forest Service
*Project Components are associated with Alternative 2
0
0.65
1.3
Miles
1 inch = 1.09 miles
when printed at 11x17
N
1
2
3
4
5
6
Project Area
Saxifraga tolmiei var. ledifolia
Habitat Alternative 2
Stibnite Gold Project
Stibnite, ID
Base Layer: USGS The National Map: 3D Elevation Program. USGS Earth Resources Observation & Science (EROS) Center: GMTED2010. Data refreshed March, 2019.
Other Data Sources: Midas Gold; State of Idaho Geospatial Gateway (INSIDE Idaho); Boise National Forest; Payette National Forest
Map Date: 12/12/2019

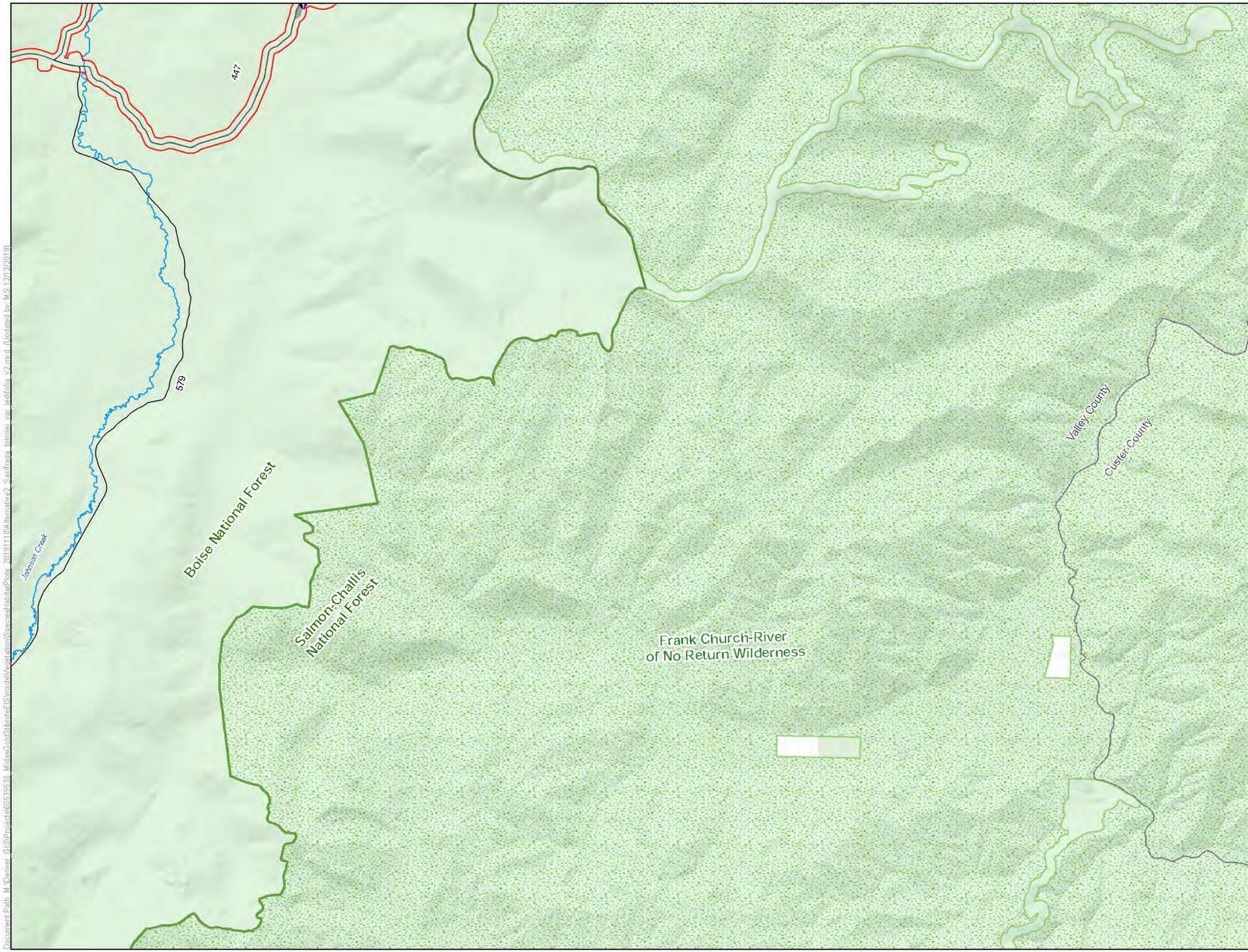

LEGEND

- Habitat Modeling Extent/Area of Potential Indirect Impacts
- Direct Impacts to Saxifraga tolmiei var. lediflolia Habitat
- Indirect Impacts to Saxifraga tolmiei var. lediflolia Habitat

Project Components*

- Alternative 2 Project Feature

Other Features

- U.S. Forest Service
- Wilderness
- County
- Road
- Stream/River
- Lake/Reservoir

Surface Management Agency

- Private
- U.S. Forest Service

*Project Components are associated with Alternative 2

0 0.65 1.3 Miles

1 inch = 1.09 miles when printed at 11x17

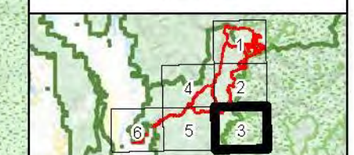

Saxifraga tolmiei var. lediflolia
Habitat Alternative 2
Stibnite Gold Project
Stibnite, ID

Base Layer: USGS The National Map: 3D Elevation Program. USGS Earth Resources Observation & Science (EROS) Center: GMTED2010. Data refreshed March, 2019.
Other Data Sources: Midas Gold; State of Idaho Geospatial Gateway (INSIDE Idaho); Boise National Forest; Payette National Forest

Map Date: 12/12/2019

Document Path: M:\Denver_GIS\Projects\60539538_MidasGoldStibniteEIS\mxds\Vegetation\Species\Habitat\Plots_20191118\Alternative2_Saxifraga_tolmiei_var_ledifolia_v2.mxd (Updated by MS 12/12/2019)

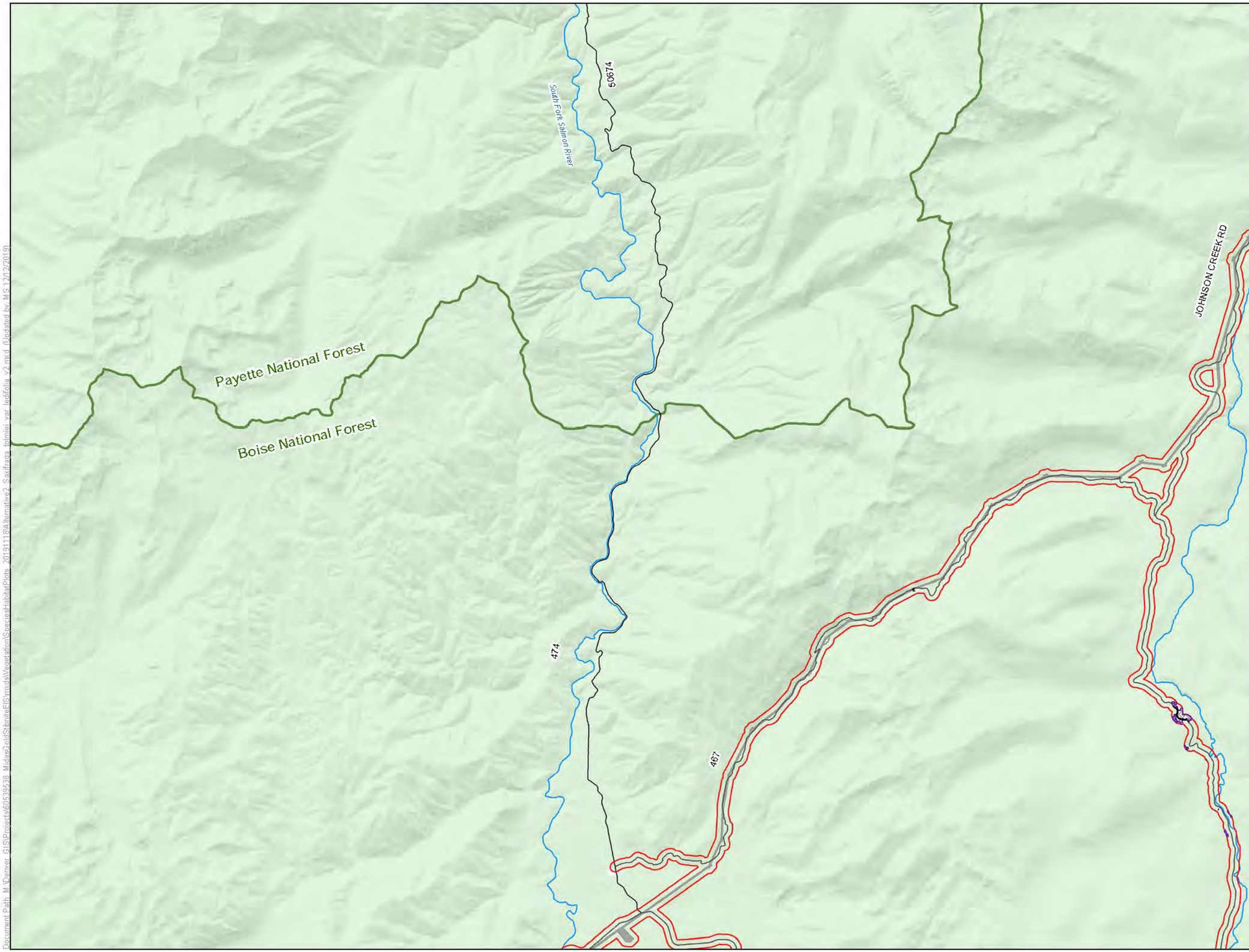

LEGEND

- Habitat Modeling Extent/Area of Potential Indirect Impacts
- Direct Impacts to Saxifraga tolmiei var. ledifolia Habitat
- Clearing of Tall Trees in Saxifraga tolmiei var. ledifolia Habitat for Transmission Line Operation
- Indirect Impacts to Saxifraga tolmiei var. ledifolia Habitat

Project Components*

- Alternative 2 Project Feature

Other Features

- U.S. Forest Service
- Wilderness
- County
- Road
- Stream/River
- Lake/Reservoir

Surface Management Agency

- Private
- U.S. Forest Service

*Project Components are associated with Alternative 2

0 0.65 1.3 Miles

1 inch = 1.09 miles when printed at 11x17

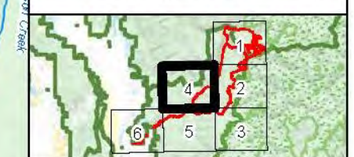

Saxifraga tolmiei var. ledifolia
Habitat Alternative 2
Stibnite Gold Project
Stibnite, ID

Base Layer: USGS The National Map: 3D Elevation Program. USGS Earth Resources Observation & Science (EROS) Center: GMTED2010. Data refreshed March, 2019.
Other Data Sources: Midas Gold; State of Idaho Geospatial Gateway (INSIDE Idaho); Boise National Forest; Payette National Forest

Map Date: 12/12/2019

Document Path: M:\Denver_GIS\Projects\60539538_MidasGoldStibniteEIS\mxds\Vegetation\Species\HabitatPlots_20191118\Alternative2_Saxifraga_tolmiei_var_ledifolia_v2.mxd (Updated by MS 12/12/2019)

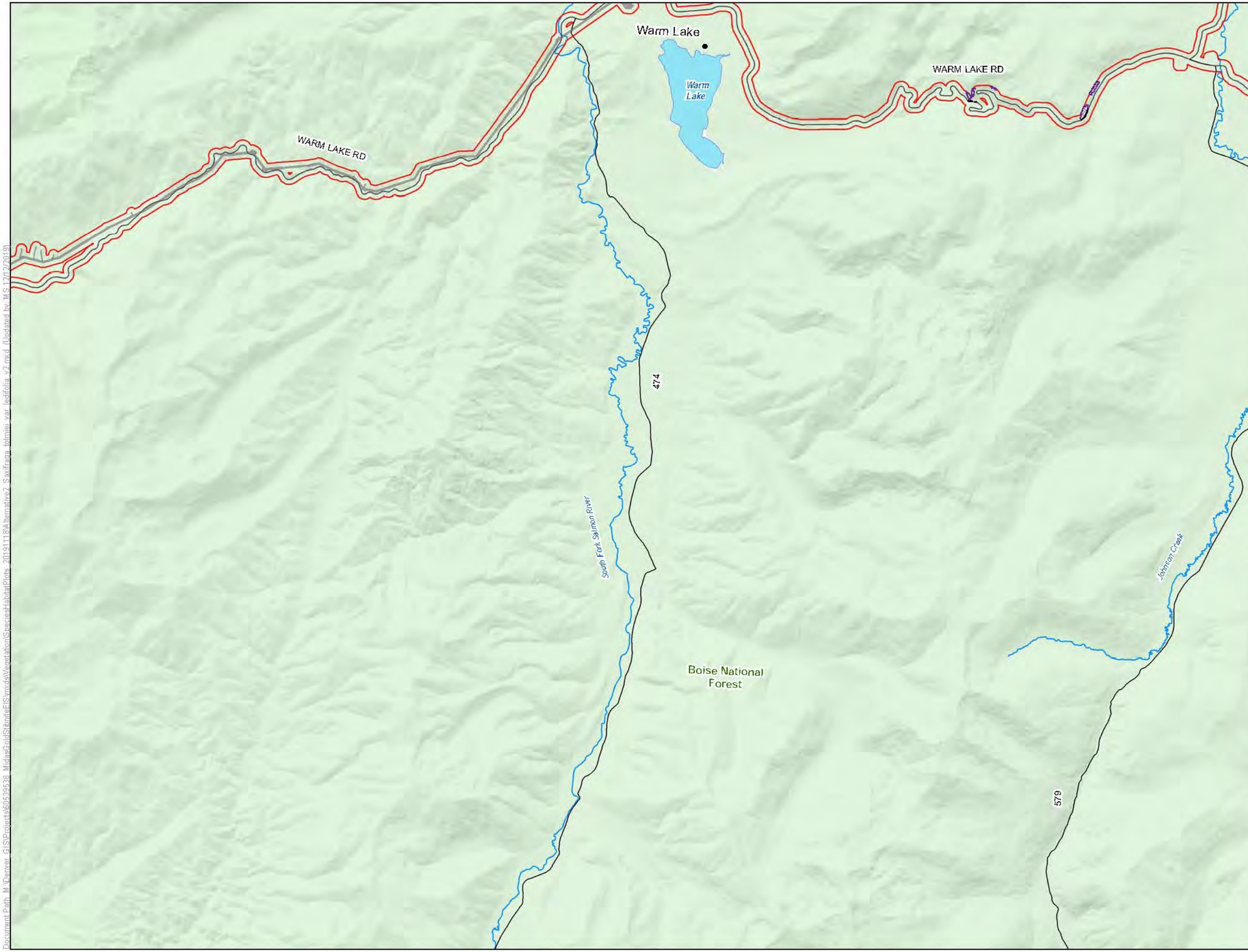

LEGEND

- Habitat Modeling Extent/Area of Potential Indirect Impacts
- Direct Impacts to Saxifraga tolmiei var. ledifolia Habitat
- Indirect Impacts to Saxifraga tolmiei var. ledifolia Habitat

Project Components*

- Alternative 2 Project Feature

Other Features

- U.S. Forest Service
- Wilderness
- County
- Road
- Stream/River
- Lake/Reservoir

Surface Management Agency

- U.S. Forest Service

*Project Components are associated with Alternative 2

0 0.65 1.3 Miles

1 inch = 1.09 miles when printed at 11x17

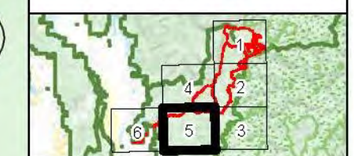

Saxifraga tolmiei var. ledifolia Habitat Alternative 2 Stibnite Gold Project Stibnite, ID

Base Layer: USGS The National Map: 3D Elevation Program. USGS Earth Resources Observation & Science (EROS) Center: GMTED2010. Data refreshed March, 2019.
Other Data Sources: Midas Gold; State of Idaho Geospatial Gateway (INSIDE Idaho); Boise National Forest; Payette National Forest

Map Date: 12/12/2019

Document Path: M:\Denver_GIS\Projects\60539538_MidasGold\StibniteEIS\mxds\Vegetation\Species\HabitatPlots_20191118\Alternative2_Saxifraga tolmiei var ledifolia v2.mxd (Updated by MS 12/12/2019)

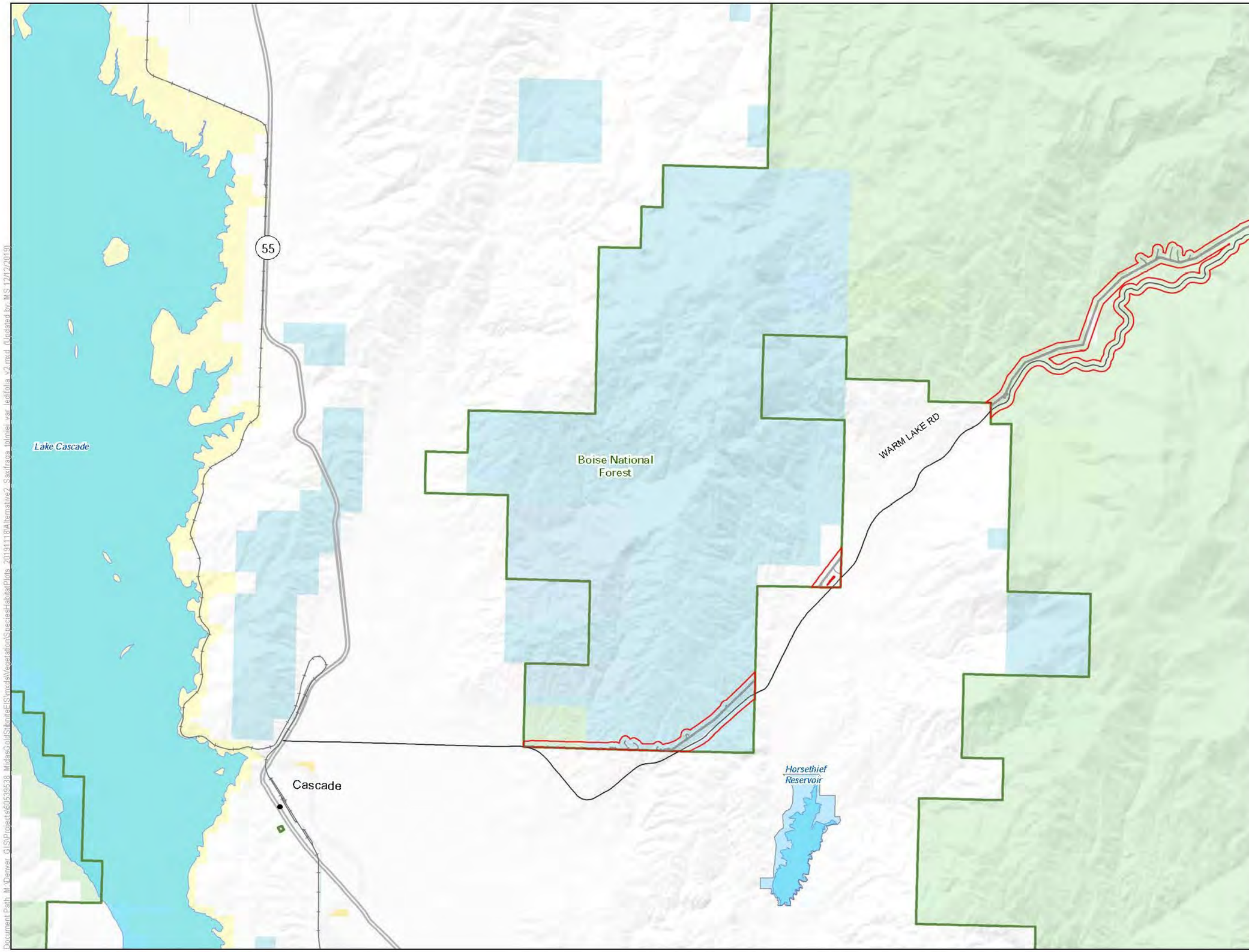

LEGEND

- Habitat Modeling Extent/Area of Potential Indirect Impacts

Project Components*

- Alternative 2 Project Feature

Other Features

- U.S. Forest Service
- Wilderness
- County
- Highway
- Road
- Stream/River
- Lake/Reservoir

Surface Management Agency

- Bureau of Land Management
- Bureau of Reclamation
- Private
- State
- State Fish and Game
- U.S. Forest Service

*Project Components are associated with Alternative 2

0 0.65 1.3 Miles

1 inch = 1.09 miles when printed at 11x17

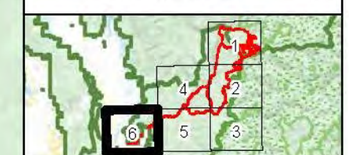

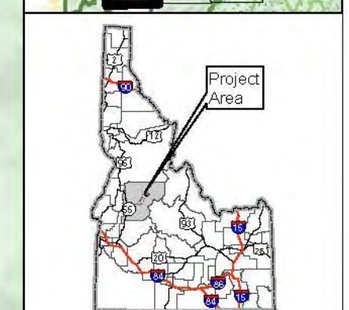

Saxifraga tolmiei var. ledifolia
Habitat Alternative 2
Stibnite Gold Project
Stibnite, ID

Base Layer: USGS The National Map: 3D Elevation Program. USGS Earth Resources Observation & Science (EROS) Center: GMTED2010. Data refreshed March, 2019.
Other Data Sources: Midas Gold; State of Idaho Geospatial Gateway (INSIDE Idaho); Boise National Forest; Payette National Forest

Map Date: 12/12/2019

Document Path: M:\Denver_GIS\Projects\60539538_MidasGoldStibniteEIS\mxds\Vegetation\SpeciesHabitatPlots_20191118\Alternative2_Saxifraga_tolmiei_var_ledifolia_v2.mxd (Updated by MS 12/12/2019)

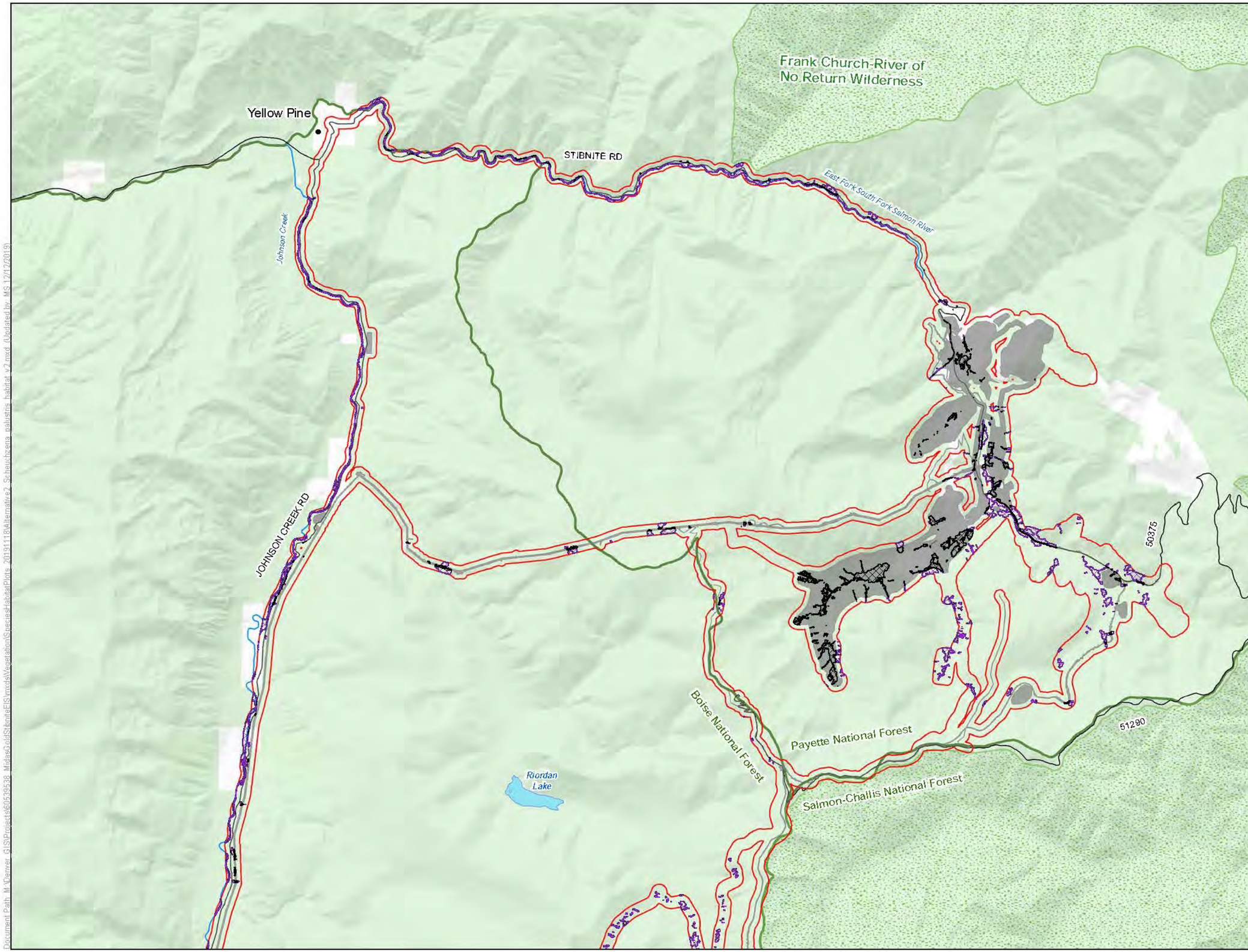

LEGEND

- Habitat Modeling Extent/Area of Potential Indirect Impacts
- Direct Impacts to Scheuchzeria palustris Habitat
- Clearing of Tall Trees in Scheuchzeria palustris Habitat for Transmission Line Operation
- Indirect Impacts to Scheuchzeria palustris Habitat

Project Components*

- Alternative 2 Project Feature

Other Features

- U.S. Forest Service
- Wilderness
- County
- Road
- Stream/River
- Lake/Reservoir

Surface Management Agency

- Private
- U.S. Forest Service

*Project Components are associated with Alternative 2

0 0.65 1.3 Miles

1 inch = 1.09 miles when printed at 11x17

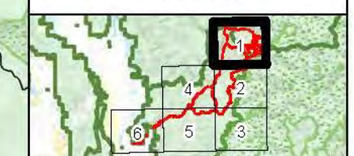

Scheuchzeria palustris Habitat Alternative 2 Stibnite Gold Project Stibnite, ID

Base Layer: USGS The National Map: 3D Elevation Program. USGS Earth Resources Observation & Science (EROS) Center: GMTED2010. Data refreshed March, 2019.
Other Data Sources: Midas Gold; State of Idaho Geospatial Gateway (INSIDE Idaho); Boise National Forest; Payette National Forest

Map Date: 12/12/2019

Document Path: M:\Denver GIS\Projects\60539638_MidasGoldStibniteEIS\mxds\Vegetation\Species\HabitatPlots_20191118\Alternative2_Scheuchzeria_palustris_habitat_v2.mxd (Updated by MS 12/12/2019)

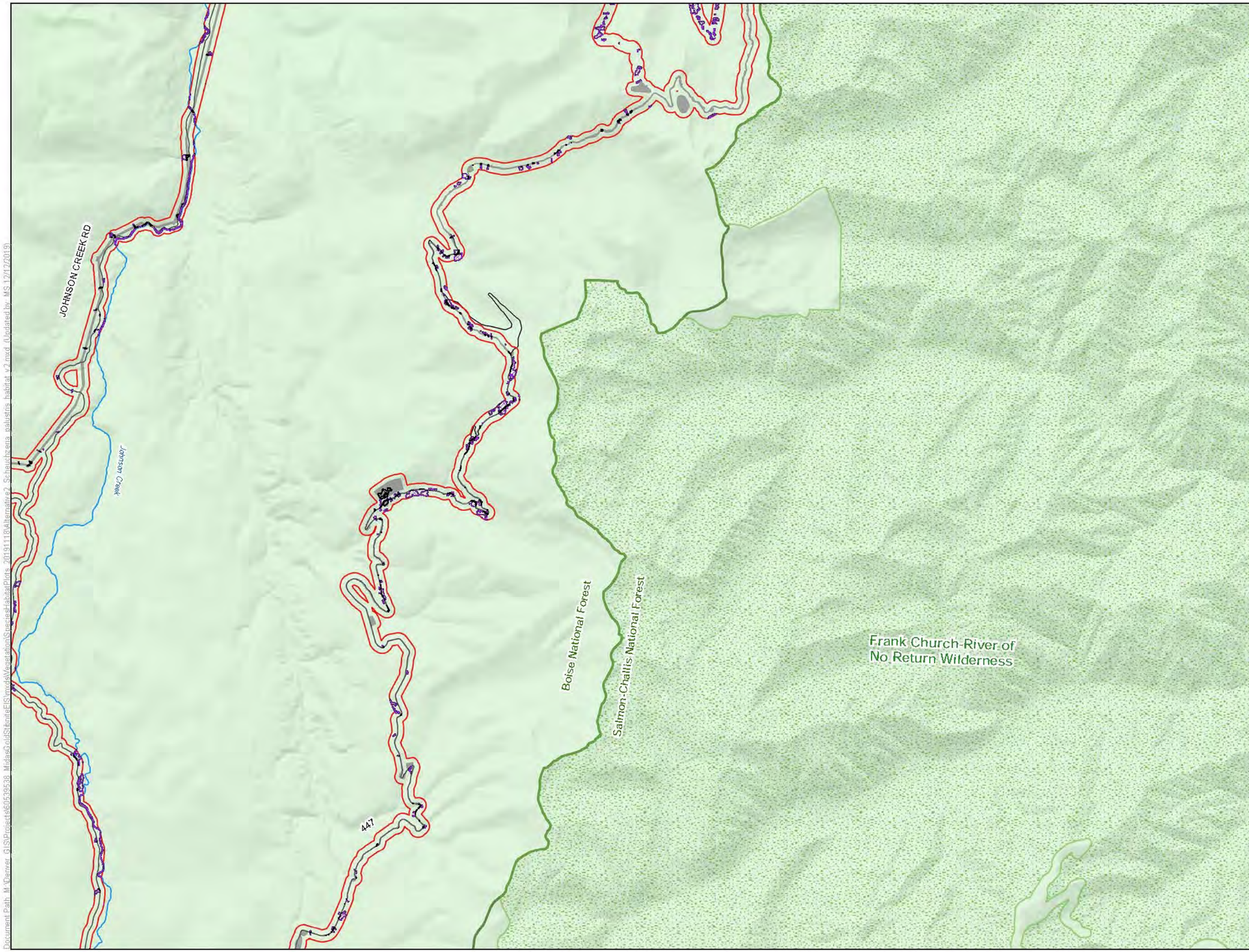

LEGEND

- Habitat Modeling Extent/Area of Potential Indirect Impacts
- Direct Impacts to Scheuchzeria palustris Habitat
- Clearing of Tall Trees in Scheuchzeria palustris Habitat for Transmission Line Operation
- Indirect Impacts to Scheuchzeria palustris Habitat

Project Components*

- Alternative 2 Project Feature

Other Features

- U.S. Forest Service
- Wilderness
- County
- Road
- Stream/River
- Lake/Reservoir

Surface Management Agency

- U.S. Forest Service

*Project Components are associated with Alternative 2

0 0.65 1.3 Miles

1 inch = 1.09 miles when printed at 11x17

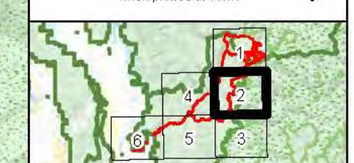

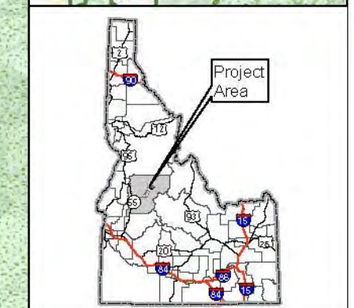

Scheuchzeria palustris Habitat Alternative 2 Stibnite Gold Project Stibnite, ID

Base Layer: USGS The National Map: 3D Elevation Program. USGS Earth Resources Observation & Science (EROS) Center: GMTED2010. Data refreshed March, 2019.
Other Data Sources: Midas Gold; State of Idaho Geospatial Gateway (INSIDE Idaho); Boise National Forest; Payette National Forest

Map Date: 12/12/2019

Document Path: M:\Denver_GIS\Projects\60539538_MidasGoldStibniteEIS\mxds\Vegetation\SpeciesHabitatPlots_20191118\Alternative2_Scheuchzeria_palustris_habitat_v2.mxd (Updated by: MS 12/12/2019)

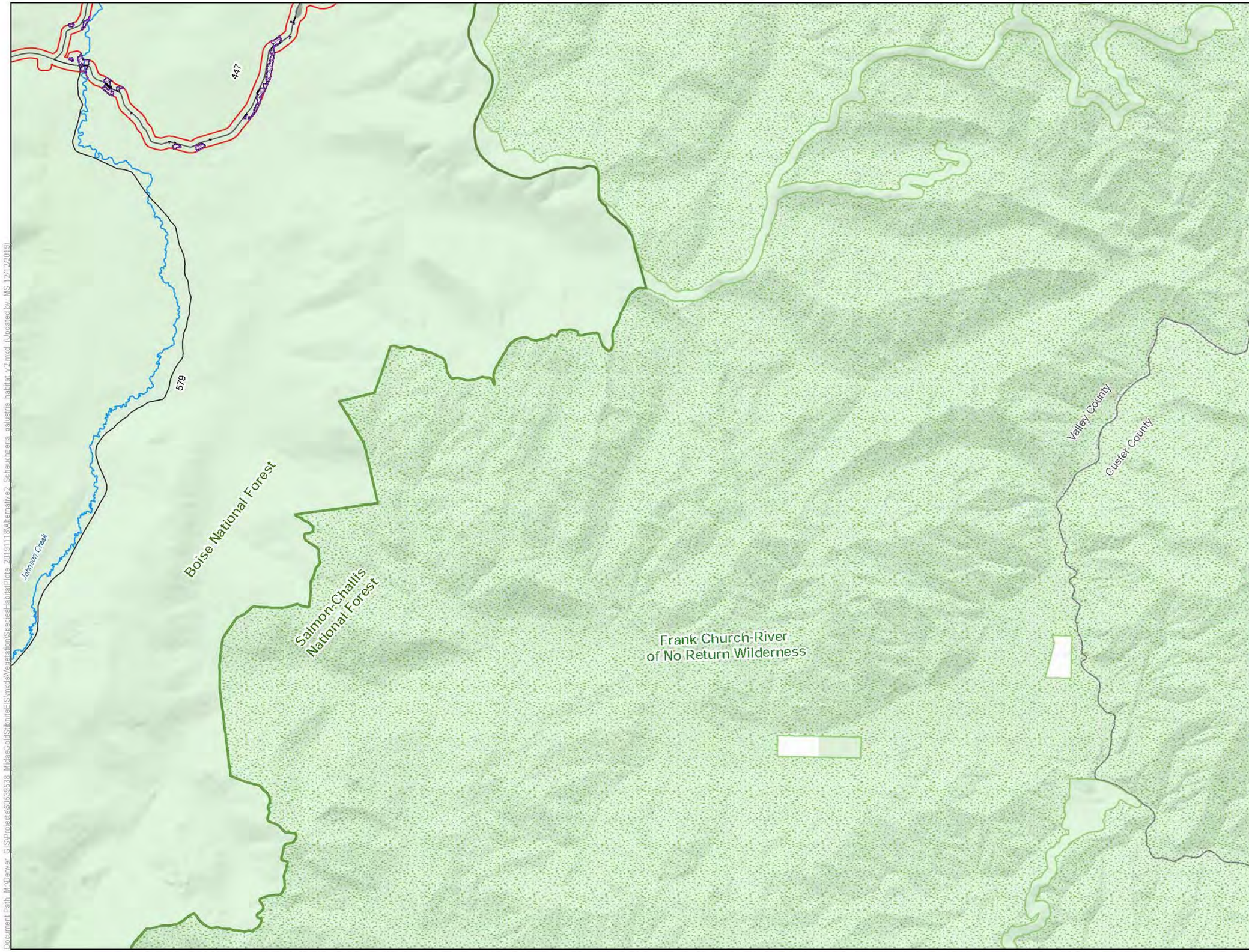

LEGEND

- Habitat Modeling Extent/Area of Potential Indirect Impacts
- Direct Impacts to Scheuchzeria palustris Habitat
- Indirect Impacts to Scheuchzeria palustris Habitat

Project Components*

- Alternative 2 Project Feature

Other Features

- U.S. Forest Service
- Wilderness
- County
- Road
- Stream/River
- Lake/Reservoir

Surface Management Agency

- Private
- U.S. Forest Service

*Project Components are associated with Alternative 2

0 0.65 1.3 Miles

1 inch = 1.09 miles when printed at 11x17

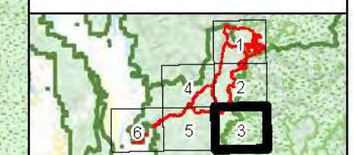

Scheuchzeria palustris Habitat Alternative 2 Stibnite Gold Project Stibnite, ID

Base Layer: USGS The National Map: 3D Elevation Program. USGS Earth Resources Observation & Science (EROS) Center: GMTED2010. Data refreshed March, 2019.
Other Data Sources: Midas Gold; State of Idaho Geospatial Gateway (INSIDE Idaho); Boise National Forest; Payette National Forest

Map Date: 12/12/2019

Document Path: M:\Denver_GIS\Projects\60539638_MidasGoldStibniteEIS\mxds\Vegetation\Species\HabitatPlots_20191118\Alternative2_Scheuchzeria_palustris_habitat_v2.mxd (Updated by: MS 12/12/2019)

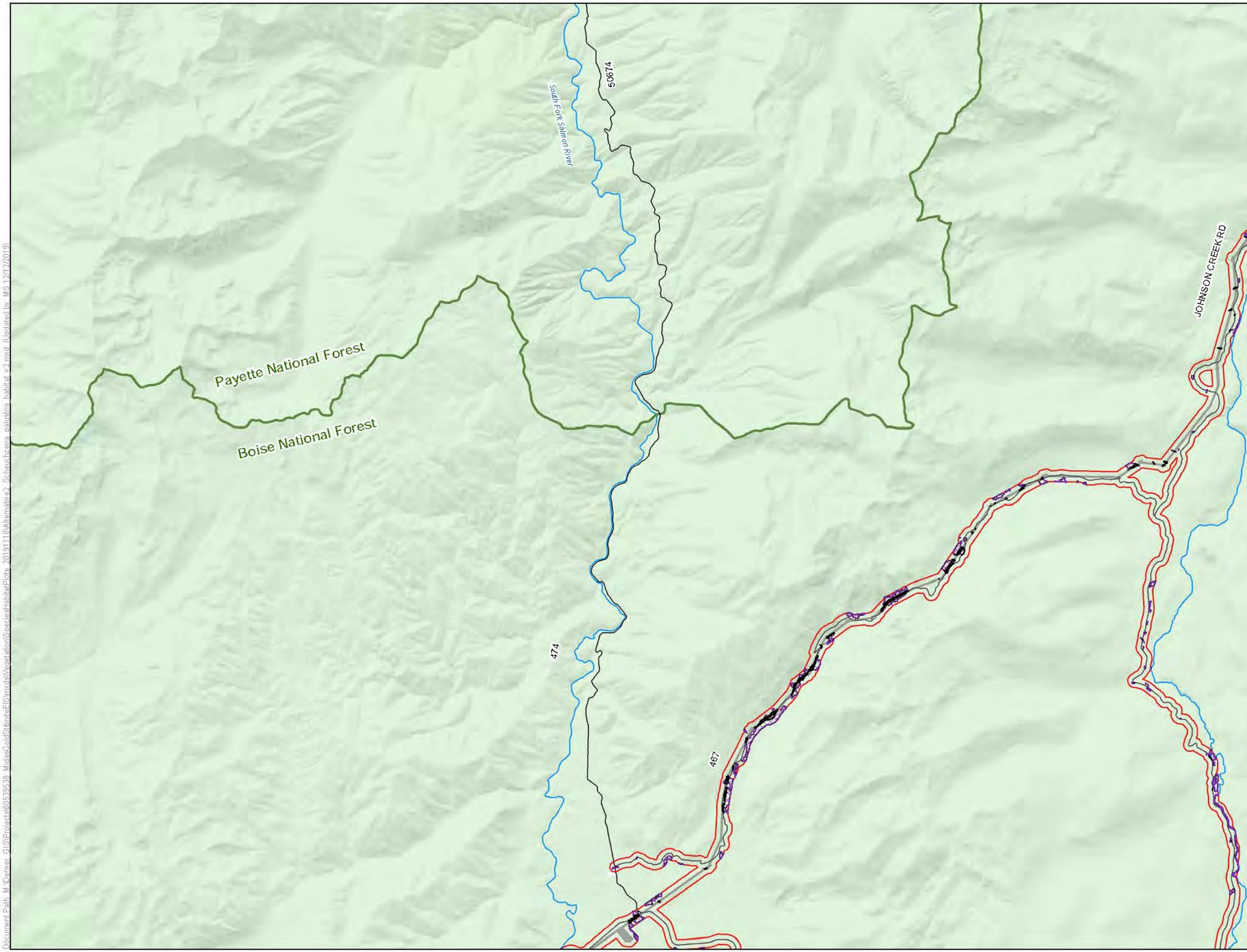

LEGEND

- Habitat Modeling Extent/Area of Potential Indirect Impacts
- Direct Impacts to Scheuchzeria palustris Habitat
- Clearing of Tall Trees in Scheuchzeria palustris Habitat for Transmission Line Operation
- Indirect Impacts to Scheuchzeria palustris Habitat

Project Components*

- Alternative 2 Project Feature

Other Features

- U.S. Forest Service
- Wilderness
- County
- Road
- Stream/River
- Lake/Reservoir

Surface Management Agency

- Private
- U.S. Forest Service

*Project Components are associated with Alternative 2

0 0.65 1.3 Miles

1 inch = 1.09 miles when printed at 11x17

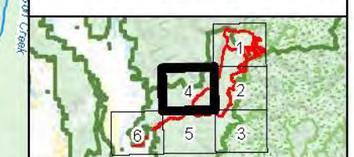

Scheuchzeria palustris Habitat Alternative 2 Stibnite Gold Project Stibnite, ID

Base Layer: USGS The National Map: 3D Elevation Program. USGS Earth Resources Observation & Science (EROS) Center: GMTED2010. Data refreshed March, 2019.
Other Data Sources: Midas Gold; State of Idaho Geospatial Gateway (INSIDE Idaho); Boise National Forest; Payette National Forest

Map Date: 12/12/2019

Document Path: M:\Denver_GIS\Projects\60539538_MidasGoldStibniteEIS\mxds\Vegetation\Species\HabitatPlots_20191118\Alternative2_Scheuchzeria_palustris_habitat_v2.mxd (Updated by MS 12/12/2019)

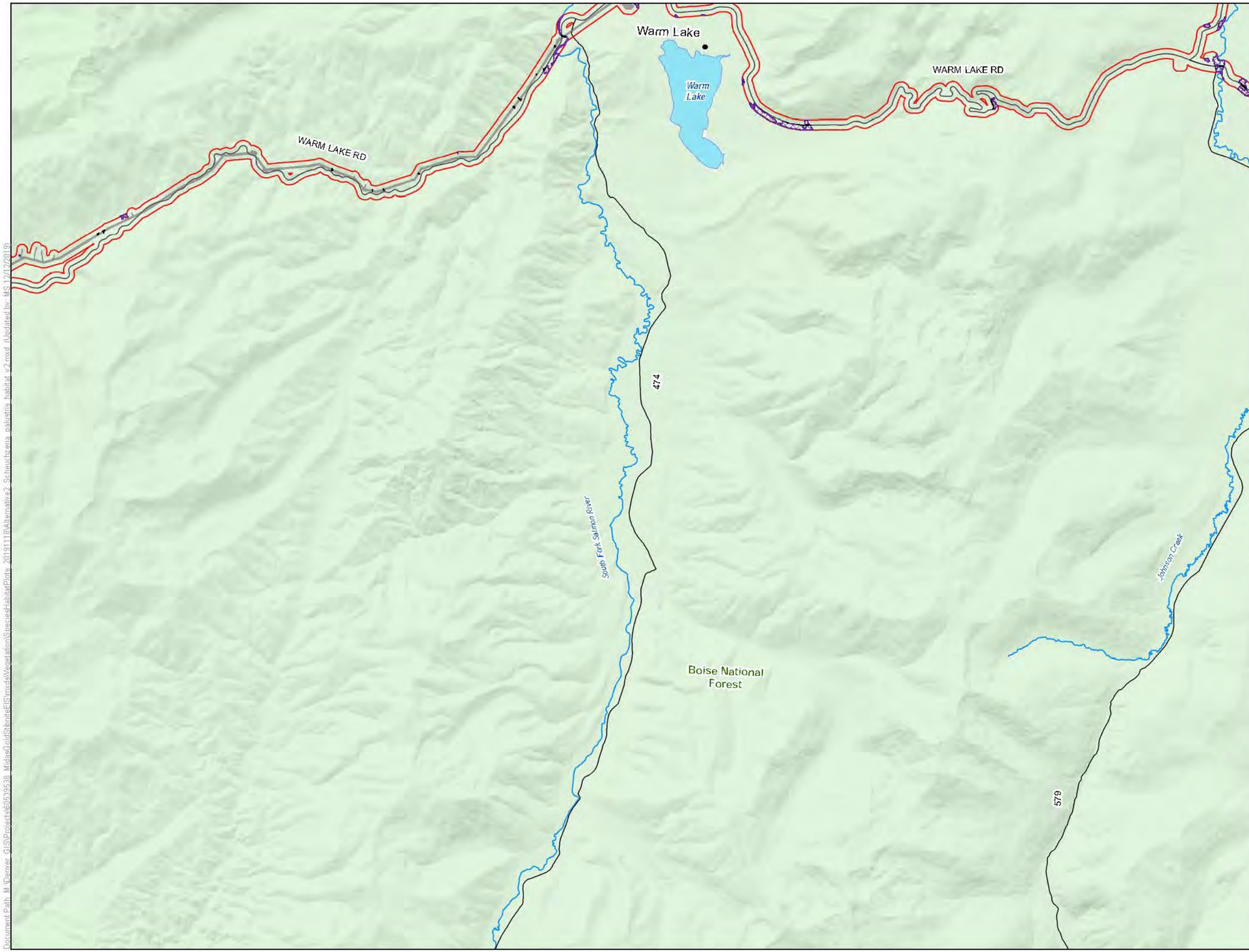

LEGEND

- Habitat Modeling Extent/Area of Potential Indirect Impacts
- Direct Impacts to Scheuchzeria palustris Habitat
- Clearing of Tall Trees in Scheuchzeria palustris Habitat for Transmission Line Operation
- Indirect Impacts to Scheuchzeria palustris Habitat

Project Components*

- Alternative 2 Project Feature

Other Features

- U.S. Forest Service
- Wilderness
- County
- Road
- Stream/River
- Lake/Reservoir

Surface Management Agency

- U.S. Forest Service

*Project Components are associated with Alternative 2

0 0.65 1.3 Miles

1 inch = 1.09 miles when printed at 11x17

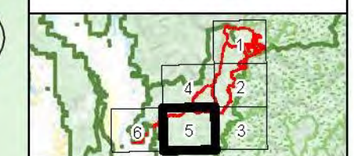

Scheuchzeria palustris Habitat Alternative 2 Stibnite Gold Project Stibnite, ID

Base Layer: USGS The National Map: 3D Elevation Program. USGS Earth Resources Observation & Science (EROS) Center: GMTED2010. Data refreshed March, 2019.
Other Data Sources: Midas Gold; State of Idaho Geospatial Gateway (INSIDE Idaho); Boise National Forest; Payette National Forest

Map Date: 12/12/2019

Document Path: M:\Denver_GIS\Projects\60539538_MidasGold\Stibnite\EIS\mxds\Vegetation\SpeciesHabitatPlots_20191118\Alternative2_Scheuchzeria_palustris_habitat_v2.mxd (Updated by: MS 12/12/2019)

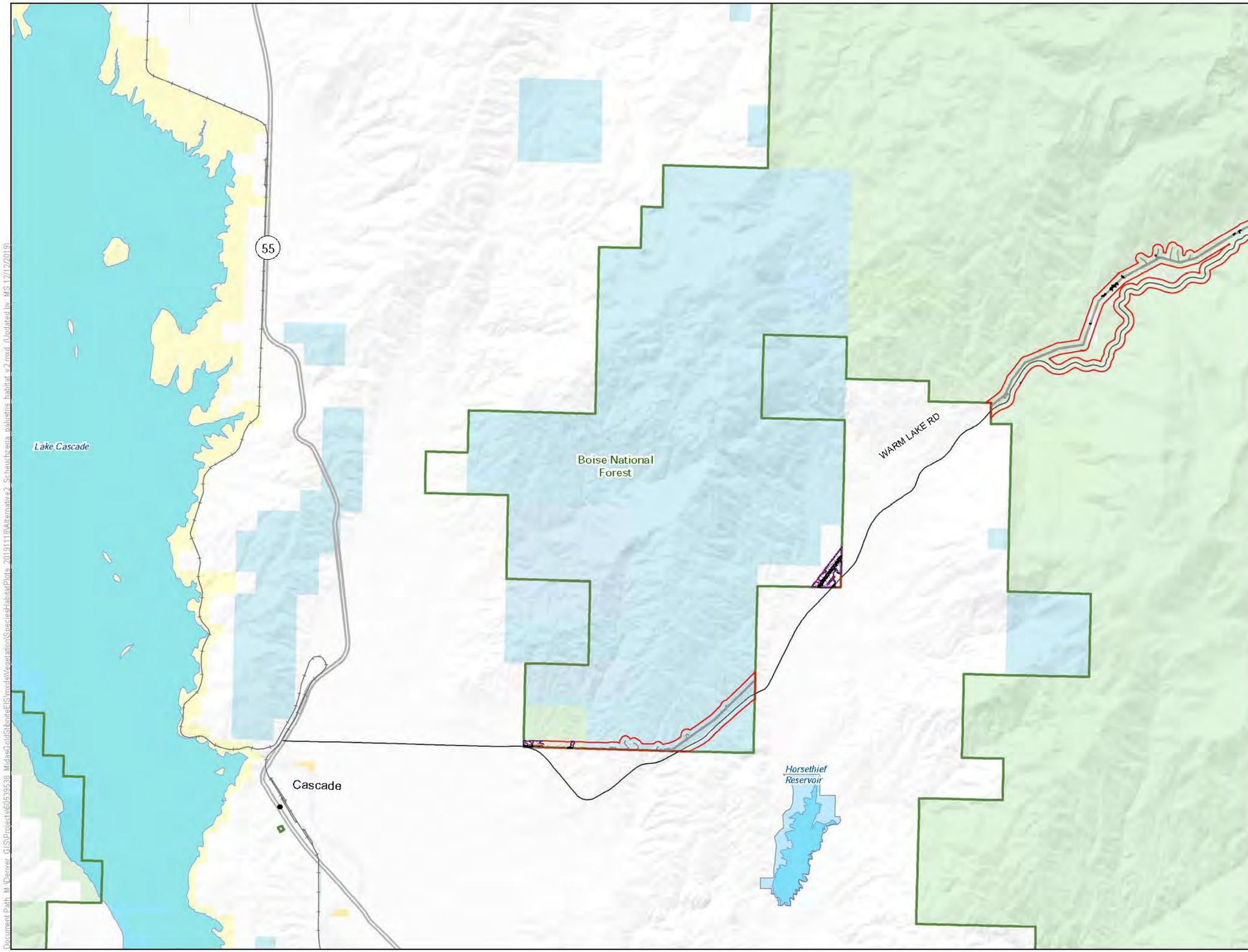

LEGEND

- Habitat Modeling Extent/Area of Potential Indirect Impacts
- Direct Impacts to Scheuchzeria palustris Habitat
- Clearing of Tall Trees in Scheuchzeria palustris Habitat for Transmission Line Operation
- Indirect Impacts to Scheuchzeria palustris Habitat

Project Components*

- Alternative 2 Project Feature

Other Features

- U.S. Forest Service
- Wilderness
- County
- Highway
- Road
- Stream/River
- Lake/Reservoir

Surface Management Agency

- Bureau of Land Management
- Bureau of Reclamation
- Private
- State
- State Fish and Game
- U.S. Forest Service

*Project Components are associated with Alternative 2

0 0.65 1.3 Miles

1 inch = 1.09 miles when printed at 11x17

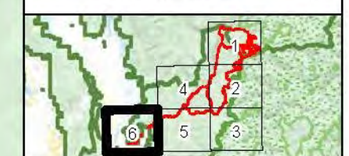

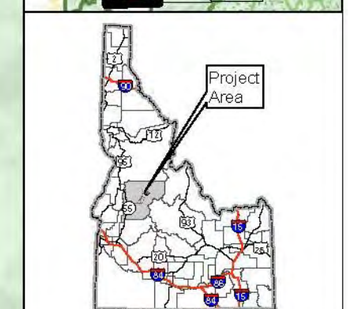

Scheuchzeria palustris Habitat Alternative 2 Stibnite Gold Project Stibnite, ID

Base Layer: USGS The National Map: 3D Elevation Program. USGS Earth Resources Observation & Science (EROS) Center: GMTED2010. Data refreshed March, 2019.
Other Data Sources: Midas Gold; State of Idaho Geospatial Gateway (INSIDE Idaho); Boise National Forest; Payette National Forest

Map Date: 12/12/2019

Document Path: M:\Denver\GIS\Projects\60539538_MidasGoldStibniteEIS\mxds\Vegetation\SpeciesHabitatPlots_20191118\Alternative2_Scheuchzeria_palustris_habitat_v2.mxd (Updated by MS 12/12/2019)

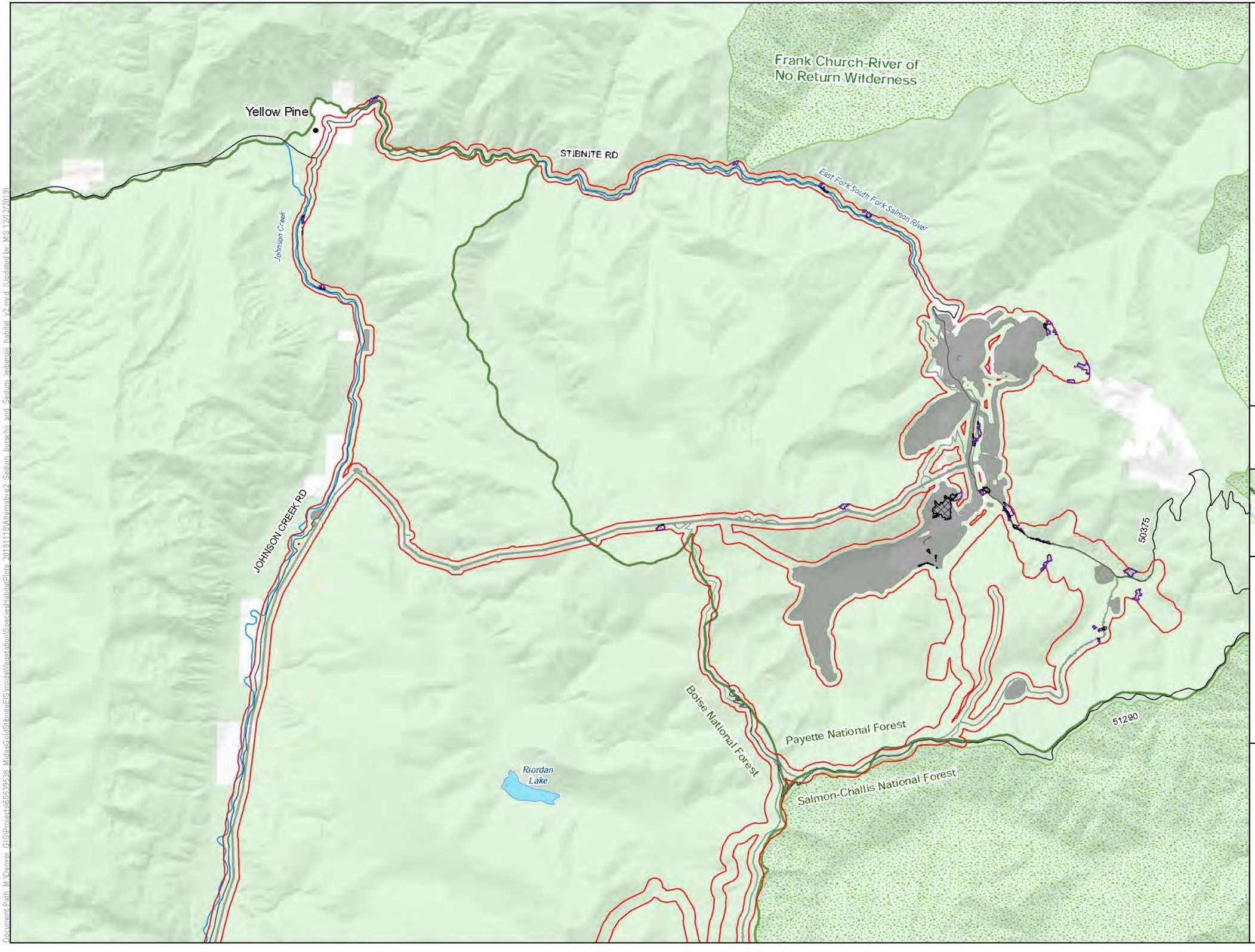

LEGEND

- Habitat Modeling Extent/Area of Potential Indirect Impacts
- Direct Impacts to Sedum borschii and Sedum leibergii Habitat
- Clearing of Tall Trees in Sedum borschii and Sedum leibergii Habitat for Transmission Line Operation
- Indirect Impacts to Sedum borschii and Sedum leibergii Habitat

Project Components*

- Alternative 2 Project Feature

Other Features

- U.S. Forest Service
- Wilderness
- County
- Road
- Stream/River
- Lake/Reservoir

Surface Management Agency

- Private
- U.S. Forest Service

*Project Components are associated with Alternative 2

0 0.65 1.3 Miles

1 inch = 1.09 miles when printed at 11x17

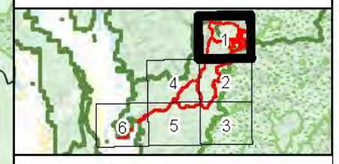

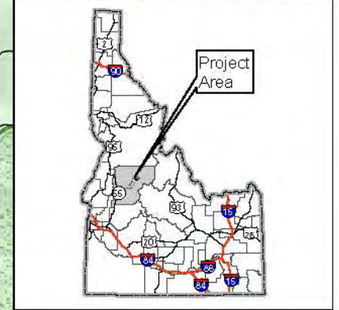

Sedum borschii and Sedum leibergii Habitat Alternative 2 Stibnite Gold Project Stibnite, ID

Base Layer: USGS The National Map: 3D Elevation Program. USGS Earth Resources Observation & Science (EROS) Center: GMTED2010. Data refreshed March, 2019.
Other Data Sources: Midas Gold; State of Idaho Geospatial Gateway (INSIDE Idaho); Boise National Forest; Payette National Forest

Map Date: 12/12/2019

Document Path: M:\Denver_GIS\Projects\60593538_MidasGoldStibniteEIS\mxd\Vegetation\Species\HabitatPlots_20191115\Alternative2_Sedum_borschii_and_Sedum_leibergii_habitat_v2.mxd (Updated by: MS 12/12/2019)

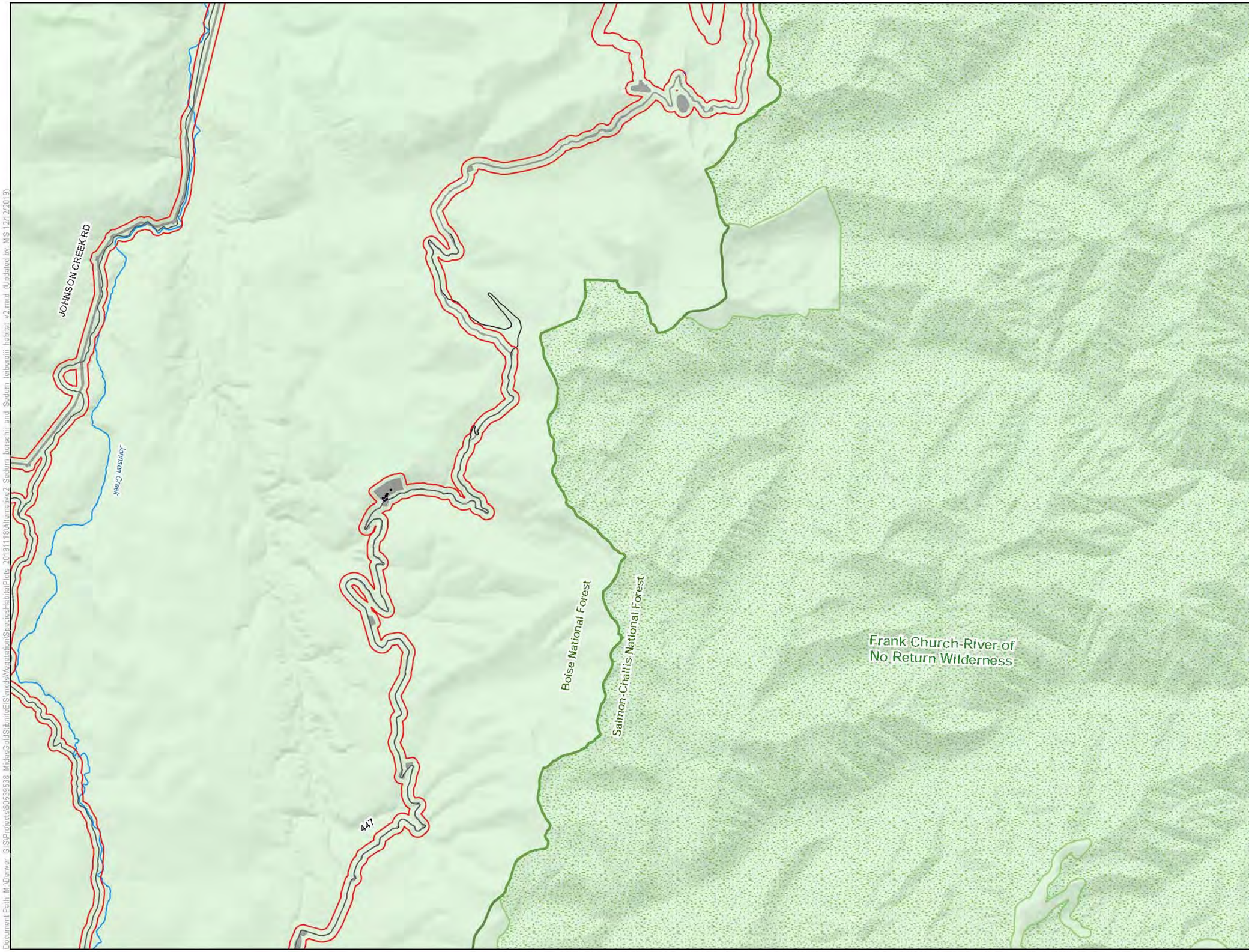

LEGEND

- Habitat Modeling Extent/Area of Potential Indirect Impacts
- Direct Impacts to Sedum borschii and Sedum leibergii Habitat
- Indirect Impacts to Sedum borschii and Sedum leibergii Habitat

Project Components*

- Alternative 2 Project Feature

Other Features

- U.S. Forest Service
- Wilderness
- County
- Road
- Stream/River
- Lake/Reservoir

Surface Management Agency

- U.S. Forest Service

*Project Components are associated with Alternative 2

0 0.65 1.3 Miles

1 inch = 1.09 miles when printed at 11x17

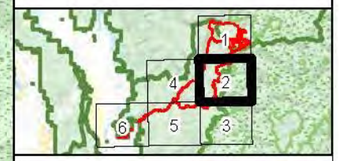

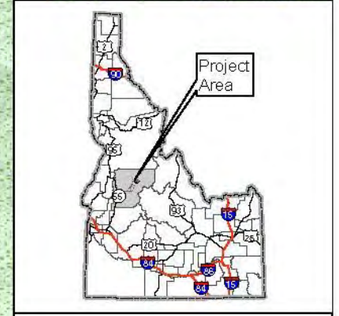

Sedum borschii and
Sedum leibergii
Habitat Alternative 2
Stibnite Gold Project
Stibnite, ID

Base Layer: USGS The National Map: 3D Elevation Program. USGS Earth Resources Observation & Science (EROS) Center: GMTED2010. Data refreshed March, 2019.
Other Data Sources: Midas Gold; State of Idaho Geospatial Gateway (INSIDE Idaho); Boise National Forest; Payette National Forest

Map Date: 12/12/2019

Document Path: M:\Denver_GIS\Projects\60539538_MidasGoldStibniteEIS\mxd\Vegetation\SensitiveHabitat\Plts_20191116\Alternative2_Sedum_borschii_and_Sedum_leibergii_habitat_v2.mxd (Updated by: MS 12/12/2019)

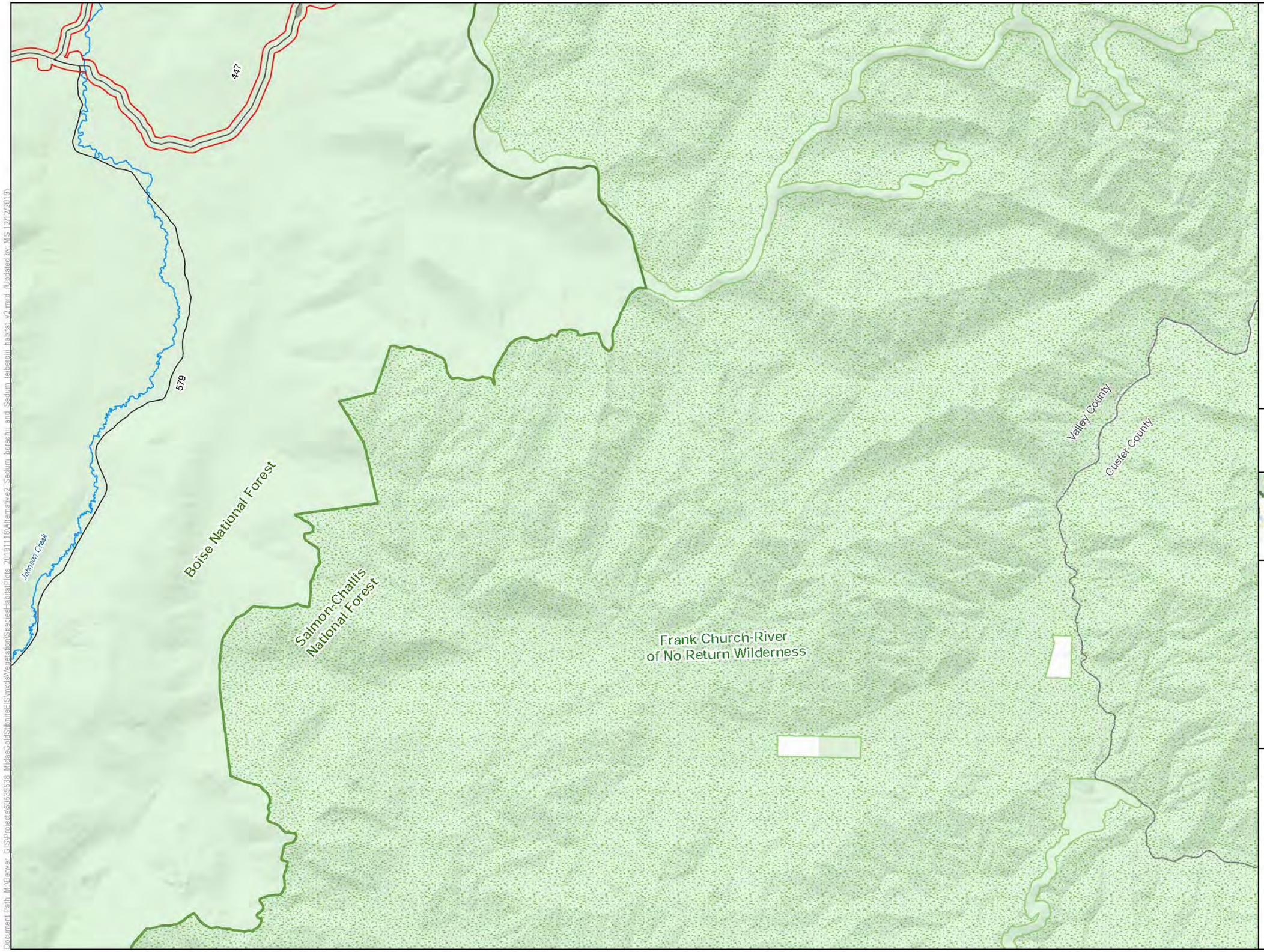

LEGEND

- Habitat Modeling Extent/Area of Potential Indirect Impacts

Project Components*

- Alternative 2 Project Feature

Other Features

- U.S. Forest Service
- Wilderness
- County
- Road
- Stream/River
- Lake/Reservoir

Surface Management Agency

- Private
- U.S. Forest Service

*Project Components are associated with Alternative 2

0 0.65 1.3 Miles

1 inch = 1.09 miles when printed at 11x17

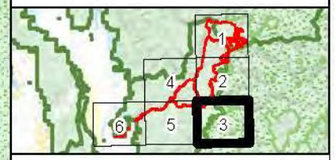

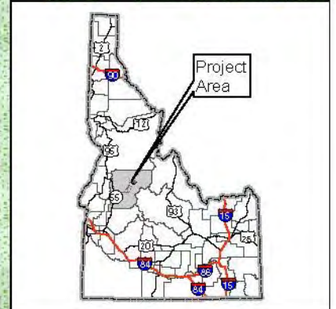

Sedum borschii and Sedum leibergii Habitat Alternative 2 Stibnite Gold Project Stibnite, ID

Base Layer: USGS The National Map: 3D Elevation Program. USGS Earth Resources Observation & Science (EROS) Center: GMTED2010. Data refreshed March, 2019.
Other Data Sources: Midas Gold; State of Idaho Geospatial Gateway (INSIDE Idaho); Boise National Forest; Payette National Forest

Map Date: 12/12/2019

Document Path: M:\Denver_GIS\Projects\60539638_MidasGoldStibniteEIS\mxds\Vegetation\Species\Habitat\Plots_2019\1118\Alternative2_Sedum_borschii_and_Sedum_leibergii_habitat_v2.mxd (Updated by MS 12/12/2019)

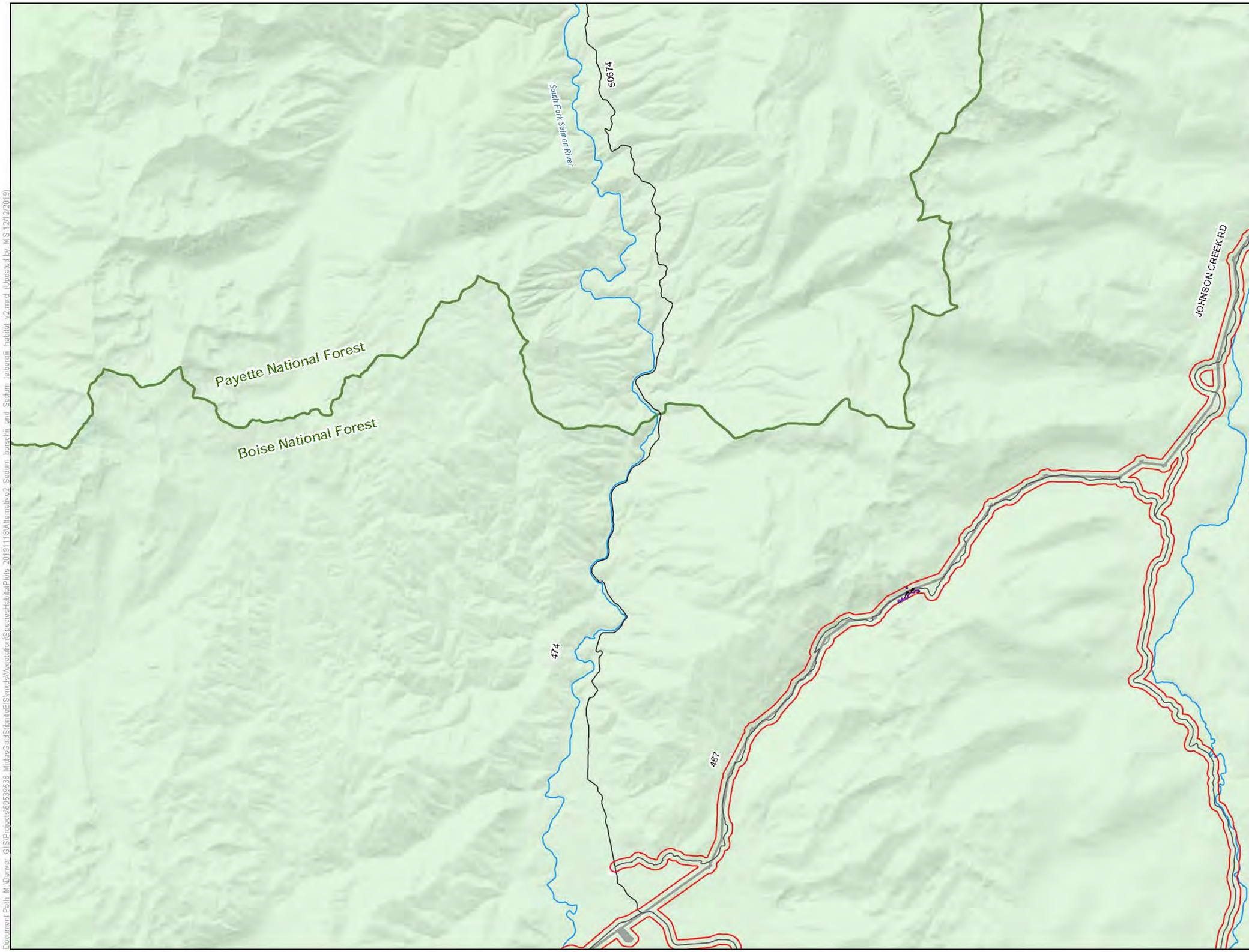

LEGEND

- Habitat Modeling Extent/Area of Potential Indirect Impacts
- Direct Impacts to Sedum borschii and Sedum leibergii Habitat
- Clearing of Tall Trees in Sedum borschii and Sedum leibergii Habitat for Transmission Line Operation
- Indirect Impacts to Sedum borschii and Sedum leibergii Habitat

Project Components*

- Alternative 2 Project Feature

Other Features

- U.S. Forest Service
- Wilderness
- County
- Road
- Stream/River
- Lake/Reservoir

Surface Management Agency

- Private
- U.S. Forest Service

*Project Components are associated with Alternative 2

0 0.65 1.3 Miles

1 inch = 1.09 miles when printed at 11x17

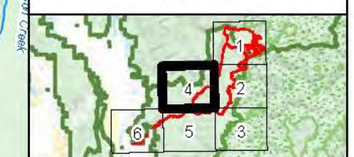

Sedum borschii and Sedum leibergii Habitat Alternative 2 Stibnite Gold Project Stibnite, ID

Base Layer: USGS The National Map: 3D Elevation Program. USGS Earth Resources Observation & Science (EROS) Center: GMTED2010. Data refreshed March, 2019.
Other Data Sources: Midas Gold; State of Idaho Geospatial Gateway (INSIDE Idaho); Boise National Forest; Payette National Forest

Map Date: 12/12/2019

Document Path: M:\Denver_GIS\Projects\60539538_MidasGoldStibniteEIS\mxds\Vegetation\Species\HabitatPlots_20191118\Alternative2_Sedum_borschii_and_Sedum_leibergii_habitat_v2.mxd (Updated by: MS 12/12/2019)

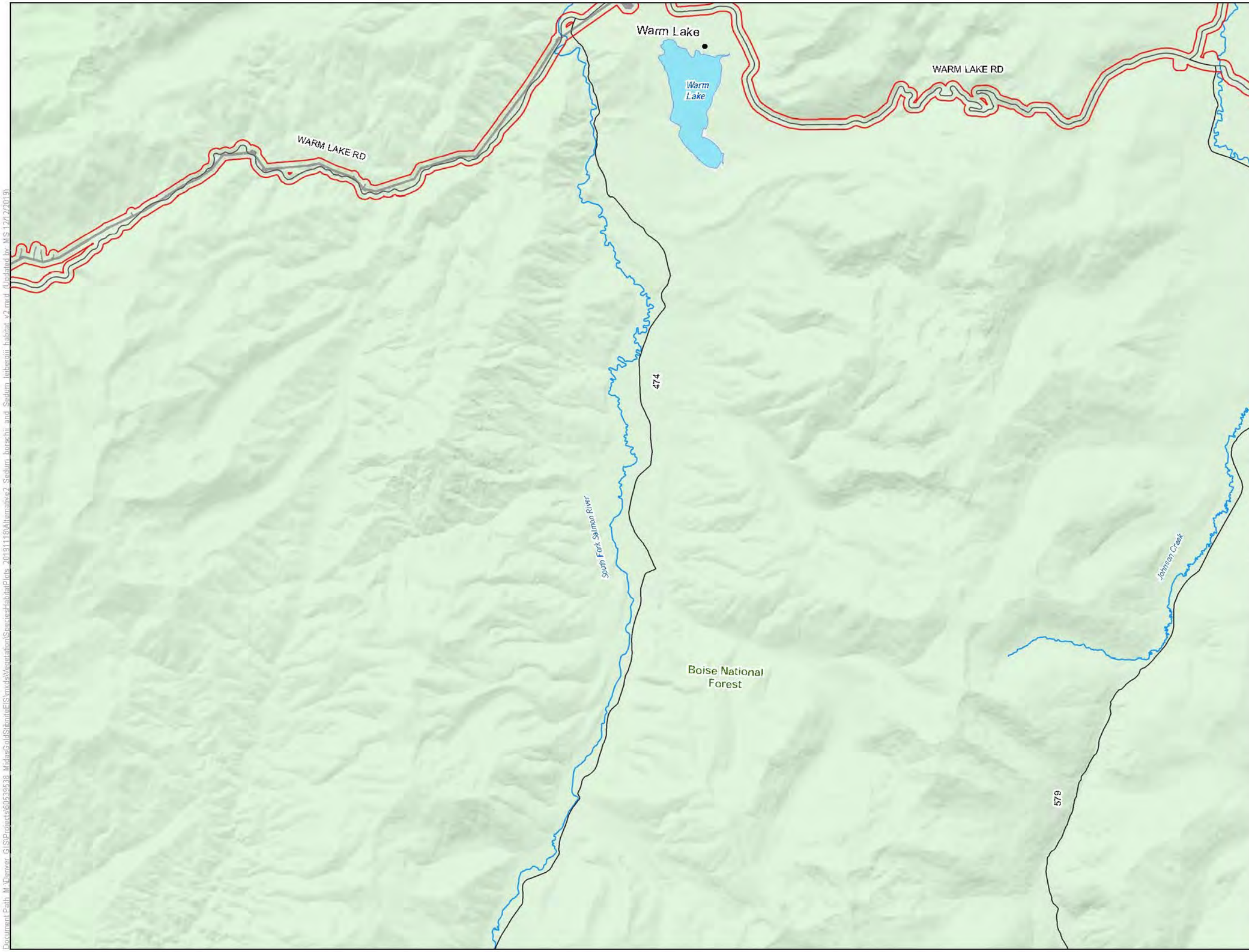

LEGEND

- Habitat Modeling Extent/Area of Potential Indirect Impacts

Project Components*

- Alternative 2 Project Feature

Other Features

- U.S. Forest Service
- Wilderness
- County
- Road
- Stream/River
- Lake/Reservoir

Surface Management Agency

- U.S. Forest Service

*Project Components are associated with Alternative 2

0 0.65 1.3 Miles

1 inch = 1.09 miles when printed at 11x17

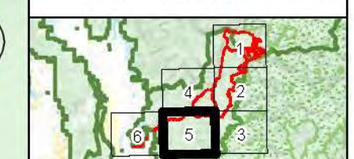

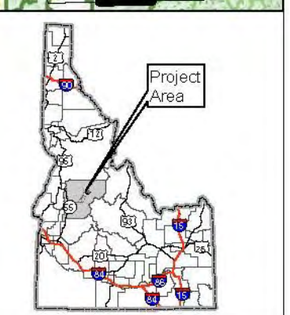

Sedum borschii and Sedum leibergii Habitat Alternative 2 Stibnite Gold Project Stibnite, ID

Base Layer: USGS The National Map: 3D Elevation Program. USGS Earth Resources Observation & Science (EROS) Center: GMTED2010. Date refreshed March, 2019.
Other Data Sources: Midas Gold; State of Idaho Geospatial Gateway (INSIDE Idaho); Boise National Forest; Payette National Forest

Map Date: 12/12/2019

Document Path: M:\Denver_GIS\Projects\60539538_MidasGold\StibniteEIS\mxds\Vegetation\Species\HabitatPlots_20191116\Alternative2_Sedum_borschii_and_Sedum_leibergii_habitat_v2.mxd (Updated by MS 12/12/2019)

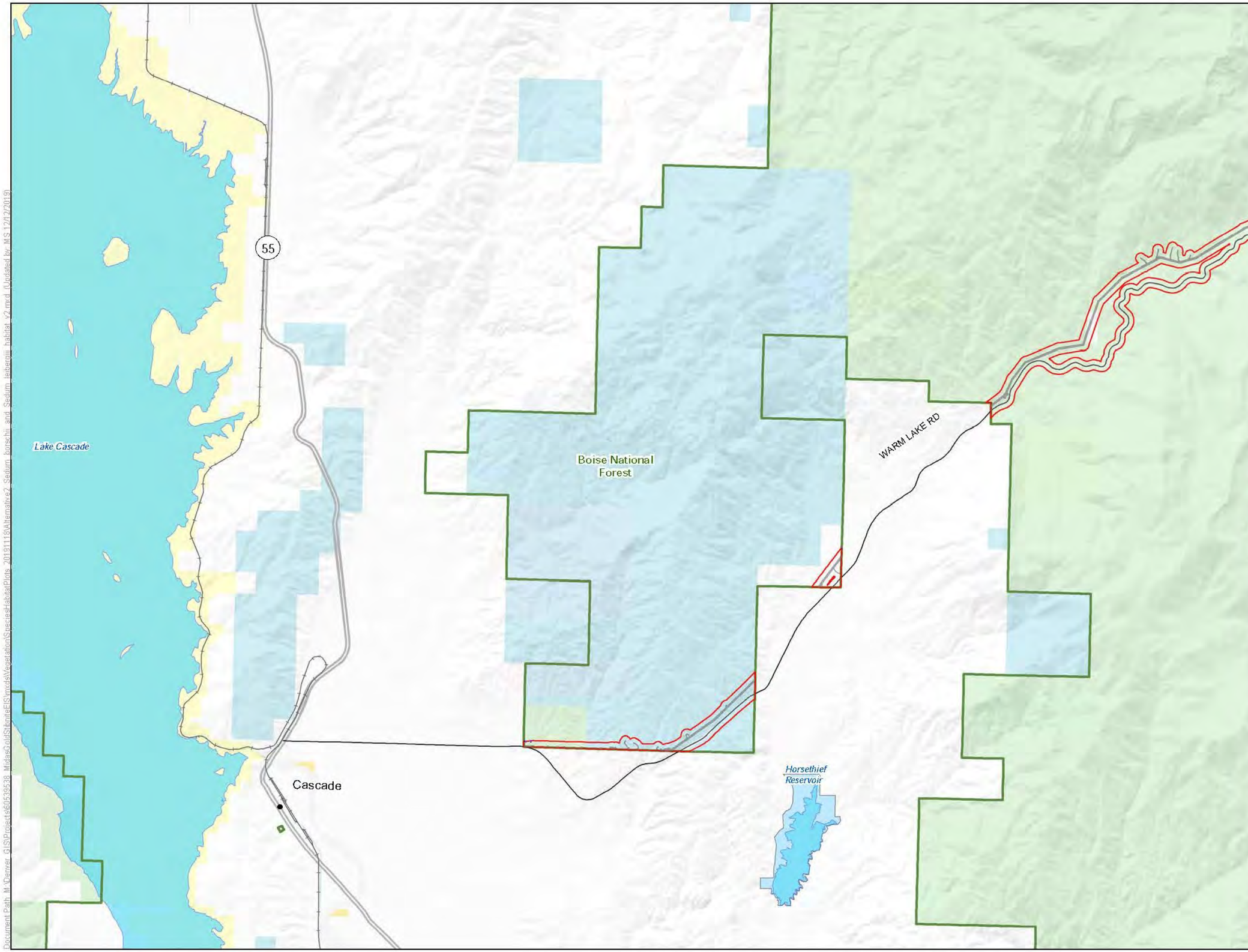

LEGEND

- Habitat Modeling Extent/Area of Potential Indirect Impacts
- Indirect Impacts to Sedum borschii and Sedum leibergii Habitat

Project Components*

- Alternative 2 Project Feature

Other Features

- U.S. Forest Service
- Wilderness
- County
- Highway
- Road
- Stream/River
- Lake/Reservoir

Surface Management Agency

- Bureau of Land Management
- Bureau of Reclamation
- Private
- State
- State Fish and Game
- U.S. Forest Service

*Project Components are associated with Alternative 2

0 0.65 1.3 Miles

1 inch = 1.09 miles when printed at 11x17

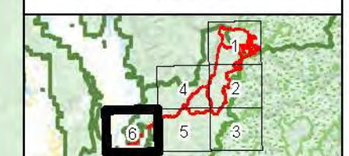

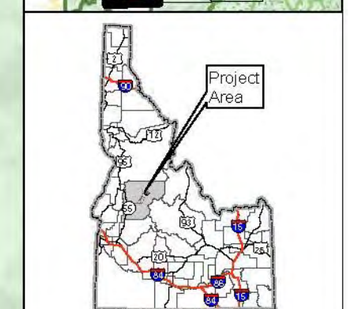

Sedum borschii and Sedum leibergii Habitat Alternative 2 Stibnite Gold Project Stibnite, ID

Base Layer: USGS The National Map: 3D Elevation Program. USGS Earth Resources Observation & Science (EROS) Center: GMTED2010. Data refreshed March, 2019.
Other Data Sources: Midas Gold; State of Idaho Geospatial Gateway (INSIDE Idaho); Boise National Forest; Payette National Forest

Map Date: 12/12/2019

Document Path: M:\Denver_GIS\Projects\60539538_MidasGoldStibniteEIS\mxds\Vegetation\SpeciesHabitatPlots_20191118\Alternative2_Sedum_borschii_and_Sedum_leibergii_habitat_v2.mxd (Updated by: MS 12/12/2019)

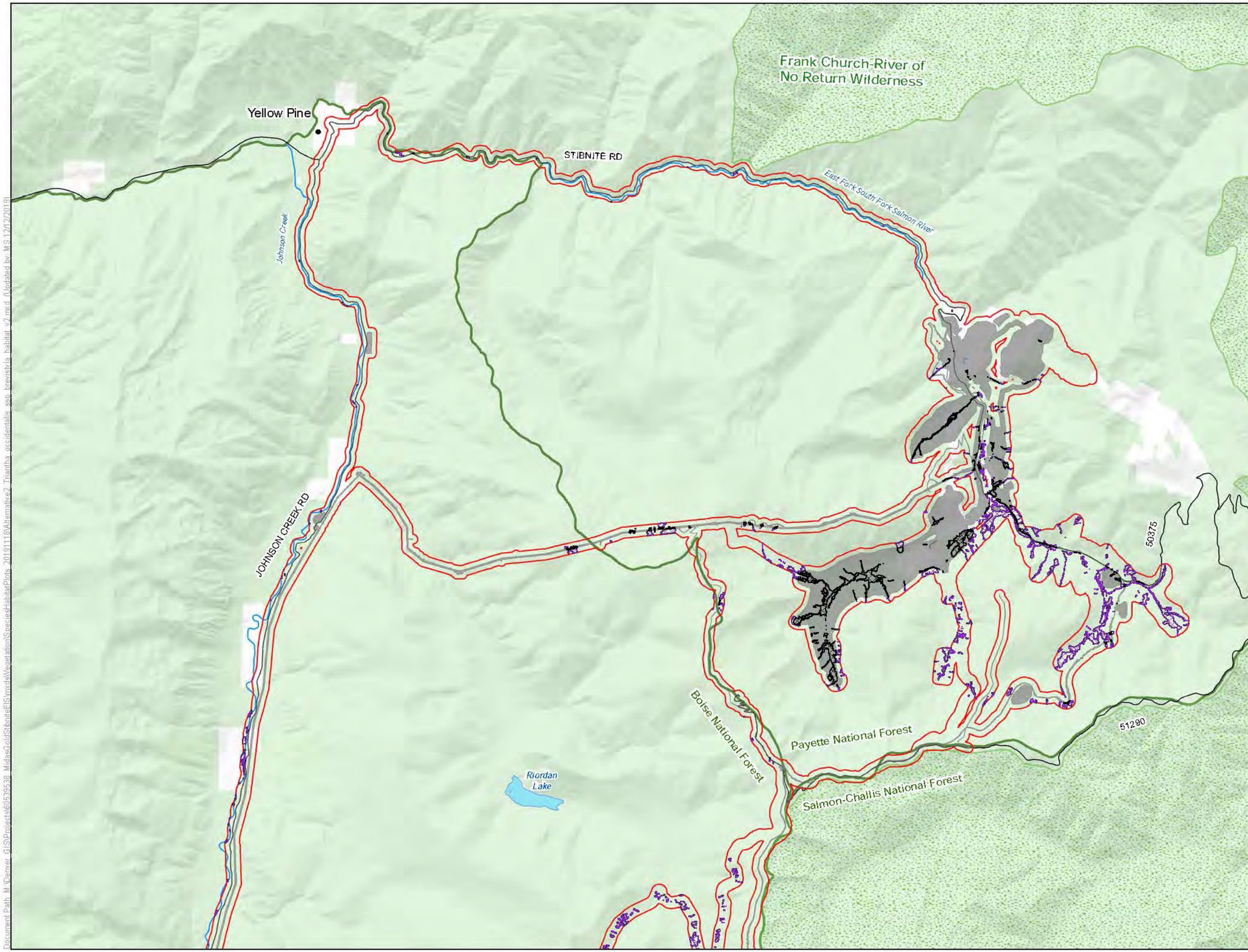

LEGEND

- Habitat Modeling Extent/Area of Potential Indirect Impacts
- Direct Impacts to Triantha occidentalis ssp. brevistyla Habitat
- Clearing of Tall Trees in Triantha occidentalis ssp. brevistyla Habitat for Transmission Line Operation
- Indirect Impacts to Triantha occidentalis ssp. brevistyla Habitat

Project Components*

- Alternative 2 Project Feature

Other Features

- U.S. Forest Service
- Wilderness
- County
- Road
- Stream/River
- Lake/Reservoir

Surface Management Agency

- Private
- U.S. Forest Service

*Project Components are associated with Alternative 2

0 0.65 1.3 Miles

1 inch = 1.09 miles when printed at 11x17

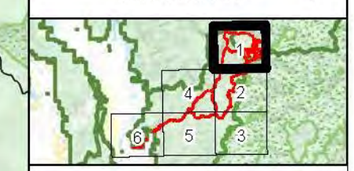

Triantha occidentalis ssp. brevistyla Habitat Alternative 2
Stibnite Gold Project
Stibnite, ID

Base Layer: USGS The National Map: 3D Elevation Program. USGS Earth Resources Observation & Science (EROS) Center: GMTED2010. Data refreshed March, 2019.
Other Data Sources: Midas Gold; State of Idaho Geospatial Gateway (INSIDE Idaho); Boise National Forest; Payette National Forest

Map Date: 12/12/2019

Document Path: M:\Denver_GIS\Projects\60539538_MidasGoldStibniteEIS\mxds\Vegetation\Species\HabitatPlots_20191118\Alternative2_Triantha_occidentalis_ssp_brevistyla_habitat_v2.mxd (Updated by MS 12/12/2019)

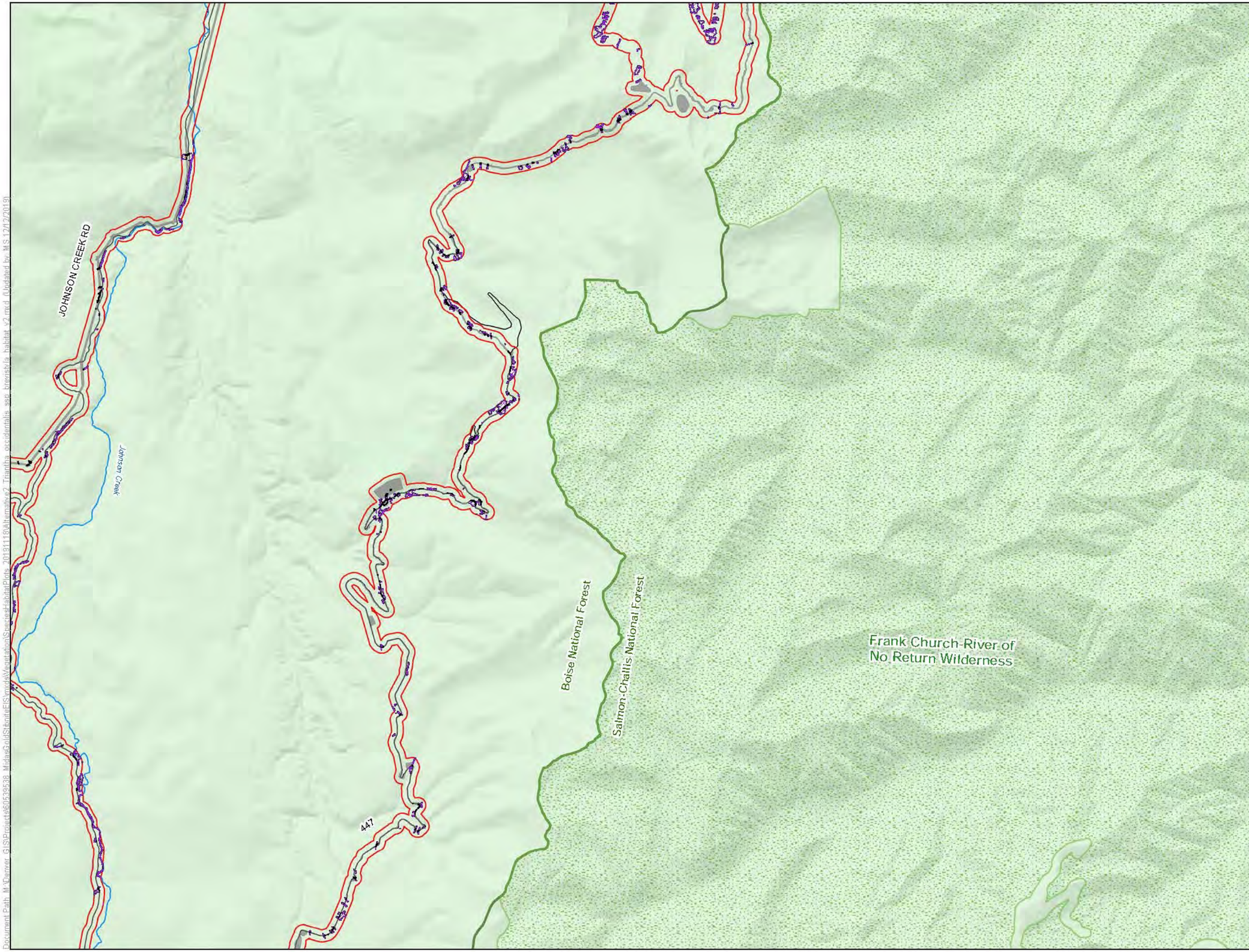

LEGEND

- Habitat Modeling Extent/Area of Potential Indirect Impacts
- Direct Impacts to Triantha occidentalis ssp. brevistyla Habitat
- Clearing of Tall Trees in Triantha occidentalis ssp. brevistyla Habitat for Transmission Line Operation
- Indirect Impacts to Triantha occidentalis ssp. brevistyla Habitat

Project Components*

- Alternative 2 Project Feature

Other Features

- U.S. Forest Service
- Wilderness
- County
- Road
- Stream/River
- Lake/Reservoir

Surface Management Agency

- U.S. Forest Service

*Project Components are associated with Alternative 2

0 0.65 1.3 Miles

1 inch = 1.09 miles when printed at 11x17

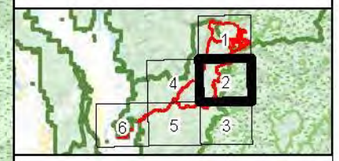

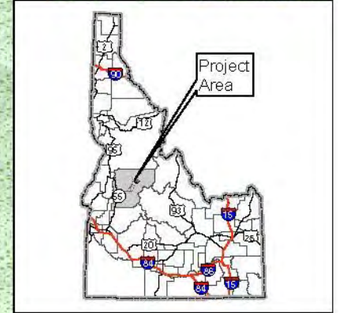

Triantha occidentalis ssp. brevistyla Habitat Alternative 2
Stibnite Gold Project
Stibnite, ID

Base Layer: USGS The National Map: 3D Elevation Program. USGS Earth Resources Observation & Science (EROS) Center: GMTED2010. Data refreshed March, 2019.
Other Data Sources: Midas Gold; State of Idaho Geospatial Gateway (INSIDE Idaho); Boise National Forest; Payette National Forest

Map Date: 12/12/2019

Document Path: M:\Denver_GIS\Projects\60539538_MidasGoldStibniteEIS\mxd\Vegetation\Species\HabitatPlots_20191116\Alternative2_Triantha occidentalis ssp brevistyla habitat v2.mxd (Updated by MS 12/12/2019)

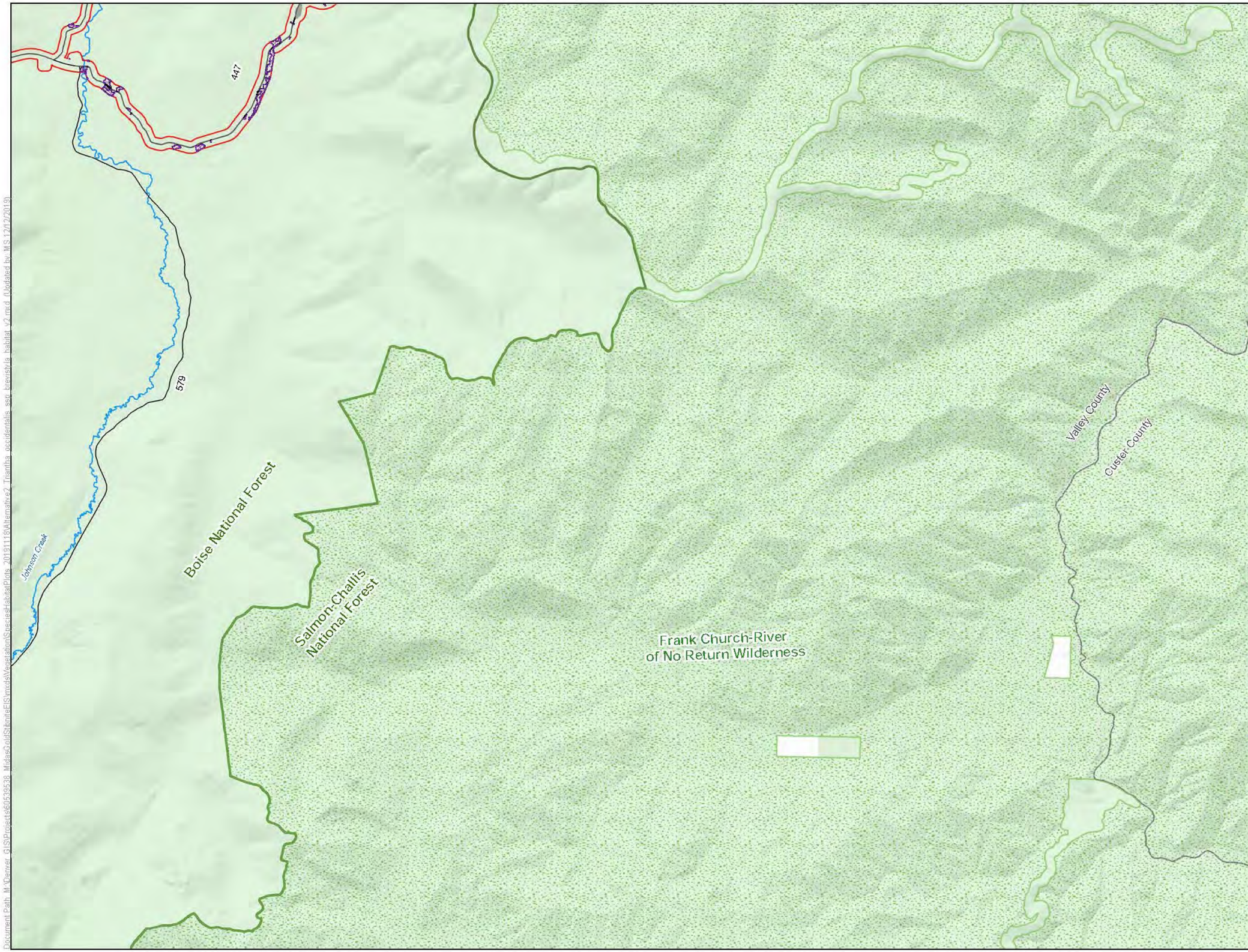

LEGEND

- Habitat Modeling Extent/Area of Potential Indirect Impacts
- Direct Impacts to Triantha occidentalis ssp. brevistyla Habitat
- Indirect Impacts to Triantha occidentalis ssp. brevistyla Habitat

Project Components*

- Alternative 2 Project Feature

Other Features

- U.S. Forest Service
- Wilderness
- County
- Road
- Stream/River
- Lake/Reservoir

Surface Management

- Private
- U.S. Forest Service

*Project Components are associated with Alternative 2

0 0.65 1.3 Miles

1 inch = 1.09 miles when printed at 11x17

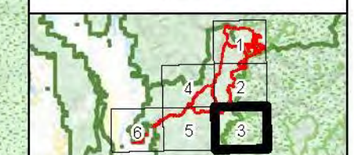

Triantha occidentalis ssp. brevistyla Habitat Alternative 2
Stibnite Gold Project
Stibnite, ID

Base Layer: USGS The National Map: 3D Elevation Program. USGS Earth Resources Observation & Science (EROS) Center: GMTED2010. Data refreshed March, 2019.
Other Data Sources: Midas Gold; State of Idaho Geospatial Gateway (INSIDE Idaho); Boise National Forest; Payette National Forest

Map Date: 12/12/2019

Document Path: M:\Denver_GIS\Projects\60539638_MidasGoldStibniteEIS\mxds\Vegetation\Species\HabitatPlots_2019\118\Alternative2_Triantha_occidentalis_ssp_brevistyla_habitat_v2.mxd (Updated by MS 12/12/2019)

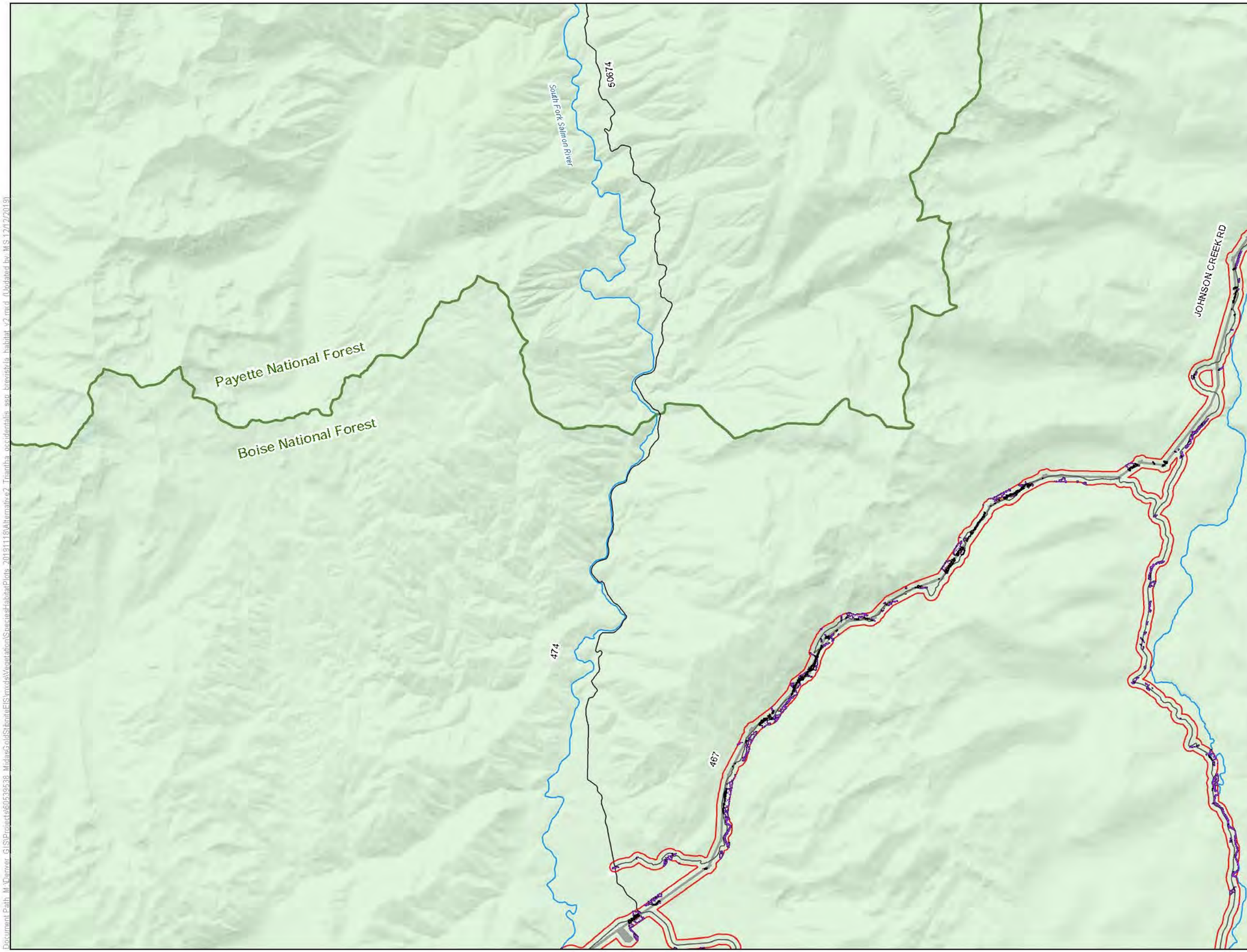

LEGEND

- Habitat Modeling Extent/Area of Potential Indirect Impacts
- Direct Impacts to Triantha occidentalis ssp. brevistyla Habitat
- Clearing of Tall Trees in Triantha occidentalis ssp. brevistyla Habitat for Transmission Line Operation
- Indirect Impacts to Triantha occidentalis ssp. brevistyla Habitat

Project Components*

- Alternative 2 Project Feature

Other Features

- U.S. Forest Service
- Wilderness
- County
- Road
- Stream/River
- Lake/Reservoir

Surface Management Agency

- Private
- U.S. Forest Service

*Project Components are associated with Alternative 2

0 0.65 1.3 Miles

1 inch = 1.09 miles when printed at 11x17

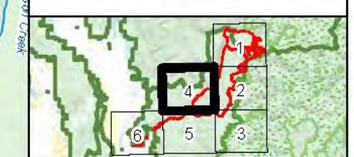

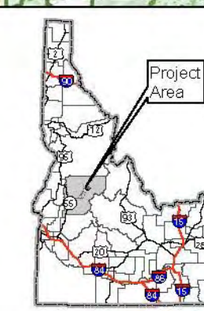

Triantha occidentalis ssp. brevistyla Habitat Alternative 2
Stibnite Gold Project
Stibnite, ID

Base Layer: USGS The National Map: 3D Elevation Program. USGS Earth Resources Observation & Science (EROS) Center: GMTED2010. Data refreshed March, 2019.
Other Data Sources: Midas Gold; State of Idaho Geospatial Gateway (INSIDE Idaho); Boise National Forest; Payette National Forest

Map Date: 12/12/2019

Document Path: M:\Denver_GIS\Projects\60539538_MidasGoldStibniteEIS\mxds\Vegetation\Species\HabitatPlots_20191116\Alternative2_Triantha occidentalis ssp brevistyla habitat v2.mxd (Updated by MS 12/12/2019)

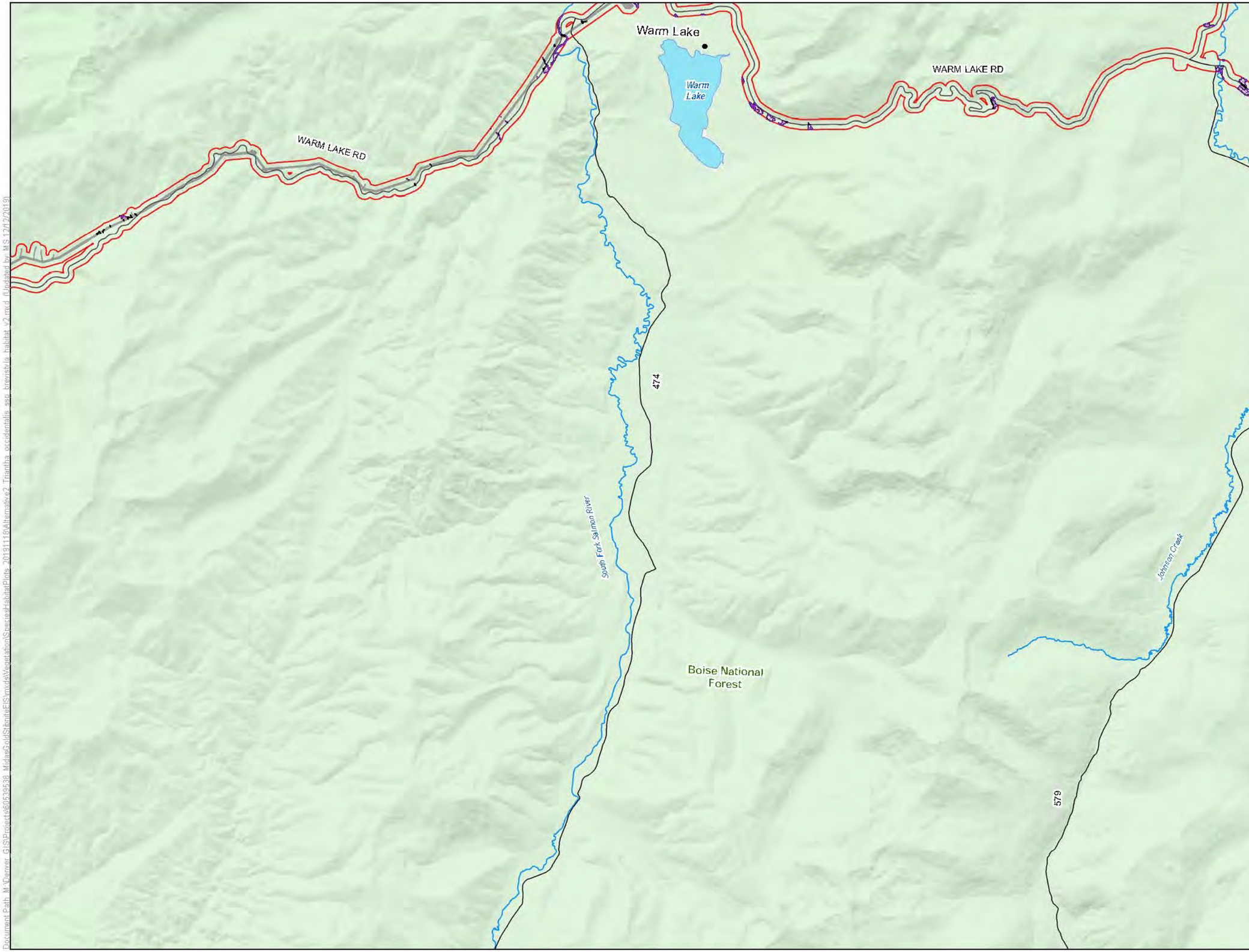

LEGEND

- Habitat Modeling Extent/Area of Potential Indirect Impacts
- Direct Impacts to Triantha occidentalis ssp. brevistyla Habitat
- Clearing of Tall Trees in Triantha occidentalis ssp. brevistyla Habitat for Transmission Line Operation
- Indirect Impacts to Triantha occidentalis ssp. brevistyla Habitat

Project Components*

- Alternative 2 Project Feature

Other Features

- U.S. Forest Service
- Wilderness
- County
- Road
- Stream/River
- Lake/Reservoir

Surface Management Agency

- U.S. Forest Service

*Project Components are associated with Alternative 2

0 0.65 1.3 Miles

1 inch = 1.09 miles when printed at 11x17

N

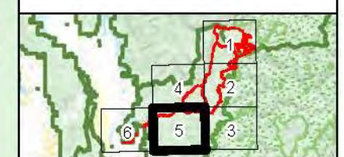

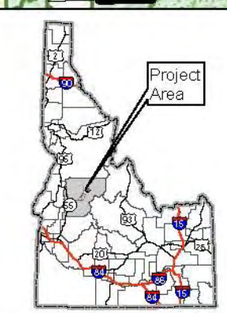

Triantha occidentalis ssp. brevistyla Habitat Alternative 2 Stibnite Gold Project Stibnite, ID

Base Layer: USGS The National Map: 3D Elevation Program. USGS Earth Resources Observation & Science (EROS) Center: GMTED2010. Date refreshed March, 2019.
Other Data Sources: Midas Gold; State of Idaho Geospatial Gateway (INSIDE Idaho); Boise National Forest; Payette National Forest

Map Date: 12/12/2019

Document Path: M:\Denver_GIS\Projects\60590538_MidasGold\StibniteEIS\mxds\Vegetation\SpeciesHabitatPlots_20191116\Alternative2_Triantha occidentalis ssp brevistyla habitat v2.mxd (Updated by MS 12/12/2019)

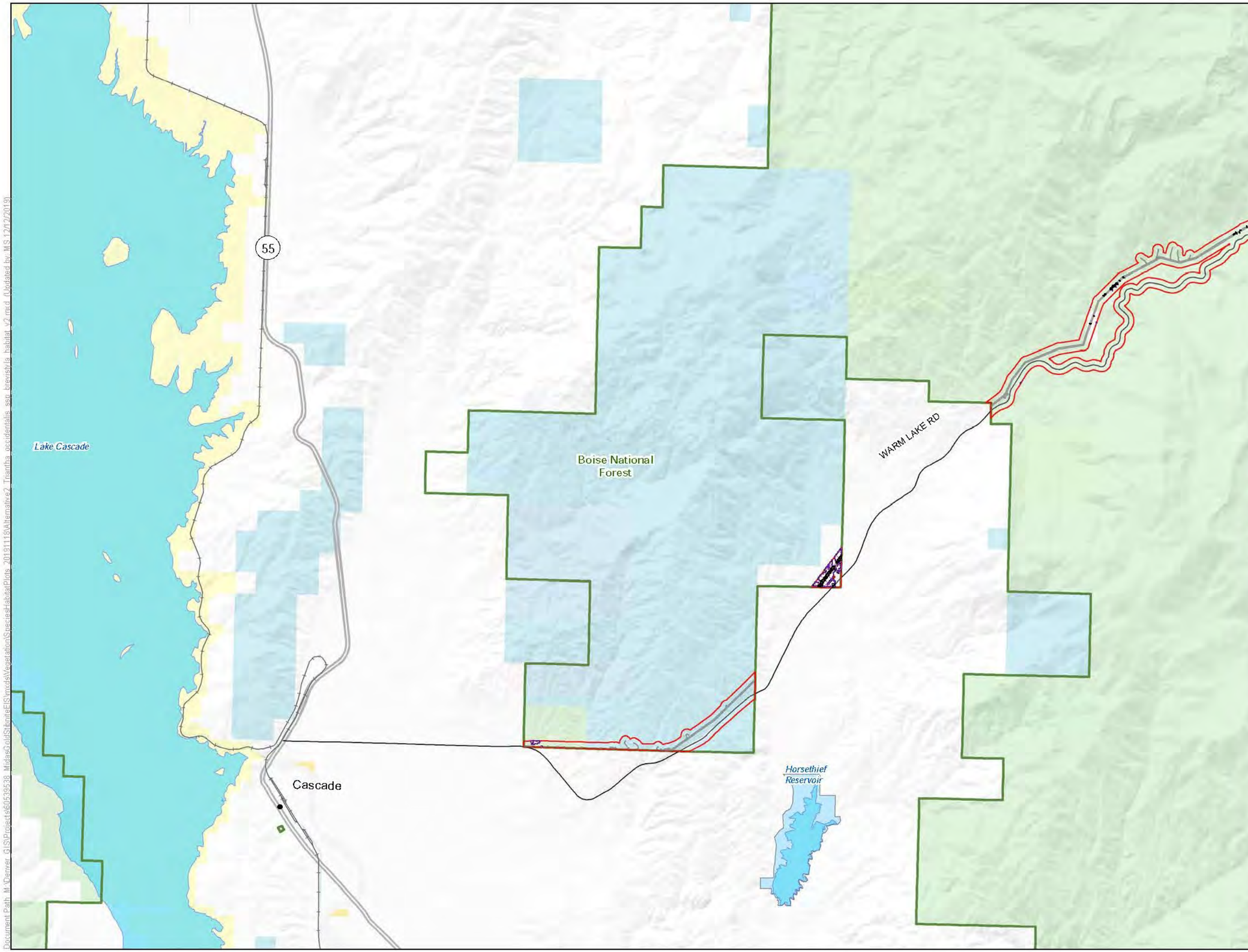

LEGEND

- Habitat Modeling Extent/Area of Potential Indirect Impacts
- Direct Impacts to Triantha occidentalis ssp. brevistyla Habitat
- Clearing of Tall Trees in Triantha occidentalis ssp. brevistyla Habitat for Transmission Line Operation
- Indirect Impacts to Triantha occidentalis ssp. brevistyla Habitat

Project Components*

- Alternative 2 Project Feature

Other Features

- U.S. Forest Service
- Wilderness
- County
- Highway
- Road
- Stream/River
- Lake/Reservoir

Surface Management Agency

- Bureau of Land Management
- Bureau of Reclamation
- Private
- State
- State Fish and Game
- U.S. Forest Service

*Project Components are associated with Alternative 2

0 0.65 1.3 Miles

1 inch = 1.09 miles when printed at 11x17

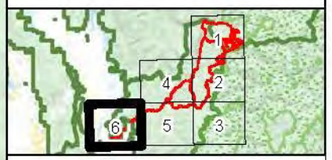

Triantha occidentalis ssp. brevistyla Habitat Alternative 2 Stibnite Gold Project Stibnite, ID

Base Layer: USGS The National Map: 3D Elevation Program. USGS Earth Resources Observation & Science (EROS) Center: GMTED2010. Data refreshed March, 2019.
Other Data Sources: Midas Gold; State of Idaho Geospatial Gateway (INSIDE Idaho); Boise National Forest; Payette National Forest

Map Date: 12/12/2019

Document Path: M:\Denver_GIS\Projects\60539538_MidasGoldStibniteEIS\maps\Vegetation\SpeciesHabitatPlots_20191118\Alternative2_Triantha_occidentalis_ssp_brevistyla_habitat_v2.mxd (Updated by MS 12/12/2019)