H-4: Special Status Plant Species Mapbooks (Alternatives 1-4)

This page intentionally left blank.

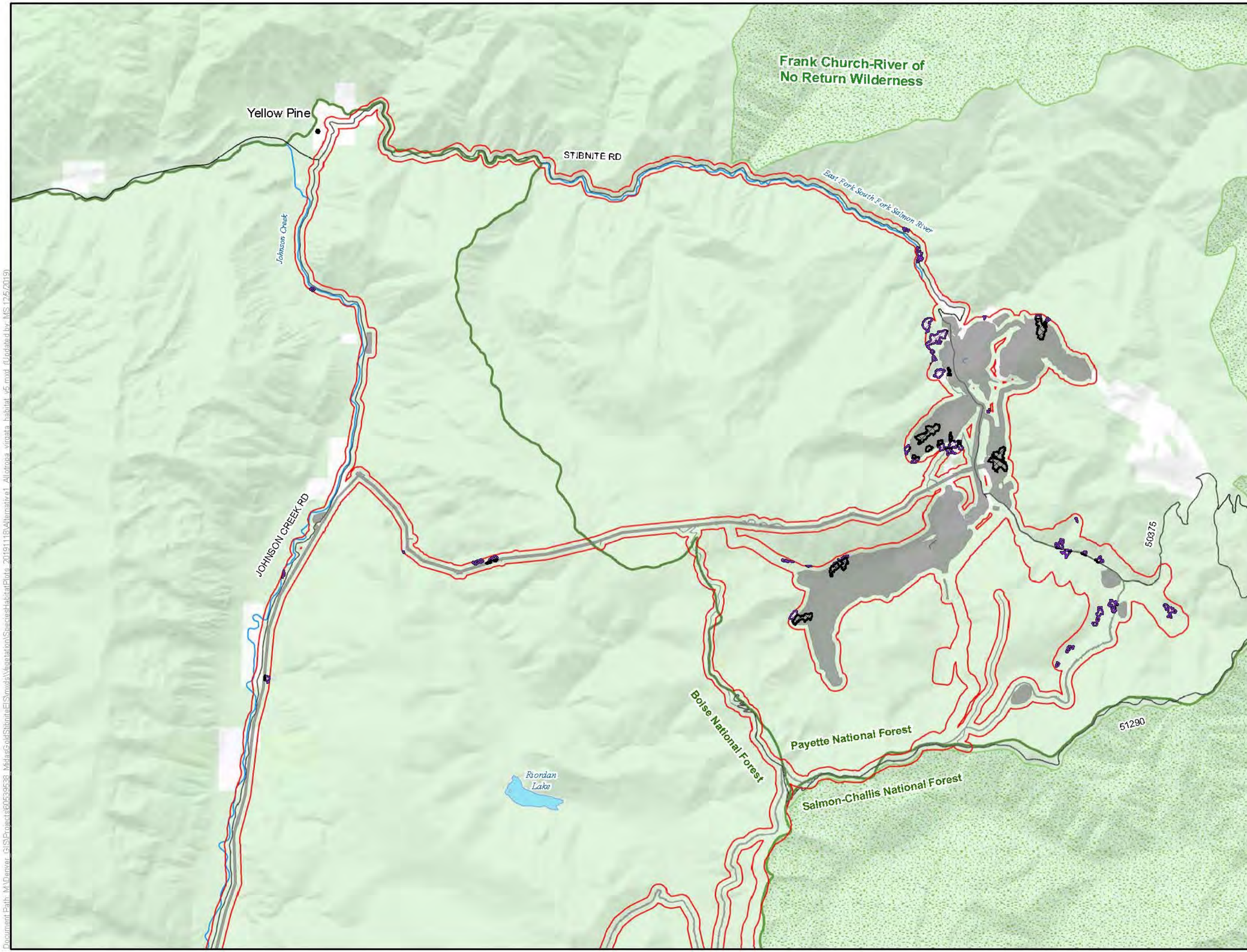

LEGEND

- Habitat Modeling Extent/Area of Potential Indirect Impacts
- Direct Impacts to Allotropa virgata Habitat
- Clearing of Tall Trees in Allotropa virgata Habitat for Transmission Line Operation
- Indirect Impacts to Allotropa virgata Habitat

Project Components*

- Alternative 1 Project Feature

Other Features

- U.S. Forest Service
- Wilderness
- County
- Road
- Stream/River
- Lake/Reservoir

Surface Management Agency

- Private
- U.S. Forest Service

*Project Components are associated with Alternative 1

0 0.65 1.3 Miles

1 inch = 1.09 miles when printed at 11x17

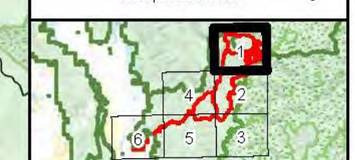

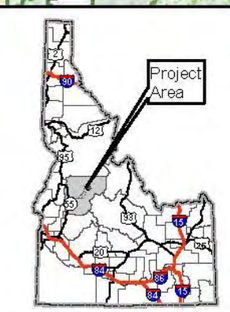

Allotropa virgata Habitat Alternative 1 Stibnite Gold Project Stibnite, ID

Base Layer: USGS The National Map: 3D Elevation Program. USGS Earth Resources Observation & Science (EROS) Center: GMTED2010. Data refreshed March, 2019.
Other Data Sources: Midas Gold; State of Idaho Geospatial Gateway (INSIDE Idaho); Boise National Forest; Payette National Forest

Map Date: 12/5/2019

Document Path: M:\Denver_GIS\Projects\90528528_MidasGold\StibniteEIS\maps\Vegetation\SpeciesHabitat\Plots_20191118\Alternative1_Allotropa virgata habitat_v5.mxd (Updated by MS 12/5/2019)

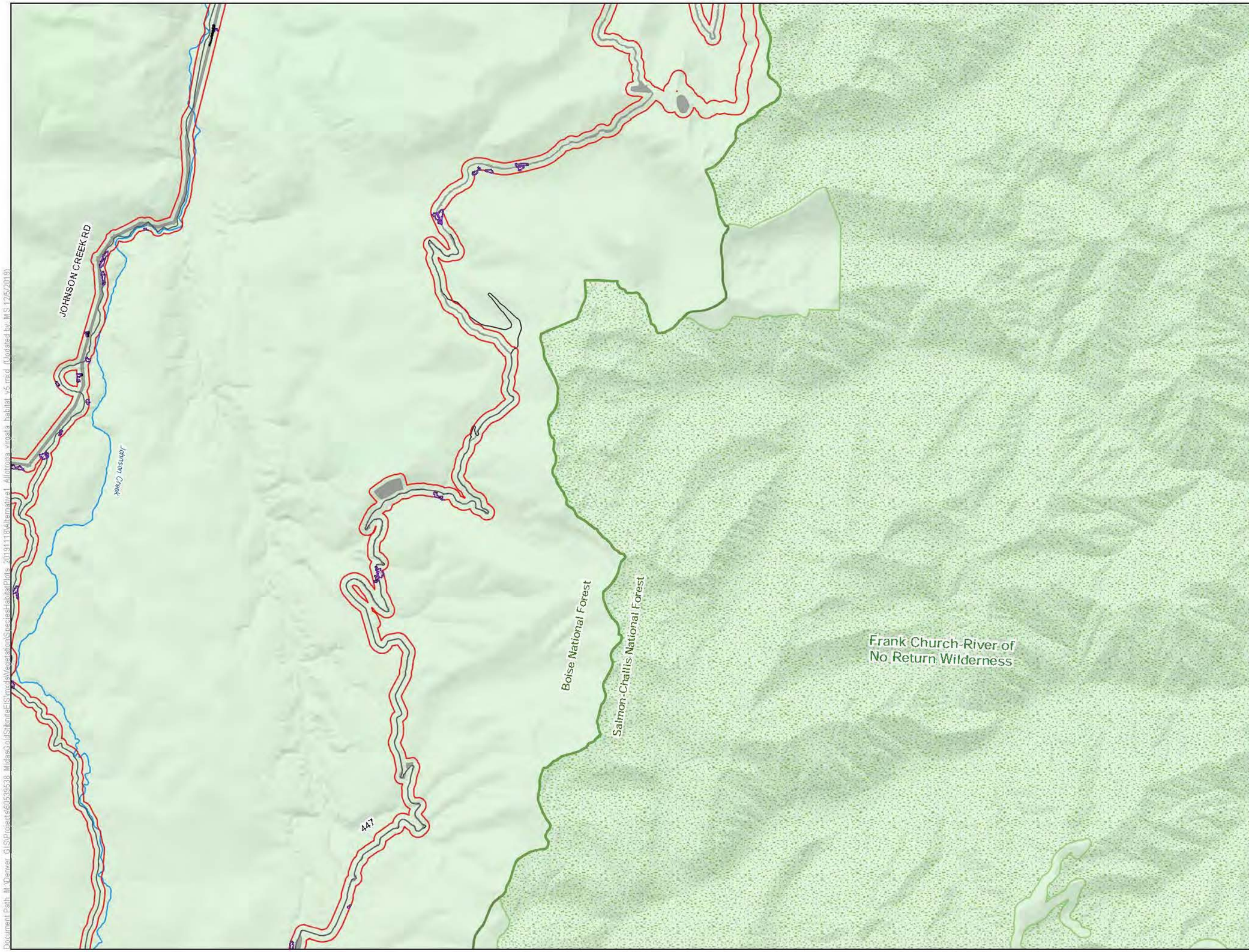

LEGEND

- Habitat Modeling Extent/Area of Potential Indirect Impacts
- Direct Impacts to Allotropa virgata Habitat
- Clearing of Tall Trees in Allotropa virgata Habitat for Transmission Line Operation
- Indirect Impacts to Allotropa virgata Habitat

Project Components*

- Alternative 1 Project Feature

Other Features

- U.S. Forest Service
- Wilderness
- County
- Road
- Stream/River
- Lake/Reservoir

Surface Management Agency

- U.S. Forest Service

*Project Components are associated with Alternative 1

0 0.65 1.3 Miles

1 inch = 1.09 miles when printed at 11x17

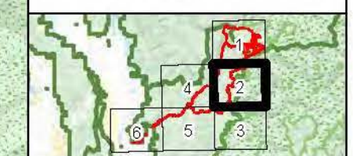

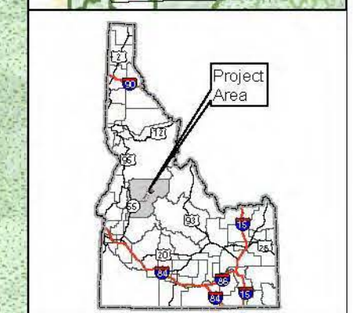

Allotropa virgata Habitat Alternative 1 Stibnite Gold Project Stibnite, ID

Base Layer: USGS The National Map: 3D Elevation Program. USGS Earth Resources Observation & Science (EROS) Center: GMTED2010. Data refreshed March, 2019.
Other Data Sources: Midas Gold; State of Idaho Geospatial Gateway (INSIDE Idaho); Boise National Forest; Payette National Forest

Map Date: 12/5/2019

Document Path: M:\Denver_GIS\Projects\60539538_MidasGoldStibniteEIS\mxds\Vegetation\SpeciesHabitatPlots_20191118\Alternative1_Allotropa_virgata_habitat_v5.mxd (Updated by: MS 12/5/2019)

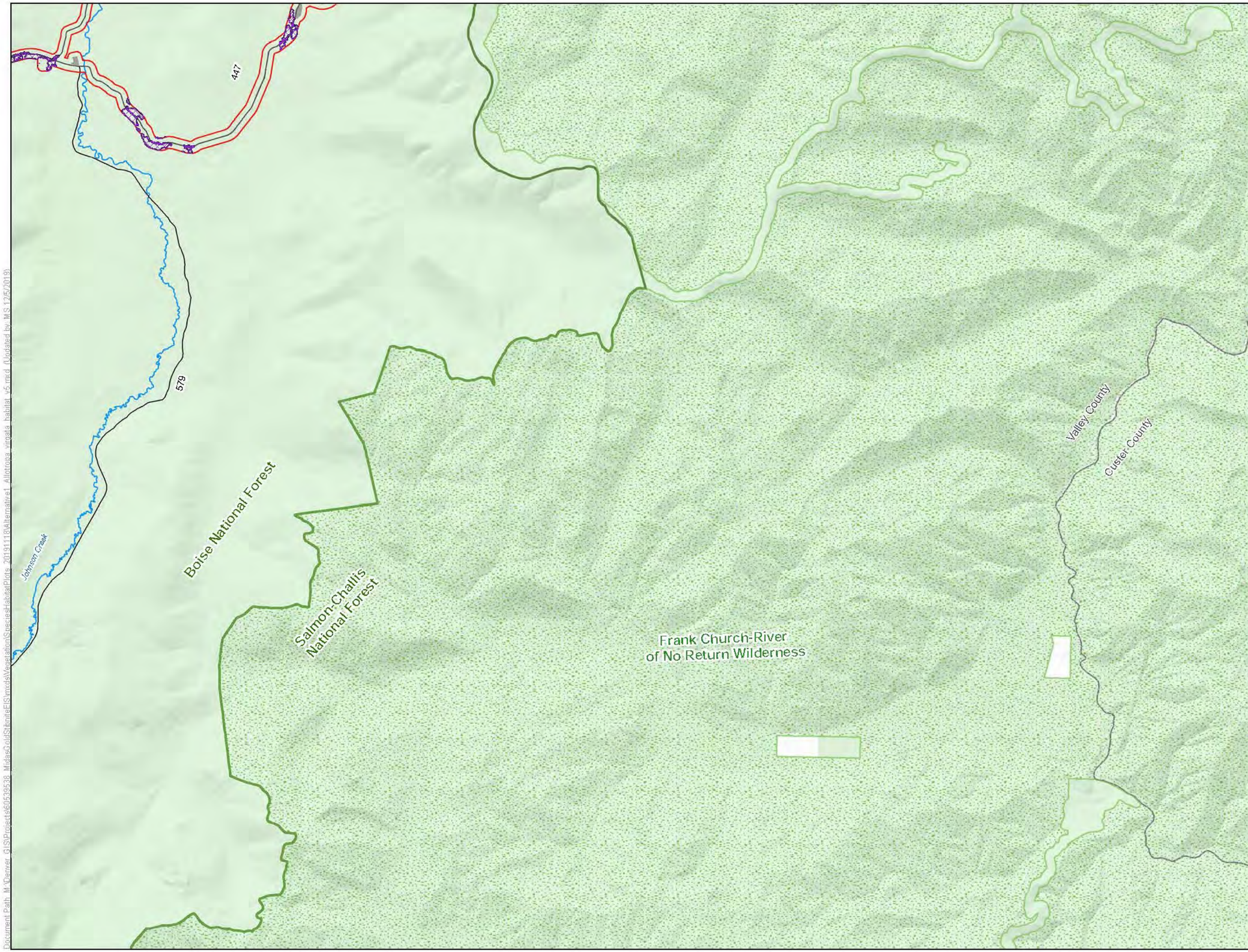

LEGEND

- Habitat Modeling Extent/Area of Potential Indirect Impacts
- Direct Impacts to Allotropa virgata Habitat
- Indirect Impacts to Allotropa virgata Habitat

Project Components*

- Alternative 1 Project Feature

Other Features

- U.S. Forest Service
- Wilderness
- County
- Road
- Stream/River
- Lake/Reservoir

Surface Management Agency

- Private
- U.S. Forest Service

*Project Components are associated with Alternative 1

0 0.65 1.3 Miles

1 inch = 1.09 miles when printed at 11x17

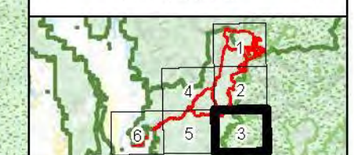

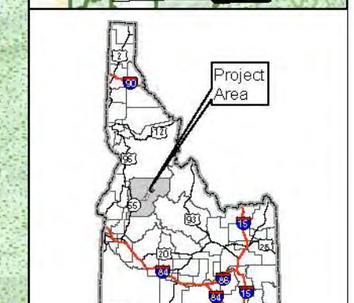

Allotropa virgata Habitat Alternative 1 Stibnite Gold Project Stibnite, ID

Base Layer: USGS The National Map: 3D Elevation Program. USGS Earth Resources Observation & Science (EROS) Center: GMTED2010. Data refreshed March, 2019.
Other Data Sources: Midas Gold; State of Idaho Geospatial Gateway (INSIDE Idaho); Boise National Forest; Payette National Forest

Map Date: 12/5/2019

Document Path: M:\Denver_GIS\Projects\60539638_MidasGoldStibniteEIS\mxds\Vegetation\SpeciesHabitatPlots_20191113\Alternative1_Allotropa_virgata_habitat_v5.mxd (Updated by MS 12/5/2019)

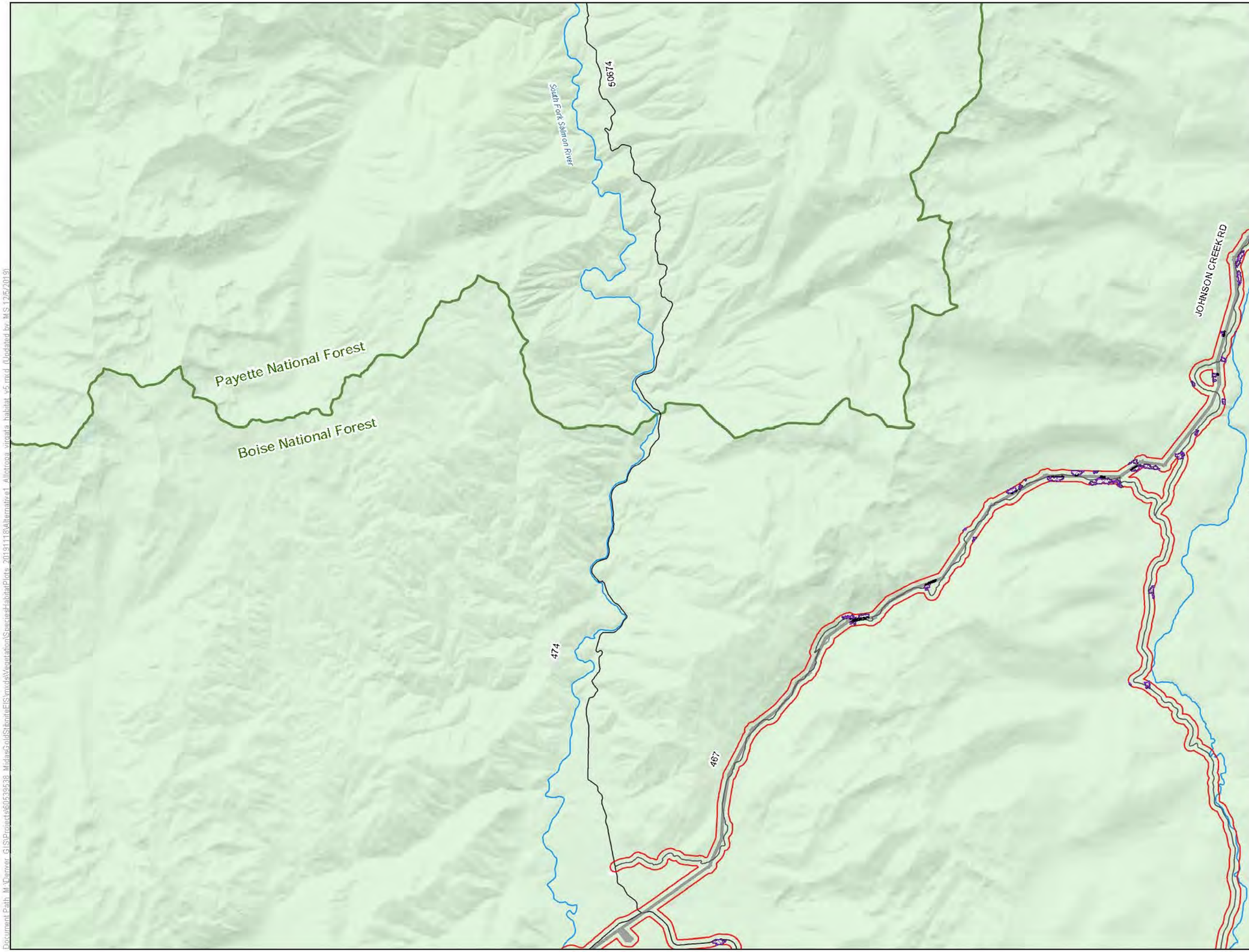

LEGEND

- Habitat Modeling Extent/Area of Potential Indirect Impacts
- Direct Impacts to Allotropa virgata Habitat
- Clearing of Tall Trees in Allotropa virgata Habitat for Transmission Line Operation
- Indirect Impacts to Allotropa virgata Habitat

Project Components*

- Alternative 1 Project Feature

Other Features

- U.S. Forest Service
- Wilderness
- County
- Road
- Stream/River
- Lake/Reservoir

Surface Management Agency

- Private
- U.S. Forest Service

*Project Components are associated with Alternative 1

0 0.65 1.3 Miles

1 inch = 1.09 miles when printed at 11x17

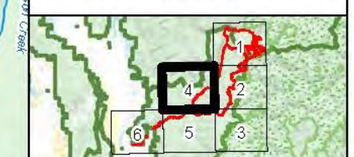

Allotropa virgata Habitat Alternative 1 Stibnite Gold Project Stibnite, ID

Base Layer: USGS The National Map: 3D Elevation Program. USGS Earth Resources Observation & Science (EROS) Center: GMTED2010. Data refreshed March, 2019.
Other Data Sources: Midas Gold; State of Idaho Geospatial Gateway (INSIDE Idaho); Boise National Forest; Payette National Forest

Map Date: 12/5/2019

Document Path: M:\Denver GIS\Projects\60539638_MidasGoldStibniteEIS\mxds\Vegetation\SpeciesHabitatPlots_20191118\Alternative1_Allotropa virgata habitat_v5.mxd (Updated by MS 12/5/2019)

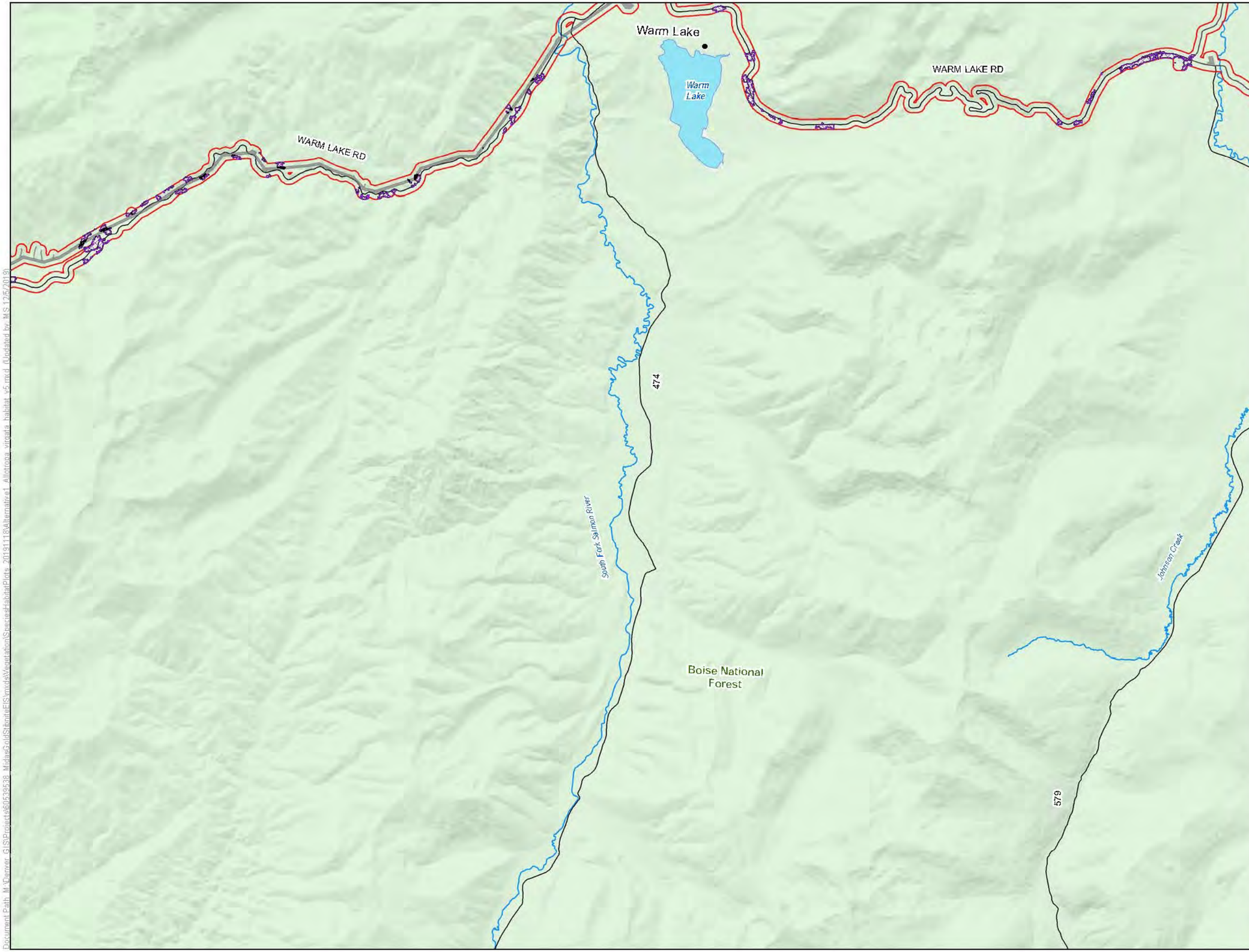

LEGEND

- Habitat Modeling Extent/Area of Potential Indirect Impacts
- Direct Impacts to Allotropa virgata Habitat
- Clearing of Tall Trees in Allotropa virgata Habitat for Transmission Line Operation
- Indirect Impacts to Allotropa virgata Habitat

Project Components*

- Alternative 1 Project Feature

Other Features

- U.S. Forest Service
- Wilderness
- County
- Road
- Stream/River
- Lake/Reservoir

Surface Management Agency

- U.S. Forest Service

*Project Components are associated with Alternative 1

0 0.65 1.3 Miles

1 inch = 1.09 miles when printed at 11x17

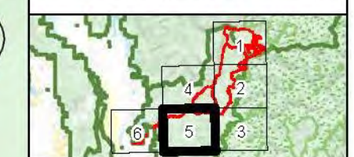

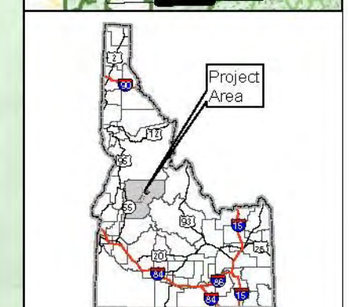

Allotropa virgata Habitat Alternative 1 Stibnite Gold Project Stibnite, ID

Base Layer: USGS The National Map: 3D Elevation Program. USGS Earth Resources Observation & Science (EROS) Center: GMTED2010. Data refreshed March, 2019.
Other Data Sources: Midas Gold; State of Idaho Geospatial Gateway (INSIDE Idaho); Boise National Forest; Payette National Forest

Map Date: 12/5/2019

Document Path: M:\Denver_GIS\Projects\60539538_MidasGoldStibniteEIS\mxds\Vegetation\SpeciesHabitatPlots_20191118\Alternative1_Allotropa virgata habitat_v5.mxd (Updated by MS 12/5/2019)

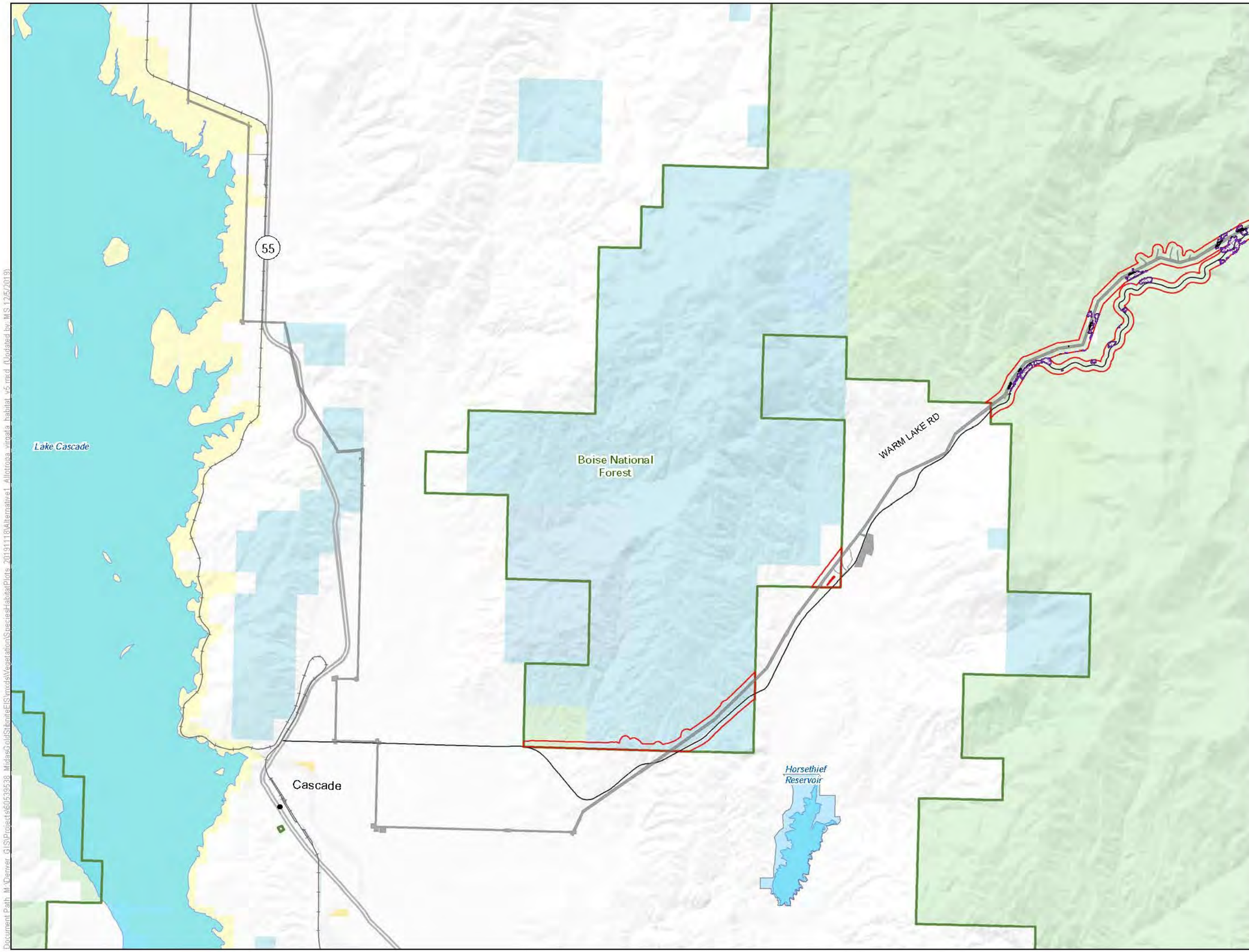

LEGEND

- Habitat Modeling Extent/Area of Potential Indirect Impacts
- Direct Impacts to Allotropa virgata Habitat
- Clearing of Tall Trees in Allotropa virgata Habitat for Transmission Line Operation
- Indirect Impacts to Allotropa virgata Habitat

Project Components*

- Alternative 1 Project Feature

Other Features

- U.S. Forest Service
- Wilderness
- County
- Highway
- Road
- Stream/River
- Lake/Reservoir

Surface Management Agency

- Bureau of Land Management
- Bureau of Reclamation
- Private
- State
- State Fish and Game
- U.S. Forest Service

*Project Components are associated with Alternative 1

0 0.65 1.3 Miles

1 inch = 1.09 miles when printed at 11x17

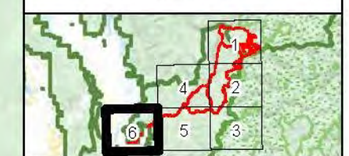

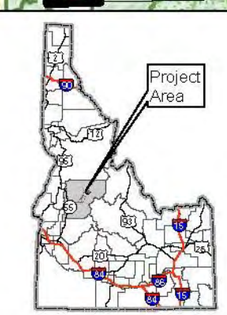

Allotropa virgata Habitat Alternative 1 Stibnite Gold Project Stibnite, ID

Base Layer: USGS The National Map: 3D Elevation Program. USGS Earth Resources Observation & Science (EROS) Center: GMTED2010. Data refreshed March, 2019.
Other Data Sources: Midas Gold; State of Idaho Geospatial Gateway (INSIDE Idaho); Boise National Forest; Payette National Forest

Map Date: 12/5/2019

Document Path: M:\Denver_GIS\Projects\60539538_MidasGoldStibniteEIS\mxds\Vegetation\SpeciesHabitatPlots_20191118\Alternative1_Allotropa virgata habitat_v5.mxd (Updated by MS 12/5/2019)

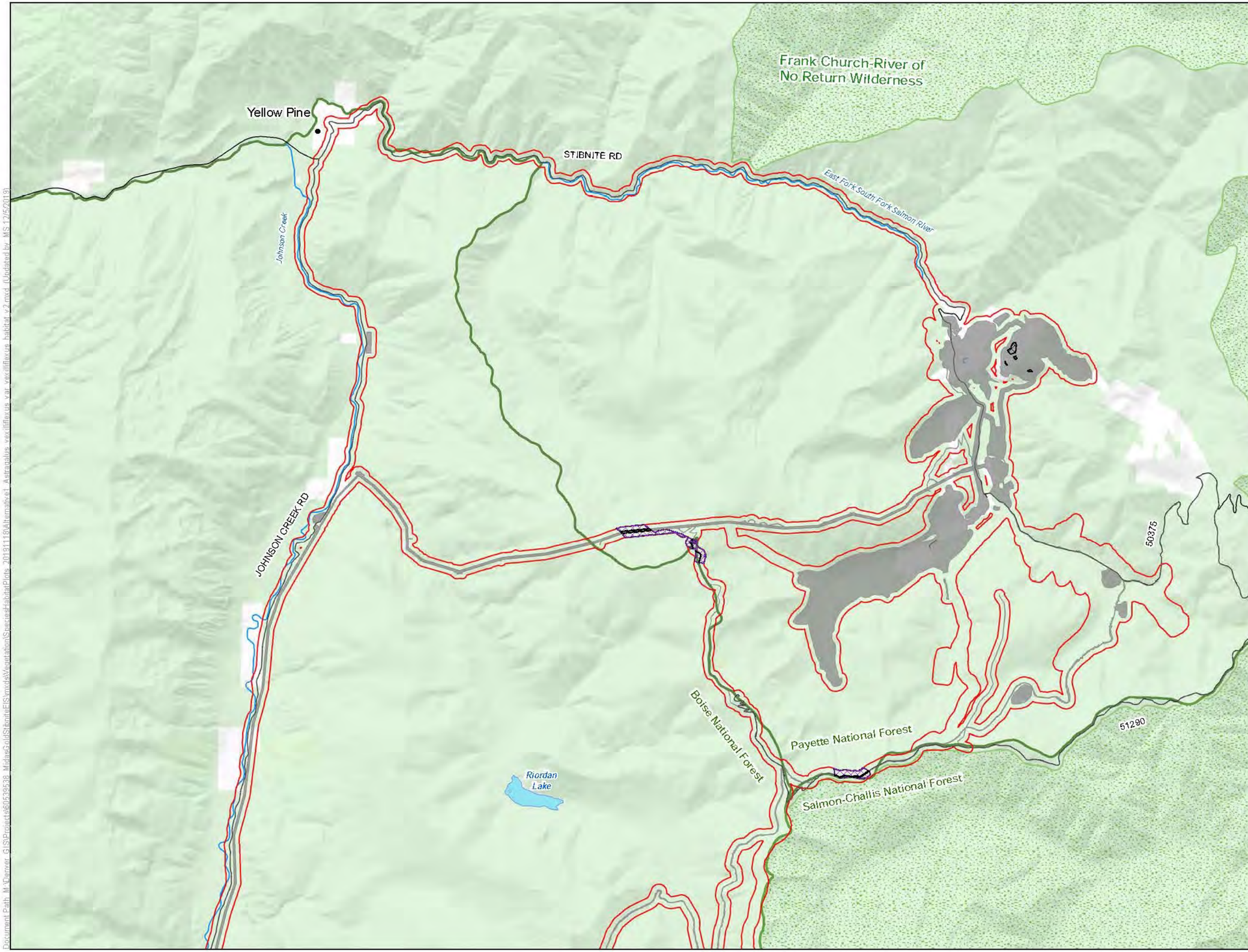

LEGEND

- Habitat Modeling Extent/Area of Potential Indirect Impacts
- Direct Impacts to Astragalus vexilliflexus var. vexilliflexus Habitat
- Clearing of Tall Trees in Astragalus vexilliflexus var. vexilliflexus Habitat for Transmission Line Operation
- Indirect Impacts to Astragalus vexilliflexus var. vexilliflexus Habitat

Project Components*

- Alternative 1 Project Feature

Other Features

- U.S. Forest Service
- Wilderness
- County
- Road
- Stream/River
- Lake/Reservoir

Surface Management Agency

- Private
- U.S. Forest Service

*Project Components are associated with Alternative 1

0 0.65 1.3 Miles

1 inch = 1.09 miles when printed at 11x17

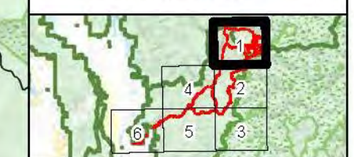

Astragalus vexilliflexus var. vexilliflexus Habitat Alternative 1
Stibnite Gold Project
Stibnite, ID

Base Layer: USGS The National Map: 3D Elevation Program. USGS Earth Resources Observation & Science (EROS) Center: GMTED2010. Data refreshed March, 2019.
Other Data Sources: Midas Gold; State of Idaho Geospatial Gateway (INSIDE Idaho); Boise National Forest; Payette National Forest

Map Date: 12/5/2019

Document Path: M:\Denver_GIS\Projects\60539538_MidasGoldStibniteEIS\mxd\Vegetation\SpeciesHabitatPlots_20191115\Alternative1_Astragalus_vexilliflexus_var_vexilliflexus_habitat_v2.mxd (Updated by MS 12/5/2019)

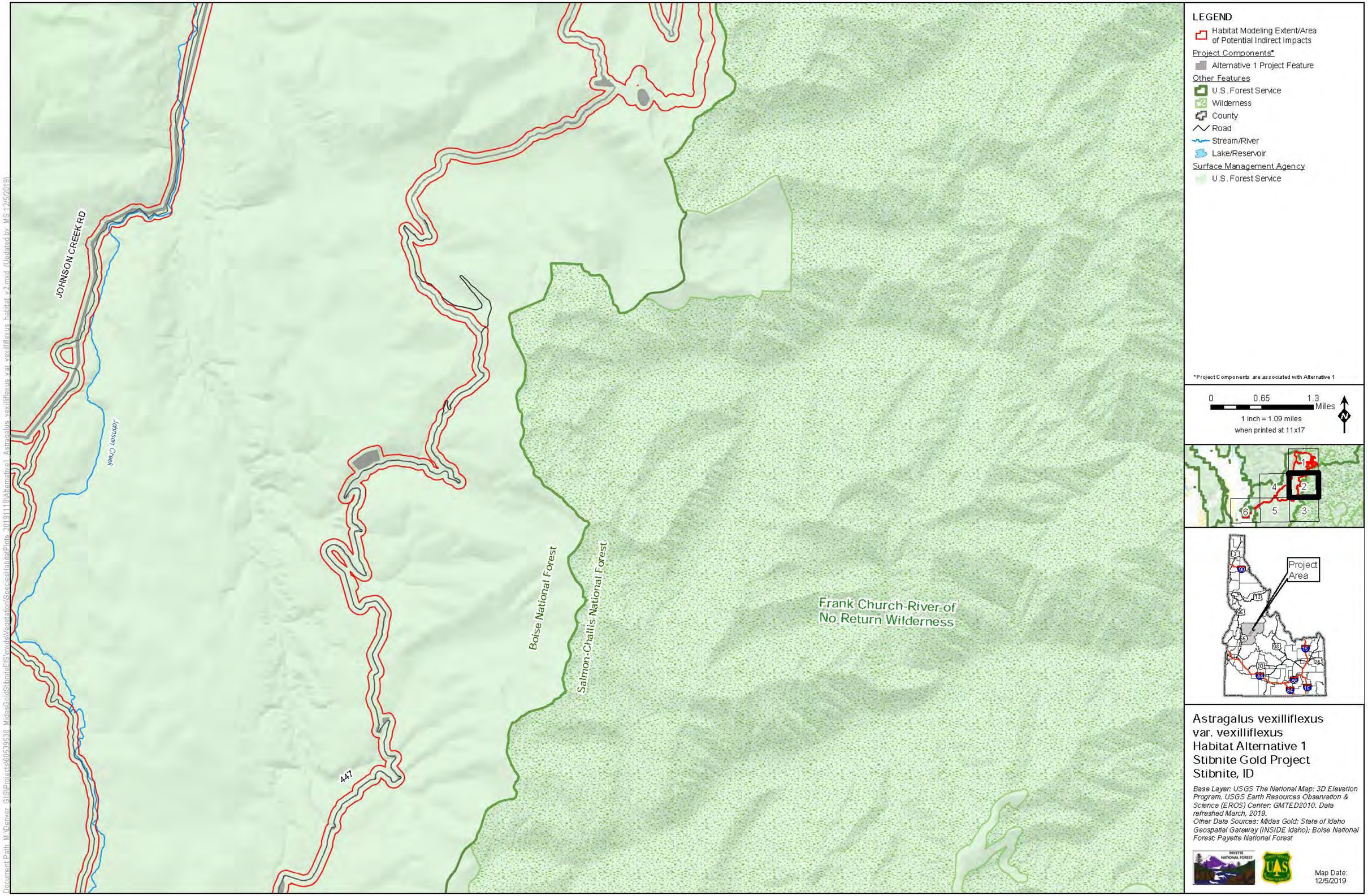

Astragalus vexilliflexus
var. vexilliflexus
Habitat Alternative 1
Stibnite Gold Project
Stibnite, ID

Base Layer: USGS The National Map: 3D Elevation Program. USGS Earth Resources Observation & Science (EROS) Center: GMTED2010. Data refreshed March, 2019.
Other Data Sources: Midas Gold; State of Idaho Geospatial Gateway (INSIDE Idaho); Boise National Forest; Payette National Forest

Map Date:
12/5/2019

Document Path: M:\Denver_GIS\Projects\60539538_MidasGoldStibniteEIS\mxds\Vegetation\SpeciesHabitatPlots_20191118\Alternative1_Astragalus_vexilliflexus_var_vexilliflexus_habitat_v2.mxd (Updated by: MS 12/5/2019)

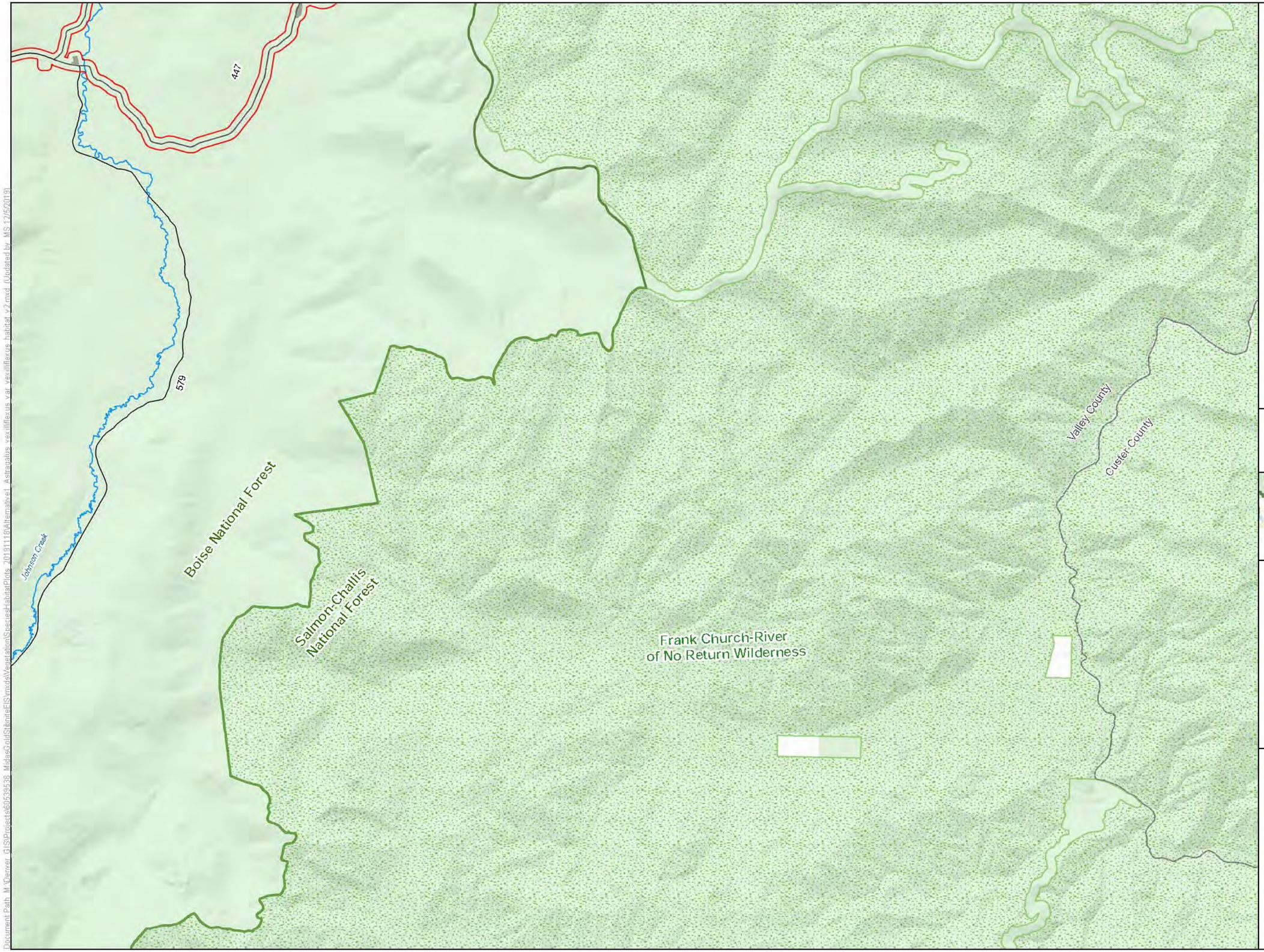

LEGEND

- Habitat Modeling Extent/Area of Potential Indirect Impacts

Project Components*

- Alternative 1 Project Feature

Other Features

- U.S. Forest Service
- Wilderness
- County
- Road
- Stream/River
- Lake/Reservoir

Surface Management Agency

- Private
- U.S. Forest Service

*Project Components are associated with Alternative 1

0 0.65 1.3 Miles

1 inch = 1.09 miles when printed at 11x17

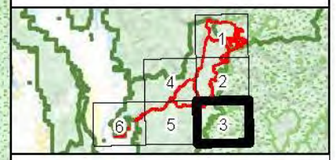

Astragalus vexilliflexus var. vexilliflexus
Habitat Alternative 1
Stibnite Gold Project
Stibnite, ID

Base Layer: USGS The National Map: 3D Elevation Program. USGS Earth Resources Observation & Science (EROS) Center: GMTED2010. Data refreshed March, 2019.
Other Data Sources: Midas Gold; State of Idaho Geospatial Gateway (INSIDE Idaho); Boise National Forest; Payette National Forest

Map Date: 12/5/2019

Document Path: M:\Denver_GIS\Projects\60539638_MidasGoldStibniteEIS\mxds\Vegetation\Species\Habitat\Plots_2019\118\Alternative1_Astragalus_vexilliflexus_var_vexilliflexus_habitat_v2.mxd (Updated by MS 12/5/2019)

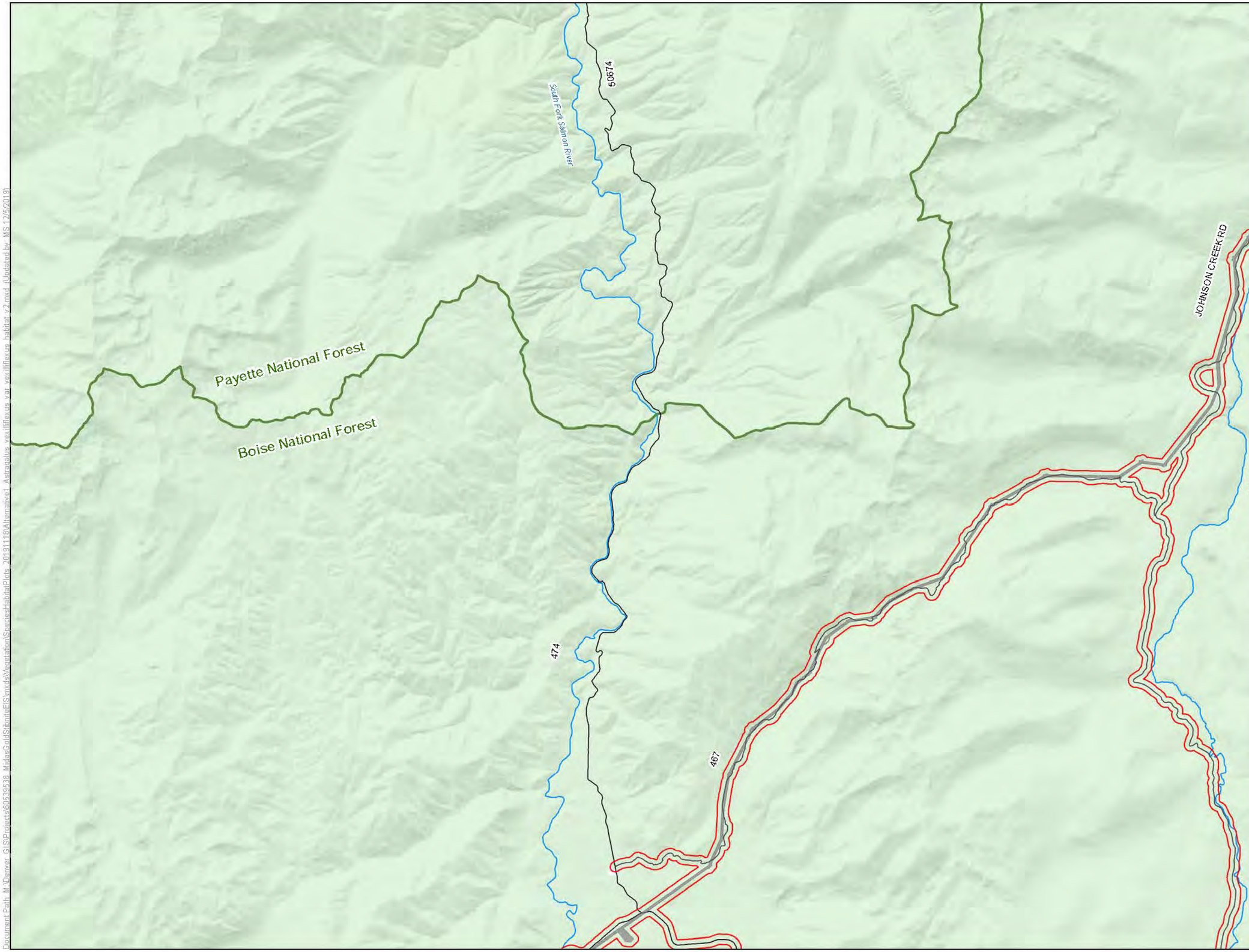

LEGEND

- Habitat Modeling Extent/Area of Potential Indirect Impacts

Project Components*

- Alternative 1 Project Feature

Other Features

- U.S. Forest Service
- Wilderness
- County
- Road
- Stream/River
- Lake/Reservoir

Surface Management Agency

- Private
- U.S. Forest Service

*Project Components are associated with Alternative 1

0 0.65 1.3 Miles

1 inch = 1.09 miles when printed at 11x17

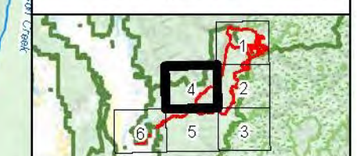

Astragalus vexilliflexus var. vexilliflexus
Habitat Alternative 1
Stibnite Gold Project
Stibnite, ID

Base Layer: USGS The National Map: 3D Elevation Program. USGS Earth Resources Observation & Science (EROS) Center: GMTED2010. Data refreshed March, 2019.
Other Data Sources: Midas Gold; State of Idaho Geospatial Gateway (INSIDE Idaho); Boise National Forest; Payette National Forest

Map Date: 12/5/2019

Document Path: M:\Denver GIS\Projects\60539538_MidasGoldStibniteEIS\mxds\Vegetation\SpeciesHabitatPlots_20191113\Alternative1_Astragalus_vexilliflexus_var_vexilliflexus_habitat_v2.mxd (Updated by MS 12/5/2019)

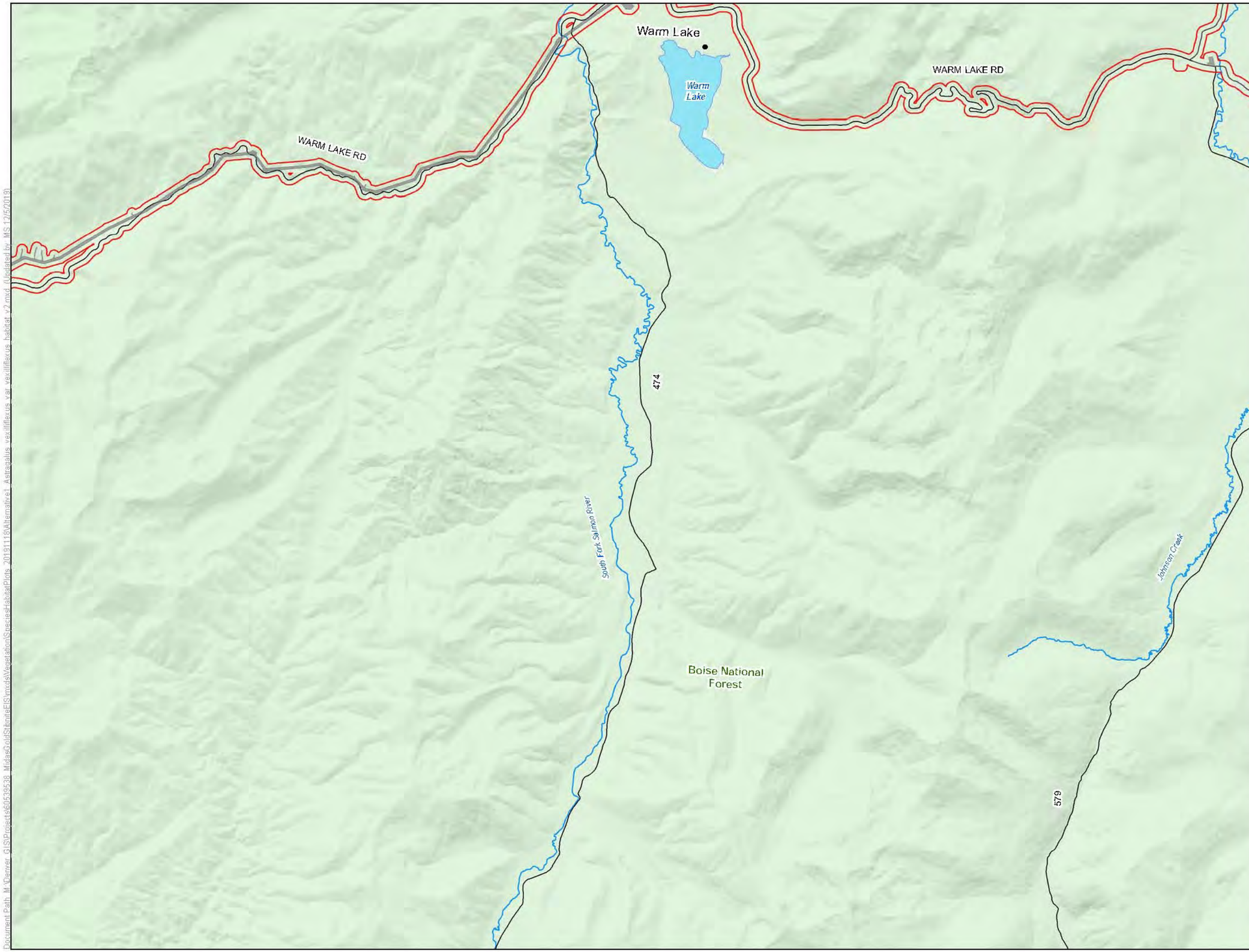

LEGEND

Habitat Modeling Extent/Area of Potential Indirect Impacts

Project Components*

Alternative 1 Project Feature

Other Features

U.S. Forest Service

Wilderness

County

Road

Stream/River

Lake/Reservoir

Surface Management Agency

U.S. Forest Service

*Project Components are associated with Alternative 1

0 0.65 1.3 Miles

1 inch = 1.09 miles when printed at 11x17

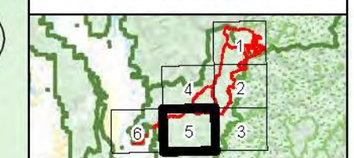

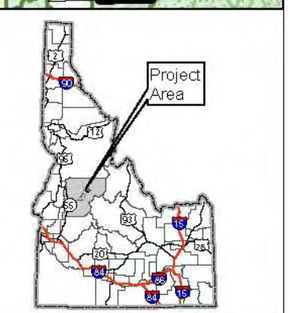

Astragalus vexilliflexus var. vexilliflexus
Habitat Alternative 1
Stibnite Gold Project
Stibnite, ID

Base Layer: USGS The National Map: 3D Elevation Program. USGS Earth Resources Observation & Science (EROS) Center: GMTED2010. Data refreshed March, 2019.
Other Data Sources: Midas Gold; State of Idaho Geospatial Gateway (INSIDE Idaho); Boise National Forest; Payette National Forest

Map Date: 12/5/2019

Document Path: M:\Denver_GIS\Projects\60539538_MidasGold\StibniteEIS\mxds\Vegetation\SpeciesHabitatPlots_20191116\Alternative1_Astragalus_vexilliflexus_var_vexilliflexus_habitat_v2.mxd (Updated by: MS 12/5/2019)

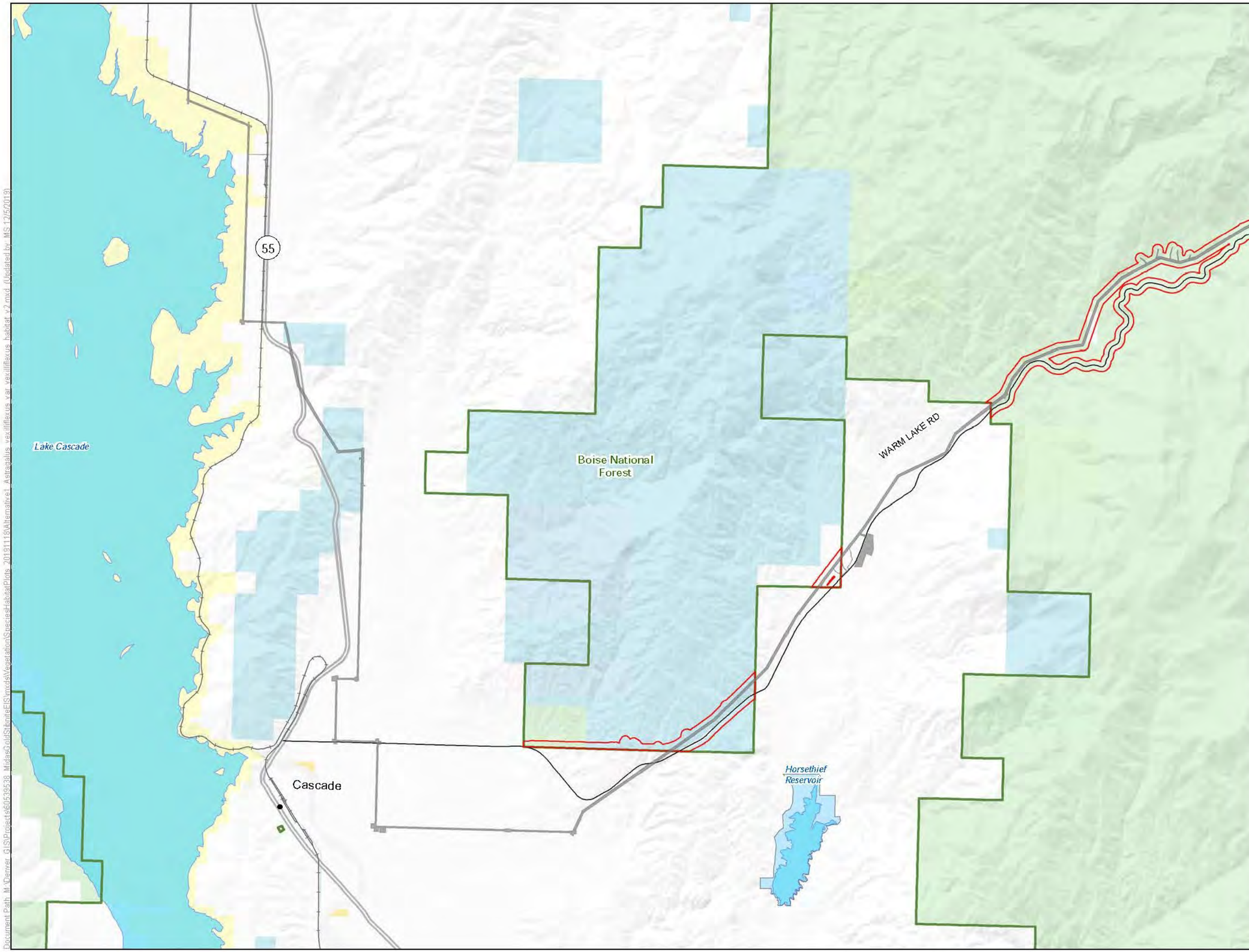

LEGEND

- Habitat Modeling Extent/Area of Potential Indirect Impacts

Project Components*

- Alternative 1 Project Feature

Other Features

- U.S. Forest Service
- Wilderness
- County
- Highway
- Road
- Stream/River
- Lake/Reservoir

Surface Management Agency

- Bureau of Land Management
- Bureau of Reclamation
- Private
- State
- State Fish and Game
- U.S. Forest Service

*Project Components are associated with Alternative 1

0 0.65 1.3 Miles

1 inch = 1.09 miles when printed at 11x17

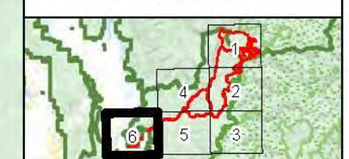

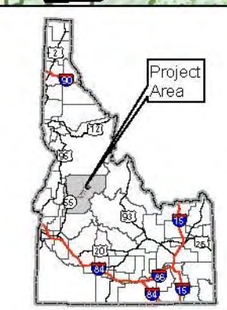

Astragalus vexilliflexus
var. vexilliflexus
Habitat Alternative 1
Stibnite Gold Project
Stibnite, ID

Base Layer: USGS The National Map: 3D Elevation Program. USGS Earth Resources Observation & Science (EROS) Center: GMTED2010. Data refreshed March, 2019.
Other Data Sources: Midas Gold; State of Idaho Geospatial Gateway (INSIDE Idaho); Boise National Forest; Payette National Forest

Map Date: 12/5/2019

Document Path: M:\Denver_GIS\Projects\60539538_MidasGold\Stibnite\EIS\mxds\Vegetation\Species\Habitat\Plots_20191118\Alternative1_Astragalus_vexilliflexus_var_vexilliflexus_habitat_v2.mxd (Updated by MS 12/5/2019)

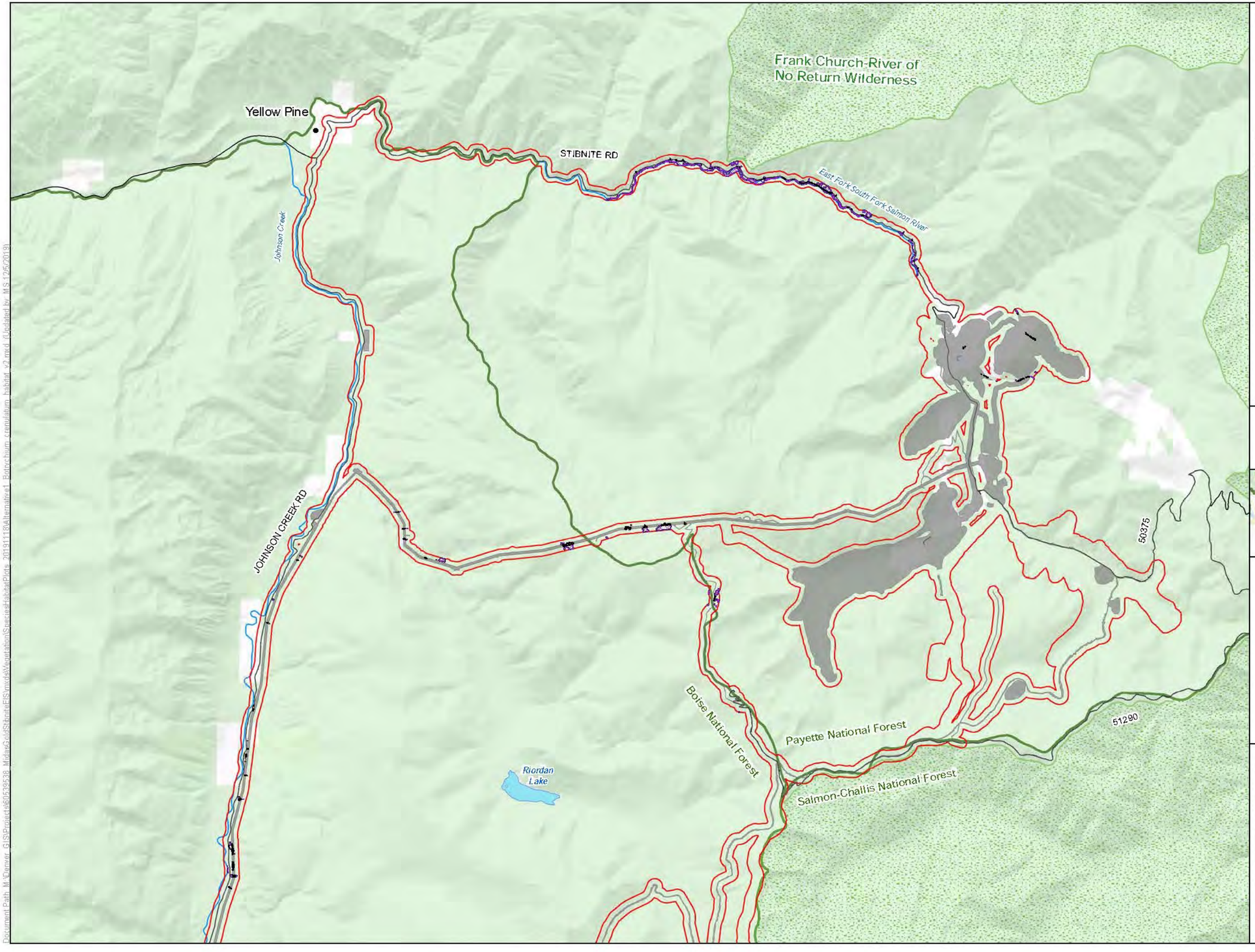

LEGEND

- Habitat Modeling Extent/Area of Potential Indirect Impacts
- Direct Impacts to Botrychium crenulatum Habitat
- Clearing of Tall Trees in Botrychium crenulatum Habitat for Transmission Line Operation
- Indirect Impacts to Botrychium crenulatum Habitat

Project Components*

- Alternative 1 Project Feature

Other Features

- U.S. Forest Service
- Wilderness
- County
- Road
- Stream/River
- Lake/Reservoir

Surface Management Agency

- Private
- U.S. Forest Service

*Project Components are associated with Alternative 1

0 0.65 1.3 Miles

1 inch = 1.09 miles when printed at 11x17

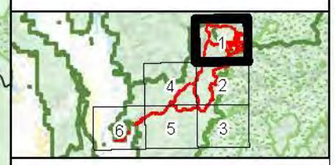

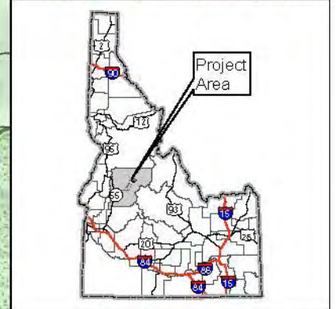

Botrychium crenulatum Habitat Alternative 1 Stibnite Gold Project Stibnite, ID

Base Layer: USGS The National Map: 3D Elevation Program. USGS Earth Resources Observation & Science (EROS) Center: GMTED2010. Data refreshed March, 2019.
Other Data Sources: Midas Gold; State of Idaho Geospatial Gateway (INSIDE Idaho); Boise National Forest; Payette National Forest

Map Date: 12/5/2019

Document Path: M:\Denver_GIS\Projects\60539538_MidasGoldStibniteEIS\mxd\Vegetation\SpeciesHabitatPlots_20191118\Alternative1_Botrychium_crenulatum_habitat_v2.mxd (Updated by MS 12/5/2019)

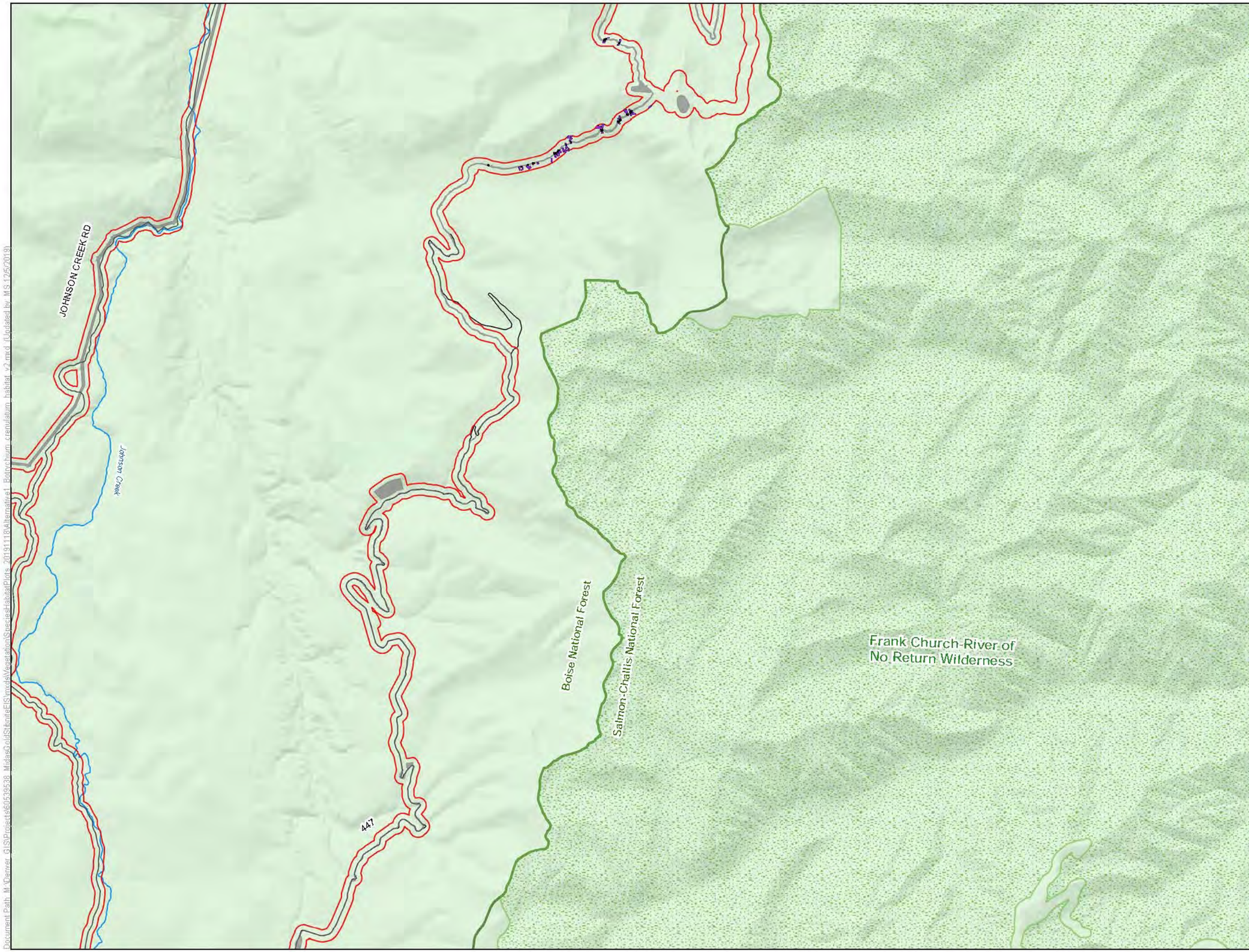

LEGEND

- Habitat Modeling Extent/Area of Potential Indirect Impacts
- Direct Impacts to Botrychium crenulatum Habitat
- Indirect Impacts to Botrychium crenulatum Habitat

Project Components*

- Alternative 1 Project Feature

Other Features

- U.S. Forest Service
- Wilderness
- County
- Road
- Stream/River
- Lake/Reservoir

Surface Management Agency

- U.S. Forest Service

*Project Components are associated with Alternative 1

0 0.65 1.3 Miles

1 inch = 1.09 miles when printed at 11x17

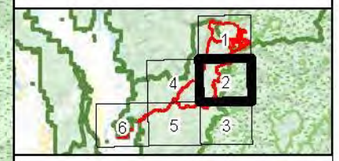

Botrychium crenulatum Habitat Alternative 1 Stibnite Gold Project Stibnite, ID

Base Layer: USGS The National Map: 3D Elevation Program. USGS Earth Resources Observation & Science (EROS) Center: GMTED2010. Data refreshed March, 2019.
Other Data Sources: Midas Gold; State of Idaho Geospatial Gateway (INSIDE Idaho); Boise National Forest; Payette National Forest

Map Date: 12/5/2019

Document Path: M:\Denver_GIS\Projects\60539538_MidasGoldStibniteEIS\mxd\Vegetation\SensitiveHabitat\Plts_20191118\Alternative1_Botrychium_crenulatum_habitat_v2.mxd (Updated by MS 12/5/2019)

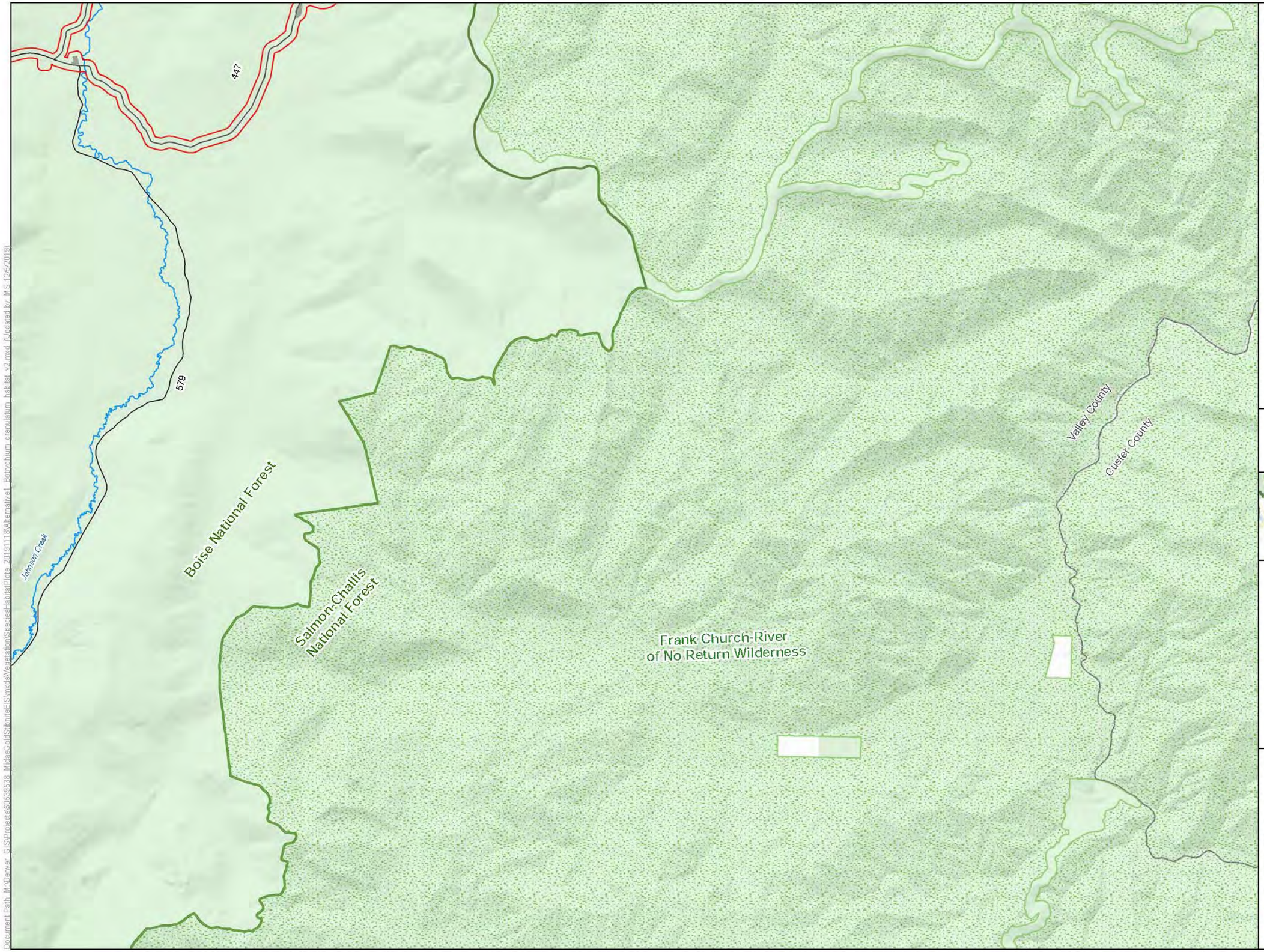

LEGEND

- Habitat Modeling Extent/Area of Potential Indirect Impacts

Project Components*

- Alternative 1 Project Feature

Other Features

- U.S. Forest Service
- Wilderness
- County
- Road
- Stream/River
- Lake/Reservoir

Surface Management Agency

- Private
- U.S. Forest Service

*Project Components are associated with Alternative 1

0 0.65 1.3 Miles

1 inch = 1.09 miles when printed at 11x17

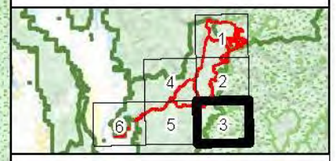

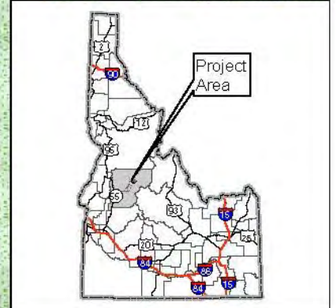

Botrychium crenulatum Habitat Alternative 1 Stibnite Gold Project Stibnite, ID

Base Layer: USGS The National Map: 3D Elevation Program. USGS Earth Resources Observation & Science (EROS) Center: GMTED2010. Data refreshed March, 2019.
Other Data Sources: Midas Gold; State of Idaho Geospatial Gateway (INSIDE Idaho); Boise National Forest; Payette National Forest

Map Date: 12/5/2019

Document Path: M:\Denver_GIS\Projects\60539638_MidasGoldStibniteEIS\mxds\Vegetation\Species\Habitat\Plots_20191118\Alternative1_Botrychium_crenulatum_habitat_v2.mxd (Updated by MS 12/5/2019)

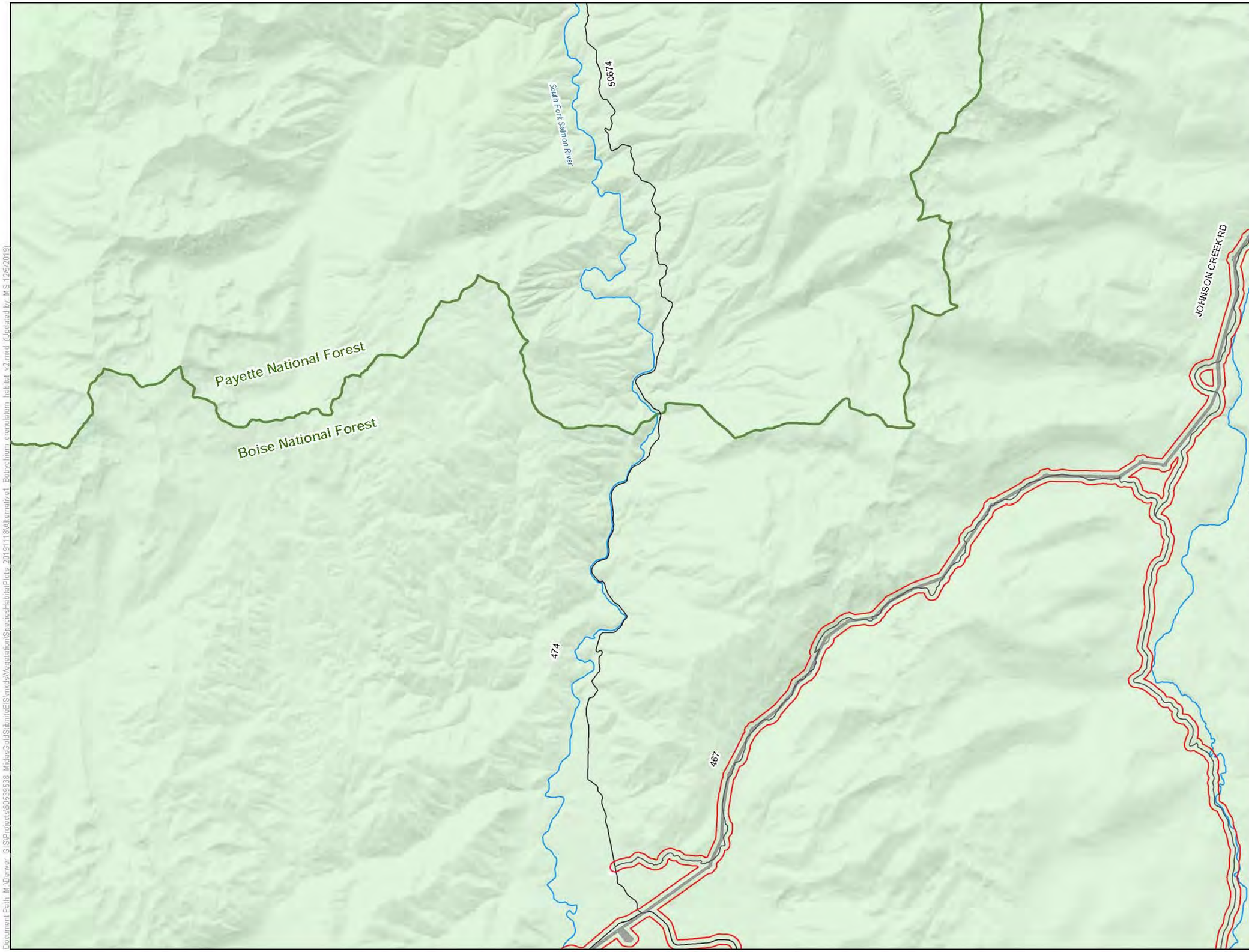

LEGEND

- Habitat Modeling Extent/Area of Potential Indirect Impacts

Project Components*

- Alternative 1 Project Feature

Other Features

- U.S. Forest Service
- Wilderness
- County
- Road
- Stream/River
- Lake/Reservoir

Surface Management Agency

- Private
- U.S. Forest Service

*Project Components are associated with Alternative 1

0 0.65 1.3 Miles

1 inch = 1.09 miles when printed at 11x17

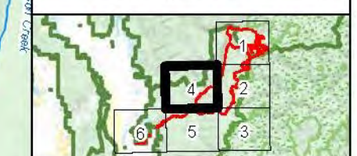

Botrychium crenulatum Habitat Alternative 1 Stibnite Gold Project Stibnite, ID

Base Layer: USGS The National Map: 3D Elevation Program. USGS Earth Resources Observation & Science (EROS) Center: GMTED2010. Data refreshed March, 2019.
Other Data Sources: Midas Gold; State of Idaho Geospatial Gateway (INSIDE Idaho); Boise National Forest; Payette National Forest

Map Date: 12/5/2019

Document Path: M:\Denver GIS\Projects\60539638_MidasGoldStibniteEIS\mxds\Vegetation\SpeciesHabitatPlots_20191118\Alternative1_Botrychium crenulatum habitat v2.mxd (Updated by MS 12/5/2019)

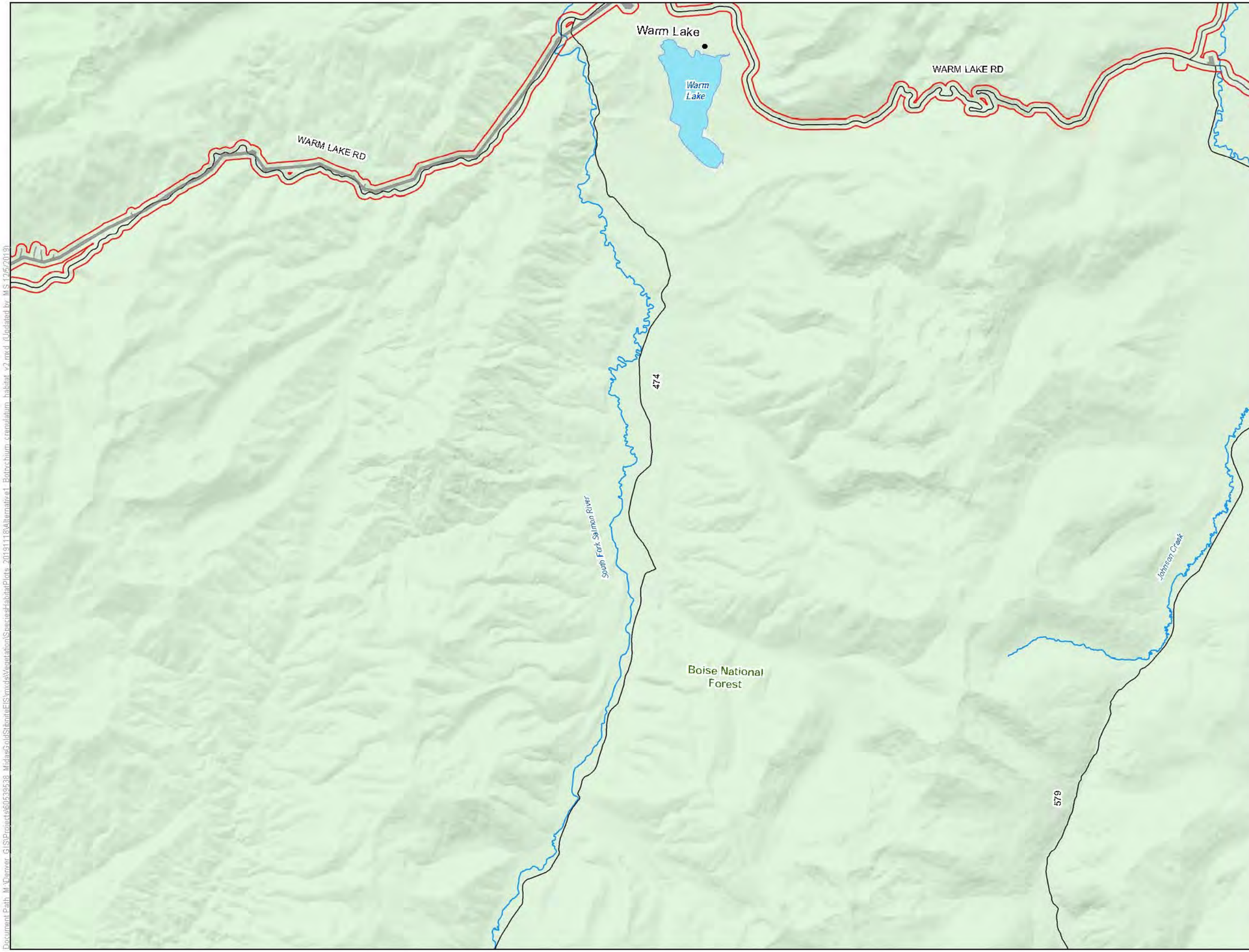

LEGEND

- Habitat Modeling Extent/Area of Potential Indirect Impacts

Project Components*

- Alternative 1 Project Feature

Other Features

- U.S. Forest Service
- Wilderness
- County
- Road
- Stream/River
- Lake/Reservoir

Surface Management Agency

- U.S. Forest Service

*Project Components are associated with Alternative 1

0 0.65 1.3 Miles

1 inch = 1.09 miles when printed at 11x17

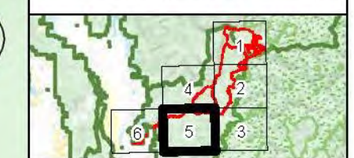

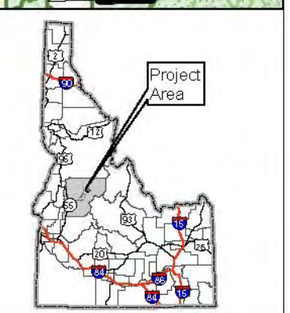

Botrychium crenulatum Habitat Alternative 1 Stibnite Gold Project Stibnite, ID

Base Layer: USGS The National Map: 3D Elevation Program. USGS Earth Resources Observation & Science (EROS) Center: GMTED2010. Data refreshed March, 2019.
Other Data Sources: Midas Gold; State of Idaho Geospatial Gateway (INSIDE Idaho); Boise National Forest; Payette National Forest

Map Date: 12/5/2019

Document Path: M:\Denver_GIS\Projects\60539538_MidasGold\StibniteEIS\mxds\Vegetation\SpeciesHabitatPlots_20191118\Alternative1_Botrychium_crenulatum_habitat_v2.mxd (Updated by MS 12/5/2019)

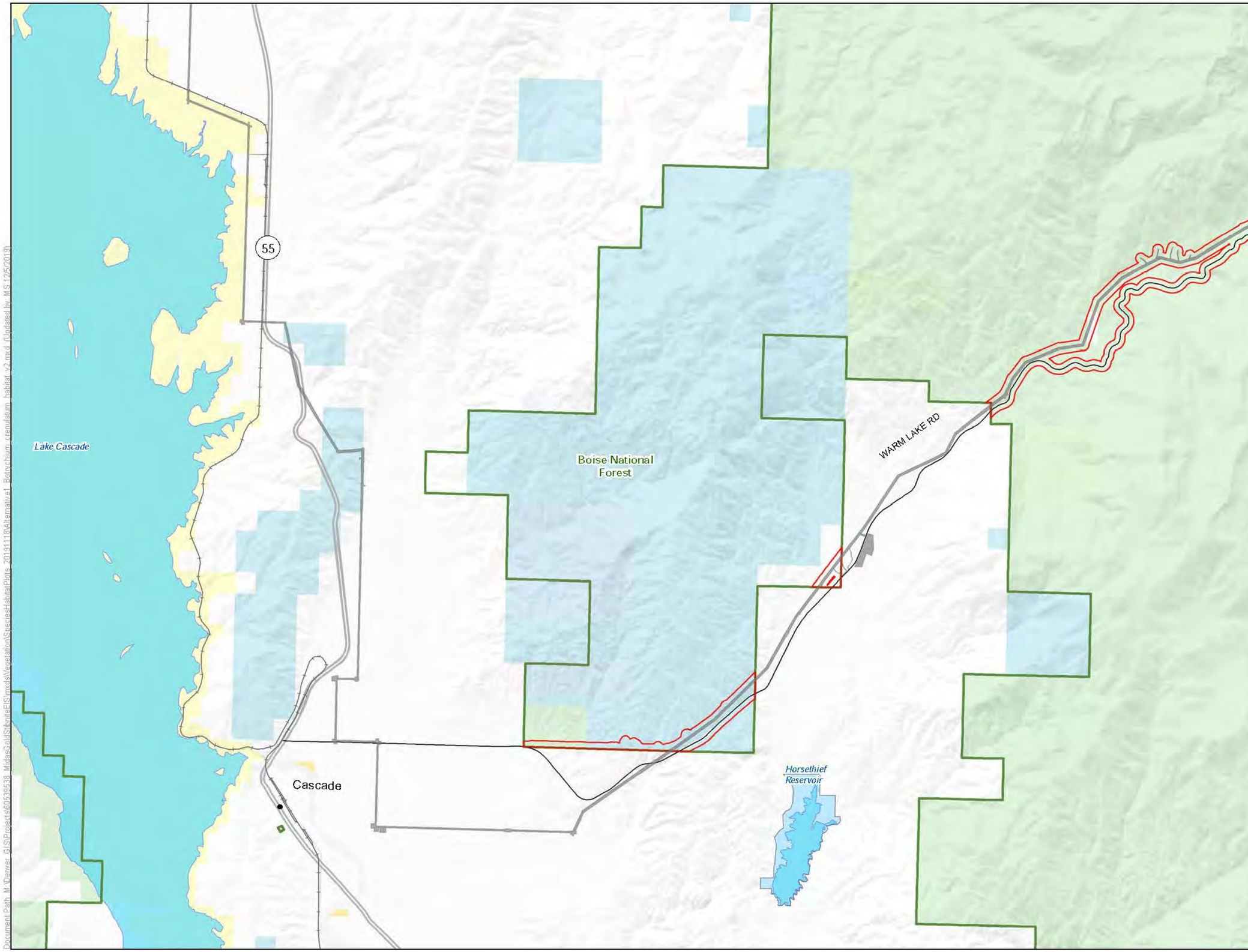

LEGEND

Habitat Modeling Extent/Area of Potential Indirect Impacts

Project Components*

Alternative 1 Project Feature

Other Features

U.S. Forest Service

Wilderness

County

Highway

Road

Stream/River

Lake/Reservoir

Surface Management Agency

Bureau of Land Management

Bureau of Reclamation

Private

State

State Fish and Game

U.S. Forest Service

*Project Components are associated with Alternative 1

0 0.65 1.3 Miles

1 inch = 1.09 miles when printed at 11x17

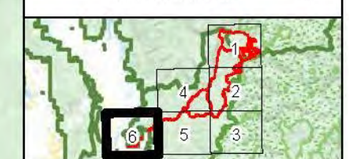

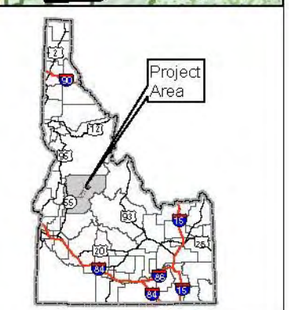

Botrychium crenulatum Habitat Alternative 1 Stibnite Gold Project Stibnite, ID

Base Layer: USGS The National Map: 3D Elevation Program. USGS Earth Resources Observation & Science (EROS) Center: GMTED2010. Data refreshed March, 2019.
Other Data Sources: Midas Gold; State of Idaho Geospatial Gateway (INSIDE Idaho); Boise National Forest; Payette National Forest

Map Date: 12/5/2019

Document Path: M:\Denver_GIS\Projects\60539538_MidasGold\Stibnite\EIS\mxds\Vegetation\Species\HabitatPlots_20191118\Alternative1_Botrychium_crenulatum_habitat_v2.mxd (Updated by MS 12/5/2019)

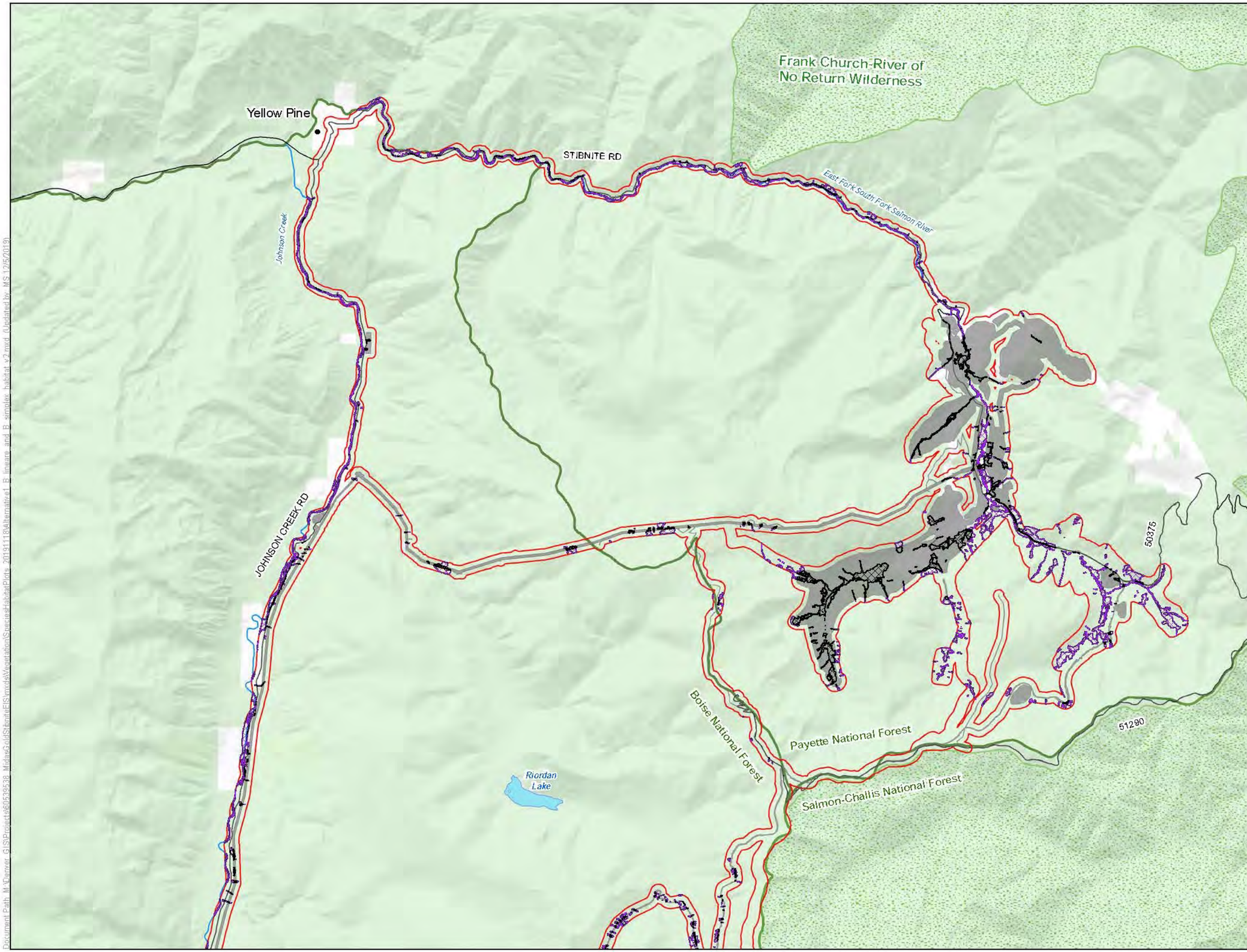

LEGEND

- Habitat Modeling Extent/Area of Potential Indirect Impacts
- Direct Impacts to B. lineare and B. simplex Habitat
- Clearing of Tall Trees in B. lineare and B. simplex Habitat for Transmission Line Operation
- Indirect Impacts to B. lineare and B. simplex Habitat

Project Components*

- Alternative 1 Project Feature

Other Features

- U.S. Forest Service
- Wilderness
- County
- Road
- Stream/River
- Lake/Reservoir

Surface Management Agency

- Private
- U.S. Forest Service

*Project Components are associated with Alternative 1

0 0.65 1.3 Miles

1 inch = 1.09 miles when printed at 11x17

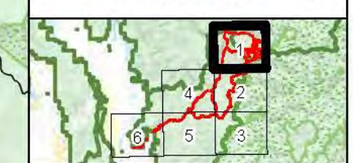

B. lineare and B. simplex Habitat Alternative 1 Stibnite Gold Project Stibnite, ID

Base Layer: USGS The National Map: 3D Elevation Program. USGS Earth Resources Observation & Science (EROS) Center: GMTED2010. Data refreshed March, 2019.
Other Data Sources: Midas Gold; State of Idaho Geospatial Gateway (INSIDE Idaho); Boise National Forest; Payette National Forest

Map Date: 12/5/2019

Document Path: M:\Denver_GIS\Projects\60539538_MidasGold\Stibnite\EIS\mxd\Vegetation\Species\HabitatPlots_20191118\Alternative1_B_lineare_and_B_simplex_habitat_v2.mxd (Updated by MS 12/5/2019)

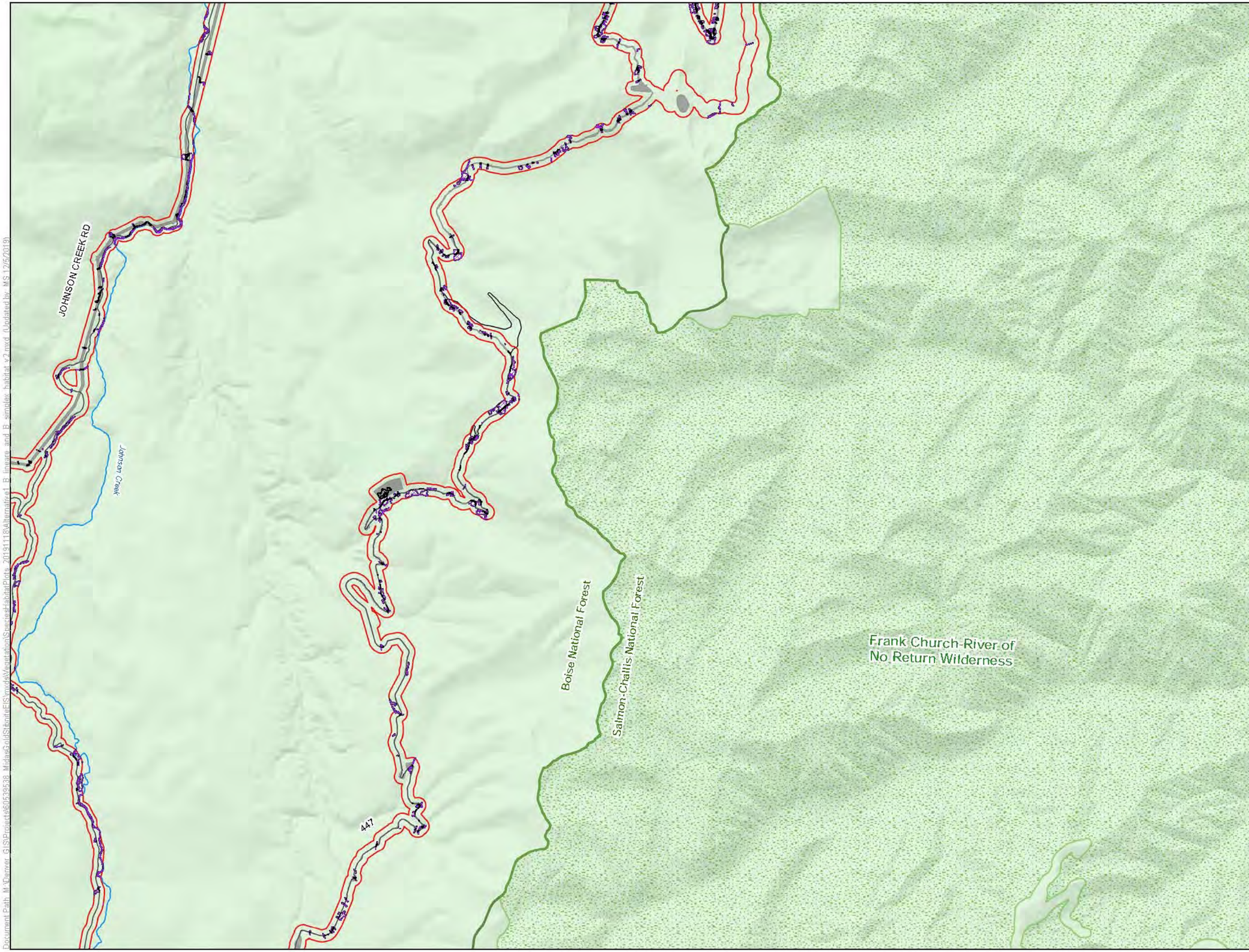

LEGEND

- Habitat Modeling Extent/Area of Potential Indirect Impacts
- Direct Impacts to B. lineare and B. simplex Habitat
- Clearing of Tall Trees in B. lineare and B. simplex Habitat for Transmission Line Operation
- Indirect Impacts to B. lineare and B. simplex Habitat

Project Components*

- Alternative 1 Project Feature

Other Features

- U.S. Forest Service
- Wilderness
- County
- Road
- Stream/River
- Lake/Reservoir

Surface Management Agency

- U.S. Forest Service

*Project Components are associated with Alternative 1

0 0.65 1.3 Miles

1 inch = 1.09 miles when printed at 11x17

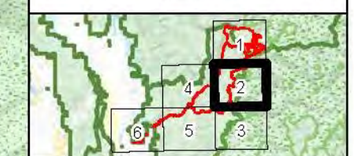

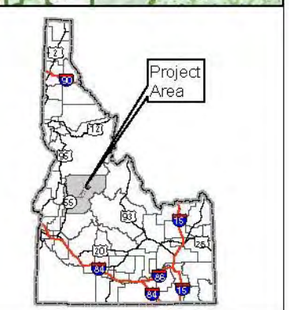

B. lineare and B. simplex Habitat Alternative 1 Stibnite Gold Project Stibnite, ID

Base Layer: USGS The National Map: 3D Elevation Program. USGS Earth Resources Observation & Science (EROS) Center: GMTED2010. Data refreshed March, 2019.
Other Data Sources: Midas Gold; State of Idaho Geospatial Gateway (INSIDE Idaho); Boise National Forest; Payette National Forest

Map Date: 12/5/2019

Document Path: M:\Denver_GIS\Projects\60539538_MidasGoldStibniteEIS\mxd\VegetationSpecies\HabitatPlots_20191118\Alternative1_B_lineare_and_B_simplex_habitat_v2.mxd (Updated by MS 12/5/2019)

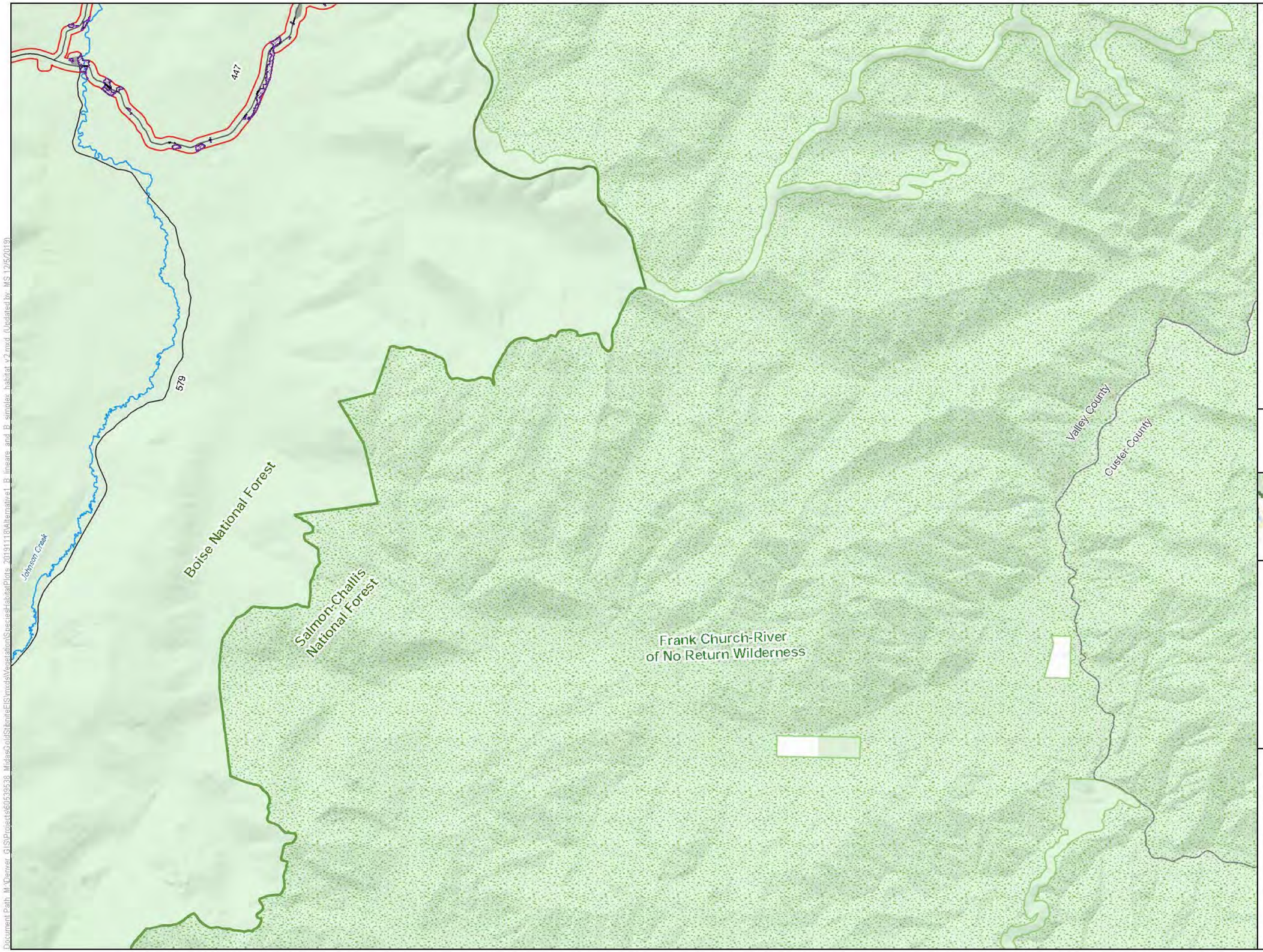

LEGEND

- Habitat Modeling Extent/Area of Potential Indirect Impacts
- Direct Impacts to B. lineare and B. simplex Habitat
- Indirect Impacts to B. lineare and B. simplex Habitat

Project Components*

- Alternative 1 Project Feature

Other Features

- U.S. Forest Service
- Wilderness
- County
- Road
- Stream/River
- Lake/Reservoir

Surface Management Agency

- Private
- U.S. Forest Service

*Project Components are associated with Alternative 1

0 0.65 1.3 Miles

1 inch = 1.09 miles when printed at 11x17

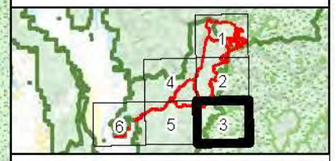

B. lineare and B. simplex Habitat Alternative 1 Stibnite Gold Project Stibnite, ID

Base Layer: USGS The National Map: 3D Elevation Program. USGS Earth Resources Observation & Science (EROS) Center: GMTED2010. Data refreshed March, 2019.
Other Data Sources: Midas Gold; State of Idaho Geospatial Gateway (INSIDE Idaho); Boise National Forest; Payette National Forest

Map Date: 12/5/2019

Document Path: M:\Denver_GIS\Projects\60539638_MidasGoldStibniteEIS\mxds\Vegetation\Species\Habitat\Plots_20191118\Alternative1_B_lineare_and_B_simplex_habitat_v2.mxd (Updated by MS 12/5/2019)

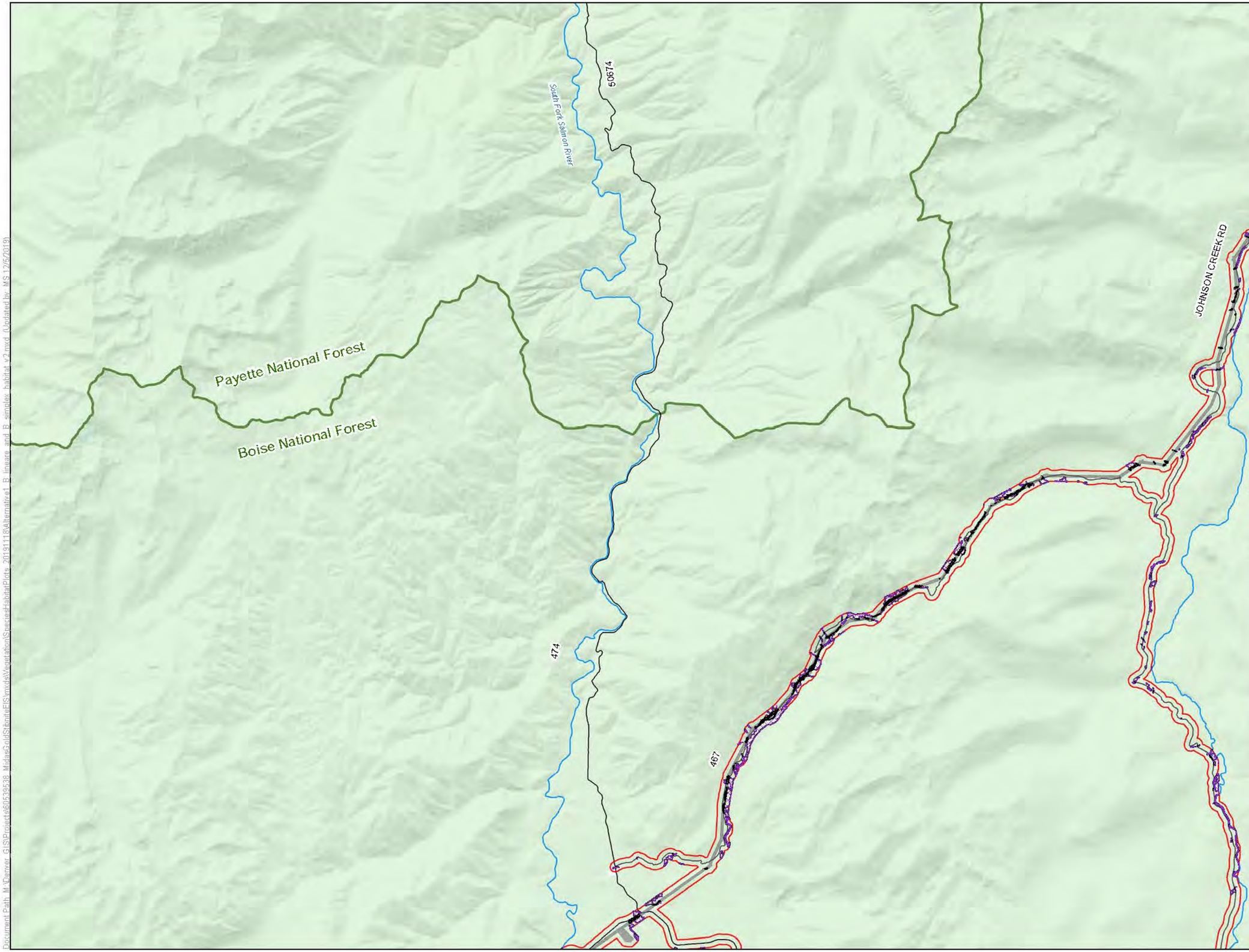

LEGEND

- Habitat Modeling Extent/Area of Potential Indirect Impacts
- Direct Impacts to B. lineare and B. simplex Habitat
- Clearing of Tall Trees in B. lineare and B. simplex Habitat for Transmission Line Operation
- Indirect Impacts to B. lineare and B. simplex Habitat

Project Components*

- Alternative 1 Project Feature

Other Features

- U.S. Forest Service
- Wilderness
- County
- Road
- Stream/River
- Lake/Reservoir

Surface Management

- Private
- U.S. Forest Service

*Project Components are associated with Alternative 1

0 0.65 1.3 Miles

1 inch = 1.09 miles when printed at 11x17

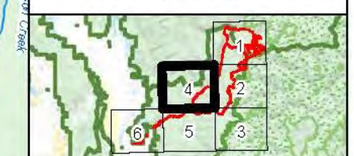

B. lineare and B. simplex Habitat Alternative 1 Stibnite Gold Project Stibnite, ID

Base Layer: USGS The National Map: 3D Elevation Program. USGS Earth Resources Observation & Science (EROS) Center: GMTED2010. Data refreshed March, 2019.
Other Data Sources: Midas Gold; State of Idaho Geospatial Gateway (INSIDE Idaho); Boise National Forest; Payette National Forest

Map Date: 12/5/2019

Document Path: M:\Denver GIS\Projects\60539538_MidasGoldStibniteEIS\mxds\Vegetation\Species\HabitatPlots_20191118\Alternative1_B_lineare_and_B_simplex_habitat_v2.mxd (Updated by: MS 12/5/2019)

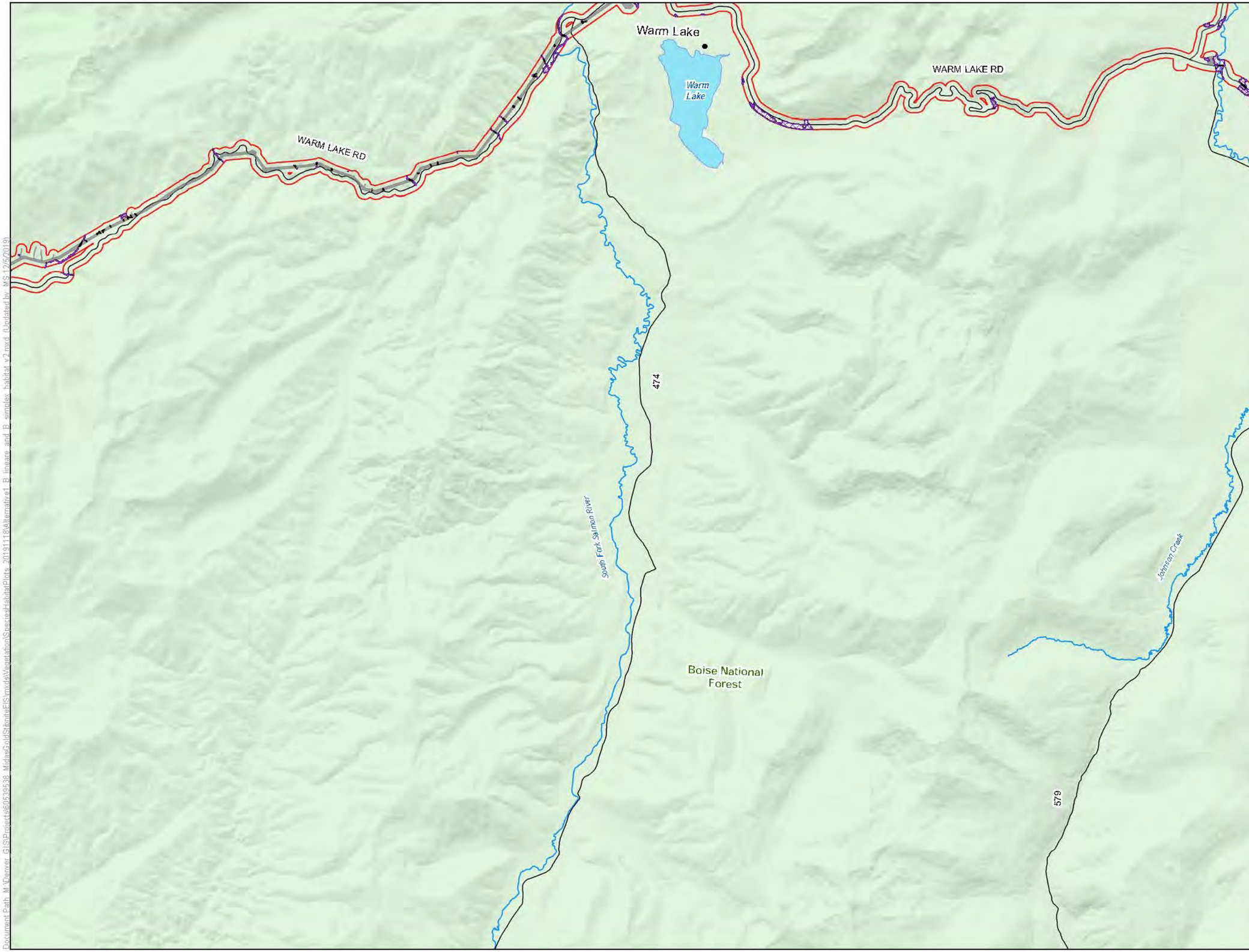

LEGEND

- Habitat Modeling Extent/Area of Potential Indirect Impacts
- Direct Impacts to B. lineare and B. simplex Habitat
- Clearing of Tall Trees in B. lineare and B. simplex Habitat for Transmission Line Operation
- Indirect Impacts to B. lineare and B. simplex Habitat

Project Components*

- Alternative 1 Project Feature

Other Features

- U.S. Forest Service
- Wilderness
- County
- Road
- Stream/River
- Lake/Reservoir

Surface Management Agency

- U.S. Forest Service

*Project Components are associated with Alternative 1

0 0.65 1.3 Miles

1 inch = 1.09 miles when printed at 11x17

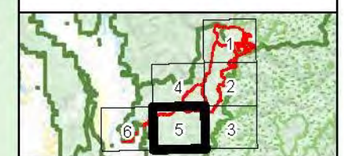

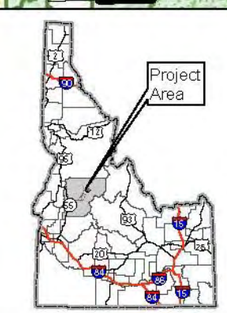

B. lineare and B. simplex Habitat Alternative 1 Stibnite Gold Project Stibnite, ID

Base Layer: USGS The National Map: 3D Elevation Program. USGS Earth Resources Observation & Science (EROS) Center: GMTED2010. Data refreshed March, 2019.
Other Data Sources: Midas Gold; State of Idaho Geospatial Gateway (INSIDE Idaho); Boise National Forest; Payette National Forest

Map Date: 12/5/2019

Document Path: M:\Denver_GIS\Projects\60539538_MidasGold\StibniteEIS\mxds\Vegetation\SpeciesHabitatPlots_20191118\Alternative1_B_lineare_and_B_simplex_habitat_v2.mxd (Updated by: MS 12/5/2019)

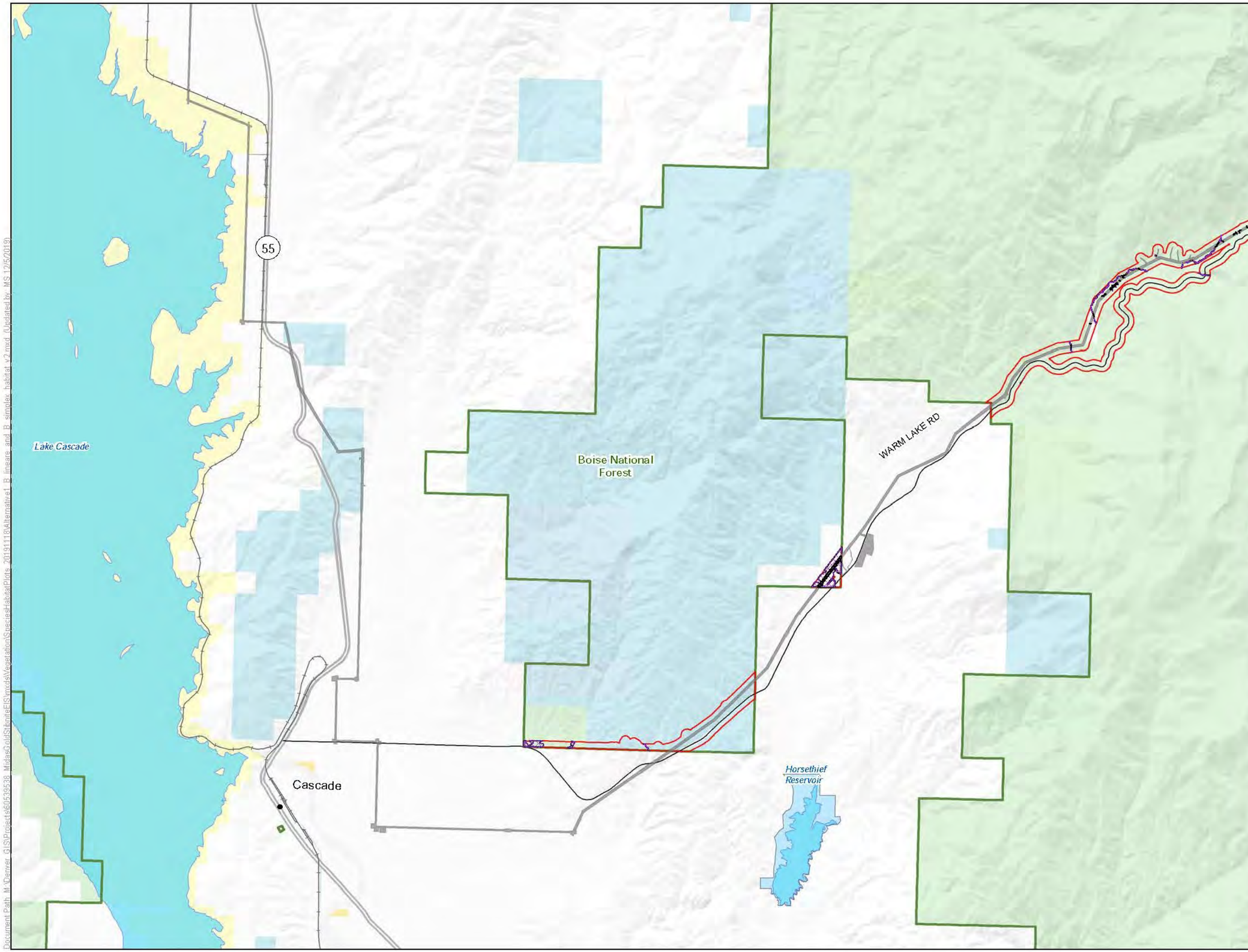

LEGEND

- Habitat Modeling Extent/Area of Potential Indirect Impacts
- Direct Impacts to B. lineare and B. simplex Habitat
- Clearing of Tall Trees in B. lineare and B. simplex Habitat for Transmission Line Operation
- Indirect Impacts to B. lineare and B. simplex Habitat

Project Components*

- Alternative 1 Project Feature

Other Features

- U.S. Forest Service
- Wilderness
- County
- Highway
- Road
- Stream/River
- Lake/Reservoir

Surface Management

- Bureau of Land Management
- Bureau of Reclamation
- Private
- State
- State Fish and Game
- U.S. Forest Service

*Project Components are associated with Alternative 1

0 0.65 1.3 Miles

1 inch = 1.09 miles when printed at 11x17

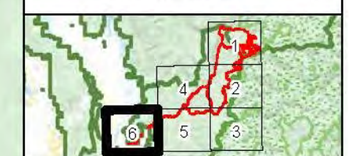

B. lineare and B. simplex Habitat Alternative 1 Stibnite Gold Project Stibnite, ID

Base Layer: USGS The National Map: 3D Elevation Program. USGS Earth Resources Observation & Science (EROS) Center: GMTED2010. Data refreshed March, 2019.
Other Data Sources: Midas Gold; State of Idaho Geospatial Gateway (INSIDE Idaho); Boise National Forest; Payette National Forest

Map Date: 12/5/2019

Document Path: M:\Denver\GIS\Projects\60539538_MidasGoldStibniteFS\mxds\Vegetation\SpeciesHabitat\Plots_20191118\Alternative1_B_lineare_and_B_simplex_habitat_v2.mxd (Updated by MS 12/5/2019)

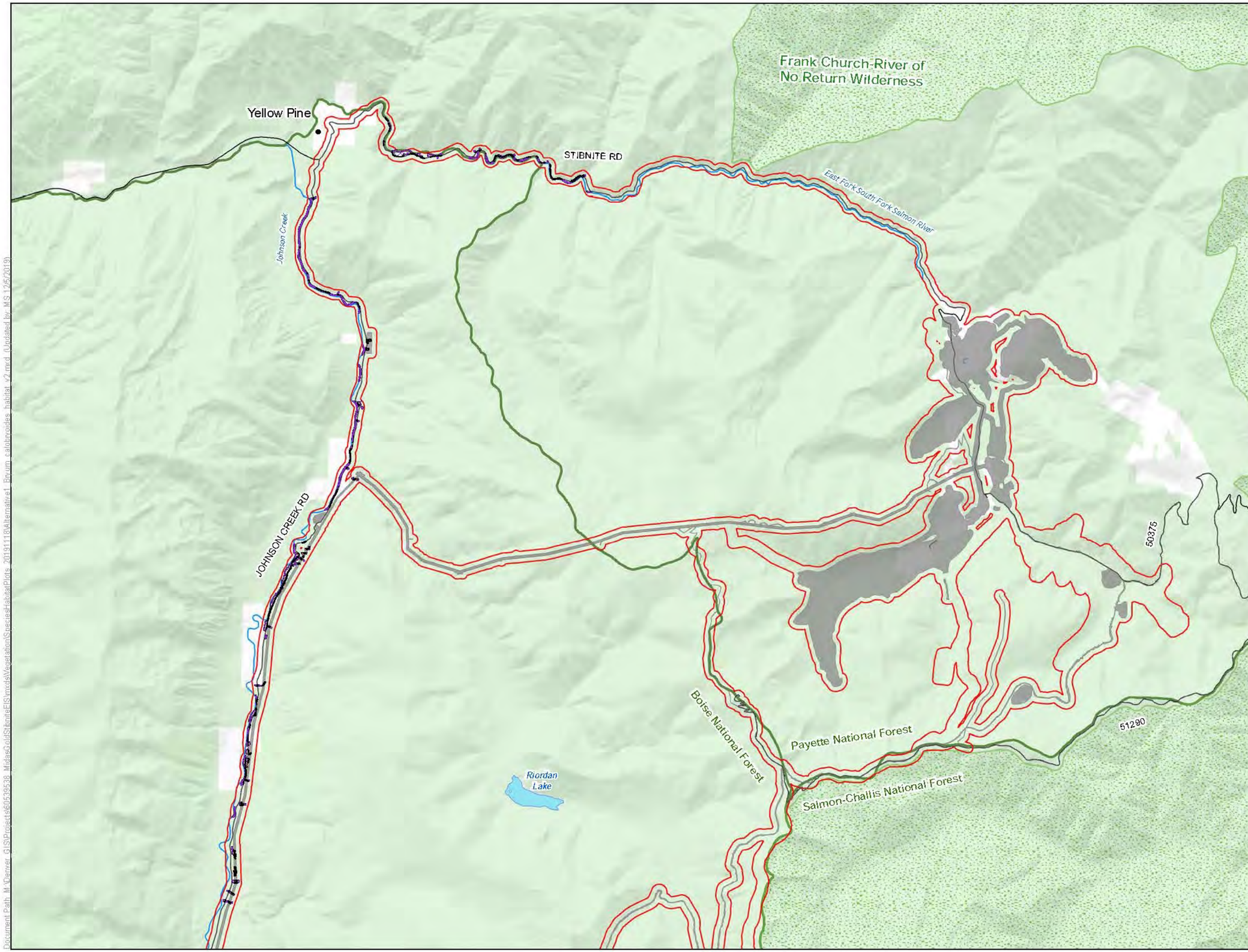

LEGEND

- Habitat Modeling Extent/Area of Potential Indirect Impacts
- Direct Impacts to Bryum calobryoides Habitat
- Clearing of Tall Trees in Bryum calobryoides Habitat for Transmission Line Operation
- Indirect Impacts to Bryum calobryoides Habitat

Project Components*

- Alternative 1 Project Feature

Other Features

- U.S. Forest Service
- Wilderness
- County
- Road
- Stream/River
- Lake/Reservoir

Surface Management Agency

- Private
- U.S. Forest Service

*Project Components are associated with Alternative 1

0 0.65 1.3 Miles

1 inch = 1.09 miles when printed at 11x17

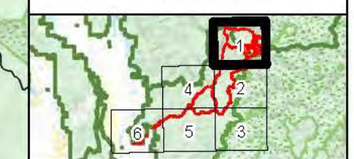

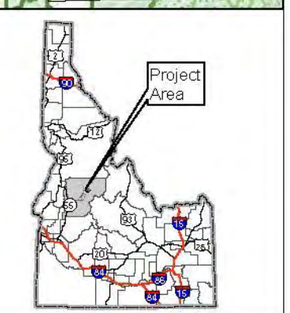

Bryum calobryoides Habitat Alternative 1 Stibnite Gold Project Stibnite, ID

Base Layer: USGS The National Map: 3D Elevation Program. USGS Earth Resources Observation & Science (EROS) Center: GMTED2010. Data refreshed March, 2019.
Other Data Sources: Midas Gold; State of Idaho Geospatial Gateway (INSIDE Idaho); Boise National Forest; Payette National Forest

Map Date: 12/5/2019

Document Path: M:\Denver GIS\Projects\60539638_MidasGoldStibniteEIS\mxds\Vegetation\Species\HabitatPlots_20191118\Alternative1_Bryum_calobryoides_habitat_v2.mxd (Updated by: MS 12/5/2019)

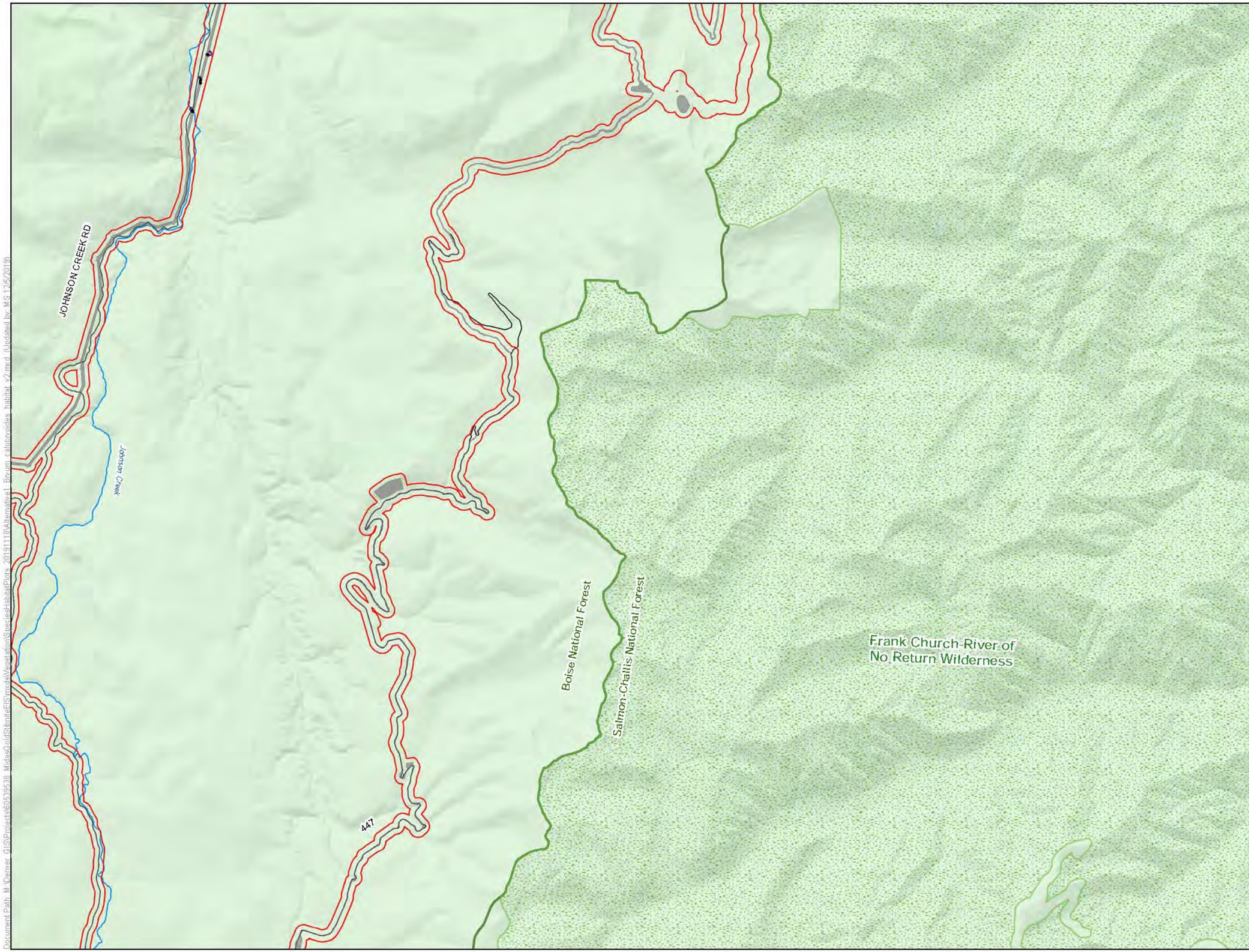

LEGEND

- Habitat Modeling Extent/Area of Potential Indirect Impacts
- Direct Impacts to Bryum calobryoides Habitat
- Clearing of Tall Trees in Bryum calobryoides Habitat for Transmission Line Operation
- Indirect Impacts to Bryum calobryoides Habitat

Project Components*

- Alternative 1 Project Feature

Other Features

- U.S. Forest Service
- Wilderness
- County
- Road
- Stream/River
- Lake/Reservoir

Surface Management Agency

- U.S. Forest Service

*Project Components are associated with Alternative 1

0 0.65 1.3 Miles

1 inch = 1.09 miles when printed at 11x17

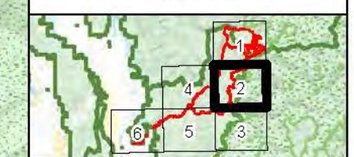

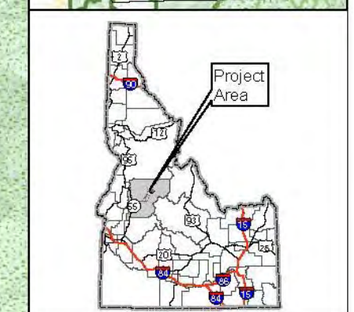

Bryum calobryoides Habitat Alternative 1 Stibnite Gold Project Stibnite, ID

Base Layer: USGS The National Map: 3D Elevation Program. USGS Earth Resources Observation & Science (EROS) Center: GMTED2010. Data refreshed March, 2019.
Other Data Sources: Midas Gold; State of Idaho Geospatial Gateway (INSIDE Idaho); Boise National Forest; Payette National Forest

Map Date: 12/5/2019

Document Path: M:\Denver_GIS\Projects\60539538_MidasGoldStibniteEIS\mxd\Vegetation\SensitiveHabitat\Plots_20191118\Alternative1_Bryum calobryoides_habitat_v2.mxd (Updated by: MS 12/5/2019)

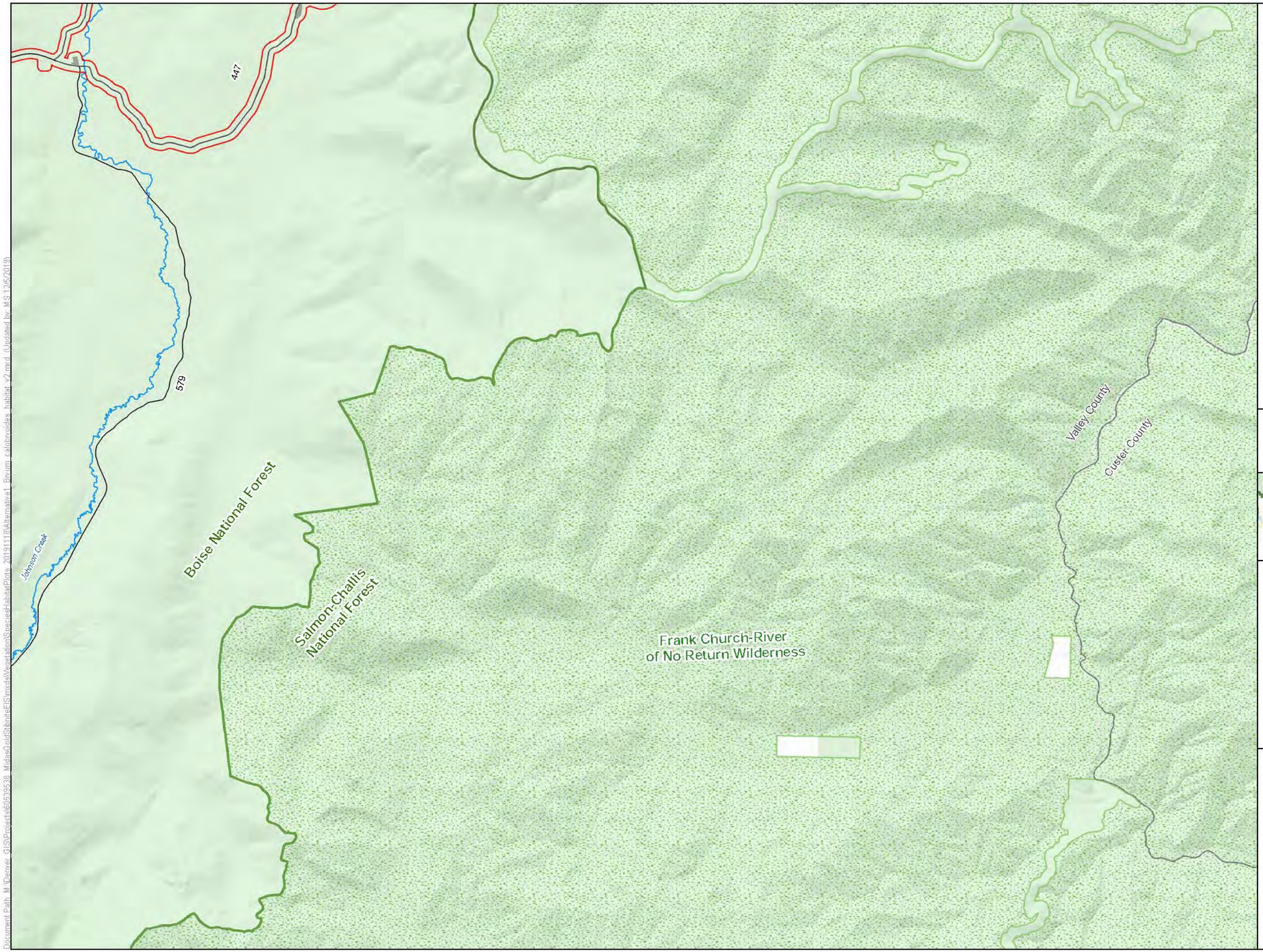

LEGEND

- Habitat Modeling Extent/Area of Potential Indirect Impacts

Project Components*

- Alternative 1 Project Feature

Other Features

- U.S. Forest Service
- Wilderness
- County
- Road
- Stream/River
- Lake/Reservoir

Surface Management Agency

- Private
- U.S. Forest Service

*Project Components are associated with Alternative 1

0 0.65 1.3 Miles

1 inch = 1.09 miles when printed at 11x17

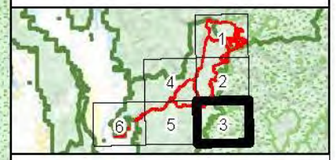

Bryum calobryoides Habitat Alternative 1 Stibnite Gold Project Stibnite, ID

Base Layer: USGS The National Map: 3D Elevation Program. USGS Earth Resources Observation & Science (EROS) Center: GMTED2010. Data refreshed March, 2019.
Other Data Sources: Midas Gold; State of Idaho Geospatial Gateway (INSIDE Idaho); Boise National Forest; Payette National Forest

Map Date: 12/5/2019

Document Path: M:\Denver_GIS\Projects\60539638_MidasGoldStibniteFES\mxds\Vegetation\Species\Habitat\Plots_20191118\Alternative1_Bryum_calobryoides_habitat_v2.mxd (Updated by: MS 12/5/2019)

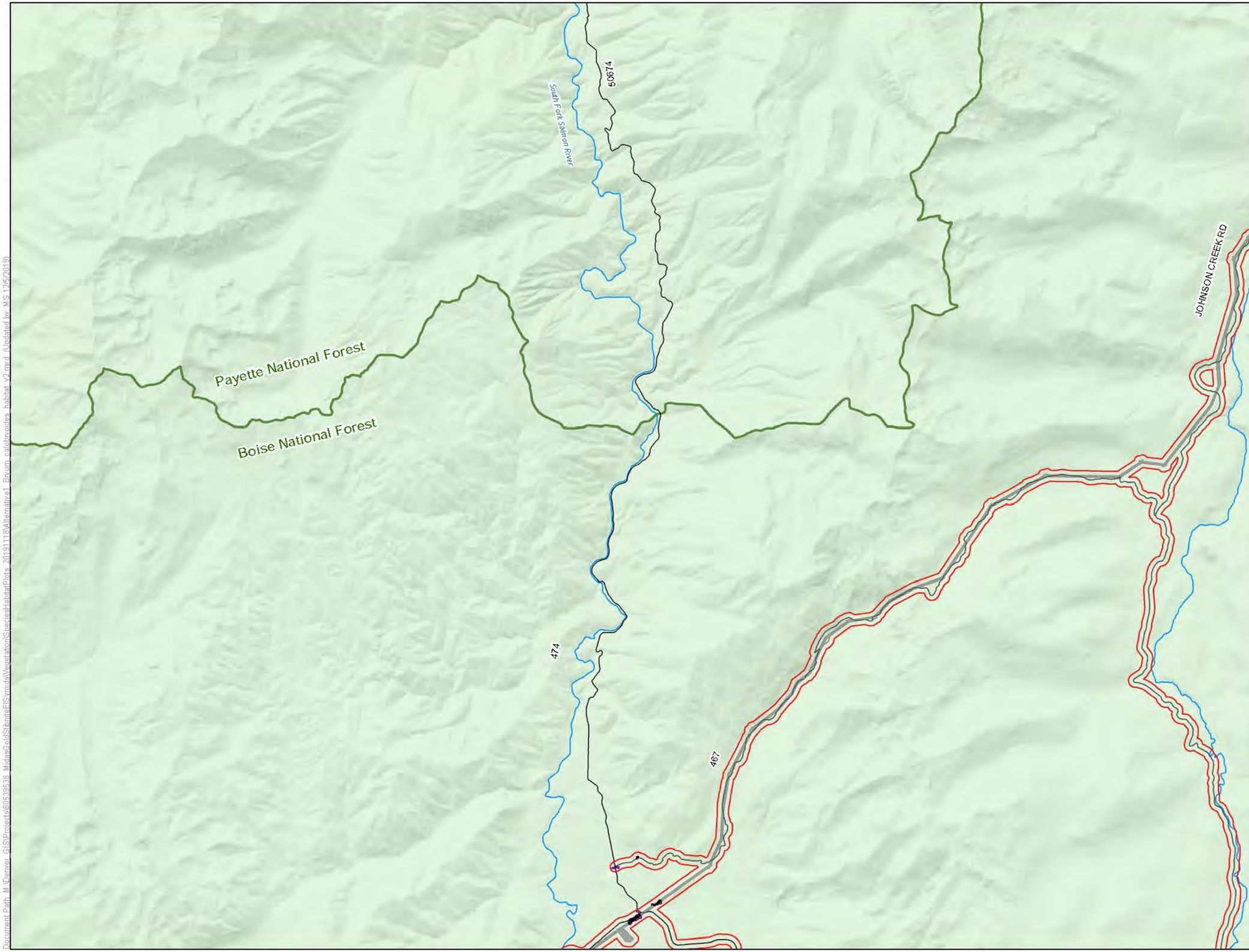

LEGEND

- Habitat Modeling Extent/Area of Potential Indirect Impacts
- Direct Impacts to Bryum calobryoides Habitat
- Clearing of Tall Trees in Bryum calobryoides Habitat for Transmission Line Operation
- Indirect Impacts to Bryum calobryoides Habitat

Project Components*

- Alternative 1 Project Feature

Other Features

- U.S. Forest Service
- Wilderness
- County
- Road
- Stream/River
- Lake/Reservoir

Surface Management Agency

- Private
- U.S. Forest Service

*Project Components are associated with Alternative 1

0 0.65 1.3 Miles

1 inch = 1.09 miles when printed at 11x17

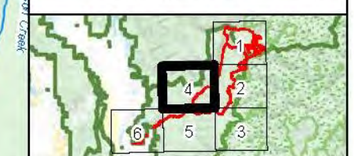

Bryum calobryoides Habitat Alternative 1 Stibnite Gold Project Stibnite, ID

Base Layer: USGS The National Map: 3D Elevation Program. USGS Earth Resources Observation & Science (EROS) Center: GMTED2010. Data refreshed March, 2019.
Other Data Sources: Midas Gold; State of Idaho Geospatial Gateway (INSIDE Idaho); Boise National Forest; Payette National Forest

Map Date: 12/5/2019

Document Path: M:\Denver GIS\Projects\60539638_MidasGoldStibniteEIS\mxds\Vegetation\SpeciesHabitatPlots_20191118\Alternative1_Bryum_calobryoides_habitat_v2.mxd (Updated by: MS 12/5/2019)

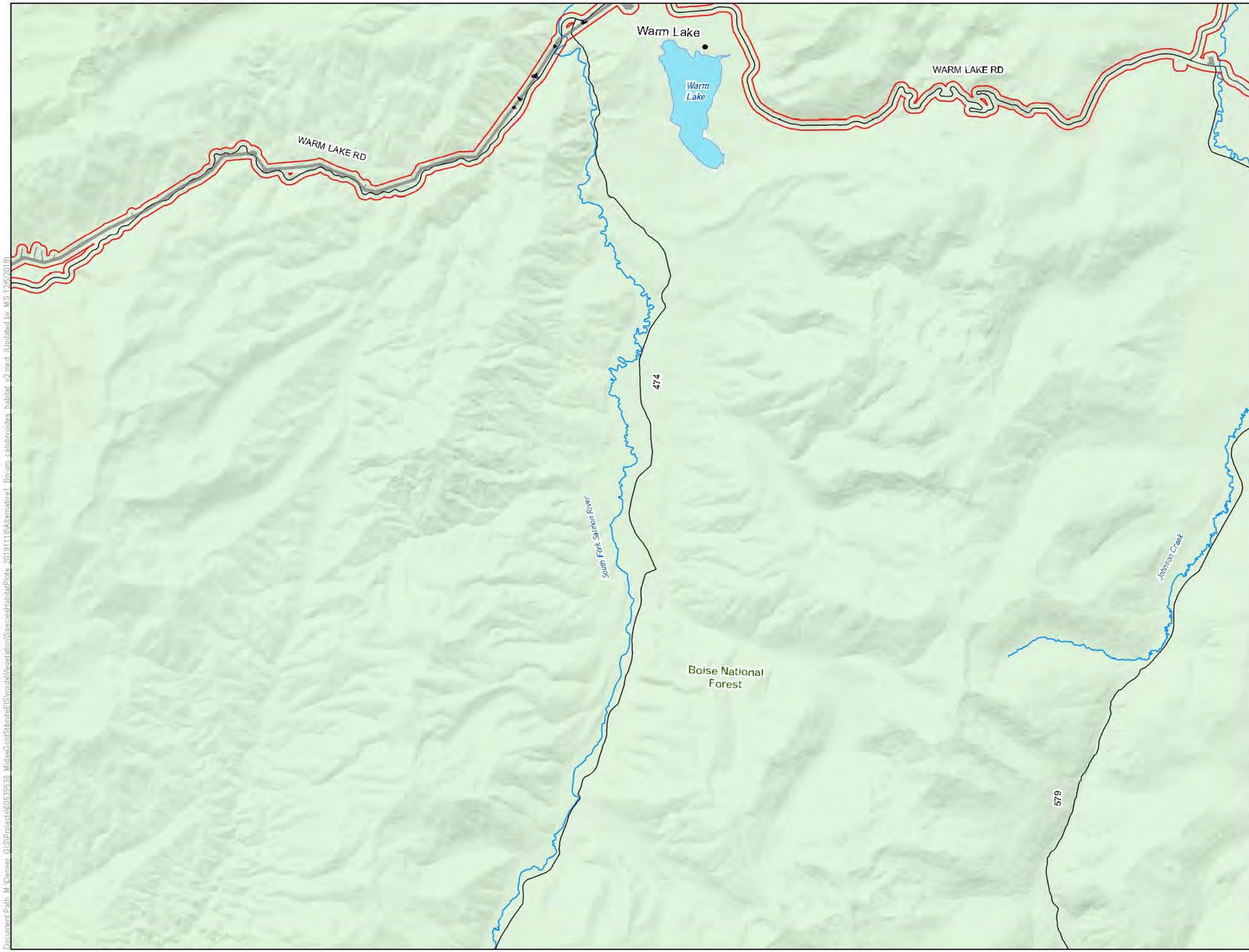

LEGEND

- Habitat Modeling Extent/Area of Potential Indirect Impacts
- Direct Impacts to Bryum calobryoides Habitat
- Clearing of Tall Trees in Bryum calobryoides Habitat for Transmission Line Operation
- Indirect Impacts to Bryum calobryoides Habitat

Project Components*

- Alternative 1 Project Feature

Other Features

- U.S. Forest Service
- Wilderness
- County
- Road
- Stream/River
- Lake/Reservoir

Surface Management Agency

- U.S. Forest Service

*Project Components are associated with Alternative 1

0 0.65 1.3 Miles

1 inch = 1.09 miles when printed at 11x17

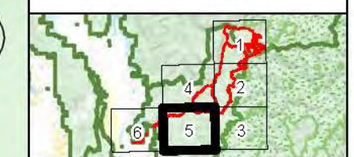

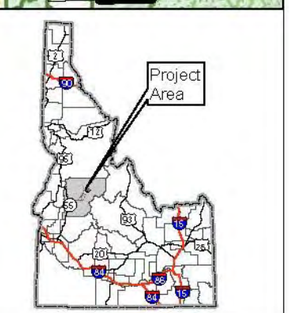

Bryum calobryoides Habitat Alternative 1 Stibnite Gold Project Stibnite, ID

Base Layer: USGS The National Map: 3D Elevation Program. USGS Earth Resources Observation & Science (EROS) Center: GMTED2010. Data refreshed March, 2019.
Other Data Sources: Midas Gold; State of Idaho Geospatial Gateway (INSIDE Idaho); Boise National Forest; Payette National Forest

Map Date: 12/5/2019

Document Path: M:\Denver_GIS\Projects\60539538_MidasGold\StibniteEIS\mxds\Vegetation\SpeciesHabitatPlots_20191118\Alternative1_Bryum_calobryoides_habitat_v2.mxd (Updated by: MS 12/5/2019)

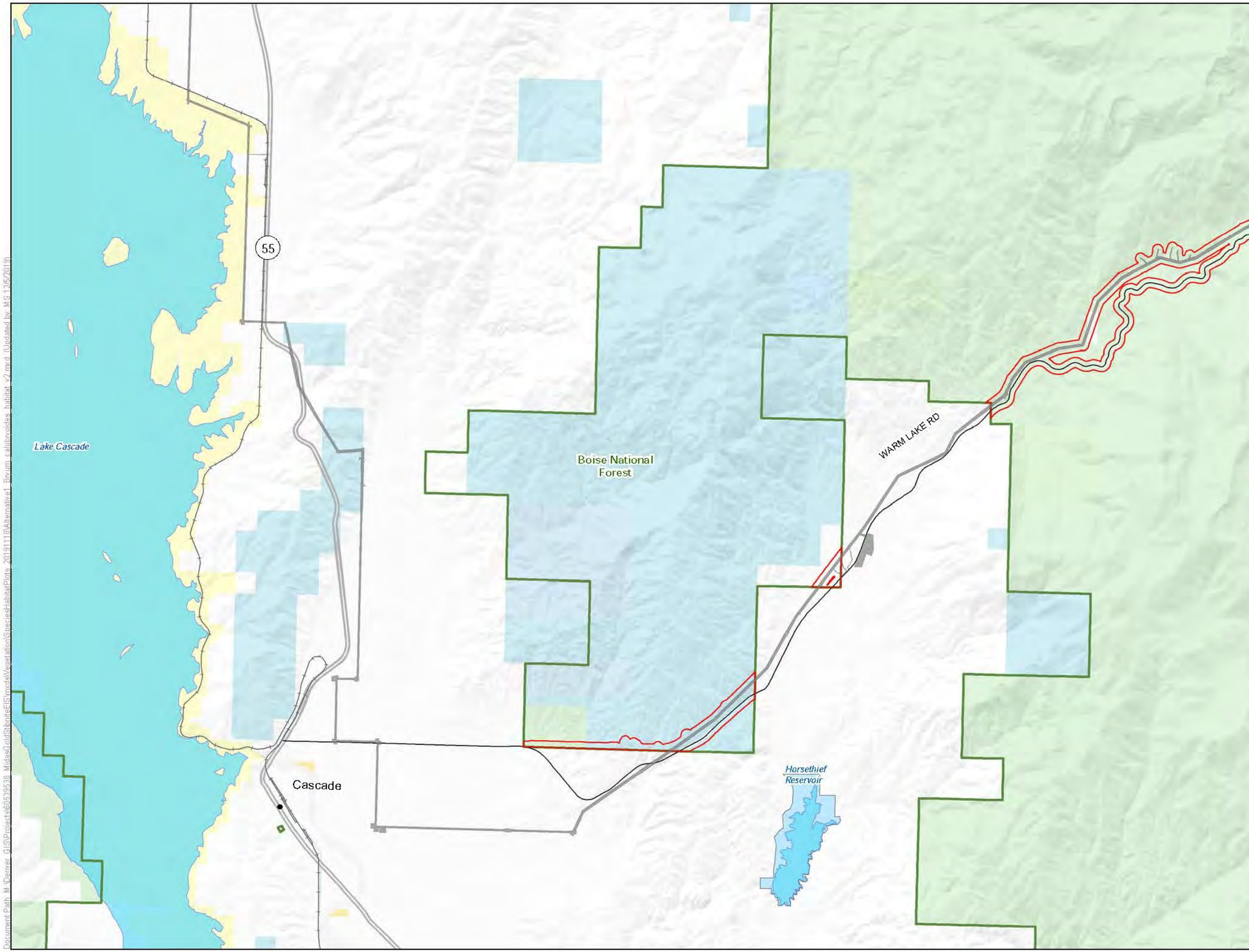

LEGEND

Habitat Modeling Extent/Area of Potential Indirect Impacts

Project Components*

Alternative 1 Project Feature

Other Features

U.S. Forest Service

Wilderness

County

Highway

Road

Stream/River

Lake/Reservoir

Surface Management Agency

Bureau of Land Management

Bureau of Reclamation

Private

State

State Fish and Game

U.S. Forest Service

*Project Components are associated with Alternative 1

0 0.65 1.3 Miles

1 inch = 1.09 miles when printed at 11x17

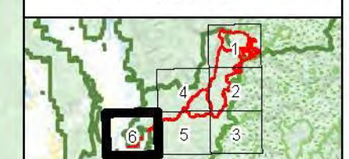

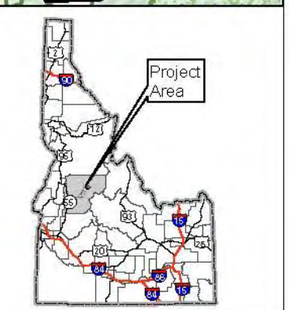

Bryum calobryoides Habitat Alternative 1 Stibnite Gold Project Stibnite, ID

Base Layer: USGS The National Map: 3D Elevation Program. USGS Earth Resources Observation & Science (EROS) Center: GMTED2010. Data refreshed March, 2019.
Other Data Sources: Midas Gold; State of Idaho Geospatial Gateway (INSIDE Idaho); Boise National Forest; Payette National Forest

Map Date: 12/5/2019

Document Path: M:\Denver_GIS\Projects\60539538_MidasGold\Stibnite\EIS\mxds\Vegetation\Species\HabitatPlots_20191118\Alternative1_Bryum calobryoides_habitat_v2.mxd (Updated by MS 12/5/2019)

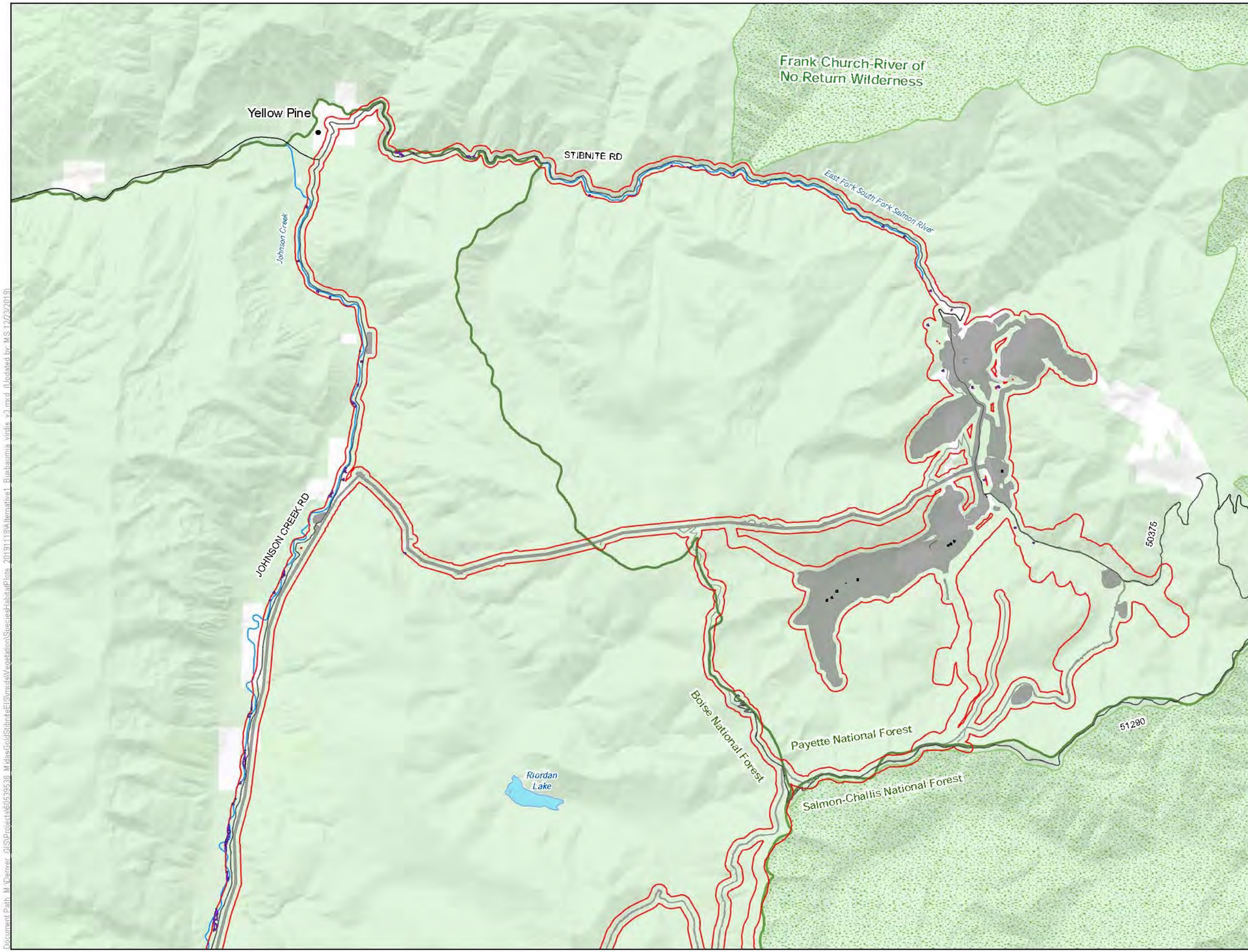

LEGEND

- Habitat Modeling Extent/Area of Potential Indirect Impacts
- Direct Impacts to Buxbaumia virdis Habitat
- Indirect Impacts to Buxbaumia virdis Habitat

Project Components*

- Alternative 1 Project Feature

Other Features

- U.S. Forest Service
- Wilderness
- County
- Road
- Stream/River
- Lake/Reservoir

Surface Management Agency

- Private
- U.S. Forest Service

*Project Components are associated with Alternative 1

0 0.65 1.3 Miles

1 inch = 1.09 miles when printed at 11x17

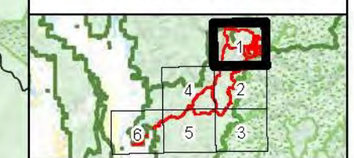

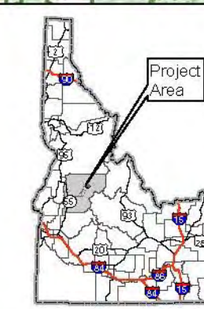

Buxbaumia virdis Habitat Alternative 1 Stibnite Gold Project Stibnite, ID

Base Layer: USGS The National Map: 3D Elevation Program. USGS Earth Resources Observation & Science (EROS) Center: GMTED2010. Data refreshed March, 2019.
Other Data Sources: Midas Gold; State of Idaho Geospatial Gateway (INSIDE Idaho); Boise National Forest; Payette National Forest

Map Date: 12/24/2019

Document Path: M:\Denver_GIS\Projects\60593538_MidasGoldStibniteEIS\mxds\Vegetation\Species\HabitatPlots_20191119\Alternative1_Buxbaumia virdis_v3.mxd (Updated by MS 12/23/2019)

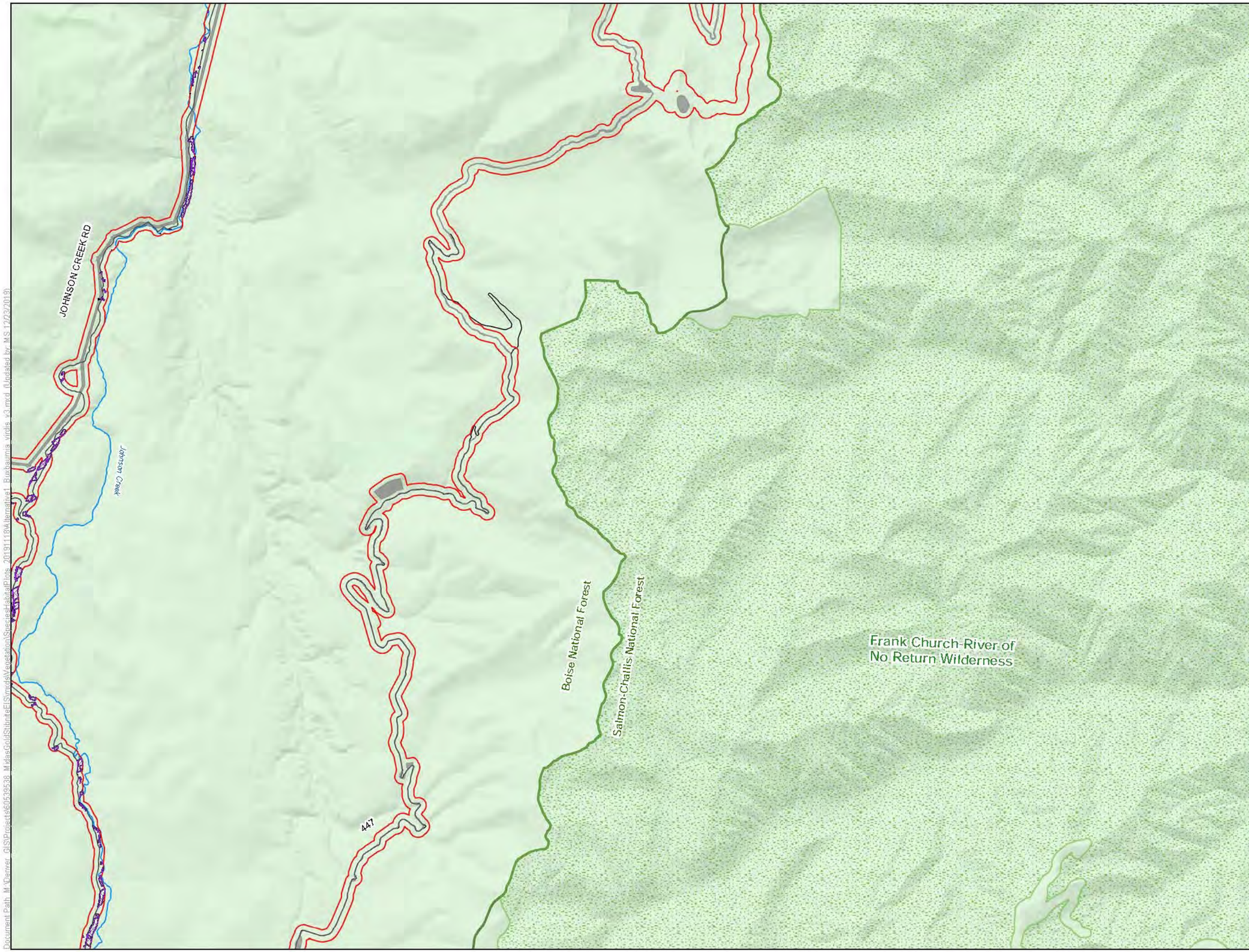

LEGEND

- Habitat Modeling Extent/Area of Potential Indirect Impacts
- Direct Impacts to Buxbaumia virdis Habitat
- Clearing of Tall Trees in Buxbaumia virdis Habitat for Transmission Line Operation
- Indirect Impacts to Buxbaumia virdis Habitat

Project Components*

- Alternative 1 Project Feature

Other Features

- U.S. Forest Service
- Wilderness
- County
- Road
- Stream/River
- Lake/Reservoir

Surface Management Agency

- U.S. Forest Service

*Project Components are associated with Alternative 1

0 0.65 1.3 Miles

1 inch = 1.09 miles when printed at 11x17

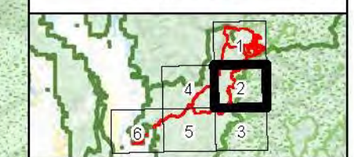

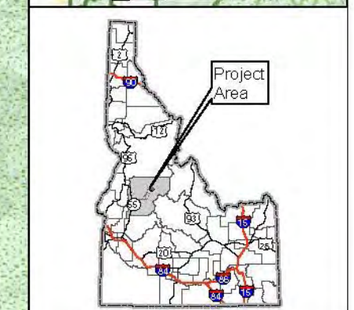

Buxbaumia virdis Habitat Alternative 1 Stibnite Gold Project Stibnite, ID

Base Layer: USGS The National Map: 3D Elevation Program. USGS Earth Resources Observation & Science (EROS) Center: GMTED2010. Data refreshed March, 2019.
Other Data Sources: Midas Gold; State of Idaho Geospatial Gateway (INSIDE Idaho); Boise National Forest; Payette National Forest

Map Date: 12/24/2019

Document Path: M:\Denver_GIS\Projects\60539538_MidasGoldStibniteEIS\mxds\Vegetation\SpeciesHabitatPlots_20191118\Alternative1_Buxbaumia_virdis_v3.mxd (Updated by: MS 12/23/2019)

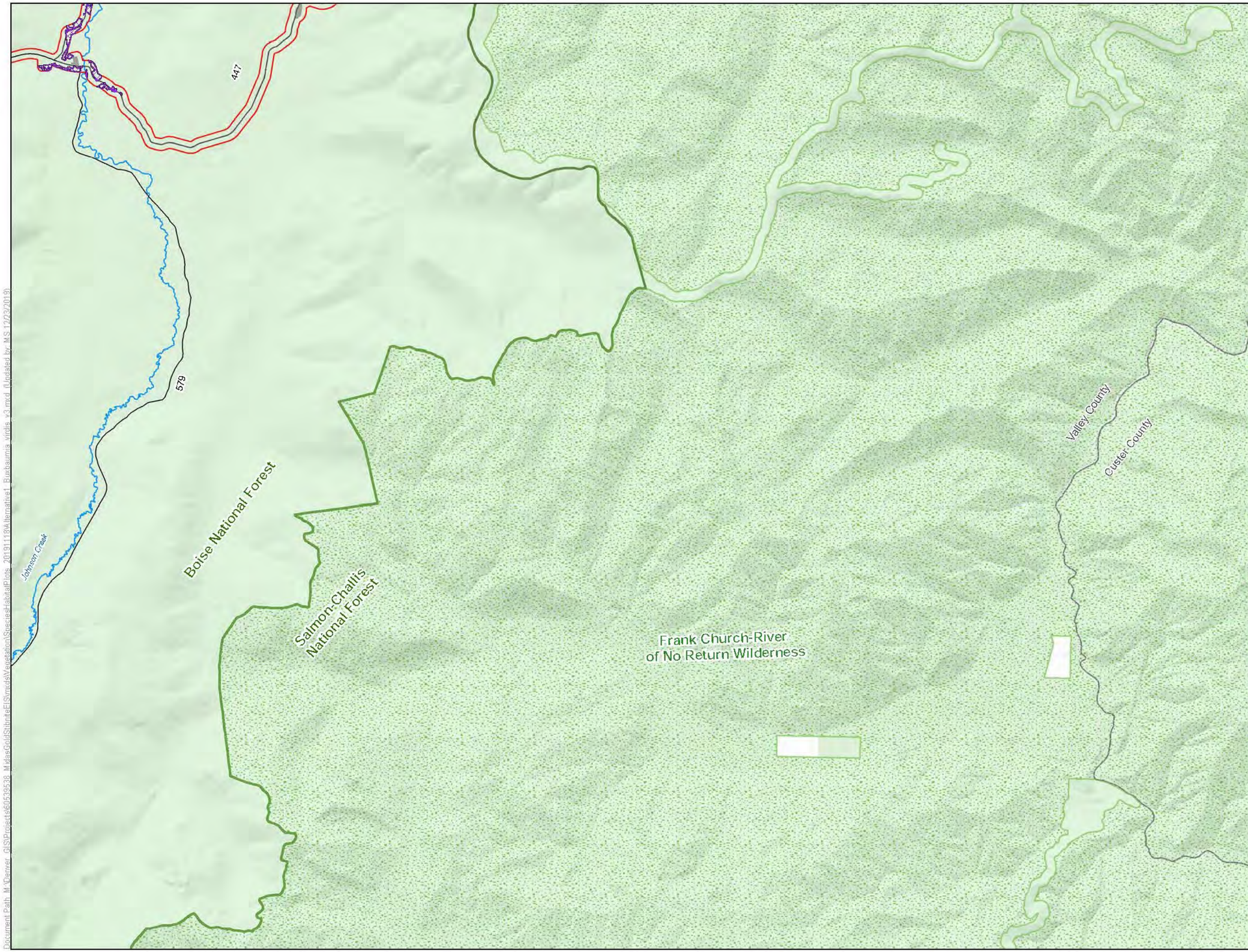

LEGEND

- Habitat Modeling Extent/Area of Potential Indirect Impacts
- Direct Impacts to Buxbaumia virdis Habitat
- Indirect Impacts to Buxbaumia virdis Habitat

Project Components*

- Alternative 1 Project Feature

Other Features

- U.S. Forest Service
- Wilderness
- County
- Road
- Stream/River
- Lake/Reservoir

Surface Management

- Private
- U.S. Forest Service

*Project Components are associated with Alternative 1

0 0.65 1.3 Miles

1 inch = 1.09 miles when printed at 11x17

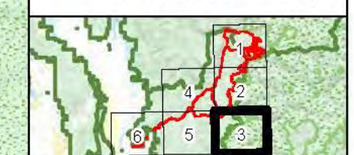

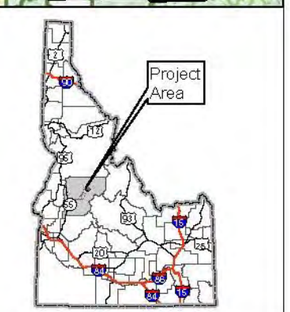

Buxbaumia virdis Habitat Alternative 1 Stibnite Gold Project Stibnite, ID

Base Layer: USGS The National Map: 3D Elevation Program. USGS Earth Resources Observation & Science (EROS) Center: GMTED2010. Data refreshed March, 2019.
Other Data Sources: Midas Gold; State of Idaho Geospatial Gateway (INSIDE Idaho); Boise National Forest; Payette National Forest

Map Date: 12/24/2019

Document Path: M:\Denver_GIS\Projects\60539638_MidasGold\StibniteEIS\mxds\Vegetation\Species\HabitatPlots_20191113\Alternative1_Buxbaumia virdis v3.mxd (Updated by MS 12/23/2019)

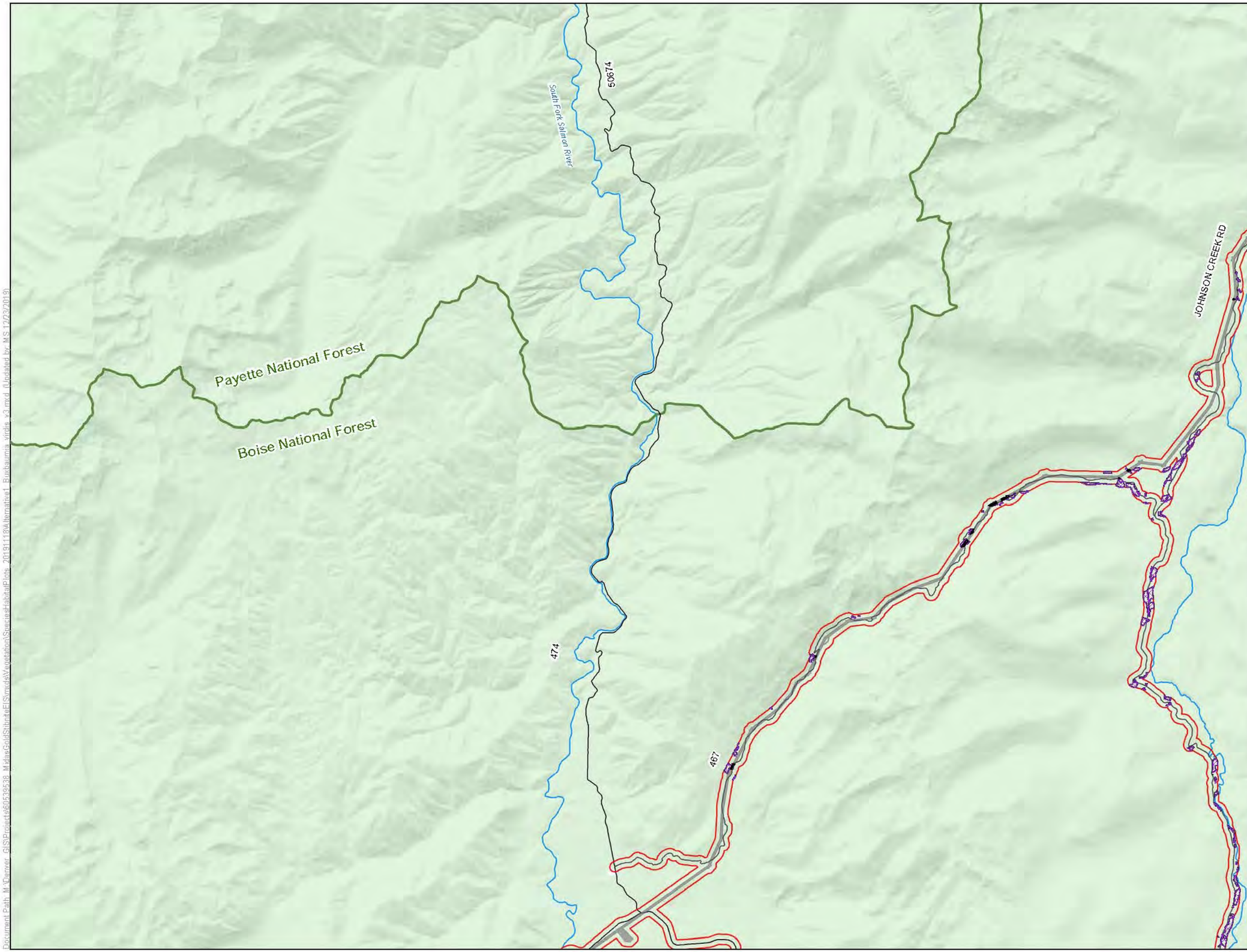

LEGEND

- Habitat Modeling Extent/Area of Potential Indirect Impacts
- Direct Impacts to Buxbaumia virdis Habitat
- Clearing of Tall Trees in Buxbaumia virdis Habitat for Transmission Line Operation
- Indirect Impacts to Buxbaumia virdis Habitat

Project Components*

- Alternative 1 Project Feature

Other Features

- U.S. Forest Service
- Wilderness
- County
- Road
- Stream/River
- Lake/Reservoir

Surface Management Agency

- Private
- U.S. Forest Service

*Project Components are associated with Alternative 1

0 0.65 1.3 Miles

1 inch = 1.09 miles when printed at 11x17

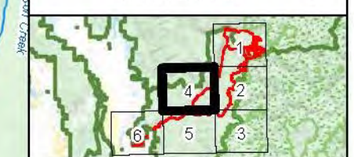

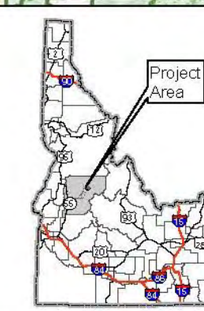

Buxbaumia virdis Habitat Alternative 1 Stibnite Gold Project Stibnite, ID

Base Layer: USGS The National Map: 3D Elevation Program. USGS Earth Resources Observation & Science (EROS) Center: GMTED2010. Data refreshed March, 2019.
Other Data Sources: Midas Gold; State of Idaho Geospatial Gateway (INSIDE Idaho); Boise National Forest; Payette National Forest

Map Date: 12/24/2019

Document Path: M:\Denver_GIS\Projects\60539538_MidasGold\StibniteEIS\mxds\Vegetation\Species\HabitatPlots_20191118\Alternative1_Buxbaumia virdis v3.mxd (Updated by MS 12/23/2019)

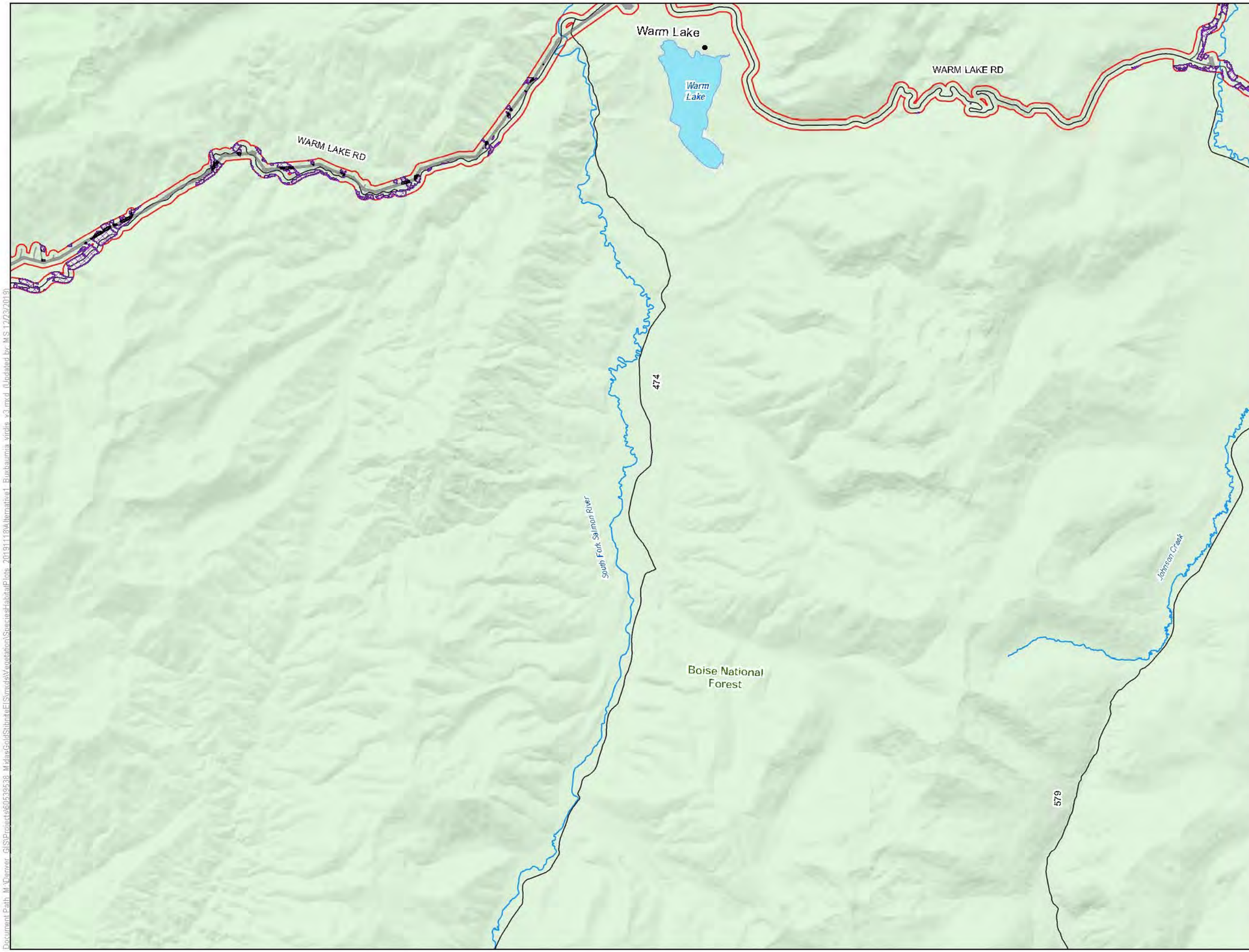

LEGEND

- Habitat Modeling Extent/Area of Potential Indirect Impacts
- Direct Impacts to Buxbaumia virdis Habitat
- Clearing of Tall Trees in Buxbaumia virdis Habitat for Transmission Line Operation
- Indirect Impacts to Buxbaumia virdis Habitat

Project Components*

- Alternative 1 Project Feature

Other Features

- U.S. Forest Service
- Wilderness
- County
- Road
- Stream/River
- Lake/Reservoir

Surface Management Agency

- U.S. Forest Service

*Project Components are associated with Alternative 1

0 0.65 1.3 Miles

1 inch = 1.09 miles when printed at 11x17

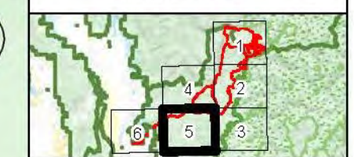

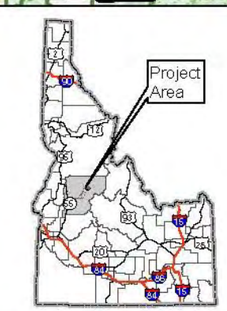

Buxbaumia virdis Habitat Alternative 1 Stibnite Gold Project Stibnite, ID

Base Layer: USGS The National Map: 3D Elevation Program. USGS Earth Resources Observation & Science (EROS) Center: GMTED2010. Data refreshed March, 2019.
Other Data Sources: Midas Gold; State of Idaho Geospatial Gateway (INSIDE Idaho); Boise National Forest; Payette National Forest

Map Date: 12/24/2019

Document Path: M:\Denver_GIS\Projects\60539538_MidasGold\StibniteEIS\mxds\Vegetation\SpeciesHabitat\Plots_20191118\Alternative1_Buxbaumia virdis_v3.mxd (Updated by MS 12/23/2019)

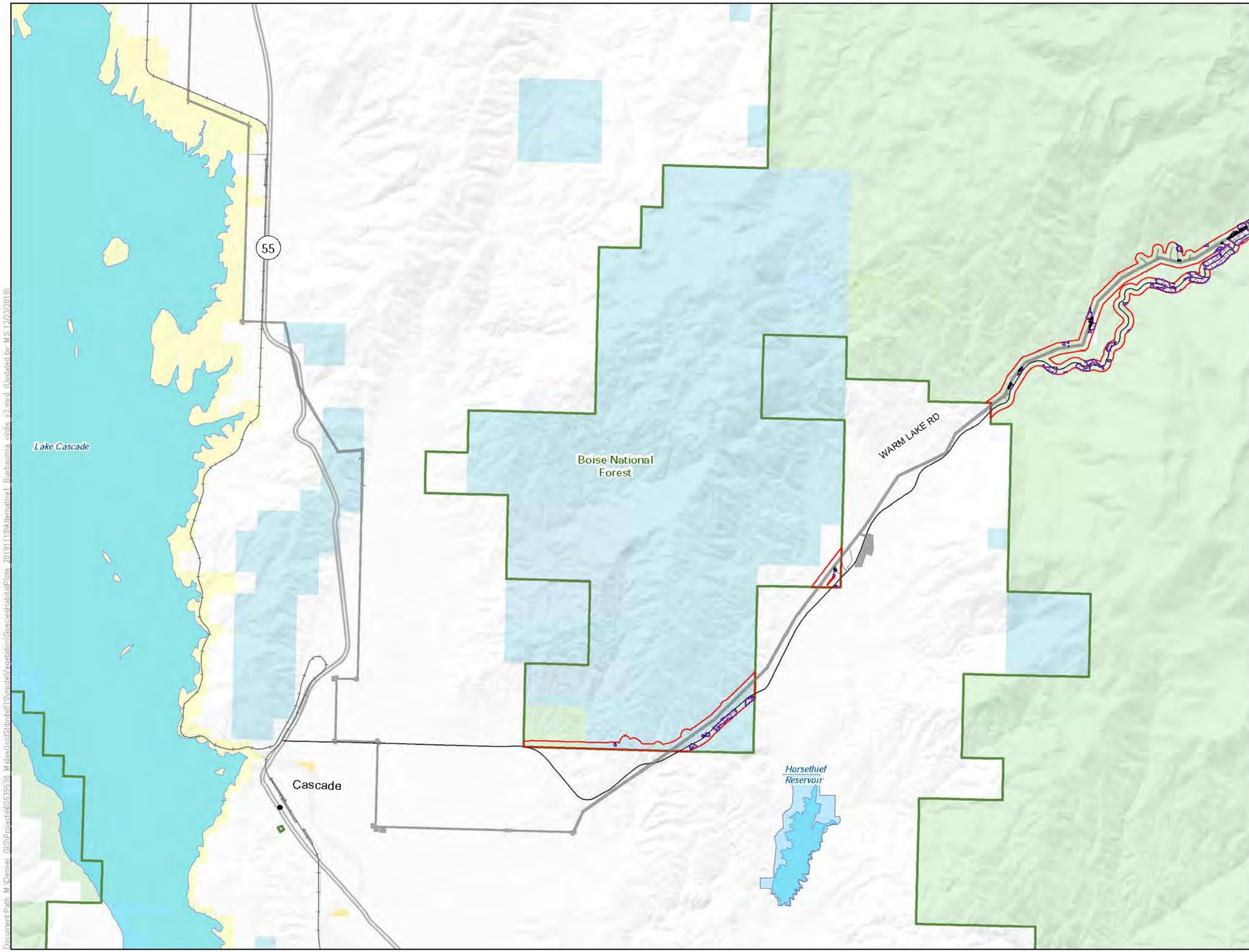

LEGEND

- Habitat Modeling Extent/Area of Potential Indirect Impacts
- Direct Impacts to Buxbaumia virdis Habitat
- Clearing of Tall Trees in Buxbaumia virdis Habitat for Transmission Line Operation
- Indirect Impacts to Buxbaumia virdis Habitat

Project Components*

- Alternative 1 Project Feature

Other Features

- U.S. Forest Service
- Wilderness
- County
- Highway
- Road
- Stream/River
- Lake/Reservoir

Surface Management

- Bureau of Land Management
- Bureau of Reclamation
- Private
- State
- State Fish and Game
- U.S. Forest Service

*Project Components are associated with Alternative 1

0 0.65 1.3 Miles

1 inch = 1.09 miles when printed at 11x17

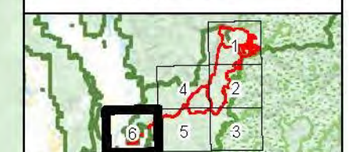

Buxbaumia virdis Habitat Alternative 1 Stibnite Gold Project Stibnite, ID

Base Layer: USGS The National Map: 3D Elevation Program. USGS Earth Resources Observation & Science (EROS) Center: GMTED2010. Data refreshed March, 2019.
Other Data Sources: Midas Gold; State of Idaho Geospatial Gateway (INSIDE Idaho); Boise National Forest; Payette National Forest

Map Date: 12/24/2019

Document Path: M:\Denver_GIS\Projects\60539538_MidasGoldStibniteEIS\mxds\Vegetation\SpeciesHabitatPlots_20191118\Alternative1_Buxbaumia virdis v3.mxd (Updated by MS 12/23/2019)

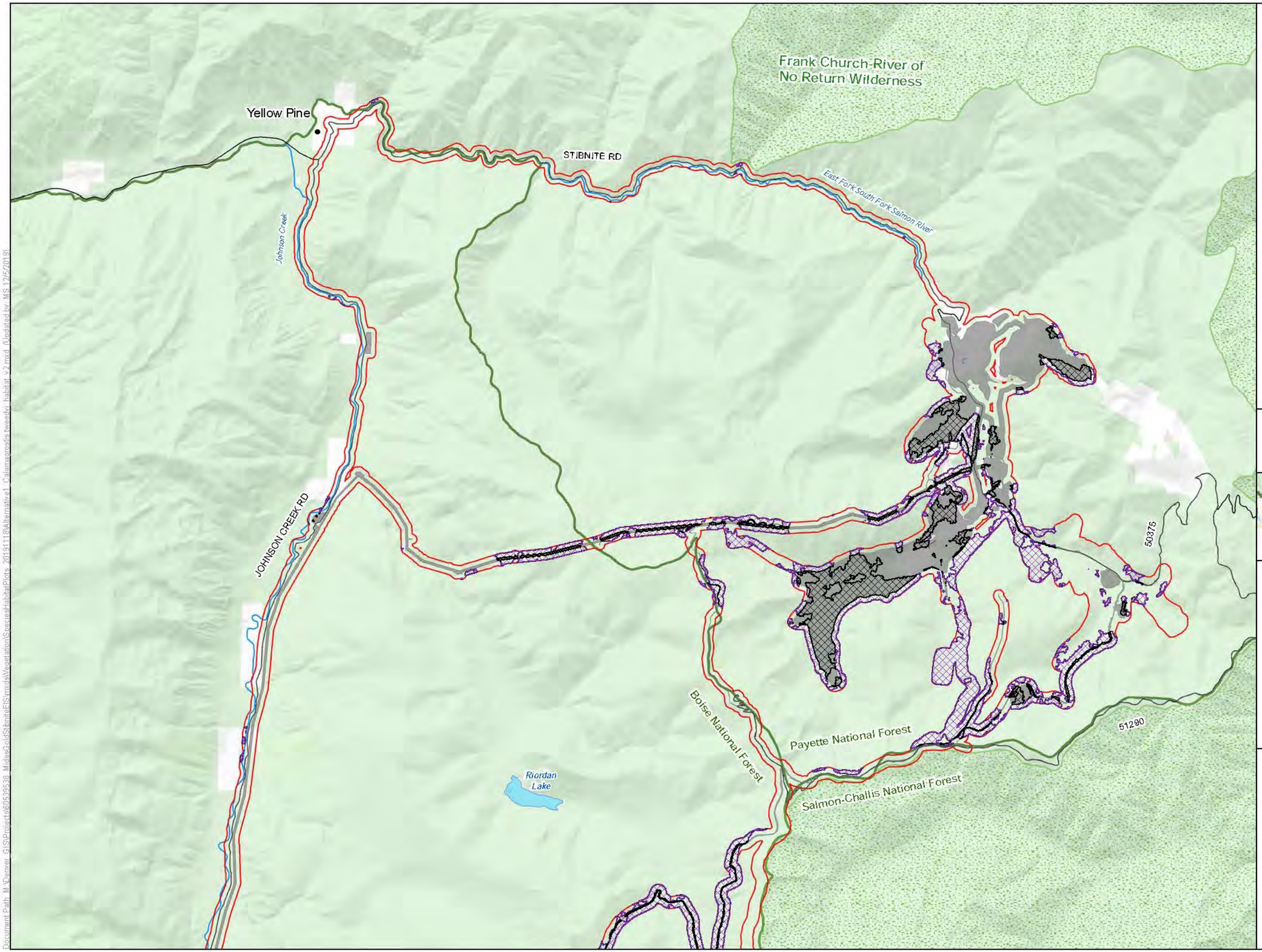

LEGEND

- Habitat Modeling Extent/Area of Potential Indirect Impacts
- Direct Impacts to Calamagrostis tweedyi Habitat
- Clearing of Tall Trees in Calamagrostis tweedyi Habitat for Transmission Line Operation
- Indirect Impacts to Calamagrostis tweedyi Habitat

Project Components*

- Alternative 1 Project Feature

Other Features

- U.S. Forest Service
- Wilderness
- County
- Road
- Stream/River
- Lake/Reservoir

Surface Management Agency

- Private
- U.S. Forest Service

*Project Components are associated with Alternative 1

0 0.65 1.3 Miles

1 inch = 1.09 miles when printed at 11x17

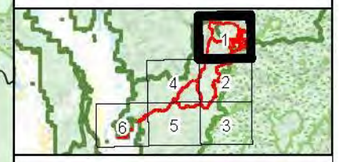

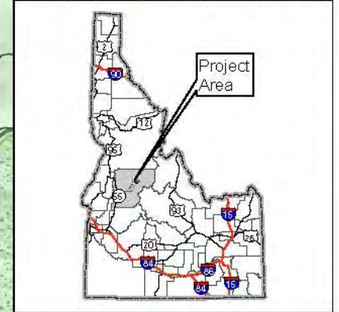

Calamagrostis tweedyi Habitat Alternative 1 Stibnite Gold Project Stibnite, ID

Base Layer: USGS The National Map: 3D Elevation Program. USGS Earth Resources Observation & Science (EROS) Center: GMTED2010. Date refreshed March, 2019.
Other Data Sources: Midas Gold; State of Idaho Geospatial Gateway (INSIDE Idaho); Boise National Forest; Payette National Forest

Map Date: 12/5/2019

Document Path: M:\Denver_GIS\Projects\60539538_MidasGold\Stibnite\EIS\mxd\Vegetation\Species\HabitatPlots_20191118\Alternative1_Calamagrostis tweedyi habitat v2.mxd (Updated by MS 12/5/2019)

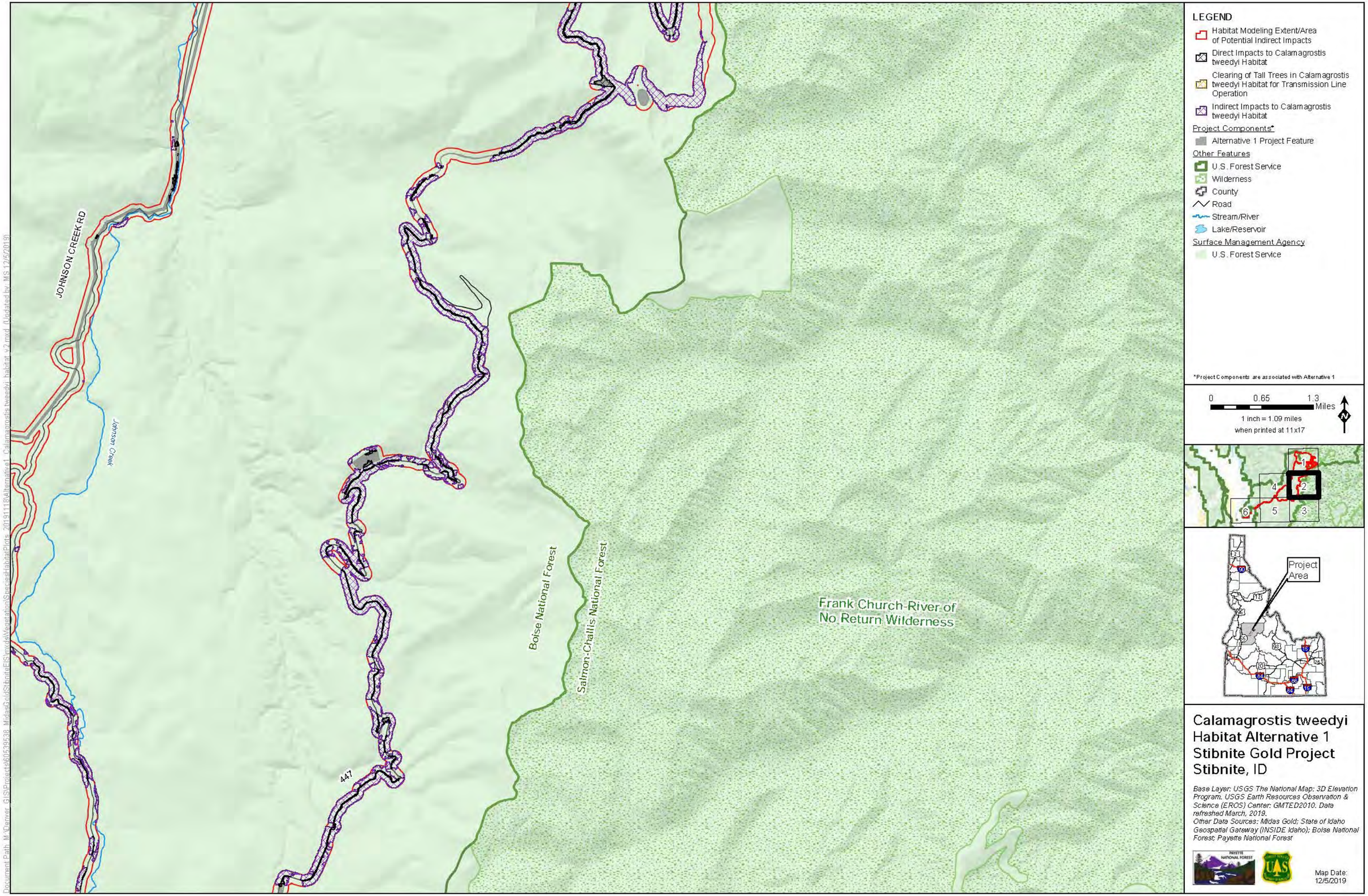

Calamagrostis tweedyi Habitat Alternative 1 Stibnite Gold Project Stibnite, ID

Base Layer: USGS The National Map: 3D Elevation Program. USGS Earth Resources Observation & Science (EROS) Center: GMTED2010. Data refreshed March, 2019.
Other Data Sources: Midas Gold; State of Idaho Geospatial Gateway (INSIDE Idaho); Boise National Forest; Payette National Forest

Map Date: 12/5/2019

Document Path: M:\Denver_GIS\Projects\60539538_MidasGoldStibniteEIS\mxds\Vegetation\SpeciesHabitatPlots_20191118\Alternative1_Calamagrostis tweedyi_habitat_v2.mxd (Updated by: MS 12/5/2019)

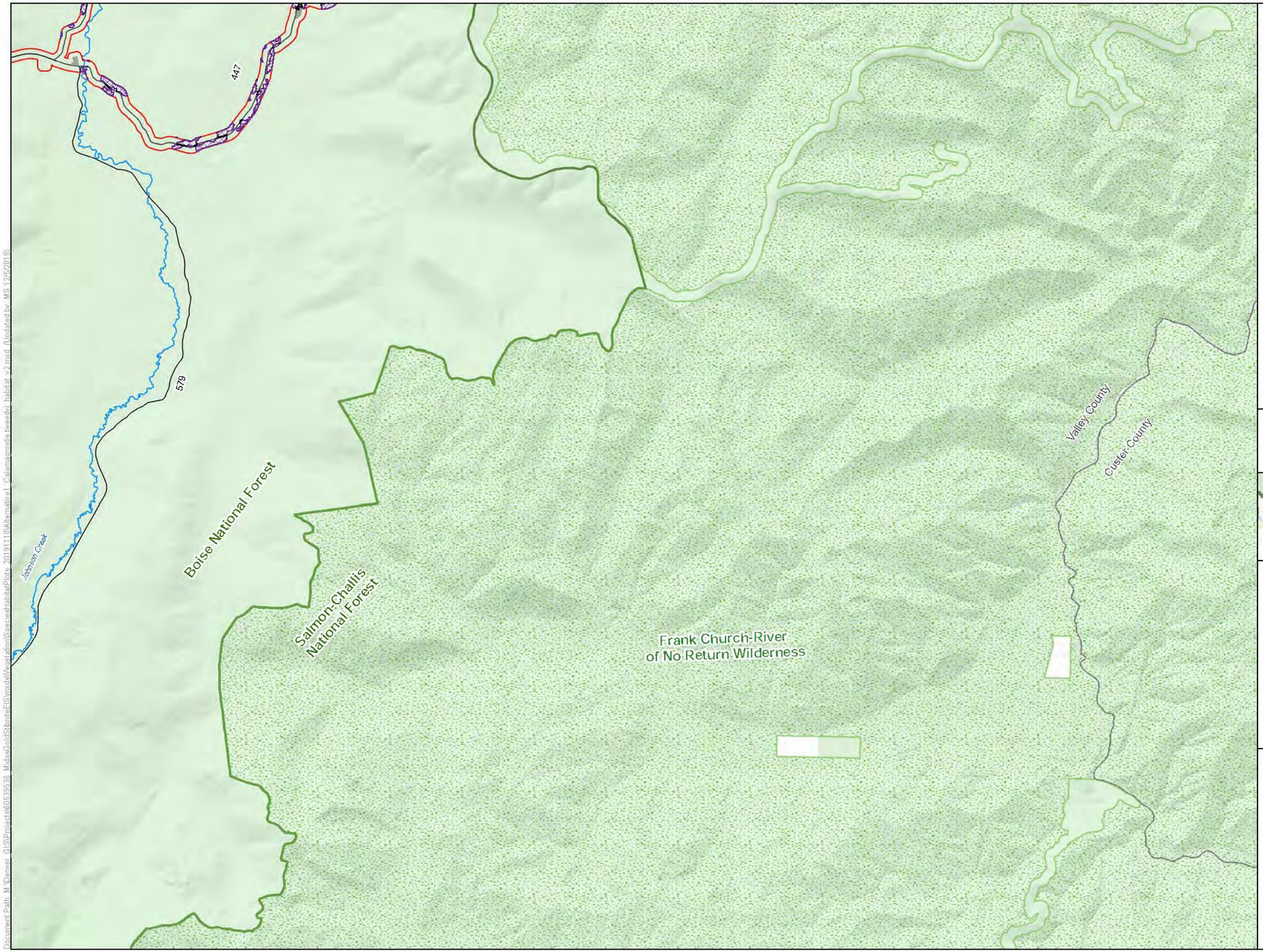

LEGEND

- Habitat Modeling Extent/Area of Potential Indirect Impacts
- Direct Impacts to Calamagrostis tweedyi Habitat
- Indirect Impacts to Calamagrostis tweedyi Habitat

Project Components*

- Alternative 1 Project Feature

Other Features

- U.S. Forest Service
- Wilderness
- County
- Road
- Stream/River
- Lake/Reservoir

Surface Management Agency

- Private
- U.S. Forest Service

*Project Components are associated with Alternative 1

0 0.65 1.3 Miles

1 inch = 1.09 miles when printed at 11x17

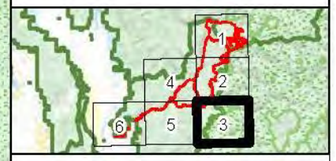

Calamagrostis tweedyi Habitat Alternative 1 Stibnite Gold Project Stibnite, ID

Base Layer: USGS The National Map: 3D Elevation Program. USGS Earth Resources Observation & Science (EROS) Center: GMTED2010. Data refreshed March, 2019.
Other Data Sources: Midas Gold; State of Idaho Geospatial Gateway (INSIDE Idaho); Boise National Forest; Payette National Forest

Map Date: 12/5/2019

Document Path: M:\Denver_GIS\Projects\60539638_MidasGoldStibniteEIS\mxds\Vegetation\Species\HabitatPlots_20191118\Alternative1_Calamagrostis tweedyi habitat v2.mxd (Updated by MS 12/5/2019)

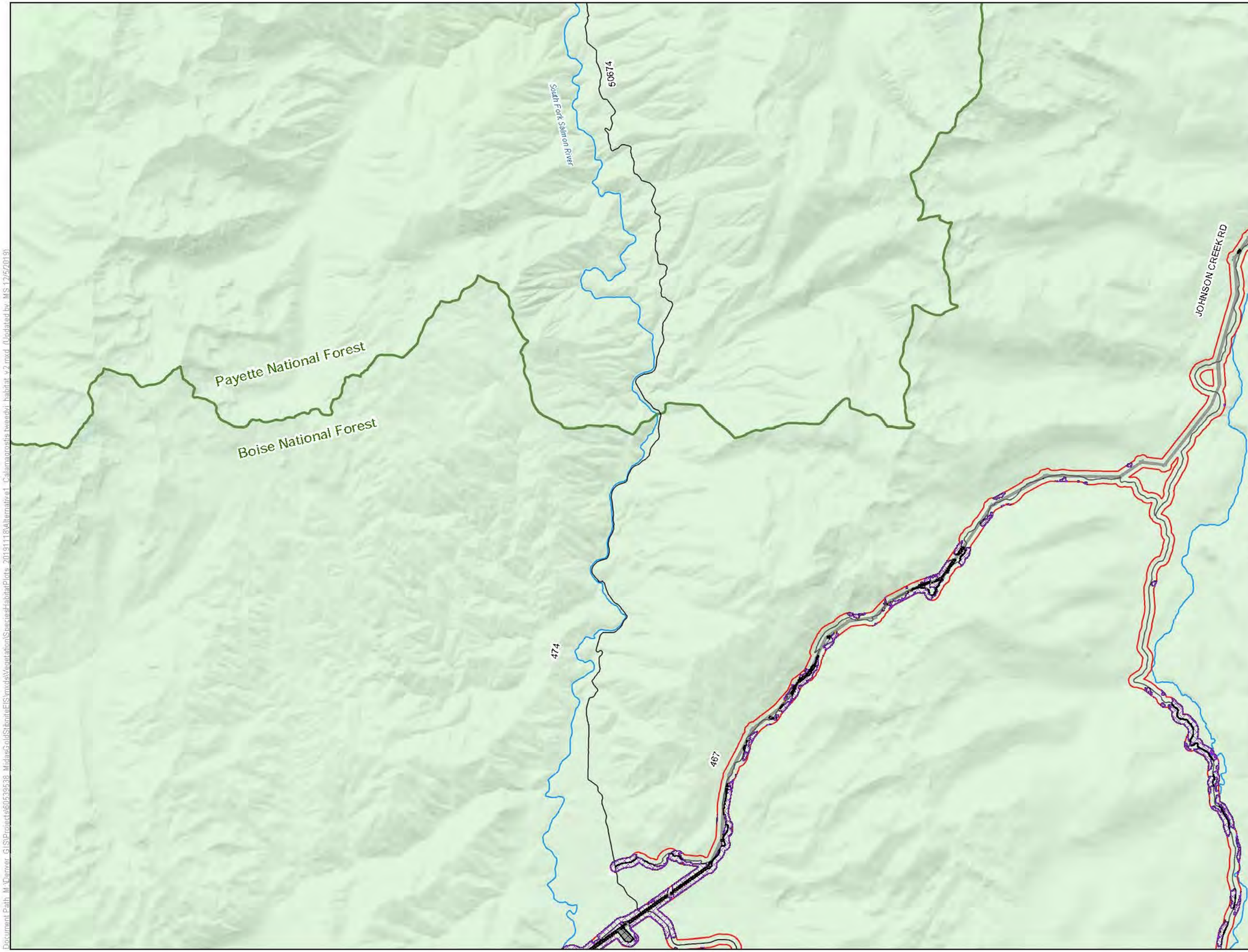

LEGEND

- Habitat Modeling Extent/Area of Potential Indirect Impacts
- Direct Impacts to Calamagrostis tweedyi Habitat
- Clearing of Tall Trees in Calamagrostis tweedyi Habitat for Transmission Line Operation
- Indirect Impacts to Calamagrostis tweedyi Habitat

Project Components*

- Alternative 1 Project Feature

Other Features

- U.S. Forest Service
- Wilderness
- County
- Road
- Stream/River
- Lake/Reservoir

Surface Management Agency

- Private
- U.S. Forest Service

*Project Components are associated with Alternative 1

0 0.65 1.3 Miles

1 inch = 1.09 miles when printed at 11x17

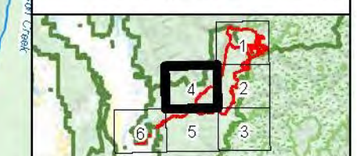

Calamagrostis tweedyi Habitat Alternative 1 Stibnite Gold Project Stibnite, ID

Base Layer: USGS The National Map: 3D Elevation Program. USGS Earth Resources Observation & Science (EROS) Center: GMTED2010. Data refreshed March, 2019.
Other Data Sources: Midas Gold; State of Idaho Geospatial Gateway (INSIDE Idaho); Boise National Forest; Payette National Forest

Map Date: 12/5/2019

Document Path: M:\Denver GIS\Projects\60539538_MidasGoldStibniteEIS\mxds\Vegetation\SpeciesHabitatPlots_20191118\Alternative1_Calamagrostis tweedyi habitat v2.mxd (Updated by MS 12/5/2019)

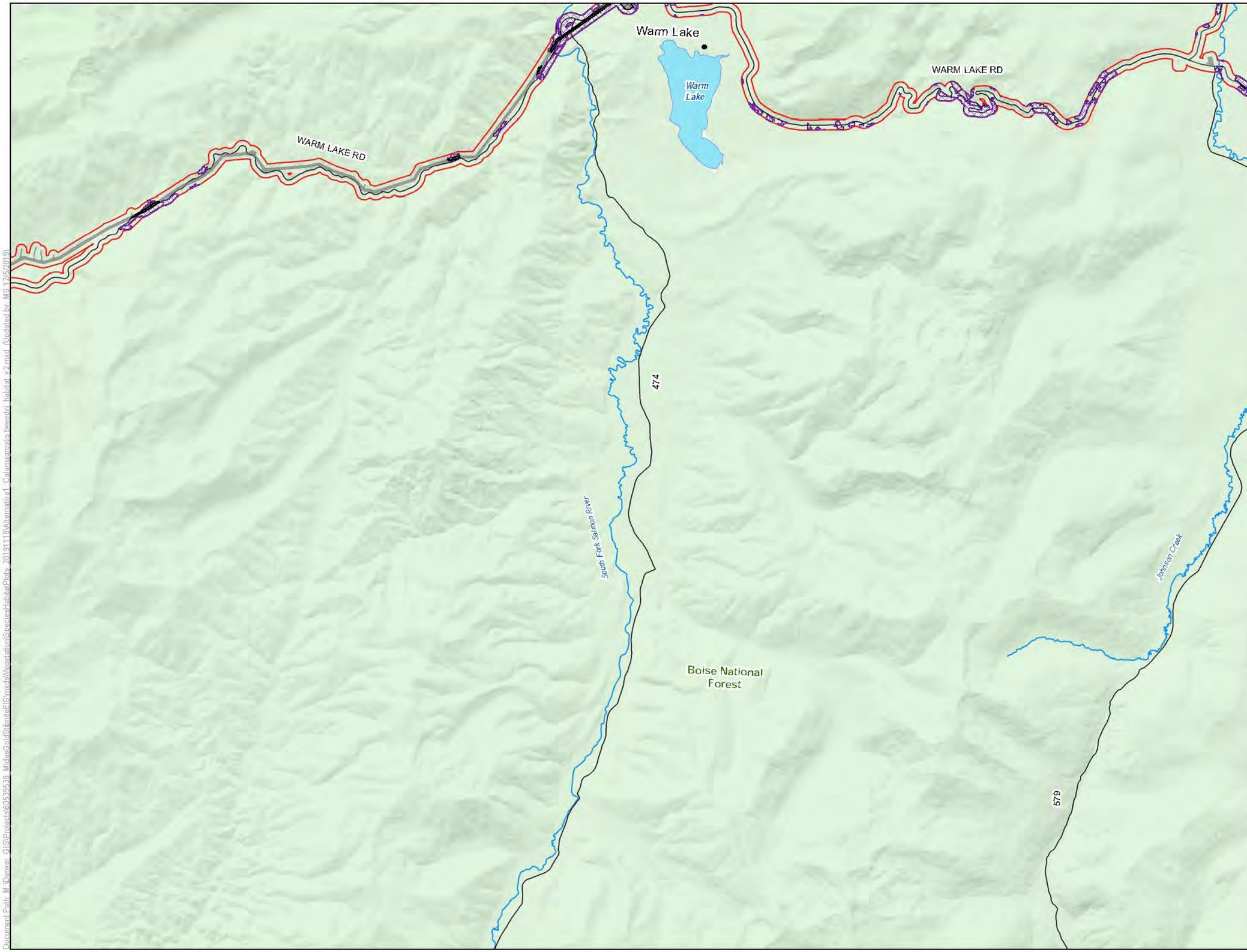

LEGEND

- Habitat Modeling Extent/Area of Potential Indirect Impacts
- Direct Impacts to Calamagrostis tweedyi Habitat
- Clearing of Tall Trees in Calamagrostis tweedyi Habitat for Transmission Line Operation
- Indirect Impacts to Calamagrostis tweedyi Habitat

Project Components*

- Alternative 1 Project Feature

Other Features

- U.S. Forest Service
- Wilderness
- County
- Road
- Stream/River
- Lake/Reservoir

Surface Management Agency

- U.S. Forest Service

*Project Components are associated with Alternative 1

0 0.65 1.3 Miles

1 inch = 1.09 miles when printed at 11x17

N

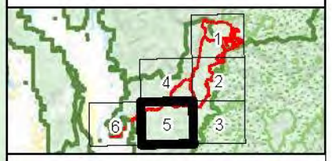

Calamagrostis tweedyi Habitat Alternative 1 Stibnite Gold Project Stibnite, ID

Base Layer: USGS The National Map: 3D Elevation Program. USGS Earth Resources Observation & Science (EROS) Center: GMTED2010. Date refreshed March, 2019.
Other Data Sources: Midas Gold; State of Idaho Geospatial Gateway (INSIDE Idaho); Boise National Forest; Payette National Forest

Map Date: 12/5/2019

Document Path: M:\Denver_GIS\Projects\60539538_MidasGold\StibniteEIS\mxds\Vegetation\SpeciesHabitatPlots_20191118\Alternative1_Calamagrostis tweedyi habitat v2.mxd (Updated by MS 12/5/2019)

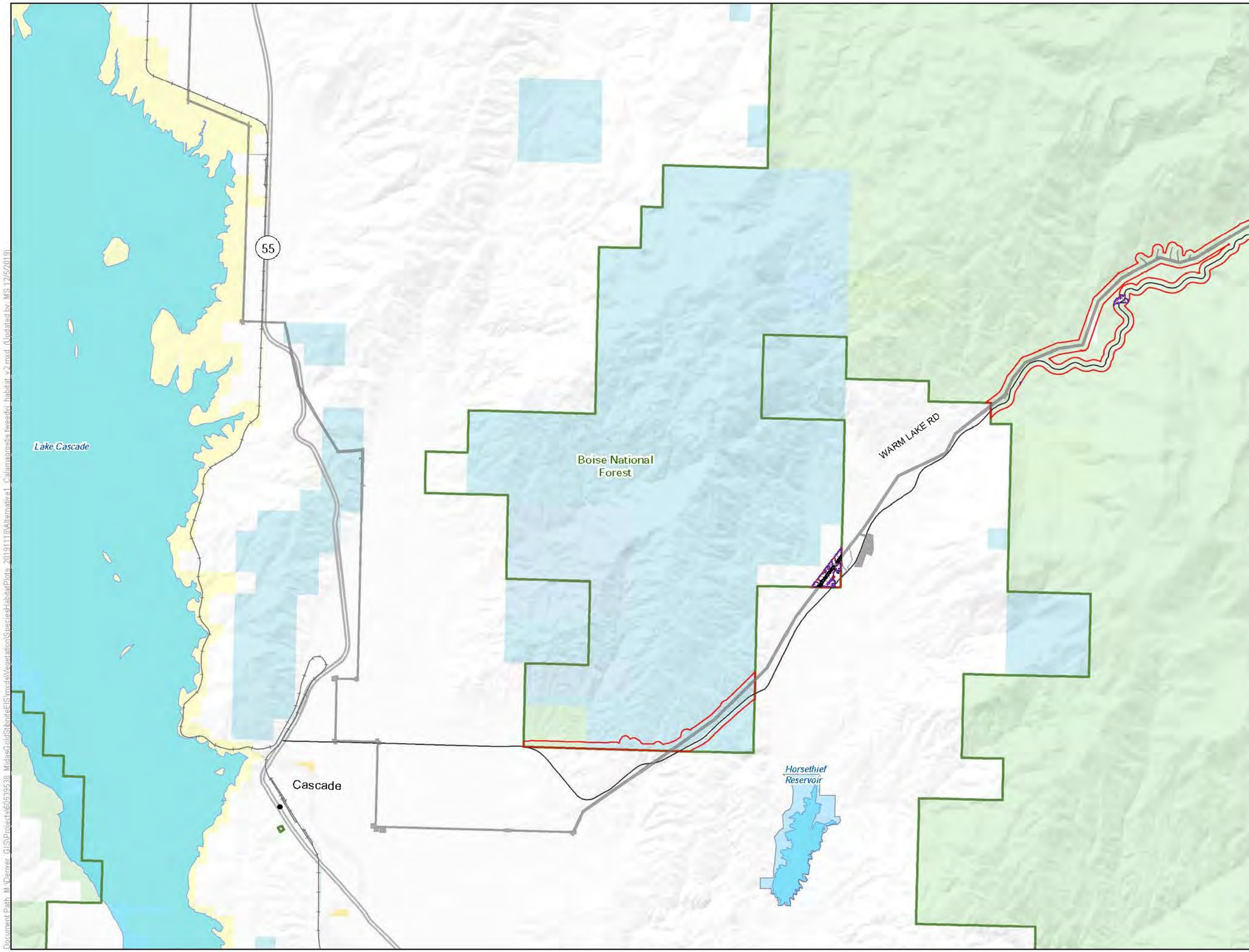

LEGEND

- Habitat Modeling Extent/Area of Potential Indirect Impacts
- Direct Impacts to Calamagrostis tweedyi Habitat
- Clearing of Tall Trees in Calamagrostis tweedyi Habitat for Transmission Line Operation
- Indirect Impacts to Calamagrostis tweedyi Habitat

Project Components*

- Alternative 1 Project Feature

Other Features

- U.S. Forest Service
- Wilderness
- County
- Highway
- Road
- Stream/River
- Lake/Reservoir

Surface Management Agency

- Bureau of Land Management
- Bureau of Reclamation
- Private
- State
- State Fish and Game
- U.S. Forest Service

*Project Components are associated with Alternative 1

0 0.65 1.3 Miles

1 inch = 1.09 miles when printed at 11x17

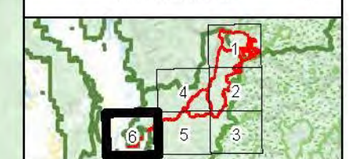

Calamagrostis tweedyi Habitat Alternative 1 Stibnite Gold Project Stibnite, ID

Base Layer: USGS The National Map: 3D Elevation Program. USGS Earth Resources Observation & Science (EROS) Center: GMTED2010. Data refreshed March, 2019.
Other Data Sources: Midas Gold; State of Idaho Geospatial Gateway (INSIDE Idaho); Boise National Forest; Payette National Forest

Map Date: 12/5/2019

Document Path: M:\Denver_GIS\Projects\60539538_MidasGoldStibniteEIS\mxds\Vegetation\SpeciesHabitatPlots_20191118\Alternative1_Calamagrostis tweedyi habitat v2.mxd (Updated by MS 12/5/2019)

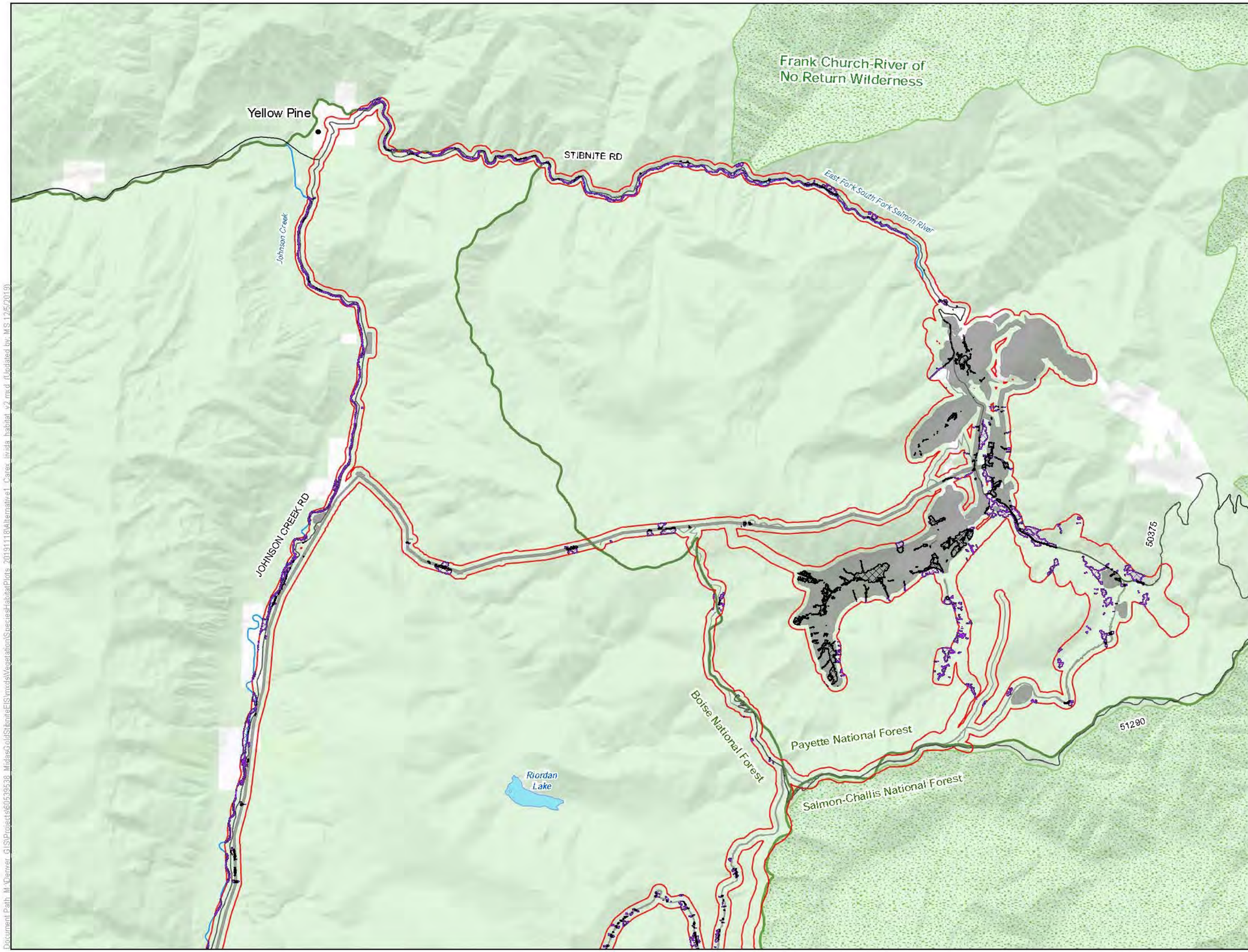

LEGEND

- Habitat Modeling Extent/Area of Potential Indirect Impacts
- Direct Impacts to Carex livida Habitat
- Clearing of Tall Trees in Carex livida Habitat for Transmission Line Operation
- Indirect Impacts to Carex livida Habitat

Project Components*

- Alternative 1 Project Feature

Other Features

- U.S. Forest Service
- Wilderness
- County
- Road
- Stream/River
- Lake/Reservoir

Surface Management Agency

- Private
- U.S. Forest Service

*Project Components are associated with Alternative 1

0 0.65 1.3 Miles

1 inch = 1.09 miles when printed at 11x17

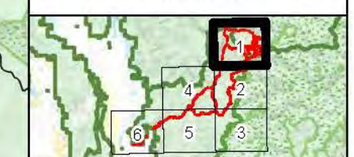

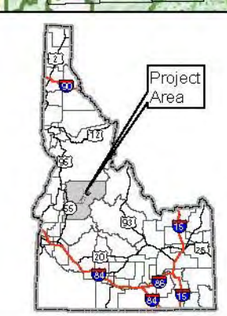

Carex livida Habitat Alternative 1 Stibnite Gold Project Stibnite, ID

Base Layer: USGS The National Map: 3D Elevation Program. USGS Earth Resources Observation & Science (EROS) Center: GMTED2010. Data refreshed March, 2019.
Other Data Sources: Midas Gold; State of Idaho Geospatial Gateway (INSIDE Idaho); Boise National Forest; Payette National Forest

Map Date: 12/5/2019

Document Path: M:\Denver GIS\Projects\60539638_MidasGoldStibniteEIS\mxds\Vegetation\Species\HabitatPlots_20191118\Alternative1_Carex_livida_habitat_v2.mxd (Updated by MS 12/5/2019)

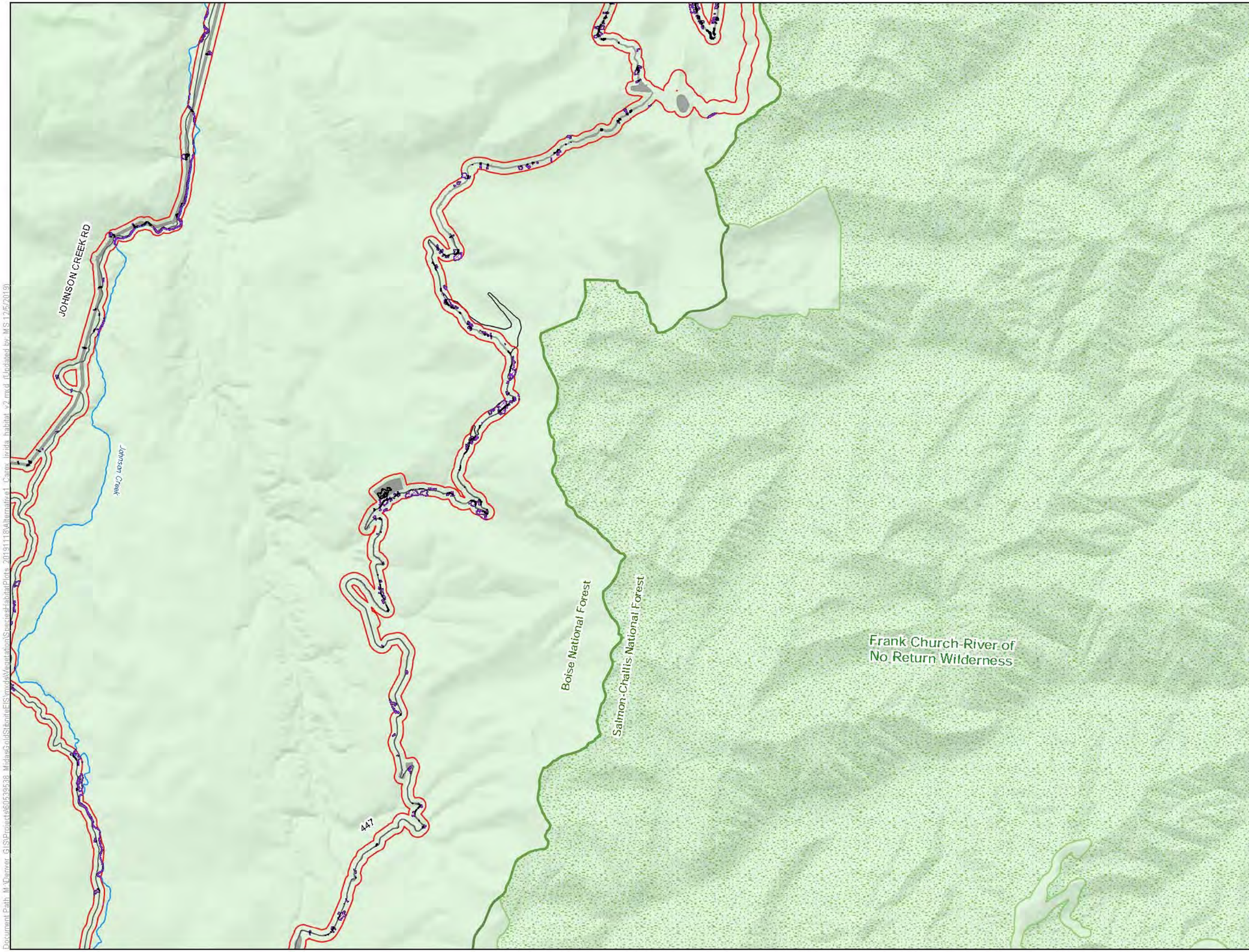

LEGEND

- Habitat Modeling Extent/Area of Potential Indirect Impacts
- Direct Impacts to Carex livida Habitat
- Clearing of Tall Trees in Carex livida Habitat for Transmission Line Operation
- Indirect Impacts to Carex livida Habitat

Project Components*

- Alternative 1 Project Feature

Other Features

- U.S. Forest Service
- Wilderness
- County
- Road
- Stream/River
- Lake/Reservoir

Surface Management Agency

- U.S. Forest Service

*Project Components are associated with Alternative 1

0 0.65 1.3 Miles

1 inch = 1.09 miles when printed at 11x17

N

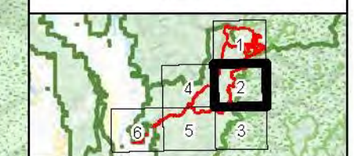

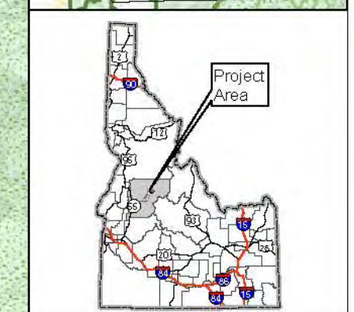

Carex livida Habitat Alternative 1 Stibnite Gold Project Stibnite, ID

Base Layer: USGS The National Map: 3D Elevation Program. USGS Earth Resources Observation & Science (EROS) Center: GMTED2010. Data refreshed March, 2019.
Other Data Sources: Midas Gold; State of Idaho Geospatial Gateway (INSIDE Idaho); Boise National Forest; Payette National Forest

Map Date: 12/5/2019

Document Path: M:\Denver_GIS\Projects\60539538_MidasGoldIdahoEIS\Vegetation\SpeciesHabitat\Plts_20191118\Alternative1_Carex_livida_habitat_v2.mxd (Updated by MS 12/5/2019)

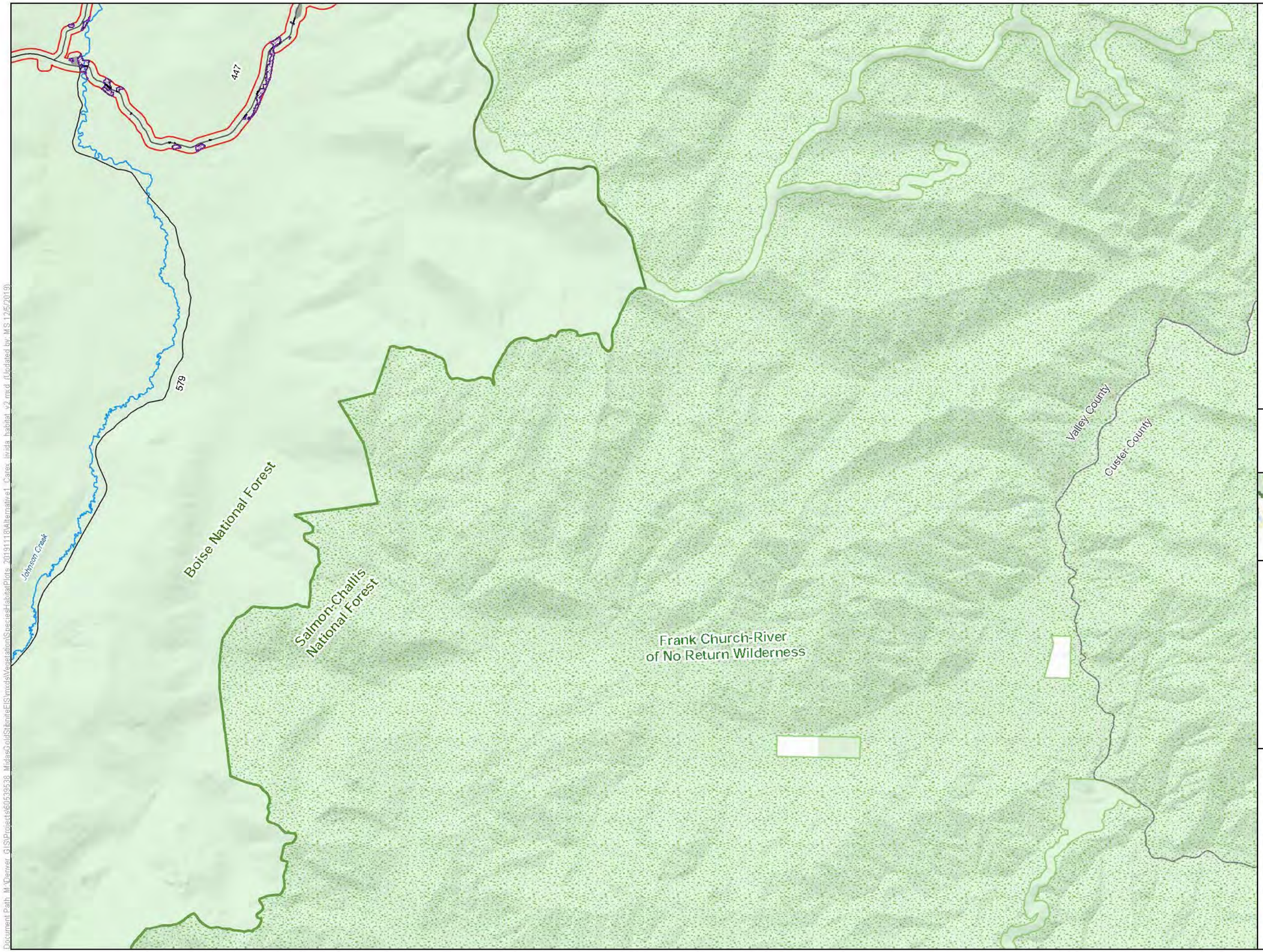

LEGEND

- Habitat Modeling Extent/Area of Potential Indirect Impacts
- Direct Impacts to Carex livida Habitat
- Indirect Impacts to Carex livida Habitat

Project Components*

- Alternative 1 Project Feature

Other Features

- U.S. Forest Service
- Wilderness
- County
- Road
- Stream/River
- Lake/Reservoir

Surface Management Agency

- Private
- U.S. Forest Service

*Project Components are associated with Alternative 1

0 0.65 1.3 Miles

1 inch = 1.09 miles when printed at 11x17

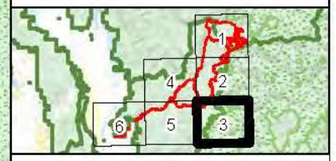

Carex livida Habitat Alternative 1 Stibnite Gold Project Stibnite, ID

Base Layer: USGS The National Map: 3D Elevation Program. USGS Earth Resources Observation & Science (EROS) Center: GMTED2010. Data refreshed March, 2019.
Other Data Sources: Midas Gold; State of Idaho Geospatial Gateway (INSIDE Idaho); Boise National Forest; Payette National Forest

Map Date: 12/5/2019

Document Path: M:\Denver_GIS\Projects\60539638_MidasGoldStibniteFS\mxds\Vegetation\Species\HabitatPlots_20191118\Alternative1_Carex_livida_habitat_v2.mxd (Updated by MS 12/5/2019)

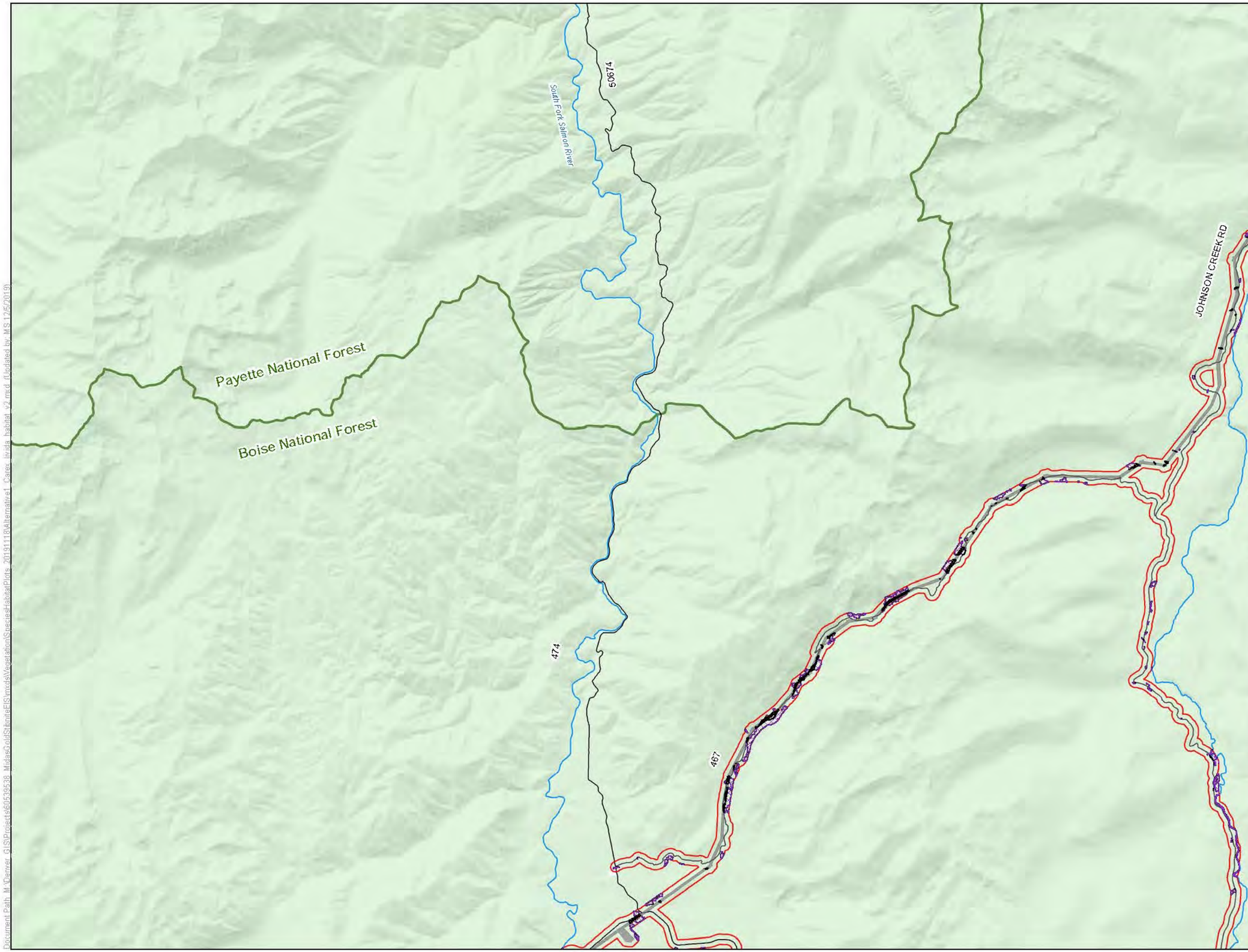

LEGEND

- Habitat Modeling Extent/Area of Potential Indirect Impacts
- Direct Impacts to Carex livida Habitat
- Clearing of Tall Trees in Carex livida Habitat for Transmission Line Operation
- Indirect Impacts to Carex livida Habitat

Project Components*

- Alternative 1 Project Feature

Other Features

- U.S. Forest Service
- Wilderness
- County
- Road
- Stream/River
- Lake/Reservoir

Surface Management Agency

- Private
- U.S. Forest Service

*Project Components are associated with Alternative 1

0 0.65 1.3 Miles

1 inch = 1.09 miles when printed at 11x17

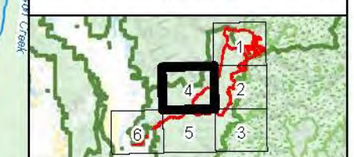

Carex livida Habitat Alternative 1 Stibnite Gold Project Stibnite, ID

Base Layer: USGS The National Map: 3D Elevation Program. USGS Earth Resources Observation & Science (EROS) Center: GMTED2010. Date refreshed March, 2019.
Other Data Sources: Midas Gold; State of Idaho Geospatial Gateway (INSIDE Idaho); Boise National Forest; Payette National Forest

Map Date: 12/5/2019

Document Path: M:\Denver_GIS\Projects\60539538_MidasGoldStibniteEIS\mxds\Vegetation\SpeciesHabitatPlots_20191118\Alternative1_Carex_livida_habitat_v2.mxd (Updated by MS 12/5/2019)

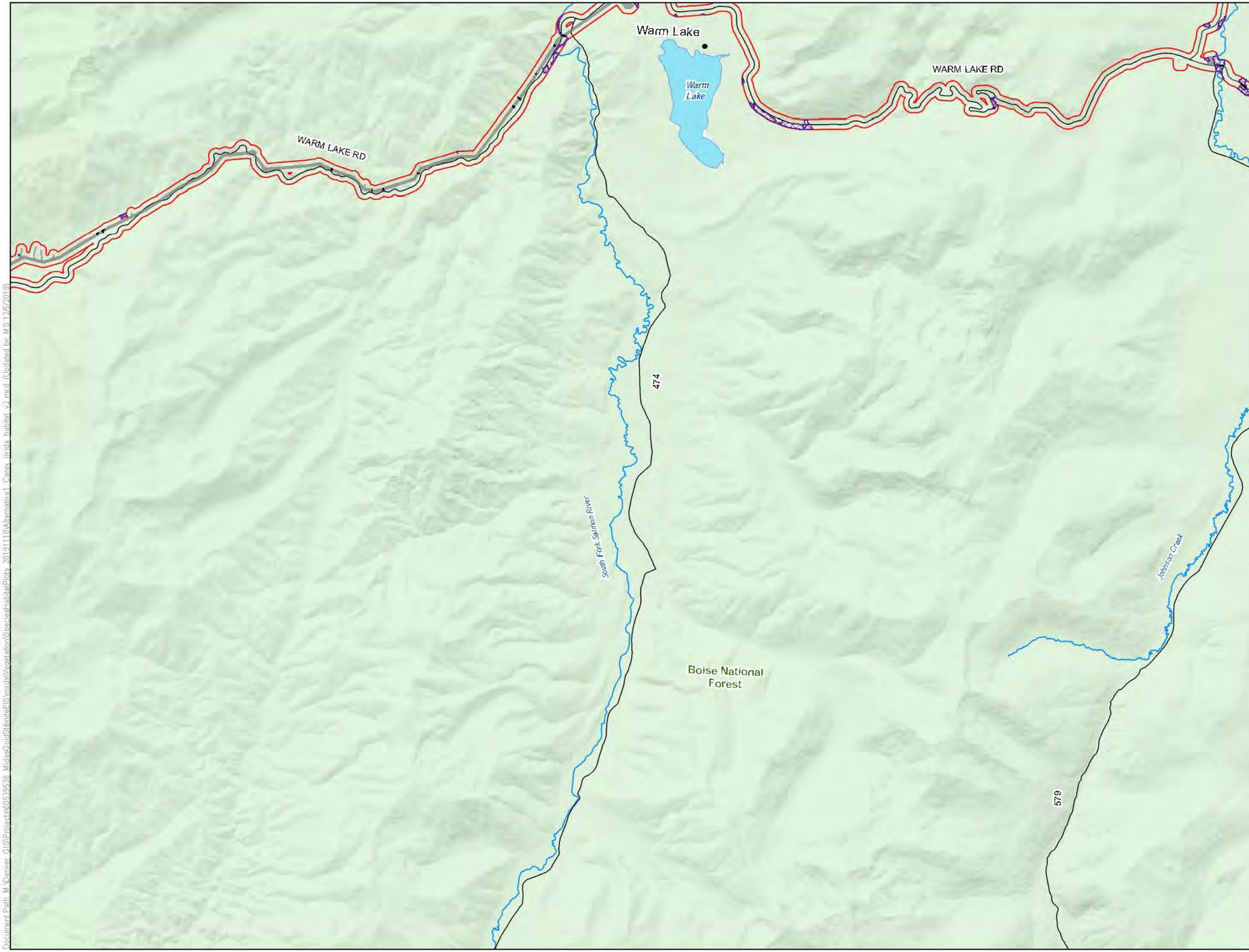

LEGEND

- Habitat Modeling Extent/Area of Potential Indirect Impacts
- Direct Impacts to Carex livida Habitat
- Clearing of Tall Trees in Carex livida Habitat for Transmission Line Operation
- Indirect Impacts to Carex livida Habitat

Project Components*

- Alternative 1 Project Feature

Other Features

- U.S. Forest Service
- Wilderness
- County
- Road
- Stream/River
- Lake/Reservoir

Surface Management Agency

- U.S. Forest Service

*Project Components are associated with Alternative 1

0 0.65 1.3 Miles

1 inch = 1.09 miles when printed at 11x17

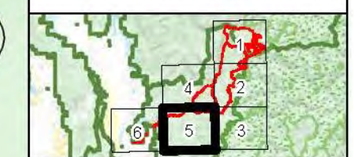

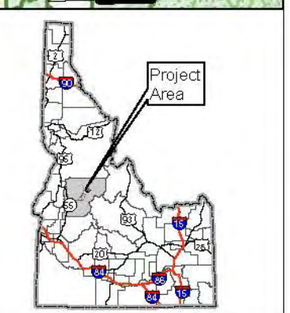

Carex livida Habitat Alternative 1 Stibnite Gold Project Stibnite, ID

Base Layer: USGS The National Map: 3D Elevation Program. USGS Earth Resources Observation & Science (EROS) Center: GMTED2010. Data refreshed March, 2019.
Other Data Sources: Midas Gold; State of Idaho Geospatial Gateway (INSIDE Idaho); Boise National Forest; Payette National Forest

Map Date: 12/5/2019

Document Path: M:\Denver_GIS\Projects\60539538_MidasGold\Stibnite\EIS\mxds\Vegetation\SpeciesHabitatPlots_20191118\Alternative1_Carex_livida_habitat_v2.mxd (Updated by MS 12/5/2019)

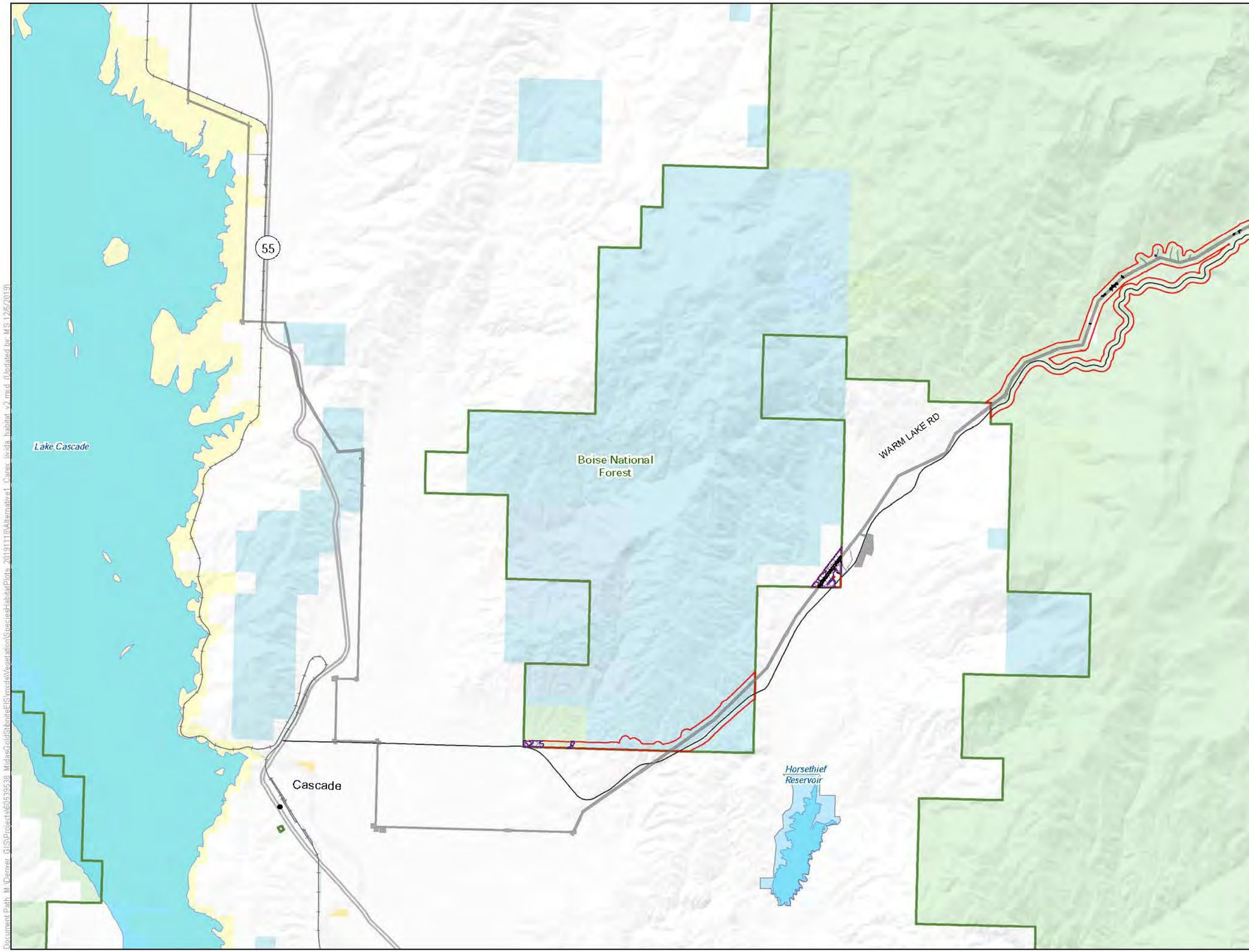

LEGEND

- Habitat Modeling Extent/Area of Potential Indirect Impacts
- Direct Impacts to Carex livida Habitat
- Clearing of Tall Trees in Carex livida Habitat for Transmission Line Operation
- Indirect Impacts to Carex livida Habitat

Project Components*

- Alternative 1 Project Feature

Other Features

- U.S. Forest Service
- Wilderness
- County
- Highway
- Road
- Stream/River
- Lake/Reservoir

Surface Management Agency

- Bureau of Land Management
- Bureau of Reclamation
- Private
- State
- State Fish and Game
- U.S. Forest Service

*Project Components are associated with Alternative 1

0 0.65 1.3 Miles

1 inch = 1.09 miles when printed at 11x17

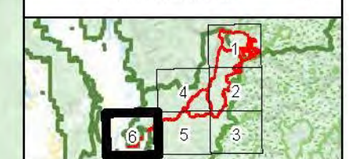

Carex livida Habitat Alternative 1 Stibnite Gold Project Stibnite, ID

Base Layer: USGS The National Map: 3D Elevation Program. USGS Earth Resources Observation & Science (EROS) Center: GMTED2010. Data refreshed March, 2019.
Other Data Sources: Midas Gold; State of Idaho Geospatial Gateway (INSIDE Idaho); Boise National Forest; Payette National Forest

Map Date: 12/5/2019

Document Path: M:\Denver_GIS\Projects\60539538_MidasGold\Stibnite\EIS\mxds\Vegetation\Species\HabitatPlots_20191118\Alternative1_Carex_livida_habitat_v2.mxd (Updated by MS 12/5/2019)

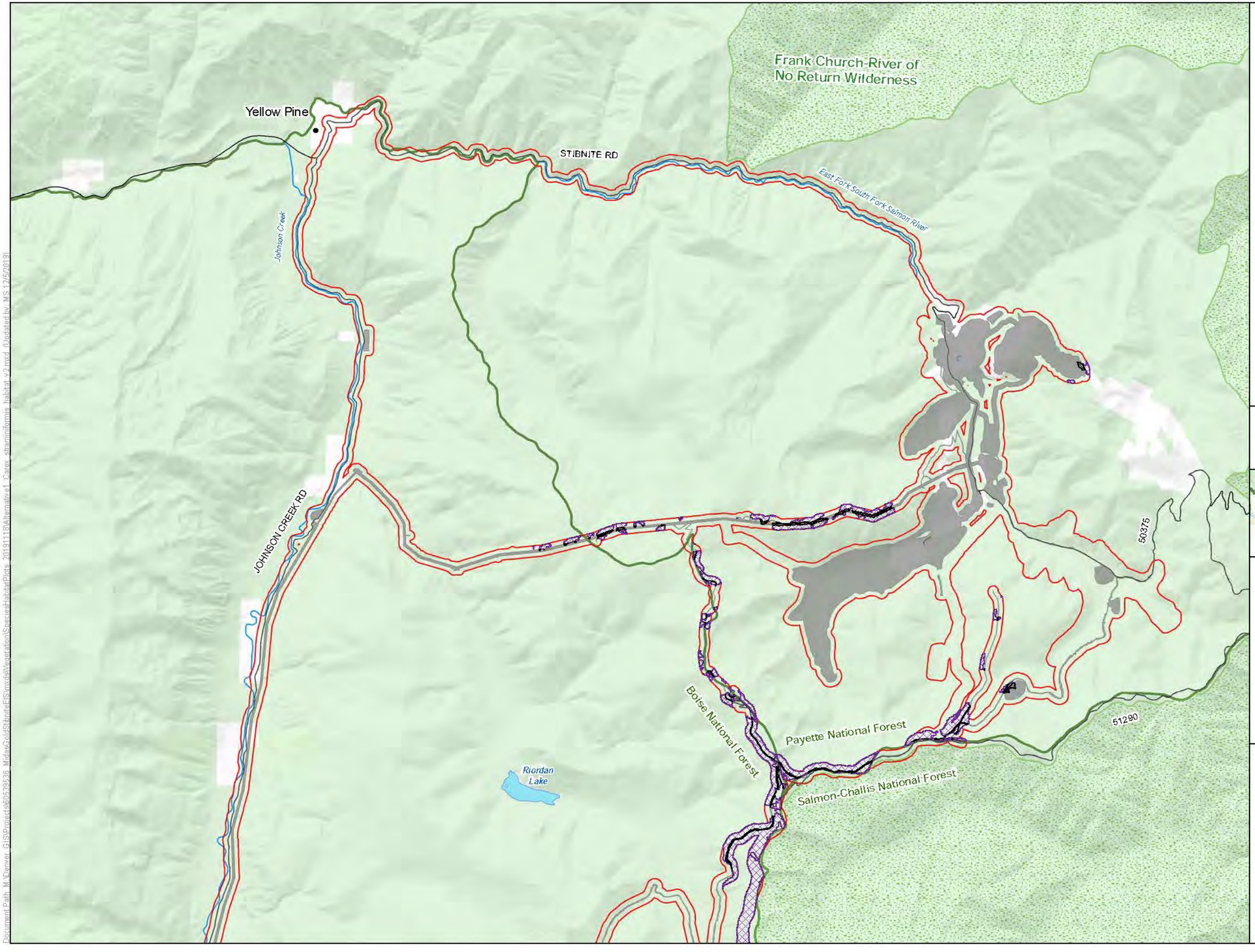

LEGEND

- Habitat Modeling Extent/Area of Potential Indirect Impacts
- Direct Impacts to Carex straminiformis Habitat
- Clearing of Tall Trees in Carex straminiformis Habitat for Transmission Line Operation
- Indirect Impacts to Carex straminiformis Habitat

Project Components*

- Alternative 1 Project Feature

Other Features

- U.S. Forest Service
- Wilderness
- County
- Road
- Stream/River
- Lake/Reservoir

Surface Management Agency

- Private
- U.S. Forest Service

*Project Components are associated with Alternative 1

0 0.65 1.3 Miles

1 inch = 1.09 miles when printed at 11x17

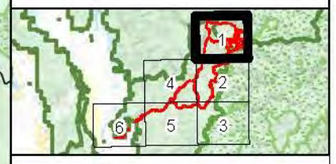

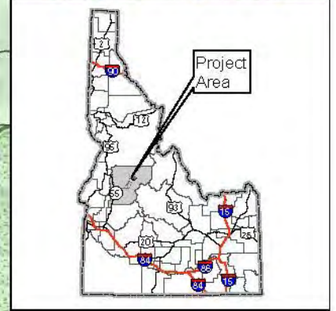

Carex straminiformis Habitat Alternative 1 Stibnite Gold Project Stibnite, ID

Base Layer: USGS The National Map: 3D Elevation Program. USGS Earth Resources Observation & Science (EROS) Center: GMTED2010. Data refreshed March, 2019.
Other Data Sources: Midas Gold; State of Idaho Geospatial Gateway (INSIDE Idaho); Boise National Forest; Payette National Forest

Map Date: 12/5/2019

Document Path: M:\Denver_GIS\Projects\60539538_MidasGoldStibniteEIS\mxds\Vegetation\Species\HabitatPlots_20191118\Alternative1_Carex_straminiformis_habitat_v2.mxd (Updated by MS 12/5/2019)

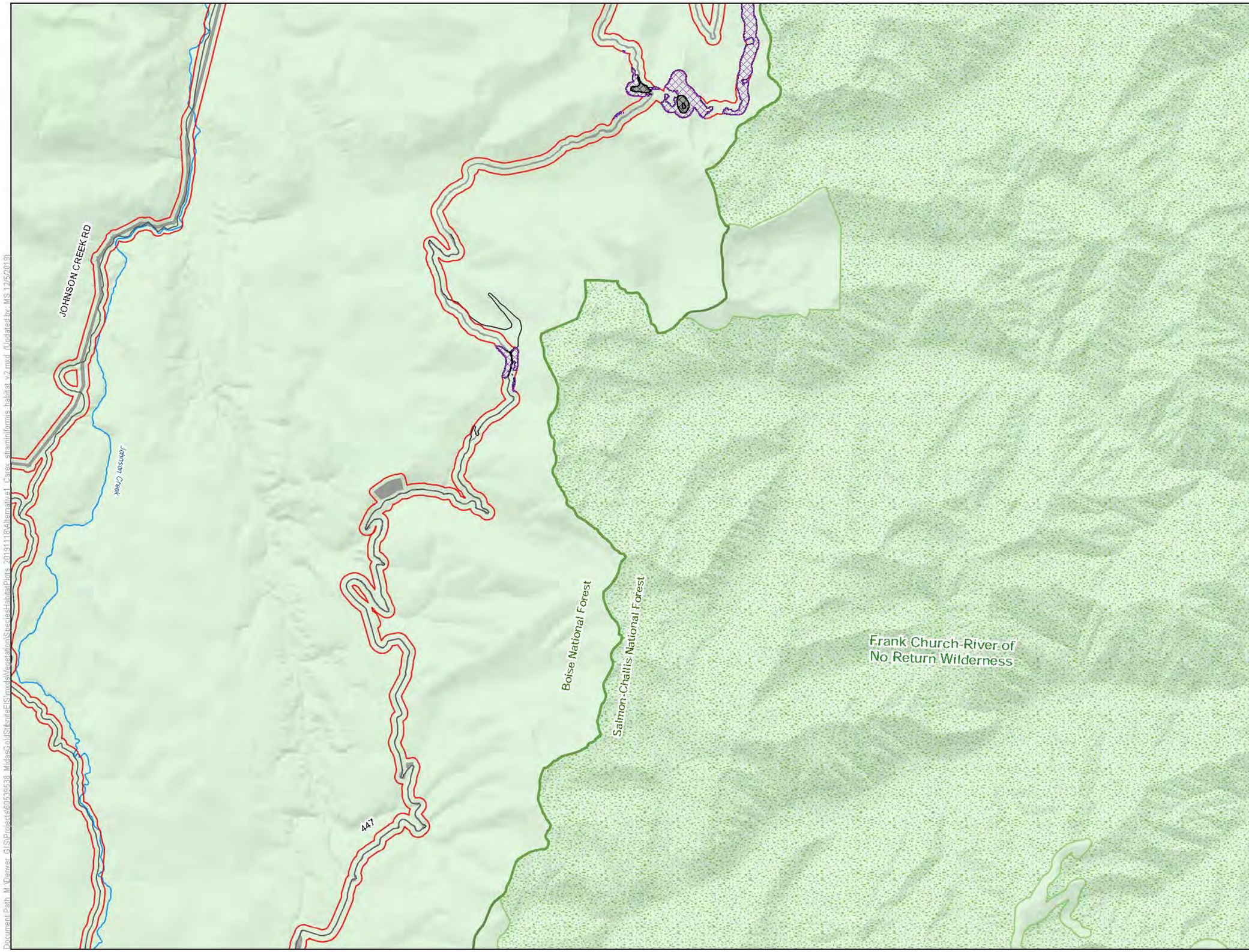

LEGEND

- Habitat Modeling Extent/Area of Potential Indirect Impacts
- Direct Impacts to Carex straminiformis Habitat
- Indirect Impacts to Carex straminiformis Habitat

Project Components*

- Alternative 1 Project Feature

Other Features

- U.S. Forest Service
- Wilderness
- County
- Road
- Stream/River
- Lake/Reservoir

Surface Management Agency

- U.S. Forest Service

*Project Components are associated with Alternative 1

0 0.65 1.3 Miles

1 inch = 1.09 miles when printed at 11x17

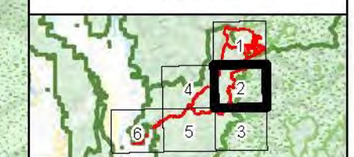

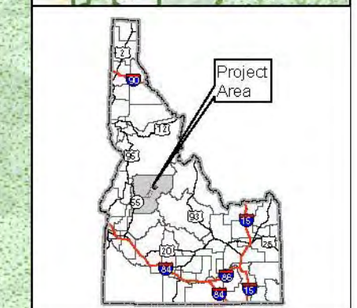

Carex straminiformis Habitat Alternative 1 Stibnite Gold Project Stibnite, ID

Base Layer: USGS The National Map: 3D Elevation Program. USGS Earth Resources Observation & Science (EROS) Center: GMTED2010. Data refreshed March, 2019.
Other Data Sources: Midas Gold; State of Idaho Geospatial Gateway (INSIDE Idaho); Boise National Forest; Payette National Forest

Map Date: 12/5/2019

Document Path: M:\Denver_GIS\Projects\60539538_MidasGoldStibniteEIS\mxds\Vegetation\SpeciesHabitatPlots_20191118\Alternative1_Carex_straminiformis_habitat_v2.mxd (Updated by: MS 12/5/2019)

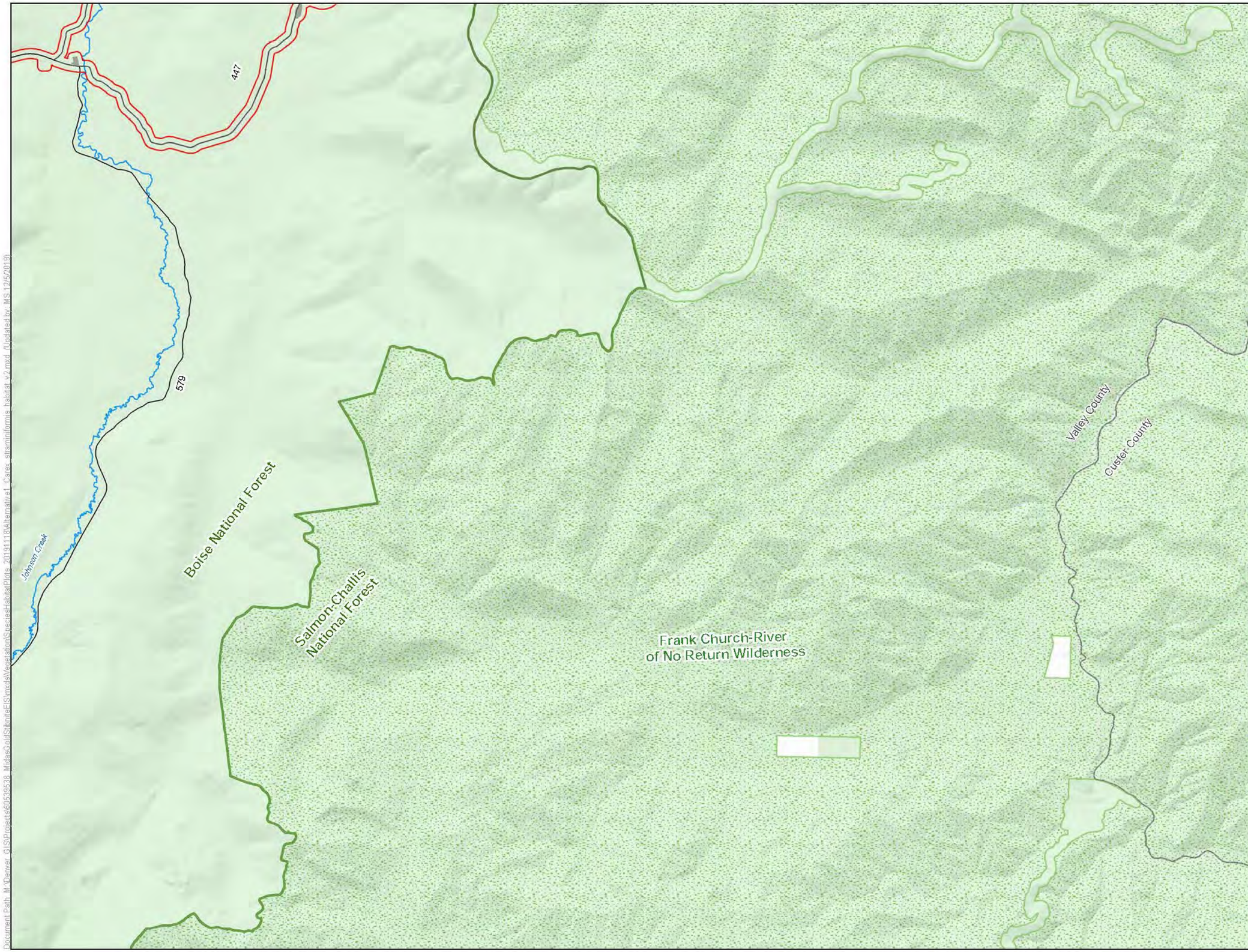

LEGEND

- Habitat Modeling Extent/Area of Potential Indirect Impacts

Project Components*

- Alternative 1 Project Feature

Other Features

- U.S. Forest Service
- Wilderness
- County
- Road
- Stream/River
- Lake/Reservoir

Surface Management Agency

- Private
- U.S. Forest Service

*Project Components are associated with Alternative 1

0 0.65 1.3 Miles

1 inch = 1.09 miles when printed at 11x17

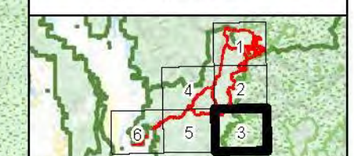

Carex straminiformis Habitat Alternative 1 Stibnite Gold Project Stibnite, ID

Base Layer: USGS The National Map: 3D Elevation Program. USGS Earth Resources Observation & Science (EROS) Center: GMTED2010. Data refreshed March, 2019.
Other Data Sources: Midas Gold; State of Idaho Geospatial Gateway (INSIDE Idaho); Boise National Forest; Payette National Forest

Map Date: 12/5/2019

Document Path: M:\Denver_GIS\Projects\60539638_MidasGoldStibniteEIS\mxds\Vegetation\Species\Habitat\Plots_20191118\Alternative1_Carex_straminiformis_habitat_v2.mxd (Updated by MS 12/5/2019)

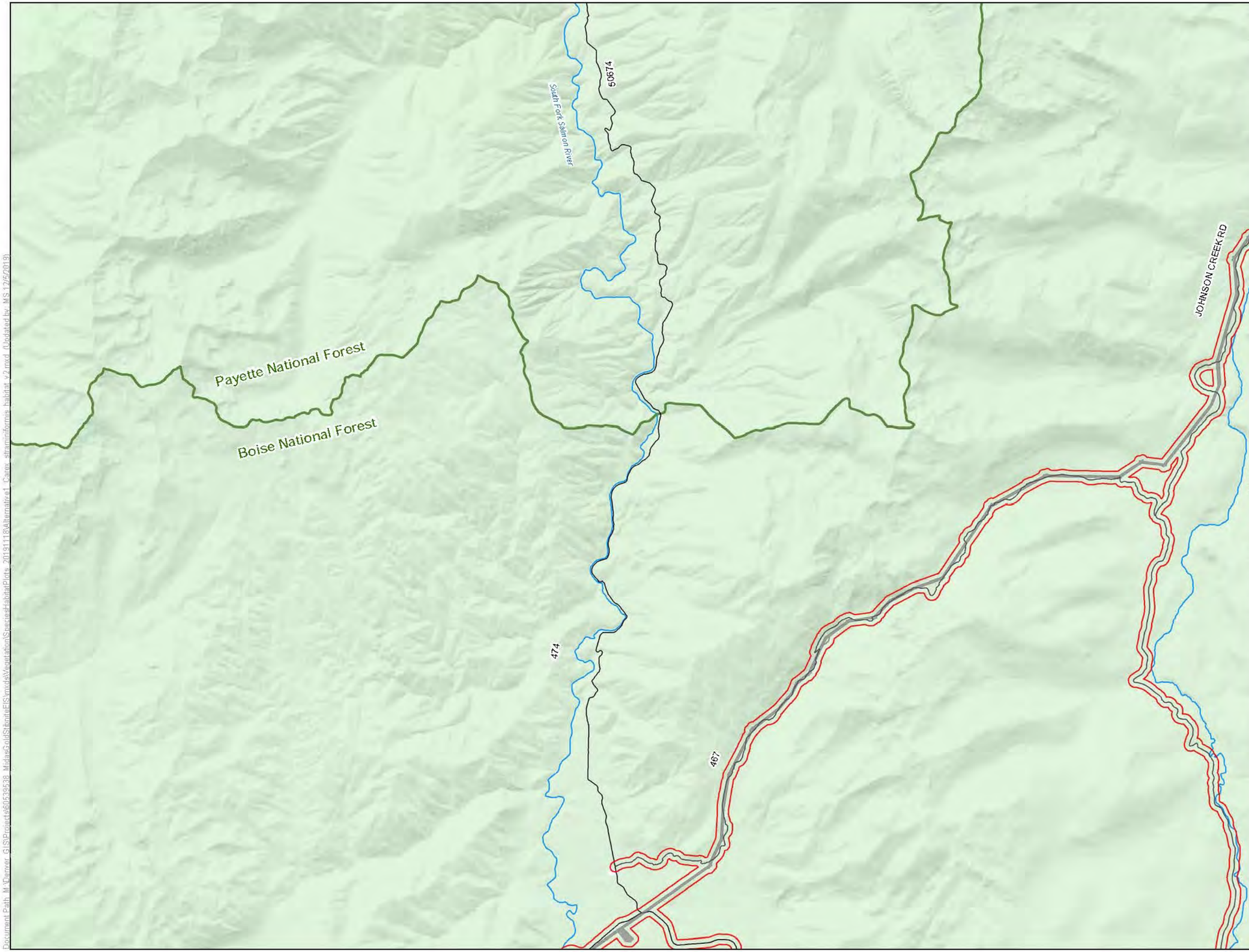

LEGEND

- Habitat Modeling Extent/Area of Potential Indirect Impacts

Project Components*

- Alternative 1 Project Feature

Other Features

- U.S. Forest Service
- Wilderness
- County
- Road
- Stream/River
- Lake/Reservoir

Surface Management Agency

- Private
- U.S. Forest Service

*Project Components are associated with Alternative 1

0 0.65 1.3 Miles

1 inch = 1.09 miles when printed at 11x17

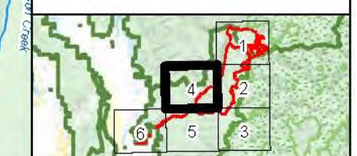

Carex straminiformis Habitat Alternative 1 Stibnite Gold Project Stibnite, ID

Base Layer: USGS The National Map: 3D Elevation Program. USGS Earth Resources Observation & Science (EROS) Center: GMTED2010. Data refreshed March, 2019.
Other Data Sources: Midas Gold; State of Idaho Geospatial Gateway (INSIDE Idaho); Boise National Forest; Payette National Forest

Map Date: 12/5/2019

Document Path: M:\Denver GIS\Projects\60539538_MidasGoldStibniteEIS\mxds\Vegetation\SpeciesHabitatPlots_20191118\Alternative1_Carex_straminiformis_habitat_v2.mxd (Updated by MS 12/5/2019)

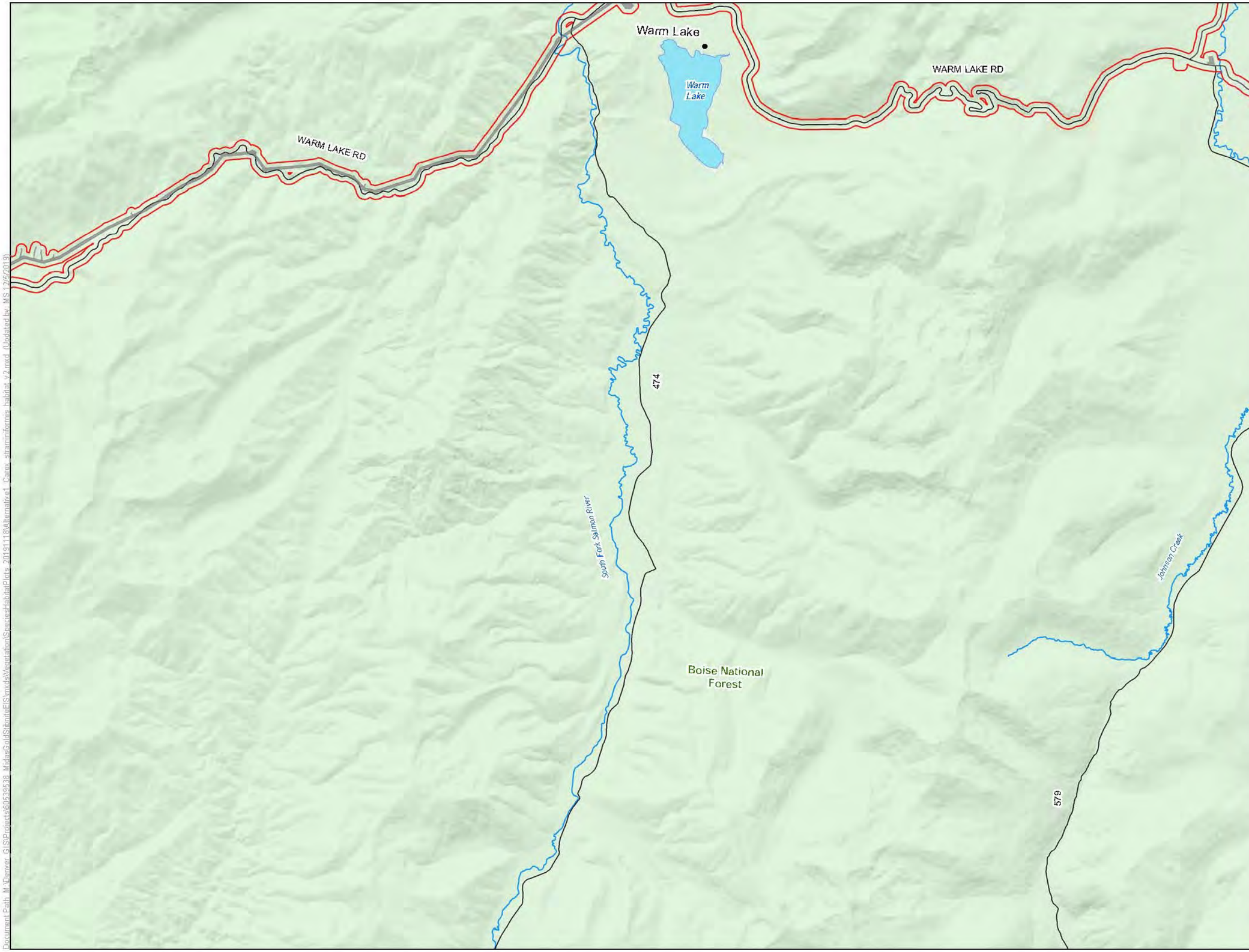

LEGEND

Habitat Modeling Extent/Area of Potential Indirect Impacts

Project Components*

Alternative 1 Project Feature

Other Features

U.S. Forest Service

Wilderness

County

Road

Stream/River

Lake/Reservoir

Surface Management Agency

U.S. Forest Service

*Project Components are associated with Alternative 1

0 0.65 1.3 Miles

1 inch = 1.09 miles when printed at 11x17

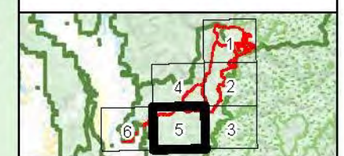

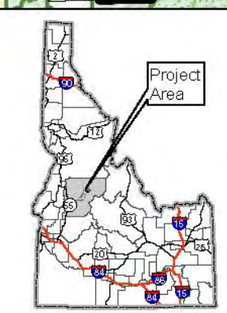

Carex straminiformis Habitat Alternative 1 Stibnite Gold Project Stibnite, ID

Base Layer: USGS The National Map: 3D Elevation Program. USGS Earth Resources Observation & Science (EROS) Center: GMTED2010. Data refreshed March, 2019.
Other Data Sources: Midas Gold; State of Idaho Geospatial Gateway (INSIDE Idaho); Boise National Forest; Payette National Forest

Map Date: 12/5/2019

Document Path: M:\Denver_GIS\Projects\60539538_MidasGold\StibniteEIS\mxds\Vegetation\SpeciesHabitatPlots_20191118\Alternative1_Carex_straminiformis_habitat_v2.mxd (Updated by MS 12/5/2019)

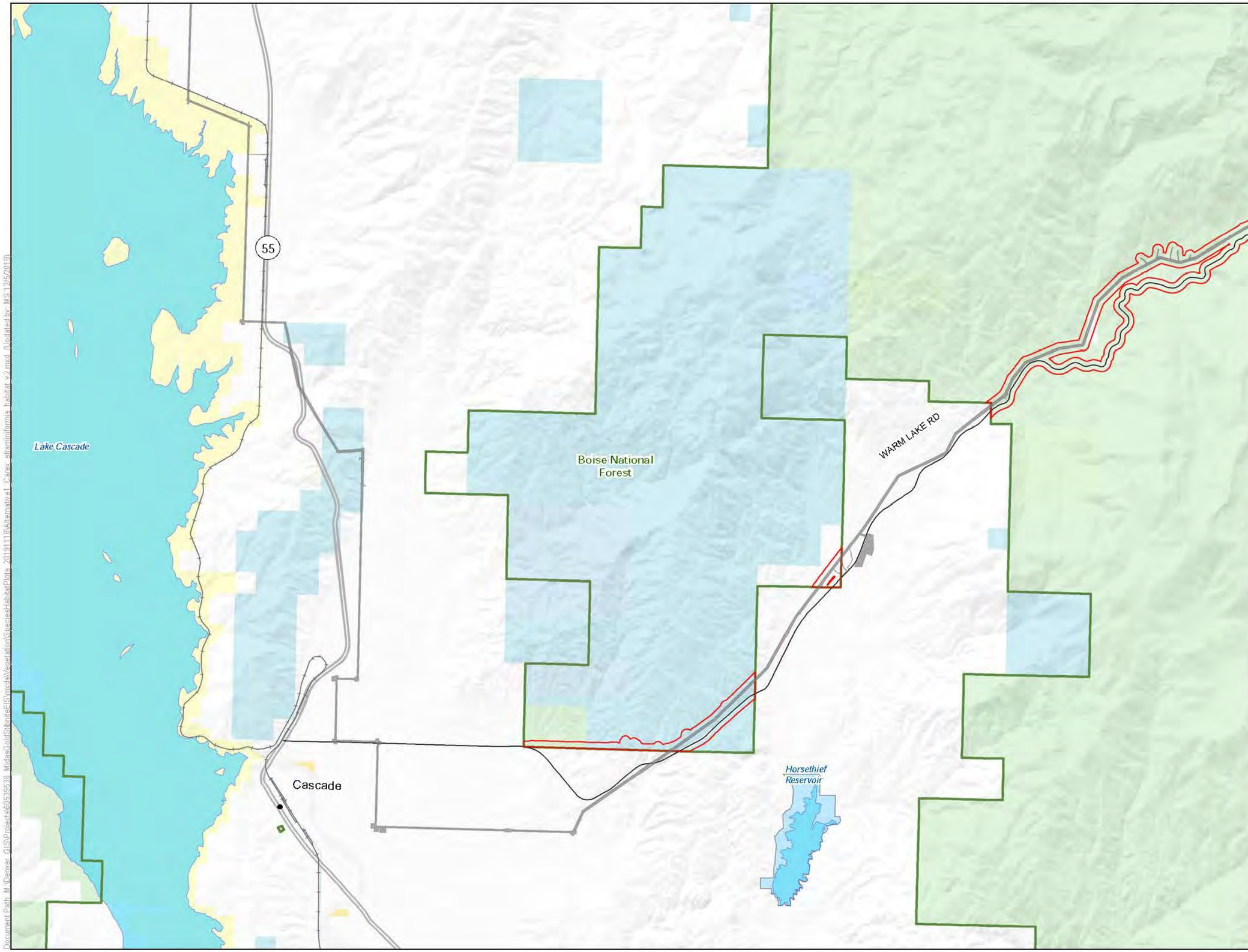

LEGEND

Habitat Modeling Extent/Area of Potential Indirect Impacts

Project Components*

Alternative 1 Project Feature

Other Features

U.S. Forest Service

Wilderness

County

Highway

Road

Stream/River

Lake/Reservoir

Surface Management Agency

Bureau of Land Management

Bureau of Reclamation

Private

State

State Fish and Game

U.S. Forest Service

*Project Components are associated with Alternative 1

0 0.65 1.3 Miles

1 inch = 1.09 miles when printed at 11x17

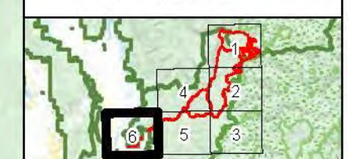

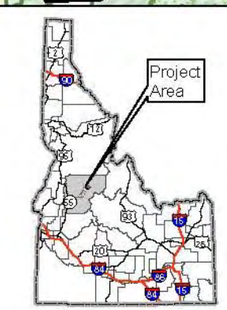

Carex straminiformis Habitat Alternative 1 Stibnite Gold Project Stibnite, ID

Base Layer: USGS The National Map: 3D Elevation Program. USGS Earth Resources Observation & Science (EROS) Center: GMTED2010. Data refreshed March, 2019.
Other Data Sources: Midas Gold; State of Idaho Geospatial Gateway (INSIDE Idaho); Boise National Forest; Payette National Forest

Map Date: 12/5/2019

Document Path: M:\Denver_GIS\Projects\60539538_MidasGold\StibniteEIS\mxds\Vegetation\SpeciesHabitatPlots_20191118\Alternative1_Carex_straminiformis_habitat_v2.mxd (Updated by MS 12/5/2019)

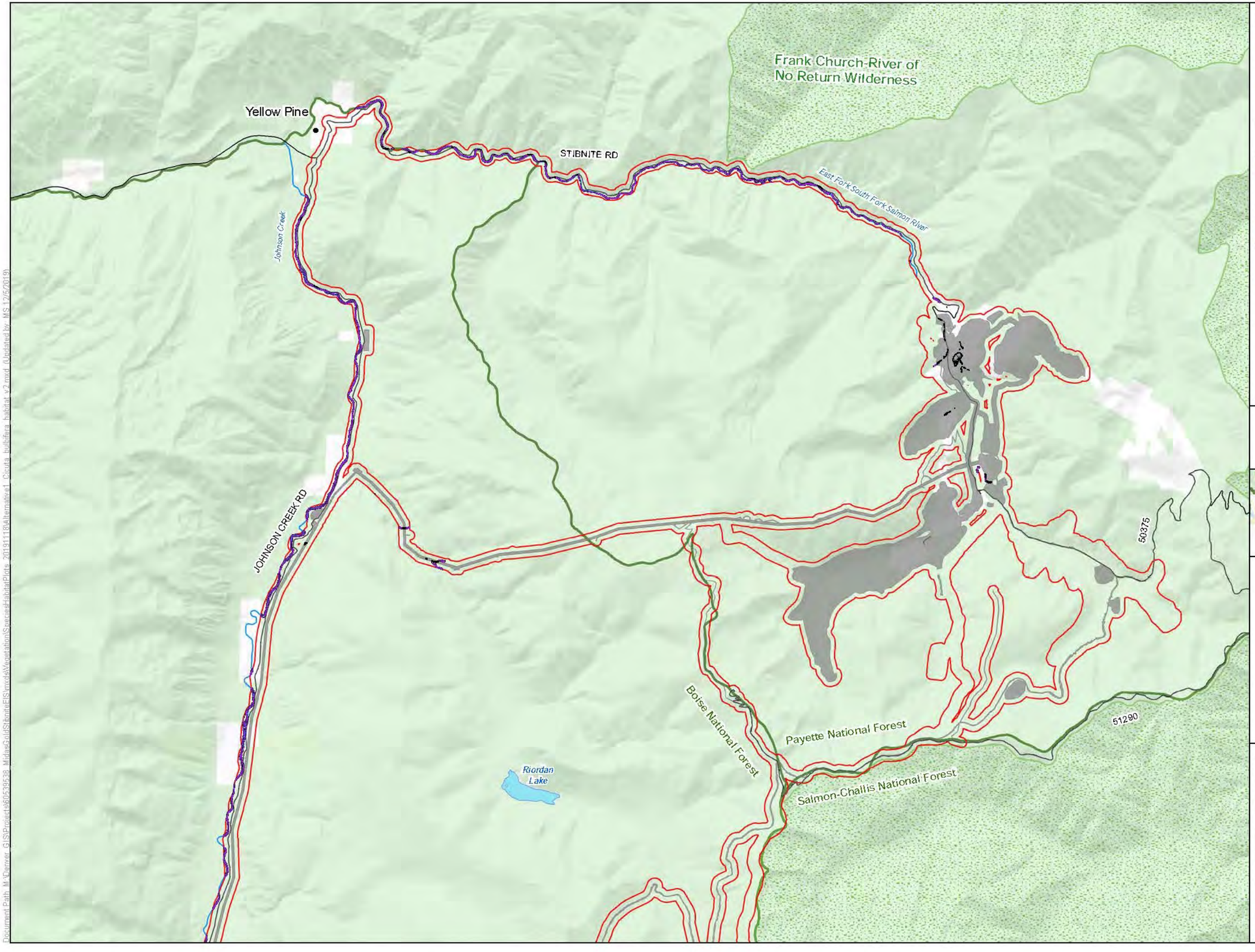

LEGEND

- Habitat Modeling Extent/Area of Potential Indirect Impacts
- Direct Impacts to Cicuta bulbifera Habitat
- Clearing of Tall Trees in Cicuta bulbifera Habitat for Transmission Line Operation
- Indirect Impacts to Cicuta bulbifera Habitat

Project Components*

- Alternative 1 Project Feature

Other Features

- U.S. Forest Service
- Wilderness
- County
- Road
- Stream/River
- Lake/Reservoir

Surface Management Agency

- Private
- U.S. Forest Service

*Project Components are associated with Alternative 1

0 0.65 1.3 Miles

1 inch = 1.09 miles when printed at 11x17

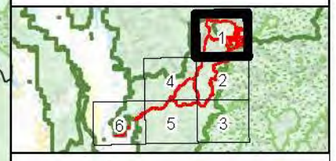

Cicuta bulbifera Habitat Alternative 1 Stibnite Gold Project Stibnite, ID

Base Layer: USGS The National Map: 3D Elevation Program. USGS Earth Resources Observation & Science (EROS) Center: GMTED2010. Data refreshed March, 2019.
Other Data Sources: Midas Gold; State of Idaho Geospatial Gateway (INSIDE Idaho); Boise National Forest; Payette National Forest

Map Date: 12/5/2019

Document Path: M:\Denver GIS\Projects\60539638_MidasGoldStibniteEIS\mxds\Vegetation\SpeciesHabitatPlots_20191118\Alternative1_Cicuta_bulbifera_habitat_v2.mxd (Updated by MS 12/5/2019)

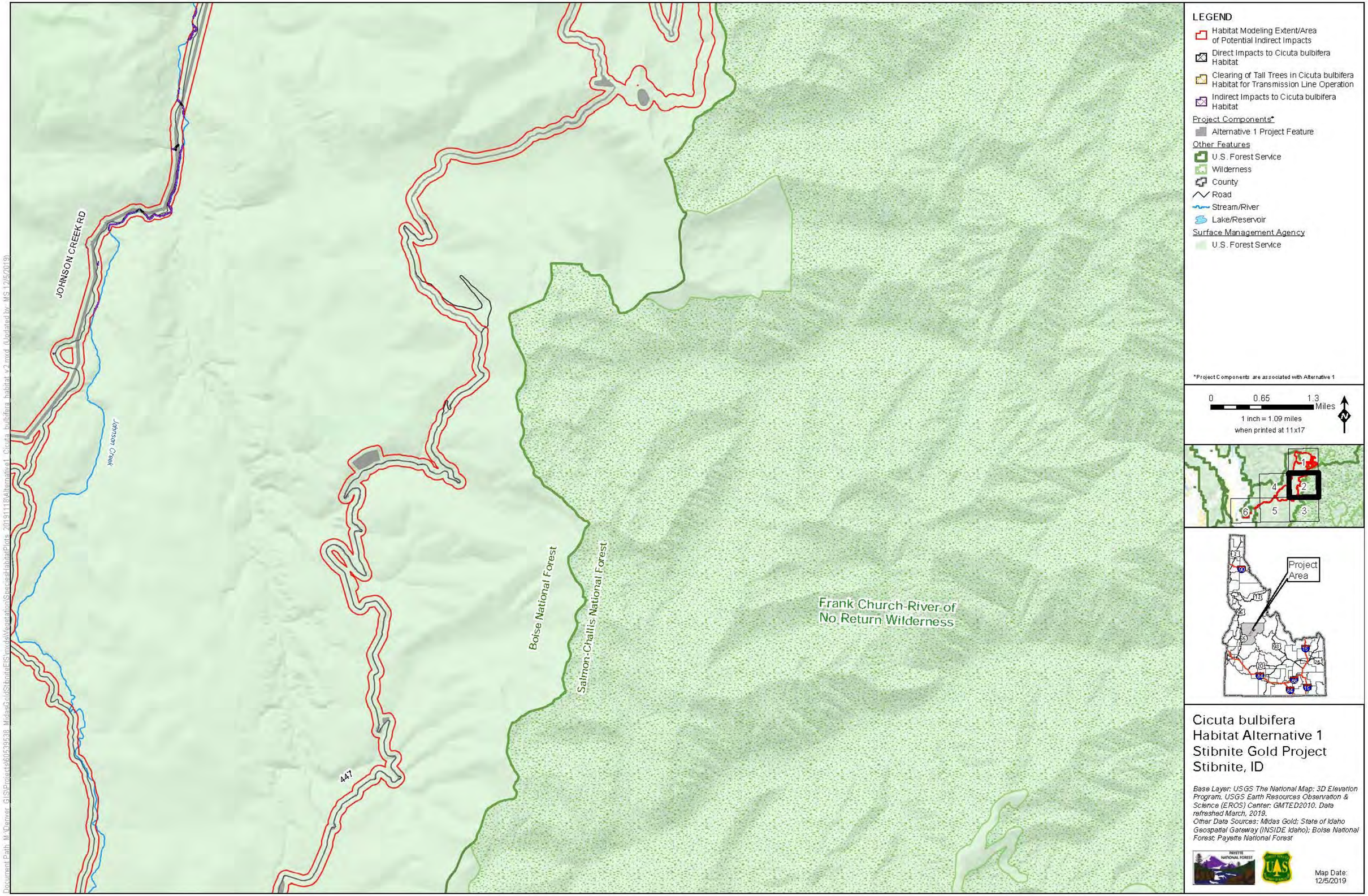

Cicuta bulbifera Habitat Alternative 1 Stibnite Gold Project Stibnite, ID

Base Layer: USGS The National Map: 3D Elevation Program. USGS Earth Resources Observation & Science (EROS) Center: GMTED2010. Data refreshed March, 2019.
Other Data Sources: Midas Gold; State of Idaho Geospatial Gateway (INSIDE Idaho); Boise National Forest; Payette National Forest

Map Date: 12/5/2019

Document Path: M:\Denver_GIS\Projects\60539538_MidasGoldStibniteEIS\mxds\Vegetation\SpeciesHabitatPlots_20191118\Alternative1_Cicuta_bulbifera_habitat_v2.mxd (Updated by: MS 12/5/2019)

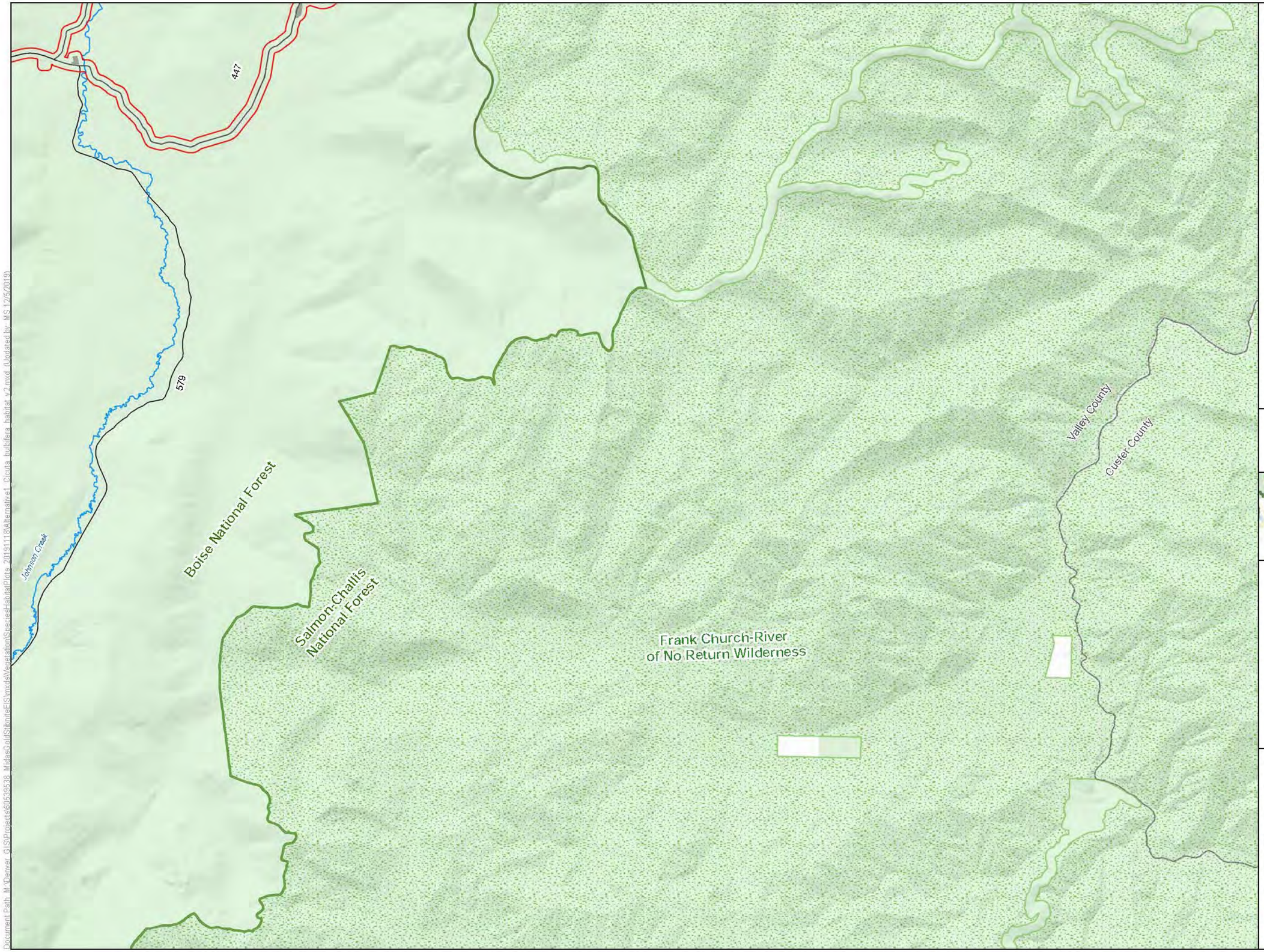

LEGEND

- Habitat Modeling Extent/Area of Potential Indirect Impacts

Project Components*

- Alternative 1 Project Feature

Other Features

- U.S. Forest Service
- Wilderness
- County
- Road
- Stream/River
- Lake/Reservoir

Surface Management Agency

- Private
- U.S. Forest Service

*Project Components are associated with Alternative 1

0 0.65 1.3 Miles

1 inch = 1.09 miles when printed at 11x17

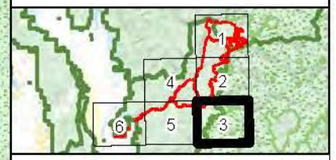

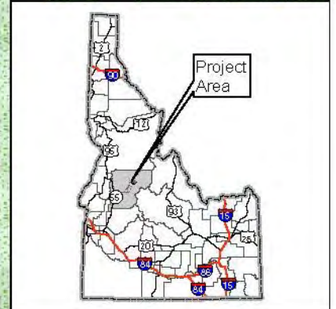

Cicuta bulbifera Habitat Alternative 1 Stibnite Gold Project Stibnite, ID

Base Layer: USGS The National Map: 3D Elevation Program. USGS Earth Resources Observation & Science (EROS) Center: GMTED2010. Data refreshed March, 2019.
Other Data Sources: Midas Gold; State of Idaho Geospatial Gateway (INSIDE Idaho); Boise National Forest; Payette National Forest

Map Date: 12/5/2019

Document Path: M:\Denver_GIS\Projects\60539638_MidasGoldStibniteEIS\mxds\Vegetation\Species\Habitat\Plots_20191118\Alternative1_Cicuta_bulbifera_habitat_v2.mxd (Updated by MS 12/5/2019)

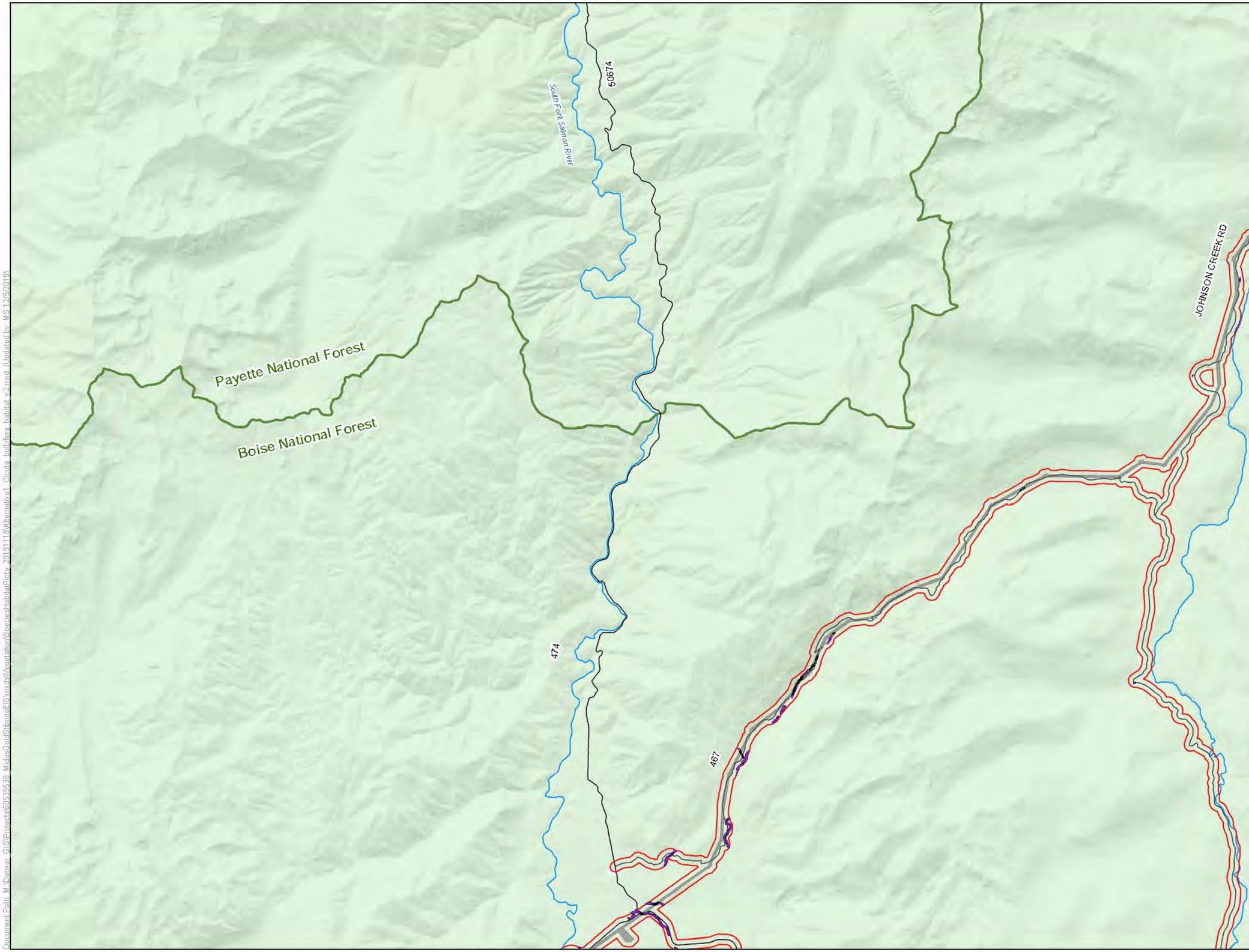

LEGEND

- Habitat Modeling Extent/Area of Potential Indirect Impacts
- Direct Impacts to Cicuta bulbifera Habitat
- Clearing of Tall Trees in Cicuta bulbifera Habitat for Transmission Line Operation
- Indirect Impacts to Cicuta bulbifera Habitat

Project Components*

- Alternative 1 Project Feature

Other Features

- U.S. Forest Service
- Wilderness
- County
- Road
- Stream/River
- Lake/Reservoir

Surface Management Agency

- Private
- U.S. Forest Service

*Project Components are associated with Alternative 1

0 0.65 1.3 Miles

1 inch = 1.09 miles when printed at 11x17

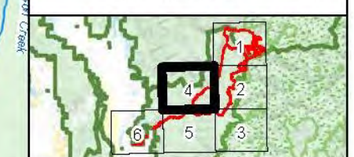

Cicuta bulbifera Habitat Alternative 1 Stibnite Gold Project Stibnite, ID

Base Layer: USGS The National Map: 3D Elevation Program. USGS Earth Resources Observation & Science (EROS) Center: GMTED2010. Data refreshed March, 2019.
Other Data Sources: Midas Gold; State of Idaho Geospatial Gateway (INSIDE Idaho); Boise National Forest; Payette National Forest

Map Date: 12/5/2019

Document Path: M:\Denver GIS\Projects\60539638_MidasGoldStibniteEIS\mxds\Vegetation\SpeciesHabitatPlots_20191118\Alternative1_Cicuta_bulbifera_habitat_v2.mxd (Updated by MS 12/5/2019)

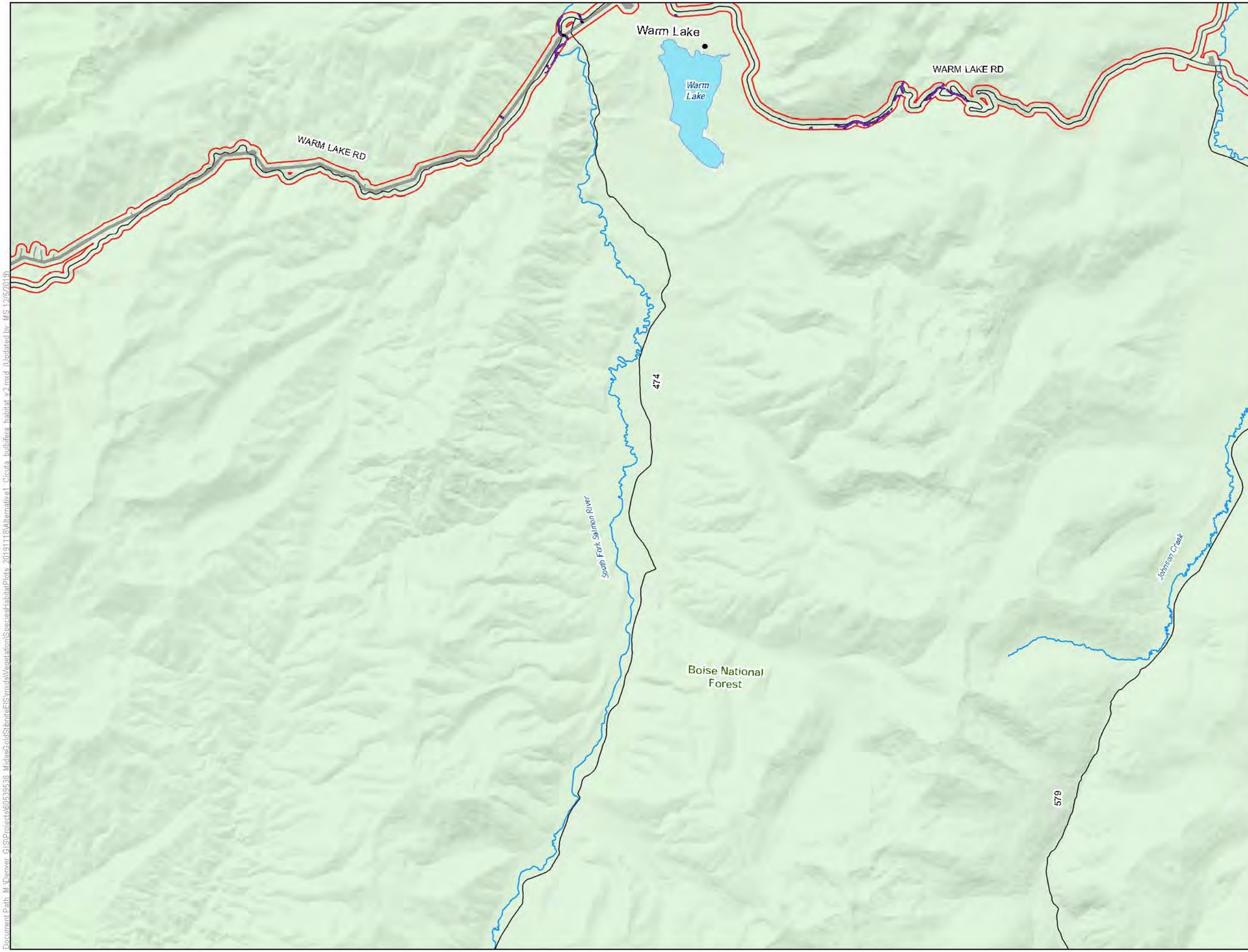

LEGEND

- Habitat Modeling Extent/Area of Potential Indirect Impacts
- Direct Impacts to Cicuta bulbifera Habitat
- Clearing of Tall Trees in Cicuta bulbifera Habitat for Transmission Line Operation
- Indirect Impacts to Cicuta bulbifera Habitat

Project Components*

- Alternative 1 Project Feature

Other Features

- U.S. Forest Service
- Wilderness
- County
- Road
- Stream/River
- Lake/Reservoir

Surface Management Agency

- U.S. Forest Service

*Project Components are associated with Alternative 1

0 0.65 1.3 Miles

1 inch = 1.09 miles when printed at 11x17

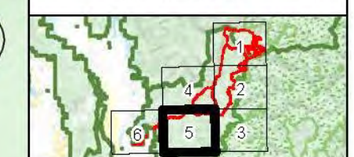

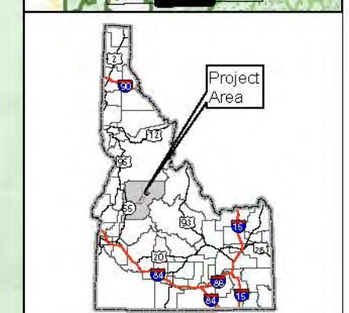

Cicuta bulbifera Habitat Alternative 1 Stibnite Gold Project Stibnite, ID

Base Layer: USGS The National Map: 3D Elevation Program. USGS Earth Resources Observation & Science (EROS) Center: GMTED2010. Data refreshed March, 2019.
Other Data Sources: Midas Gold; State of Idaho Geospatial Gateway (INSIDE Idaho); Boise National Forest; Payette National Forest

Map Date: 12/5/2019

Document Path: M:\Denver GIS\Projects\60539638_MidasGoldStibniteEIS\mxds\Vegetation\SpeciesHabitatPlots_20191118\Alternative1_Cicuta_bulbifera_habitat_v2.mxd (Updated by MS 12/5/2019)

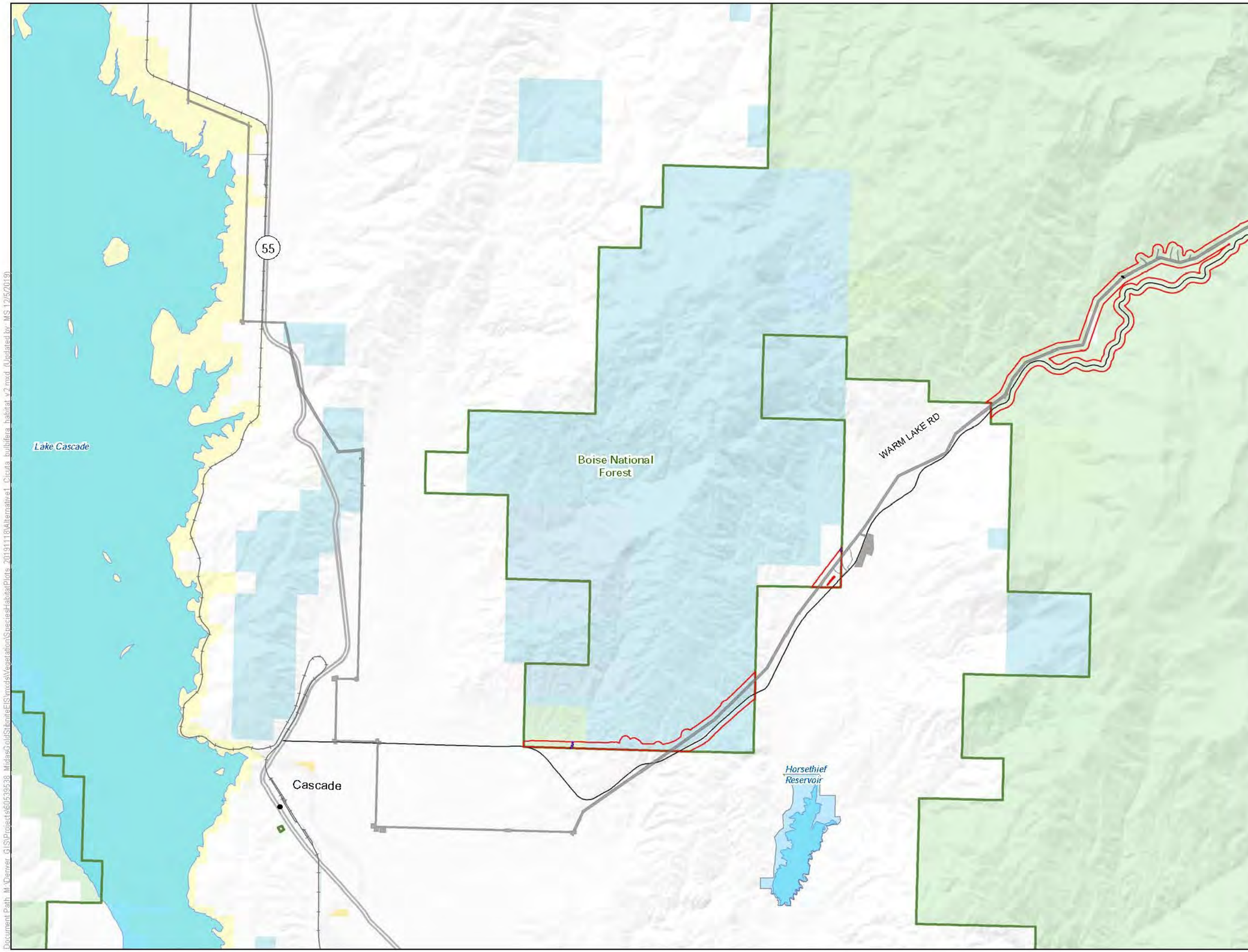

LEGEND

- Habitat Modeling Extent/Area of Potential Indirect Impacts
- Direct Impacts to Cicuta bulbifera Habitat
- Clearing of Tall Trees in Cicuta bulbifera Habitat for Transmission Line Operation
- Indirect Impacts to Cicuta bulbifera Habitat

Project Components*

- Alternative 1 Project Feature

Other Features

- U.S. Forest Service
- Wilderness
- County
- Highway
- Road
- Stream/River
- Lake/Reservoir

Surface Management Agency

- Bureau of Land Management
- Bureau of Reclamation
- Private
- State
- State Fish and Game
- U.S. Forest Service

*Project Components are associated with Alternative 1

0 0.65 1.3 Miles

1 inch = 1.09 miles when printed at 11x17

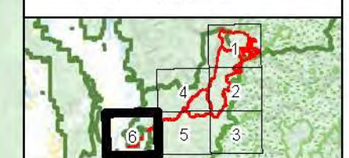

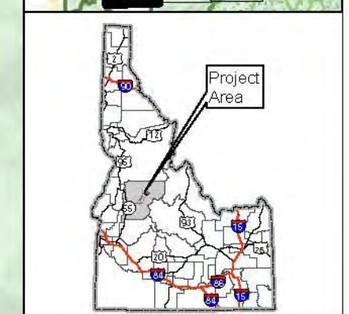

Cicuta bulbifera Habitat Alternative 1 Stibnite Gold Project Stibnite, ID

Base Layer: USGS The National Map: 3D Elevation Program. USGS Earth Resources Observation & Science (EROS) Center: GMTED2010. Data refreshed March, 2019.
Other Data Sources: Midas Gold; State of Idaho Geospatial Gateway (INSIDE Idaho); Boise National Forest; Payette National Forest

Map Date: 12/5/2019

Document Path: M:\Denver_GIS\Projects\60539538_MidasGold\StibniteEIS\mxds\Vegetation\SpeciesHabitatPlots_20191118\Alternative1_Cicuta_bulbifera_habitat_v2.mxd (Updated by MS 12/5/2019)

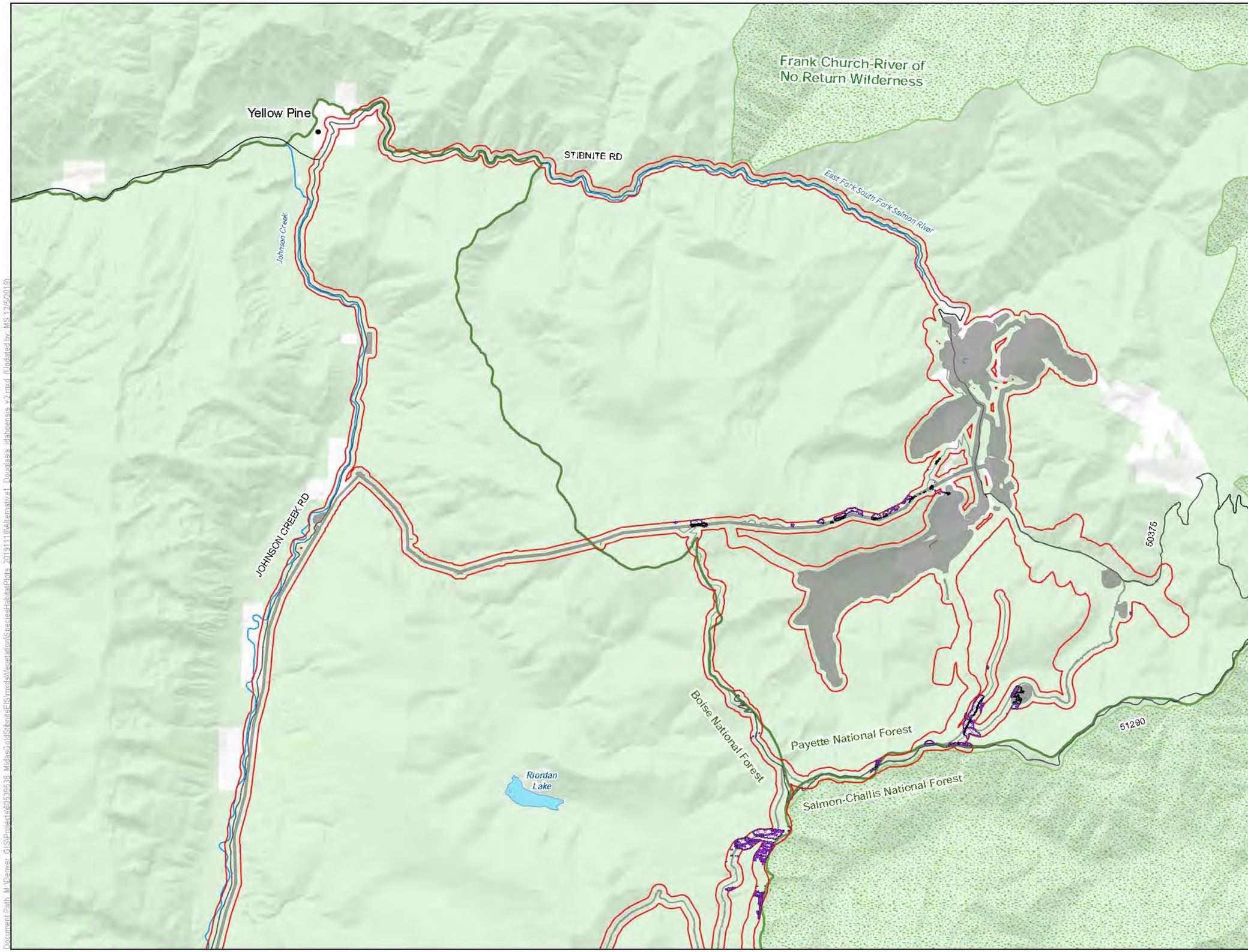

LEGEND

- Habitat Modeling Extent/Area of Potential Indirect Impacts
- Direct Impacts to Douglasia idahoensis Habitat
- Clearing of Tall Trees in Douglasia idahoensis Habitat for Transmission Line Operation
- Indirect Impacts to Douglasia idahoensis Habitat

Project Components*

- Alternative 1 Project Feature

Other Features

- U.S. Forest Service
- Wilderness
- County
- Road
- Stream/River
- Lake/Reservoir

Surface Management Agency

- Private
- U.S. Forest Service

*Project Components are associated with Alternative 1

0 0.65 1.3 Miles

1 inch = 1.09 miles when printed at 11x17

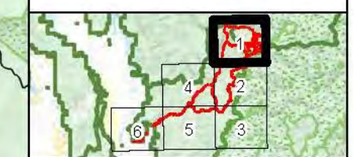

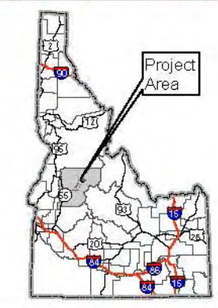

Douglasia idahoensis Habitat Alternative 1 Stibnite Gold Project Stibnite, ID

Base Layer: USGS The National Map: 3D Elevation Program. USGS Earth Resources Observation & Science (EROS) Center: GMTED2010. Data refreshed March, 2019.
Other Data Sources: Midas Gold; State of Idaho Geospatial Gateway (INSIDE Idaho); Boise National Forest; Payette National Forest

Map Date: 12/5/2019

Document Path: M:\Denver_GIS\Projects\60539638_MidasGoldStibniteEIS\mxds\Vegetation\SpeciesHabitatPlots_20191118\Alternative1_Douglasia_idahoensis_v2.mxd (Updated by: MS 12/5/2019)

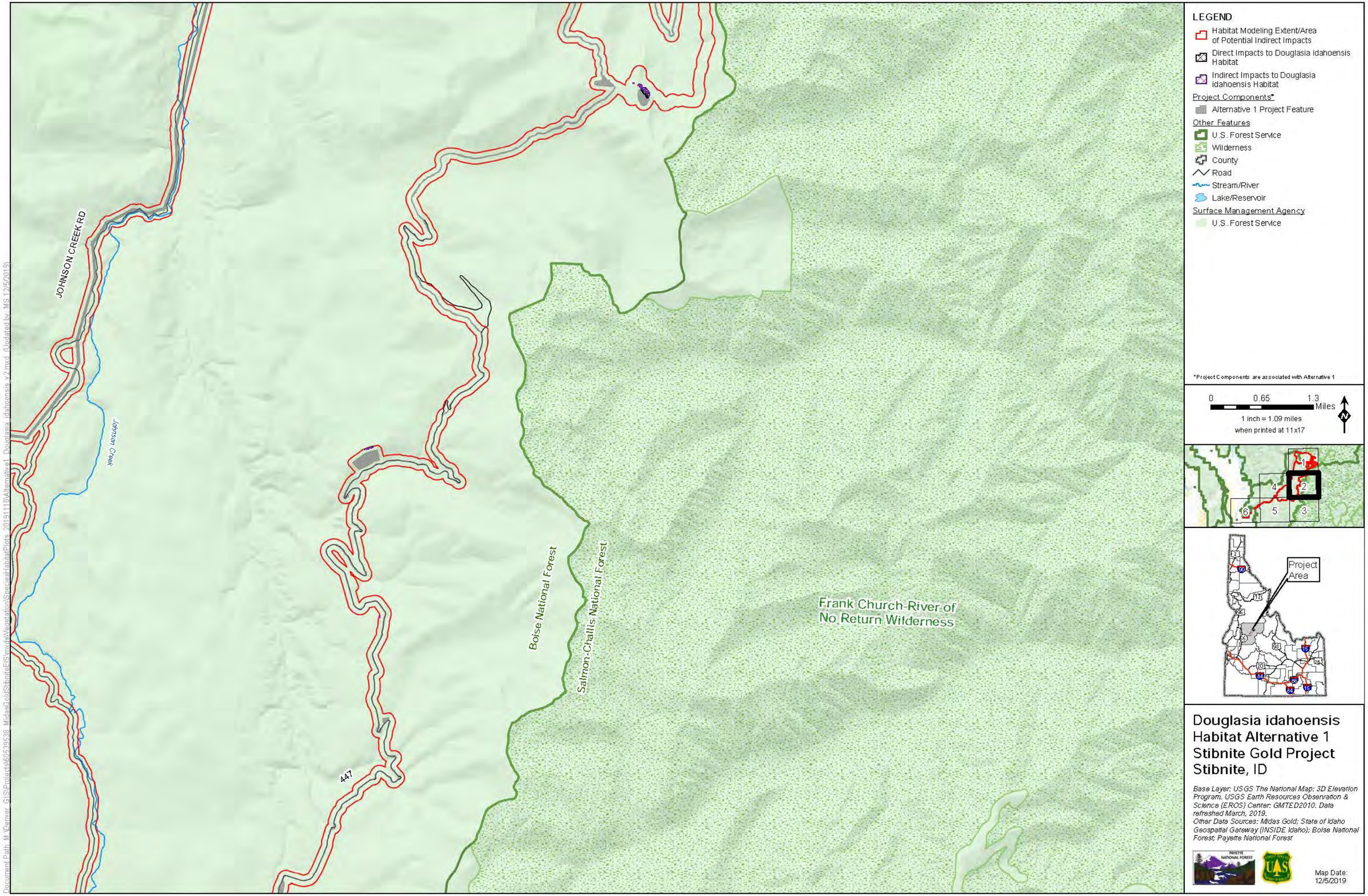

Douglasia idahoensis Habitat Alternative 1 Stibnite Gold Project Stibnite, ID

Base Layer: USGS The National Map: 3D Elevation Program. USGS Earth Resources Observation & Science (EROS) Center: GMTED2010. Data refreshed March, 2019.
Other Data Sources: Midas Gold; State of Idaho Geospatial Gateway (INSIDE Idaho); Boise National Forest; Payette National Forest

Map Date: 12/5/2019

Document Path: M:\Denver_GIS\Projects\60539538_MidasGoldStibniteEIS\mxds\Vegetation\SpeciesHabitatPlots_20191118\Alternative1_Douglasia_idahoensis_v2.mxd (Updated by: MS 12/5/2019)

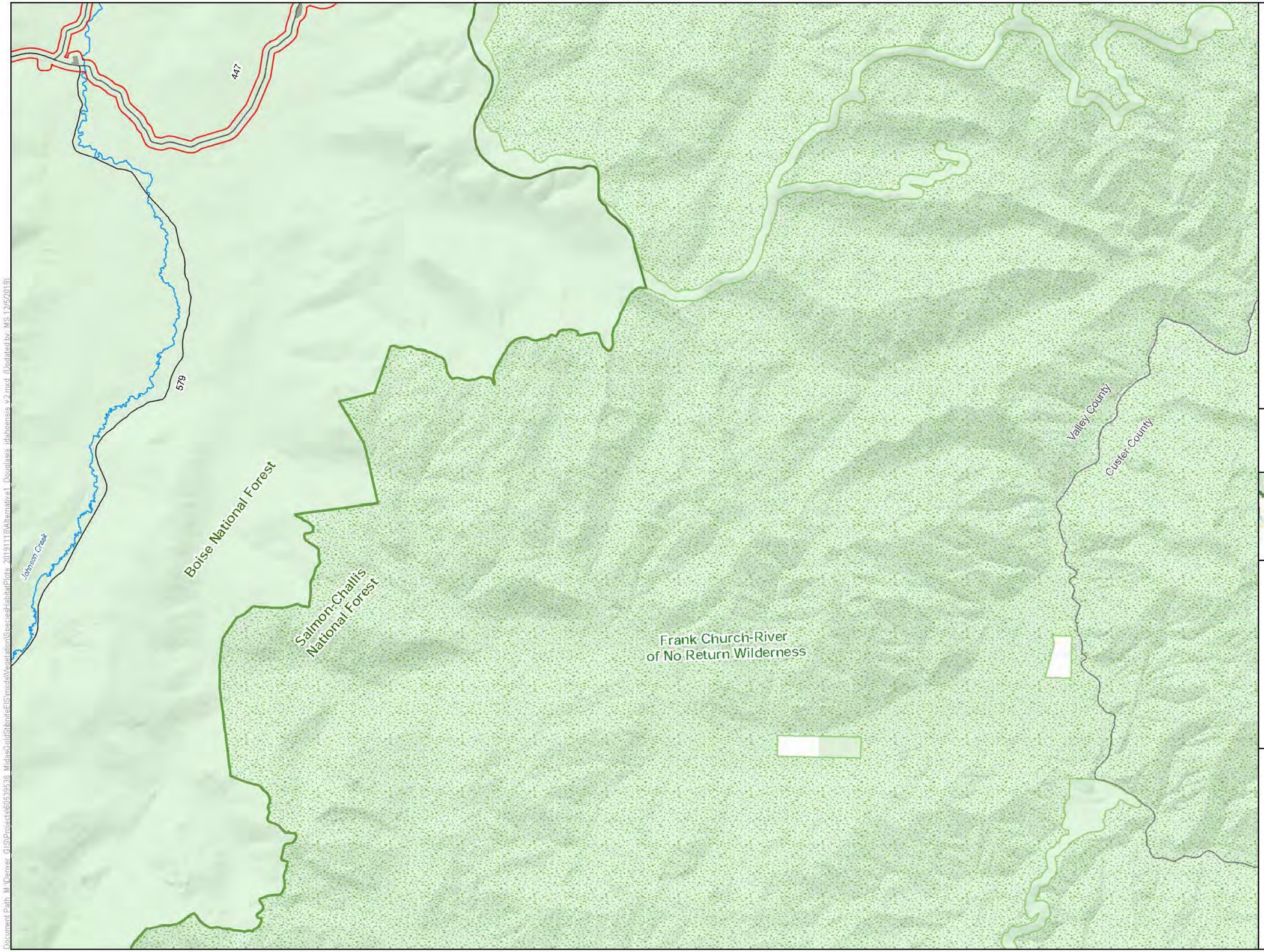

LEGEND

Habitat Modeling Extent/Area of Potential Indirect Impacts

Project Components*

Alternative 1 Project Feature

Other Features

U.S. Forest Service

Wilderness

County

Road

Stream/River

Lake/Reservoir

Surface Management Agency

Private

U.S. Forest Service

*Project Components are associated with Alternative 1

0 0.65 1.3 Miles

1 inch = 1.09 miles when printed at 11x17

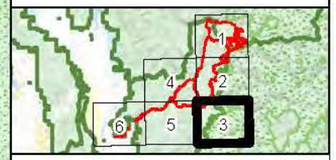

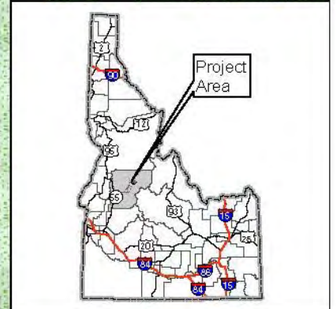

Douglasia idahoensis Habitat Alternative 1 Stibnite Gold Project Stibnite, ID

Base Layer: USGS The National Map: 3D Elevation Program. USGS Earth Resources Observation & Science (EROS) Center: GMTED2010. Data refreshed March, 2019.
Other Data Sources: Midas Gold; State of Idaho Geospatial Gateway (INSIDE Idaho); Boise National Forest; Payette National Forest

Map Date: 12/5/2019

Document Path: M:\Denver_GIS\Projects\60539638_MidasGoldStibniteEIS\mxds\Vegetation\Species\HabitatPlots_20191118\Alternative1_Douglasia_idahoensis_v2.mxd (Updated by: MS 12/5/2019)

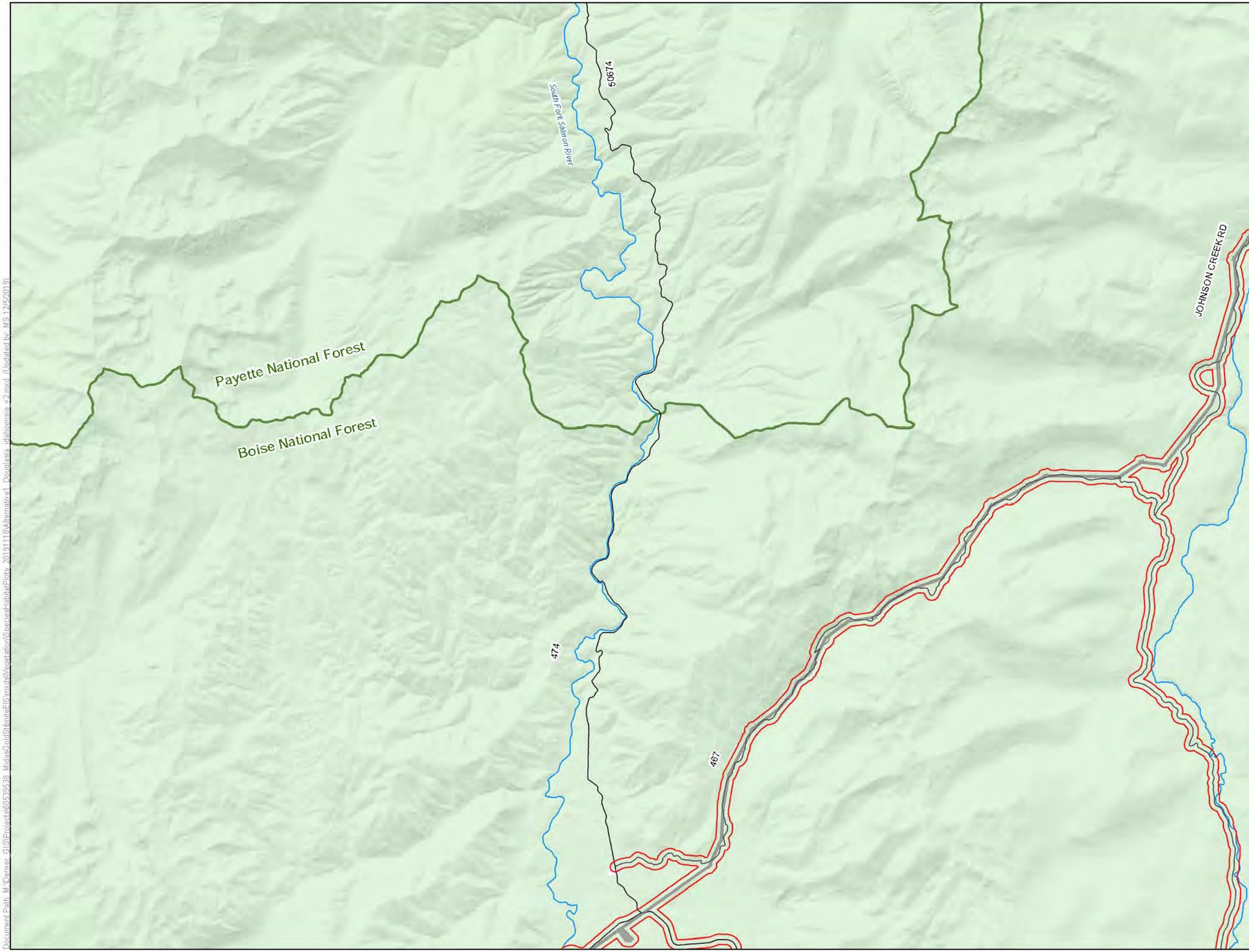

LEGEND

- Habitat Modeling Extent/Area of Potential Indirect Impacts

Project Components*

- Alternative 1 Project Feature

Other Features

- U.S. Forest Service
- Wilderness
- County
- Road
- Stream/River
- Lake/Reservoir

Surface Management Agency

- Private
- U.S. Forest Service

*Project Components are associated with Alternative 1

0 0.65 1.3 Miles

1 inch = 1.09 miles when printed at 11x17

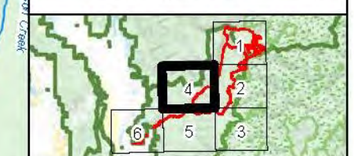

Douglasia idahoensis Habitat Alternative 1 Stibnite Gold Project Stibnite, ID

Base Layer: USGS The National Map: 3D Elevation Program. USGS Earth Resources Observation & Science (EROS) Center: GMTED2010. Data refreshed March, 2019.
Other Data Sources: Midas Gold; State of Idaho Geospatial Gateway (INSIDE Idaho); Boise National Forest; Payette National Forest

Map Date: 12/5/2019

Document Path: M:\Denver GIS\Projects\60539538_MidasGoldStibniteEIS\mxds\Vegetation\SpeciesHabitatPlots_20191118\Alternative1_Douglasia_idahoensis_v2.mxd (Updated by: MS 12/5/2019)

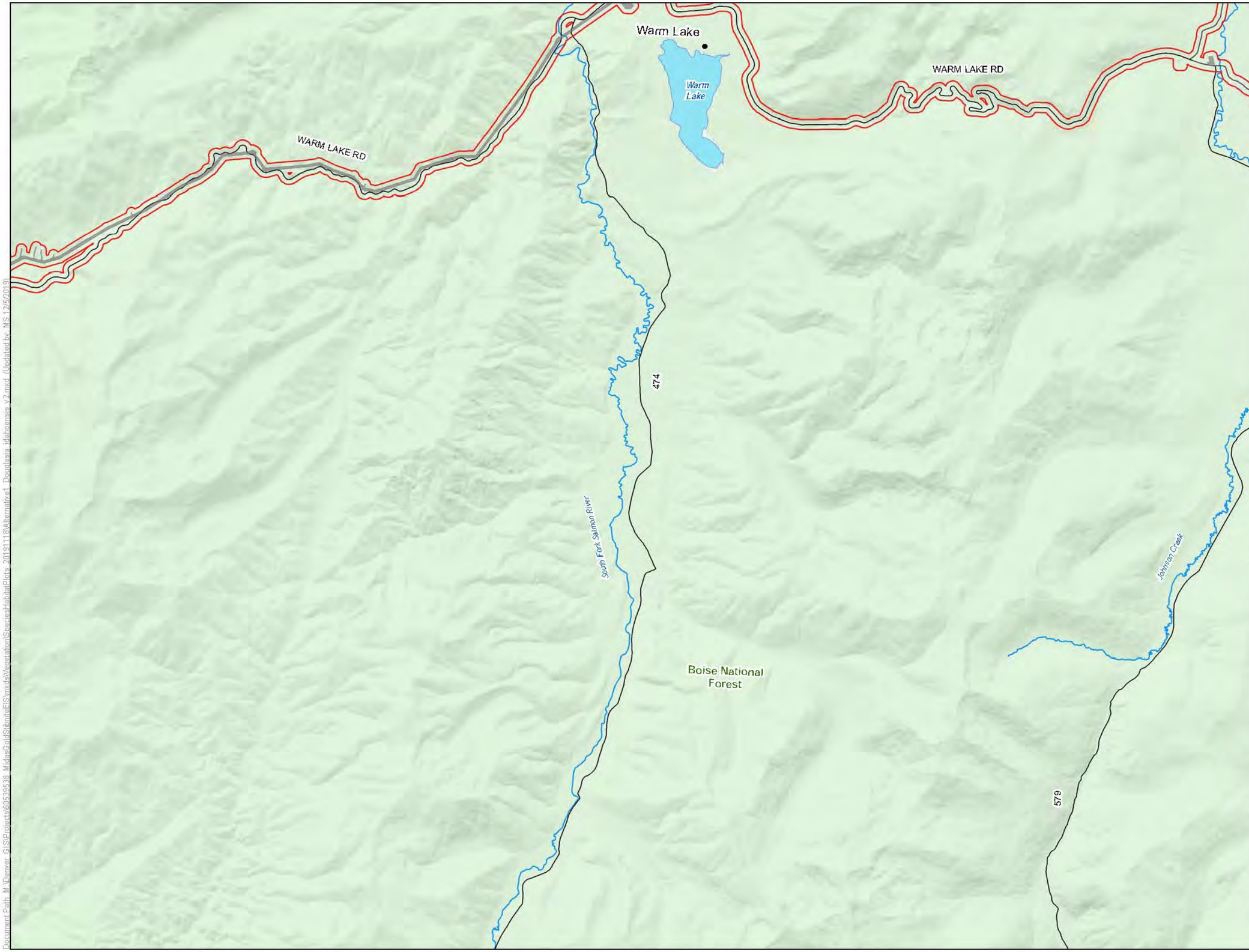

LEGEND

Habitat Modeling Extent/Area of Potential Indirect Impacts

Project Components*

Alternative 1 Project Feature

Other Features

U.S. Forest Service

Wilderness

County

Road

Stream/River

Lake/Reservoir

Surface Management Agency

U.S. Forest Service

*Project Components are associated with Alternative 1

0 0.65 1.3 Miles

1 inch = 1.09 miles when printed at 11x17

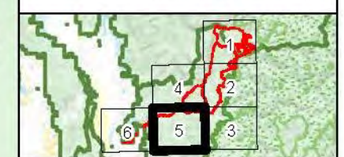

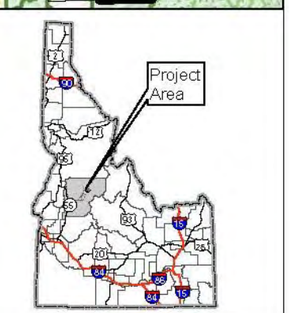

Douglasia idahoensis Habitat Alternative 1 Stibnite Gold Project Stibnite, ID

Base Layer: USGS The National Map: 3D Elevation Program. USGS Earth Resources Observation & Science (EROS) Center: GMTED2010. Data refreshed March, 2019.
Other Data Sources: Midas Gold; State of Idaho Geospatial Gateway (INSIDE Idaho); Boise National Forest; Payette National Forest

Map Date: 12/5/2019

Document Path: M:\Denver_GIS\Projects\60539538_MidasGold\StibniteEIS\mxds\Vegetation\SpeciesHabitatPlots_20191118\Alternative1_Douglasia_idahoensis_v2.mxd (Updated by: MS 12/5/2019)

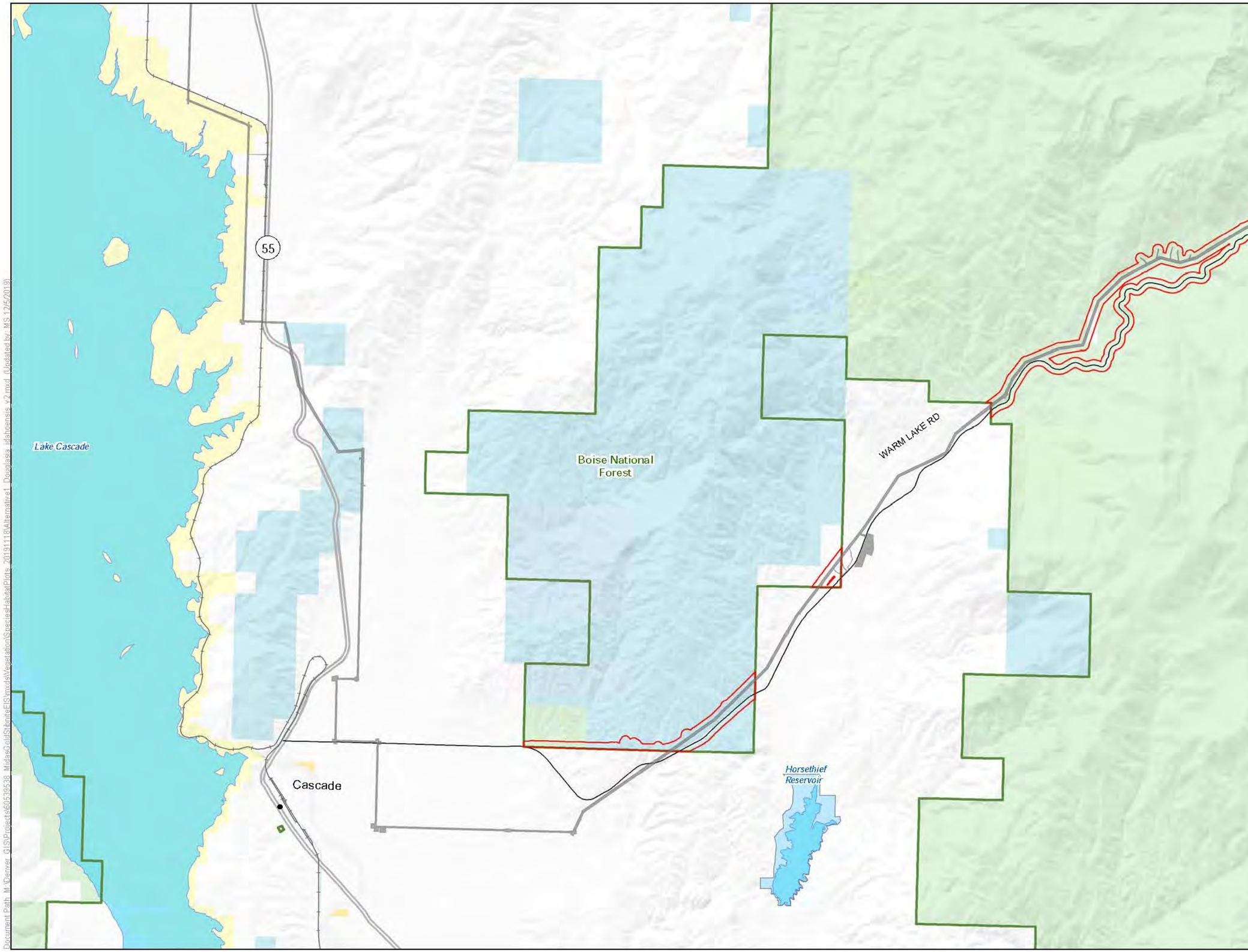

LEGEND

- Habitat Modeling Extent/Area of Potential Indirect Impacts

Project Components*

- Alternative 1 Project Feature

Other Features

- U.S. Forest Service
- Wilderness
- County
- Highway
- Road
- Stream/River
- Lake/Reservoir

Surface Management Agency

- Bureau of Land Management
- Bureau of Reclamation
- Private
- State
- State Fish and Game
- U.S. Forest Service

*Project Components are associated with Alternative 1

0 0.65 1.3 Miles

1 inch = 1.09 miles when printed at 11x17

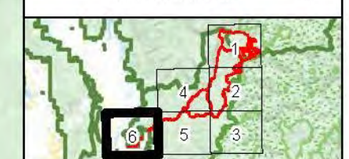

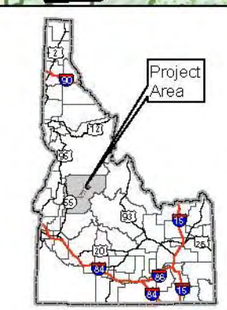

Douglasia idahoensis Habitat Alternative 1 Stibnite Gold Project Stibnite, ID

Base Layer: USGS The National Map: 3D Elevation Program. USGS Earth Resources Observation & Science (EROS) Center: GMTED2010. Data refreshed March, 2019.
Other Data Sources: Midas Gold; State of Idaho Geospatial Gateway (INSIDE Idaho); Boise National Forest; Payette National Forest

Map Date: 12/5/2019

Document Path: M:\Denver_GIS\Projects\60539538_MidasGold\Stibnite\EIS\mxds\Vegetation\Species\HabitatPlots_20191118\Alternative1_Douglasia_idahoensis_v2.mxd (Updated by: MS 12/5/2019)

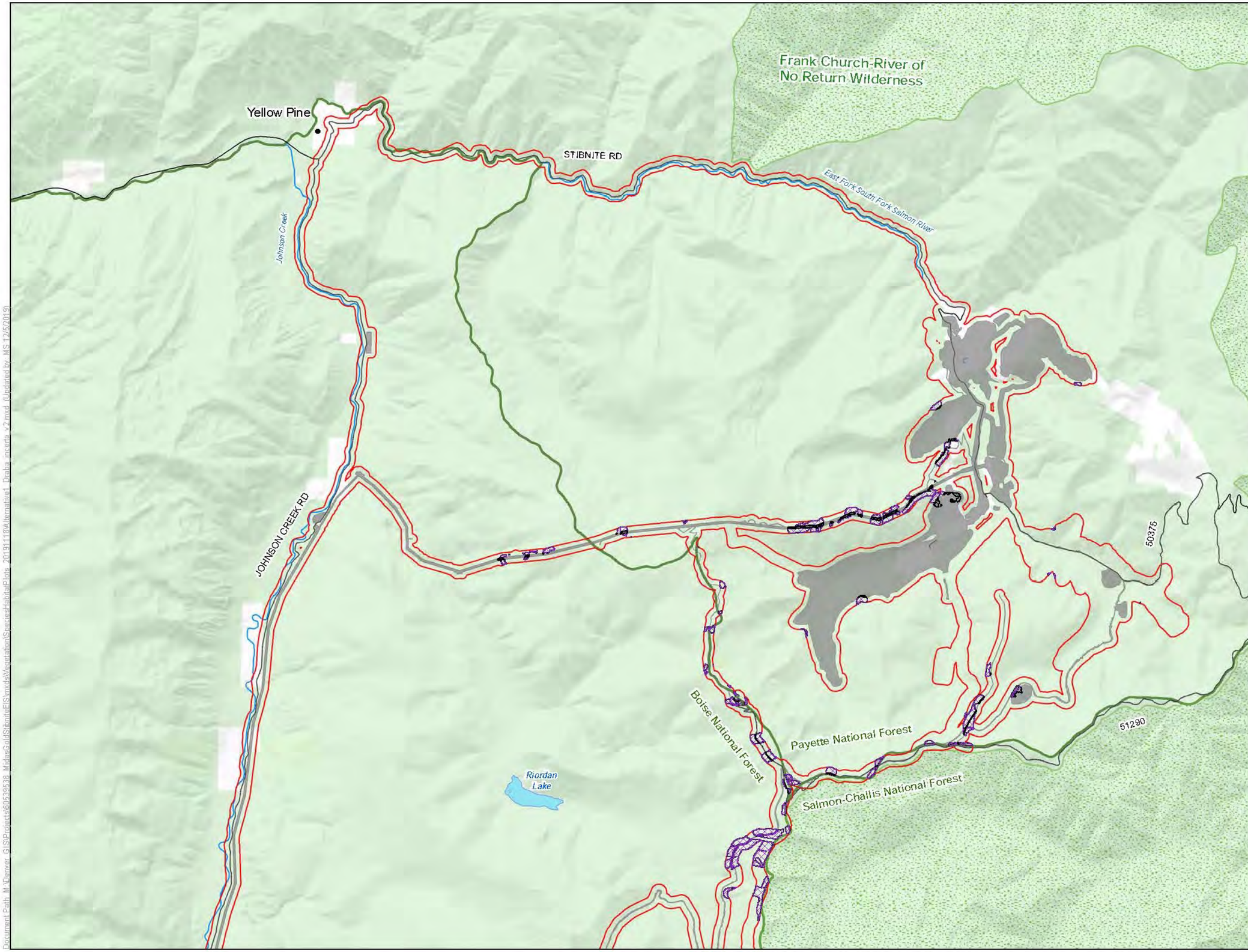

LEGEND

- Habitat Modeling Extent/Area of Potential Indirect Impacts
- Direct Impacts to Draba incerta Habitat
- Clearing of Tall Trees in Draba incerta Habitat for Transmission Line Operation
- Indirect Impacts to Draba incerta Habitat

Project Components*

- Alternative 1 Project Feature

Other Features

- U.S. Forest Service
- Wilderness
- County
- Road
- Stream/River
- Lake/Reservoir

Surface Management Agency

- Private
- U.S. Forest Service

*Project Components are associated with Alternative 1

0 0.65 1.3 Miles

1 inch = 1.09 miles when printed at 11x17

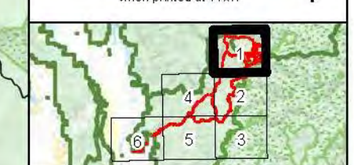

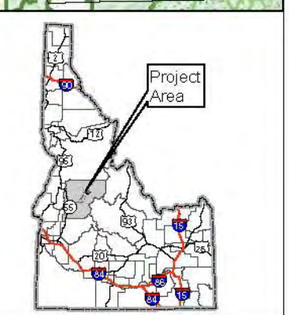

Draba incerta Habitat Alternative 1 Stibnite Gold Project Stibnite, ID

Base Layer: USGS The National Map: 3D Elevation Program. USGS Earth Resources Observation & Science (EROS) Center: GMTED2010. Data refreshed March, 2019.
Other Data Sources: Midas Gold; State of Idaho Geospatial Gateway (INSIDE Idaho); Boise National Forest; Payette National Forest

Map Date: 12/5/2019

Document Path: M:\Denver_GIS\Projects\60539538_MidasGoldStibniteEIS\mxds\Vegetation\Species\HabitatPlots_20191119\Alternative1_Draba_incerta_v2.mxd (Updated by MS 12/5/2019)

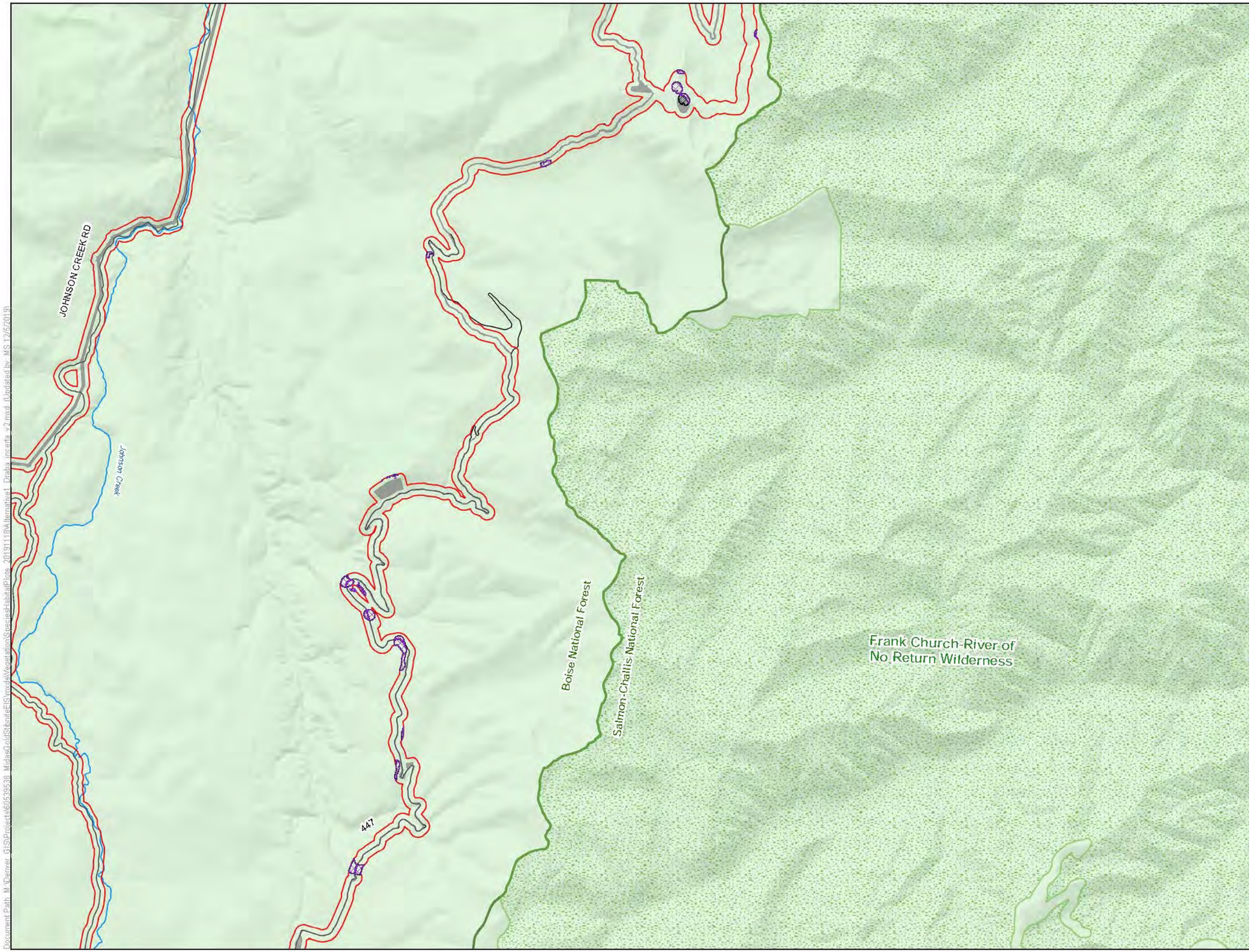

LEGEND

- Habitat Modeling Extent/Area of Potential Indirect Impacts
- Direct Impacts to Draba incerta Habitat
- Indirect Impacts to Draba incerta Habitat

Project Components*

- Alternative 1 Project Feature

Other Features

- U.S. Forest Service
- Wilderness
- County
- Road
- Stream/River
- Lake/Reservoir

Surface Management Agency

- U.S. Forest Service

*Project Components are associated with Alternative 1

0 0.65 1.3 Miles

1 inch = 1.09 miles when printed at 11x17

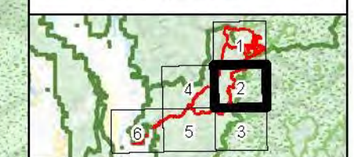

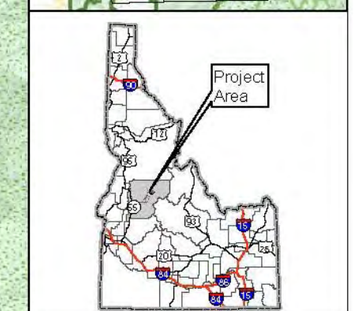

Draba incerta Habitat Alternative 1 Stibnite Gold Project Stibnite, ID

Base Layer: USGS The National Map: 3D Elevation Program. USGS Earth Resources Observation & Science (EROS) Center: GMTED2010. Data refreshed March, 2019.
Other Data Sources: Midas Gold; State of Idaho Geospatial Gateway (INSIDE Idaho); Boise National Forest; Payette National Forest

Map Date: 12/5/2019

Document Path: M:\Denver_GIS\Projects\60539538_MidasGoldStibniteEIS\mxd\Vegetation\StorageHabitatPlots_20191118\Alternative1_Draba incerta_v2.mxd (Updated by: MS 12/5/2019)

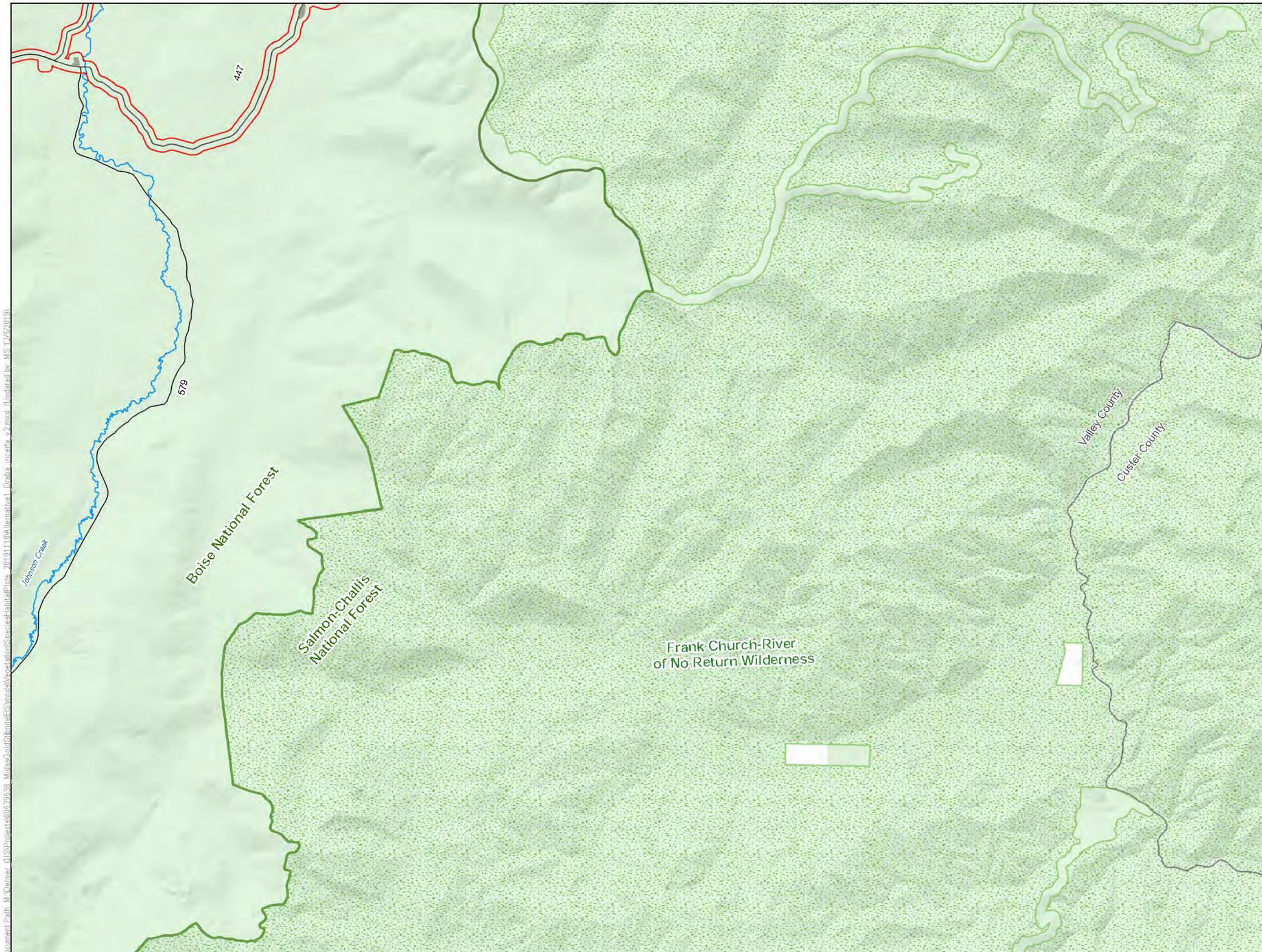

LEGEND

- Habitat Modeling Extent/Area of Potential Indirect Impacts

Project Components*

- Alternative 1 Project Feature

Other Features

- U.S. Forest Service
- Wilderness
- County
- Road
- Stream/River
- Lake/Reservoir

Surface Management Agency

- Private
- U.S. Forest Service

*Project Components are associated with Alternative 1

0 0.65 1.3 Miles

1 inch = 1.09 miles when printed at 11x17

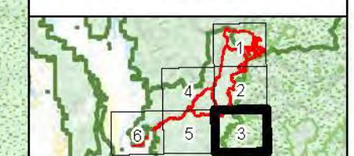

Draba incerta Habitat Alternative 1 Stibnite Gold Project Stibnite, ID

Base Layer: USGS The National Map: 3D Elevation Program. USGS Earth Resources Observation & Science (EROS) Center: GMTED2010. Date refreshed March, 2019.
Other Data Sources: Midas Gold; State of Idaho Geospatial Gateway (INSIDE Idaho); Boise National Forest; Payette National Forest

Map Date: 12/5/2019

Document Path: M:\Denver_GIS\Projects\60539638_MidasGold\Stibnite\EIS\mxd\Vegetation\SpeciesHabitat\Plots_20191112\Alternative1_Draba incerta v2.mxd (Updated by: MS 12/5/2019)

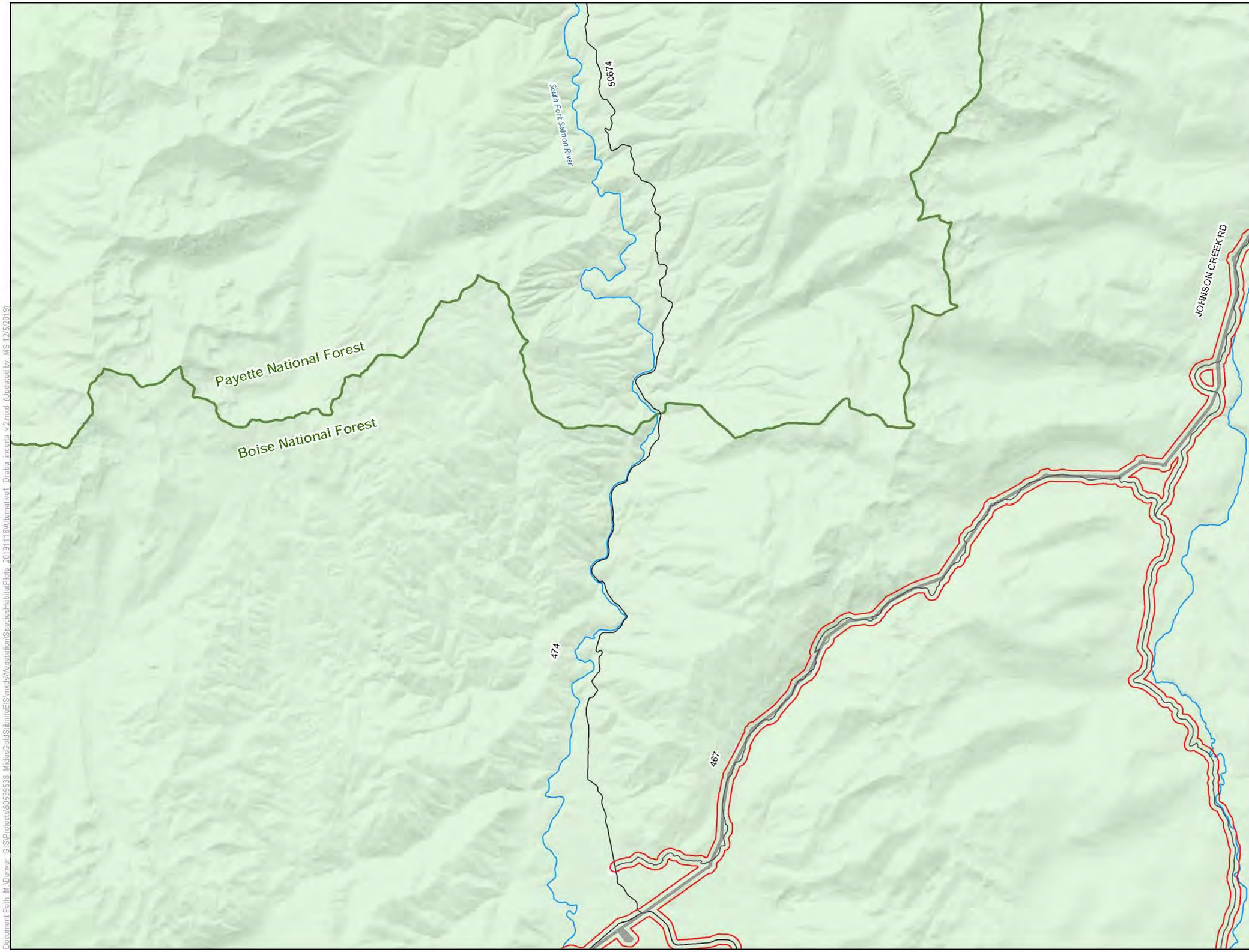

LEGEND

Habitat Modeling Extent/Area of Potential Indirect Impacts

Project Components*

Alternative 1 Project Feature

Other Features

U.S. Forest Service

Wilderness

County

Road

Stream/River

Lake/Reservoir

Surface Management Agency

Private

U.S. Forest Service

*Project Components are associated with Alternative 1

0 0.65 1.3 Miles

1 inch = 1.09 miles when printed at 11x17

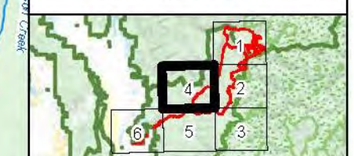

Draba incerta
Habitat Alternative 1
Stibnite Gold Project
Stibnite, ID

Base Layer: USGS The National Map: 3D Elevation Program. USGS Earth Resources Observation & Science (EROS) Center: GMTED2010. Data refreshed March, 2019.
Other Data Sources: Midas Gold; State of Idaho Geospatial Gateway (INSIDE Idaho); Boise National Forest; Payette National Forest

Map Date: 12/5/2019

Document Path: M:\Denver GIS\Projects\60539538_MidasGoldStibniteEIS\mxds\Vegetation\SpeciesHabitatPlots_20191118\Alternative1_Draba incerta v2.mxd (Updated by MS 12/5/2019)

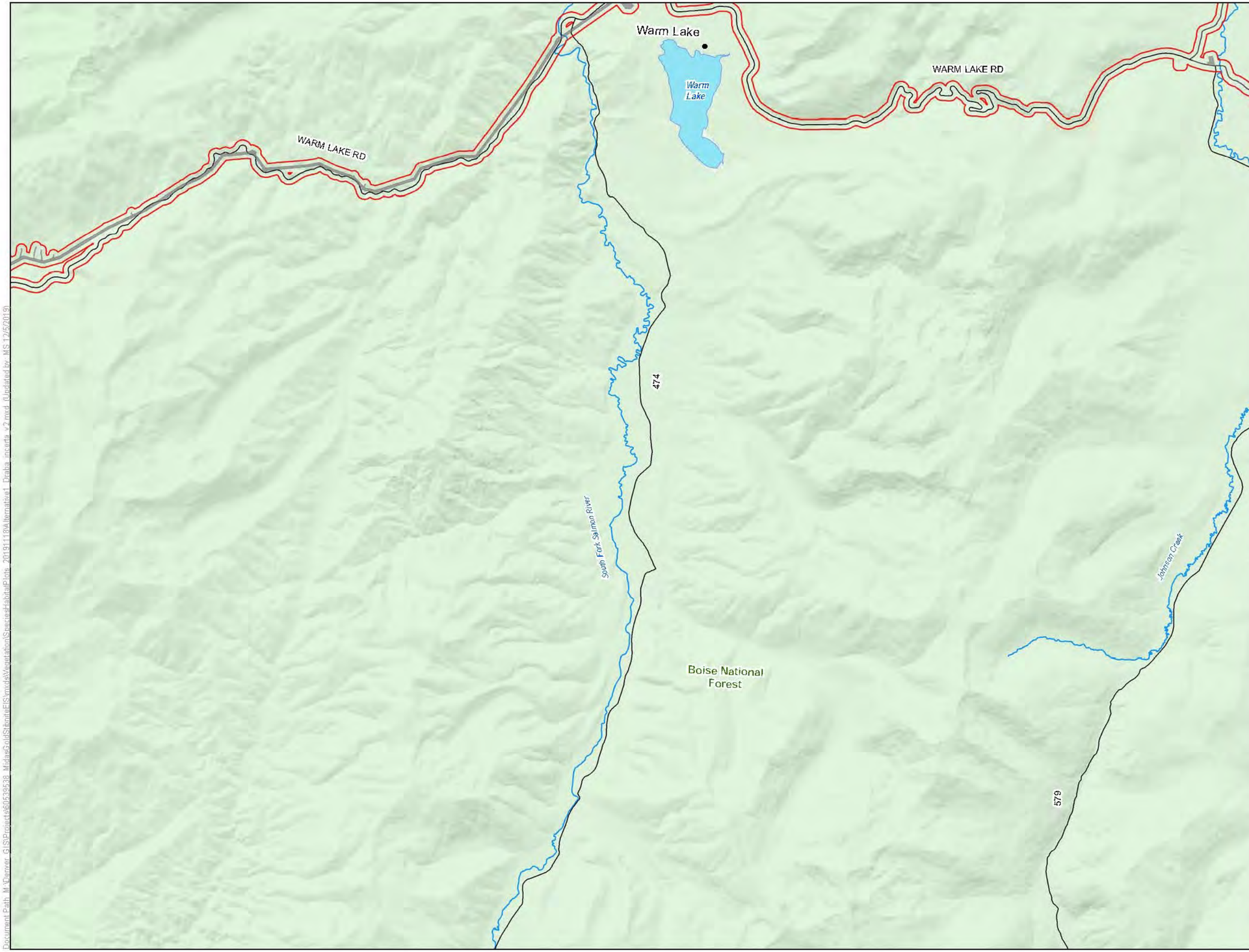

LEGEND

Habitat Modeling Extent/Area of Potential Indirect Impacts

Project Components*

Alternative 1 Project Feature

Other Features

U.S. Forest Service

Wilderness

County

Road

Stream/River

Lake/Reservoir

Surface Management Agency

U.S. Forest Service

*Project Components are associated with Alternative 1

0 0.65 1.3 Miles

1 inch = 1.09 miles when printed at 11x17

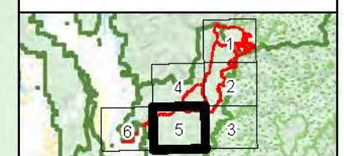

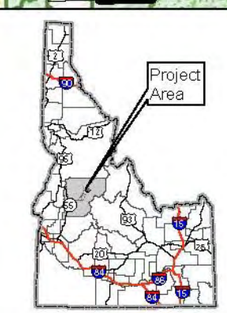

Draba incerta Habitat Alternative 1 Stibnite Gold Project Stibnite, ID

Base Layer: USGS The National Map: 3D Elevation Program. USGS Earth Resources Observation & Science (EROS) Center: GMTED2010. Data refreshed March, 2019.
Other Data Sources: Midas Gold; State of Idaho Geospatial Gateway (INSIDE Idaho); Boise National Forest; Payette National Forest

Map Date: 12/5/2019

Document Path: M:\Denver_GIS\Projects\60539538_MidasGold\StibniteEIS\mxds\Vegetation\SpeciesHabitat\Plots_20191118\Alternative1_Draba_incerta_v2.mxd (Updated by MS 12/5/2019)

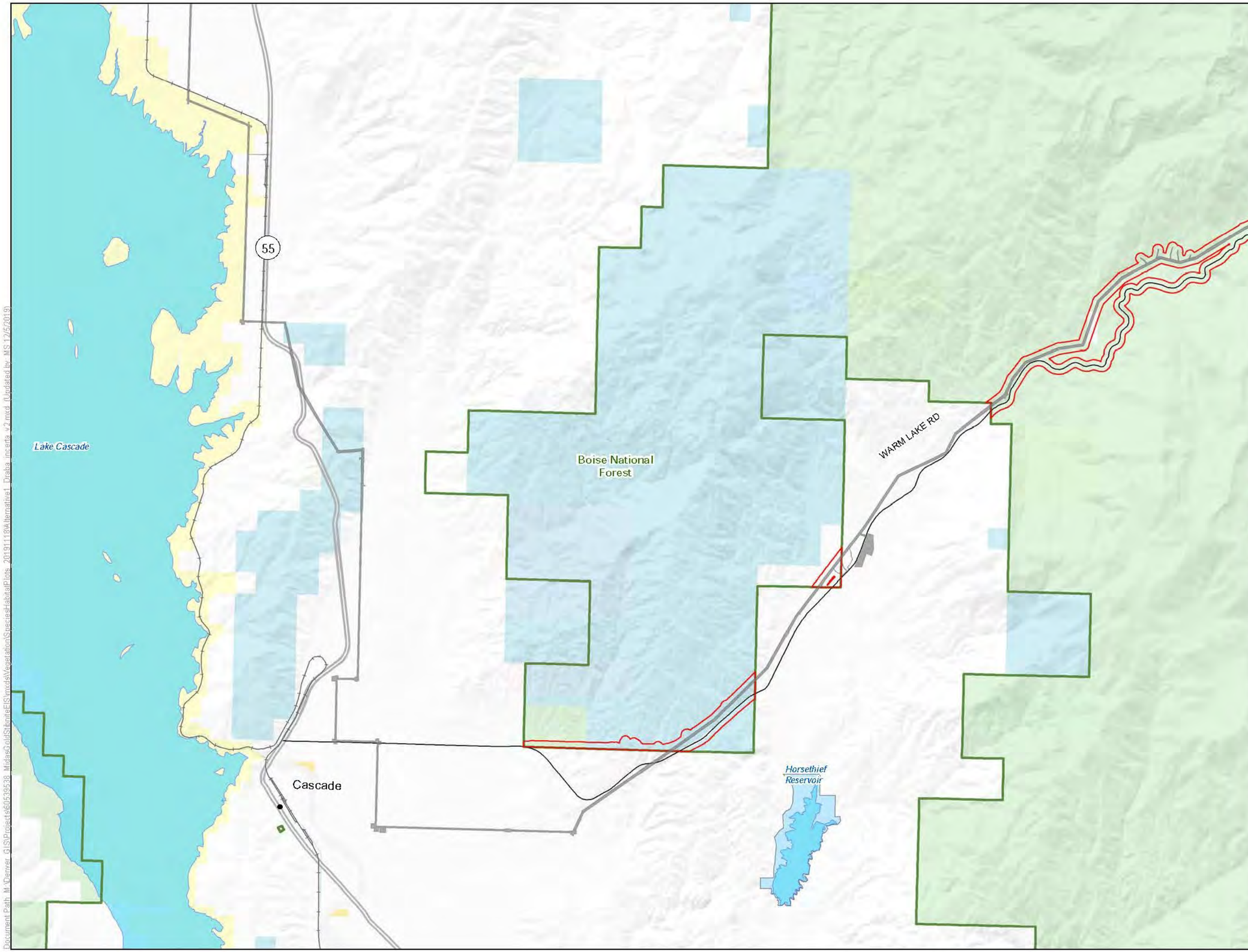

LEGEND

- Habitat Modeling Extent/Area of Potential Indirect Impacts

Project Components*

- Alternative 1 Project Feature

Other Features

- U.S. Forest Service
- Wilderness
- County
- Highway
- Road
- Stream/River
- Lake/Reservoir

Surface Management Agency

- Bureau of Land Management
- Bureau of Reclamation
- Private
- State
- State Fish and Game
- U.S. Forest Service

*Project Components are associated with Alternative 1

0 0.65 1.3 Miles

1 inch = 1.09 miles when printed at 11x17

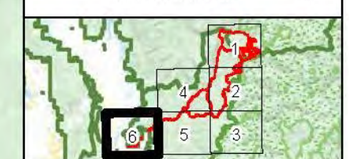

Draba incerta Habitat Alternative 1 Stibnite Gold Project Stibnite, ID

Base Layer: USGS The National Map: 3D Elevation Program. USGS Earth Resources Observation & Science (EROS) Center: GMTED2010. Data refreshed March, 2019.
Other Data Sources: Midas Gold; State of Idaho Geospatial Gateway (INSIDE Idaho); Boise National Forest; Payette National Forest

Map Date: 12/5/2019

Document Path: M:\Denver_GIS\Projects\60539538_MidasGold\StibniteEIS\mxds\Vegetation\SpeciesHabitatPlots_20191118\Alternative1_Draba_incerta_v2.mxd (Updated by: MS 12/5/2019)

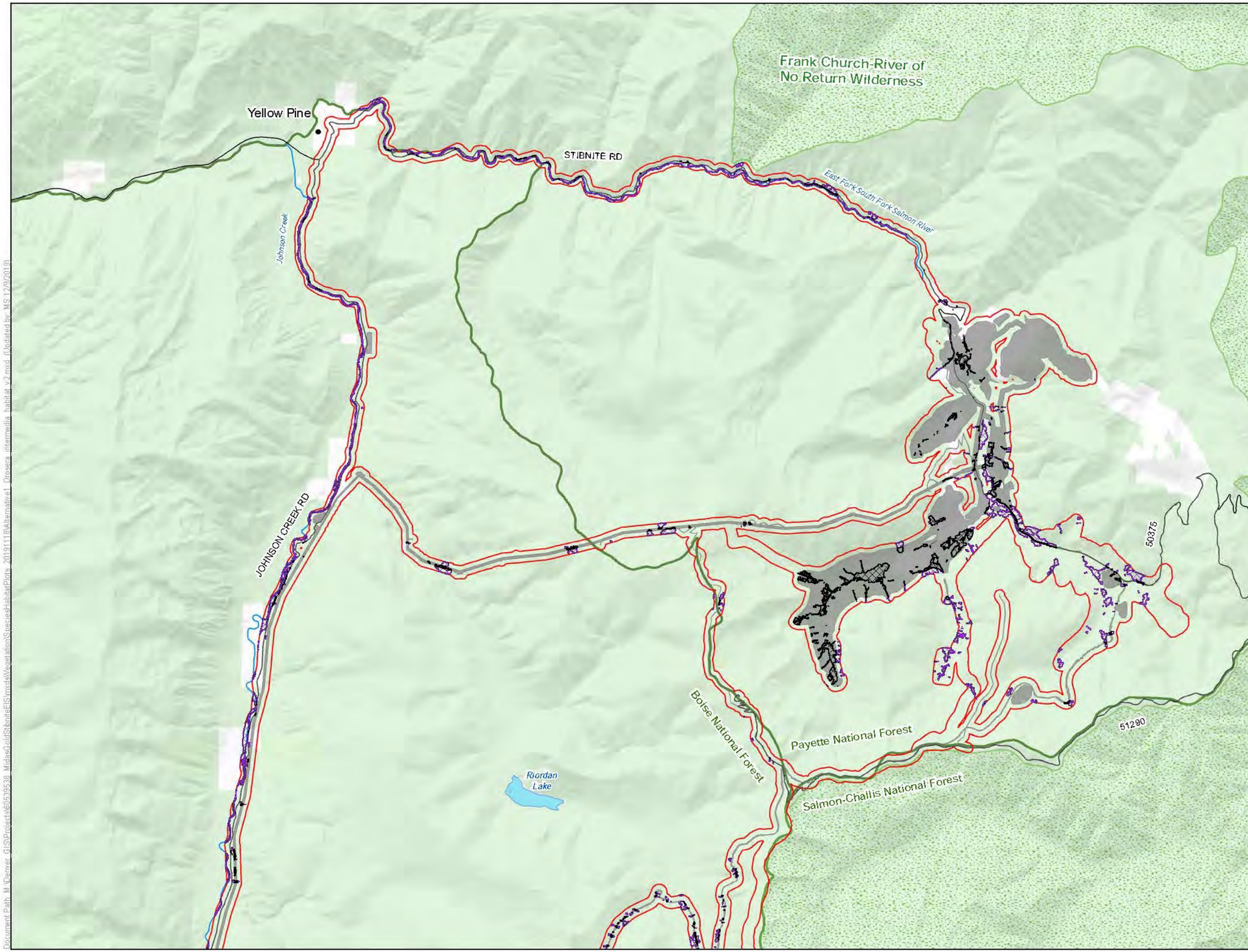

LEGEND

- Habitat Modeling Extent/Area of Potential Indirect Impacts
- Direct Impacts to Drosera intermedia Habitat
- Clearing of Tall Trees in Drosera intermedia Habitat for Transmission Line Operation
- Indirect Impacts to Drosera intermedia Habitat

Project Components*

- Alternative 1 Project Feature

Other Features

- U.S. Forest Service
- Wilderness
- County
- Road
- Stream/River
- Lake/Reservoir

Surface Management Agency

- Private
- U.S. Forest Service

*Project Components are associated with Alternative 1

0 0.65 1.3 Miles

1 inch = 1.09 miles when printed at 11x17

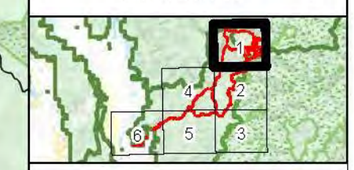

Drosera intermedia Habitat Alternative 1 Stibnite Gold Project Stibnite, ID

Base Layer: USGS The National Map: 3D Elevation Program. USGS Earth Resources Observation & Science (EROS) Center: GMTED2010. Data refreshed March, 2019.
Other Data Sources: Midas Gold; State of Idaho Geospatial Gateway (INSIDE Idaho); Boise National Forest; Payette National Forest

Map Date: 12/9/2019

Document Path: M:\Denver_GIS\Projects\60539538_MidasGold\Stibnite\EIS\mxd\Vegetation\Species\HabitatPlots_20191118\Alternative1_Drosera_intermedia_habitat_v2.mxd (Updated by MS 12/9/2019)

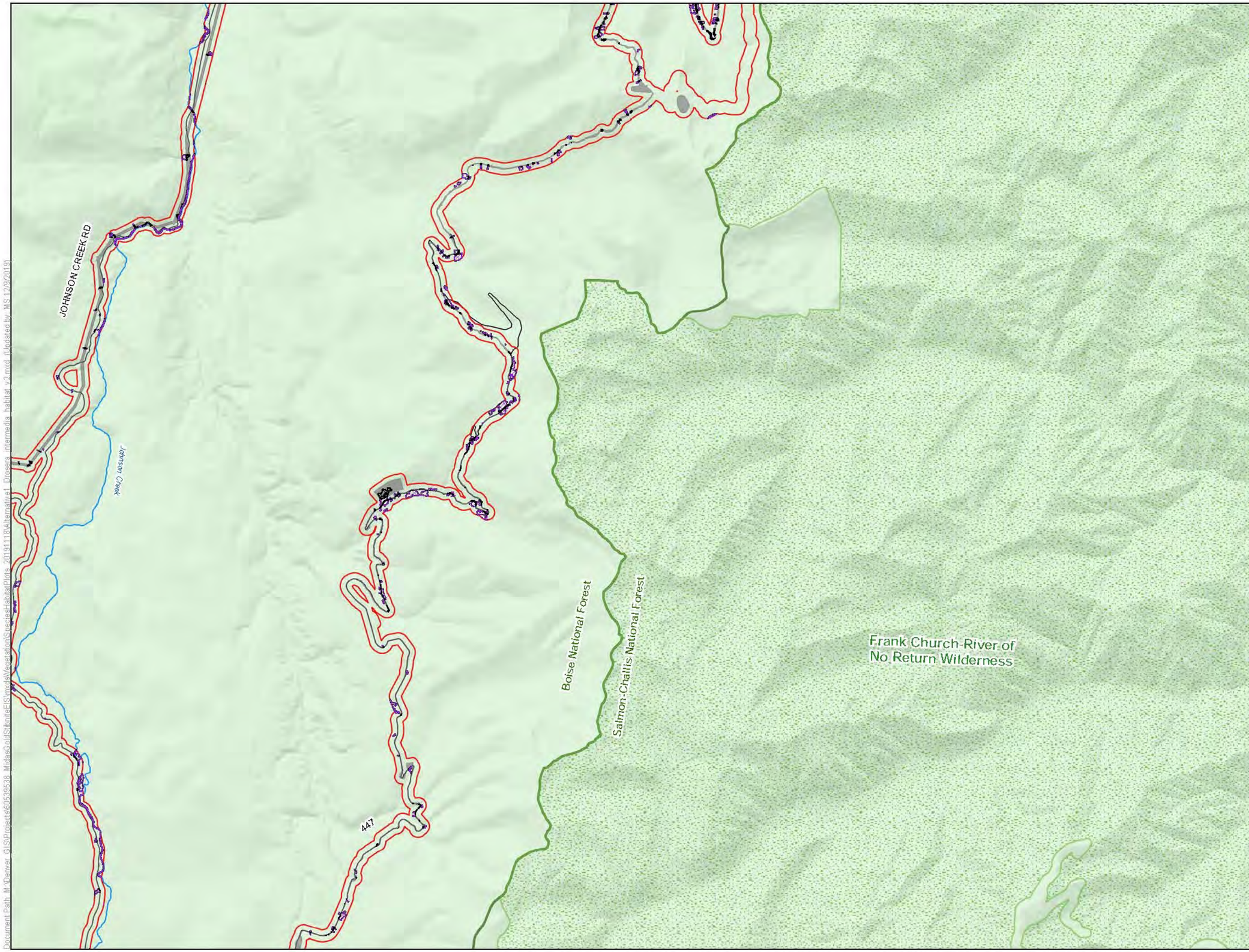

LEGEND

- Habitat Modeling Extent/Area of Potential Indirect Impacts
- Direct Impacts to Drosera intermedia Habitat
- Clearing of Tall Trees in Drosera intermedia Habitat for Transmission Line Operation
- Indirect Impacts to Drosera intermedia Habitat

Project Components*

- Alternative 1 Project Feature

Other Features

- U.S. Forest Service
- Wilderness
- County
- Road
- Stream/River
- Lake/Reservoir

Surface Management Agency

- U.S. Forest Service

*Project Components are associated with Alternative 1

0 0.65 1.3 Miles

1 inch = 1.09 miles when printed at 11x17

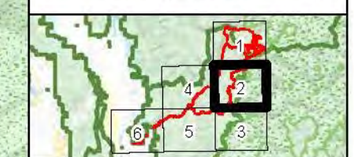

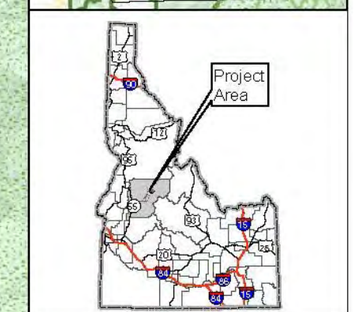

Drosera intermedia Habitat Alternative 1 Stibnite Gold Project Stibnite, ID

Base Layer: USGS The National Map: 3D Elevation Program. USGS Earth Resources Observation & Science (EROS) Center: GMTED2010. Data refreshed March, 2019.
Other Data Sources: Midas Gold; State of Idaho Geospatial Gateway (INSIDE Idaho); Boise National Forest; Payette National Forest

Map Date: 12/9/2019

Document Path: M:\Denver_GIS\Projects\60539538_MidasGoldStibniteEIS\mxd\Vegetation\Species\HabitatPlots_20191118\Alternative1_Drosera_intermedia_habitat_v2.mxd (Updated by MS 12/9/2019)

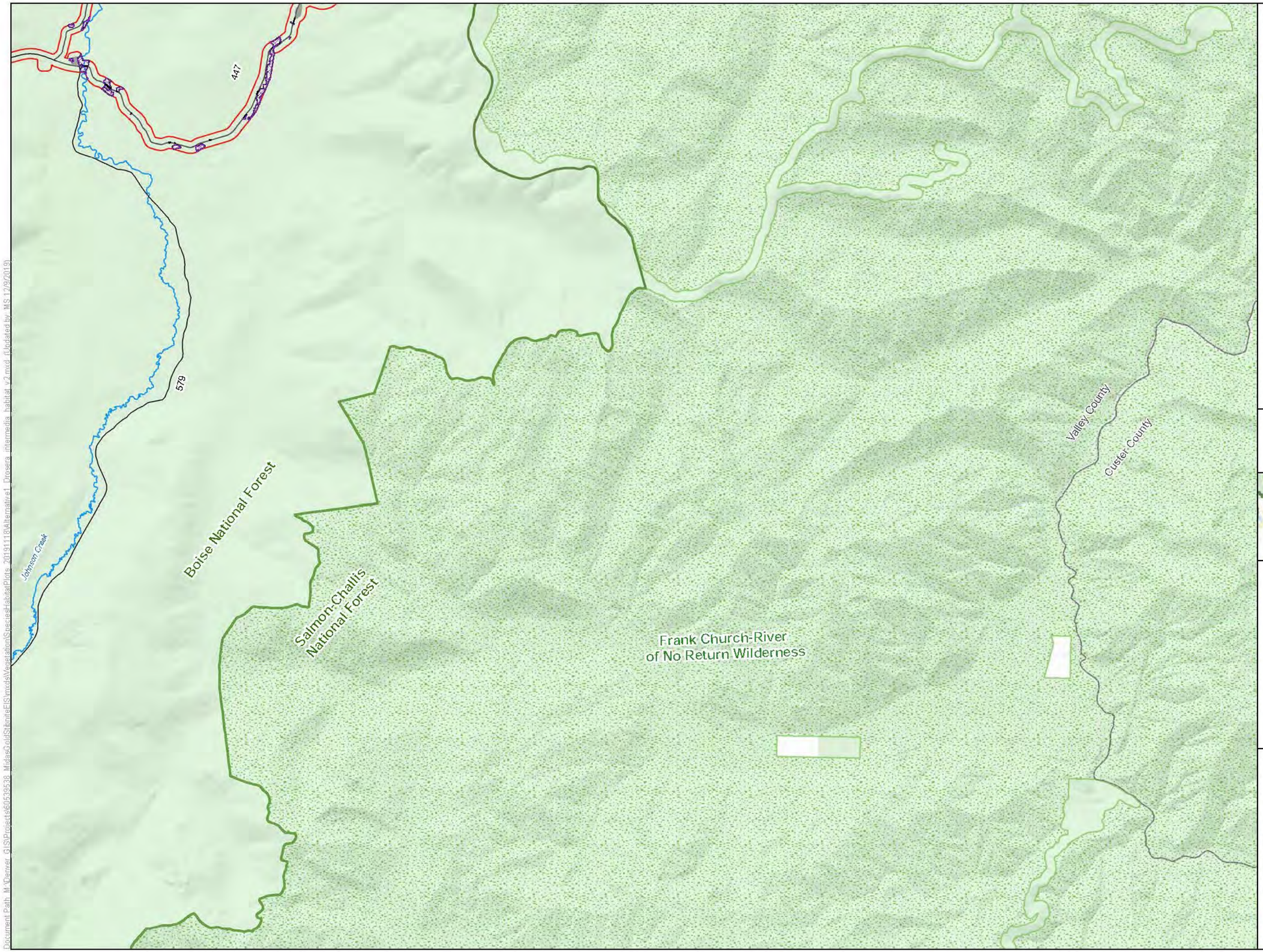

LEGEND

- Habitat Modeling Extent/Area of Potential Indirect Impacts
- Direct Impacts to Drosera intermedia Habitat
- Indirect Impacts to Drosera intermedia Habitat

Project Components*

- Alternative 1 Project Feature

Other Features

- U.S. Forest Service
- Wilderness
- County
- Road
- Stream/River
- Lake/Reservoir

Surface Management Agency

- Private
- U.S. Forest Service

*Project Components are associated with Alternative 1

0 0.65 1.3 Miles

1 inch = 1.09 miles when printed at 11x17

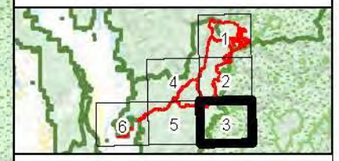

Drosera intermedia Habitat Alternative 1 Stibnite Gold Project Stibnite, ID

Base Layer: USGS The National Map: 3D Elevation Program. USGS Earth Resources Observation & Science (EROS) Center: GMTED2010. Data refreshed March, 2019.
Other Data Sources: Midas Gold; State of Idaho Geospatial Gateway (INSIDE Idaho); Boise National Forest; Payette National Forest

Map Date: 12/9/2019

Document Path: M:\Denver_GIS\Projects\60539638_MidasGoldStibniteEIS\mxds\Vegetation\Species\HabitatPlots_20191118\Alternative1_Drosera_intermedia_habitat_v2.mxd (Updated by MS 12/9/2019)

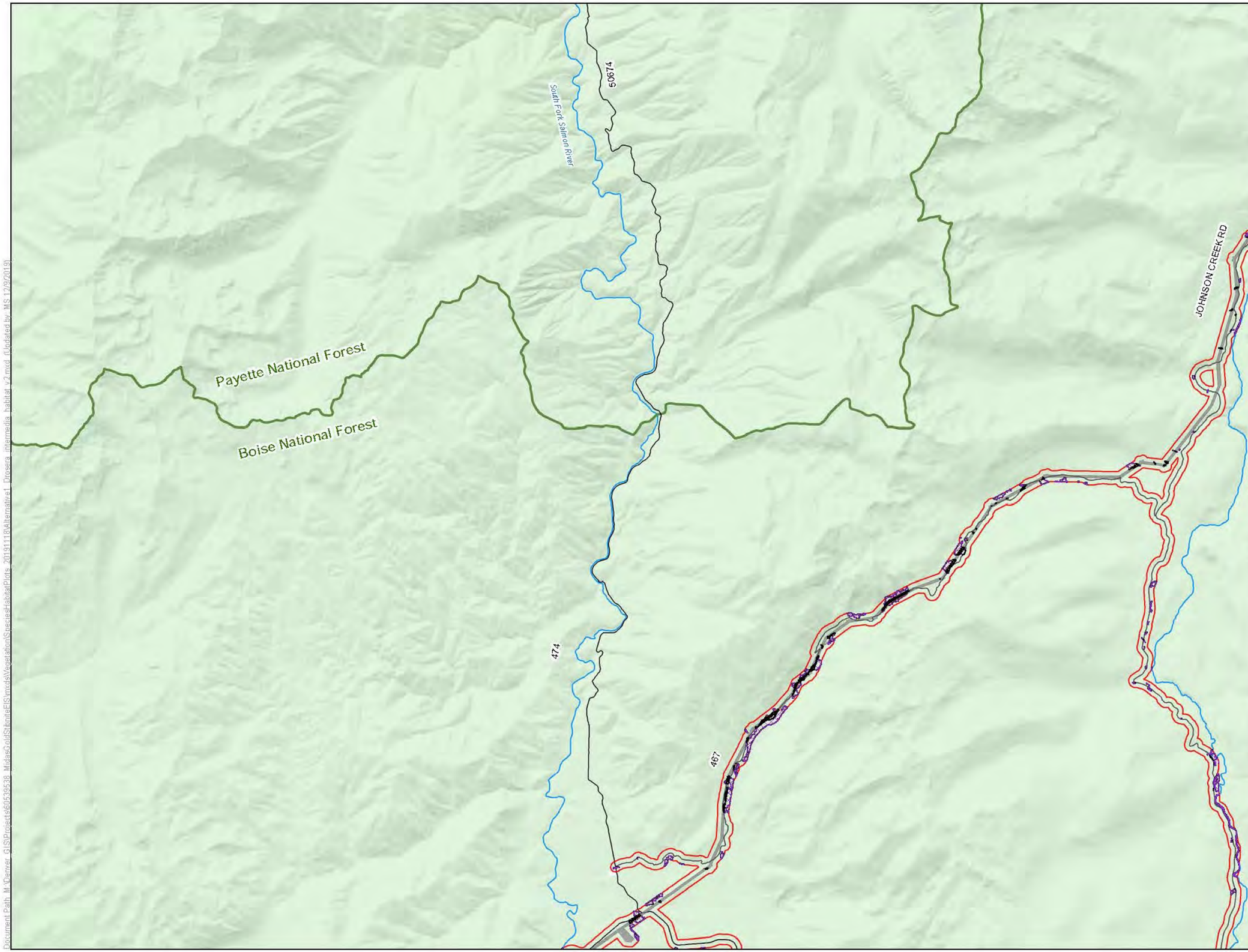

LEGEND

- Habitat Modeling Extent/Area of Potential Indirect Impacts
- Direct Impacts to Drosera intermedia Habitat
- Clearing of Tall Trees in Drosera intermedia Habitat for Transmission Line Operation
- Indirect Impacts to Drosera intermedia Habitat

Project Components*

- Alternative 1 Project Feature

Other Features

- U.S. Forest Service
- Wilderness
- County
- Road
- Stream/River
- Lake/Reservoir

Surface Management Agency

- Private
- U.S. Forest Service

*Project Components are associated with Alternative 1

0 0.65 1.3 Miles

1 inch = 1.09 miles when printed at 11x17

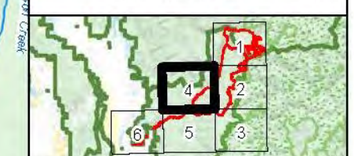

Drosera intermedia Habitat Alternative 1 Stibnite Gold Project Stibnite, ID

Base Layer: USGS The National Map: 3D Elevation Program. USGS Earth Resources Observation & Science (EROS) Center: GMTED2010. Date refreshed March, 2019.
Other Data Sources: Midas Gold; State of Idaho Geospatial Gateway (INSIDE Idaho); Boise National Forest; Payette National Forest

Map Date: 12/9/2019

Document Path: M:\Denver_GIS\Projects\60539538_MidasGold\StibniteEIS\mxds\Vegetation\SpeciesHabitat\Plots_20191118\Alternative1_Drosera_intermedia_habitat_v2.mxd (Updated by MS 12/9/2019)

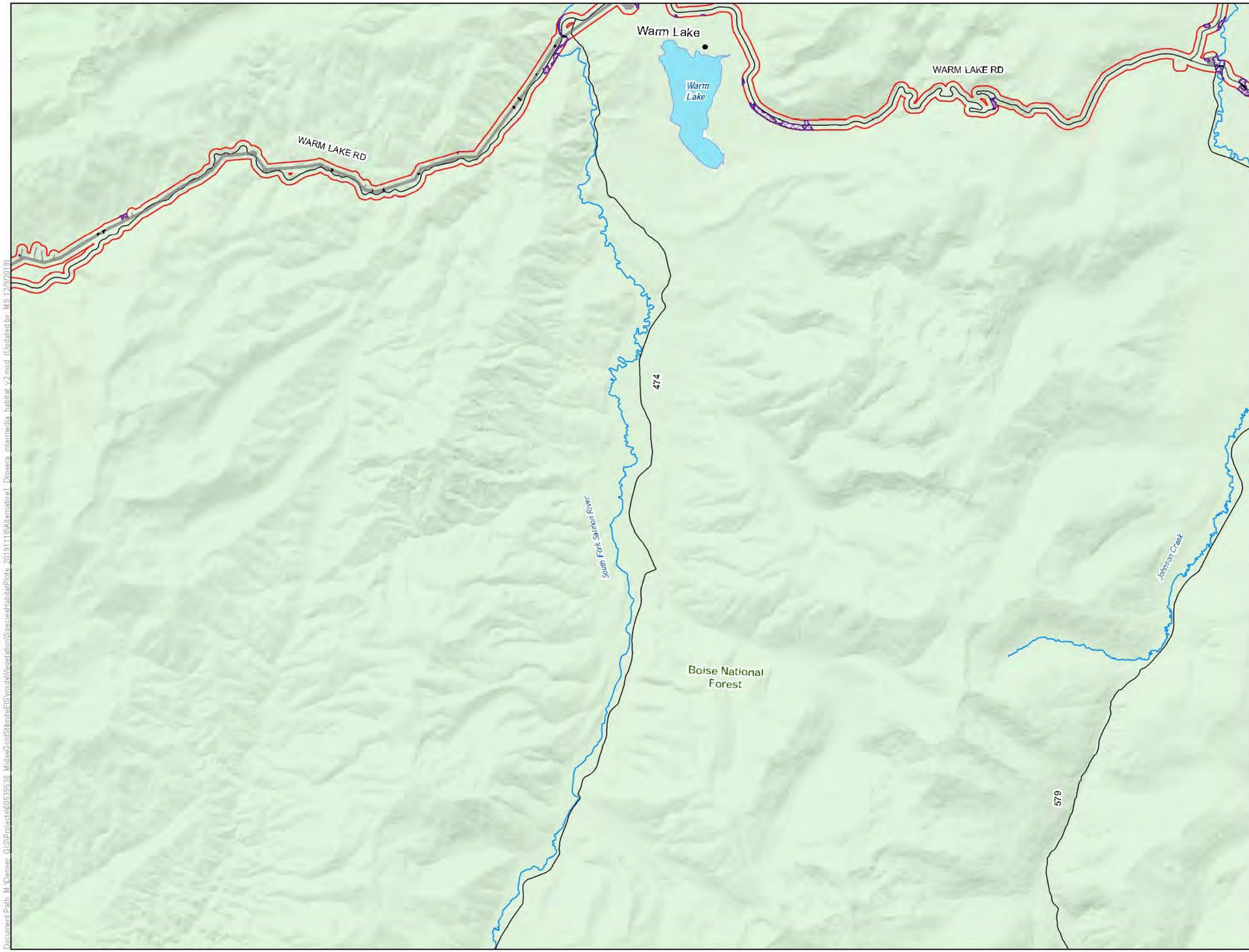

LEGEND

- Habitat Modeling Extent/Area of Potential Indirect Impacts
- Direct Impacts to Drosera intermedia Habitat
- Clearing of Tall Trees in Drosera intermedia Habitat for Transmission Line Operation
- Indirect Impacts to Drosera intermedia Habitat

Project Components*

- Alternative 1 Project Feature

Other Features

- U.S. Forest Service
- Wilderness
- County
- Road
- Stream/River
- Lake/Reservoir

Surface Management Agency

- U.S. Forest Service

*Project Components are associated with Alternative 1

0 0.65 1.3 Miles

1 inch = 1.09 miles when printed at 11x17

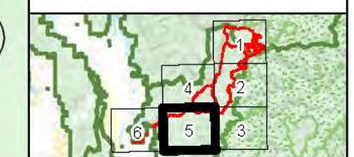

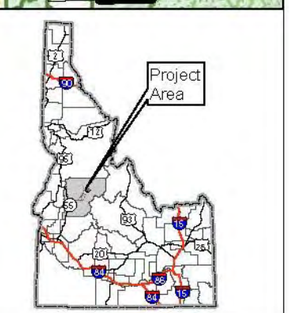

Drosera intermedia Habitat Alternative 1 Stibnite Gold Project Stibnite, ID

Base Layer: USGS The National Map: 3D Elevation Program. USGS Earth Resources Observation & Science (EROS) Center: GMTED2010. Date refreshed March, 2019.
Other Data Sources: Midas Gold; State of Idaho Geospatial Gateway (INSIDE Idaho); Boise National Forest; Payette National Forest

Map Date: 12/9/2019

Document Path: M:\Denver_GIS\Projects\60539538_MidasGold\StibniteEIS\mxds\Vegetation\SpeciesHabitatPlots_20191118\Alternative1_Drosera_intermedia_habitat_v2.mxd (Updated by MS 12/9/2019)

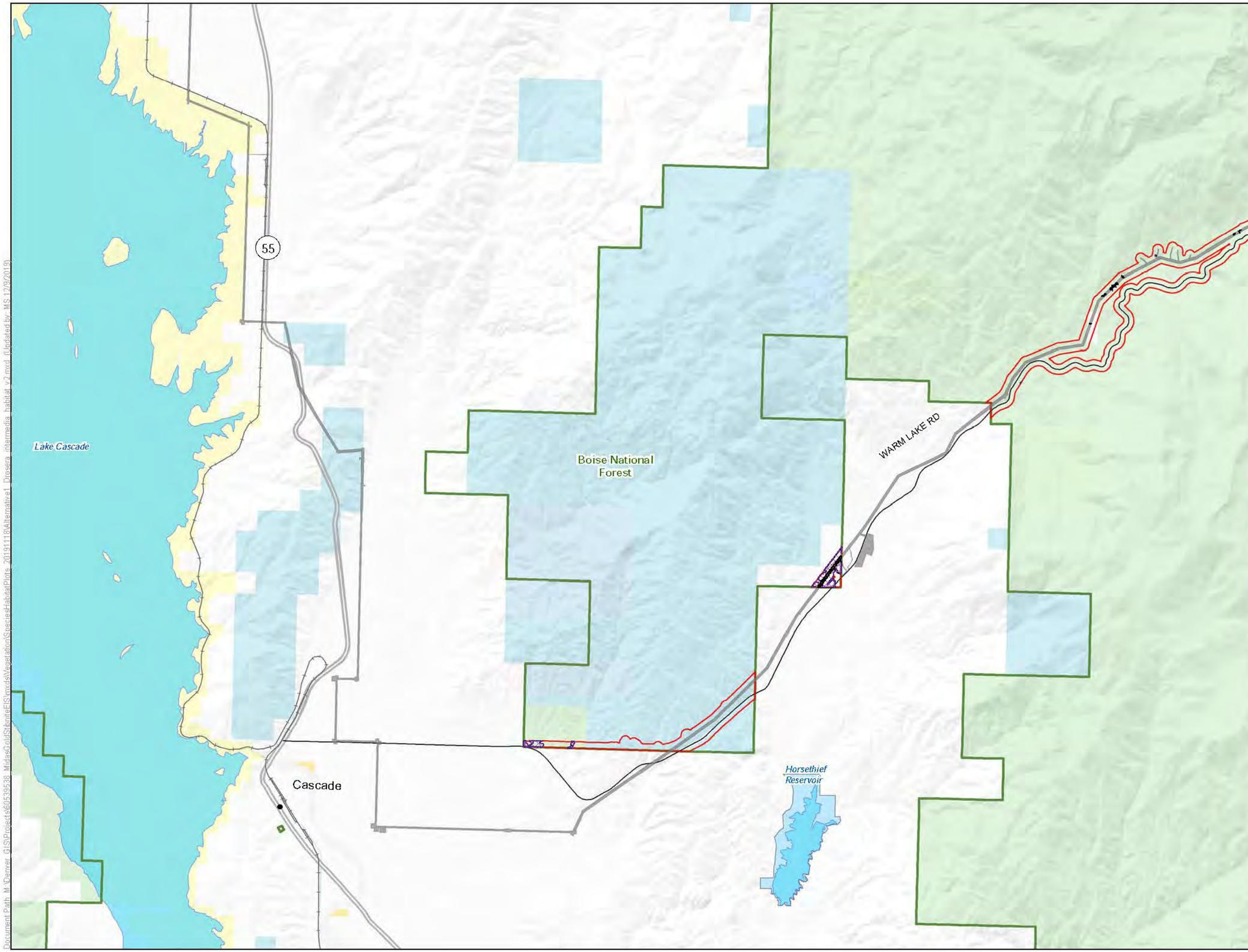

LEGEND

- Habitat Modeling Extent/Area of Potential Indirect Impacts
- Direct Impacts to Drosera intermedia Habitat
- Clearing of Tall Trees in Drosera intermedia Habitat for Transmission Line Operation
- Indirect Impacts to Drosera intermedia Habitat

Project Components*

- Alternative 1 Project Feature

Other Features

- U.S. Forest Service
- Wilderness
- County
- Highway
- Road
- Stream/River
- Lake/Reservoir

Surface Management Agency

- Bureau of Land Management
- Bureau of Reclamation
- Private
- State
- State Fish and Game
- U.S. Forest Service

*Project Components are associated with Alternative 1

0 0.65 1.3 Miles

1 inch = 1.09 miles when printed at 11x17

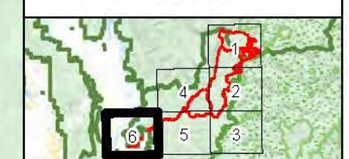

Drosera intermedia Habitat Alternative 1 Stibnite Gold Project Stibnite, ID

Base Layer: USGS The National Map: 3D Elevation Program. USGS Earth Resources Observation & Science (EROS) Center: GMTED2010. Data refreshed March, 2019.
Other Data Sources: Midas Gold; State of Idaho Geospatial Gateway (INSIDE Idaho); Boise National Forest; Payette National Forest

Map Date: 12/9/2019

Document Path: M:\Denver_GIS\Projects\60539538_MidasGoldStibniteEIS\mxds\Vegetation\SpeciesHabitatPlots_20191118\Alternative1_Drosera_intermedia_habitat_v2.mxd (Updated by MS 12/9/2019)

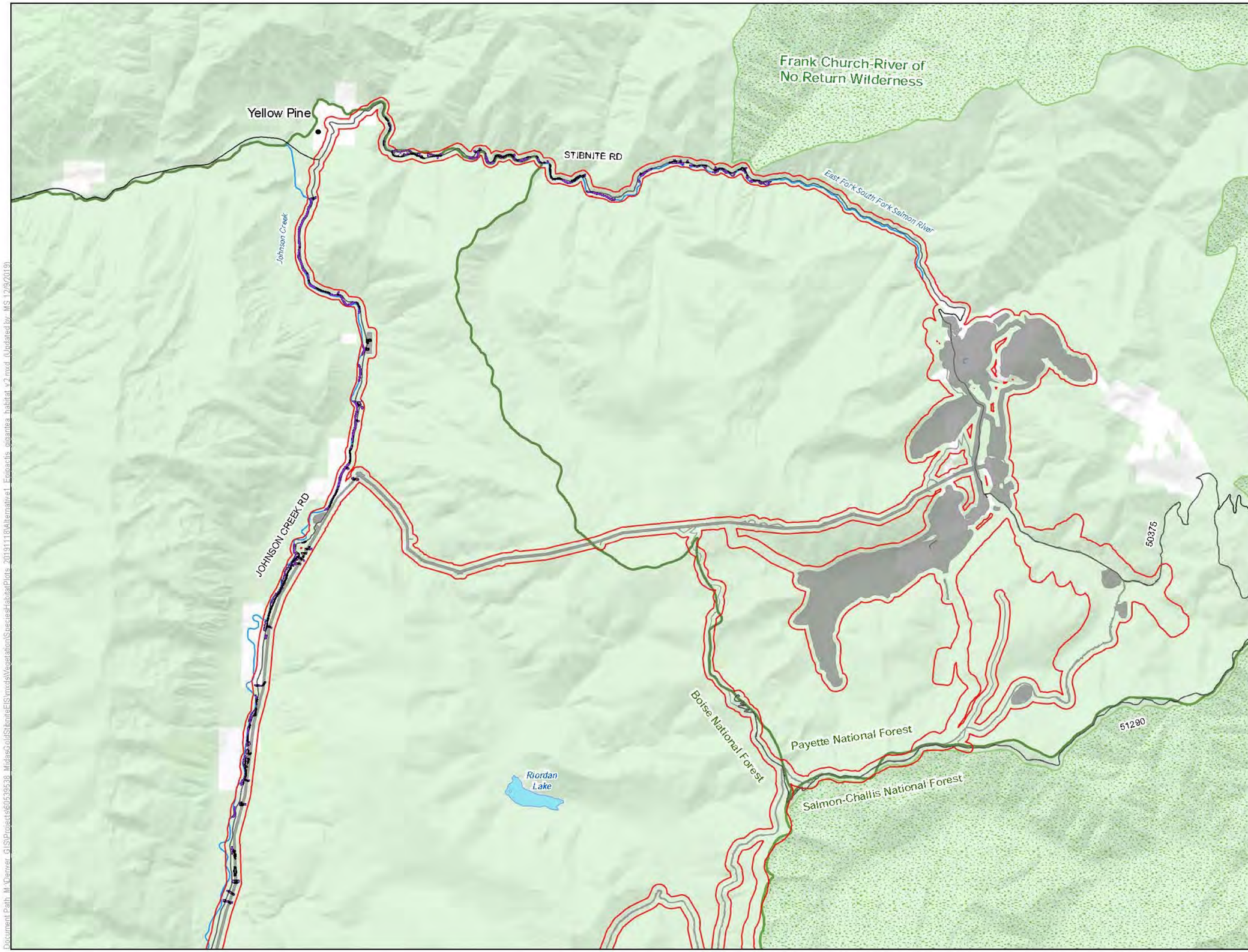

LEGEND

- Habitat Modeling Extent/Area of Potential Indirect Impacts
- Direct Impacts to Epipactis gigantea Habitat
- Clearing of Tall Trees in Epipactis gigantea Habitat for Transmission Line Operation
- Indirect Impacts to Epipactis gigantea Habitat

Project Components*

- Alternative 1 Project Feature

Other Features

- U.S. Forest Service
- Wilderness
- County
- Road
- Stream/River
- Lake/Reservoir

Surface Management Agency

- Private
- U.S. Forest Service

*Project Components are associated with Alternative 1

0 0.65 1.3 Miles

1 inch = 1.09 miles when printed at 11x17

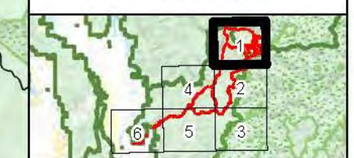

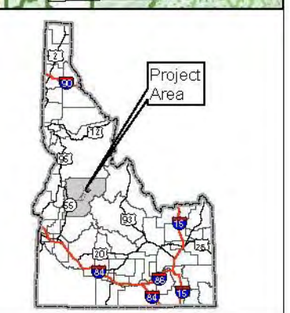

Epipactis gigantea Habitat Alternative 1 Stibnite Gold Project Stibnite, ID

Base Layer: USGS The National Map: 3D Elevation Program. USGS Earth Resources Observation & Science (EROS) Center: GMTED2010. Data refreshed March, 2019.
Other Data Sources: Midas Gold; State of Idaho Geospatial Gateway (INSIDE Idaho); Boise National Forest; Payette National Forest

Map Date: 12/9/2019

Document Path: M:\Denver_GIS\Projects\60539538_MidasGoldStibniteEIS\mxd\Vegetation\SpeciesHabitatPlots_20191118\Alternative1_Epipactis_gigantea_habitat_v2.mxd (Updated by: MS 12/9/2019)

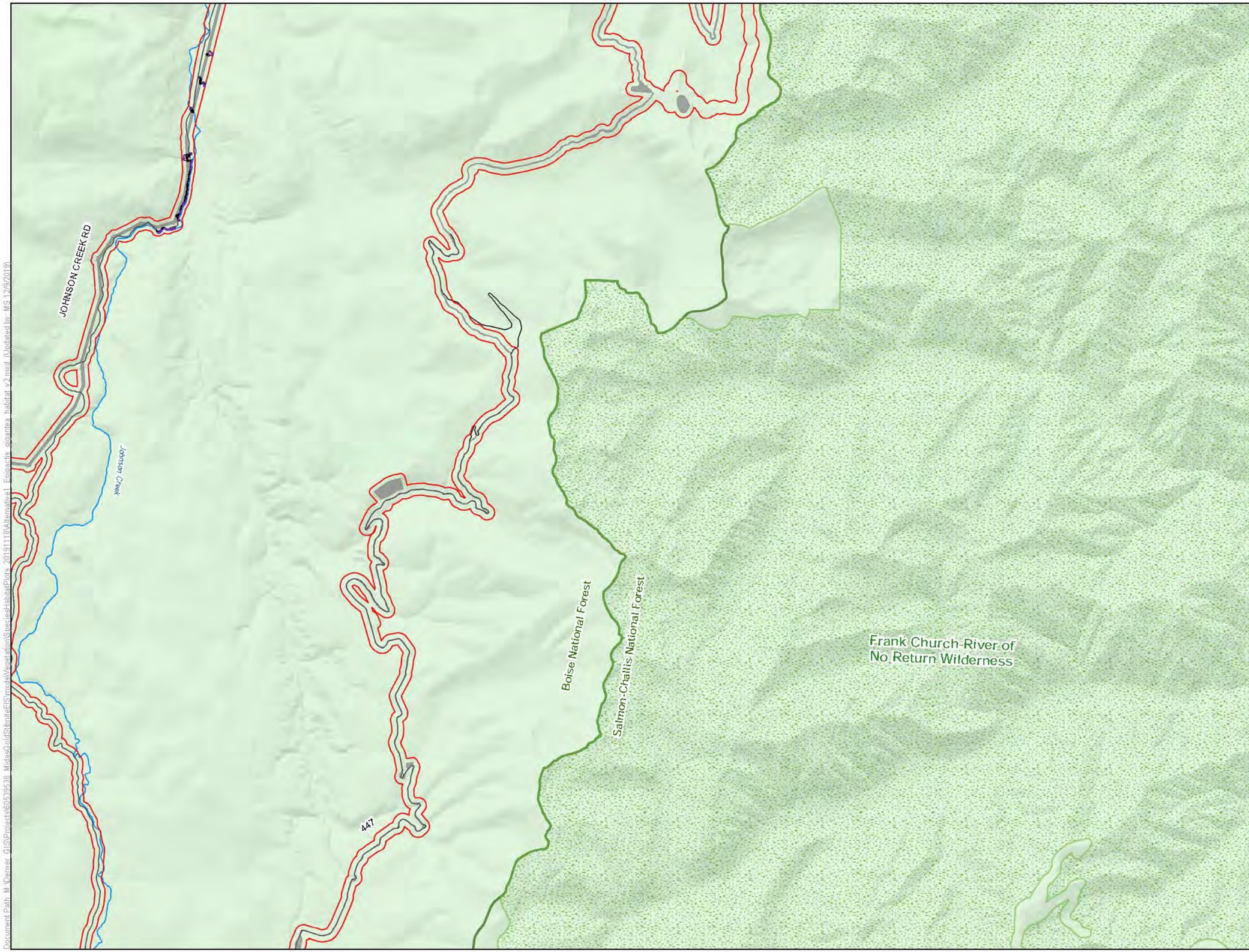

LEGEND

- Habitat Modeling Extent/Area of Potential Indirect Impacts
- Direct Impacts to Epipactis gigantea Habitat
- Clearing of Tall Trees in Epipactis gigantea Habitat for Transmission Line Operation
- Indirect Impacts to Epipactis gigantea Habitat

Project Components*

- Alternative 1 Project Feature

Other Features

- U.S. Forest Service
- Wilderness
- County
- Road
- Stream/River
- Lake/Reservoir

Surface Management Agency

- U.S. Forest Service

*Project Components are associated with Alternative 1

0 0.65 1.3 Miles

1 inch = 1.09 miles when printed at 11x17

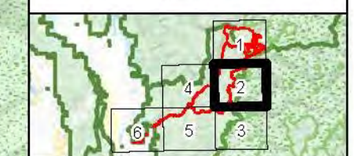

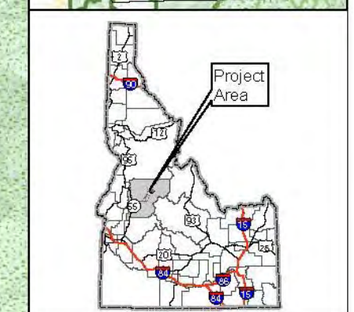

Epipactis gigantea Habitat Alternative 1 Stibnite Gold Project Stibnite, ID

Base Layer: USGS The National Map: 3D Elevation Program. USGS Earth Resources Observation & Science (EROS) Center: GMTED2010. Data refreshed March, 2019.
Other Data Sources: Midas Gold; State of Idaho Geospatial Gateway (INSIDE Idaho); Boise National Forest; Payette National Forest

Map Date: 12/9/2019

Document Path: M:\Denver_GIS\Projects\60539538_MidasGoldStibniteEIS\mxd\Vegetation\SensitiveHabitat\Plts_20191118\Alternative1_Epipactis_gigantea_habitat_v2.mxd (Updated by: MS 12/9/2019)

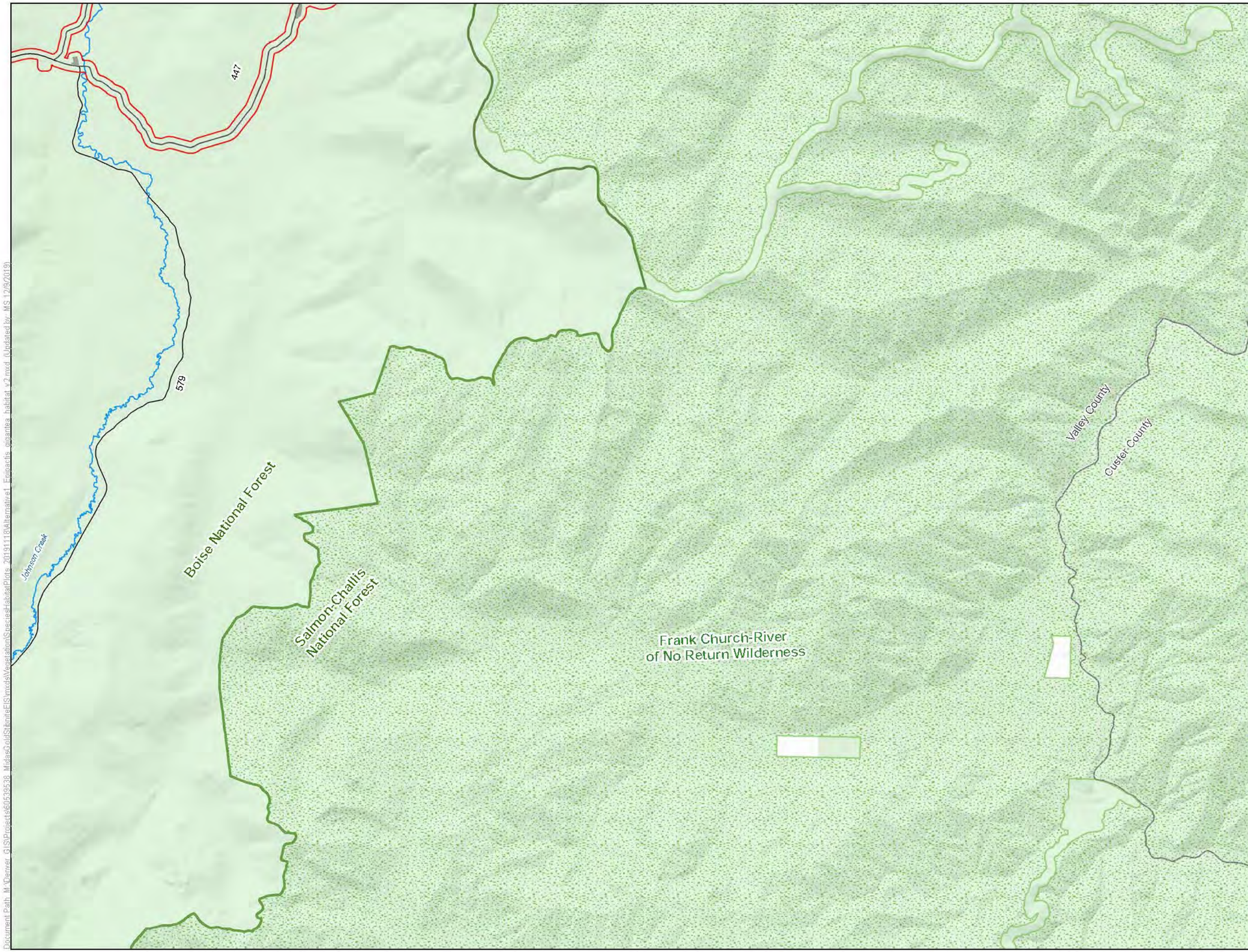

LEGEND

- Habitat Modeling Extent/Area of Potential Indirect Impacts

Project Components*

- Alternative 1 Project Feature

Other Features

- U.S. Forest Service
- Wilderness
- County
- Road
- Stream/River
- Lake/Reservoir

Surface Management Agency

- Private
- U.S. Forest Service

*Project Components are associated with Alternative 1

0 0.65 1.3 Miles

1 inch = 1.09 miles when printed at 11x17

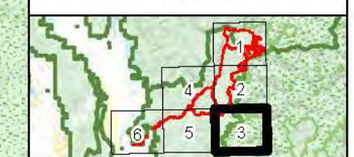

Epipactis gigantea Habitat Alternative 1 Stibnite Gold Project Stibnite, ID

Base Layer: USGS The National Map: 3D Elevation Program. USGS Earth Resources Observation & Science (EROS) Center: GMTED2010. Data refreshed March, 2019.
Other Data Sources: Midas Gold; State of Idaho Geospatial Gateway (INSIDE Idaho); Boise National Forest; Payette National Forest

Map Date: 12/9/2019

Document Path: M:\Denver_GIS\Projects\60539638_MidasGoldStibniteEIS\mxds\Vegetation\Species\Habitat\Plots_20191118\Alternative1_Epipactis_gigantea_habitat_v2.mxd (Updated by: MS 12/9/2019)

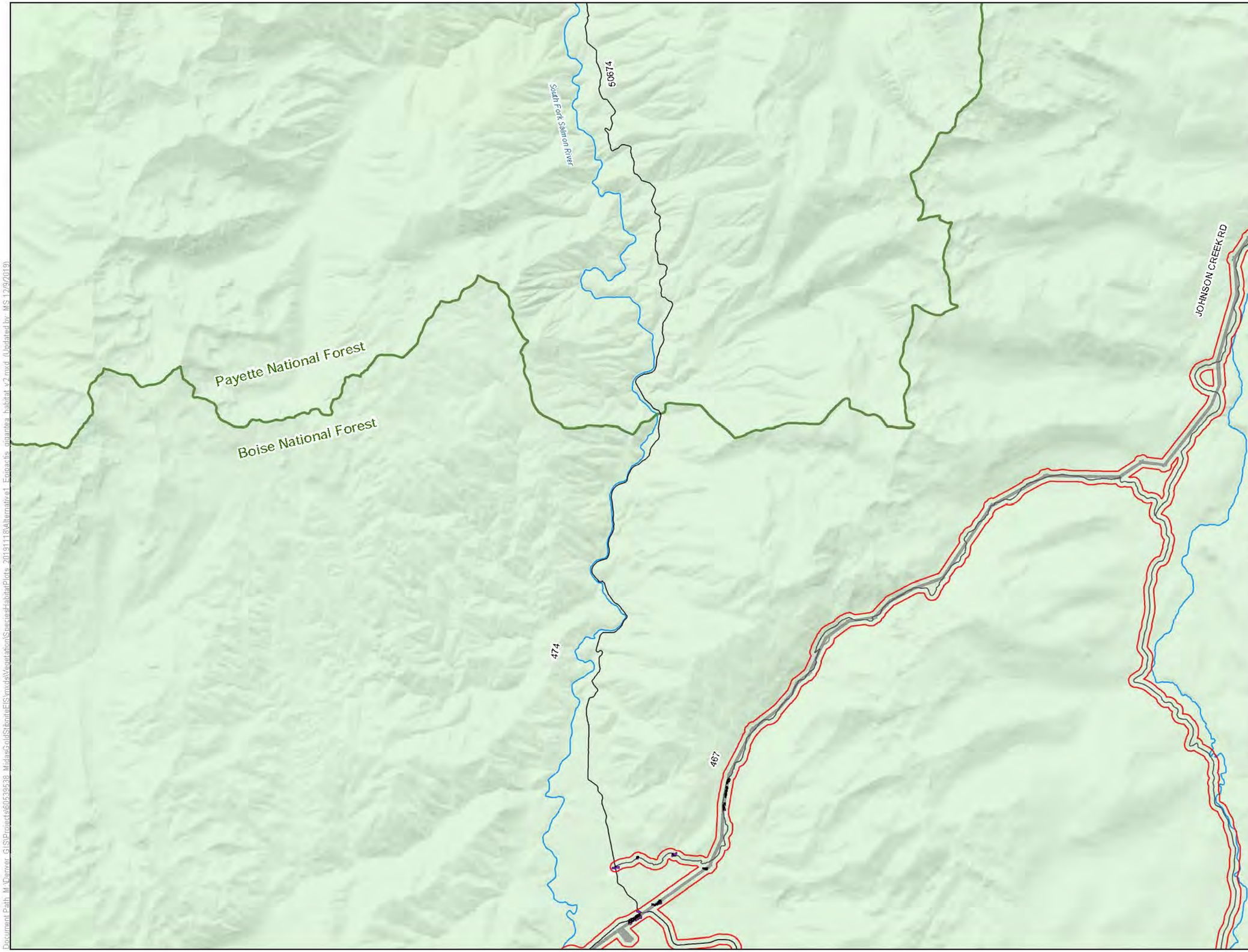

LEGEND

- Habitat Modeling Extent/Area of Potential Indirect Impacts
- Direct Impacts to Epipactis gigantea Habitat
- Clearing of Tall Trees in Epipactis gigantea Habitat for Transmission Line Operation
- Indirect Impacts to Epipactis gigantea Habitat

Project Components*

- Alternative 1 Project Feature

Other Features

- U.S. Forest Service
- Wilderness
- County
- Road
- Stream/River
- Lake/Reservoir

Surface Management Agency

- Private
- U.S. Forest Service

*Project Components are associated with Alternative 1

0 0.65 1.3 Miles

1 inch = 1.09 miles when printed at 11x17

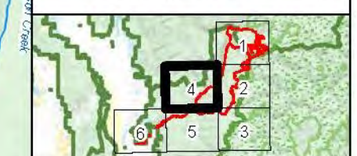

Epipactis gigantea Habitat Alternative 1 Stibnite Gold Project Stibnite, ID

Base Layer: USGS The National Map: 3D Elevation Program. USGS Earth Resources Observation & Science (EROS) Center: GMTED2010. Data refreshed March, 2019.
Other Data Sources: Midas Gold; State of Idaho Geospatial Gateway (INSIDE Idaho); Boise National Forest; Payette National Forest

Map Date: 12/9/2019

Document Path: M:\Denver GIS\Projects\60539538_MidasGoldStibniteEIS\mxds\Vegetation\SpeciesHabitatPlots_20191118\Alternative1_Epipactis_gigantea_Habitat_v2.mxd (Updated by: MS 12/9/2019)