EPA/ROD/R10-94/073
January 1994

# EPA Superfund Record of Decision:

## Radioactive Waste Management Complex, Idaho Falls, ID
## 1/27/1994



RECEIVED
MAY 16 1994
IDAHO DEPARTMENT OF HEALTH AND WELFARE
DIVISION OF ENVIRONMENTAL QUALITY
DEPARTMENT OF ENERGY
UNITED STATES OF AMERICA
UNITED STATES ENVIRONMENTAL PROTECTION AGENCY

January 1994

Idaho National Engineering Laboratory

# Record of Decision

## Declaration for Pad A at the Radioactive Waste Management Complex Subsurface Disposal Area

**at the Idaho National Engineering Laboratory**
**Idaho Falls, Idaho**



# DECLARATION FOR PAD A
# AT THE RADIOACTIVE WASTE MANAGEMENT COMPLEX
# SUBSURFACE DISPOSAL AREA
# AT THE IDAHO NATIONAL ENGINEERING LABORATORY
**Idaho Falls, Idaho**

# DECLARATION OF THE RECORD OF DECISION

## SITE NAME AND LOCATION

**Pad A**
**Radioactive Waste Management Complex**
**Subsurface Disposal Area**
**Idaho National Engineering Laboratory**
**Idaho Falls, Idaho**

## STATEMENT OF BASIS AND PURPOSE

This document presents the selected remedial action for Pad A, which was chosen in accordance with the Comprehensive Environmental Response, Compensation, and Liability Act (CERCLA) as amended by the Superfund Amendments and Reauthorization Act (SARA), and is consistent, to the extent practicable, with the National Oil and Hazardous Substances Pollution Contingency Plan (NCP). This decision is based on the Administrative Record for the Pad A Remedial Action.

The U.S. Environmental Protection Agency (EPA) approves of this remedy and the State of Idaho concurs with the selected remedial action.

## ASSESSMENT OF THE SITE

Threatened releases of hazardous substances from this Site, if not addressed by implementing the response action selected in this Record of Decision (ROD), may present a potential threat to public health, welfare, or the environment. Implementation of the remedial action selected in this ROD will provide recontouring, maintenance, monitoring of the cover, and institutional controls at Pad A to ensure effectiveness of the existing cover and to minimize potential future exposure and migration of contaminants from the pad. If contaminants from Pad A were to migrate from the pad, they may potentially contaminate the subsurface area or groundwater.

## DESCRIPTION OF THE SELECTED REMEDY

This ROD addresses Pad A at the Radioactive Waste Management Complex (RWMC), Subsurface Disposal Area (SDA), at the Idaho National Engineering Laboratory (INEL). The RWMC has been designated as Waste Area Group (WAG) 7 of the 10 WAGs at the INEL that are under investigation pursuant to the Federal Facility Agreement and Consent Order (FFA/CO) between the Idaho Department of Health and Welfare (IDHW), the Environmental Protection Agency (EPA), and the U.S. Department of Energy Idaho Operations Office (DOE-ID). Pad A, designated Operable Unit (OU) 7-12, is located within WAG 7. The

selected remedy for Pad A will provide for soil cover contouring and slope correction, routine maintenance, and monitoring. The function of this remedy would be to reduce the risks associated with potential exposure to and migration of the contaminated wastes.

The major components of the selected remedy include:

- Recontouring and slope correction of the existing Pad A soil cover, followed by maintenance, including subsidence and erosion control, to ensure effectiveness.

- Monitoring of groundwater, soil, surface water, and air to provide early detection of a potential release from Pad A to the subsurface, groundwater, or surface pathways.

- Maintaining institutional controls, including maintaining existing signs and postings, restricting access, and maintaining existing fences/barriers. It is presumed that institutional controls would remain in place indefinitely and this presumption will be reviewed every 5 years.

## STATUTORY DETERMINATION

The selected remedy is protective of human health and the environment, complies with Federal and State applicable or relevant and appropriate requirements (ARARs), and is cost-effective. This remedy utilizes permanent solutions and alternative treatment technologies to the maximum extent practicable for this site; however, because the wastes can be reliably controlled in place, treatment of the principal sources of contamination was not found to be necessary. Therefore, this remedy does not satisfy the statutory preference for treatment as a principal element of the remedy.

Because this remedy will result in hazardous substances remaining onsite above health-based levels, a review will be conducted within two years after commencement of remedial action, and every five years thereafter, to ensure that the remedy continues to provide adequate protection of human health and the environment.

Signature sheet for the foregoing Pad A located in the Subsurface Disposal Area of the Radioactive Waste Management Complex at the Idaho National Engineering Laboratory Record of Decision between the U.S. Department of Energy and the Environmental Protection Agency, with concurrence by the Idaho Department of Health and Welfare.

1-27-94

GERALD A. EMISON
Acting Regional Administrator, Region 10
U.S. Environmental Protection Agency

Date

Signature sheet for the foregoing Pad A located in the Subsurface Disposal Area of the Radioactive Waste Management Complex at the Idaho National Engineering Laboratory Record of Decision between the U.S. Department of Energy and the Environmental Protection Agency, with concurrence by the Idaho Department of Health and Welfare.

AUGUSTINE A. PITROLO
Manager
U.S. Department of Energy, Idaho Operations Office

1/27/94
Date

Signature sheet for the foregoing Pad A located in the Subsurface Disposal Area of the Radioactive Waste Management Complex at the Idaho National Engineering Laboratory Record of Decision between the U.S. Department of Energy and the Environmental Protection Agency, with concurrence by the Idaho Department of Health and Welfare.

Jerry L. Harris

JERRY L. HARRIS
Director
Idaho Department of Health and Welfare

2/17/94
Date

## CONTENTS

DECLARATION OF THE RECORD OF DECISION . . . . . i

SITE NAME AND LOCATION . . . . . i

STATEMENT OF BASIS AND PURPOSE . . . . . i

ASSESSMENT OF THE SITE . . . . . i

DESCRIPTION OF THE SELECTED REMEDY . . . . . i

STATUTORY DETERMINATION . . . . . ii

SIGNATURE PAGES . . . . . iii

DECISION SUMMARY . . . . . 1

1. SITE NAME, LOCATION AND DESCRIPTION . . . . . 1

2. SITE HISTORY AND ENFORCEMENT ACTIVITIES . . . . . 4

3. HIGHLIGHTS OF COMMUNITY PARTICIPATION . . . . . 5

4. SCOPE AND ROLE OF OPERABLE UNIT AND RESPONSE ACTION . . . . . 8

5. SUMMARY OF SITE CHARACTERISTICS . . . . . 8

5.1 Summary of Environmental Monitoring Data . . . . . 11

5.1.1 Surface Water . . . . . 11
5.1.2 Soil . . . . . 14
5.1.3 Groundwater . . . . . 21
5.1.4 Biotic . . . . . 21

5.2 Pad A Soil Overburden Sampling and Drum Retrieval Activities . . . . . 25

6. SUMMARY OF SITE RISKS . . . . . 29

6.1 Human Health Risks . . . . . 29

6.1.1 Identification of Contaminants of Concern . . . . . 30
6.1.2 Exposure Assessment . . . . . 30
6.1.3 Toxicity Assessment . . . . . 35
6.1.4 Risk Characterization . . . . . 36

6.1.5 Uncertainty . . . . . 37

6.2 Ecological Concerns . . . . . 38

6.2.1 Exposure Assessment . . . . . 38
6.2.2 Risk Characterization . . . . . 38

6.3 Basis for Response . . . . . 44

7. DESCRIPTION OF ALTERNATIVES . . . . . 44

7.1 Remedial Action Objectives . . . . . 44

7.2 Summary of Alternatives . . . . . 46

7.3 Alternative 1 - Containment of Pad A Materials . . . . . 46

7.4 Alternative 2 - Limited Action . . . . . 49

7.5 Alternative 3 - No Action . . . . . 49

8. SUMMARY OF COMPARATIVE ANALYSIS OF ALTERNATIVES . . . . . 50

8.1 Threshold Criteria . . . . . 50

8.1.1 Overall Protection of Human Health and the Environment . . . . . 50
8.1.2 Compliance with ARARs . . . . . 50

8.2 Balancing Criteria . . . . . 51

8.2.1 Long-term Effectiveness and Permanence . . . . . 51
8.2.2 Reduction of Toxicity, Mobility, or Volume through Treatment . . . 52
8.2.3 Short-term Effectiveness . . . . . 52
8.2.4 Implementability . . . . . 52
8.2.5 Cost . . . . . 53

8.3 Modifying Criteria . . . . . 53

8.3.1 State Acceptance . . . . . 53
8.3.2 Community Acceptance . . . . . 54

9. SELECTED REMEDY . . . . . 54

9.1 Limited Action Description . . . . . 54

9.2 Remediation Goals . . . . . 55

9.3 Estimated Costs for the Selected Remedy . . . . . [illegible]

10. STATUTORY DETERMINATIONS . . . . . [illegible]

10.1 Protection of Human Health and the Environment . . . . . 56

10.2 Compliance with ARARs . . . . . 57

10.2.1 Chemical-specific ARARs . . . . . 58
10.2.2 Action-specific ARARs . . . . . 58
10.2.3 Location-specific ARARs . . . . . 58
10.2.4 To-Be-Considered Guidance . . . . . 58

10.3 Cost Effectiveness . . . . . 59

10.4 Use of Permanent Solutions and Alternative Treatment Technologies to the Maximum Extent Practicable . . . . . 59

10.5 Preference for Treatment as a Principal Element . . . . . 59

11. DOCUMENTATION OF SIGNIFICANT CHANGES . . . . . 59

APPENDIX A - RESPONSIVENESS SUMMARY . . . . . A-1

APPENDIX B - PUBLIC COMMENT/RESPONSE LIST INDEX . . . . . B-1

APPENDIX C - ADMINISTRATIVE RECORD INDEX . . . . . C-1

## FIGURES


1. The Radioactive Waste Management Complex at the INEL. . . . . 1
2. RWMC and associated spreading areas at the INEL. . . . . 3
3. Schematic representation of Pad A waste placement. . . . . 9
4. Pad A plan view. . . . . 9
5. TSA/SDA surface water sampling locations . . . . . 13
6. Pad A sampling locations and designated RWMC areas for soil . . . . . 18
7. Pad A soil and water nitrate sampling locations . . . . . 22
8. Well locations. . . . . 24
9. 1979 Pad A penetration locations (at points A & B) . . . . . 26
10. 1988 sampling locations for the Pad A initial penetration . . . . . 27
11. Cross-sections of composite earthen material cover options . . . . . 48


## TABLES


1. Estimated chemical masses in Pad A. . . . . 11
2. Pad A specific nuclide radioactivity by year in curies from RWMIS. . . . . 12
3. Surface water results at the Pad A from 1980 and 1982 . . . . . 15
4. Surface water results at Pad A from 1983 to 1985 . . . . . 16
5. Nitrate concentrations in Pad A runoff water (1980 to 1986) . . . . . 17
6. Activity concentrations in Pad A soils (1984 to 1988) . . . . . 19
7. Nitrate concentrations in Pad A soils (1979 to 1984) . . . . . 23
8. Cover soils sample analysis for inorganics . . . . . 28
9. Summary of risks from Pad A . . . . . 33
10. Exposure parameters used in the exposure assessment of contaminants at Pad A . . . . 34

11. Reference doses used to evaluate noncarcinogenic effects of contaminants at Pad A . . . . . 36

12. Slope factors (SFs) used to evaluate carcinogenic effects of radionuclides at Pad A . . . . . 37

13. Pad A estimates of conservatism in the baseline risk assessment . . . . . 39

14. Summary of ARARs and TBC criteria for Pad A alternatives . . . . . 47

15. Evaluation of alternatives . . . . . 51

16. Pad A alternative cost estimates (in present dollar value) . . . . . 53

17. Limited action detailed cost estimate . . . . . 58

## ACRONYMS

| | |
|---|---|
| ARARs | Applicable or Relevant and Appropriate Requirements |
| BRA | Baseline Risk Assessment |
| CAM | Continuous Air Monitor |
| CERCLA | Comprehensive Environmental Response, Compensation, and Liability Act |
| CFR | Code of Federal Regulations |
| COCA | Consent Order Compliance Agreement |
| DOE | U.S. Department of Energy |
| DOE-ID | U.S. Department of Energy, Idaho Operations Office |
| EA | Environmental Assessment |
| EBR | Experimental Breeder Reactor |
| EG&G Idaho | EG&G Idaho, Inc. |
| EIS | Environmental Impact Statement |
| EPA | U.S. Environmental Protection Agency |
| ER&WM | Environmental Restoration and Waste Management |
| ESRP | Eastern Snake River Plain |
| FFA/CO | Federal Facility Agreement and Consent Order |
| FR | Federal Register |
| IDHW | Idaho Department of Health and Welfare |
| INEL | Idaho National Engineering Laboratory |
| LLW | Low-level Waste |
| MCL | Maximum Contaminant Level |
| NCP | National Oil and Hazardous Substances Pollution Contingency Plan |
| NEPA | National Environmental Policy Act |
| NPL | National Priorities List |
| NPV | Net Present Value |
| NRF | Naval Reactor Facility |
| NRC | U.S. Nuclear Regulatory Commission |
| OU | Operable Unit |
| RCG | Radiation Concentration Guide |
| RCRA | Resource Conservation and Recovery Act |

| | |
|---|---|
| RFP | Rocky Flats Plant |
| RI | Remedial Investigation |
| RI/FS | Remedial Investigation/Feasibility Study |
| ROD | Record of Decision |
| RWMC | Radioactive Waste Management Complex |
| RWMIS | Radioactive Waste Management Information System |
| SARA | Superfund Amendments and Reauthorization Act |
| SDA | Subsurface Disposal Area |
| SF | Slope Factor |
| SRPA | Snake River Plain Aquifer |
| TBC | To-Be-Considered |
| TDA | Transuranic Disposal Area |
| TRA | Test Reactor Area |
| TRU | Transuranic |
| TRA | Transuranic Storage Area |
| USGS | United States Geological Survey |
| VOC | Volatile Organic Compound |
| WAC | Waste Acceptance Criteria |
| WAG | Waste Area Group |
| WIPP | Waste Isolation Pilot Plant |

# DECISION SUMMARY

## 1. SITE NAME, LOCATION, AND DESCRIPTION

The Idaho National Engineering Laboratory (INEL) is a government facility managed by the U.S. Department of Energy (DOE) located 51.5 km (32 mi) west of Idaho Falls, Idaho, and occupies 2305 $km^2$ (890 $mi^2$) of the northeastern portion of the Eastern Snake River Plain. The Radioactive Waste Management Complex (RWMC) is located in the southwestern portion of the INEL (Figure 1). Pad A is located in the north-central portion of the Subsurface Disposal Area (SDA) and is approximately 73.2 × 102.1 m (240 × 335 ft). The SDA is a 35.6-ha (88-acre) area located within the RWMC.

Current land use at the INEL is primarily nuclear research and development and waste management. Surrounding areas are managed by the Bureau of Land Management for multipurpose use. The developed area within the INEL is surrounded by a 1295-$km^2$ (500-$mi^2$) buffer zone used for cattle and sheep grazing.

Of the 11,700 people employed at the INEL, approximately 100 are employed at the RWMC. The nearest offsite populations are in the cities of Atomic City [19.2 km (12 mi) southeast of RWMC], Arco [25.7 km (16 mi) northwest], Howe [30.6 km (19 mi) north], Mud Lake [58 km (36 mi) northeast], and Terreton [59.5 km (37 mi) northeast].

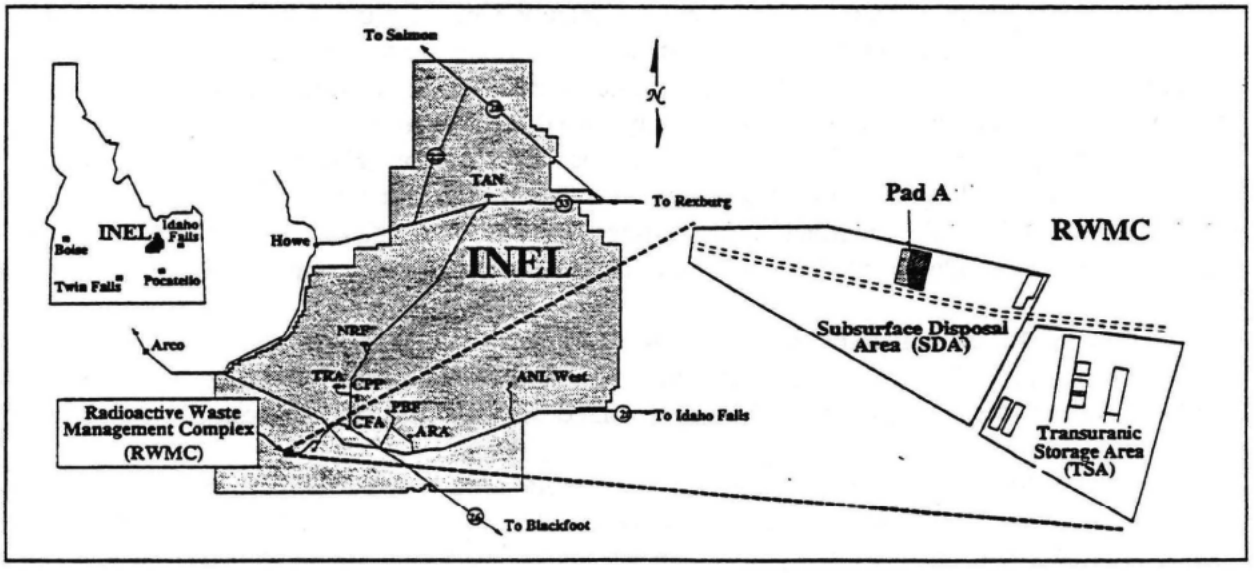


**Figure 1.** The Radioactive Waste Management Complex at the INEL.

The INEL property is located on the northeastern edge of the Eastern Snake River Plain (ESRP), a volcanic plateau, that is primarily composed of silicic and basaltic rocks and

relatively minor amounts of sediment. Underlying the RWMC are series of basaltic lava flows with sedimentary interbeds. The basalts immediately beneath the Site are relatively flat and covered by 6.1 to 9.1 m (20 to 30 ft) of alluvium.

The depth to the Snake River Plain Aquifer (SRPA) underlying the INEL varies from 61 m (200 ft) in the northern portion to 274.3 m (900 ft) in the southern portion of the INEL. The depth to the aquifer at the RWMC is 176.8 m (580 ft). Regional groundwater flow is generally to the southwest.

The INEL has semidesert characteristics with hot summers and cold winters. Normal annual precipitation is 23.1 cm/yr (9.1 in./yr), with estimated evapotranspiration of 15.2 to 22.8 cm/yr (6 to 9 in./yr). The only surface water present at the INEL is the Big Lost River, which is approximately 1.5 mi northwest of the RWMC; however, due to the arid nature of the INEL, this river is typically dry and contains no running water. Surface water is present at the RWMC only during periods of heavy rainfall and snowmelt, which generally occur in January through April.

To minimize the potential for surface water to flow onto the RWMC during periods of high surface water runoff at the INEL, water is diverted from the RWMC via spreading areas and associated dikes, located to the west and south of the RWMC (Figure 2). To further enhance surface water diversion from the pits and trenches, berms have also been constructed immediately around the SDA.

Twenty distinctive vegetative cover types have been identified at the INEL, with big sagebrush the dominant species, covering approximately 80% of ground surface. The variety of habitats on the INEL support numerous species of reptiles, birds, and mammals. Several bird species at the INEL that warrant special concern because of sensitivity to disturbance or their threatened status include the ferruginous hawk (*Buteo regalis*), bald eagle (*Haliaeetus leucocephalus*), prairie falcon (*Falco mexicanus*), peregrine falcon (*Falco peregrinus*), merlin (*Falco columbarius*), long-billed curlew (*Numenius americanus*) and the burrowing owl (*Athlene cunicularia*). The ringneck snake, whose occurrence is considered to be INEL-wide, is listed by the Idaho Department of Fish and Game as a Category C sensitive species.

The RWMC encompasses 58.3 ha (144 acres) [0.59 $km^2$ (approximately 0.23 $mi^2$)] and consists of two main disposal and storage areas: (a) Transuranic (TRU) Storage Area and (b) the SDA. Within these areas are smaller, specialized disposal and storage areas.

Approximately 10,200 $m^3$ (13,341 $yds^3$) of containerized solid wastes were placed on a 73.2 × 102.1 m (240 × 335 ft) asphalt pad, known as Pad A, at the SDA from September 1972 to August 1978. The asphalt pad is approximately 5.6 to 6.1 cm (2 to 3 in.) thick. The depth from the bottom of the asphalt pad to the underlying basalt ranges from 0.3 to 3.7 m (1 to 12 ft). Pad A presently has a soil cover that averages about 1.2 m (4 ft) thick.

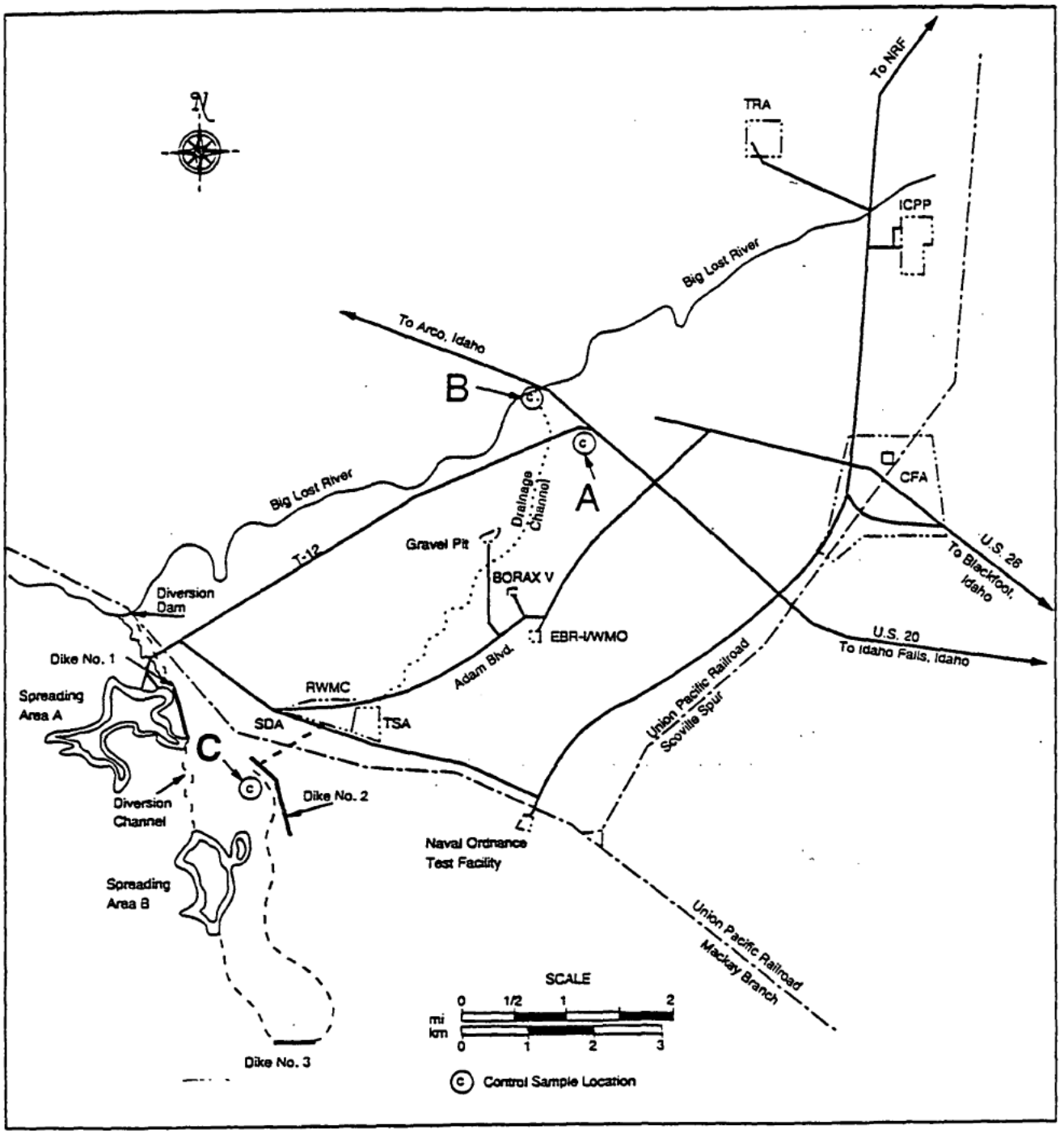


**Figure 2.** RWMC and associated spreading areas at the INEL.

## 2. SITE HISTORY AND ENFORCEMENT ACTIVITIES

The RWMC was established in the early 1950s as a disposal site for solid, low-level waste (LLW) generated by INEL operations. Within the RWMC is the SDA where hazardous substances (radioactive and hazardous waste) have been disposed in underground pits, trenches, soil vault rows, and Pad A—an aboveground pad. TRU waste was disposed in the SDA from 1952 to 1970 and was received from the Rocky Flats Plant (RFP) for disposal in the SDA from 1954 through 1970. The RFP is a DOE-owned facility located west of Denver, Colorado, and was used primarily for the production of plutonium components for nuclear weapons. Also located in the RWMC is the Transuranic Storage Area (TSA) where interim storage of TRU waste occurs in containers on asphalt pads. The TSA accepted TRU waste from offsite generators for storage from 1970 through 1988. TRU waste generated at the INEL is still received and stored in the TSA. The location of Pad A within the SDA is shown in Figure 1.

Since 1970, solid TRU waste received at the RWMC has been segregated from non-TRU solid waste and placed into the interim retrievable storage at the TSA. RWMC LLW that is contaminated with TRU isotopes less than or equal to 100 nanocuries per gram (≤100 nCi/g) but greater than 10 nanocuries per gram (>10 nCi/g) is excluded by DOE's Waste Acceptance Criteria (WAC) from disposal at the RWMC and is placed in interim storage at the RWMC. LLW contaminated with TRU isotopes ≤10 nCi/g is disposed of in the SDA. All but two shipments of waste disposed of on Pad A are classified as LLW (i.e., <100 nCi/g); the other two shipments contained waste with TRU radionuclide concentrations >100 nCi/g. One shipment consisted of eight drums with a total loading of 583.2 nCi/g, and the second shipment consisted of two drums with a total loading of 108.6 nCi/g. No waste disposal has occurred on Pad A at the SDA since its closure in 1978.

A Consent Order and Compliance Agreement (COCA) was entered into between DOE and the U.S. Environmental Protection Agency (EPA) pursuant to Resource Conservation and Recovery Act (RCRA) Section 3008(h) in August 1987. The COCA required DOE to conduct an initial assessment and screening of all solid waste and/or hazardous waste disposal units at the INEL, and set up a process for conducting any necessary corrective actions.

On July 14, 1989, the INEL was proposed for listing on the National Priorities List (NPL) [54 *Federal Register* (FR) 29820]. The listing was proposed by the EPA under the authorities granted EPA by the Comprehensive Environmental Response, Compensation and Liability Act of 1980 (CERCLA) as amended by the Superfund Amendments and Reauthorization Act of 1986 (SARA). The final rule that listed the INEL on the NPL was published on November 21, 1989, in 54 FR 44184.

As a result of the INEL's listing on the NPL in November 1989, DOE, EPA, and the State of Idaho Department of Health and Welfare (IDHW) entered into the Federal Facility Agreement and Consent Order (FFA/CO) on December 9, 1991.

Pad A was identified for a Remedial Investigation/Feasibility Study (RI/FS) under the FFA/CO. This Record of Decision (ROD) documents the results of the RI/FS and the remedy selected. The entire RWMC will be evaluated in the Waste Area Group (WAG) 7 Comprehensive RI/FS which is scheduled to begin no later than July 1996.

## 3. HIGHLIGHTS OF COMMUNITY PARTICIPATION

In accordance with CERCLA § 113(k)(2)(B)(i-v) and 117, a series of opportunities for public information and participation in the remedial investigation and decision process for Pad A were provided over the course of 21 months beginning in November of 1991 and continuing through August 1993. For the public, the activities ranged from receiving a fact sheet, *INEL Reporter* articles and updates, and a proposed plan, to having a telephone briefing, four public scoping meetings, three public meetings, and two open houses to offer verbal or written comments during two separate 30-day public comment periods.

On November 19, 1991, a fact sheet concerning Pad A was conveyed through a "Dear Citizen" letter to a mailing list of 5,600 individuals of the general public and 11,700 INEL employees in advance of the public scoping meetings scheduled in early December. On November 20, the DOE issued a news release to more than 40 news media contacts concerning the beginning of a 30-day public scoping comment period, which ended January 3, 1992, on the Pad A remedial investigation. Both the letter and release gave notice to the public that Pad A documents would be available before the beginning of the comment period in the Administrative Record section of the INEL Information Repositories located in the INEL Technical Library of Idaho Falls, as well as in city libraries in Idaho Falls, Pocatello, Twin Falls, Boise, and Moscow. Display ads announcing the same information appeared in eight major Idaho newspapers. Large ads appeared in the following newspapers from November 22 to the 27: *Post Register* (Idaho Falls); *Idaho State Journal* (Pocatello); *South Idaho Press* (Burley); *Times News* (Twin Falls); *Idaho Statesman* (Boise); *Idaho Press Tribune* (Nampa); *Lewiston Morning Tribune* (Lewiston); and *Idahonian* (Moscow).

Similar display ads concerning upcoming meetings appeared in each of these newspapers several days preceding each local meeting to encourage citizens to attend and provide verbal or written comments. All three media—the Dear Citizen letter, news release, and newspaper ads—gave public notice of four scoping meetings concerning the beginning of the investigation at Pad A and the beginning of a 30-day public comment period that was to begin December 4, 1991. Additionally, two radio stations in Idaho Falls and newspapers in Idaho Falls and other communities repeated announcements from the news release to the public at large. A total of seven radio advertisements were made by local stations where meetings were scheduled several days before and the day of the meetings.

Personal phone calls concerning the availability of Pad A documents and public meetings were made to individuals, environmental groups, and organizations by INEL Outreach Office staff in Pocatello, Twin Falls, and Boise. The Community Relations Plan Coordinator made calls in Idaho Falls and Moscow.

Scoping meetings on Pad A were held in conjunction with scoping the remedial investigation of the organic contamination in the vadose zone, and an informational discussion

on the Pit 9 proposed plan, all of which were projects from WAG 7 at the RWMC. The meetings were held December 9, 10, 11, and 12, 1991 in Boise, Moscow, Twin Falls, and Idaho Falls respectively. An informal open house was held one hour prior to each of the meetings to allow the public to visit with State and Federal representatives about Pad A.

During the meetings that followed, representatives from DOE and INEL discussed the project, answered both written and verbal questions, and received public comments. Written comment forms were distributed at the meetings. Comments from the scoping meetings were evaluated and considered as part of the RI/FS process.

Regular reports concerning the status of the Pad A project were included in the *INEL Reporter* and mailed to those who attended the meetings and who were on the mailing list. Reports appeared in the March, May, July, and November 1992; and the January, March, and July 1993 issues of the *INEL Reporter*. During this time the number of individuals on the mailing list increased to 6,600. Individuals on the mailing list, those who attended the meetings, and all INEL employees received issues of the *INEL Reporter*.

Opportunities for public involvement in the decision process for Pad A were provided beginning in July 1993. For the public, the activities ranged from receiving the proposed plan, conducting one teleconference call, and attending open houses and public meetings to informally discuss issues and offer verbal and written comments to the agencies during the 30-day public comment period.

On July 19, 1993, DOE-ID issued a news release to more than 40 news media contacts concerning the beginning of a 30-day public comment period on the Pad A proposed plan. The release also gave notice to the public that Pad A documents would be available before the beginning of the comment period in the Administrative Record section of the INEL Information Repositories located in the INEL Technical Library in Idaho Falls, the Shoshone-Bannock Library at Fort Hall, the University of Idaho Library in Moscow, the Idaho State Library in Boise; as well as in city libraries in Idaho Falls, Pocatello, Twin Falls, Boise, and Moscow.

Copies of the proposed plan for Pad A were mailed to 6,600 individuals on the INEL Community Relations Plan mailing list on July 28, 1993 urging citizens to comment on the plan and to attend public meetings. Display ads announcing the same information and the location of open houses in Pocatello and Twin Falls, and public meetings in Idaho Falls, Boise, and Moscow appeared in seven major Idaho newspapers. Large ads appeared in the following newspapers from July 15 to 20: *Post Register* (Idaho Falls), *Idaho State Journal* (Pocatello), *South Idaho Press* (Burley), *Times News* (Twin Falls), *Idaho Statesman* (Boise), *Lewiston Morning Tribune* (Lewiston), and *The Daily News* (Moscow).

Similar display ads concerning upcoming meetings appeared in each of these newspapers several days preceding each local open house or meeting to encourage citizens to attend and provide verbal or written comments. Both media, the news release and newspaper ads, gave public notice of public involvement activities and offerings for briefings, and the beginning of a 30-day public comment period that was to begin July 28 and run through August 26, 1993. Additionally, radio stations in Idaho Falls, Blackfoot, Pocatello, Burley,

and Twin Falls ran advertisements during the three days prior to the open houses in Pocatello and Twin Falls.

The open houses were held in Pocatello and Twin Falls on August 11 and 12, and the public meetings were held in Idaho Falls, Boise, and Moscow on August 17, 18, and 19, 1993. Written comment forms, including a postage-paid business reply form, were made available to those attending the meetings. The forms were used to turn in written comments at the meeting, and by some, to mail in comments later. The reverse side of the meeting agenda contained a form for the public to evaluate the effectiveness of the meetings. A court reporter was present at each meeting to keep a verbatim transcript of discussions and public comments. The meeting transcripts were placed in the Administrative Record section for Pad A, Operable Unit 7-12, in eight INEL Information Repositories.

On August 10, 1993, a teleconference call between the League of Woman Voters of Moscow and the Environmental Defense Institute, DOE-ID, EPA, and the IDHW concerning the Pad A proposed plan was conducted at the request of Moscow area residents. The call consisted of an overview of the proposed plan, questions and answers, and general discussion of Pad A issues.

Personal phone calls concerning the availability of the proposed plan and the public meetings were made to individuals, environmental groups, and organizations by the INEL Community Relations Plan Coordinator. Outreach Office staff made calls to citizens in northern, southwestern, and southeastern Idaho.

Another series of ads were placed in the same local papers several days before the public meetings to encourage citizens to attend and comment on the plan. Additionally, a special feature article in the July issue of the *INEL Reporter* was mailed to 6,600 individuals to remind citizens about the meetings and the opportunity to comment on the proposed plan.

A Responsiveness Summary has been prepared as part of the Record of Decision. All formal verbal comments, as given at the public meetings, and all written comments, as submitted, are repeated verbatim in the Administrative Record for the Record of Decision. Those comments are annotated to indicate which response in the Responsiveness Summary addresses each comment.

A total of 42 people attended the Pad A public meetings. Overall, 22 provided formal comments; of these 22 people, 10 people provided oral comments and 12 people provided written comments. This resulted in a total number of 109 comments. All comments received on the proposed plan were considered during the development of this ROD. The decision for this action is based on the information in the Administrative Record for this operable unit (OU).

## 4. SCOPE AND ROLE OF OPERABLE UNIT AND RESPONSE ACTION

Under the FFA/CO, the INEL is divided into ten WAGs. The WAGs are further divided into OUs. The RWMC has been designated WAG 7 and consists of 14 OUs. Data from shipping records, along with process knowledge, written correspondence, and existing

monitoring data, were available to allow Pad A to be evaluated in an expedited manner. Therefore, Pad A was designated as an OU to accelerate a RI/FS. Pad A, OU 7-12, consists of the asphalt pad, the waste pile, and the overlying soil cover.

A complete evaluation of all cumulative risks associated with CERCLA actions at WAG 7 will be conducted as part of the WAG 7 Comprehensive RI/FS (OU 7-14) to ensure all risks have been adequately evaluated. Conducting this remedial action is part of the overall WAG strategy and is expected to be consistent with any planned future actions.

## 5. SUMMARY OF SITE CHARACTERISTICS

Pad A was constructed in 1972 for disposal of packaged solid mixed waste (hazardous waste contaminated with radioactive material) primarily from the Rocky Flats Plant in Colorado. The waste was packaged in 18,232 55-gal drums, and 2,020 4 × 4 × 7 ft plywood boxes which were placed at Pad A from September 1972 until August 1978. Each container had at least one polyethylene liner, with most containing double liners. Waste was carefully stacked on the pad with the drums reaching a maximum of 11 high, and boxes stacked a maximum of 5 high (Figure 3). At the completion of container placement activities, approximately 40% of the total pad area was occupied by waste materials.

Closure of Pad A was performed by placing plywood and/or polyethylene over the exposed containers. Both types of covering were placed in some areas, and other areas had no covering. The waste pile was then covered with a soil layer 0.9 m (3 ft) to 1.8 m (6 ft) in thickness (Figure 4). After the cover was completed, the area was seeded with crested wheatgrass to minimize soil erosion.

Environmental monitoring has been conducted to detect contaminant migration from Pad A since 1978 and has included the monitoring of surface water, groundwater, soil, and biota. Although these monitoring activities were conducted as part of routine monitoring activities at the RWMC, no conclusive trends for contaminant migration were identified for Pad A.

In addition to the environmental monitoring program, investigations of Pad A wastes were conducted prior to the initiation of FFA/CO activities. This included an investigation between September 26 and October 12, 1979, to determine the condition of the buried drums and plywood boxes. Another investigation in 1989 included determining the extent of radiological contamination on the external surfaces of the uncovered drums. Results of laboratory counts did not indicate that radioactive contamination was present on or near the drums. This investigation also involved surveying for volatile organic compounds (VOCs) and sampling for beryllium and nitrates. The intent of these programs was to determine whether any gross migration of contaminants or large-scale failure of the cover was occurring at Pad A.

The composition of Pad A wastes was identified based on written correspondence and process knowledge from the RFP, the major source of Pad A wastes, as well as information from RFP shipping and INEL disposal records contained in the Radioactive Waste

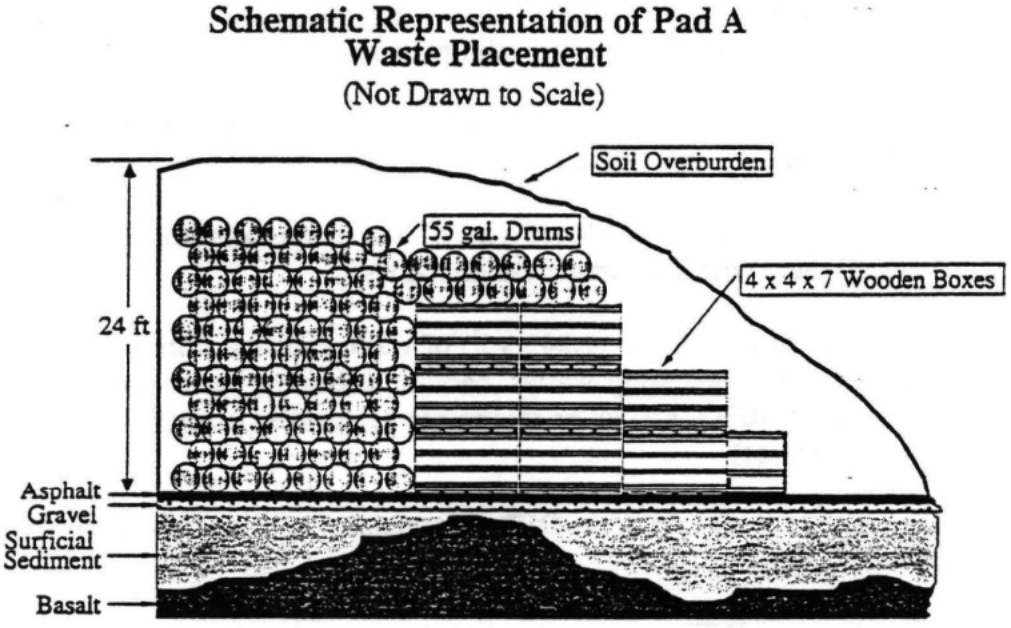


**Figure 3.** Schematic representation of Pad A waste placement.

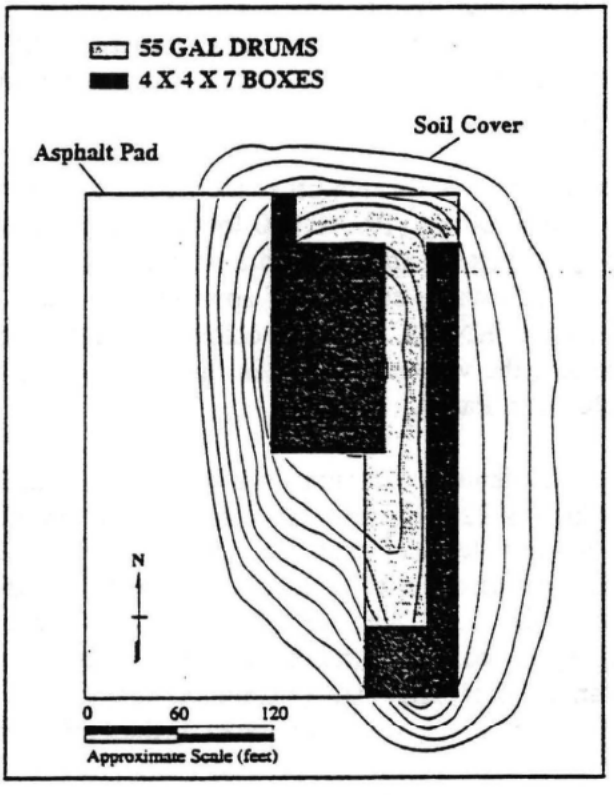


**Figure 4.** Pad A plan view.

Management Information System (RWMIS). The RWMIS was initiated in 1971 and is considered to be the official INEL record for solid radioactive wastes.

Pad A wastes are primarily composed of nitrate salts, depleted uranium waste, and sewer sludge. Wastes, totaling approximately 10,200 $m^3$ (13,341 $yd^3$), at Pad A consist of:

- Approximately 7,250 $m^3$ (9,483 $yd^3$) of evaporator salts from the RFP contaminated with transuranic radionuclides
- Approximately 2,250 $m^3$ (2,943 $yd^3$) of waste consisting primarily of oxides of uranium, uranium casting wastes, beryllium foundry wastes, and machining wastes from RFP (hereinafter referred to as depleted uranium and beryllium foundry wastes)
- Dry sewage sludge from the RFP contaminated with low levels of TRU radionuclides
- Miscellaneous INEL-generated radioactive wastes such as lab waste, counting sources, and uranium standards.

The evaporator salts are primarily sodium nitrate and potassium nitrate (60% sodium nitrate, 30% potassium nitrate, 10% miscellaneous). The nitrates at Pad A have been reviewed against 40 Code of Federal Regulations (CFR) 261.21(a)(4) and 49 CFR 173.151 and appear to exhibit the properties of an oxidizer. It is recognized that this type of oxidizer can have the characteristic of ignitability. Radioactive contamination includes plutonium, americium, thorium, uranium, and potassium-40.

Miscellaneous wastes at Pad A include other inorganic salts, dirt, concrete, and other materials. Approximately 4,600,000 kg (10,143,000 lbs) of inorganic salts from Rocky Flats are contained in 1,275 plywood boxes and 15,400 drums according to information from the RWMIS. The total inorganic salt waste consists of approximately 60% sodium nitrate ($NaNO_3$), 30% potassium nitrate ($KNO_3$), and 10% chloride, sulfate, and hydroxide salts. Based on RWMIS information, the volume of salts in the containers noted above comprises 71% of the total waste volume in Pad A.

Using RWMIS data, the depleted uranium waste received from RFP comprises approximately 2,250 $m^3$, which is 22% of the total waste volume stored in Pad A. The remaining 7% of the total waste volume is made up of the miscellaneous wastes and sludges. The chemical form and mass of the chemical contaminants on Pad A are shown in Table 1. The mass of uranium is based on 72,400 kg (159,642 lb) of total uranium, which is derived from the specific radioactivity of the three uranium isotopes listed in Table 2. This number is then converted to the triuranium octaoxide ($U_3O_8$) chemical mass. The $U_3O_8$ chemical form is the stable oxide form from uranium that was incinerated at the RFP before shipment to INEL.

**Table 1.** Estimated chemical masses in Pad A.

| Chemical | Mass (kg) | Mass (lb) |
|---|---|---|
| Sodium nitrate ($NaNO_3$) | 2.7E+06 | 5.95E+06 |
| Potassium nitrate ($KNO_3$) | 1.4E+06 | 3.09E+06 |
| Sodium chloride (NaCl) | 1.0E+05 | 2.20E+05 |
| Potassium chloride (KCl) | 5.1E+04 | 1.12E+05 |
| Sodium sulfate ($Na_2SO_4$) | 1.0E+05 | 2.20E+05 |
| Potassium sulfate ($K_2SO_4$) | 5.1E+04 | 1.12E+05 |
| Sodium hydroxide (NaOH) | 1.0E+05 | 2.20E+05 |
| Potassium hydroxide (KOH) | 5.1E+04 | 1.12E+05 |
| Triuranium octaoxide ($U_3O_8$) | 8.75E+04 | 1.93E+05 |

Table 2 displays the specific radioactivity for each radionuclide in curies on an annual basis from 1972 to 1978. The data used are those supplied by individual shipping records from the RFP that were entered into the RWMIS. The annual data listed for each radionuclide represent total quantities received for each year without decay corrections during that year. The total radioactivity for each radionuclide from 1972 to 1978 is displayed without any decay corrections. The total of nuclide radioactivity in curies from the RWMIS is 3.892E+01.

## 5.1 Summary of Environmental Monitoring Data

Sampling and monitoring activities of Pad A were conducted prior to the initiation of any FFA/CO investigations. Based on the evaluation of these data, no additional sampling was required to complete the Pad A remedial investigation. Rather, the Pad A investigation in effect consisted of the reconstruction and documentation of existing records and data.

### 5.1.1 Surface Water

Monitoring of surface water at Pad A began in 1974, when surface water samples were collected from water standing on Pad A. Also commencing in 1974, samples were collected from the Pad A drainage ditch (see Figure 5) and analyzed by gamma spectroscopy. This sampling and analytical program continued through 1975. From 1976 through 1981, surface water samples were collected annually from the Pad A culvert and were analyzed for gross alpha and gross beta in addition to gamma spectroscopy. Sampling of the Pad A culvert continued until 1986. Because monitoring of surface water at Pad A was conducted after periods of rainfall or snowmelt, there was no set frequency for surface water sample collection. Overall the Pad A surface water samples were consistent with or were within the range of the control values taken, and the data do not confirm or refute the leaching of nitrates or radionuclides from Pad A waste.

**Table 2.** Pad A specific nuclide radioactivity by year in curies from RWMIS.

| Radionuclide | Half-Life (yr) | 1972 | 1973 | 1974 | 1975 | 1976 | 1977 | 1978 | Total |
|---|---|---|---|---|---|---|---|---|---|
| K-40[a] | 1.277E+09 | 0.00 | 0.00 | 0.00 | 0.00 | 0.00 | 0.00 | 0.00 | 5.200E-01 |
| TH-232 | 1.405E+10 | 0.00 | 0.00 | 2.779E-05 | 1.090E-07 | 0.00 | 0.00 | 0.00 | 2.790E-05 |
| U-234 | 2.450E+05 | 0.00 | 0.00 | 1.123E-05 | 0.00 | 0.00 | 0.00 | 0.00 | 1.123E-05 |
| U-234'[b] | 2.450E+05 | 7.281E-01 | 1.342E+00 | 1.393E+00 | 1.439E+00 | 4.853E-01 | 9.160E-01 | 7.775E-01 | 7.080E+00 |
| U-235 | 7.038E+08 | 3.317E-02 | 6.114E-02 | 6.345E-02 | 6.554E-02 | 2.211E-02 | 4.173E-02 | 3.542E-02 | 3.226E-01 |
| U-238 | 4.468E+09 | 2.672E+00 | 4.680E+00 | 4.873E+00 | 5.206E+00 | 1.638E+00 | 3.111E+00 | 2.768E+00 | 2.495E+01 |
| PU-238 | 8.774E+01 | 2.572E-04 | 1.462E-03 | 1.910E-02 | 1.379E-03 | 6.109E-03 | 1.483E-04 | 2.017E-04 | 2.866E-02 |
| PU-239 | 2.412E+04 | 7.301E-03 | 8.756E-02 | 5.423E-01 | 3.933E-02 | 1.735E-01 | 4.585E-03 | 6.562E-03 | 8.611E-01 |
| PU-240 | 6.570E+03 | 1.656E-03 | 6.916E-02 | 1.230E-01 | 8.938E-03 | 3.934E-02 | 1.089E-03 | 1.603E-03 | 2.448E-01 |
| PU-241 | 1.435E+01 | 4.389E-02 | 2.495E-01 | 3.259E+00 | 2.392E-01 | 1.043E+00 | 2.895E-02 | 5.281E-02 | 4.916E+00 |
| PU-242 | 3.763E+05 | 1.182E-07 | 6.720E-07 | 8.779E-06 | 6.358E-07 | 2.808E-06 | 6.232E-08 | 1.018E-07 | 1.318E-05 |

a. The K-40 radioactivity is based on the mass of natural potassium in Pad A.

b. U-234' is U-234 that is calculated from the presence of U-235. It is not automatically listed in the RWMIS database.

GRAND TOTAL: 3.892E+01

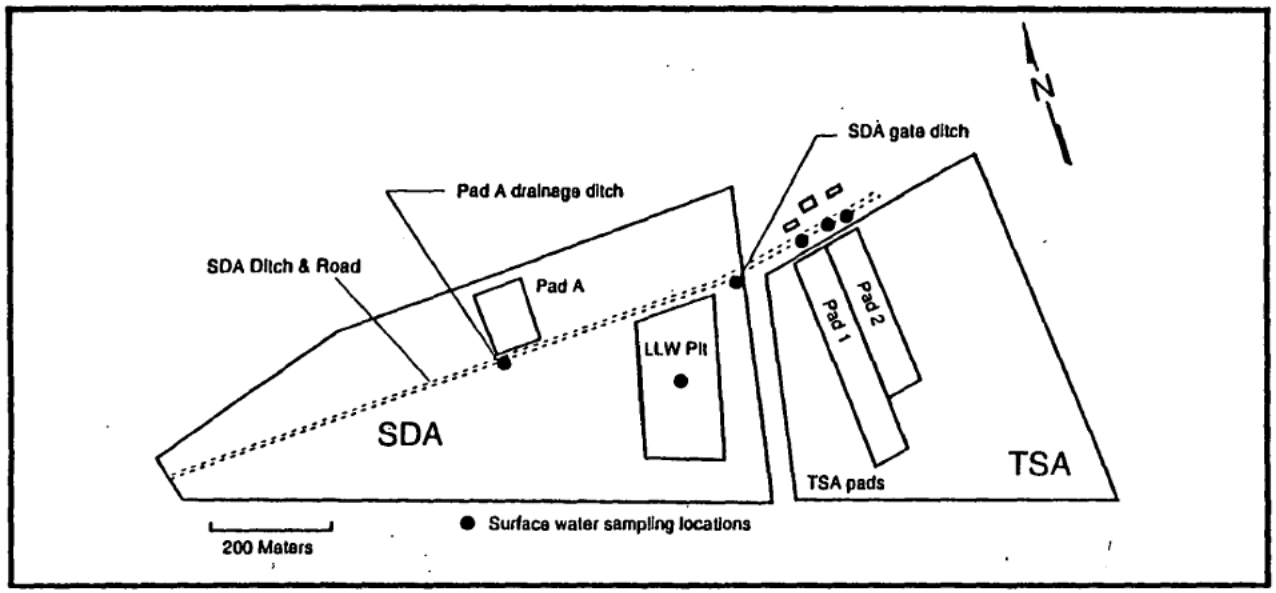


Figure 5. TSA/SDA surface water sampling locations.

## Radionuclides

Between 1974 and June 2, 1982, 46 surface water samples were collected from the Pad A drainage ditch (Figure 5) and were analyzed by gamma spectroscopy. Cs-137 was detected in 19 of the 46 samples; the mean concentration of Cs-137 in these 19 samples was $1.1 \times 10^{-8}$ μCi/mL.

Commencing in 1976, the surface water samples were also analyzed for gross alpha and gross beta. Between 1976 and June 1982, 39 water samples were analyzed for gross alpha and gross beta. Gross alpha activity was observed in 4 of the 39 water samples; however, none of the concentrations exceeded the DOE Radiation Concentration Guide (RCG) for gross alpha activity in surface water ($3 \times 10^{-8}$ μCi/mL). The RCG was the allowable activity of a radionuclide in a specific media in an area where public access is allowed.

Gross beta activity was detected in 34 of 39 samples, but again, none of the samples exceeded the RCG for gross beta activity in place at that time (i.e., $3 \times 10^{-7}$ μCi/mL).

Analytical results for surface water samples taken from the Pad A culvert in 1980 and 1982 are provided in Table 3. Table 4 presents the analytical results at Pad A from 1983 to 1985. Surface water samples for radionuclides at Pad A were not taken in 1981.

## Nonradiological Contaminants

Analysis of surface water from the Pad A culvert for nitrates commenced in 1980 and concluded in 1986. The analytical results for these surface water samples are summarized in Table 5. The nitrate concentrations ranged from 0.08 ppm to 28 ppm.

### 5.1.2 Soil

Radiological sampling of Pad A soils began in 1984. Analysis included gamma spectroscopy and radiochemistry for Pu-238, -239, U-235, -238, Am-241, and Sr-90. Nitrate sampling commenced in 1979 and concluded in 1984. Samples were normally taken in the spring and fall. Nitrate concentrations collected from Pad A were consistent with nitrate concentrations of control samples outside of the RWMC.

## Radionuclides

Routine sampling of the Pad A soil cover for radionuclides began in 1984. Sample locations are presented in Figure 6. Each sample location was $10 \times 10\text{-m}^2$, and samples were collected from each corner of the square and from the center. The composite samples ranged from a depth of 0 to 2 in. The samples were then combined to form one composite sample to represent the entire sample location. Analysis of the samples included gamma spectroscopy and radio chemistry for Pu-238, -239, -240 and U-235, -238, Am-241 and Sr-90. Analytical results of specific radionuclide analyses taken in 1984, 1986, and 1988 are presented in Table 6.

**Table 3.** Surface water results at the Pad A from 1980 and 1982.

| Year | Type | Location (if known) | Samples collected (if known) | Measured concentration ($10^{-8}$ µCi/mL) Minimum (if known) | Mean (if known) | Maximum (if known) |
|---|---|---|---|---|---|---|
| 1980 | Gross Beta | | | | | |
| | | TDA (Pad A) Ditch | 3 total samples 2 positive | 2.2 ± 0.5 | NDR[a] | 3.8 ± 1.1 |
| | | Big Lost River (control)[b] | 5 | NDR | NDR | BDL-GB[1980 c] |
| 1982 | Gross Alpha | Pad A ditch | 6 | See maximum | NDR | BDL-GA[1982 d] |
| | Gross Beta | Pad A ditch | 6 | NDR | Average value was 3 times the control samples[e] | NDR |
| | Gamma-Cs-137 | Pad A ditch | 6 samples collected 2 positive | NDR | NDR | 0.75 ± 0.29 |
| | Gamma-Nb-95 | Pad A ditch | 6 samples collected 1 positive | NDR | NDR | 0.8 ± 0.18 |
| | Gamma-Ru-106 | Pad A ditch | 6 samples collected 1 positive | NDR | NDR | 3.2 ± 1.1 |
| | Gamma-Ag-110 | Pad A ditch | 6 samples collected 1 positive | NDR | NDR | 0.67 ± 0.23 |

a. No data recorded.

b. Before 1983, control samples were collected from the Big Lost River, approximately 20 mi northwest of the RWMC.

c. BDL-GB[1980] = Below 1980 Gross Beta Detection Limit $3.0 \times 10^{-8}$ µCi/mL.

d. BDL-GA[1982] = Below 1982 Alpha Detection Limit $3.0 \times 10^{-9}$ µCi/mL.

e. The control sample (i.e., background) and location sample values were not included in the 1982 annual environmental surveillance report.

**Table 4.** Surface water results at Pad A from 1983 to 1985.

| Date of collection | Sampling location | Radionuclide | Unfiltered[a,b,c] activity ($10^{-8}$ µCi/mL) | Particulate[a,b] activity ($10^{-8}$ µCi/mL) |
|---|---|---|---|---|
| 07/06/83 | Pad A[d] | Cs-137 | 96.04 ± 1.48 | 22.26 ± 0.53 |
| | Control[e] | No water available | No water available | No water available |
| 07/11/83 | Pad A | Cs-137 | 0.62 ± 0.08 | NDR[f] |
| 11/17/83 | Pad A | Only NOR[g] | NDR | NDR |
| | Control | Only NOR | NDR | NDR |
| 3/14/84 | Pad A | Only NOR | NDR | NDR |
| 06/19/84 | Pad A | Cs-137 | 0.37 ± 0.085 | Not analyzed |
| 07/25/84 | Pad A | Only NOR | NDR | NDR |
| 10/25/84 | Pad A | Am-241 | 0.014 ± 0.0005 | Not analyzed |
| | Control | Pu-239, -240<br>Am-241<br>Total U | 0.009 ± 0.004<br>0.06 ± 0.02<br>0.01 ± 0.01 | Not analyzed<br>Not analyzed<br>Not analyzed |
| 04/01/85 | Pad A | Only NOR | NDR | NDR |
| | Control | Only NOR | NDR | NDR |
| 05/15/85 | Pad A | Total U | Not detected | 0.08 ± 0.01 |
| | Control | Only NOR | NDR | NDR |
| 07/17/85 | Pad A | Only NOR | NDR | NDR |
| | Control | Cs-137 | 1.7 ± 0.2 | 2.4 ± 0.2 |

a. Replicate samples were collected from many locations; therefore, multiple concentrations for a single radionuclide at a single location may be noted.

b. Results include an analytical uncertainty of ± 1 standard deviation.

c. Because the water samples re-acidified before filtration, radionuclides originally ion-exchanged or physically sorbed onto suspended solids may have been solubilized to some degree. Thus, the radionuclide concentration in the liquid may be higher than that which exists in the environment. Likewise, the radionuclide concentration in the particulate portion may be lower than in the environment.

d. Values obtained for these samples were the results of a spill within the RWMC and are not representative of normal conditions. The higher than normal values obtained for cesium and strontium on these dates resulted from spread of contamination within the SDA by leakage from a nonstandard waste box. The box was temporarily stored on Pad A. Contaminants were washed from the bed of the transport trailer onto Pad A and carried into and down the drainage ditch located on the south side of the main SDA road. After cleanup efforts the Pad A ditch sample showed reduced levels of contamination (see July 11 Pad A sample results).

e. Beginning in 1983 control samples were collected at a location approximately 3 mi northeast of the RWMC where surface water accumulates after precipitation.

f. No data recorded.

g. Naturally occurring radionuclides.

**Table 5.** Nitrate concentrations in Pad A runoff water (1980 to 1986).[a]

| Location | Year | Concentration (ppm) |
|---|---|---|
| Pad A Ditch | 1980 | 2.5–Ave. of 4 samples |
| Control | | 0.86–Taken from the Big Lost River |
| Pad A Ditch | 1981 – April[b] | 0.5 (average of 3) |
| Control | – April[b] | 1.2–Taken from the Big Lost River |
| Control | – September | 0.6–Taken from the Big Lost River |
| Pad A Ditch | 1982 – March | 0.08 |
| Control | – March | 0.07–Taken from the Big Lost River |
| Pad A Ditch | – September | 4.7 |
| Control | – September | 1.8–Taken from the Big Lost River |
| Pad A Ditch | 1983 – March | 2.1 |
| Control | – March | 1.4[c] |
| Pad A Ditch | – May | 28 |
| Control | – May | 28[c] |
| Pad A Ditch | – June | 3.0 |
| Control | – June | 33.5[c] |
| Pad A Ditch | – July | 5.5 |
| Control | – July | No water available |
| Pad A Ditch | – December | 2.0 |
| Control | – December | 4.8[c] |
| Pad A Ditch | 1984 – March | 3 |
| Control | – March | 3[c] |
| Pad A Ditch | – May | 1[d] |
| Control | – May | 69[c] |
| Pad A Ditch | – July | 0.5[d] |
| Control | – July | 3[c] |
| Pad A Ditch | – December | 4 |
| Control | – December | 13[c] |
| Pad A Ditch | 1986 (maximum results)[e] | 2.2 ± 0.1 |
| Control[f] | | 2.7 ± 0.2 |

a. No 1985 water sample nitrate results was published (annual report).

b. Reported in the 1981 annual report as single April values; however, these results appear to be the averages of three samples. The actual sample dates were not reported.

c. Control samples (i.e., background) collected approximately 3 mi northeast of the RWMC.

d. Below the detection limit.

e. The only value published in the 1986 annual report was the maximum result.

f. Control taken from a collection system on top of Pad A.

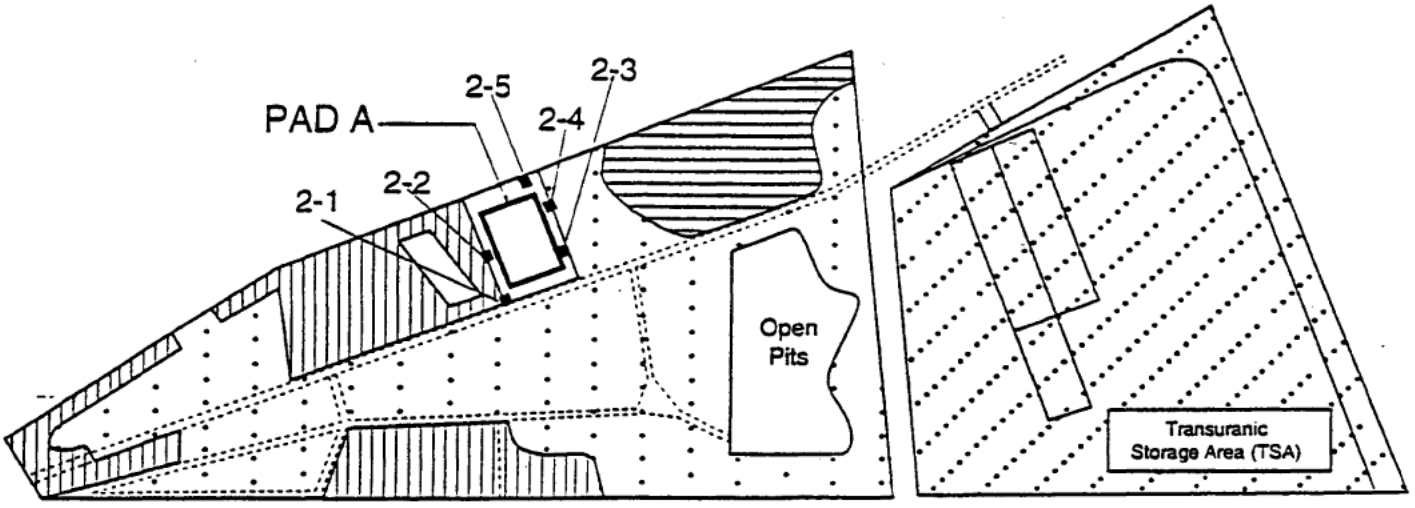


| Location | General Reference | Coordinates | |
|---|---|---|---|
| 2-1 | South End of Pad A Culvert | N.669,417.15 | E.266,945.91 |
| 2-2 | West Side of Pad A | N.669,730.66 | E.266,905.16 |
| 2-3 | Southeast, mid-slope | N.669,637.25 | E.267,075.43 |
| 2-4 | Northeast, bottom of slope | N.669,756.97 | E.267,128.78 |
| 2-5 | North, bottom of slope | N.669,832.36 | E.267,005.50 |

| | |
|---|---|
| Area 1 | Active Areas |
| Area 2 | Pad A |
| Area 3 | Inactive Areas |
| Area 4 | Previously Flooded Areas |
| Area 5 | Transuranic Storage Area (TSA) |

**Figure 6.** Pad A sampling locations and designated RWMC areas for soil.

Table 6. Activity concentrations in Pad A soils (1984 to 1988).

| Year | Location (if known) | Pu-238 activity $10^{-6}$(μCi/g) | Pu-239,240 activity $10^{-6}$(μCi/g) | Am-241 activity $10^{-6}$(μCi/g) | U-234 activity $10^{-6}$(μCi/g) | U-235,238 activity $10^{-6}$(μCi/g) | Co-60 activity $10^{-6}$(μCi/g) | Cs-137 activity $10^{-6}$(μCi/g) | Sr-90 activity $10^{-6}$(μCi/g) |
|---|---|---|---|---|---|---|---|---|---|
| 1984 | 2-1–2-5 | NR[a] | <.2[b] | <.6[b] | NR | NR | Neg. data | <.6[b] | <.8[b] |
| | Control | NR | <.1 | ≈.6[c] | NR | NR | ≈.3 | .9 | ≈.11 |
| 1986 | 2-1 | NR | .42 ± .06 | .71 ± .04 | .6 ± .1 | NR | NR | .39 ± .11 | NR |
| | Unknown | NR | .36 ± .03 | .5 ± .1 | .5 ± .1 | NR | NR | NR | NR |
| | 2-4S[d] | NR | —[e] | .15 ± .01 | .6 ± .1 | NR | NR | NR | NR |
| | 2-5 | NR | —[e] | .14 ± .01 | .5 ± .1 | NR | NR | .9 ± .02 | NR |
| | 2-4 | NR | .13 ± .02 | .36 ± .03 | NR | NR | NR | NR | NR |
| | Control | NR | .09 ± .02 | .44 ± .05 | .6 ± .1 | NR | NR | NR | NR |
| | Control | NR | .08 ± .02 | .39 ± .04 | .6 ± .1 | NR | NR | NR | NR |
| | Control | NR | —[e] | —[e] | .4 ± .1 | NR | NR | NR | NR |
| | Control | NR | —[e] | —[e] | —[e] | NR | NR | NR | NR |
| 1988 | 2-1 | —[e] | .62 ± .006 | .97 ± .09 | NR | NR | NR | NR | .24 ± .05 |
| | 2-1S | .018 ± .006 | .9 ± .1 | .1 ± .09 | NR | NR | NR | NR | —[e] |
| | 2-2 | —[e] | .016 ± .006 | .14 ± .02 | NR | NR | NR | NR | —[e] |
| | 2-2 | —[e] | .017 ± .004 | .03 ± .006 | NR | NR | NR | NR | —[e] |
| | 2-2 | —[e] | .022 ± .005 | .03 ± .006 | NR | NR | NR | NR | —[e] |
| | 2-3 | —[e] | .31 ± .03 | .63 ± .06 | NR | NR | NR | NR | —[e] |
| | 2-3 | —[e] | .29 ± .03 | .68 ± .07 | NR | NR | NR | NR | —[e] |
| 1988 | 2-4 | —[e] | .022 ± .005 | .1 ± .01 | NR | NR | NR | NR | —[e] |
| | 2-4 | —[e] | .018 ± .004 | .08 ± .01 | NR | NR | NR | NR | —[e] |
| | Control | —[e] | —[e] | .01 ± .006 | NR | NR | NR | NR | .54 ± .07 |
| | Control | —[e] | .039 ± .006 | .05 ± .01 | NR | NR | NR | NR | .49 ± .08 |
| | Control | —[e] | .013 ± .004 | .014 ± .005 | NR | NR | NR | NR | .33 ± .08 |

**Table 6.** (continued).

| Year | Location (if known) | Pu-238 activity $10^{-6}$(μCi/g) | Pu-239,240 activity $10^{-6}$(μCi/g) | Am-241 activity $10^{-6}$(μCi/g) | U-234 activity $10^{-6}$(μCi/g) | U-235,238 activity $10^{-6}$(μCi/g) | Co-60 activity $10^{-6}$(μCi/g) | Cs-137 activity $10^{-6}$(μCi/g) | Sr-90 activity $10^{-6}$(μCi/g) |
|---|---|---|---|---|---|---|---|---|---|
| 1988 | Pad A—no specific location identified | Gamma spec. | Gamma spec. | Gamma spec. | Gamma spec. | Gamma spec. | NR | .246 ± .026 | Gamma spec. |
| | Control | Gamma spec. | Gamma spec. | Gamma spec. | Gamma spec. | Gamma spec. | NR | .150 ± .06 | Gamma spec. |
| | Control | Gamma spec. | Gamma spec. | Gamma spec. | Gamma spec. | Gamma spec. | NR | .191 ± .06 | Gamma spec. |
| | Control | Gamma spec. | Gamma spec. | Gamma spec. | Gamma spec. | Gamma spec. | NR | .131 ± .006 | Gamma spec. |

a. Not reported. No values were given in annual surveillance reports or no evaluation was made for the radionuclide.

b. This value is the mean of samples collected from all Pad A locations. The reported value was taken from the 1984 annual RWMC surveillance report. The information was published in bar graph form. The values reported in this table are interpreted from the bar graphs.

c. ≈6 indicates that the value was interpreted as approximately 6.

d. S indicates a sample split.

e. "-" indicates that the activity for the radionuclide is below the limit of detection.

Nonradiological Contaminants

Nitrate monitoring of the Pad A soil cover commenced in 1979 with the collection of five samples. Routine nitrate sampling of the Pad A soil cover commenced in 1980 and concluded in 1984. This program consisted of collecting five samples twice a year, normally the spring and fall. The sampling and control locations are shown in Figure 7 and results are presented in Table 7.

### 5.1.3 Groundwater

Monitoring for nitrates in groundwater has been periodically conducted at the INEL for many years. Some concentrations were observed in 1952 to 1970 to be as high as 20 mg/L in the northeast corner of the INEL south of Terreton, Idaho. The Maximum Contaminant Level (MCL) for nitrate is 45 mg/L. Possible recorded sources of the high nitrate concentrations were chemical and organic fertilizers and sewage disposal.

In 1988, nitrate concentrations in water from United States Geological Survey (USGS) Wells 88 (approximately 500 m south of the RWMC) and 89 (approximately 500 m west of the RWMC) were 7.5 and 8.0 mg/L, respectively (Figure 8). These are very similar to concentrations found at other facilities at the INEL [e.g., Test Reactor Area (TRA), Naval Reactor Facility (NRF)]. At TRA, concentrations ranged from 5.3 to 6.6 mg/L. Nitrates at NRF contained 8.0 mg/L.

Data obtained in 1992 from RWMC monitoring wells M1S, M3S, M6S, M7S, M10S, and M4D (Figure 8) were evaluated. The 1992 nitrate concentrations in groundwater collected from RWMC perimeter wells ranged from a low of 2.1 mg/L in Well M7S to a high of 6.0 mg/L in Well M10S.

### 5.1.4 Biotic

Transport from radioactive waste to biota at the SDA has been quantified through collection and analysis of vegetation, small mammals, and soil samples from excavation of mammal burrows. The routine biotic sampling program at the RWMC began in 1984 with the collection of vegetation and excavated soils. The routine sampling for radioactivity in small mammals began in 1985, when deer mice were collected for analyses.

Results of sampling and analysis for radioactivity in small mammals were obtained from various locations within the RWMC beginning in 1985. Several species including deer mice and ground squirrels were collected during the reporting periods; however, these species were collected over the RWMC as a whole and were composited. Therefore no data specifically pertaining to Pad A are available.

Vegetation

In 1984, samples of crested wheatgrass and Russian thistle were taken from Pad A. Cs-137 was detected in the Russian thistle sample at a concentration of 0.20 μCi/g which was equal to control sample concentrations. In 1985, 1986, 1988, and 1989, no gamma-emitting

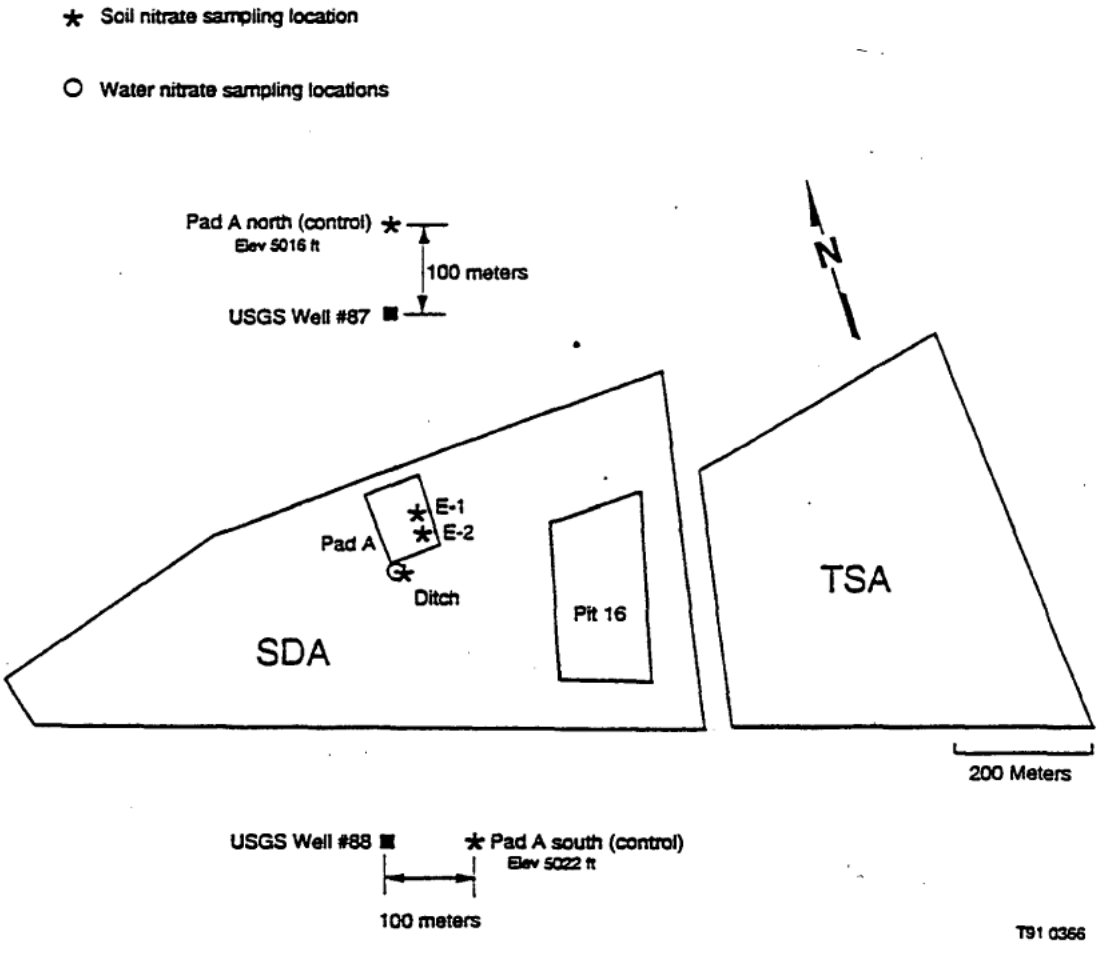


**Figure 7.** Pad A soil and water nitrate sampling locations.

Table 7. Nitrate concentrations in Pad A soils (1979 to 1984).

Results in parts per million

| Location | Year | Spring | Average | Fall |
|---|---|---|---|---|
| Pad A Ditch | 1979–1980 (4 samples) | NA[a] | 23 | NA |
| Soil Berm | 1979–1980 (5 samples) | NA | 7 | NA |
| Spreading Areas | 1979–1980 (2 samples) | NA | 58 | NA |
| Background Areas | 1979–1980 (4 samples) | NA | 6 | NA |
| Pad A Ditch | 1981 | 25.0 | NA | 30.0 |
| East–1 | | 12.6 | NA | 12.0 |
| East–2 | | 14.4 | NA | 11.0 |
| North Control | | 7.3 | NA | 23.0 |
| South Control | | 11.7 | NA | 9.2 |
| Pad A Ditch | 1982 | 35 | NA | 49 |
| East–1 | | 2.3 | NA | 11.7 |
| East–2 | | 3.7 | NA | 3.8 |
| North Control | | 6.0 | NA | 17.6 |
| South Control | | 2.3 | NA | 6.4 |
| Pad A Ditch | 1983 | 24 | NA | 28 |
| East–1 | | 5.5 | NA | 1 |
| East–2 | | 5.1 | NA | 1.4 |
| North Control | | 14 | NA | 1.7 |
| South Control | | 6.2 | NA | 1.6 |
| Pad A Ditch | 1984 | 1[b] | NA | 42 |
| Berm (Ave. E-1&2) | 73 | NA | 12 | |
| North Control | | 85 | NA | 4 |
| South Control | | 35 | NA | 3 |

a. Not applicable. After 1981, both the spring and fall sample results were reported for each year. Thus, NA (not applicable) notations are used to distinguish where no data were available to complete the column. The average values for combined years are reported, because no additional data are available to distinguish sample results between 1979 and 1980.

b. Approximate detection limit is 1 ppm.

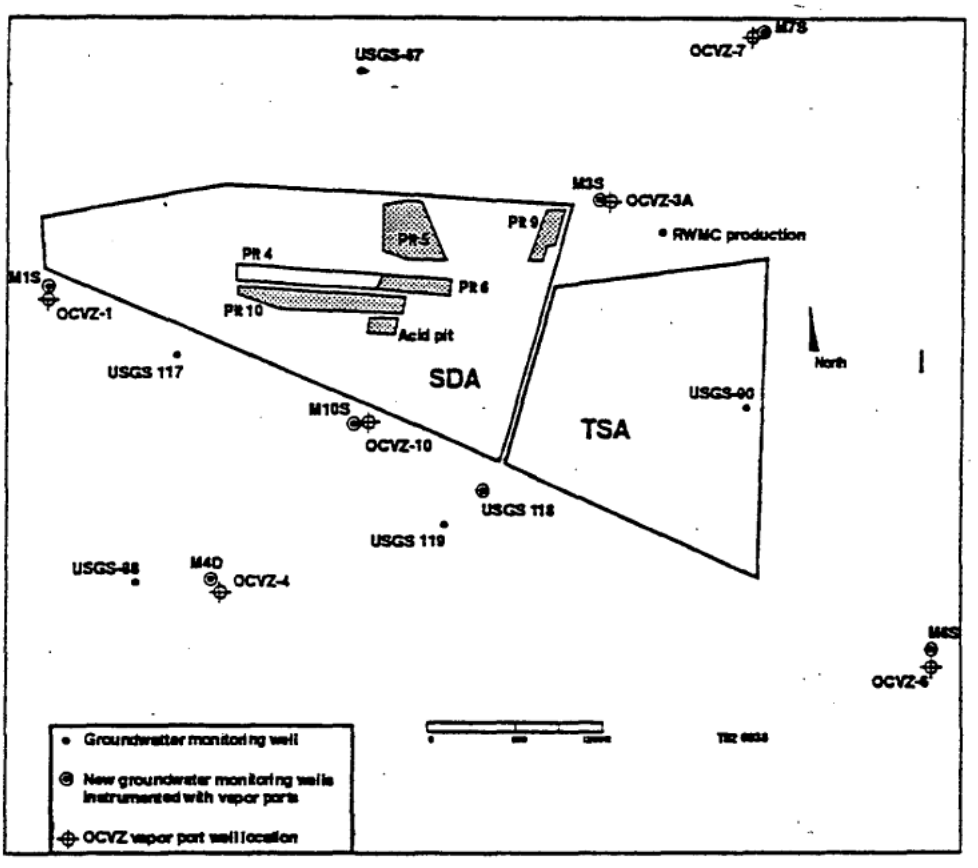


Figure 8. Well locations.

radionuclides were detected in vegetation collected at Pad A. No data were available for alpha or beta emitting analyses because of inconsistencies in Quality Assurance/Quality Control samples and results. In 1987, Cs-134 and -137 were detected in one sample at concentrations found in other RWMC samples of the same analysis.

### 5.2 Pad A Soil Overburden Sampling and Drum Retrieval Activities

**1979 Inspection**

The TSA/Transuranic Disposal Area (TDA) penetration project was initiated on September 26, 1979, and completed on October 12, 1979, when the excavated area was refilled with soil. The purpose of the penetration was to assess the condition of the oldest waste containers and to obtain soil samples from within the pad to detect migration or leakage of waste. The TDA was later renamed Pad A. The penetration locations are shown on Figure 9. Area B, which contains wooden boxes, and Area A, where 55-gal drums are stored, were selected for penetration and sample retrieval because they contained the oldest waste containers stored on the pad. The entire north end of the pad was established as the work area boundary.

Overburden removal began at the northeast corner of the pad to expose the oldest containers. Excavation continued south along the east boundary until ten rows of drums were uncovered and three rows of boxes were visible. The drums, lids, and lockrings showed varying degrees of corrosion, but appeared to be basically intact. One drum, which was breached during overburden removal, was resealed. The uncovered boxes appeared to be in an advanced state of deterioration caused by moisture accumulation and/or damage caused by excavation. The condition of the boxes and concern over safe handling of the drums precluded retrieval of waste containers.

The condition of the waste containers examined during penetration activities appeared to be questionable since the plywood boxes were in an advanced state of decomposition; however, the inner lining of the boxes appeared to be in good condition. The drums showed visible signs of rusting, especially on the tops and lockrings. Many of the drums showed damage such as dents and scratches, which probably occurred during disposal. Based on a visual inspection, none of the waste containers or their inner linings were breached to the extent that waste had been lost from the drums.

**1988 Inspection**

The strategy for the Pad A initial penetration investigation in December 1988 was to sample the Pad A cover soil, excavate to the waste, sample the interstitial soil between the drums, and inspect the condition of Pad A drums.

The soil sampling was proposed to determine the type, concentration, and location of metal and volatile organic contamination in the cover soils. The sampling was conducted near two locations on Pad A shown on Figure 10. The halogenated VOC analyses indicate that no VOCs were detected in the soils. The results of the analyses run on the eight inorganic samples collected during the cover soil sampling investigation are summarized in Table 8. The metal and salt compound analyses in Table 8 indicate that uranium was not

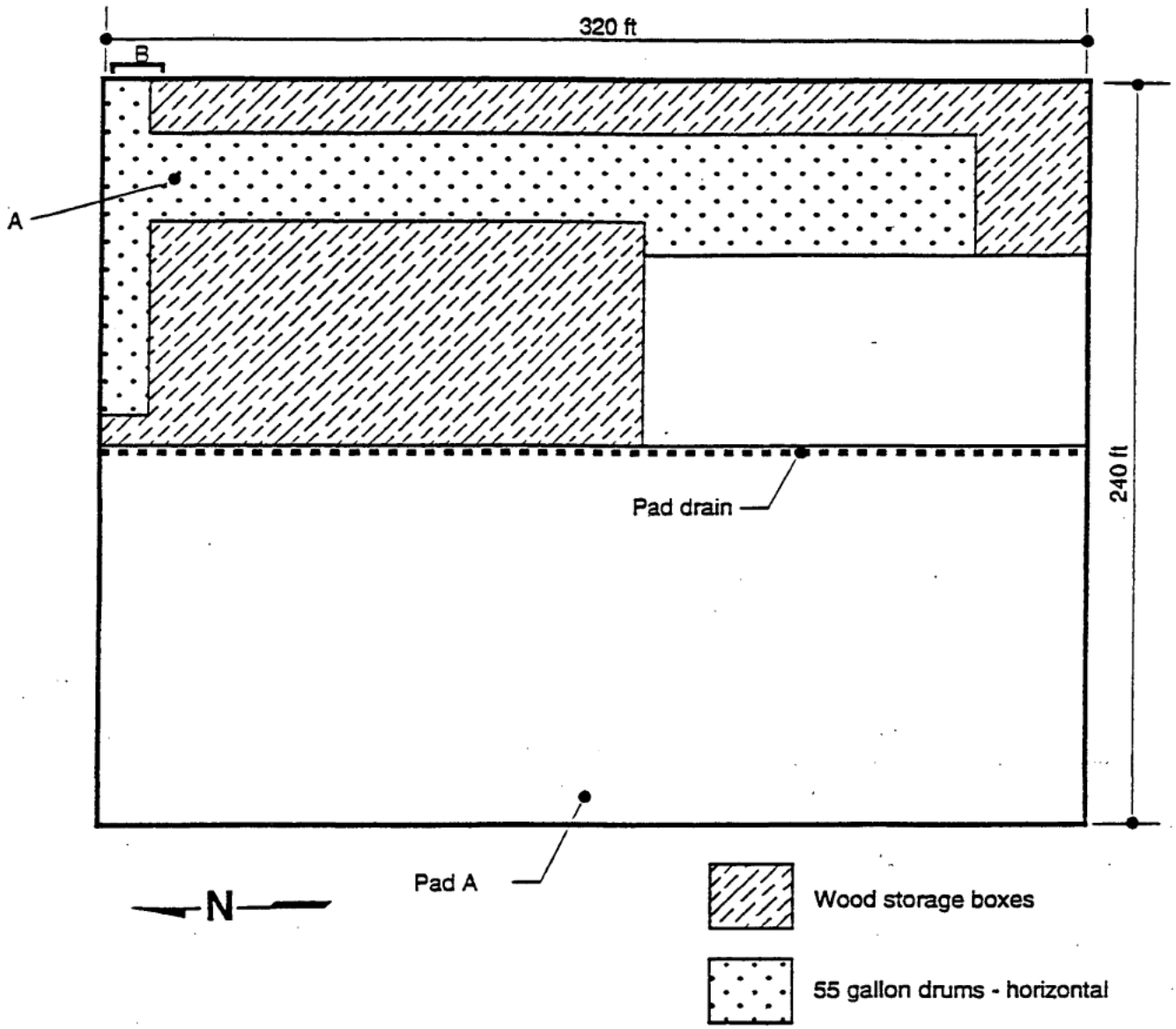


T91 0368

**Figure 9.** 1979 Pad A penetration locations (at points A and B).

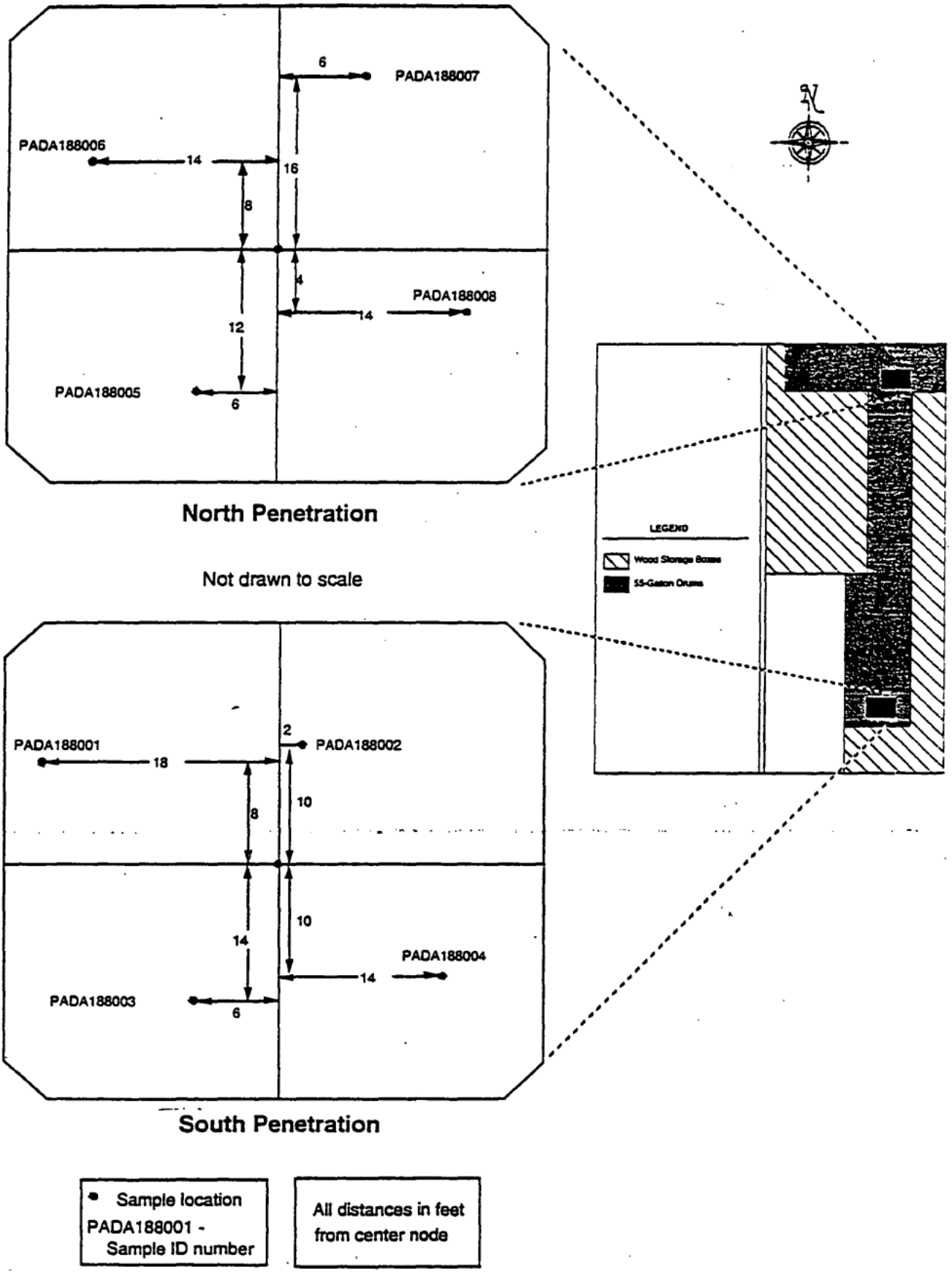


**Figure 10.** 1988 sampling locations for the Pad A initial penetration.

**Table 8.** Cover soils sample analysis for inorganics.[a]

| Lab sample # | Matrix[b] | Beryllium | Uranium | Sodium | Potassium | Nitrate as $NO_3$ |
|---|---|---|---|---|---|---|
| 8808s041-001 | Water | 0.005 | 1.000 | 5.000 | 5.000 | 0.500 |
| 8808s041-003 | Soil | 1.100 | 200.000 | 1000.000 | 2249.000 | 5.700 |
| 8808s041-005 | Soil | 1.000 | 200.000 | 1081.000 | 2634.000 | 5.000 |
| 8808s041-006 | Soil | 1.180 | 200.000 | 1351.000 | 3347.000 | 5.300 |
| 8808s041-007 | Soil | 1.150 | 11.100 | 1001.000 | 3122.000 | 5.500 |
| 8808s041-008 | Water | 0.964 | 200.000 | 50.500 | 50.000 | 1.900 |
| 8808s041-009 | Soil | 1.340 | 200.000 | 1520.000 | 3418.000 | 0.500 |
| 8808s041-010 | Soil | 1.060 | 200.000 | 1213.000 | 2544.000 | 45.700 |
| 8808s041-011 | Soil | 1.300 | 200.000 | 1709.000 | 3508.000 | 0.500 |
| 8808s041-012 | Soil | 1.250 | 200.000 | 1206.000 | 3118.000 | 0.500 |

a. Source: Phase I sample analysis report.

b. Concentration units for water = µg/L; concentration units for soil = mg/kg.

detected in any samples; beryllium was detected in seven of the eight samples at low concentrations of up to 1.34 mg/kg; sodium was detected in all samples and ranged from 1000 to 1709 mg/kg; potassium was detected in all samples and ranged from 2249 to 3508 mg/kg; and nitrate was detected in five of the seven samples with values that ranged from 0.50 to 45.7 mg/kg. The background concentrations for beryllium, sodium, potassium, and nitrate are 1.5 mg/kg, 192 mg/kg, 5,180 mg/kg, and 36.5 mg/kg, respectively. Based on the results and low concentrations, it was concluded that the disturbance of Pad A overburden soils would not present a safety hazard to personnel.

Sampling and screening of the cover soils were conducted on November 1988 to determine the lateral extent of volatile organic contamination as shown in Figure 10. Nineteen samples were collected from designated points within the north and south penetration locations. The results of the screening analyses run on the 19 samples collected during the cover soil sample/screening investigation indicate that no VOCs were detected in the soils.

Efforts to demonstrate drum retrieval of Pad A containers began in October 1989. On December 7, 1989, eight drums were uncovered. All drums showed signs of corrosion; six were corroded through and contained openings ranging from the size of a pin hole to gaps 3 to 4 in. long. Drum surfaces in contact with plywood were also badly corroded. Because operational safety requirements prevented removal of breached drums, subsequent operations centered around two visually intact drums. However, on December 21, 1989, in situ ultrasonic testing and visual examination revealed a small hole in one of the drums. No holes were observed in the other drum which was subsequently removed from the penetration pit on January 8, 1990.

Results of radiological analysis did not indicate that radioactive contamination was present on or near the drums. Continuous air monitor (CAM) filters did not show detectable alpha contamination; beta-gamma airborne levels were less than airborne concentration limits. The VOC concentrations, measured with an organic field detection instrument, ranged from 0 to 10 ppm near the exposed drums. The VOCs in the space between the drums generally remained lower than 50 ppm but reached a high of 70 ppm.

## 6. SUMMARY OF SITE RISKS

The risk assessment for Pad A considered both human health and ecological risks. The human health risk assessment evaluated both present and future potential exposures to contaminants. The risk assessments were conducted in accordance with the EPA *Risk Assessment Guidance for Superfund, Volume I: Human Health Evaluation Manual* and *Volume II: Environmental Assessment Manual* and other EPA guidance. The risk assessment methods and results are summarized in the following sections.

### 6.1 Human Health Risks

The risk assessment consisted of contaminant identification, exposure assessment, toxicity assessment, and human health risk characterization. The contaminants identified at Pad A were based on existing inventory records and process knowledge. The exposure assessment detailed the exposure pathways that exist at the site for workers, offsite residents, and potential future onsite residents. The toxicity assessment documented the adverse effects that may be caused in an individual as a result of exposure to a site contaminant.

The human health risk assessment evaluated current and future potential carcinogenic and noncarcinogenic risks associated with exposure to contaminants identified in the Pad A waste inventory. The human health evaluation used both the exposure concentrations and the toxicity data to determine a hazard index for potential noncarcinogenic effects and an excess cancer risk level for potential carcinogenic contaminants. In general, when a hazard index exceeds one, there may be a concern for potential noncarcinogenic health effects. The excess cancer risk level is the increase in the probability of contracting cancer. The National Oil and Hazardous Substances Pollution Contingency Plan (NCP) acceptable risk range is 1 in 10,000 to 1 in 1,000,000. An excess lifetime cancer risk of 1 in 10,000 ($10^{-4}$) indicates that an individual has up to a one chance in ten thousand of developing cancer over a lifetime of exposure to a site-related contaminant.

Key steps taken in the risk assessment process are summarized in Sections 6.1.1 through 6.1.5.

### 6.1.1 Identification of Contaminants of Concern

Contaminants evaluated in the baseline risk assessment (BRA) are the following radionuclides and inorganic compounds identified in the waste inventory, based on an evaluation of the RWMIS database:

| Radionuclides | Inorganic Compounds |
|---|---|
| Potassium | Sodium Nitrate |
| Thorium | Potassium Nitrate |
| Uranium | Sodium Chloride |
| Plutonium | Potassium Chloride |
| Americium | Sodium Sulfate |
| | Potassium Sulfate |
| | Sodium Hydroxide |
| | Potassium Hydroxide |
| | Triuranium Octaoxide |

Total estimated chemical masses and radionuclide activities are given in Tables 1 and 2 respectively.

Environmental monitoring of ground water, surface water, air, and soil has not demonstrated any contaminant releases attributable to Pad A wastes; therefore, fate and transport modeling of Pad A wastes was used in the BRA to evaluate potential risks. The modeling estimates contaminant movement through soil, air, and water. These estimates provide contaminant concentrations in a given medium at a specific time and allow evaluations of potential future risks to human and ecological receptors.

### 6.1.2 Exposure Assessment

**Exposed Populations**

Only exposure pathways deemed to be complete (i.e., where a plausible route of exposure can be demonstrated from the site to an individual) were quantitatively evaluated in the risk assessment. The populations at risk due to exposure from Pad A wastes were identified by considering both current and future use scenarios.

The human health risk assessment evaluated carcinogenic and noncarcinogenic risks for a period of 1,000 years after the waste was disposed (1972-2971). The 1,000-year period was further divided into three current and future use scenarios:

1. The current industrial scenario is expected to continue until the year 2015. Under this scenario, potential exposures to workers at the RWMC and residents adjacent to the INEL were evaluated.

2. Through the year 2090, it is assumed that DOE will continue to operate and maintain the RWMC to prevent unrestricted public access to the facility. (DOE Order 5820.2A, *Radioactive Waste Management*, requires control of radioactive waste disposal sites for a minimum of 100 years following closure.) Institutional controls would be implemented to control the facility and may include, but are not limited to, restricting land use; controlling public access; and the posting of signs, fencing, or other barriers. Under this scenario, potential exposures to workers at the RWMC and residents adjacent to the INEL were evaluated.

3. To determine the baseline risk in the absence of institutional controls, it is assumed that the INEL will be available for unrestricted use beyond the year 2090. The potential risks from residential development adjacent to the INEL, RWMC, and Pad A boundaries were evaluated.

Contaminant transport from the source to receptors was modeled using three different computer codes: (a) GWSCREEN, which models the transport of contaminants from the source to the subsurface; (b) DOSTOMAN, which models the transport of contaminants from the source to the surface; and (c) a simple "Box" model, which models transport of contaminants through the air, once they are brought to the surface.

The GWSCREEN is a combination of three different models. The models address the mass flux of contaminants released from the source, the transport of the contaminants through the unsaturated zone, and transport of the contaminants through the aquifer. In the source, the contaminant is assumed to be uniformly mixed throughout a parallelopiped source region and the mass flux from the source is assumed to be a first-order leach function.

For contaminant transport in the unsaturated zone, GWSCREEN employs a plug-flow model which incorporates retardation due to adsorption and decay of radionuclides but neglects dispersion. In this portion of GWSCREEN, the unsaturated zone is assumed to be homogeneous and the infiltration rate through the unsaturated zone is modeled as a steady-state one-dimensional flow.

The GWSCREEN uses a semianalytical solution to the advection-dispersion equation to model contaminant transport in the aquifer.

The DOSTOMAN code was used to model mechanical transport of contaminated soil through the uptake of waste through flora and burrowing mammals. The DOSTOMAN code mathematically simulates movement of contaminants from a subsurface "source" compartment to overlying "sink" compartments by means of solving a system of differential equations at specific time steps.

The movement of contaminants through air from Pad A to a distant receptor was modeled using a simple "Box" model solution. This method calculates the volume of air passing over Pad A that is swept out per second in order to determine a volumetric rate of contaminants from Pad A.

Several assumptions were used to model contaminant fate and transport. These assumptions, along with the associated uncertainties, are discussed in Section 6.1.5.

The fate and transport modeling indicated that radionuclides (with the exception of potassium-40) would not reach the aquifer within 1,000 years. The modeling showed potassium-40 reaching the aquifer within the 1,000 year timeframe, but it was not shown to pose an unacceptable risk.

The evaluation of current and future use scenarios assumes that industrial workers and residents would be located at the locations shown in Table 9. For the residential scenarios, it was assumed that a family would occupy the area and engage in agricultural activities such as irrigation of crops, livestock watering, and domestic activities that would utilize water pumped from the Snake River Plain Aquifer (SRPA).

**Exposure Pathways**

The following exposure pathways were evaluated in the risk assessment for both the current and future risk scenarios:

- Ingestion of surface soil
- Inhalation of contaminated dust
- Ingestion of drinking water (groundwater) from the SRPA
- Ingestion of food crops (residential scenario only)
- External exposure to radionuclides.

The exposure parameters (such as exposure frequency and duration), used in the risk assessment were obtained from Standard Default Exposure Factors guidance (EPA *Risk Assessment Guidance for Superfund, Volume I: Human Health Evaluation Manual, Supplemental Guidance, "Standard Default Exposure Factors*, OSWER Directive 9285.6-03, 1991). The exposure parameters used are shown in Table 10.

**Exposure Point Concentrations**

Contaminant concentrations at points where the potential for human exposure is expected to occur are necessary to evaluate the intake of potentially exposed individuals. Exposure pathways from the source to individuals were evaluated using a groundwater transport computer model, GWSCREEN; a mechanical mixing model, DOSTOMAN; and an air transport model. The results of the computer modeling indicated nitrate concentrations in groundwater are estimated to peak approximately 250 years in the future at the predicted concentrations shown in Table 9. These concentrations, used in conjunction with future receptors being located at Pad A and RWMC boundaries, constitute a reasonable maximum exposure scenario at Pad A. Exposure point concentrations for the media associated with other pathways (e.g., ingestion of surface soil) are provided in Section 5 of the Pad A RI/FS Report.

**Table 9.** Summary of risks from Pad A. (Estimated risks are for releases from Pad A only. Cumulative risks for all sources at the RWMC will be evaluated in the RWMC Comprehensive RI/FS).

| Scenario | Carcinogenic Risk[a] | Nitrates as Nitrogen in Groundwater (mg/L)[d] | Noncarcinogenic Risk[b] (Hazard Index)[c] |
|---|---|---|---|
| Current Scenario (through 2015) | | | |
| Pad A Boundary (industrial worker) | 8 in 100,000,000 ($8 \times 10^{-8}$) | 0 | Less than 0.0001 (ingestion of soil) |
| RWMC Boundary (industrial worker) | 4 in 1,000,000,000,000 ($4 \times 10^{-12}$) | 0 | Less than 0.0001 (ingestion of soil) |
| INEL Boundary (resident) | 2 in 10,000,000,000,000 ($2 \times 10^{-13}$) | 0 | Less than 0.0001 (ingestion of food crops by child) |
| INEL Control Period (through year 2090) | | | |
| Pad A Boundary (industrial worker) | 4 in 10,000,000 ($4 \times 10^{-7}$) | 0 | Less than 0.0001 (ingestion of soil) |
| RWMC Boundary (industrial worker) | 4 in 10,000,000,000 ($4 \times 10^{-10}$) | 0 | Less than 0.0001 (ingestion of soil) |
| INEL Boundary (resident) | 2 in 100,000,000,000 ($2 \times 10^{-11}$) | 0 | Less than 0.0001 (ingestion of food crops by child) |
| Post-Control Period (2090-2971)[e] | | | |
| Pad A Boundary (resident) | 2 in 100,000 ($2 \times 10^{-5}$) | 112[f] | 6 (ingestion of water by infant) |
| RWMC Boundary (resident) | 2 in 1,000,000 ($2 \times 10^{-6}$) | 17[f] | 1 (ingestion of water by infant) |
| INEL Boundary (resident) | 4 in 10,000,000 ($4 \times 10^{-7}$) | 3 | 0.2 (ingestion of water by infant) |

a. The National Contingency Plan (NCP) defines an acceptable level of carcinogenic risk as less than 1 additional incidence of cancer in 10,000 to 1,000,000 individuals ($10^{-4}$ to $10^{-6}$).

b. A hazard index (the ratio of the level of exposure to an acceptable level) greater than 1 indicates that there may be concern for noncarcinogenic effects.

c. Unless otherwise specified, hazard index refers to total noncarcinogenic risks for all exposure pathways for an adult receptor. The text in parentheses indicates the primary contributing pathway.

d. The Federal drinking water standard for total nitrates (as nitrogen) in groundwater is 10 mg/L.

e. The concentrations and associated risks for this period correspond to the year 2246, at which time maximum nitrate concentrations occur in the groundwater.

f. The estimated concentrations were based on conservative groundwater modeling; actual concentrations are expected to be lower than the drinking water standard for nitrates.

**Table 10.** Exposure parameters used in the exposure assessment of contaminants at Pad A.

| Exposure pathway | Exposure scenario | Intake rate[a] | Exposure frequency (days/yr) | Exposure duration (yr) | Body weight (kg) |
|---|---|---|---|---|---|
| Ingestion of soil | Industrial | 50 mg/d | 250 | 25 | 70 |
| | Residential | 200 mg/d (child, 0-6) | 350 | 6 | 15 |
| | | 100 mg/d (adult) | 350 | 24 | 70 |
| Inhalation of contaminated dust | Industrial | 20 $m^3$/d | 250 | 25 | 70 |
| | Residential | 20 $m^3$/d | 350 | 30 | 70 |
| Ingestion of water | Industrial | 1 L/d | 250 | 25 | 70 |
| | Residential | 1.0 L/d (infant, 0-3)[b] | 350 | 3 | 12 |
| | | 0.83 L/d (child, 3-6)[b] | 350 | 3 | 17 |
| | | 2 L/d (adult) | 350 | 24 | 70 |
| Ingestion of food crops | Industrial | NA | NA | NA | NA |
| | Residential | 4.18 g/d (child, 0-6)[b,c,d] | 350 | 6 | 15 |
| | | 8.62 g/d (adult)[b,c] | 350 | 24 | 70 |
| External exposure to radionuclides | Industrial | NA | 250 | 25 | NA |
| | Residential | NA | 350 | 30 | NA |

NA means that the parameter is not applicable to the exposure pathway or scenario.

a. EPA, 1991, *Risk Assessment Guidance for Superfund,* unless otherwise noted.

b. EPA, 1990, *Statement of Work RI/FS Risk Assessment Deliverables.*

c. Includes ingestion of fruits, vegetables, and root crops.

d. The child parameter for ingestion of food crops was adjusted from EPA (EPA, 1990, *Statement of Work RI/FS Risk Assessment Deliverables)* to estimate an average intake for children between ages 0 and 6.

Because of the overall conservative nature of the assumptions used in the fate and transport modeling, the actual nitrate concentrations in groundwater are expected to be lower than those predicted. In addition, the hazard indices calculated for infants and children are based on two additional conservative assumptions: (a) peak sodium nitrate and potassium

nitrate concentrations occur in groundwater at the same time, and (b) infants and children are exposed to the sum of these peak concentrations. These latter two assumptions are conservative in that the groundwater analysis actually predicted different travel times to the groundwater for sodium nitrate and potassium nitrate (i.e., their predicted peak concentrations are not additive). Given these conservative elements, the hazard index associated with the groundwater ingestion exposure pathway is expected to be lower than 1.

### 6.1.3 Toxicity Assessment

The toxicity assessment addresses the potential for a contaminant to cause adverse effects in exposed populations and estimates the relationship between extent of exposure and extent of toxic injury (i.e., dose response relationship).

Two types of toxicity values were used in the risk assessment: reference doses, which are used to evaluate noncarcinogenic effects; and slope factors, which are used to evaluate carcinogenic effects. The Integrated Risk Information System database, an EPA online computer database, and the EPA Health Effects Assessment Summary Tables provided toxicity values for chemicals and slope factors for radionuclides for the contaminants at Pad A. Some of the toxicity values were derived based on available toxicity information. The reference doses used in the evaluation of noncarcinogenic effects are shown in Table 11. The inhalation pathway was not included in the risk calculations for noncarcinogenic effects because the inhalation reference doses were not available for the chemicals identified in the waste inventory of Pad A.

Slope factors used to evaluate carcinogenic effects for the radionuclides were obtained from an advance copy of the 1992 edition of the EPA *Health Effects Assessment Summary Tables: Annual Update,* FY 1992, ORR Publication 9200.6-303 (92-1) and are shown in Table 12. Pathway-specific slope factors were identified for ingestion, inhalation, and external exposure.

The primary contaminants of concern, based on the risk assessment, are the nitrate wastes. The primary concern with nitrate in the environment is related to its conversion by biological systems to nitrite. Nitrite acts in the blood to oxidize hemoglobin to methoglobin, which cannot transfer oxygen to the tissues. This condition is known as methemoglobinemia and is caused by high levels of nitrite or, indirectly, excessive levels of nitrate in humans. Nitrate toxicity can result from ingestion of water and vegetables high in nitrates (EPA 1992a). Infants are more susceptible to nitrate toxicity than adults. This increased susceptibility is attributed to high intake per unit weight, the presence of nitrate-reducing bacteria in the upper gastrointestinal tract, the condition of the mucosa, and the greater ease of oxidation of fetal hemoglobin. Infants (0-3) and small children (3-6) were evaluated as separate population subgroups when calculating risks from ingestion of nitrates. Other effects associated with ingestion of nitrates can include hypotension, tachycardia, respiratory depression, headache, nausea, vomiting, and diarrhea.

**Table 11.** Reference doses used to evaluate noncarcinogenic effects of contaminants at Pad A.

| Contaminant | Ingestion RfD (mg/kg/day) |
|---|---|
| Nitrates (as nitrogen) | 1.60E+00[a] |
| NaCl | 8.60E+01[b] |
| KCl | 9.50E+01[b] |
| Sulfates ($Na_2SO4$ and $K_2SO4$) | NA |
| NaOH | NA |
| KOH | NA |
| $U_3O_8$ | 9.00E-01[c] |

NA not available (An established RfD is not available and no suitable toxicity information was available to derive a RfD).

a. The RfD for nitrates is based on nitrate-nitrogen; RfD obtained from IRIS (EPA, 1992, *Integrated Risk Assessment Information System*).

b. Provisional RfD estimated from recommended limit for daily intake; see text for explanation (Private communication with K. A. Poirier, Environmental Criteria and Assessment Office to C. Sweeney, EPA Region 10, January 24, 1992).

c. Provisional RfD estimated from a lowest-observed-adverse-effect-level (LOAEL) for dogs (Private communication with K. A. Poirier, Environmental Criteria and Assessment Office to C. Sweeney, EPA Region 10, January 24, 1992).

### 6.1.4 Risk Characterization

Risk characterization is the process of combining the results of the exposure and toxicity assessments. This process provides numerical quantification relative to the existence and magnitude of potential public health concerns related to the potential release of contaminants from the site.

Risk calculations are divided into carcinogenic and noncarcinogenic categories. The calculation of health risks from potential exposure to carcinogenic compounds involves the multiplication of cancer slope factors for each carcinogen and the estimated intake values for that contaminant.

Noncarcinogenic risk is assessed by comparison of the estimated daily intake of a contaminant to its applicable reference dose. A reference dose is a provisional estimate of the daily exposure to the human population that is likely to be without an appreciable risk of deleterious effects during a portion of the lifetime. The estimated daily intake of each contaminant by an individual route of exposure is divided by its reference dose and the resulting quotients are added to provide a hazard index.

**Table 12.** Slope factors (SFs)[a] used to evaluate carcinogenic effects of radionuclides at Pad A.

| Radionuclide | Ingestion SF $(pCi)^{-1}$ | Inhalation SF $(pCi)^{-1}$ | External exposure SF $[yr/(pCi/g)]^{-1}$ |
|---|---|---|---|
| K-40 | 1.1E-11 | 7.6E-12 | 5.4E-07 |
| Th-232 | 1.2E-11 | 2.8E-08 | 2.6E-11 |
| U-234 | 1.6E-11 | 2.6E-08 | 3.0E-11 |
| U-235 | 1.6E-11 | 2.5E-08 | 2.4E-07 |
| U-238[b] | 2.8E-11 | 5.2E-08 | 3.6E-08 |
| Pu-238 | 2.2E-10 | 3.9E-08 | 2.8E-11 |
| Pu-239 | 2.3E-10 | 3.8E-08 | 1.7E-11 |
| Pu-240 | 2.3E-10 | 3.8E-08 | 2.7E-11 |
| Pu-241 | 3.6E-12 | 2.3E-10 | 0.0E+00 |
| Pu-242 | 2.2E-10 | 3.6E-08 | 2.3E-11 |
| Am-241 | 2.4E-10 | 3.2E-08 | 4.9E-09 |

a. All SFs were obtained from EPA, 1992, *Health Effects Assessment Summary Tables (HEAST):* Annual Update, FY 1992.

b. The SFs for U-238 take into account the toxicity of its decay chain products (Th-234 and Pa-234).

Based on the results of the risk assessment, no current risk exists to workers or the public from Pad A. The only potential risk identified by the risk characterization of Pad A occurs at the Pad A boundary for residents during a 30-year period beginning in 2228, primarily due to ingestion of nitrate-contaminated groundwater. Noncarcinogenic and carcinogenic risks are summarized in Table 9.

Although not quantitatively evaluated in the risk assessment, prolonged exposure to Pad A contaminants through intrusion into the waste pile would likely pose an unacceptable risk to human health.

### 6.1.5 Uncertainty

Risk assessments are subject to uncertainty from inventory records, fate and transport estimation, exposure estimation, and toxicological data. Uncertainty was addressed by using health-protective assumptions that systematically overstate the magnitude of health risks. This

process is intended to bound the plausible upper limits of risk and to facilitate an informed risk management decision. Table 13 is a summary of risk assessment assumptions and associated uncertainties.

## 6.2 Ecological Concerns

The ecological risk assessment qualitatively evaluated the potential ecological effects associated with the presence of Pad A. This ecological evaluation followed the EPA *Risk Assessment Guidance for Superfund Volume II.* The evaluation focused on the same contaminants and receptor locations as those evaluated in the human health assessment. Objectives of the ecological risk assessment are to qualitatively evaluate the potential risk to ecological receptors from the contaminants in Pad A. The assessment identified sensitive nonhuman species and characterized potential exposure pathways including ingestion of contaminated soil and vegetation by small mammals and contaminant uptake by plants.

The approach used in the ecological risk assessment is consistent with EPA guidance for evaluating risk. The steps included identification of contaminants, assessment of potential exposure pathways, and characterization of threats to exposed biota.

### 6.2.1 Exposure Assessment

The exposure scenarios assumed that the ecological species would be located at the same receptor locations identified in the human health evaluation, the Pad A boundary, the RWMC boundary, and the INEL boundary. The exposure pathways evaluated included intrusion of the waste after institutional control by plants (sagebrush) and small mammals (e.g., ground squirrels). Exposure routes included ingestion of contaminated soil and vegetation and prey by mammals and uptake of contaminants by plants.

### 6.2.2 Risk Characterization

The risk characterization involved evaluating the potential adverse effects on populations of organisms at Pad A. Impacts on environmental populations were assessed based on the exposure routes presented above. The evaluation covered peak concentrations for post-institutional control exposure periods. The quantitative evaluation that determines a toxic soil concentration compared to estimated concentration in the surface soil indicated that the Pad A contaminants will not pose a threat to the small burrowing animals.

Tolerance limits for plant species were evaluated and were not determined to be at levels that could adversely affect the plant species. These results of the ecological risk assessment indicate that Pad A wastes are not expected to have any significant disruptive effects on animal or plant populations or the local ecosystem. This information will be incorporated into a WAG-wide or INEL site-wide ecological risk assessment to determine the potential cumulative impacts to the environment from all areas.

**Table 13.** Pad A estimates of conservatism in the baseline risk assessment.

Estimate basis:

| | | |
|---|---|---|
| **TYPE:** | | Conservative OR Not conservative |
| **DEGREE:** | **LOW** | (by factors of integers) |
| | **MODERATE** | (by factors of integers to one order of magnitude) |
| | **HIGH** | (by greater than one order of magnitude) |

| Uncertainty | Estimate of Type & Degree | Effect of Conservatism on BRA Results |
|---|---|---|
| Use of inventory data to identify and quantify potential contaminants | NOT CONSERVATIVE - LOW | |
| | - although Pad A disposal records have been verified against RFP records, uncertainties concerning measurement inaccuracies may exist in the information transmitted by RFP. | - None |
| | - chemical data was not provided in the original inventory data (retrieved drum sampling results indicate some hazardous chemical contaminants may be present) | - None |
| Biotic transport model (DOSTOMAN) | CONSERVATIVE - LOW TO MODERATE | |
| | - nitrate inventory was not depleted mathematically due to leaching (to account for source depletion) until 99% of mass was removed | - Results in higher estimated concentrations in soils/overburden and thus increased risk |
| | - deposition of contaminants was integrated over the maximum time allowed for each risk window | - Results in higher estimated concentrations in soils/overburden and thus increased risk (probably low bias) |
| | - mammal densities were combined for two different habitats (Russian thistle and Crested wheatgrass) | - Results in higher estimated concentrations in soils/overburden and thus increased risk (probably low bias) |
| | - vegetation and mammal densities were increased based on future addition of natural flora | - Increased densities for the future are based on data for vegetation and mammals in undisturbed sites (no known bias) |
| | - maximum animal burrowing depths were extrapolated beyond maximum INEL depths based on Hanford studies | - Results in significantly higher estimated concentrations in soils/overburden and thus increased risk (probably low bias) |
| | - all biomass of decayed plants and contaminants exhumed by mammals from the waste zone were retained in the upper 35 cm compartment of overburden | - Results in higher estimated concentrations in soils/overburden and thus increased risk (probably low bias) because wind erosion, leaching by water, and increased overburden thickness are not accounted for (moderate to high bias) |

| Uncertainty | Estimate of Type & Degree | Effect of Conservatism on BRA Results |
|---|---|---|
| Surface pathway model | | |
| - Particulate matter | CONSERVATIVE - LOW | |
| | - assumed 82 ug/m$^3$ for particulate resuspension (98% confidence level that the value will not be exceeded); assumed all particulate < 10 um and smaller | - Results in higher estimated soil concentrations for contaminants and higher estimated erosion rates |
| - Fallout calculations | CONSERVATIVE - LOW | |
| | - constant fallout factor integrated over each risk window | - See above |
| - Erosion rates | NOT CONSERVATIVE - MODERATE to HIGH | |
| | - standing water samples were used (does not take into account larger particles that would not be readily suspended in water, i.e., clay-sized particles); all runoff from Pad A is assumed to have collected in the sample location (ditch) which may not be a true indicator of runoff; no settling or flocculation was assumed to have occurred; no chemical weathering was considered; a recent evaluation of the overburden erosion was conducted by the EPA that indicated estimated sediment loss over the next 100 years may range 18 - 36 inches (see details in verbal discussion of Section 7.1.4.1) | - Results in lower estimated surface erosion rates |
| | NOT CONSERVATIVE - MODERATE | |
| - Contaminant release rate box model assumptions | - 2m was used for erosion box model (vs. 20m) which results in lower soil removal rates (conservative for receptor exposure, but not conservative for surface erosion calculations) | - Results in lower estimated surface erosion rates |

| Uncertainty | Estimate of Type & Degree | Effect of Conservatism on BRA Results |
|---|---|---|
| Groundwater modeling | | |
| - GWSCREEN code | CONSERVATIVE - MODERATE to HIGH | |
| | - assumes plug-flow (no dispersion) in the unsaturated zone | - GWSCREEN overestimates calculated peak concentrations and overestimates transport time to aquifer |
| | - infiltration rate assumed to be 5 cm/yr, actual is 0.8 to 1.1 cm/yr, and no credit was given for runoff | - overestimates transport time to aquifer and overestimates peak concentrations |
| - Dispersivity Values | NOT CONSERVATIVE - LOW | - underestimates calculated peak concentrations |
| | - dispersivity values were assumed to be 45 m and 20 m and are probably high estimates at the edge of Pad A | |
| - Fractured vs. homogeneous media | NOT CONSERVATIVE - LOW to MODERATE | - underestimates calculated peak concentrations and travel times |
| | - using GWSCREEN for fractured media may underestimate travel times due to greater potential for "short-circuiting" of fluids in the unsaturated zone, localized saturated zones, etc. Furthermore, poorly understood phenomena in the unsaturated zone, such as Taylor "instabilities" may further result in underestimation of travel times. | |
| - Use of estimated $K_d$s | CONSERVATIVE to NOT CONSERVATIVE | |
| | - $K_d$s in the source region (underlying soils) are assumed to be equal to $K_d$s in basalts at Hanford. The $K_d$ of the soils is probably higher. | - Calculated peak concentrations are overestimated |
| | - unsaturated zone assumed homogeneous, i.e., no credit for surficial soils (1.5 to 10 feet thick below asphalt) or interbeds; $K_d$s in the source region are probably higher. | - Transport time to aquifer is underestimated |
| | - $K_d$s in the source and unsaturated zones are assumed to be equal to $K_d$s for crushed basalt at Hanford. The $K_d$ of the unsaturated zone is probably lower. | - Calculated peak concentrations are underestimated |
| - Catastrophic failure of containers was assumed, boxes at time zero, barrels at 100 yrs | CONSERVATIVE - MODERATE | |
| | - Catastrophic failure assumes all material available for transport. In fact, plastic liners could retard migration for hundreds to thousands of years even when torn and partially decomposed. | - Results in overestimated peak concentrations |

| Uncertainty | Estimate of Type & Degree | Effect of Conservatism on BRA Results |
|---|---|---|
| Groundwater Modeling (Cont.) | | |
| - Contaminants assumed uniformly distributed over source area | CONSERVATIVE - LOW to MODERATE | |
| · Radionuclides | · This assumption allows all water which enters source area to come in contact with contaminants. In fact, a significant volume of water entering contamination zone will not contact contaminants | - Peak contaminant concentrations are overestimated |
| · Nitrates | · This assumption allows all water which enters source area to come in contact with contaminants | - None |
| - Equivalent well screen thickness versus contaminant concentrations (re: Engineering Design File SEM-RWMC-91-002, R. R. Seitz) | - Contaminant is vertically mixed over the GWSCREEN equivalent well screen thickness, see specific cases below | |
| · Pad A Boundary (average residential well screen depth is assumed to be 12 m [40 ft] - a 25 m well screen depth was modeled in the BRA) | · NOT CONSERVATIVE - LOW | · If the contaminant plume remains in the upper 12 m of the aquifer, peak concentrations could be under-estimated by a factor of 2 |
| · Pad A Boundary (average agricultural well screen depth is 46 m [150 ft] - a 25 m well screen depth was modeled in the BRA) | · CONSERVATIVE - LOW | · Peak concentrations could have been overestimated by a factor of 2 |
| · WAG 7 Boundary (average residential well screen depth is 12 m - 65 m was modeled) | · NOT CONSERVATIVE - LOW | · If the contaminant plume remains in the upper 12 m of the aquifer, peak concentrations could be under-estimated by a factor of 5 |
| · WAG 7 Boundary (average agricultural well screen depth is 46 m - 65 m was modeled) | · NOT CONSERVATIVE - LOW | · If the contaminant plume remains in the upper 46 m of the aquifer, peak concentrations could be under-estimated by a factor of 1.4 |
| · INEL Boundary (average residential well screen depth is 12 m - 76 m was modeled) | · NOT CONSERVATIVE - LOW | · If the contaminant plume remains in the upper 12 m of the aquifer, peak concentrations could be under-estimated by a factor of 6 |
| · INEL Boundary (average agricultural well screen depth is 46 m - 76 m was modeled) | · NOT CONSERVATIVE - LOW | · If the contaminant plume remains in the upper 46 m of the aquifer, peak concentrations could be under-estimated by a factor of 1.7 |
| - Radionuclide hydroxide formation and effects on mobility | · NOT CONSERVATIVE - LOW<br>- Am and Pu may exist in the form of hydroxides in the nitrate salts. The effects on the mobility of these hydroxide forms (specific to Pad A contaminants) are unknown. | - Peak contaminant concentrations for Am and Pu may or may not be underestimated |

| Uncertainty | Estimate of Type & Degree | Effect of Conservatism on BRA Results |
|---|---|---|
| Food crops evaluation | | |
| - Use of $B_v$ values | CONSERVATIVE - LOW | |
| | - for children, peak concentrations used instead of 25- or 30-year averages (due to the exposure duration being so short) | - Results in higher HQ values for infants/children |
| Exposure parameters | | |
| - EPA values | CONSERVATIVE - MODERATE | |
| | - EPA exposure values are conservative by default and Pad A exposure values used are EPA recommended values | - Results in higher exposure values for all receptors |
| Land use scenarios | | |
| - Occupational scenarios | CONSERVATIVE - LOW | |
| | - due to conservatism contained in the EPA default parameters | - Results in higher exposure values for institutional scenario |
| - Future scenarios (i.e., residential well at edge of OU, WAG, and INEL boundaries | CONSERVATIVE - LOW | |
| | - all relevant contaminants determined to reach the aquifer are present during the same time period | - Same as above |
| - Intrusion scenarios | NOT CONSERVATIVE - MODERATE TO HIGH | |
| | - intrusion scenarios only qualitatively discussed and it is stipulated that any prolonged exposure to Pad A contaminants will present a risk to human health | - An intrusion scenario may or may not result in increased risk above that calculated for the assumed scenario, depending upon the intrusion scenario (i.e., time of exposure to contaminants, etc.) |
| Lack of toxicity values for some chemicals | NOT CONSERVATIVE - LOW | |
| | - qualitative analysis was performed for substances lacking EPA toxicity values using occupational limits/standards and the media concentrations for these contaminants are very low (with no expected health hazards as a result) | - None |
| Toxicity assessment | | |
| - EPA values | CONSERVATIVE - MODERATE | |
| | - high-dose to low-dose extrapolation of adverse effects, extrapolation from animal studies, short-term to long-term exposure, and difference in population sensitivities | - Results in higher toxicity values for receptors |
| Assumption of dose additivity | | |
| - No synergism or antagonism | NOT CONSERVATIVE - LOW TO MODERATE | |
| | - may underestimate or overestimate risks; EPA suggests risks are to be treated as additive since necessary data to assess these interactions are rarely available | - None |

| Uncertainty | Estimate of Type & Degree | Effect of Conservatism on BRA Results |
|---|---|---|
| Actual probability of receptor locations | For all receptor locations and scenarios, the risks depend on the likelihood of access to the contaminants and the period of exposure. | |
| - Pad A boundary for infant/child/adult | CONSERVATIVE - MODERATE | |
| | - the probability of a residence being established in this portion of the INEL is extremely low based on current demographic trends and existing knowledge of the site | - Results in higher exposure values for residential receptors since groundwater wells are located in maximum plume concentrations |
| | - Assumes that the resident living at the edge of the boundary has an infant or child at the same time the peak nitrate concentration occurs in the groundwater | - Results in higher exposure values for residential receptors since groundwater wells are located in maximum plume concentrations |
| - WAG 7 boundary for infant/child/adult | CONSERVATIVE - LOW | |
| | - See previous item | - Same as above |
| - INEL boundary for infant/child/adult | CONSERVATIVE - LOW | |
| | - See previous item | - Same as above |
| Institutional control issues | | |
| - Likelihood of INEL becoming National Park/Reservation | NOT CONSERVATIVE - LOW | |
| | - institutional control will be maintained under existing regulations and orders and the length of time of control may be extended | - None |
| - INEL available for use prior to 100 yr institutional control period | NOT CONSERVATIVE - LOW | |
| | - no public use of INEL is assumed during the institutional control period based on existing DOE orders and other regulations. | - None |

### 6.3 Basis for Response

Threatened releases of, and prolonged direct contact with, hazardous substances from this Site, if not addressed by implementing the response action selected in this ROD, may present a potential threat to public health, welfare, or the environment at the boundary of Pad A.

## 7. DESCRIPTION OF ALTERNATIVES

### 7.1 Remedial Action Objectives

The risk assessment indicates that there is no current risk to workers or the public from Pad A. However, fate and transport modeling indicated a potential future risk in approximately 250 years due to exceedances of drinking water standards for nitrate if residents used the groundwater directly adjacent to the Pad A boundary. This fate and transport modeling used conservative assumptions in order not to underestimate risks. Actual nitrate concentrations in groundwater are not expected to exceed drinking water standards at

the WAG 7 boundary and, therefore, Pad A is not expected to pose an unacceptable risk to human health or the environment now or in the future.

The results of investigation and risk assessment indicate that the existing Pad A cover is a protective barrier for the Pad A contents; however, although not quantitatively evaluated, prolonged direct contact with Pad A waste would likely pose an unacceptable risk. Consequently, the focus of the remedial action objectives and the alternative development was on maintaining the effectiveness of the existing cover to prevent direct exposure to the wastes and to minimize the potential for contaminant migration from the pad to surface water or groundwater. The alternatives developed were also designed to address the uncertainty associated with the fate and transport modeling and with future land use assumptions by including environmental monitoring and institutional controls to restrict access.

Remedial action objectives also include the identification of preliminary remediation goals that are established based on both risk and on frequently used standards or ARARs. The nitrates at Pad A have been reviewed against 40 CFR 261.21(a)(4) and 49 CFR 173.151 and appear to exhibit the properties of an oxidizer. It is recognized that this type of oxidizer can have the characteristic of ignitability. The RCRA closure requirements are applicable when (a) the waste is hazardous and (b) the unit received the waste after RCRA requirements became effective. Pad A does contain RCRA hazardous waste but the waste was placed from 1972 through 1978, before RCRA requirements became effective; therefore, RCRA closure requirements are not applicable to the wastes in Pad A. However, certain RCRA closure requirements in 40 CFR Subpart N, specifically §264.310, are considered to be relevant and appropriate. Because the residual contamination in the pad may pose a direct contact threat, but is not expected to pose a groundwater threat, relevant and appropriate requirements include: (a) a cover, which may be permeable, to address the direct contact threat; (b) limited long-term management including site and cover maintenance and groundwater monitoring; and (c) institutional controls (e.g., land-use restrictions or deed notices) to restrict access.

The remedial action objectives would be achieved by implementing the general response actions described below. Alternatives were subsequently developed based on these general response actions.

- Containment with a cover that:
  - Provides long-term minimization or migration of liquids through the pad (e.g., with an infiltration rate of less than 5 cm/yr);
  - Functions with minimum maintenance;
  - Promotes drainage and minimizes erosion or abrasion of the cover;
  - Accommodates settling and subsidence such that the cover integrity is maintained; and
  - Has a permeability less than or equal to the permeability of any bottom liner system or natural subsoils present.

- Maintenance of the cover integrity and effectiveness including making repairs to the cap as necessary to correct the effects of settling, subsidence, erosion, and other events and to prevent run-on and run-off from eroding or otherwise damaging the cover.

- Environmental monitoring of air, groundwater, and surface water/sediments to provide early detection of a potential release to subsurface, groundwater, or surface pathways.

- Institutional controls such as access and land use restrictions to prevent intrusion into the wastes. The restrictions would prevent activities occurring that allow direct exposure to contaminants in Pad A wastes.

## 7.2 Summary of Alternatives

In accordance with Section 121 of CERCLA, the Feasibility Study identified alternatives that (a) achieve the stated remedial action objectives, (b) provide overall protection of human health and the environment, (c) meet ARARs, and (d) are cost-effective.

The alternatives evaluated in the FS for Pad A were Alternative 1 - Containment, Alternative 2 - Limited Action, and Alternative 3 - No Action. Descriptions of each alternative are provided in the following sections.

Each of the alternatives evaluated considers leaving the wastes in place and involves utilization of a cover or cap to continue to effectively isolate the wastes. Other alternatives such as excavation, treatment, and disposal were not evaluated because the results of the investigation and the risk assessment indicated that the Pad A wastes would not pose an unacceptable risk if left in place assuming prolonged direct contact with the waste is prevented. Consequently, the impacts/effects for each of the alternatives are similar, as are the regulatory requirements. Therefore, the ARARs for each of the alternatives are the same. Refer to Table 14 for a summary of ARARs and to-be-considered (TBC) criteria for the alternatives.

## 7.3 Alternative 1 - Containment of Pad A Materials

Two subalternatives were developed and evaluated in the detailed analysis. One subalternative involves construction of a composite earthen material cover to be placed directly over the existing Pad A cover. Several combinations of different earthen material types were evaluated within this alternative using layers of clay, soil, rock and/or sand. A cross-sectional view of several containment options under this subalternative is represented in Figure 11. It is estimated that a composite earthen cover would require 10 to 15 workers approximately 60 weeks to complete construction. Construction and 30 years of monitoring costs are estimated to range from $1.8 million to $2.3 million.

The other subalternative evaluated would involve construction of an earthen/synthetic material cover over the existing waste pile using clay, gravel, and a plastic flexible membrane liner. It is estimated that an earthen/synthetic cover would require 10 to 15 workers 60 weeks to complete construction. Construction and 30 years of monitoring costs are estimated at $2.4 million.

**Table 14.** Summary of ARARs and TBC criteria for Pad A alternatives.

| Statute | Regulation | Alternative 1 Containment | Alternative 2 Limited Action |
|---|---|---|---|
| HWMA | Closure and Post-Closure Care - Landfill Closure IDAPA §16.01.05008 (40 CFR 264.310) | R | R |
| IDAPA | IDAPA §16.01.01.01251 and §16.01.01252 (Rules for Control of Fugitive Dust) | A | A |
| | RCRA ARARs: Focus on Closure Requirements, OSWER 9234.2-04FS, October 1989. | TBC | TBC |
| | Evaluating Cover Systems for Solid and Hazardous Waste (Revised), OSWER 9476.00-1, September 1982. | TBC | TBC |
| | DOE 5820.2A, Radioactive Waste Management | TBC | TBC |
| | DOE 5400.5, Radiation Protection of the Public and the Environment | TBC | TBC |

A = Applicable
R = Relevant and Appropriate
TBC = To-Be-Considered

Both of the subalternatives would be capable of being placed directly over the existing Pad A wastes and soil cover. This alternative ensures that the entire volume of Pad A wastes (13,341 $yd^3$) that remains in place is effectively isolated with an impermeable cover of composite design. These subalternatives provide continuing isolation of the Pad A wastes from the environment at the surface and protection of human health and the environment. These subalternatives ensure continued protection by preventing contaminant migration to groundwater and reducing the accessibility of waste materials at the surface of the cover.

Certain RCRA closure requirements in 40 CFR 264 Subpart N are considered to be relevant and appropriate with respect to the waste materials remaining on Pad A. Under this alternative, Pad A would be closed and managed in accordance with the substantive relevant and appropriate requirements of 40 CFR §264.310 - Closure and post-closure care.

Institutional controls (i.e., access/land use restrictions) would be continued under this alternative to maintain protection of human health and the environment. The controls would restrict activities occurring onsite that allow direct exposure to contaminants in Pad A.

Because this alternative leaves wastes in place, long-term monitoring (for groundwater, soil, surface water, and air) would be conducted to provide early detection of a potential release to the subsurface, groundwater, or surface pathways. Additionally, infiltration rates will be monitored to ensure the effectiveness of the cover.

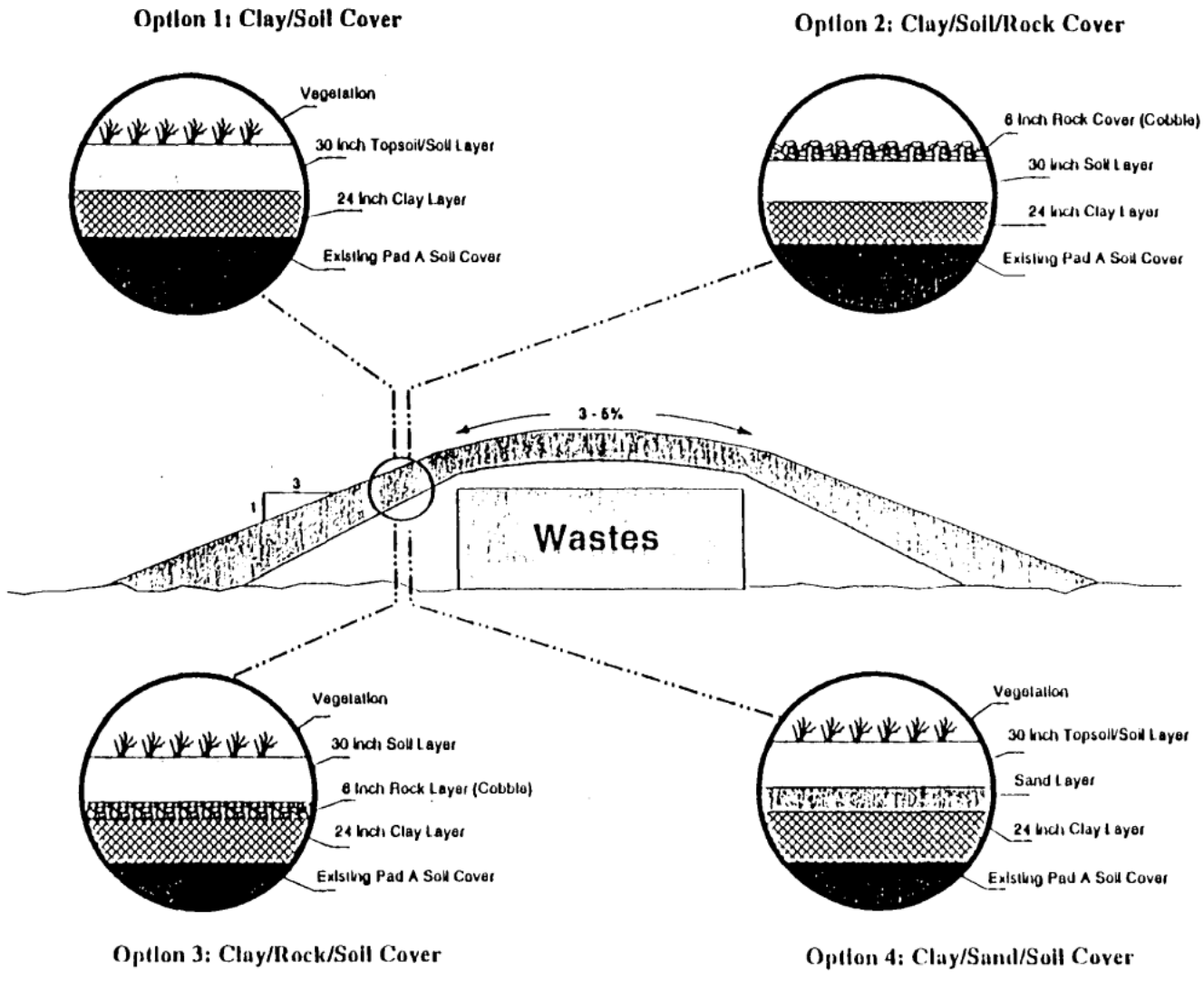


**Figure 11.** Cross-sections of composite earthen material cover options.

## 7.4 Alternative 2 - Limited Action

Under Alternative 2, actions would focus on recontouring, subsidence correction, and continued maintenance of the existing soil cover. This alternative is intended to contain the Pad A waste materials, to prevent exposure of these materials through erosion by wind or water, and to limit the infiltration of rainwater through the waste. The overall cost for upgrading the existing soil cover, continued maintenance, and 30 years of monitoring is estimated at $1.7 million.

This alternative ensures that the entire volume of Pad A wastes (13,341 $yd^3$) that remains in place is effectively isolated with a protective soil cover. This alternative provides continuing isolation of the Pad A wastes from the environment at the surface and protection of human health and the environment. The placement of additional soil material for contouring and maintenance of this soil cover will provide continuing isolation of the waste, thus minimizing the potential for direct exposure of the waste to the environment via erosion and/or biotic transport. Alternative 2 ensures continued protection by preventing contaminant migration to groundwater and reducing the accessibility of waste materials at the surface of the cover.

Certain RCRA closure requirements in 40 CFR 264 Subpart N are considered to be relevant and appropriate with respect to the waste materials remaining on Pad A. Under this alternative, Pad A would be closed and managed in accordance with the relevant and appropriate requirements of 40 CFR §264.310 - Closure and post-closure care.

Institutional controls (i.e., access/land use restrictions) would be continued under this alternative to aid in protecting human health and the environment. The controls would restrict activities occurring onsite that allow direct exposure to contaminants in Pad A.

Because this alternative also leaves wastes in place, and long-term monitoring (for groundwater, soil, surface water, and air) would be required to provide early detection of a potential release to the subsurface, groundwater, or surface pathways. Additionally, infiltration rates will be monitored to ensure effectiveness of the existing cover.

## 7.5 Alternative 3 - No Action

Under this alternative, no action other than groundwater, surface water, air, and soil monitoring would be implemented. All wastes currently in place on Pad A are assumed to remain on the pad with no corrective action or maintenance implemented for the existing soil cover. This alternative was a "baseline" case against which the other alternatives were compared and does not include the use of institutional controls to prevent uncontrolled access to the site nor does it address the uncertainties associated with the BRA.

Long-term monitoring (for groundwater, soil, surface water, and air) would be also be conducted for this alternative to provide early detection of a potential release to the subsurface, groundwater, or surface pathways. Monitoring costs for the next 30 years are estimated at $692,000.

# 8. SUMMARY OF COMPARATIVE ANALYSIS OF ALTERNATIVES

CERCLA guidance requires that each remedial alternative be compared according to nine criteria. Those criteria are subdivided into three categories: (a) threshold criteria that relate directly to statutory findings and must be satisfied by each chosen alternative; (b) primary balancing criteria that include long- and short-term effectiveness, implementability, reduction of toxicity, mobility, and volume, and cost; and (c) modifying criteria that measure the acceptability of the alternatives to State agencies and the community. The following sections summarize the evaluation of the candidate remedial alternatives according to these criteria.

## 8.1 Threshold Criteria

The remedial alternatives were evaluated in relation to the threshold criteria: overall protection of human health and the environment and compliance with ARARs. The threshold criteria must be met by the remedial alternatives for further consideration as potential remedies for the ROD.

### 8.1.1 Overall Protection of Human Health and the Environment

This criterion addresses whether a remedy provides adequate protection of human health and the environment and describes how risks posed through each exposure pathway are eliminated, reduced, or controlled through treatment, engineering controls, or institutional controls.

Each of the remedial action alternatives satisfies the criterion of overall protection of human health and the environment. The alternatives provide protection by minimizing the risk of potential contaminant migration to the groundwater and by maintaining the inaccessibility of the Pad A waste materials, thereby preventing direct exposure to the wastes.

### 8.1.2 Compliance with ARARs

CERCLA, as amended by the SARA, requires that remedial actions for Superfund sites comply with federal and state laws that are applicable to the action being taken. Remedial actions must also comply with the requirements of laws and regulations that are not directly applicable but are relevant and appropriate, in other words, requirements that pertain to situations sufficiently similar to those encountered at a Superfund site so that their use is well suited to the site. Combined, these are referred to as ARARs. State ARARs are limited to those requirements that are (a) promulgated, (b) uniformly applied, and (c) and are more stringent than federal requirements. Compliance with ARARs requires evaluation of the remedial alternatives for compliance with chemical, location, and action-specific ARARs or justification for a waiver.

ARARs are identified for each alternative considered at the Pad A unit under the Description of Alternatives (Table 14 in Section 7). All alternatives would be designed to meet the identified ARARs for this unit, with the exception that the No Action alternative does not include institutional controls.

## 8.2 Balancing Criteria

Once an alternative satisfies the threshold criteria, five balancing criteria are used to evaluate other aspects of the potential remedial alternatives. Each alternative is evaluated using each of the balancing criteria. The balance criteria are used in refining the selection of the candidate alternatives for the site. The five balancing criteria are: (1) long-term effectiveness and permanence; (2) reduction of toxicity, mobility, or volume through treatment; (3) short-term effectiveness; (4) implementability; and (5) cost. Each criterion is further explained in the following sections. Table 15 includes a summary of the comparative analysis (relative ranking) of the alternatives.

### 8.2.1 Long-term Effectiveness and Permanence

This criterion evaluates the long-term effectiveness of alternatives in maintaining protection of human health and the environment after remedial action objectives have been met.

Alternatives 1 and 2 provide long-term effectiveness and permanence because the existing cover and composite earthen material and earthen/synthetic material cover options provide for reliable isolation of the Pad A when combined with institutional controls. A degree of residual risk would remain, however, as the waste material would not be removed from Pad A.

The No Action alternative would likely provide a lower level of long-term effectiveness and permanence because of the lack of cover maintenance and the potential for future uncontrolled erosion and subsidence.

**Table 15.** Evaluation of alternatives

| Criteria | Alternative 1 Containment | Alternative 2 Limited Action |
|---|---|---|
| Long-term effectiveness | BEST | BEST |
| Reduction of toxicity, mobility, or volume through treatment | N/A[a] | N/A[a] |
| Short-term effectiveness | GOOD | GOOD |
| Implementability | GOOD | BEST |
| Cost | GOOD | BEST |

a. No treatment alternatives were evaluated

### 8.2.2 Reduction of Toxicity, Mobility, or Volume through Treatment

This criterion addresses the statutory preference for selecting remedial actions that employ treatment technologies, which permanently reduce toxicity, mobility, or volume of the hazardous substances as their principal element.

The Pad A investigations and risk assessment indicated that maintenance of the existing cover would reliably control Pad A wastes in place; therefore, no treatment alternatives were evaluated.

### 8.2.3 Short-term Effectiveness

Short-term effectiveness addresses the period of time needed to achieve protection and reduce any adverse impacts on human health and the environment that may be posed during the construction and implementation period until cleanup goals are achieved.

In general, alternatives requiring the least amount of worker interface (i.e., construction and/or operations) and Pad A waste handling rank the highest in terms of short-term effectiveness.

Alternatives 1 and 2 rank equally under this criterion since they do not require handling of the Pad A wastes. No increase in potential risk to the public would occur because the Pad A waste will not be disturbed under either of these alternatives. Alternative 1 may require more time to complete than Alternative 2 based on the complexity of the design of the containment cover.

### 8.2.4 Implementability

The implementability criterion has the following three factors requiring evaluation: (a) technical feasibility, (b) administrative feasibility, and (c) the availability of services and materials. Technical feasibility requires an evaluation of the ability to construct and operate the technology, the reliability of the technology, the ease of undertaking additional remedial action (if necessary), and monitoring considerations. The ability to coordinate actions with other agencies is one factor for evaluating administrative feasibility, and the agencies have demonstrated this throughout the project to date. Other administrative activities that would be readily implementable include planning, use of administrative controls, and personnel training. In terms of services and materials, an evaluation of the following availability factors is required: necessary equipment and specialists, prospective technologies, and cover materials.

Each of the alternatives retained for detailed analysis is readily implementable. However, Alternative 1 ranks slightly lower than Alternative 2 and the No Action alternative because of the increased difficulty of installing and maintaining the multi-layered cover systems.

### 8.2.5 Cost

In evaluating project costs, an estimation of capital costs, operation and maintenance costs, and present worth costs is required. In accordance with the RI/FS guidance, the costs presented are estimates (i.e., -30% to +50%). Actual costs could vary based on the final design and detailed cost itemization. The cost estimates for these alternatives are listed in Table 16.

## 8.3 Modifying Criteria

The modifying criteria are used in the final evaluation of remedial alternatives. The two modifying criteria are state and community acceptance. For both of these criteria, the factors that are considered include the elements of the alternatives that are supported, the elements of the alternatives that are not supported, and the elements of the alternatives that have strong opposition.

### 8.3.1 State Acceptance

The IDHW concurs with the selected remedial alternative, Limited Action. The IDHW has been involved in the development and review of the RI/FS report, the Proposed Plan, this ROD, and other project activities such as public meetings. Comments received from IDHW were incorporated into these documents, which have been issued with IDHW concurrence.

**Table 16.** Pad A alternative cost estimates (in present dollar value)

| Cost Elements | Alternative 1 - Containment[a] | Alternative 2 - Limited Action | Alternative 3 - No Action |
|---|---|---|---|
| Construction & Construction Operations | $753,689 | $435,105 | 0 |
| Post-Closure Maintenance & 30 years Monitoring[b] | $707,133 | $707,133 | $691,760 |
| Indirects | $831,678 | $547,381 | $155,646 |
| Contingency | $687,750 | $506,886 | $254,222 |
| TOTAL | $2,980,250 | $2,196,506 | $1,101,628 |

a. Represents average cost of the five options considered under Alternative 1.
b. Net present value calculated using a 5% discount value.

### 8.3.2 Community Acceptance

This assessment evaluates the general community response to the proposed alternatives presented in the Proposed Plan. Specific comments are responded to in the Responsiveness Summary portion of this document.

Eleven individuals provided written comments on the Pad A Proposed Plan during the public comment period. One written comment was received after the comment period ended. Nine individuals also provided oral comments at the public meetings held in Idaho Falls, Boise, and Moscow. Public opinion on the preferred alternative, in no particular order, included (a) Alternative #1 should have been selected, (b) Limited Action was the best alternative presented, (c) cumulative, INEL-wide risks should have been evaluated, (d) catastrophic future events were not addressed adequately, (e) long-term control of the site cannot be guaranteed, (f) control of public meetings needs to be improved, and (g) treatment and removal of the Pad A wastes from the site should have been evaluated and selected. Additional comments were provided requesting additional technical information, or concerns about the integrity of containers and the current Pad A site. In general, public opinion was split between those in favor of the preferred alternative, those in opposition, and individuals requesting additional, or clarifying information.

## 9. SELECTED REMEDY

Based upon consideration of the requirements of CERCLA, the detailed analysis of alternatives, and public comments, DOE-ID, EPA, and IDHW have selected Alternative 2 - Limited Action as the most appropriate remedy for Pad A, OU 7-12 at the RWMC. The BRA indicates that there is no current risk to workers or the public from Pad A. The fate and transport modeling indicated a potential future risk in approximately 250 years due to exceedances of drinking water standards for nitrate if residents used the groundwater directly adjacent to the Pad A boundary; however, this fate and transport modeling used conservative assumptions in order not to underestimate risks. Actual nitrate concentrations in groundwater are not expected to exceed drinking water standards at the WAG 7 boundary; therefore, Pad A is not expected to pose an unacceptable risk to human health or the environment in the future. Although not quantitatively evaluated, prolonged direct contact with the Pad A wastes would likely pose an unacceptable risk. Alternative 2 - Limited Action was therefore selected to address uncertainties associated with the fate and transport modeling and future land use around the RWMC, in order to maintain existing conditions and continue to restrict access to Pad A in order to prevent direct contact with the wastes.

### 9.1 Limited Action Description

The major components of Alternative 2 - Limited Action include recontouring and slope correction, institutional controls, and maintenance and monitoring of the existing cover at Pad A. The selected alternative is believed to provide the best balance of trade-offs among the alternatives with respect to the nine CERCLA evaluation criteria. DOE-ID, EPA, and IDHW believe the preferred alternative is protective of human health and the environment, complies with applicable federal and state regulations, and is cost-effective.

Maintenance will include subsidence and erosion control of the Pad A cover. Monitoring will continue to be conducted at Pad A to ensure the effectiveness of the existing cover. Groundwater, air, surface water, and soil monitoring will be designed and conducted to provide early detection of a potential release to the subsurface, groundwater, or surface pathways and ensure continued effectiveness of the soil cover.

Institutional controls (i.e., access/land use restrictions, controlling public access, posting signs, and erecting/maintaining barriers or fences) would be continued under this alternative to aid in protecting human health and the environment. The restrictions would reduce the likelihood of activities occurring onsite that allow direct exposure to contaminants in Pad A.

Because this remedy will result in wastes remaining onsite, maintenance and monitoring of Pad A will continue. Independent reviews of the maintenance and monitoring data will be conducted by EPA and IDHW. This evaluation will be conducted within two years of ROD signature, and every five years thereafter, to ensure that the remedy continues to provide adequate protection of human health and the environment.

## 9.2 Remediation Goals

The purpose of this response action is to continue to prevent exposure to the wastes disposed at Pad A. This will be accomplished by maintaining the existing cover and continuing to restrict access to Pad A in order to prevent direct contact with the wastes.

Performance standards will be implemented to ensure that the cover continues to provide protection against direct exposure to Pad A wastes. The performance standards identified for Limited Action include (a) maintaining the soil cover to prevent excessive infiltration thereby providing continued protection of groundwater, and (b) ensuring erosion is monitored and controlled to limit soil loss such that the infiltration rates are not affected and the potential for exposing wastes is eliminated. The inspection and maintenance of the soil cover will be conducted concurrent with the monitoring program. Implementation of the maintenance and monitoring programs will ensure that the Pad A site continues to protect human health and the environment from any unacceptable risks.

For those remedial actions that allow hazardous substances to remain onsite, Section 121(c) of CERCLA requires that a review be conducted of the remedy within five years after initiation of remedial action and at least once every five years thereafter. The purpose of this review is to evaluate the remedy's performance - to ensure that the remedy has achieved, or will achieve, the remedial action objectives set forth in the ROD and that it continues to be protective of human health and the environment.

Monitoring data (groundwater, air, surface water, and soil) will be collected at Pad A and evaluated by the EPA and IDHW within two years of signing the ROD. This monitoring will be implemented to provide a baseline against which future site characterization can be compared, to provide early detection of a potential release to the subsurface, groundwater, or surface pathways, and to ensure continued effectiveness of the soil cover.

### 9.3 Estimated Costs for the Selected Remedy

A summary of the costs for each of the action alternatives was presented in Table 16. Table 17 provides a detailed breakdown of the estimated costs (i.e., $2.2 million) related to the Limited Action alternative. Costs for maintenance and monitoring of the Pad A site are the Net Present Value (NPV) dollars for 1992, using a 5% discount rate. These costs are calculated using NPV since they extend several years into the future.

## 10. STATUTORY DETERMINATIONS

Remedy selection is based on CERCLA, as amended by SARA, and the regulations contained in the NCP. All remedies must meet the threshold criteria established in the NCP: protection of human health and the environment and compliance with ARARs. CERCLA also requires that the remedy use permanent solutions and alternative treatment technologies to the maximum extent practical and that the implemented action must be cost-effective. Finally, the statute includes a preference for remedies that employ treatment that permanently and significantly reduce the volume, toxicity, or mobility of hazardous wastes as their principal element. The following sections discuss how the selected remedy meets these statutory requirements.

### 10.1 Protection of Human Health and the Environment

As described in Section 9, the selected remedy satisfies the criterion of overall protection of human health and the environment by minimizing the risk of potential contaminant migration to groundwater and by preventing direct contact with the Pad A waste materials. The remedy will ensure that cumulative carcinogenic risk levels are maintained within the NCP risk range (1 additional cancer in 10,000 to 1 additional cancer in 1,000,000), and the cumulative hazard index is maintained less than 1.

The selected remedy will upgrade the existing cover to improve the cover slope and contours. The cover will be designed to incorporate erosion control measures to reduce the effects from rain and wind. The selected remedy ensures that the Pad A cover receives maintenance which includes subsidence correction and erosion control. Monitoring of Pad A will continue and will include sampling of water, air, and soils at Pad A to ensure the effectiveness of the existing cover and the protection of groundwater. The agencies will continue to review the action, within two years, and at least every five years thereafter, to ensure that human health and the environment are being protected. Additionally, institutional controls (i.e., access/land use restrictions, controlling public access, posting signs, and erecting/maintaining barriers), will be implemented to prevent direct exposure to wastes. No short term risks will be incurred as a result of this remedy.

### 10.2 Compliance with ARARs

The selected remedy of limited action will be designed to meet all ARARs of federal and state regulations. The ARARs that will be achieved by the selected alternative follow.

**Table 17. Limited action detailed cost estimate.**

| Item | Qty. | Unit | Bare Costs Per Unit Mat'l | Labor (1) | Equip. | Sub-contract | Source (2) | Bare Costs Mat'l | Labor | Equip. | Sub-contract | Total Cost |
|---|---|---|---|---|---|---|---|---|---|---|---|---|
| **REMEDIAL ACTION** | | | | | | | | | | | | |
| CONSTRUCTION | | | | | | | | | | | | |
| Water Tank/Dust Cont. | 320 | hr | | $26.04 | $15.03 | | 016 420 6900 | $0 | $8,333 | $4,810 | $0 | $13,142 |
| Limited action-grading | | | | | | | | | | | | |
| Graded fill material | 19000 | cy | | | | $2.15 | (3) | $0 | $0 | $0 | $40,850 | $40,850 |
| Vegetation/seeding | 138 | msf | $7.22 | $6.60 | $6.25 | | 029 308 2300 | $996 | $911 | $863 | $0 | $2,770 |
| Diversion ditches | 1520 | lf | | | | $2.00 | (3) | $0 | $0 | $0 | $3,040 | $3,040 |
| Fencing | 1,800 | lf | | | | $25.00 | INEL cost est. | $0 | $0 | $0 | $45,000 | $45,000 |
| Signage | 18 | ea | $33.00 | $14.65 | | | 104 304 1200 | $594 | $264 | $0 | $0 | $858 |
| Mobilization | 5% of construction. | | | | | | | $80 | $475 | $284 | $4,445 | $5,283 |
| SUBTOTAL CONSTRUCTION | | | | | | | | $1,670 | $9,983 | $5,956 | $93,335 | $110,943 |
| OPERATIONS | | | | | | | | | | | | |
| Air Monitoring | 1 | ea | | | | $70,000 | Air Sciences | $0 | $0 | $0 | $70,000 | $70,000 |
| H & S | 4800 | hr | | $36.59 | | | INEL cost est. | $0 | $175,632 | $0 | $0 | $175,632 |
| SUBTOTAL OPERATIONS | | | | | | | | $0 | $175,632 | $0 | $70,000 | $245,632 |
| SUBTOTAL CONSTRUCTION & OPERATIONS | | | | | | | | $1,670 | $185,615 | $5,956 | $163,335 | $356,575 |
| Overhead & Profit | 20% of remedial action | | | | | | | $334 | $37,123 | $1,191 | $32,667 | $71,315 |
| G&A | 5% of materials | | | | | | | $83 | | | | $83 |
| Bond & Insurance | 2% of remedial action | | | | | | | $33 | $3,712 | $119 | $3,267 | $7,131 |
| SUBTOTAL REMEDIAL ACTION DIRECT COSTS | | | | | | | | $2,121 | $226,450 | $7,266 | $199,268 | $435,105 |
| **POST-CLOSURE** | | | | | | | | | | | | |
| O&M | | | | | | | | | | | | |
| Annual insp./env. monit. | 30 | yr | | | | $45,000 | (3) | $0 | $0 | $0 | $691,760 | $691,760 |
| Land surface care | 30 | yr | | | | $1,000 | (3) | $0 | $0 | $0 | $15,373 | $15,373 |
| SUBTOTAL POST-CLOSURE DIRECT COSTS | | | | | | | | $0 | $0 | $0 | $707,133 | $707,133 |
| SUBTOTAL DIRECTS | | | | | | | | $2,121 | $226,450 | $7,266 | $906,401 | $1,142,238 |
| **INDIRECTS** | | | | | | | | | | | | |
| Construction Mgmt. | 17.1% of remedial action | | | | | | INEL cost est. | $363 | $38,723 | $1,242 | $34,075 | $74,403 |
| ED&I | 35% of remedial action | | | | | | INEL cost est. | $742 | $79,257 | $2,543 | $69,744 | $152,287 |
| Project Management | 22.5% of direct costs | | | | | | INEL cost est. | $477 | $50,951 | $1,635 | $203,940 | $257,003 |
| Management Reserve | 12.5% of remedial action & CM | | | | | | INEL cost est. | $310 | $33,147 | $1,064 | $29,168 | $63,688 |
| SUBTOTAL INDIRECTS | | | | | | | | $1,892 | $202,078 | $6,484 | $336,927 | $547,381 |
| SUBTOTAL DIRECTS & INDIRECTS | | | | | | | | $4,013 | $428,528 | $13,750 | $1,243,328 | $1,689,619 |
| Contingency | 30% | | | | | | INEL cost est. | $1,204 | $128,558 | $4,125 | $372,998 | $506,886 |
| **TOTAL ESTIMATED COST** | | | | | | | | $5,217 | $557,087 | $17,875 | $1,616,326 | $2,196,505 |

Notes:

(1)Asterisk indicates labor rate is increased by a factor of 2 due to hazardous level B work and heat stress.

(2) Numbers indicate unit prices used from 1991 Means Cost Data; Names indicate company who provided estimate.

(3)Research report on landfill costs by Creative Ventures, Ltd.

### 10.2.1 Chemical-specific ARARs

No chemical-specific ARARs are identified for the selected remedy.

### 10.2.2 Action-specific ARARs

Certain substantive IDAPA closure and post-closure requirements [IDAPA §16.01.05008 (40 CFR 264.310)] will be met for closure and post-closure care of Pad A. The relevant and appropriate requirements specify standards for final cover requirements, cover maintenance, and monitoring of Pad A following closure.

The relevant and appropriate substantive requirements of the rules for the Control of Fugitive Dust (IDAPA §16.01.01251 and IDAPA §16.01.01252), which specify that all reasonable precautions be taken to prevent the generation of fugitive dusts, must be complied with.

### 10.2.3 Location-specific ARARs

No location-specific ARARs are identified for the selected remedy.

### 10.2.4 To-Be-Considered Guidance

In implementing the selected remedy, the agencies have agreed to consider a number of procedures or guidances that are not legally binding. The following are to be considered guidance documents:

- DOE 5820.2A, "Radioactive Waste Management"
- DOE 5400.5, "Radiation Protection of the Public and the Environment"
- OSWER 9234.2-04FS, October 1989, "RCRA ARARs: Focus on Closure Requirements"
- OSWER 9476.00-1, September 1982, "Evaluating Cover Systems for Solid and Hazardous Waste" (Revised)

DOE Order 5820.2A addresses future control of the site and provides the requirement that DOE maintains active institutional control of low-level radioactive waste disposal sites for 100 years following closure (in this case, closure of the SDA). Institutional controls that would be implemented to continue control of the facility may include, but are not limited to, deed restrictions on future land use, controlling public access, posting signs, and erecting barriers or fences. DOE Order 5400.5 provides radiation protection standards for the general public from activities conducted at DOE sites. The OSWER directives provide additional guidance on the design specifications for constructing and maintaining a cover system.

### 10.3 Cost Effectiveness

Based on expected performance, the selected remedy has been determined to be cost-effective because it would provide overall effectiveness proportional to its costs when compared against the other alternatives.

### 10.4 Use of Permanent Solutions and Alternative Treatment Technologies to the Maximum Extent Practicable

The selected remedy utilizes permanent solutions to the maximum extent practicable for this site. The NCP prefers a permanent solution whenever possible. Because this site has a large volume of low concentrations of hazardous substances that can be reliably controlled in place, the alternative focuses on maintenance of the existing cover, monitoring, and institutional control of Pad A. The selected remedy provides protection by minimizing the risk of potential contaminant migration to groundwater and by maintaining the inaccessibility of the Pad A waste materials. Based on evaluation of the CERCLA remedial alternative criteria, and in particular the five balancing criteria, limited action will provide the best solution in terms of long- and short-term effectiveness, cost, and implementability.

### 10.5 Preference for Treatment as a Principal Element

Because the Pad A investigation and risk assessment indicated that the cover would reliably control Pad A wastes in place, this remedy did not consider treatment as a principal element of the remedy.

## 11. DOCUMENTATION OF SIGNIFICANT CHANGES

Following the Pad A public meetings, additional soil, and soil moisture monitoring data associated with Pad A became available to the agencies. This information has been evaluated by the agencies and has been determined to have no impact on the remedial alternatives discussed in the Pad A Proposed Plan nor on the remedy selected in the ROD. Because the data were not previously available for public review and comment, the results from the sampling activities are being provided in the interest of completeness of the RI/FS.

In May 1992, 38 soil samples were taken from various locations on the Pad A soil cover. Radionuclides detected in several of the samples included Am-241, detected in nine samples with concentrations ranging from 0.78 to 6.66 pCi/g, Cs-137 detected in five samples with concentrations ranging from 0.06 to 0.1 pCi/g, and Co-60 detected in only one sample at a concentration of 0.14 pCi/g. The measured concentrations are consistent with concentrations detected in past environmental monitoring/sampling activities conducted at Pad A and other areas of the RWMC and were determined to warrant no further consideration.

The Pad A overburden soil inorganic results were screened against INEL background surface soil concentrations established in 1989. Only three inorganic contaminants, beryllium, mercury and manganese, were present in some of the samples above the INEL background levels. Beryllium was detected in one sample at a concentration of 84.6 mg/kg above the background concentration of 2 mg/kg. Mercury was detected in two samples at a

concentration of 0.11 mg/kg and 0.75 mg/kg above the background concentration of 0.06 mg/kg. Manganese was detected in five samples at concentrations from 629 to 869 mg/kg. The background concentration for manganese is 636 mg/kg. All other metals were not present above INEL background levels at the 95% confidence limit. Based on the limited number of sample results above the INEL background levels, the measured concentrations were determined to warrant no further consideration.

VOCs were detected positively in only two of the 38 samples. These two sample results indicate a potential single isolated VOC source within Pad A. The amount of VOCs posed by these isolated sample results is considered to be very small and, as such, would have no impact on the previous decisions. Additionally, the planned institutional controls to be implemented by this ROD will adequately prevent any exposure to the VOCs.

In addition to these soil samples, one set of soil moisture samples was obtained in June 1986 from two wells located at the south end of Pad A at a depth of 4.37 m (14 ft 4 in.) and 2.64 m (8 ft 8 in.). The soil moisture samples were analyzed for nitrates and showed concentrations of 13 and 48 mg/kg. As with the overburden sampling, the concentrations suggested by the samples are adequately bounded by the Pad A BRA and deemed to have no impact on previously reported results.

The cost estimates in the ROD reflect contingency costs associated with each alternative. These contingency costs were not discussed in the Proposed Plan and did not measurably affect the evaluation of alternatives.

# APPENDIX A

# RESPONSIVENESS SUMMARY

## RESPONSIVENESS SUMMARY

### Overview

Operable Unit (OU) 7-12, Pad A, is the third OU to be addressed within Waste Area Group (WAG) 7, the Radioactive Waste Management Complex (RWMC) at the Idaho National Engineering Laboratory (INEL). A Proposed Plan was released July 19, 1993, with a public comment period from July 28 to August 26, 1993. The Proposed Plan recommended that limited action, focusing on maintenance and upkeep of the existing soil cover and monitoring to ensure the effectiveness of the existing cover and the protection of groundwater, be taken at Pad A. This Responsiveness Summary recaps and responds to the comments received during the comment period. Generally, the comments reflected a broad range of views, from strong support for the selected alternative to strong opposition to leaving the wastes in place.

### Background on Community Involvement

To announce the beginning of the Pad A investigation, public informational meetings were held in December 1992 in Idaho Falls, Twin Falls, Boise, and Moscow. The meetings were to explain the Comprehensive Environmental Response, Compensation, and Liability Act (CERCLA) process. These informational meetings were announced via a fact sheet conveyed through a "Dear Citizen" letter mailed on November 19, 1991, to a mailing list of 5,600 individuals in the general public and 11,700 INEL employees. On November 20, 1991, the U.S. Department of Energy, Idaho Operations Office (DOE-ID) issued a news release to more than 40 newspaper, radio, and television media contacts. Display ads announcing the 30-day public comment period on Pad A appeared between November 22 and November 27, 1991 in eight major Idaho newspapers: the *Post Register* in Idaho Falls, the *Idaho State Journal* in Pocatello, the *South Idaho Press* in Burley, the *Times News* in Twin Falls, the *Idaho Statesman* in Boise, the *Idaho Press Tribune* in Nampa, the *Lewiston Morning Tribune* in Lewiston, and the *Idahonian* in Moscow. Personal telephone calls were made to key individuals, environmental groups, and organizations from INEL field offices in Pocatello, Twin Falls, and Boise. Calls were also made to community leaders in Idaho Falls and Moscow by the Community Relations Plan Coordinator.

When the investigation was complete, a Notice of Availability for the Pad A Proposed Plan was published between July 15 and July 20, 1993, in the *Post Register* (Idaho Falls), the *Idaho State Journal* (Pocatello), the *South Idaho Press* (Burley), the *Times News* (Twin Falls), the *Idaho Statesman* (Boise), the *Lewiston Morning Tribune* (Lewiston), and *The Daily News* (Moscow). A second advertisement was placed in the same newspapers several days before each open house or meeting to remind citizens of the opportunity to attend the meeting and provide oral or written comments. Radio stations in Idaho Falls, Blackfoot, Pocatello, Burley, and Twin Falls ran advertisements during the three days before the open houses in Pocatello and Twin Falls.

The Proposed Plan for the remedial action of Pad A was mailed July 19, 1993, to 6,600 individuals on the INEL mailing list. Copies of the Proposed Plan and the entire Administrative Record are available to the public in eight regional INEL information repositories: the INEL Technical Library in Idaho Falls; city libraries in Idaho Falls, Pocatello, Twin Falls, Boise, and Moscow; the Idaho State Library in Boise; and the Shoshone Bannock Library in Fort Hall. The original documents comprising the Administrative Record are located at the INEL Technical Library; copies from the originals are present in the seven other libraries. These copies were placed in the information repository sections or at the reference desk in each of these libraries.

The public comment period on the Proposed Plan for Pad A was held from July 28 to August 26, 1993. No requests for extensions were made. On August 10, 1993, representatives from DOE-ID, the Environmental Protection Agency (EPA) Region 10, and the State of Idaho Department of Health and Welfare (IDHW) conducted a technical briefing via teleconference with members of the Environmental Defense Institute and the League of Women Voters of Moscow. Open houses were held August 11 and 12, 1993, in Pocatello and Twin Falls, respectively; representatives from DOE-ID and IDHW attended the events to discuss the project and answer questions. Public meetings were held August 17, 18, and 19, in Idaho Falls, Boise, and Moscow, respectively at which over 40 people attended. Representatives from DOE-ID, EPA Region 10, and IDHW were present at the public meetings to discuss the project, answer questions, and receive public comment. Each public meeting was recorded by a court reporter.

This Responsiveness Summary has been prepared as part of the Record of Decision (ROD). All oral comments, as given at the public meetings, and all written comments, as submitted, are repeated verbatim in the Administrative Record for the ROD. Twelve people submitted written comments on the Pad A proposal and ten others gave oral comments at the public meetings. No oral comments were received at the open houses. In order to respond to each issue raised in the comments, DOE further divided the comments into 106 individual comments. These comments are annotated to indicate which response in the Responsiveness Summary addresses each comment. It should be noted that the Responsiveness Summary groups similar comments together, summarizes them, and provides a single response for each comment group. The ROD presents the limited action alternative for the Pad A OU at the INEL, selected in accordance with CERCLA, as amended by the Superfund Amendments and Reauthorization Act (SARA) and, to the extent practicable, the National Oil and Hazardous Substances Pollution Contingency Plan (NCP). The decision for this OU is based on information in the Administrative Record.

## Summary of Comments Received During Public Comment Period

Comments and questions raised during the public comment period on the Pad A Proposed Plan are summarized briefly below. Many of the questions were answered at the public meetings as reflected in the transcripts in the Administrative Record file. An informal open house was held one hour prior to each of the scheduled public meetings to allow the public to discuss the proposed action at Pad A with representatives of IDHW, EPA, and DOE. The public meetings were further divided into an informal question and answer session and a formal public comment session. This meeting format was identified in published announcements and the public was informed at the beginning of each public meeting that the meeting would be divided into two parts—an informal question and answer session, where comments and questions would not be formally recorded by a court reporter and would be immediately responded to by a panel of agency representatives, followed by a formal comment session which would be recorded by a court reporter. The public was requested to provide their formal comments on the Proposed Plan either during the formal comment session of the meeting or in writing prior to the close of the public comment period. This Responsiveness Summary responds to those public comments that were recorded by the court reporter or that were submitted in writing prior to the close of the public comment period.

Comments and questions on a variety of subjects not specific to the Pad A Proposed Plan were recorded including planning and future use, historical issues, procedures and policies, health and safety, availability of information, DOE's responsibilities, and technology development. Responses to those comments are not included in this Responsiveness Summary, however, additional information on these unrelated topics can be obtained from the INEL Public Affairs Office in Idaho Falls; the local INEL offices in Pocatello, Twin Falls, and Boise; or the Environmental Restoration Information Office in Moscow. Comments and questions regarding community participation in general were referred to the INEL Community Relations Coordinator and will be addressed during updates to the Community Relations Plan. Comments and questions on Pad A submitted during the entire comment period are answered below.

### History and Design of Pad A

1. **Comment:** One commenter wanted clarification about when Pad A was first commissioned. (W7-6)

   **Response:** Pad A was constructed in September 1972. Wastes were placed on Pad A beginning in September 1972.

2. **Comment:** Several commenters asked about the life expectancy of the 55-gal drums, the polyethylene liners, and the asphalt pad. One commenter wanted to know how long the drums and liners will last. Another commenter remarked that

because the drums have a 20-year life expectancy they must be well past their "safe" expected usefulness. Two commenters wanted to know whether wastes were leaking through the liners or from the drums. Finally, a commenter wanted to know more about the design of the pad itself and whether the pad or something under the pad would prevent the wastes from leaching or seeping into the ground. (W7-5, W10-1, W10-2, W10-3)

**Response:** The life expectancy of the drums, liners and asphalt pad beneath the wastes is not known. The wastes disposed on Pad A contained no liquids and were in solid form when disposed. However, for purposes of evaluating current and future risk to human health and the environment, the quantity of waste contained in the boxes was assumed to be free to migrate immediately (i.e., the boxes and associated liners were not considered a barrier to movement of the waste) and the quantity of the waste in the drums was assumed to be free to migrate in 100 years (i.e., the drums and associated liners were assumed to totally fail in 100 years). In addition, the asphalt pad was not considered a barrier to movement of the solid wastes.

The most likely transport mechanism at Pad A would be water in the form of precipitation (rain or snow) that permeated the overlying soil cover and moved through the wastes. The amount of water that actually permeates the Pad A cover is relatively limited due to the arid environment at the INEL (e.g., infiltration rates measured in undisturbed areas surrounding the RWMC range from 0.8 to 1.1 cm/yr) as well as the fact that the sloped sides of the existing cover promote surface water runoff, thereby further reducing infiltration.

Pad A was constructed by placing 5.1 to 7.5 cm (2 to 3 in.) of asphalt over approximately 7.5 cm (3 in.) of gravel base. For modeling purposes, this type of pad is assumed to be permeable or to have cracked and could allow contaminants to migrate to the subsurface area beneath the pad. The selected remedy must therefore minimize infiltration through the cover and potentially through the pad. Monitoring and institutional controls are also part of the selected remedy and will serve to ensure the selected remedy will be protective of human health and the environment.

3. **Comment:** Three commenters noted that DOE's documents and illustrations demonstrated that Pad A was built for monitored retrievable storage. Because the drums and boxes were obviously not meant for long-term storage, it was difficult to believe that Pad A was engineered as a long-term solution. The wastes were probably originally put on an asphalt pad due to concerns about the contents. One commenter wanted to know how DOE originally planned to sort and clean up the wastes on Pad A. (W7-3, W7-9, T5-1, T10-5)

**Response:** Based on reviews of historical reports and interviews with personnel involved in the design and construction of Pad A, the pad was designed as a permanent, rather than a temporary, disposal site. Due to basalt outcroppings near the surface of the north-central portion of the SDA (the current location of Pad A) and a desire to maximize radioactive waste disposal within the boundaries of the SDA, a decision was made not to remove the basalt by blasting (and thereby creating another disposal pit) but, rather, level the area and pour an asphalt pad upon which the waste would be placed and then covered with soil.

The maintenance of the existing cover, monitoring of the wastes, and continued use of institutional controls in the selected alternative will ensure long-term protectiveness of human health and the environment.

4. **Comment:** Two commenters questioned the accuracy and reliability of the characterization of the wastes in Pad A, remarking that DOE used unverified values from the shippers of the waste rather than performing its own characterization. (W5-4, T10-6)

**Response:** Characterization of the types and concentrations of the wastes on Pad A was based on shipping records from the waste generators (e.g., Rocky Flats Plant) that shipped waste to Pad A as well as the INEL's disposal records. These records were supplemented with process information obtained from the operating facilities that produced the wastes and interviews with personnel from those facilities. Although sampling is often useful in characterizing a site, it was not considered practical or feasible in the case of Pad A because of the heterogeneity of the waste. In addition, characterizing a heterogenous site such as Pad A could result in information that is less reliable than the process knowledge available on the wastes. The characterization of the wastes on Pad A did include the results of the analyses performed on the contents of the drum of salts retrieved in 1989, which indicated that the nitrated salts in the drum closely matched the contamination types and concentrations listed in DOE's records. Thus, historical records, process knowledge, and limited characterization information were used to confirm the information and assumptions used in the Pad A investigation. The agencies believe that the information they have obtained adequately characterizes the wastes on Pad A for purposes of this action.

5. **Comment:** One commenter wanted to know whether an audit had been done, then suggested that audits must be done to ensure that the present materials on Pad A were properly stored and maintained. (W11-4)

**Response:** The agencies share the commentor's concern with proper storage and maintenance of Pad A wastes. Audits, as the term is believed to be used here, were performed in 1979 and again in 1989 when the containers were visually inspected to determine their condition. In addition to these inspections,

environmental monitoring at Pad A has been conducted since the pad was closed in order to provide an early indication of a gross release of materials from the pad. The selected alternative will provide protectiveness of human health and the environment through maintenance of the cover and monitoring of the wastes to provide early indication of potential releases.

## Risk Assessment

6. **Comment:** Several commenters noted that DOE's studies failed to address the known long-term geologic and hydrogeologic threats at the INEL. They indicated that it was unconscionable and unacceptable for DOE not to analyze the risks to the groundwater or the air in its environmental assessment. For instance, catastrophic events could change the course of the Big Lost River so that it flowed into the complex, potentially releasing wastes to the environment. Flooding from rapid snowmelt and failure of the Mackay Dam were also of concern. Another commenter stated that the risks associated with a failure of Mackay Dam were presented in the Waste Management Operations Environmental Impact Statement. Wastes disposed of at the RWMC, such as those on Pad A, could be released to the environment during a catastrophic event. One commenter disagreed, noting that seismic activity resulting in lava flows at the RWMC was as likely to permanently bury the wastes providing an effective seal against release to the environment. (W5-5, W11-2, T1-9, T1-10, T1-12, T1-14, T1-15, T1-16, T2-11, T4-4)

**Response:** The possible effects to Pad A from the occurrence of a catastrophic event were not quantitatively evaluated because of the large uncertainties these events the impacts of which may be positive or negative. The evaluation period was set at 1,000 years because uncertainties associated with the modeling approach become unreasonably large beyond this time period.

Impacts from increased infilitration rates due to flooding were addressed in the sensitivity analysis (Appendix H) of the Remedial Investigation report. The analysis indicated that flooding events would have a negligible effect on increasing the average nitrate concentration levels in the aquifer (i.e., by a factor of 2 or 3). Because the wastes on Pad A are above ground level at the RWMC, it is unlikely that increased infilitration rates will strongly affect the transport of the Pad A waste near the surface. The analysis indicated that, although waters could migrate into the subsurface and increase the transport velocity of wastes that have leached into the unsaturated zone, the flooding events would have minimal impact on the outcome of the fate and transport modeling (i.e., the predicted average concentration levels of contaminants would not significantly change the results of the risk assessment).

7. **Comment:** One commenter wanted to know whether snow is removed from the RWMC. (T1-17)

**Response:** Snow is removed from the roads, parking lots, and other areas which require access.

8. **Comment:** One commenter questioned what would happen if an animal burrowed into Pad A. Could the Pad A wastes seep out? (W10-4)

**Response:** This scenario (i.e., burrowing animals) was evaluated in the baseline risk assessment, performed as part of the Pad A Remedial Investigation/Feasibility Study (RI/FS) and was not considered to pose an unacceptable health risk from this exposure mechanism. The wastes at Pad A, which are solid wastes, not liquids, consist primarily of nitrate salts, depleted uranium waste, sewer sludge, inorganic salts, dirt, concrete, and other miscellaneous materials buried in plywood boxes or 55-gal drums. Monitoring has been conducted to detect any contaminant migration from Pad A since its closure in 1978. Contaminants attributable to Pad A have not been detected in the air, soil, or water samples taken on or near Pad A. Potential routes of migration for Pad A contaminants are direct exposure to the wastes due to erosion of the cover and infiltration of precipitation through the wastes causing contaminants to move to groundwater. As discussed in Section 5 of the RI/FS, burrowing animals may be able to reach the Pad A wastes, and the potential exists for them to bring wastes to the surface. The results of the ecological risk assessment indicate that burrowing activity, as well as other transport mechanisms, are not expected to have significant effects on the local ecosystem or on human health. Because institutional controls such as access and land use restrictions are included in the selected alternative, the likelihood of direct human exposure to the contaminants through this transport mechanism is extremely small. Further, because inspections and monitoring of the site, and repair and maintenance of the cover will be conducted as part of the selected alternative, evidence of burrowing animals at the site will be detected and corrective measures will be taken to prevent wastes from migrating due to burrowing activities.

9. **Comment:** One commenter wanted to know what data DOE possesses that allows a quantitative determination of risk to 2 parts in $10^{-13}$ (see Table 1 on page 7 of the Proposed Plan). The comment went on to note that if DOE has this accuracy, then the number of significant digits in the rest of the carcinogenic risk information is wrong. If DOE cannot quantify risk below $10^{-6}$ or $10^{-7}$, it should present the results to reflect this. (W3-2)

**Response:** The Pad A baseline risk assessment, performed as part of the RI/FS, calculated carcinogenic risk values based on the fate and transport modeling results. The resulting risk values are derived by multiplying the cancer slope

factors for individual chemicals (provided by EPA) by the estimated daily intake (derived from the modeling). This approach represents the standard EPA derived risk assessment methodology. A quantitative risk estimate of $2 \times 10^{-13}$ does not imply that this degree of accuracy is implicit in all cancer risk estimates. Rather, the estimated lifetime excess cancer risk estimate indicates that the expected risk is considerably less than the EPA's risk range of $10^{-4}$ to $10^{-6}$.

10. **Comment:** One commenter pointed out that the Proposed Plan states that nitrate concentrations in groundwater at the Pad A boundary will reach 112 mg/L. Previous text indicates this will occur in about 2228. The values are qualified by pointing to conservative estimates in modeling. What is the cumulative quantitative effect of the modeling? Associated with this, what is the accuracy and precision of the model? Can it be quantitatively demonstrated that the presented results are unreasonable? If so, why were they presented? If not, then these values should drive the risk assessment, resulting in a risk to infants from exposure to nitrates that is clearly unacceptable. (W3-1)

    **Response:** Based on the assumptions used in the fate and transport modeling for the baseline risk assessment, MCLs for nitrates in groundwater were calculated to be exceeded at the WAG 7 boundary; however, groundwater concentrations based on actual infiltration rates are expected to be lower. For example, the infiltration rate used in the modeling was 5 cm/yr. Using actual infiltration rates of 0.8 to 1.1 cm/yr, MCLs at the WAG 7 boundary are not expected to be exceeded. The assumptions used in the model were as realistic as possible but were skewed towards the conservative to ensure that potential risks were not underestimated. The uncertainties associated with the assumptions can be found in Section 7.1.4 of the RI/FS. The impact of the conservative modeling results in a tendency to overestimate potential concentrations of contaminants that could reach the aquifer.

11. **Comment:** Several comments were directed toward the timeframe used by DOE for their analysis. One commenter observed that it was farcical for DOE to limit their analysis to 1,000 years when the contaminants will be dangerous for much longer than that. The commenter went on to remark that the only reason DOE did not analyze risk beyond the 1,000-year window was because their models were not sufficiently accurate to predict the fate of the wastes beyond that time. However, another commenter disagreed with this assessment, reasoning that for wastes such as those on Pad A, 1,000 years was too long a period of time for risk assessment purposes. (W5-3, T1-8, T2-9)

    **Response:** The evaluation period was set at 1,000 years because uncertainties associated with the modeling approach become unreasonably large beyond this time period. Due to the large uncertainties associated with episodic events (i.e., ice ages, major earthquakes, meteor impacts, and volcanism), these events were

not modeled. Because wastes will remain on-site, the Pad A remedy will be reevaluated in two years and every five years thereafter to ensure continued protectiveness. In the event that any fundamental assumptions made in the Pad A investigation change (e.g., loss of institutional control due to loss of DOE control or future land use changes) the need for additional action would then be considered.

12. **Comment:** A written comment noted that information provided at the Idaho Falls public meeting addressed the radiotoxicity of a few, but not all, contaminants in the Pad A wastes and did not address chemical toxicity at all. Another commenter questioned what nuclear debris has a 10-year half-life and if it referred to plutonium. (W5-1, W7-4)

**Response:** It is true that during the Idaho Falls public meeting, the radiotoxicity of all the contaminants at Pad A was not addressed. However, the BRA contained in the RI/FS evaluated all the contaminants, both radiological and chemical. They were evaluated on exposure mechanisms, concentration levels, relative toxicity, and the carcinogenic risks posed to human health and the environment. Specifically, a detailed discussion of contaminant toxicity is contained in Section 6.1.2 of the RI/FS and Section 6.1.3 of the ROD. The RI/FS is located in the administrative record under file number AR3.10.

Modeling performed in the BRA indicated that radionuclides (with the exception of potassium-40) would not reach the aquifer within 1,000 years. The modeling showed potassium-40 reaching the aquifer within the 1,000 year timeframe but not at sufficient concentrations to pose an unacceptable risk. Inorganic compounds were also evaluated in the risk assessment and only sodium nitrate and potassium nitrate were shown to present any potential risk to the human health and the environment.

The radionuclide isotopes found at Pad A have half-lives ranging from a few months to several thousand years. A half-life of 10 years does not necessarily refer to plutonium. This information can be found in the Remedial Investigation report (Section 4).

13. **Comment:** One commenter noted that a post-control period infant is not an industrial receptor (see Table 1 on page 7 of the Proposed Plan). (W3-3)

**Response:** The term "post-control period" refers to that timeframe in the future when the INEL may be used for residential or industrial development. The potential for adverse effects to small children or infants is associated with the assumed future residential development. The Proposed Plan incorrectly identified infants as industrial receptors for the post-control period.

14. **Comment:** Several commenters indicated that it does not do much good to assess the risk from just Pad A as it represents a very small fraction of the wastes at the RWMC; the total composite risk from all the WAGs must be studied. If the INEL is available for unrestricted use (see Item 3 on Page 6 of the Proposed Plan), it is an unrealistic scenario to only evaluate risk for a single unit. Risk from all the units may be additive. If risk is only addressed unit by unit through the INEL, an actual risk may not be recognized. (W1-2, W3-4, W5-1.1)

**Response:** The agencies agree with the commenters. The cumulative risks from all of the pits and trenches located at the RWMC (WAG 7) will be evaluated in the TRU Pits and Trenches OU 7-13 RI/FS. Cumulative risks from inactive waste sites throughout the entire RWMC will be evaluated in the Comprehensive WAG 7 RI/FS. All of the risks from all of the WAGs located at the INEL will be evaluated in the Comprehensive WAG 10 (sitewide) RI/FS. This approach is consistent with the NCP. One of the stated purposes of the NCP [§ 300.3(b)] is to provide for efficient, coordinated, and effective response to releases of hazardous substances. Section 300.430(a) of the NCP states that complex sites should generally be addressed in OUs when early actions are necessary or appropriate to achieve significant risk reduction quickly, when phased analysis and response is necessary or appropriate given the size or complexity of the site, or to expedite completion of the total site cleanup. The agencies recognized that cumulative assessments should be done and have scheduled comprehensive investigations on both the individual WAG and the INEL-wide levels. At the same time, the agencies acknowledged that cumulative risks could not be evaluated until adequate information concerning each individual site is collected. The FFA/CO Action Plan includes the schedules for addressing each of the OUs and WAGs. This approach was presented to the public for review and comment during the comment period on the FFA/CO before it was signed by the three agencies.

15. **Comment:** One commenter wanted to know whether the time of peak nitrate concentration at the INEL boundary and the RWMC boundary coincide with the peak under Pad A. In addition, the commenter wanted to know what the ambient conditions in the Snake River Plain Aquifer will be, considering the number of potential contaminant contributors. (W3-5)

**Response:** Peak nitrate concentrations in groundwater beneath Pad A will occur before peak values are reached at either of the other boundaries. Based on conservative fate and transport modeling, ambient groundwater conditions beneath Pad A could potentially be affected by the more soluble inorganic contaminants (e.g., nitrates). The impacts to groundwater conditions from these contaminants are dependent upon many variables (e.g., distance from source, infiltration rates). Ambient conditions are not expected to be affected by Pad A contaminants if the selected remedy is implemented.

16. **Comment:** One commenter stated that actions at Pad A must comply with the Nuclear Waste Policy Act and Nuclear Regulatory Commission disposal criteria. (T10-3)

**Response:** The Nuclear Waste Policy Act of 1982, as amended, establishes requirements for selecting and constructing a geologic repository for disposal of high-level wastes and spent nuclear fuel and for the interim storage of such wastes pending development of the repository. Because Pad A does not contain either high-level waste or spent nuclear fuel, this law does not apply to Pad A wastes, nor is it relevant and appropriate in the circumstances of the Pad A proposed action.

Under the Atomic Energy Act, Congress divided the nuclear industry into two separate entities, each with separate responsibilities. The Nuclear Regulatory Commission (NRC) regulates the commercial nuclear industry (i.e., power generation). The DOE is responsible for researching and planning the country's energy supply and delivery, including nuclear power, developing and manufacturing nuclear weapons, and managing high-level and low-level radioactive waste produced from these activities.

Thus, there are only limited situations when DOE operations fall under the jurisdiction of the NRC. Except for these very limited situations, NRC standards do not legally apply to DOE activities. This is why NRC regulations are not listed as ARARs in Pad A. However, NRC standards are reflected in many of the internal DOE orders, which are mandatory requirements for all DOE facilities and activities. DOE Order 5820.2A is included in the Pad A ROD as a to-be-considered (TBC) guidance. This order contains the substantive requirements included in NRC regulations.

In the case of Pad A, remedy selection is based on CERCLA, as amended by SARA, and the regulations contained in the NCP. All remedies must meet the threshold criteria established in the NCP: protection of human health and the environment and compliance with ARARs. As identified in the ROD, ARARs at Pad A include compliance with the relevant and appropriate substantive requirements of the Idaho Hazardous Waste Management Act. In addition, various EPA guidance documents and two DOE Orders (5820.2A, Radioactive Waste Management and 5400.5, Radiation Protection of the Public and the Environment) are cited as TBC guidance for purposes of implementing the Pad A selected remedy. The agencies agree that these standards will be the criteria at Pad A.

## Proposed Plan and Public Involvement

17. **Comment:** One commenter asked whether public hearings or comment periods were held before Pad A was employed in 1972. Another commenter noted that there was a need for substantive public participation in the planning process; substantive public participation would result in a reevaluation and readjustment of the agencies' priorities. (W7-2, T10-2)

    **Response:** Based on reviews of historical documents, there is no evidence that indicates public hearings were held prior to "employing" Pad A. During the Cold War, DOE conducted high-technology research and produced nuclear weapons. This needed to be done quickly while also maintaining national security which, in most instances, precluded public involvement. Growing concern among the public about problems with the environment resulted in the enactment of several programs to ensure that communities are informed about and involved in hazardous waste issues. These include the National Environmental Policy Act of 1969 (NEPA); CERCLA, as amended by the 1986 SARA; and the Resource Conservation and Recovery Act (RCRA) of 1976; all as subsequently amended. The agencies consider public participation to be a critical element of environmental restoration activities as well as other waste management planning activities at the INEL. Several public participation opportunities are available to the public; information about these opportunities is included in the INEL Community Relations Plan or can be obtained from the INEL Community Relations Coordinator at (800) 708-2680 or (208) 526-6864.

18. **Comment:** One commenter indicated that DOE should provide an explanation of the white tent-like structure on Pad A pictured on the cover of the Proposed Plan. (W8-3)

    **Response:** The white tent-like structure on Pad A is called a "yurt." It was placed on Pad A in 1989 to provide a controlled environment, and prevent releases of contaminants to the atmosphere, during the drum retrieval effort conducted in 1989. Although the project was safely completed and closed-out, the yurt was never removed.

19. **Comment:** Two commenters commended DOE on the contents and information provided in the Proposed Plan. One commenter indicated approval of DOE's approach, noting that DOE indicated when the information supplied represented deductions rather than facts. (W2-1, W8-4)

    **Response:** Comment noted.

20. **Comment:** Public hearings should involve the decision-makers who set the criteria, methodology, values, and made judgments leading to the alternatives that are being considered. The items on which the study is based have not been presented. Instead, the public is given a glossy, narrow definition of the problem — public relations rather than a review of the actual problem. If the public was given the opportunity to review the larger, inherent problems; more reasonable, efficient, and long-term solutions could be attained. (T7-1)

**Response:** The agencies agree that public involvement in the CERCLA process is critical to ensuring successful remediation of INEL waste sites. The public meetings conducted in Moscow, Boise, and Idaho Falls were attended by Mr. Dean Nygard, Federal Facilities Manager for the Idaho Division of Environmental Quality; Ms. Mary Jane Nearman, U.S. Environmental Protection Agency Region 10, RWMC Waste Area Group Manager; and Mr. Greg Hula, U.S. Department of Energy Idaho Operations Office, Pad A Project Manager. These individuals were present at the meetings to provide detailed information concerning this action, answer questions, and take formal comments. These same individuals reviewed and determined the criteria, methodology, and values that needed to be reflected in the Pad A remedial action, based on legal requirements and agency policies and guidance.

A series of opportunities for public information and participation in the remedial investigation and decision process for Pad A were provided over the course of 21 months beginning November 1991 and continuing through August 1993. For the public, the activities ranged from receiving a fact sheet, *INEL Reporter* articles and updates, and a Proposed Plan, to having a telephone briefing, four public scoping meetings, three public meetings, and two open houses to offer verbal or written comments during two separate 30-day public comment periods. The proposed plan is intended to be a summary of the detailed RI/FS that was conducted. It references the entire administrative record for members of the public who are interested in reviewing more detailed information on the proposed action.

The Pad A RI/FS process followed the process required under CERCLA, as amended by SARA, and the NCP. All three agencies have been involved in the scoping, implementation, and decision process for this investigation. Further questions regarding specific technical issues or the public participation process can be directed to the INEL Community Relations Coordinator at (800) 708-2680 or (208) 526-6864.

21. **Comment:** Several commenters remarked on procedural aspects of the public meetings. Some commenters felt that a specific time should be allotted to each individual giving public testimony. However, another commenter noted that the purpose of the meeting was to gain public comment and that it was unfair to

arbitrarily limit time allowed for testimony. One commenter questioned the level of information available at the open houses and indicated his participation in the public meeting was a result of insufficient information at the open house. (W9-1, T1-1, T1-6, T1-18, T1-19, T2-1, T3-1, T4-1)

**Response:** The public meetings for Pad A provided two opportunities for citizens to become involved: an informal question and answer period, and formal comment period. The informal question and answer period was set up to allow the public to ask questions or to seek clarification on information presented prior to or at the meeting, or in lieu of making formal comment. Generally no time restrictions are placed on either activity to ensure that citizens have sufficient opportunity to have their questions answered and comments and concerns noted; however, at times it may be necessary to limit the time allowed for each formal comment to allow all citizens an opportunity to comment. In addition to providing an opportunity for formal comment at public meetings, the agencies also provided other means by which the public could enter their comments. Oral comments could be entered on a tape recorder provided at both the open houses and the public meetings. The INEL Community Relations telephone was equipped with recording equipment for oral comments. Finally, written comments could be submitted either on the individual's own stationery or on the self-addressed, postage-paid comment forms provided in the Proposed Plan and made available at all activities.

A series of opportunities for public information and participation in the remedial investigation and decision process for Pad A were provided over the course of 21 months beginning November 1991 and continuing through August 1993. For the public, the activities ranged from receiving a fact sheet, *INEL Reporter* articles and updates, and a Proposed Plan, to having a telephone briefing, four public scoping meetings, three public meetings, and two open houses to offer verbal or written comments during two separate 30-day public comment periods.

22. **Comment:** One commenter asked to see other citizens' comments. (W2-4)

**Response:** All oral comments, as given at the public meetings, and all written comments, as submitted, are repeated verbatim in the Administrative Record for OU 7-12. The comments are annotated to indicate which response in the Responsiveness Summary addressed each comment. It should be noted that the Responsiveness Summary groups similar comments together, summarizes them, and provides a single response for each comment group. The Administrative Record also includes transcripts of the public meetings — including the agencies' presentation, the question and answer period, and formal comment and testimony.

The Administrative Record is available to the public in eight regional INEL information repositories: the INEL Technical Library in Idaho Falls; city libraries

in Idaho Falls, Pocatello, Twin Falls, Boise, and Moscow; the Idaho State Library in Boise; and the Shoshone Bannock Library in Fort Hall. The original documents comprising the Administrative Record are located at the INEL Technical Library; copies from the originals are present in the seven other libraries. These copies were placed in the information repository sections or at the reference desk in each of these libraries.

### General Comments on the Proposed Alternatives

23. **Comment:** One commenter mentioned the importance of preventing releases to the air that could occur through mistakes in handling. The commenter remarked that workers should not be put at risk through contact with the waste. (T8-3)

**Response:** The selected alternative on Pad A consists of recontouring, slope correction, and maintenance and monitoring of the existing Pad A cover. Under the selected remedy, no wastes would be handled, exhumed, repackaged, transported, or disturbed in any manner. The low-level wastes at Pad A will remain buried and undisturbed. Thus, the possibility of a release to the ambient air, soil, or groundwater via worker mishandling is virtually nonexistent. In addition, monitoring and inspections will continue to ensure early detection of any potential releases.

24. **Comment:** Several commenters noted that the cost estimates for implementation of the alternatives were outrageous and asked DOE to reexamine the estimates. One commenter thought the estimate of $45,000/year for monitoring seemed a bit inflated, given the only potential risk is from a single contaminant, nitrate. Because nitrates are relatively inexpensive to monitor in groundwater and because monitoring techniques and instruments are continually improved, the commenter believed that monitoring costs will actually decrease. However, the commenter acknowledged that much will depend on the sampling strategy/decision. (W8-2).

Another commenter questioned why a range was given for the estimate for Alternative 1A while relatively precise costs were given for Alternatives 1B and 2. The commenter wanted more information about the precision of the estimates. Finally, the commenter noted that the information in the Proposed Plan appeared to be skewed to influence readers to accept Alternative 2, rather than being objectively presented with a logical conclusion. (W3-6, W4-2, T10-7)

**Response:** As required by the NCP, cost estimates provided in the Proposed Plan are rough estimates (i.e., -30% to +50%) given for comparison purposes only. Cost estimates for sampling and monitoring activities will be provided in greater detail in the Remedial Design phase which follows the ROD. Costs may appear high because overhead rates with the management and operations contractors and general and administrative rates are all factored into the ultimate cost estimate.

The cost estimates for the technical portion of the alternatives evaluated are consistent with the costs associated with similar activities conducted at other landfills across the country, as discussed in Appendix C of the Feasibility Study, which formed the basis for the cost estimates associated with the alternatives evaluated in the FS; however, the cost estimates also include administrative costs associated with the project, which tend to be higher within the government, and the DOE system specifically, than in the private sector. The cost estimates contained in the ROD are based on sampling the groundwater, air, soil and surface water for a range of contaminants known to be present in Pad A, not exclusively nitrates.

Several combinations of different earthen material types were evaluated within the first subalternative ("Alternative 1A") resulting in a range of costs. Every effort was made to objectively present each alternative so that a rational comparison could be made, including cost comparisons. Table 16 in the ROD presents a cost comparison of the considered alternative for Pad A.

25. **Comment:** Several commenters questioned whether DOE considered all possible alternatives for remediation of Pad A. One commenter questioned whether alternatives proposed for or implemented at other waste areas at the site were considered for Pad A. One commenter remarked that DOE opted for the proposed alternatives — to maintain and monitor the existing dirt cover — because it did not know what else to do. The commenter went on to question the wisdom of dumping more dirt on what is already a mess. (W7-8)

Several comments were received regarding the feasibility of treating Pad A wastes to eliminate the radioactive constituents or to reprocess or recycle the wastes for positive uses. One commenter wondered whether DOE considered processing and elimination of radioactive materials, while another wanted to know whether DOE was investing in research to determine whether radionuclides could be recycled or reused. One commenter noted that DOE should find a positive use for the radionuclides currently being thrown away and in the interim find safe, long-term storage solutions for its radioactively contaminated wastes. Another commenter wanted to know how much of DOE's budget is being used for research to find positive uses for its wastes, such as the wastes on Pad A. (W11-1, T5-2, T6-1, T8-9)

**Response:** The results of the remedial investigation and BRA indicate that the existing cover is a protective barrier for the Pad A contents and that leaving the Pad A wastes in place does not pose an unacceptable risk to human health and the environment. In accordance with CERCLA and the FFA/CO, if an area does not pose an unacceptable risk, cleanup alternatives that involve excavation, treatment, and disposal elsewhere are not typically evaluated. Nevertheless, the preferred alternative (long-term maintenance of the soil cover, groundwater

monitoring, and institutional controls such as restricted access) was selected to prevent direct contact with the wastes. Maintenance of the cover is being done to address the uncertainties associated with the risk modeling and to ensure that Pad A will be a protective unit.

Aside from the Pad A context, DOE continues to research ways to minimize, reuse, or stabilize/treat its wastes. DOE has budgeted just under $1 billion for technology development within the DOE complex.

26. **Comment:** One commenter asked how the pad will be monitored for its structural integrity if it is buried. (W11-3)

**Response:** The risk assessment, which indicated an acceptable long-term risk to human health and the environment, assumed that the containers and the asphalt pad failed and would not act as barriers to contaminant migration (i.e., it was assumed the Pad A wastes are not in containers and that the waste is placed directly on native soil.). Therefore, there is no need to monitor or audit the condition of the asphalt to ensure its continued structural integrity; however, monitoring for contaminant releases will be conducted as part of the selected remedy.

27. **Comment:** One commenter requested a formal WAG-wide Environmental Impact Statement (EIS) be completed before any wastes are declared to be permanently disposed of at the INEL. (W5-2)

**Response:** The analyses and processes required by CERCLA and the NCP for remedy selection involve essentially the same scope, level of detail, and subject matter that are appropriate under NEPA. DOE has issued a policy which requires integration of NEPA values into the CERCLA decision processes where practicable. Also, through the CERCLA public comment process, DOE carries out NEPA public involvement goals and responds to all public comments received in the responsiveness summaries that are prepared. Consistent with DOE's policy, relevant NEPA values for a particular CERCLA action are identified and may be discussed in the CERCLA documentation that is prepared; alternatively, supplemental information may be prepared to ensure these values are considered. This approach is needed to achieve the CERCLA statutory mandate for expeditious and prompt cleanups and to allow flexibility in formulating the response to be taken at different OUs. DOE reviewed the Pad A proposed action and concluded that the action qualified for a categorical exclusion (CX) consistent with DOE's published NEPA procedures. Therefore, an EA or EIS is not considered to be necessary for Pad A. NEPA's objective of considering the environmental impacts associated with the selected alternative for Pad A was met primarily through the CERCLA BRA process, which includes an ecological risk assessment component. This risk assessment concluded that the selected

alternative does not pose an unacceptable risk to the environment. The NEPA objective of assessing cumulative environmental impacts of all WAG 7 remedial activities will be met through a WAG-wide risk assessment that will be conducted as part of a WAG-wide RI/FS, as well as through the INEL Environmental Restoration and Waste Management (ER&WM) EIS, which is currently being prepared. A draft of that EIS is expected to be issued for public comment in FY-94.

28. **Comment:** One commenter noted that, while the next 30 years will bring new technologies, there was no need to implement interim measures such as adopting Alternative 2. (W4-1.1)

**Response:** Despite the likelihood that new technologies will be discussed and/or implemented in the next 30 years, CERCLA still mandates that actions be taken to assure the protection of human health and the environment from releases of hazardous substances. Further, periodic reviews of monitoring data, site and land use conditions will be conducted to verify the assumptions of the BRA. In the event of changing conditions or if fundamental assumptions are no longer accurate, the need for additional action, including application of treatment alternatives, would then be reevaluated.

29. **Comment:** Two commenters questioned DOE's preference for a soil cover rather than a synthetic cover.

One commenter indicated that none of the proposed alternatives will prevent water from entering the Pad A cover. The Pad A wastes must be contained; water must be prevented from infiltrating the wastes. The commenter indicated that the proposed covers should be designed with 100- or 125-mil welded plastics over a 6 in. clay layer over a layer of clean sand (no rocks). (T8-1)

Another commenter indicated that only Alternative 1, with a synthetic cover, should be considered based on the negligible cost difference between the alternatives and the benefits from implementing that alternative. (W4-1)

**Response:** The agencies' decision to choose Alternative 2, Limited Action, was not based solely on a comparison of the pad's cover (i.e., soil/clay v. synthetic). The three alternatives considered in the Pad A ROD were evaluated based on a comparison of the nine CERCLA decision criteria. Thus, the Pad A feasibility study evaluated the following criteria to determine the best course of action at this site: overall protection of human health and the environment; compliance with ARARs; long-term effectiveness and permanence; reduction of toxicity, mobility, or volume through treatment; implementability; cost; and state acceptance. A summary of this evaluation is included in the Proposed Plan (pp. 9-12) and the Section 8 of the ROD. Based on this comparative analysis, the agencies chose

Alternative 2 because they determined this alternative provided the best balance of trade-offs. Alternative 2 would provide the best overall protection and compliance with ARARs, ensure risks are reduced, provide adequate protection for both long- and short-term effectiveness, can be easily implemented, and is cost effective.

30. **Comment:** One commenter recommended that DOE successfully complete one remediation activity before beginning the next. Lessons learned at Pit 9 could then be used to remediate Pad A wastes. (T8-2)

**Response:** Lessons learned at Pit 9 are not necessarily applicable to Pad A because the results of each site's evaluation demonstrated a need for different remedial actions. In Pad A, the BRA indicated no unacceptable risks were present assuming prolonged direct contact to the Pad A waste is prevented, and thus Alternative 2, Limited Action, was chosen. Also, Pit 9 was an interim action due to the large volumes of oils, solvents and relatively large amounts of radioactive contaminants. In contrast, Pad A is a permanent disposal action and does not contain these types of wastes. Thus, lessons learned at Pit 9 would not necessarily be used to remediate Pad A waste because the results of the RI/FS and BRA indicated remediation (i.e., removal, treatment, and disposal) was not necessary to adequately protect human health and the environment.

31. **Comment:** Two commenters indicated that potential environmental problems should be dealt with now, rather than shifting the burden to future generations or to other communities. One of the commenters expressed concern that if the Pad A wastes were not dealt with now, they may never be dealt with. (T1-7, T10-4)

**Response:** The RI/FS and BRA evaluated both current and future potential risks from Pad A waste to determine potential environmental problems to both current and future generations. This analysis indicates that conditions at Pad A are not expected to result in environmental problems to current or future generations. The INEL, including Pad A, is being evaluated under an FFA/CO entered into between DOE-ID, EPA, and the State of Idaho in order to ensure compliance with CERCLA, RCRA and the Idaho Hazardous Waste Management Act (HWMA). These statutes require that cleanup actions be taken if there is a release or threat of a release of a contaminant to the environment which exceeds regulatory or risk-based cleanup standards. The remedial investigation for Pad A indicated that there is currently no unacceptable risk to human health and the environment. Therefore, the question remained, could contaminants migrate from Pad A and present an unacceptable risk to human health and the environment at some time in the future? The Pad A risk assessment was conducted to answer this question. The risk assessment using available data, including generator records, indicated the risk to human health and the environment would be within

the acceptable risk range as defined by CERCLA assuming prolonged direct contact to the waste is prevented. It is important to note that the computer model used conservative assumptions to be on the safe side (e.g., the model assumed that the Pad A waste materials were not containerized and were disposed of directly onto the soil as opposed to on an asphalt pad.)

The results of the remedial investigation and BRA indicate that the existing cover is a protective barrier for the Pad A contents and that leaving the Pad A wastes in place does not pose an unacceptable risk to human health and the environment assuming institutional controls are maintained to prevent prolonged direct contact with the waste. In accordance with CERCLA and the FFA/CO, if an area does not pose an unacceptable risk, cleanup alternatives that involve excavation, treatment, and disposal elsewhere are not typically evaluated. Nevertheless, the selected alternative (long-term maintenance of the soil cover, groundwater monitoring, and institutional controls such as restricted access) was selected to prevent direct contact with the wastes. Maintenance of the cover is being done to address the uncertainties associated with the risk modeling and to ensure that Pad A will be a protective unit.

32. **Comment:** DOE is expending resources to remediate Pad A while it continues to bury equally environmentally hazardous wastes at the RWMC. (T10-1)

**Response:** DOE is not continuing to bury mixed wastes (i.e., wastes that are radioactive as well as defined as hazardous pursuant to RCRA and HWMA) at the RWMC and has not disposed of these types of wastes since approximately 1984. Rather, these wastes are currently being stored at the Transuranic Storage Area (TSA) at the RWMC in accordance with RCRA and HWMA. DOE is currently preparing documentation to obtain a Part B Permit (i.e., final permit) which will allow storage of these wastes at the TSA. The wastes currently being stored at the TSA will be retrieved and eventually transferred to the RWMC waste storage facility for eventual treatment and/or on- or off-site disposal. The only wastes that are currently buried at the Subsurface Disposal Area (SDA) are low level wastes (i.e., radioactive wastes with a transuranic activity of less than 10 nCi/g) in the SDA at the RWMC and disposal is conducted in accordance with low level waste acceptance criteria (WAC).

33. **Comment:** One commenter mentioned that nonradioactive contaminants are as much a concern as the radioactive contaminants since they are toxic and pose a permanent risk to human health and the environment. (W11-2)

**Response:** The agencies agree. Risks from nonradioactive hazardous contaminants (e.g., chlorides and nitrate salts) were evaluated in the BRA and it was determined that they posed no threat to human health or the environment. As identified in the ROD, the selected remedy at Pad A will be designed to

comply with the relevant and appropriate substantive requirements of the Idaho HWMA; various EPA guidance documents; and DOE Order 5820.2A, Radioactive Waste Management. The remedy at Pad A will meet all DOE Order requirements and the relevant and appropriate RCRA/HWMA requirements governing the closure of landfills that contain low-level radioactive waste and nonradioactive hazardous waste.

34. **Comments:** Several commenters had other general comments on the proposed alternatives.

Because the INEL was never meant to be a permanent repository for radioactive waste, a permanent home for the wastes should be found and the Pad A wastes removed and disposed of properly. (W1-1)

Another commenter noted that, because the RWMC requires active management, it was unsuitable for permanent disposal of wastes. (T1-16)

If elimination cannot be accomplished, then containment is necessary. The materials on Pad A are too dangerous to risk contamination of groundwater or the air. Deadly wastes must be contained as long as they pose a hazard to human health and the environment. (W11-2, T1-5)

**Response:** The INEL, including Pad A, is being evaluated under a FFA/CO entered into between DOE-ID, EPA, and the State of Idaho in order to ensure compliance with CERCLA, RCRA and the HWMA. CERCLA and RCRA/HWMA only require that cleanup actions be taken if there is a release or threat of a release of a contaminant to the environment which exceeds regulatory or risk-based cleanup standards. The remedial investigation for Pad A indicated that contaminants from Pad A do not currently pose unacceptable risks assuming prolonged direct contact to the waste is prevented. Therefore, the question remained, could contaminants migrate from Pad A and present an unacceptable risk to human health and the environment at some time in the future? The Pad A risk assessment was conducted to answer this question. The risk assessment based on available information, including generator records and using a computer model, indicated the risk to human health and the environment would be within the acceptable risk range. It is important to note that the computer model used conservative assumptions in order to be on the safe side (e.g., the model assumed that the Pad A waste materials were not containerized and were disposed of directly onto the soil as opposed to on an asphalt pad, and greater than normal rainwater infiltration rates were assumed).

The results of the remedial investigation and BRA indicate that the existing cover is a protective barrier for the Pad A contents and that leaving the Pad A wastes in place does not pose an unacceptable risk to human health and the environment so

long as institutional controls are maintained. In accordance with CERCLA and the FFA/CO, if an area does not pose an unacceptable risk, cleanup alternatives that involve excavation, treatment, and disposal elsewhere are not typically evaluated. Nevertheless, the selected alternative (long-term maintenance of the soil cover, groundwater monitoring, and institutional controls such as restricted access) was selected to prevent direct contact with the wastes. Maintenance of the cover is being done to address the uncertainties associated with the risk modeling and to ensure that Pad A will be a protective unit.

### Agree
### (Commenter Agreed with Selected Alternative)

35. **Comment:** Several commenters indicated their agreement with the Preferred Alternative selected by DOE. The Preferred Alternative was recognized as presenting the least risk to workers and the public and being the most cost-efficient alternative for the established objectives. One commenter noted that the logic, process, and justifications for the Preferred Alternative were presented well and made good sense. The commenter went on to indicate that he was glad to see the State of Idaho was willing to leave low-risk wastes at the RWMC. Another commenter noted that, as long as there is no real threat to the environment, DOE should not be wasting resources (i.e., tax dollars) on precipitous cleanup. (W6-1, W8-1, W12-1, T2-10, T4-6)

**Response:** DOE, EPA, and IDHW agree that limited action is the best alternative based upon the risk assessment, which shows that no unacceptable risk exists assuming prolonged direct contact with the Pad A waste is prevented. Monitoring, with independent verification of the data by EPA and IDHW, will ensure that the selected remedy will be protective of human health and the environment.

### Disagree
### (Commenters Disagreed with Selected Alternative)

36. **Comment:** Some commenters stated that the Selected Alternative (containment in place with monitoring) was not protective enough and that something else was necessary (i.e., excavation and disposal elsewhere). Specific comments are as follows:

Several commenters indicated that DOE's proposal not to remove the waste on Pad A was both unacceptable and irresponsible. Another commenter noted that all of the alternatives were unacceptable. (W1-1, T1-20, T8-1, T8-4, T10-4)

Another commenter wanted to see not only Pad A but the rest of the INEL cleaned up, questioning when and how something will be done with the wastes

that have been generated and stored at the INEL and noting that any haste on DOE's part will be lauded and a pleasant contrast to the usual diversion and delay. (W7-1)

**Response:** The INEL, including Pad A, is being evaluated under a FFA/CO entered into between DOE-ID, EPA, and the State of Idaho in order to ensure compliance with CERCLA, RCRA and the HWMA. CERCLA and RCRA/HWMA only require that cleanup actions be taken if there is a release or threat of a release of a contaminant to the environment which exceeds regulatory or risk-based cleanup standards. The remedial investigation for Pad A indicated that contaminants from Pad A do not currently pose unacceptable risks assuming prolonged direct contact with the waste is prevented. Therefore, the question remained, could contaminants migrate from Pad A and present an unacceptable risk to human health and the environment at some time in the future? The Pad A risk assessment was conducted to answer this question. The risk assessment used available data, including generator records, indicated the risk to human health and the environment would be within the acceptable risk range assuming prolonged direct contact to the waste is prevented. It is important to note that the computer model used conservative assumptions in order to be on the safe side (e.g., the model assumed that the Pad A waste materials were not containerized and were disposed of directly onto the soil as opposed to on an asphalt pad, and greater than normal rainwater infiltration rates were assumed).

The results of the remedial investigation and BRA indicate that the existing cover is a protective barrier for the Pad A contents and that leaving the Pad A wastes in place does not pose an unacceptable risk to human health and the environment assuming institutional controls are maintained. In accordance with CERCLA and the FFA/CO, if an area does not pose an unacceptable risk, cleanup alternatives that involve excavation, treatment, and disposal elsewhere are not typically evaluated. Nevertheless, the selected alternative (long-term maintenance of the soil cover, groundwater monitoring, and institutional controls such as restricted access) was selected to prevent direct contact with the wastes. Maintenance of the cover is being done to address the uncertainties associated with the risk modeling and to ensure that Pad A will be a protective unit.

## Comments Deemed Beyond the Scope of the Pad A ROD

Comments and questions on a variety of subjects not specific to Pad A were received during the public comment period. Those subjects included alternate storage sites (i.e., WIPP), energy production costs, prior accidents at EBR-I, buffer zones around the INEL, Swedish bentonite canisters, etc., and are not responded to in this Responsiveness Summary. Additional information on these unrelated subjects can be obtained from the INEL Public Affairs Office in Idaho Falls or at the local INEL offices in Pocatello, Twin Falls, and Boise.

## REFERENCES

Halford et al., 1993, *Remedial Investigation/Feasibility Study for Pad A, Operable Unit 7-12, Waste Area Group 7, Radioactive Waste Management Complex, Idaho National Engineering Laboratory,* July 1993.

Environmental Protection Agency, 1990, *National Oil and Hazardous Substances Contingency Plan (NCP),* at 40 CFR, § 300 *et seq.* EPA, Office of Emergency and Remedial Response, Washington, DC.

Environmental Protection Agency, 1991, *Federal Facility Agreement and Consent Order 1088-06-29-120 in the matter of the U.S. Department of Energy Idaho National Engineering Laboratory, Idaho Falls, Idaho.* December 1991.

U.S. Department of Energy, 1993, *Proposed Plan for Pad A at the Radioactive Waste Management Complex, Idaho National Engineering Laboratory,* July 1993.

# APPENDIX B

# PUBLIC COMMENT/RESPONSE LIST INDEX

# APPENDIX B

## PUBLIC COMMENT/RESPONSE LIST INDEX

### Description of Comment/Response List Index

This index was created to enable commenters and other interested persons to locate the agencies responses to public comments. The Comment/Response List Index is sorted two ways; by the commenter's last name and by the comment code assigned to each comment received during the public comment period. All oral comments, as given at the public meetings, and all written comments, as submitted, were assigned comment codes. These codes were assigned to assist the agencies and the public identify and track specific comments.

Twelve people submitted written comments (comment codes W1 - W12) and ten others gave oral comments at the public meetings (comment codes T1 - T10). These comments were further divided into 106 individual comments and assigned comment codes. Copies of oral and written comments annotated with their respective comment codes are located in the administrative record.

To locate a response to a specific individual's comments, look up the last name of the individual, identify the specific comment you are looking for, then, turn to the page indicated in the Responsiveness Summary.

If, after reviewing the annotated comments, a reader wishes to locate a response to a specific comment, he/she can use the comment code to locate a response as well. The reader should identify the comment code, and page number of the response then turn to that page of the Responsiveness Summary.

Some of the comments involved multiple issues and those comments were further divided and answered in more than one place in the Responsiveness Summary. This occurred in only seven of the 109 comments.

## APPENDIX B

## PUBLIC COMMENT/RESPONSE LIST INDEX

Description of Comment/Response List Index

This index was created to enable commenters and other interested persons to locate the agencies responses to public comments. The Comment/Response List Index is sorted two ways; by the commenter's last name and by the comment code assigned to each comment received during the public comment period. All oral comments, as given at the public meetings, and all written comments, as submitted, were assigned comment codes. These codes were assigned to assist the agencies and the public identify and track specific comments.

Twelve people submitted written comments (comment codes W1 - W12) and ten others gave oral comments at the public meetings (comment codes T1 - T10). These comments were further divided into 106 individual comments and assigned comment codes. Copies of oral and written comments annotated with their respective comment codes are located in the administrative record.

To locate a response to a specific individual's comments, look up the last name of the individual, identify the specific comment you are looking for, then, turn to the page indicated in the Responsiveness Summary.

If, after reviewing the annotated comments, a reader wishes to locate a response to a specific comment, he/she can use the comment code to locate a response as well. The reader should identify the comment code, and page number of the response then turn to that page of the Responsiveness Summary.

Some of the comments involved multiple issues and those comments were further divided and answered in more than one place in the Responsiveness Summary. This occurred in only seven of the 109 comments.

APPENDIX B - PUBLIC COMMENT/RESPONSE LIST INDEX
(Sorted by Commenter's Last Name)

| NAME | COMMENT CODE | RESPONSE PAGE |
|---|---|---|
| (b) (6) | W1-1 | A-20, A-21 |
| | W1-2 | A-10 |
| | W2-1 | A-12 |
| | W2-2 | A-22 |
| | W2-3 | A-22 |
| | W2-4 | A-14 |
| | T5-1 | A-5 |
| | T5-2 | A-15 |
| | W3-1 | A-8 |
| | W3-2 | A-8 |
| | W3-3 | A-9 |
| | W3-4 | A-10 |
| | W3-5 | A-10 |
| | W3-6 | A-15 |
| (b) (6) | T6-1 | A-15 |
| | T6-2 | A-24 |
| | T10-1 | A-19 |
| | T10-2 | A-11 |
| | T10-3 | A-10 |
| | T10-4 | A-18, A-21 |
| | T10-5 | A-5 |
| | T10-6 | A-5 |
| | T10-7 | A-15 |
| | W4-1 | A-17 |
| | W4-1.1 | A-17 |
| | W4-2 | A-15 |

APPENDIX B - PUBLIC COMMENT/RESPONSE LIST INDEX
(Sorted by Commenter's Last Name)

| NAME | COMMENT CODE | RESPONSE PAGE |
|---|---|---|
| (b) (6) [redacted] | T1-1 | A-13 |
| | T1-2 | A-24 |
| | T1-3 | A-24 |
| | T1-4 | A-23 |
| | T1-5 | A-20 |
| | T1-6 | A-13 |
| | T1-7 | A-18 |
| | T1-8 | A-8 |
| | T1-9 | A-6 |
| | T1-10 | A-6 |
| | T1-11 | A-24 |
| | T1-12 | A-6 |
| | T1-13 | A-23 |
| | T1-14 | A-6, A-23 |
| (b) (6) [redacted] | T1-15 | A-6 |
| | T1-16 | A-6, A-20 |
| | T1-17 | A-7 |
| | T1-18 | A-13 |
| | T1-19 | A-13 |
| | T1-20 | A-21 |
| | W5-1 | A-9 |
| | W5-1.1 | A-10 |
| | W5-2 | A-16 |
| | W5-3 | A-8 |
| | W5-4 | A-5 |
| | W5-5 | A-6 |

APPENDIX B - PUBLIC COMMENT/RESPONSE LIST INDEX
(Sorted by Commenter's Last Name)

| NAME | COMMENT CODE | RESPONSE PAGE |
|---|---|---|
| (b) (6) [redacted] | W6-1 | A-21 |
| [redacted] | T2-1 | A-13 |
| [redacted] | T2-2 | A-23 |
| [redacted] | T2-3 | A-23 |
| [redacted] | T2-4 | A-23 |
| [redacted] | T2-5 | A-23 |
| [redacted] | T2-6 | A-22 |
| [redacted] | T2-7 | A-23 |
| [redacted] | T2-8 | A-23 |
| [redacted] | T2-9 | A-8 |
| [redacted] | T2-10 | A-21 |
| [redacted] | T2-11 | A-6 |
| (b) (6) [redacted] | W7-1 | A-21 |
| [redacted] | W7-2 | A-11 |
| [redacted] | W7-3 | A-5 |
| [redacted] | W7-4 | A-9 |
| [redacted] | W7-5 | A-4 |
| [redacted] | W7-6 | A-4 |
| [redacted] | W7-7 | A-23 |
| [redacted] | W7-8 | A-15 |
| [redacted] | W7-9 | A-5 |
| [redacted] | W8-1 | A-17, A-21 |
| [redacted] | W8-2 | A-14 |
| [redacted] | W8-3 | A-12 |
| [redacted] | W8-4 | A-12 |
| [redacted] | W9-1 | A-13 |

APPENDIX B - PUBLIC COMMENT/RESPONSE LIST INDEX
(Sorted by Commenter's Last Name)

| NAME | COMMENT CODE | RESPONSE PAGE |
|---|---|---|
| (b) (6) | W10-1 | A-4 |
| | W10-2 | A-4 |
| | W10-3 | A-4 |
| | W10-4 | A-7 |
| | T7-1 | A-12 |
| | T3-1 | A-13 |
| | W11-1 | A-15 |
| (b) (6) | W11-2 | A-6, A-19, A-20 |
| | W11-3 | A-16 |
| | W11-4 | A-6 |
| | T8-1 | A-17, A-21 |
| | T8-2 | A-18 |
| | T8-3 | A-14 |
| | T8-4 | A-21 |
| | T8-5 | A-23 |
| | T8-6 | A-23 |
| | T8-7 | A-23 |
| | T8-8 | A-24 |
| | T8-9 | A-15 |
| | T8-10 | A-24 |
| | T9-1 | A-24 |
| | T4-1 | A-13 |
| | T4-2 | A-23 |
| | T4-3 | A-23 |
| | T4-4 | A-6 |
| | T4-5 | A-23 |

APPENDIX B - PUBLIC COMMENT/RESPONSE LIST INDEX
(Sorted by Commenter's Last Name)

| NAME | COMMENT CODE | RESPONSE PAGE |
|---|---|---|
| (b) (6) | T4-6 | A-21 |
| | W12-1 | A-21 |

PUBLIC COMMENT/RESPONSE LIST INDEX
(Sorted by Comment Code)

| COMMENT CODE | NAME | RESPONSE PAGE |
|---|---|---|
| T1-1 | (b) (6) | A-13 |
| T1-2 | | A-24 |
| T1-3 | | A-24 |
| T1-4 | | A-23 |
| T1-5 | | A-20 |
| T1-6 | | A-13 |
| T1-7 | | A-18 |
| T1-8 | | A-8 |
| T1-9 | | A-6 |
| T1-10 | | A-6 |
| T1-11 | | A-24 |
| T1-12 | | A-6 |
| T1-13 | | A-23 |
| T1-14 | | A-6, A-23 |
| T1-15 | | A-6 |
| T1-16 | (b) (6) | A-6, A-20 |
| T1-17 | | A-7 |
| T1-18 | | A-13 |
| T1-19 | | A-13 |
| T1-20 | | A-21 |
| T2-1 | | A-13 |
| T2-2 | | A-23 |
| T2-3 | | A-23 |
| T2-4 | | A-23 |
| T2-5 | | A-23 |

PUBLIC COMMENT/RESPONSE LIST INDEX
(Sorted by Comment Code)

| COMMENT CODE | NAME | RESPONSE PAGE |
|---|---|---|
| T2-6 | (b) (6) [redacted] | A-22 |
| T2-7 | | A-23 |
| T2-8 | | A-23 |
| T2-9 | | A-8 |
| T2-10 | | A-21 |
| T2-11 | | A-6 |
| T3-1 | | A-13 |
| T4-1 | | A-13 |
| T4-2 | | A-23 |
| T4-3 | | A-23 |
| T4-4 | | A-6 |
| T4-5 | | A-23 |
| T4-6 | | A-21 |
| T5-1 | | A-5 |
| T5-2 | | A-15 |
| T6-1 | | A-15 |
| T6-2 | (b) (6) [redacted] | A-24 |
| T7-1 | | A-12 |
| T8-1 | | A-17, A-21 |
| T8-2 | | A-18 |
| T8-3 | | A-14 |
| T8-4 | | A-21 |
| T8-5 | | A-23 |
| T8-6 | | A-23 |
| T8-7 | | A-23 |
| T8-8 | | A-24 |

PUBLIC COMMENT/RESPONSE LIST INDEX
(Sorted by Comment Code)

| COMMENT CODE | NAME | RESPONSE PAGE |
|---|---|---|
| T8-9 | (b) (6) [redacted] | A-15 |
| T8-10 | | A-24 |
| T9-1 | | A-24 |
| T10-1 | | A-19 |
| T10-2 | | A-11 |
| T10-3 | | A-10 |
| T10-4 | | A-18, A-21 |
| T10-5 | | A-5 |
| T10-6 | | A-5 |
| T10-7 | | A-15 |
| W1-1 | | A-20, A-21 |
| W1-2 | | A-10 |
| W2-1 | (b) (6) [redacted] | A-12 |
| W2-2 | | A-22 |
| W2-3 | | A-22 |
| W2-4 | | A-14 |
| W3-1 | | A-8 |
| W3-2 | | A-8 |
| W3-3 | | A-9 |
| W3-4 | | A-10 |
| W3-5 | | A-10 |
| W3-6 | | A-15 |
| W4-1 | | A-17 |
| W4-1.1 | | A-17 |
| W4-2 | | A-15 |
| W5-1 | | A-9 |

PUBLIC COMMENT/RESPONSE LIST INDEX
(Sorted by Comment Code)

| COMMENT CODE | NAME | RESPONSE PAGE |
|---|---|---|
| W5-1.1 | (b) (6) [redacted] | A-10 |
| W5-2 | | A-16 |
| W5-3 | | A-8 |
| W5-4 | | A-5 |
| W5-5 | | A-6 |
| W6-1 | | A-21 |
| W7-1 | | A-21 |
| W7-2 | | A-11 |
| W7-3 | | A-5 |
| W7-4 | | A-9 |
| W7-5 | | A-4 |
| W7-6 | | A-4 |
| W7-7 | | A-23 |
| W7-8 | | A-15 |
| W7-9 | (b) (6) [redacted] | A-5 |
| W8-1 | | A-17, A-21 |
| W8-2 | | A-14 |
| W8-3 | | A-12 |
| W8-4 | | A-12 |
| W9-1 | | A-13 |
| W10-1 | | A-4 |
| W10-2 | | A-4 |
| W10-3 | | A-4 |
| W10-4 | | A-7 |
| W11-1 | | A-15 |
| W11-2 | | A-6, A-19, A-20 |

PUBLIC COMMENT/RESPONSE LIST INDEX
(Sorted by Comment Code)

| COMMENT CODE | NAME | RESPONSE PAGE |
|---|---|---|
| W11-3 | (b) (6) [redacted] | A-16 |
| W11-4 | | A-6 |
| W12-1 | | A-21 |

# APPENDIX C

# ADMINISTRATIVE RECORD INDEX

**IDAHO NATIONAL ENGINEERING LABORATORY**
**ADMINISTRATIVE RECORD FILE INDEX FOR THE RWMC PAD A RI/FS FOR OPERABLE UNIT 7-12**
**03/02/94**

**FILE NUMBER**

**AR1.1 BACKGROUND**

▲ Document #: 5306
Title: Subtitle D: How will it affect Landfills?
Author: Glebs, R.T.
Recipient: N/A
Date: 08/01/88

▲ Document #: 5307
Title: Water-Rock Interaction - Proceedings of the 7th International Symposium on Water-Rock Interaction
Author: Pittman, J.R.
Recipient: N/A
Date: 07/01/92

▲ Document #: 5308
Title: Erosion Modeling Results and Erosion Control Design Recommendations Pad A Operable Unit 7-12
Author: Dorigan, L.
Recipient: EPA
Date: 12/01/92

▲ Document #: DOE/ID-10183**
Title: Annual Progress Report: FY-1987
Author: Laney, P. T.
Recipient: N/A
Date: 04/01/88

▲ Document #: DOE/ID-22073
Title: Hydrogeology and Geochemistry of the Unsaturated Zone, RWMC, INEL
Author: Rightmire, C.T.
Recipient: N/A
Date: 11/01/87

▲ Document #: EGG-GEO-10068
Title: A Modeling Study of Water Flow in the Vadose Zone Beneath the RWMC
Author: Baca, R.G.
Recipient: N/A
Date: 011/01/92

**FILE NUMBER**

**AR1.1 BACKGROUND (continued)**

▲ Document #: WM-F1-81-015
Title: INEL Stored Transuranic Waste Characterization: Nonradiological Hazards Identification
Author: Clements, T.L.
Recipient: N/A
Date: 09/01/81

▲ Document #: EGG-2386
Title: Environmental Surveillance For The INEL RWMC and Other Areas
Author: Reyes, B.D.
Recipient: N/A
Date: 08/01/85

▲ Document #: DOE/ID-12118
Title: Climatography of the INEL, 2nd Edition
Author: Clawson, K.L.
Recipient: N/A
Date: 12/01/89

▲ Document #: DOE/ID-22080
Title: Stratigraphy of the Unsaturated Zone at the RWMC at the INEL
Author: Anderson, S.R.
Recipient: N/A
Date: 05/01/89

**AR3.2 SAMPLING AND ANALYSIS DATA**

▲ Document #: RLN-04-93
Title: Review of Sampling Data Affecting the Pad A Risk Assessment
Author: Norland, R.L.
Recipient: Macdonald, D.W.
Date: 01/12/92

▲ Document #: ERD-BWP-70
Title: Results of Pad A Overburden Sampling
Author: Rice, R.S.
Recipient: N/A
Date: 07/01/92

**FILE NUMBER**

**AR3.10 SCOPE OF WORK**

- Document #: ERD1-060-91
  Title: Transmittal of Draft Scope of Work for the Waste Area Group 7 Pad A RI/FS at the INEL
  Author: Lyle, J.L.
  Recipient: Pierre, W., Nygard, D.
  Date: 04/30/91

- Document #: ERD1-088-91
  Title: Transmittal of Draft Final Scope of Work for the Waste Area Group 7 Pad A RI/FS at the INEL
  Author: Lyle, J.L.
  Recipient: Pierre, W., Nygard, D.
  Date: 06/04/91

- Document #: 5327
  Title: Final Scope of Work (SOW) Remedial Investigation/Feasibility Study (RI/FS) at Pad A of the Radioactive Waste Management Complex (RWMC)
  Author: Nygard, D.
  Recipient: Lyle, J.L.
  Date: 08/21/91

- Document #: ERD-051-92
  Title: Revisions to Pad A Scope of Work
  Author: Lyle, J.L.
  Recipient: Pierre, W., Nygard, D.
  Date: 04/08/92

- Document #: 5320
  Title: Revision to Pad A Scope of Work
  Author: Nygard, D.
  Recipient: Lyle, J.L.
  Date: 04/30/91

- Document #: 5326
  Title: Revisions to INEL Pad A Scope of Work
  Author: Pierre, W.
  Recipient: Lyle, J.L.
  Date: 05/11/92

**FILE NUMBER**

**AR3.10 SCOPE OF WORK (continued)**

▲ Document #: EGG-WM-9792 Rev. 4
Title: Draft Final Scope of Work Pad A Remedial Investigation/Feasibility Study
Author: Halford, V. E. & Matthern, G. E.
Recipient: N/A
Date: 04/01/91

**AR3.12 REMEDIAL INVESTIGATION FEASIBILITY STUDY**

▲ Document #: ERD-060-92
Title: Transmittal of the RWMC Pad A Draft RI/FS
Author: Lyle, J.L.
Recipient: Pierre, W., Nygard, D.
Date: 06/03/92

▲ Document #: EGG-WM-9967, Vol. 01
Title: Remedial Investigation/Feasibility Study (RI/FS) For Pad A
Author: Halford, V. E.
Recipient: N/A
Date: 07/01/93

▲ Document #: EGG-WM-9967, Vol. 02
Title: Remedial Investigation/Feasibility Study (RI/FS) For Pad A
Author: Halford, V. E.
Recipient: N/A
Date: 07/01/93

▲ Document #: AM/ERWM-ERD-008-93
Title: Transmittal Letter, Final Remedial Investigation/Feasibility Study (RI/FS) For Pad A Operable Unit in Waste Area Group 7 (WAG 7)
Author: Lyle, J.L.
Recipient: Pierre, W., Nygard, D.
Date: 02/11/93

**AR3.13 COST ANALYSIS**

▲ Document #: 5335
Title: Cost Estimate Breakdown for Pad A Post Closure Operations - Annual Environmental Monitoring
Author: Dames & Moore
Recipient: Halford, V.E.
Date: 05/03/93

**FILE NUMBER**

**AR4.3** **PROPOSED PLAN**

▲ Document #: ERWM-ERD-033-93
Title: Draft Proposed Plan (PP) for the Pad A Operable Unit (OU) 7-12 in Waste Area Group (WAG) 7
Author: Lyle, J.L.
Recipient: Pierre, W., Nygard, D.
Date: 05/21/93

▲ Document #: 5342
Title: Proposed Plan for Pad A at the Radioactive Waste Management Complex (RWMC) Idaho National Engineering Laboratory (INEL)
Author: INEL Community Relations
Recipient: N/A
Date: 07/01/93

**AR5.1** **RECORD OF DECISION**

▲ Document #: ER-093-93
Title: Transmittal of the Draft Record of Decision for the Pad A Remedial Investigation/Feasibility Study at the RWMC
Author: Lyle, J.L.
Recipient: Pierre, W.; Nygard, D.
Date: 10/04/93

▲ Document #: OPE-ER-073-93
Title: Transmittal of the Draft Final Record of Decision for the Pad A Remedial Investigation/Feasibility Study at the RWMC
Author: Lyle, J.L.
Recipient: Pierre, W.; Nygard, D.
Date: 12/23/93

▲ Document #: 5632
Title: Record of Decision for the Pad A Remedial Investigation/Feasibility Study at the RWMC
Author: INEL, EPA, IDHW
Recipient: N/A
Date: 02/17/94

**FILE NUMBER**

**AR6.1 COOPERATIVE AGREEMENTS**

▲ Document #: ERD1-070-91*
Title: Pre-signature Implementation of the CERCLA Interagency Agreement Action Plan
Author: EPA, Findley, C. E.
Recipient: DOE, Solecki, J. E.
Date: 05/17/91

▲ Document #: 3205*
Title: U.S. DOE INEL Federal Facility Agreement and Consent Order
Author: N/A
Recipient: N/A
Date: 07/22/91

▲ Document #: 2919*
Title: INEL Action Plan For Implementation of the Federal Facility Agreement and Consent Order
Author: N/A
Recipient: N/A
Date: 07/22/91

▲ Document #: 1088-06-29-120*
Title: U.S. DOE INEL Federal Facility Agreement and Consent Order
Author: N/A
Recipient: N/A
Date: 12/04/91

▲ Document #: 3298*
Title: Response to Comments on the Idaho National Engineering Laboratory Federal Facility Agreement and Consent Order
Author: N/A
Recipient: N/A
Date: 02/21/92

▲ Document #: DOE/ID-10340(92)*
Title: Track 1 Sites: Guidance for Assessing Low Probability Hazard Sites at the INEL
Author: INEL, EPA, IDHW
Recipient: N/A
Date: 07/01/92

**FILE NUMBER**

**AR6.1 COOPERATIVE AGREEMENTS (continued)**

Document #: DOE/ID-10389 Rev. 6*
Title: Track 2 Sites: Guidance for Assessing Low Probability Hazard Sites at the INEL
Author: INEL, EPA, IDHW
Recipient: N/A
Date: 01/01/94

**AR6.3 PROJECT MANAGEMENT MEETING MINUTES**

▲ Document #: 5305
Title: Minutes From Teleconference Held With IDHW and EPA Regarding Pad A
Author: INEL Community Relations
Recipient: N/A
Date: 11/17/92

**AR6.4 REQUEST FOR EXTENSION**

▲ Document #: 5328
Title: Draft RI/FS For Pad A at the Radioactive Waste Management Complex (OU 7-12)
Author: Nygard, D.
Recipient: Lyle, J.L., Pierre, W.
Date: 07/17/92

▲ Document #: 5329
Title: INEL Operable Unit 7-12 Pad A Draft RI/FS
Author: Pierre, W.
Recipient: Lyle, J.L.
Date: 07/17/92

▲ Document #: AM/ERWM-ERD-093-92
Title: Extension of Document Finalization Period For the Pad A Remedial Investigation Feasibility Study (RI/FS) Area Group 7 (WAG 7)
Author: Lyle, J.L.
Recipient: Pierre, W., Nygard, D.
Date: 09/25/92

**FILE NUMBER**

**AR6.4** **REQUEST FOR EXTENSION (continued)**

▲ Document #: AM/ERWM-ERD-098-92
Title: Request for Extension for Preparation of a Revised Draft Final RI/FS for the Pad A Operable Unit at WAG 7
Author: Lyle, J.L.
Recipient: Pierre, W., Nygard, D.
Date: 11/16/92

▲ Document #: 5330
Title: Extension Approval for Preparation of the Revised Draft Final RI/FS For the Pad A Operable Unit at WAG 7
Author: Nygard, D.
Recipient: Lyle, J.L.
Date: 11/20/92

▲ Document #: AM/ERWM-ERD-003-93
Title: Notification of Fifteen (15) Day Extension to the Pad A RI/FS for the Pad A Remedial Investigation Feasibility Study (RI/FS) Working Schedule
Author: Lyle, J.L.
Recipient: Pierre, W., Nygard, D.
Date: 01/20/93

**AR9.1** **NOTICES ISSUED**

▲ Document #: AM/SES-ESD-92-256*
Title: Natural Resource Trustee Notification
Author: Pitrolo, A.A.
Recipient: Andrus, C,D,
Date: 07/07/92

▲ Document #: AM/SES-ESD-92-257*
Title: Natural Resource Trustee Notification
Author: Pitrolo, A.A.
Recipient: Polityka, C.
Date: 07/07/92

▲ Document #: AM/SES-ESD-92-258*
Title: Natural Resource Trustee Notification
Author: Pitrolo, A.A.
Recipient: Edmo, K.
Date: 07/07/92

**FILE NUMBER**

**AR9.1** **NOTICES ISSUED (continued)**

▲ Document #: AM/SES-ESD-93-007*
Title: Invitation to Natural Trustee Representatives to Discuss Natural Resources and Environmental Restoration at the INEL
Author: Hinman, M.B.
Recipient: Addressee List
Date: 01/25/93

▲ Document #: AM/SES-ESD-93-097*
Title: Agenda for Meeting of Potential Natural Resource Trustees' on March 17, 1993
Author: Twitchell, R.L.
Recipient: Addressee List
Date: 03/02/93

▲ Document #: AM/SES-ESD-93-159*
Title: INEL Natural Resource Trustee Meeting "Group Memory" March 17, 1993
Author: Hinman, M.B.
Recipient: Addressee List
Date: 03/30/93

▲ Document #: AM/SES-ESD-93-162*
Title: Department of Energy Idaho Field Office (DOE-ID) Proposal for Consultation and Coordination between Natural Resource Trustees
Author: Hinman, M.B.
Recipient: Addressee List
Date: 04/02/93

▲ Document #: AM/SES-ESD-93-276*
Title: Department of Energy Idaho Field Office (DOE-ID) Action Item Report to Potential Natural Resource Trustees
Author: Hinman, M.B.
Recipient: Addressee List
Date: 06/16/93

▲ Document #: 5337*
Title: Natural Resource Trustee Representation Designation
Author: Andrus, C.D., Governor
Recipient: Pitrolo, A.A.
Date: 08/11/92

**FILE NUMBER**

**AR9.1 NOTICES ISSUED (continued)**

▲ Document #: 5338*
Title: Response to Natural Resource Notification
Author: Polityka, C.S.
Recipient: Pitrolo, A.A.
Date: 08/28/92

**AR10.1 COMMENTS AND RESPONSES**

▲ Document #: 5313
Title: Draft Scope of Work for Pad A Remedial Action at the INEL Radioactive Waste Management Complex
Author: Pierre, W.
Recipient: Lyle, J.L.
Date: 05/08/91

▲ Document #: 5332
Title: Draft Scope of Work for Pad A Remedial Investigation Feasibility Study at the INEL Radioactive Waste Management Complex
Author: Nygard, D.
Recipient: Lyle, J.L.
Date: 05/16/91

▲ Document #: 2775
Title: Draft Final Scope of Work Remedial Investigation/Feasibility Stud at Pad A of the Radioactive Waste Management Complex (RWMC)
Author: Nygard, D.
Recipient: Lyle, J.L.
Date: 06/17/91

▲ Document #: 5314
Title: Review of Draft Remedial Investigation/Baseline Risk Assessment Report for Pad A OU 7-12, Revision 1, August 1991
Author: Nygard, D.
Recipient: Lyle, J.L.
Date: 10/03/91

▲ Document #: 3231
Title: Draft RWMC Pad A Remedial Investigation Report
Author: Pierre, W.
Recipient: Lyle, J.L.
Date: 10/03/91

**FILE NUMBER**

**AR10.1** **COMMENTS AND RESPONSES (continued)**

▲ Document #: ERD1-030-92
Title: Pad A RI/BRA Comment Resolutions
Author: Lyle, J.L.
Recipient: Pierre, W., Nygard, D.
Date: 02/27/92

▲ Document #: 6045
Title: INEL RWMC - Comments on Draft RI/FS for Pad A OU 7-12 WAG 7 RWMC INEL, April 1992
Author: Nearman, M.J.
Recipient: Macdonald, D.
Date: 08/10/92

▲ Document #: 5319
Title: Technical Review Comments for Draft Remedial Investigation/Feasibility Study for Pad A at the RWMC (OU 7-12)
Author: Nygard, D.
Recipient: Lyle, J.L.
Date: 08/10/92

▲ Document #: AM/ERWM-RPO-235-92
Title: Draft Final Remedial Investigation Feasibility Study (RI/FS) for the Pad A Operable Unit in Waste Area Group 7 (WAG 7)
Author: Lyle, J.L.
Recipient: Pierre, W., Nygard, D.
Date: 10/14/92

▲ Document #: AM/ERWM-ERD1-280-92
Title: Modified Draft Final Remedial Investigation Feasibility Study (RI/FS) for the Pad A Operable Unit in Waste Area Group Seven (WAG 7)
Author: Lyle, J.L.
Recipient: Pierre, W., Nygard, D.
Date: 12/16/92

▲ Document #: 5310
Title: INEL WAG 7 RWMC Pad A - Comments on the Modified Final Remedial Investigation/Feasibility Study
Author: Nearman, M.J.
Recipient: Macdonald, D.
Date: 01/12/93

**FILE NUMBER**

**AR10.1 COMMENTS AND RESPONSES (continued)**

▲ Document #: 6114
Title: Technical Review Comments on the Modified Draft Final Remedial Investigation Feasibility Study
Author: Nygard, D.
Recipient: Macdonald, D.
Date: 01/19/93

▲ Document #: 5362
Title: INEL WAG 7 - Pad A Draft Proposed Plan, Revision 3, May 1993 (Review Comments)
Author: Nearman, M.J.
Recipient: Macdonald, D.
Date: 06/06/93

▲ Document #: 5363
Title: INEL WAG 7 - Pad A Draft Proposed Plan, Revision 4 (Review Comments)
Author: Nearman, M.J.
Recipient: Macdonald, D.
Date: 06/28/93

▲ Document #: 5615
Title: Review Comments from EPA on the INEL WAG 7 Pad A - Draft Record of Decision Revision 1, dated September 1993
Author: Nearman, M.J.
Recipient: Macdonald, D.
Date: 11/17/93

▲ Document #: 5616
Title: Review Comments From IDHW For The Preliminary Working Draft Record of Decision For Pad A at the Radioactive Waste Management Complex at the Subsurface Disposal Area
Author: Koch, D.
Recipient: Hula, G.
Date: 11/19/93

**FILE NUMBER**

**AR10.1 COMMENTS AND RESPONSES (continued)**

▲ Document #: 5608
Title: Resolution to comments on the Draft Record of Decision for Pad A sent to EPA
Author: DOE-ID
Recipient: EPA
Date: 11/22/93

▲ Document #: 5607
Title: Resolution to comments on the Draft Record of Decision for Pad A sent to IDHW
Author: DOE-ID
Recipient: IDHW
Date: 11/22/93

▲ Document #: OPE-ER-023-94
Title: Responses to comments on the Draft Final Record of Decision for Pad A at Waste Area Group 7 (WAG 7)
Author: Green, L.
Recipient: Pierre, W.; Nygard, D.
Date: 11/22/93

**AR10.3 PUBLIC NOTICES**

▲ Document #: 5321
Title: Public Notice of Scoping Meeting
Author: INEL Community Relations
Recipient: N/A
Date: 11/01/91

▲ Document #: 5502
Title: Public Meeting on the Proposed Plan for Pad A at the Boise Public Library
Author: INEL Community Relations
Recipient: N/A
Date: 08/16/93

**FILE NUMBER**

**AR10.3 PUBLIC NOTICES**

▲ Document #: 5503
Title: Public Meeting on the Proposed Plan for Pad A at the Idaho Falls Westbank Inn
Author: INEL Community Relations
Recipient: N/A
Date: 08/16/93

▲ Document #: 5504
Title: Public Meeting on the Proposed Plan for Pad A at the Moscow University Inn
Author: INEL Community Relations
Recipient: N/A
Date: 08/16/93

**AR10.4 PUBLIC MEETING TRANSCRIPTS**

▲ Document #: 5568
Title: Transcripts - Task 10.04 - Community Relations Meeting Assistance: Pad A Public Meetings in Idaho Falls, Boise, and Moscow
Author: Hemphill, C.J.
Recipient: Hula, G.
Date: 10/01/93

▲ Document #: 5631
Title: Cross Reference Document For Oral/Written Comments on Proposed Plan and the Pad A Record of Decision
Author: Brown, D.L.
Recipient: Hula, G.
Date: 04/03/94

**AR10.5 DOCUMENTATION OF OTHER PUBLIC MEETINGS**

▲ Document #: 5333
Title: Summary of Public Scoping Comments Concerning Proposed Remediation of Pad A
Author: ASI
Recipient: N/A
Date: 12/04/91

**FILE NUMBER**

**AR10.6** **FACT SHEET**

▲ Document #: 3391
Title: Public Scoping Meetings Planned for Pad A
Author: INEL Community Relations
Recipient: N/A
Date: 11/20/91

**AR11.1** **EPA GUIDANCE**

▲ Document #: 5163 Revision 3*
Title: Administrative Record List of Guidance Documents
Author: EPA
Recipient: N/A
Date: 08/12/92

***NOTE:*** ***Documents listed as bibliographic sources in the Pad A Remedial Investigation/Feasibility Study Report, might not be listed separately in this index, but nonetheless may have been used in the decision process for Pad A.***

* ***Document filed in INEL Federal Facility Agreement and Consent Order (FFA/CO) Administrative Record Binder***

** ***Document filed in INEL Pit 9 Administrative Record Binder***



*U.S. GOVERNMENT PRINTING OFFICE: 1994-386-541/03097