FIGURES

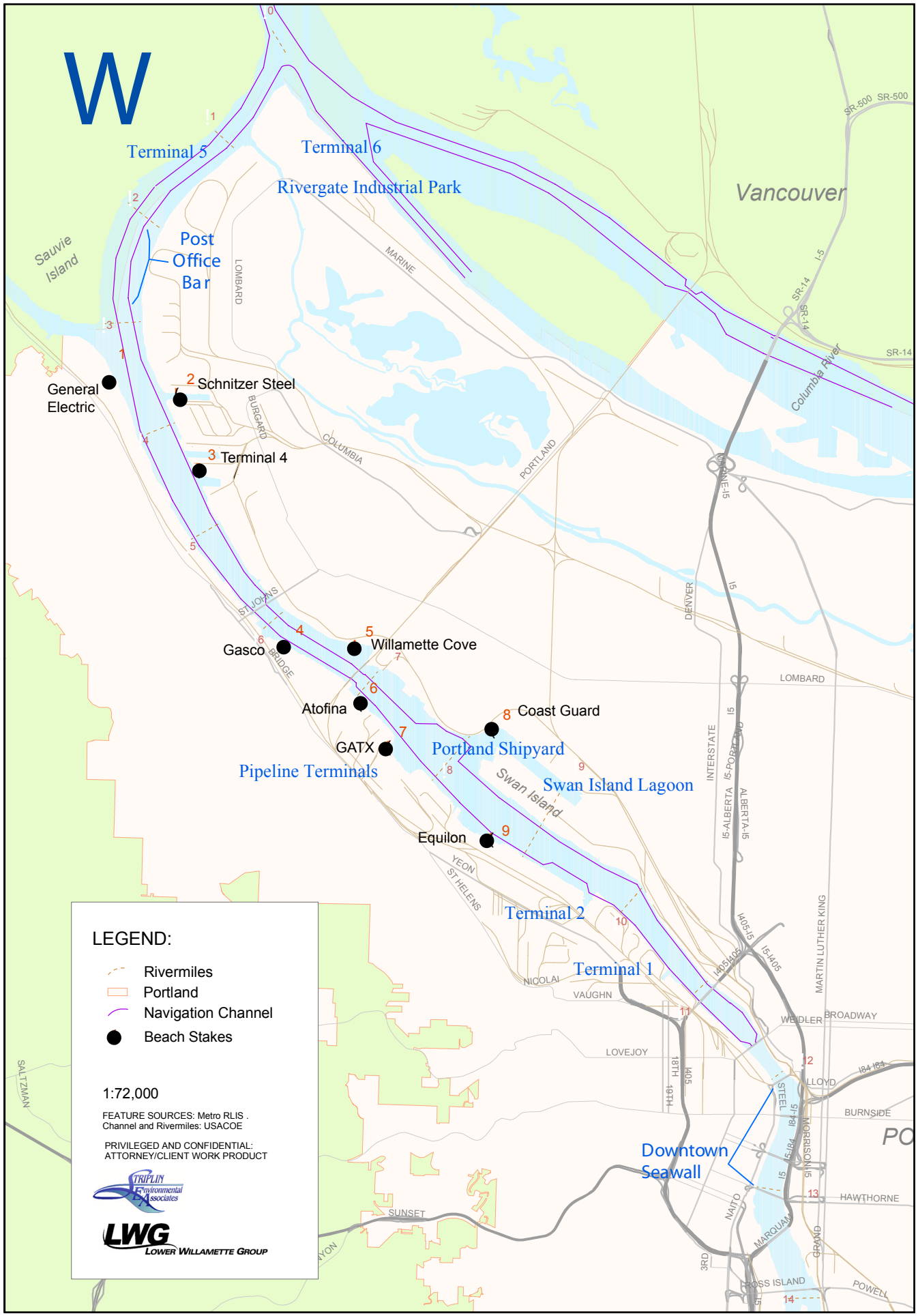

Figure 1
Beach Stakes Location Map

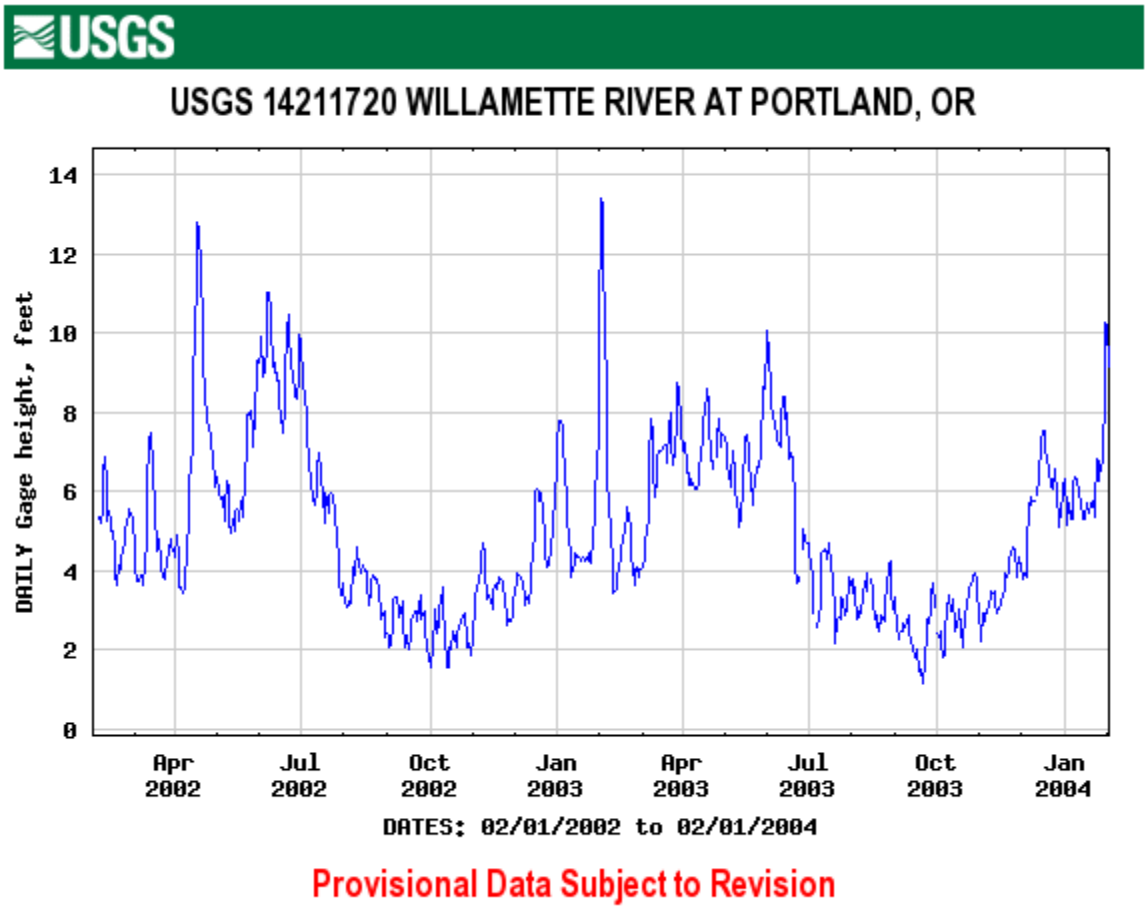

ANCHOR ENVIRONMENTAL, L.L.C.

Figure 2
Daily Gage Height of the Willamette River—February 2002 to 2004
Portland Harbor RI/FS

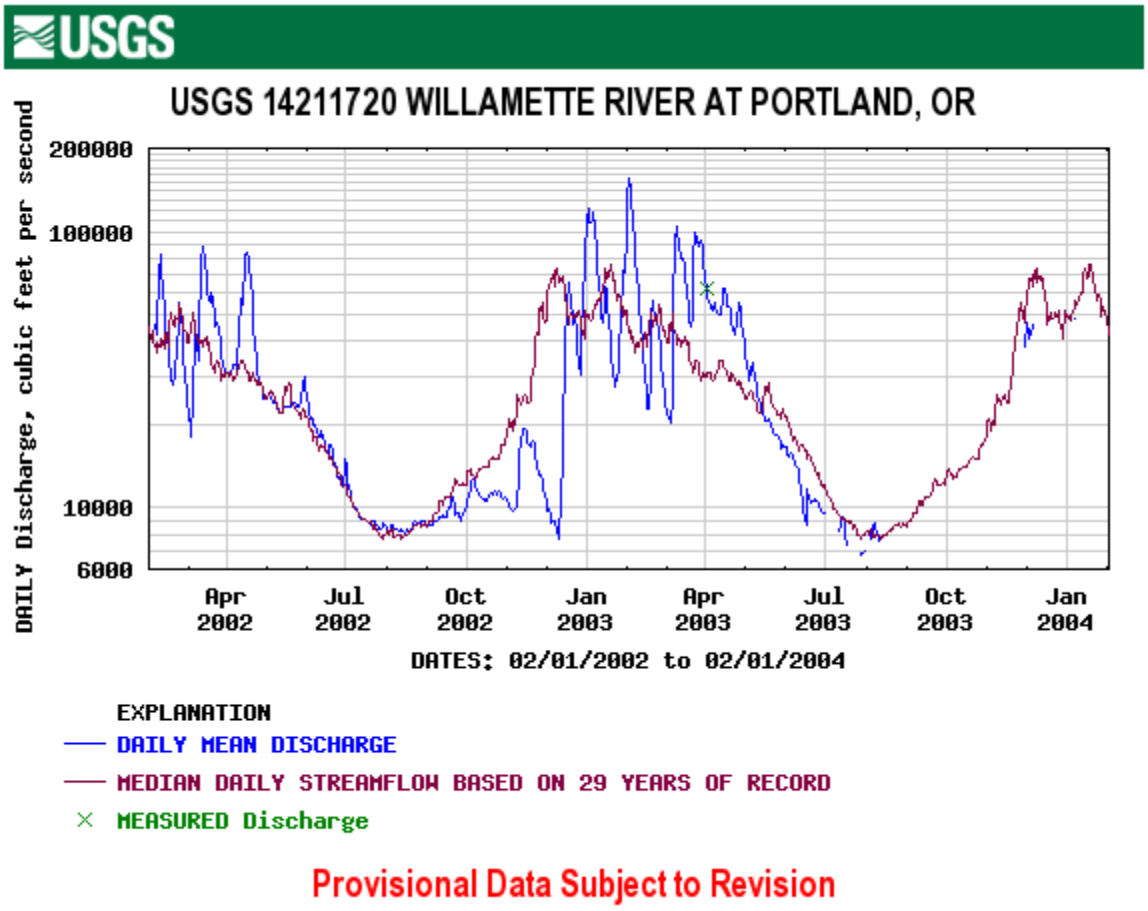

Figure 3
Daily Discharge of the Willamette River—February 2002 to 2004
Portland Harbor RI/FS

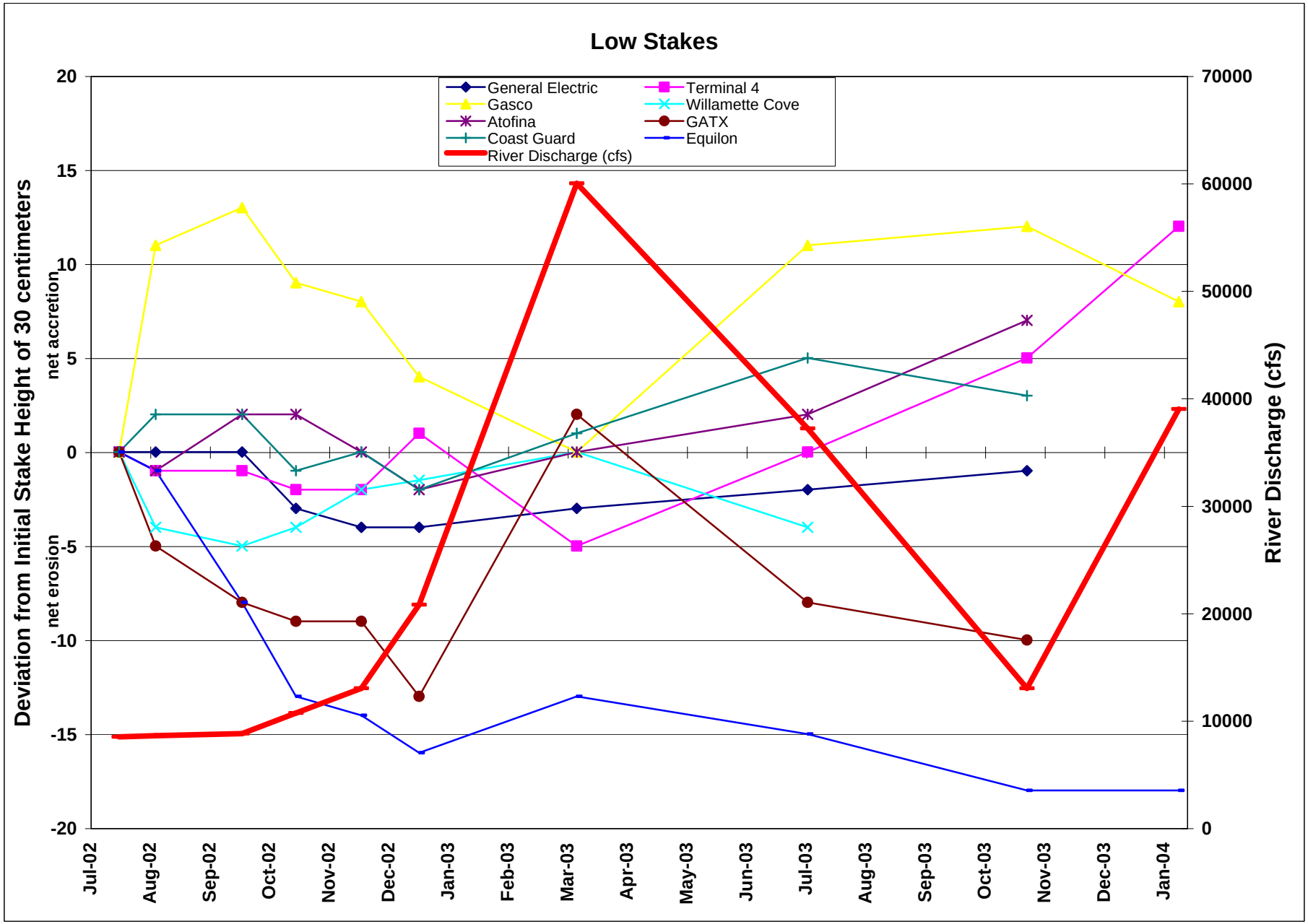

ANCHOR ENVIRONMENTAL, L.L.C.

Figure 4
Line Chart of Sediment Stake Measurements-Low Stakes
Portland Harbor RI/FS

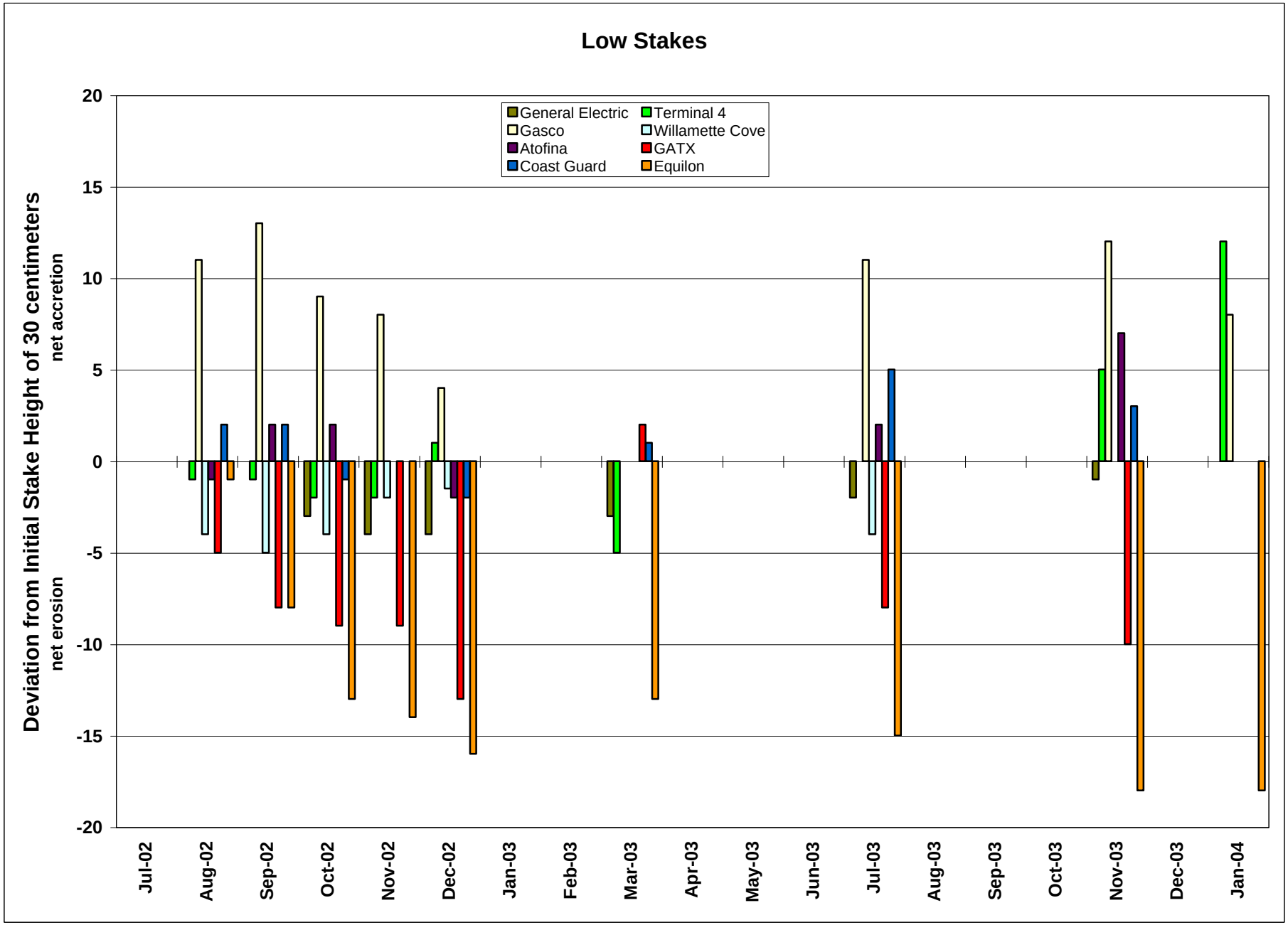

Figure 5
Bar Chart of Sediment Stake Measurements - Low Stakes
Portland Harbor RI/FS

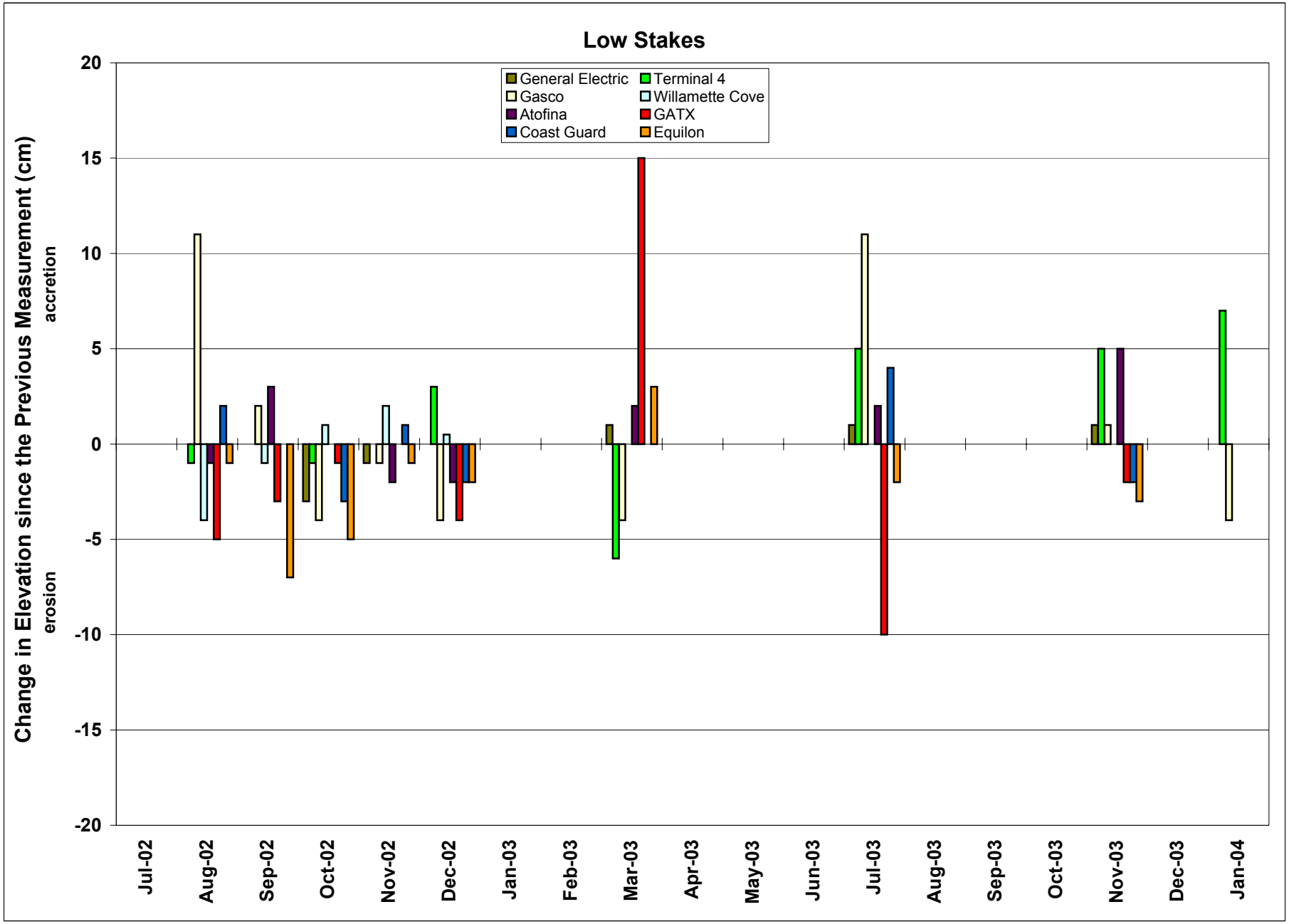

ANCHOR ENVIRONMENTAL, L.L.C.

Figure 6
Bar Chart of Erosion/Accretion Patterns - Low Stakes
Portland RI/FS

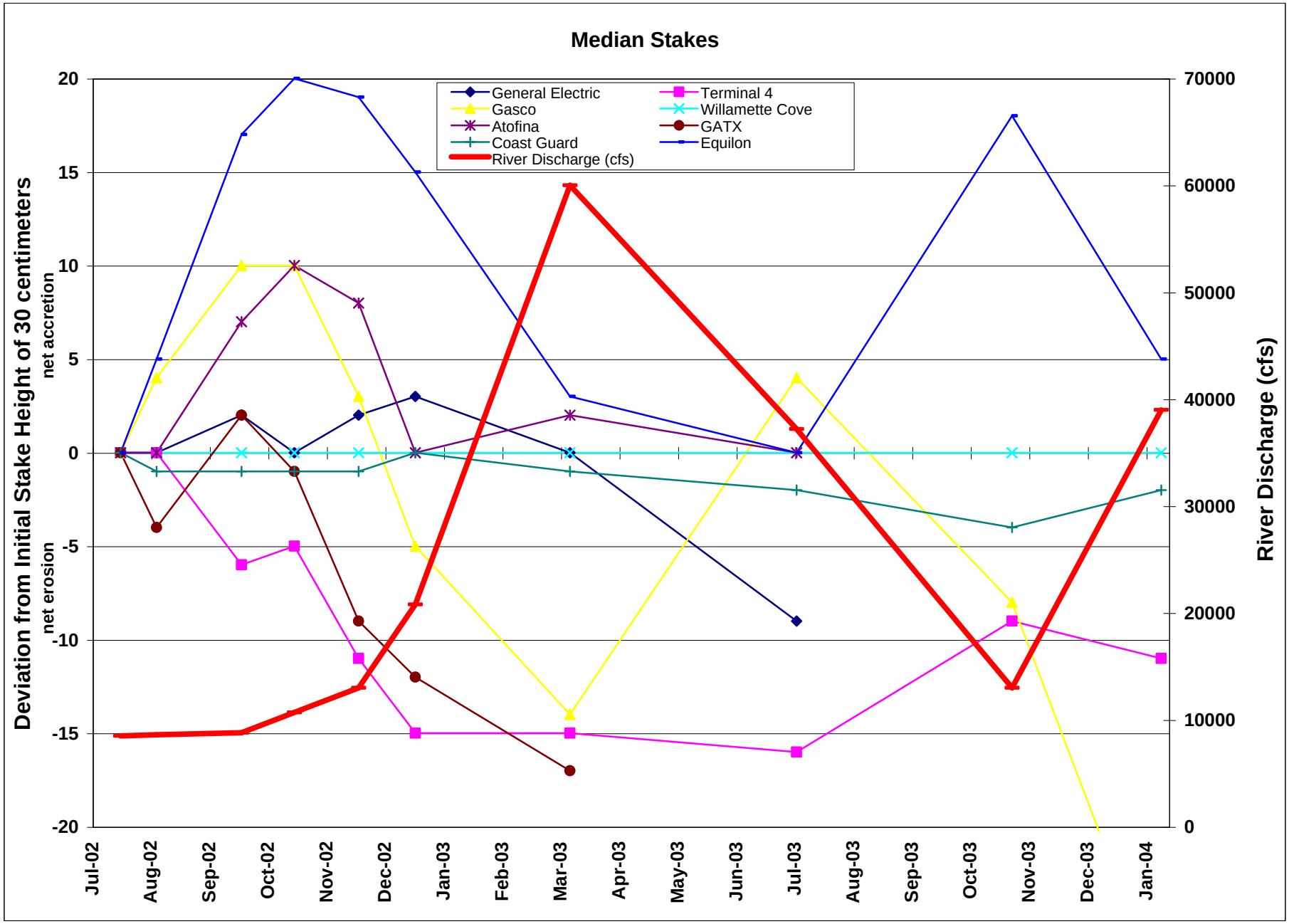

ANCHOR ENVIRONMENTAL, L.L.C.

Figure 7
Line Chart of Sediment Stake Measurements-Median Stakes
Portland Harbor RI/FS

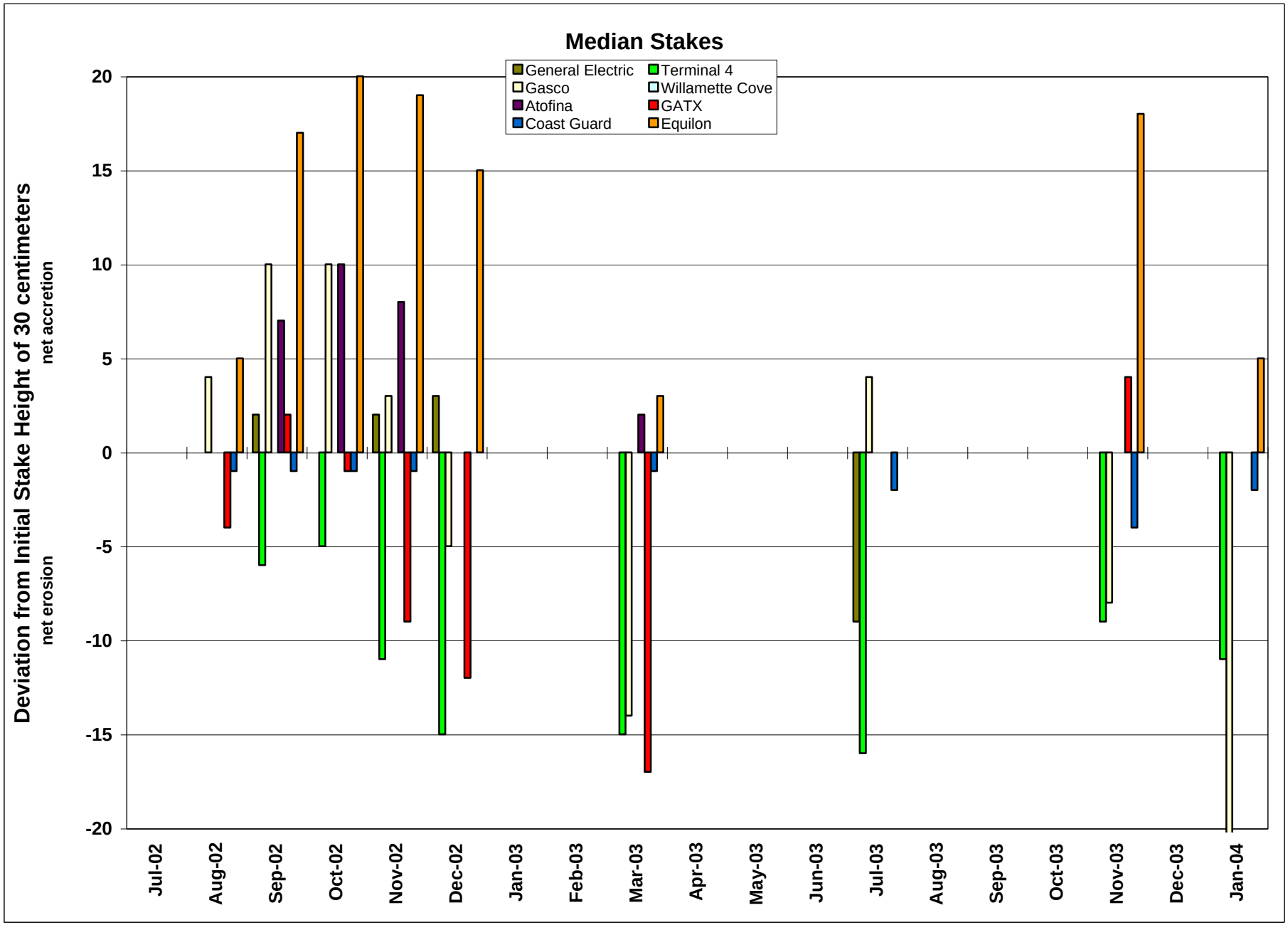

ANCHOR ENVIRONMENTAL, L.L.C.

Figure 8

Bar Chart of Sediment Stake Measurements - Median Stakes

Portland RI/FS

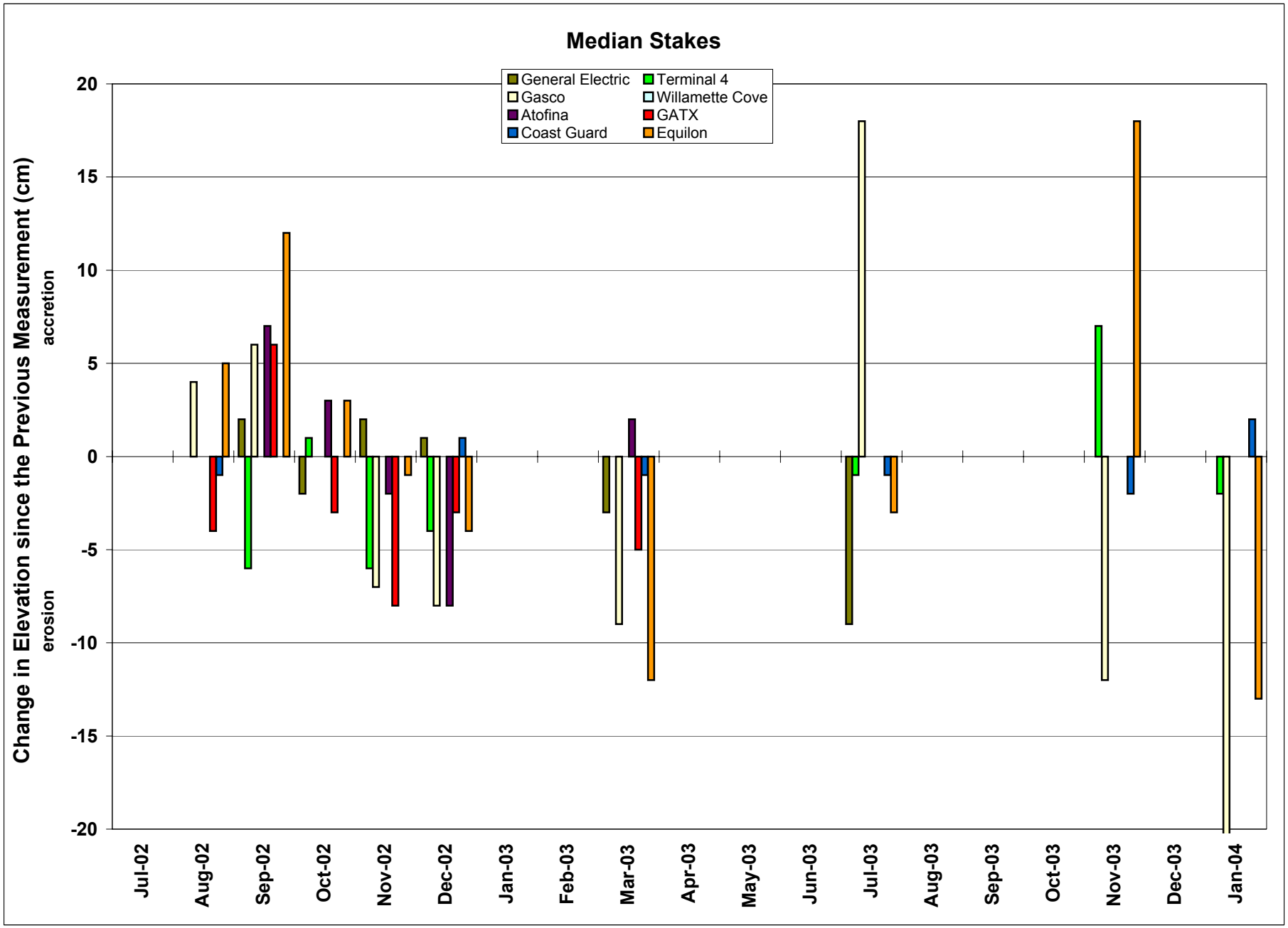

ANCHOR ENVIRONMENTAL, L.L.C.

Figure 9
Bar Chart of Erosion/Accretion Patterns - Median Stakes
Portland RI/FS

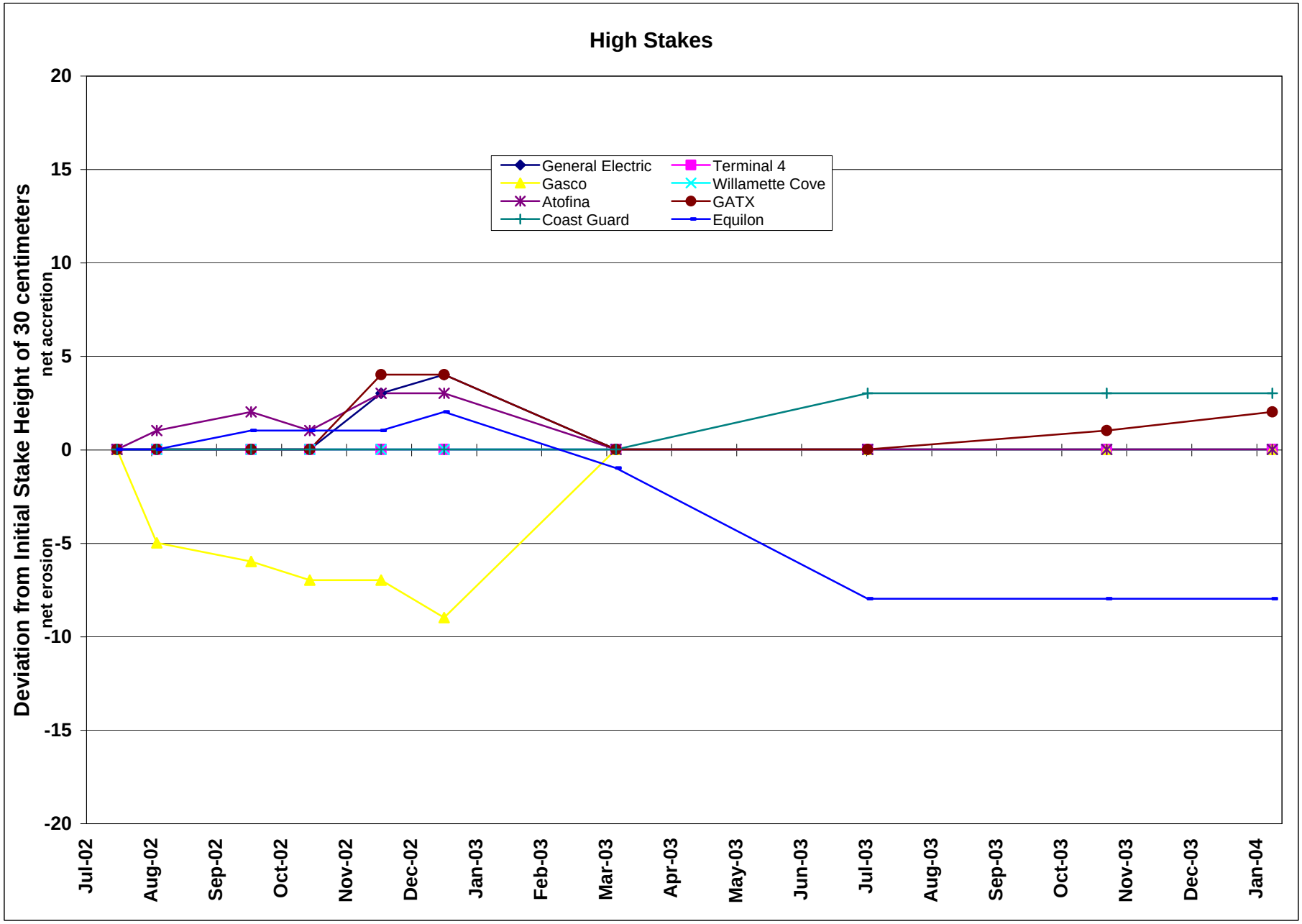

ANCHOR ENVIRONMENTAL, L.L.C.

Figure 10
Line Chart of Sediment Stake Measurements-High Stakes
Portland Harbor RI/FS

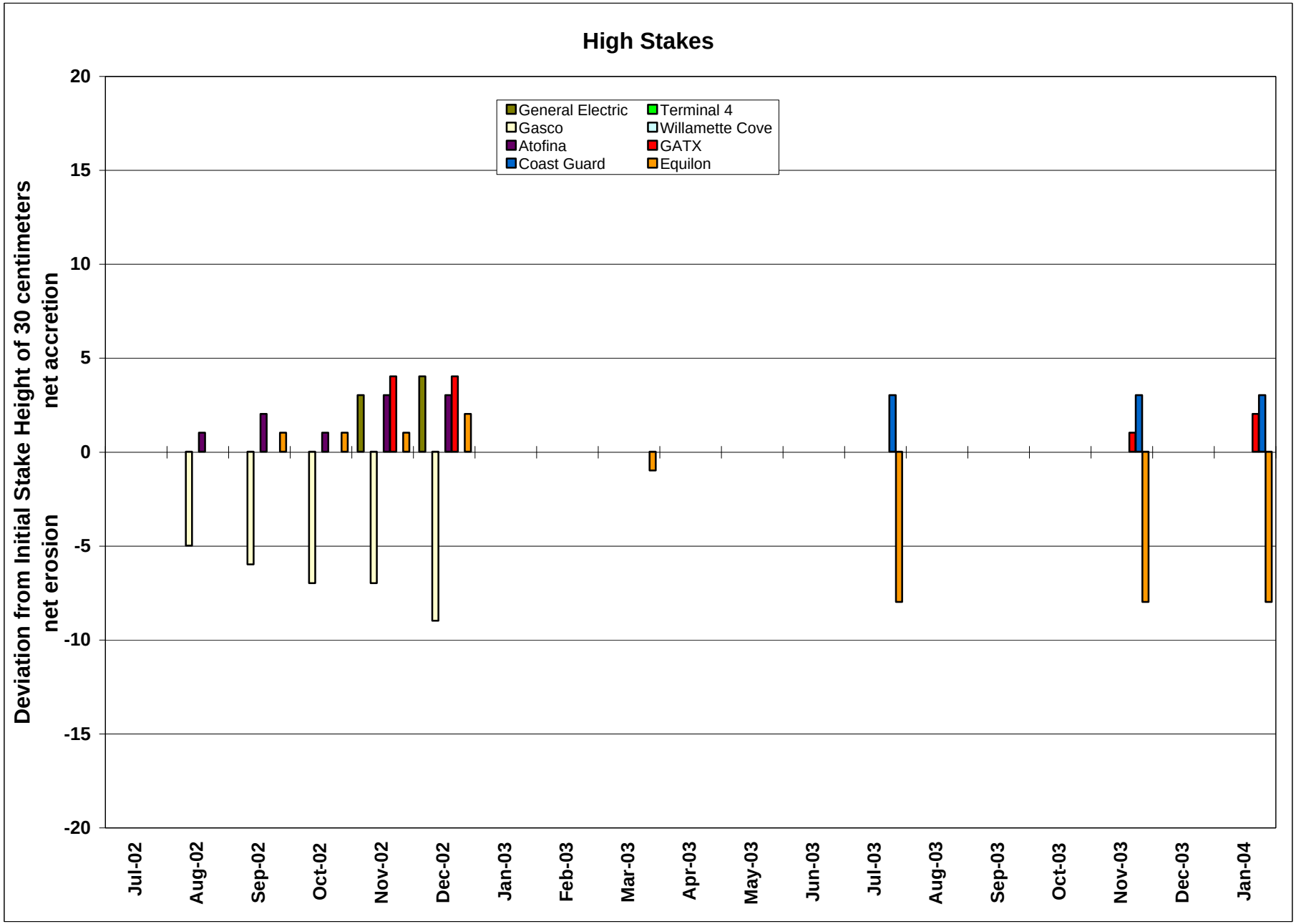

Figure 11
Bar Chart of Sediment Stake Measurements - High Stakes
Portland RI/FS

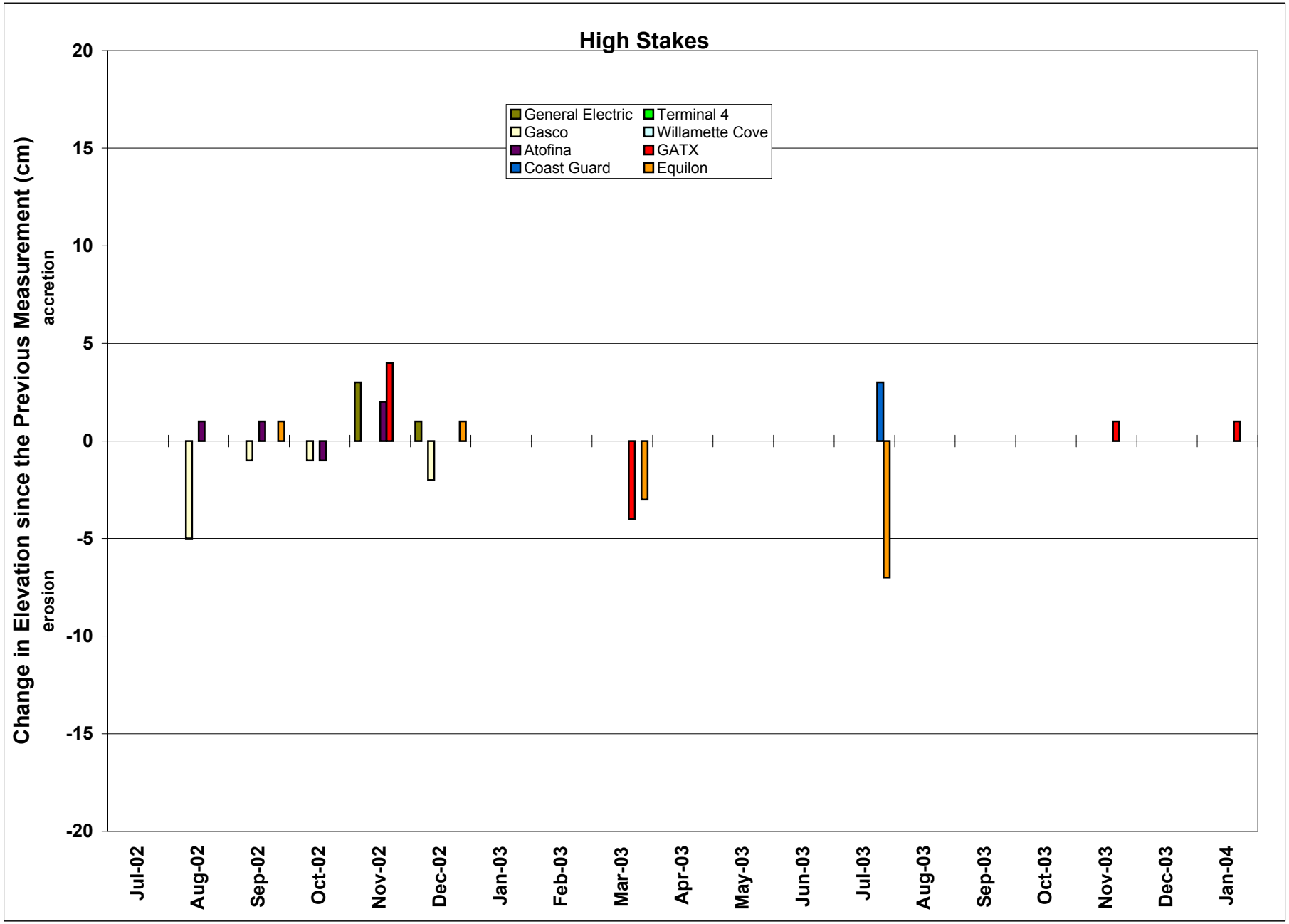

ANCHOR ENVIRONMENTAL, L.L.C.

Figure 12
Bar Chart of Erosion/Accretion Patterns - High Stakes
Portland RI/FS