

Legend

SDU

EPA Alternative B

PeCDF

5 Congeners

0 1,000 2,000 3,000 4,000

Feet

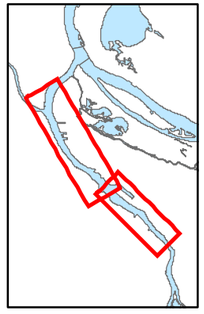

Source Credits: Source: Esri, DigitalGlobe, GeoEye, i-cubed, Earthstar Geographics, CNES/Airbus DS, USDA, USGS, AEX, Getmapping, Aerogrid, IGN, IGP, swisstopo, and the GIS User Community

2,3,4,7,8-Pentachlorodibenzofuran (PeCDF) and 5 Dioxin/Furan Congeners, Alt B

PRELIMINARY DRAFT

For Discussion Purposes Only

Not for Distribution

Path: E:_Projects\Portland Harbor\GIS\MapDocuments\Dioxin-Furan_Congeners\Dioxin-Furans-PeCDF-AltB-Comparison.mxd; Created by: MLF

Date: 1/6/2015



Legend

SDU

EPA Alternative C

PeCDF

5 Congeners

0 1,000 2,000 3,000 4,000

Feet

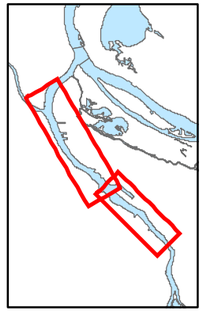

Source Credits: Source: Esri, DigitalGlobe, GeoEye, i-cubed, Earthstar Geographics, CNES/Airbus DS, USDA, USGS, AEX, Getmapping, Aerogrid, IGN, IGP, swisstopo, and the GIS User Community

2,3,4,7,8-Pentachlorodibenzofuran (PeCDF) and 5 Dioxin/Furan Congeners, Alt C

PRELIMINARY DRAFT

For Discussion Purposes Only

Not for Distribution

Path: E:_Projects\Portland Harbor\GIS\MapDocuments\Dioxin-Furan_Congeners\Dioxin-Furans-PeCDF-AltC-Comparison.mxd

Date: 1/6/2015



Legend

SDU

EPA Alternative D

PeCDF

5 Congeners

0 1,000 2,000 3,000 4,000

Feet

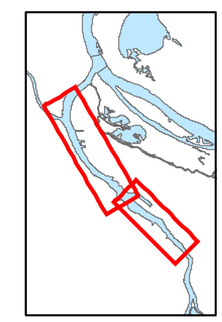

Source Credits: Source: Esri, DigitalGlobe, GeoEye, i-cubed, Earthstar Geographics, CNES/Airbus DS, USDA, USGS, AEX, Getmapping, Aerogrid, IGN, IGP, swisstopo, and the GIS User Community

2,3,4,7,8-Pentachlorodibenzofuran (PeCDF) and 5 Dioxin/Furan Congeners, Alt D

PRELIMINARY DRAFT

For Discussion Purposes Only

Not for Distribution

Path: E:_Projects\Portland Harbor\GIS\MapDocuments\Dioxin-Furan_Congeners\Dioxin-Furans-PeCDF-AltD-Comparison.mxd

Date: 1/6/2015

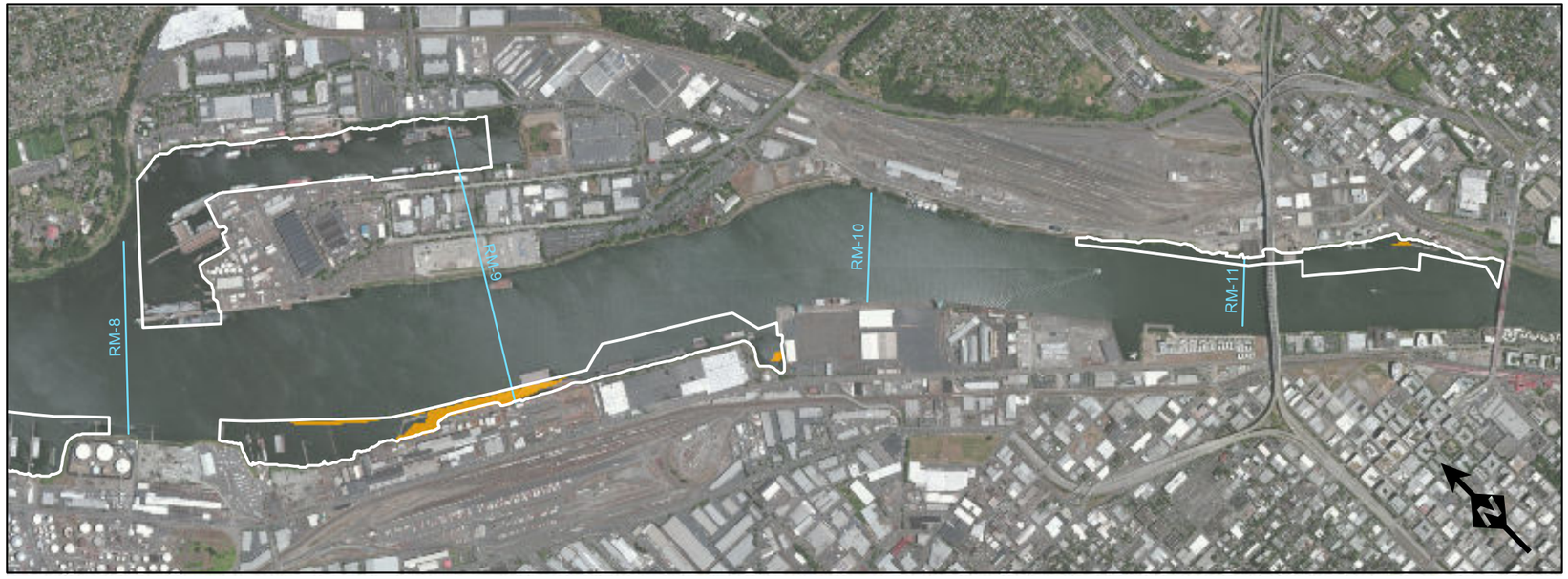

Legend

SDU

EPA Alternative E

PeCDF

5 Congeners

0 1,000 2,000 3,000 4,000

Feet

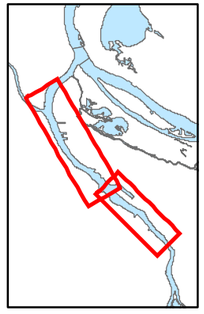

Source Credits: Source: Esri, DigitalGlobe, GeoEye, i-cubed, Earthstar Geographics, CNES/Airbus DS, USDA, USGS, AEX, Getmapping, Aerogrid, IGN, IGP, swisstopo, and the GIS User Community

2,3,4,7,8-Pentachlorodibenzofuran (PeCDF) and 5 Dioxin/Furan Congeners, Alt E

PRELIMINARY DRAFT

For Discussion Purposes Only

Not for Distribution

Path: E:_Projects\Portland Harbor\GIS\MapDocuments\Dioxin-Furan_Congeners\Dioxin-Furans-PeCDF-AltE-Comparison.mxd

Date: 1/6/2015

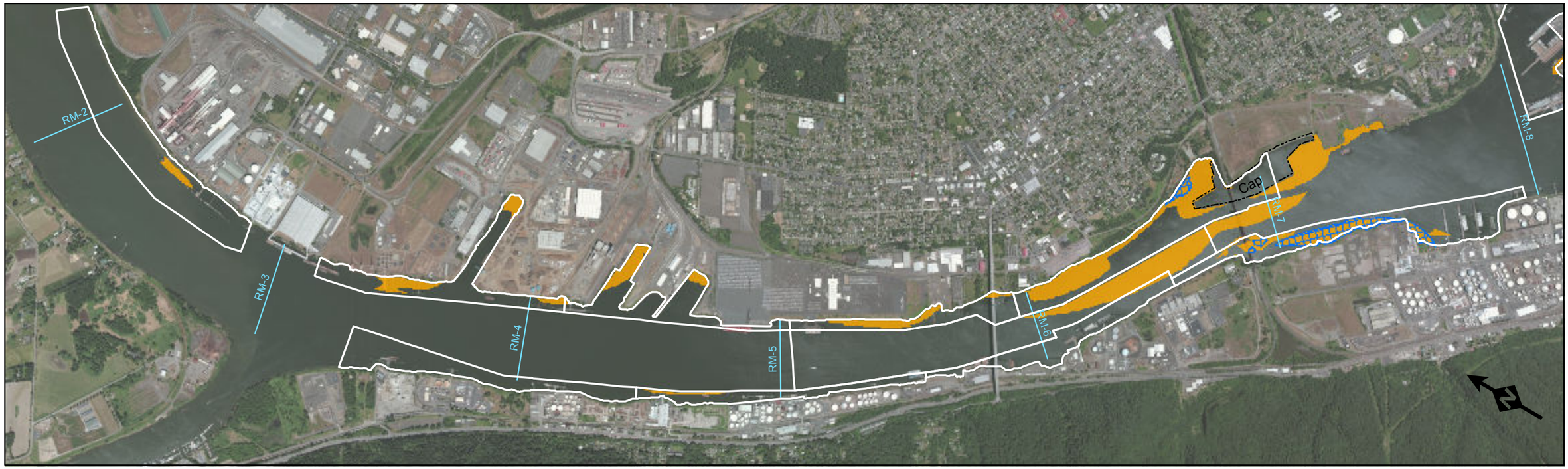

Legend

SDU

EPA Alternative F

PeCDF

5 Congeners

0 1,000 2,000 3,000 4,000

Feet

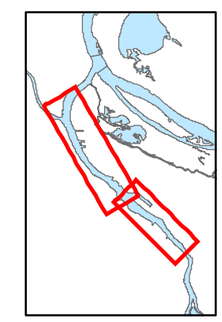

Source Credits: Source: Esri, DigitalGlobe, GeoEye, i-cubed, Earthstar Geographics, CNES/Airbus DS, USDA, USGS, AEX, Getmapping, Aerogrid, IGN, IGP, swisstopo, and the GIS User Community

2,3,4,7,8-Pentachlorodibenzofuran (PeCDF) and 5 Dioxin/Furan Congeners, Alt F

PRELIMINARY DRAFT

For Discussion Purposes Only

Not for Distribution

Path: E:_Projects\Portland Harbor\GIS\MapDocuments\Dioxin-Furan_Congeners\Dioxin-Furans-PeCDF-AltF-Comparison.mxd

Date: 1/6/2015

Legend

SDU

EPA Alternative G

PeCDF

5 Congeners

0 1,000 2,000 3,000 4,000

Feet

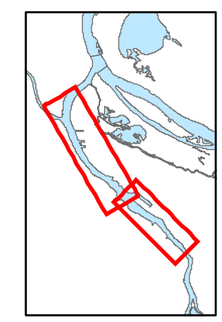

Source Credits: Source: Esri, DigitalGlobe, GeoEye, i-cubed, Earthstar Geographics, CNES/Airbus DS, USDA, USGS, AEX, Getmapping, Aerogrid, IGN, IGP, swisstopo, and the GIS User Community

2,3,4,7,8-Pentachlorodibenzofuran (PeCDF) and 5 Dioxin/Furan Congeners, Alt G

PRELIMINARY DRAFT

For Discussion Purposes Only

Not for Distribution

Path: E:_Projects\Portland Harbor\GIS\MapDocuments\Dioxin-Furan_Congeners\Dioxin-Furans-PeCDF-AltG-Comparison.mxd

Date: 1/6/2015