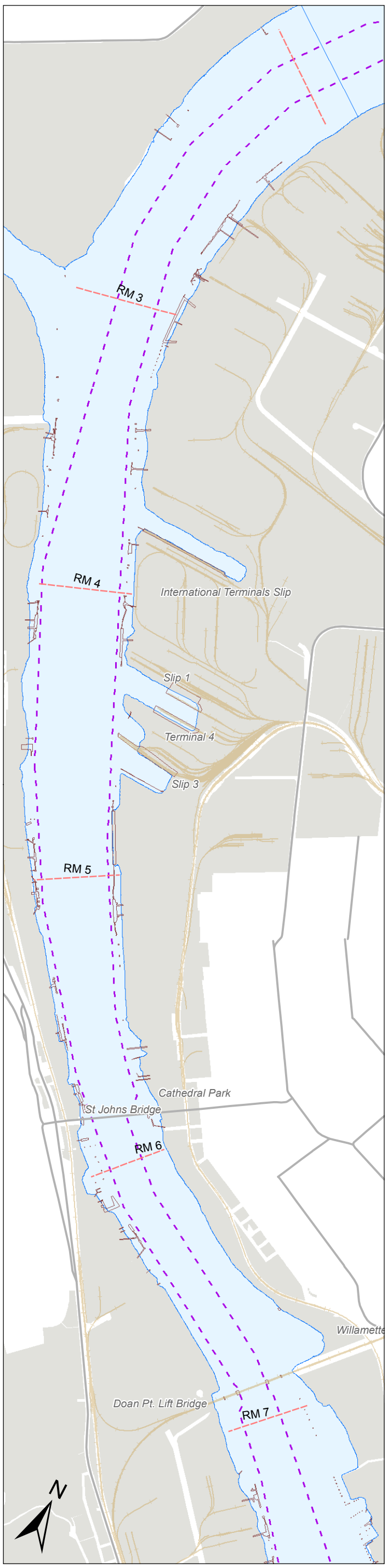

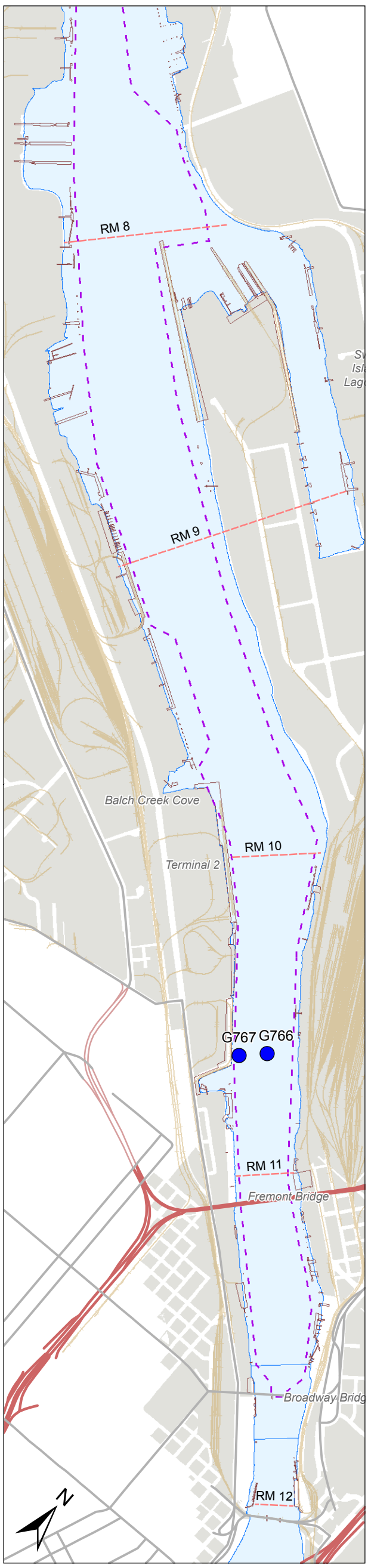

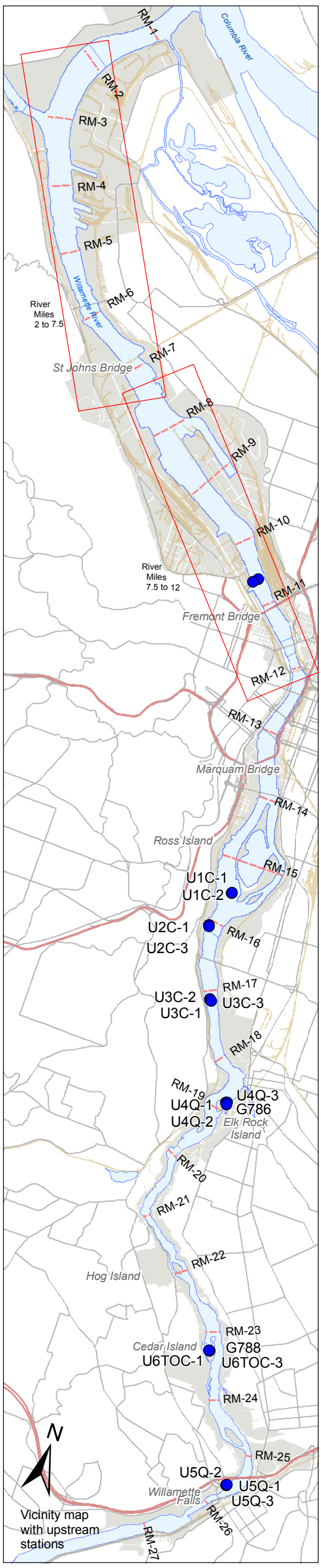

Proposed bioassay reference station
Freeway
Highway
Arterial
Railroad
Dock or structure
Upland site
River mile
Navigation channel
River or slough

Wind Ward environmental LLC

0 1,000 2,000 3,000 Feet

0 500 1,000 Meters

Proposed bioassay reference stations

DRAFT

Prepared by LSM 1029/08. Map #3518. W:\Projects\01-25-01 Portland Harbor ERA\Data\GIS\Events\BioassayR3

DO NOT QUOTE OR CITE
This document is currently under review by US EPA and its federal, state and tribal partners, and is subject to change in whole or in part.