Legend

- SDU
- EMNR
- Cap
- Cap - Upgrade from EMNR due to shear stress exceedance
- Dredge
- Dredge - NavFMD
- Final Remedy Area M & B

Feet

0 1,000 2,000 3,000 4,000

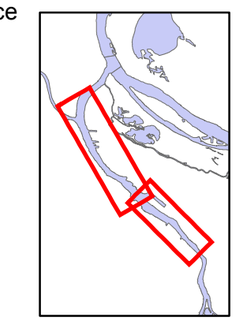

EPA Preferred Technology

Path: C:\Users\roodsg\Documents\Projects\Portland_Harbor\GIS\MXDs\Revised Process Scoring 20131121\PortlandHarbor_EPA_Technology_Tempate.mxd

Date: 4/9/2014

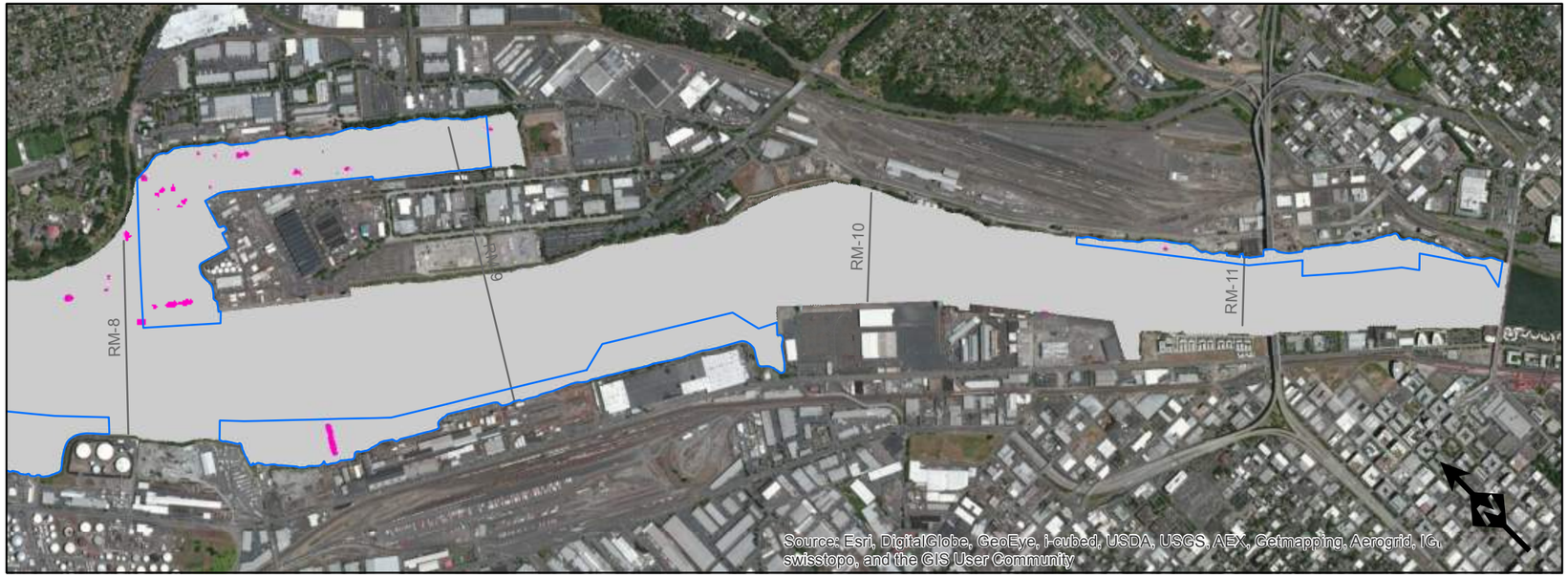

Legend

- SDU
- Moderate to Heavy Debris

Feet

0 1,000 2,000 3,000 4,000

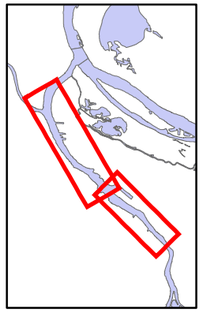

critDebris

Path: C:\Users\roodsg\Documents\Projects\Portland_Harbor\GIS\MXDs\Revised Process Scoring 20131121\PortlandHarbor_EPA_Technology_Tempate.mxd

Date: 4/9/2014

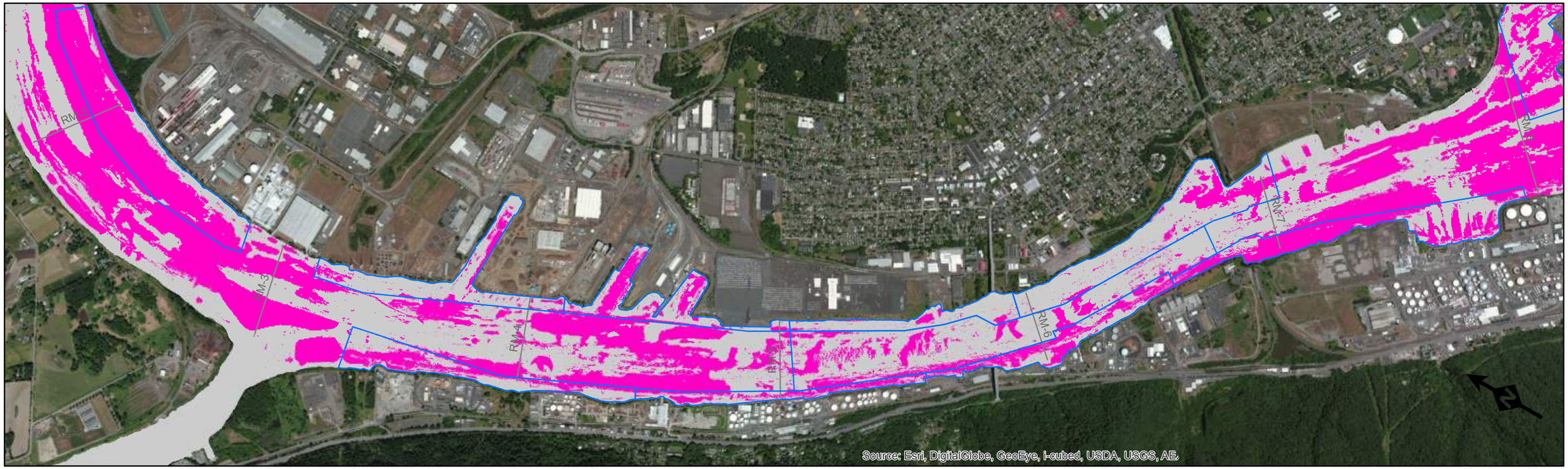

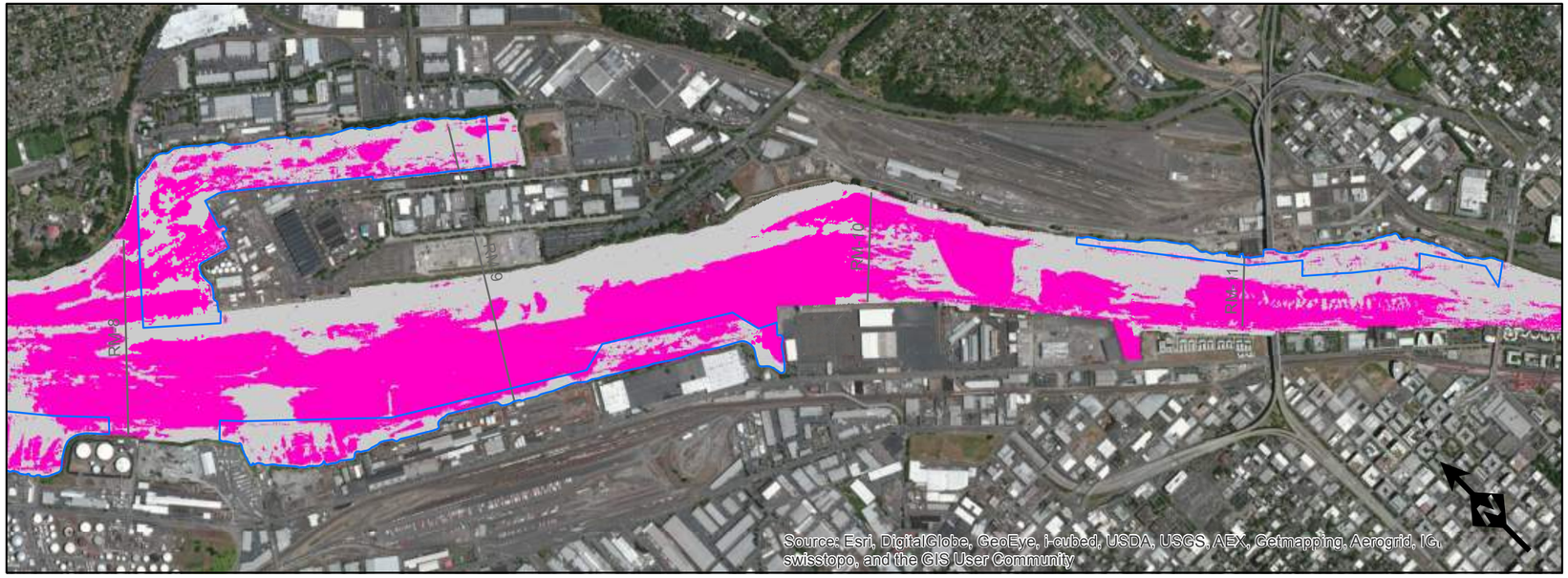

Legend

- SDU
- Deposition > 2.5 cm/yr or Mean RAL Subsurface/Surface Ratio > 2

Feet

0 1,000 2,000 3,000 4,000

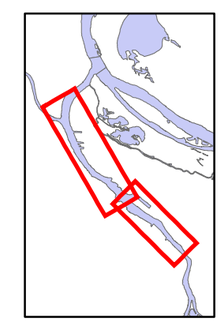

critDepositional

Path: C:\Users\roodsg\Documents\Projects\Portland_Harbor\GIS\MXDs\Revised Process Scoring 20131121\PortlandHarbor_EPA_Technology_Tempate.mxd

Date: 4/9/2014

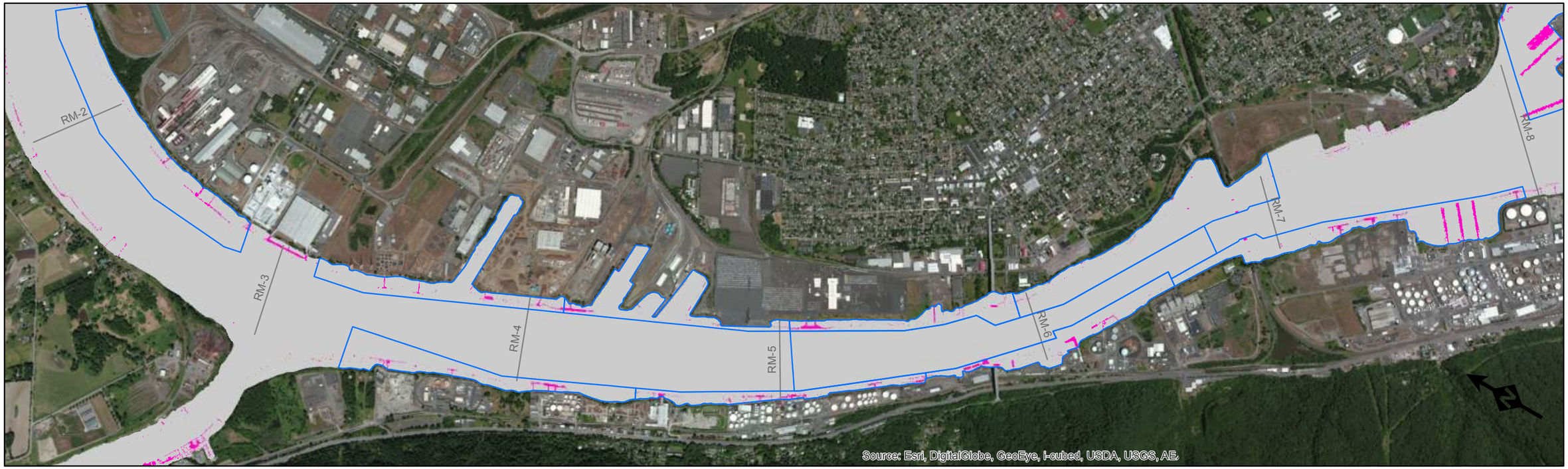

Legend

- SDU
- Docks, Structures and Pililngs

Feet

0 1,000 2,000 3,000 4,000

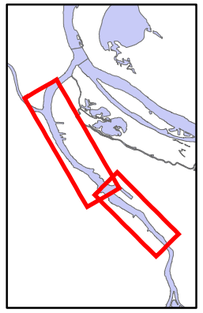

critDocksStrucsPilings

Path: C:\Users\roodsg\Documents\Projects\Portland_Harbor\GIS\MXDs\Revised Process Scoring 20131121\PortlandHarbor_EPA_Technology_Tempate.mxd

Date: 4/9/2014

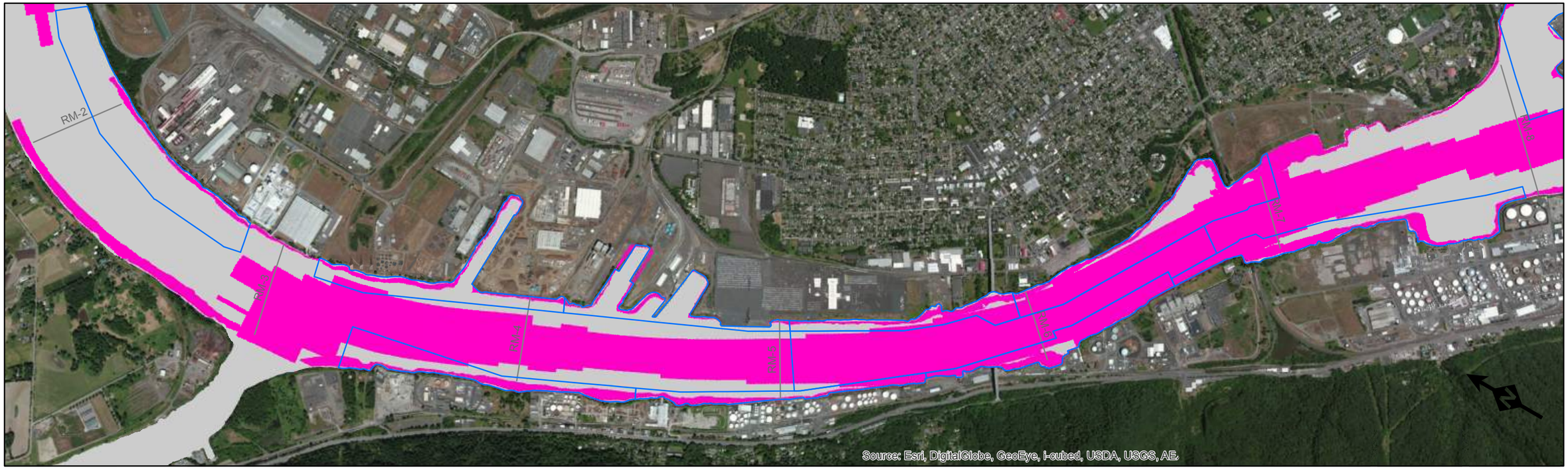

Legend

- SDU
- Erosive and WInd/Wave Areas

Feet

0 1,000 2,000 3,000 4,000

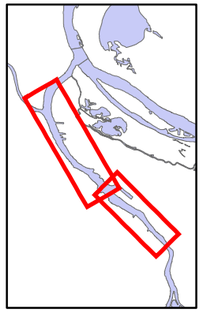

critEROS_WW

Path: C:\Users\roodsg\Documents\Projects\Portland_Harbor\GIS\MXDs\Revised Process Scoring 20131121\PortlandHarbor_EPA_Technology_Tempate.mxd

Date: 4/9/2014

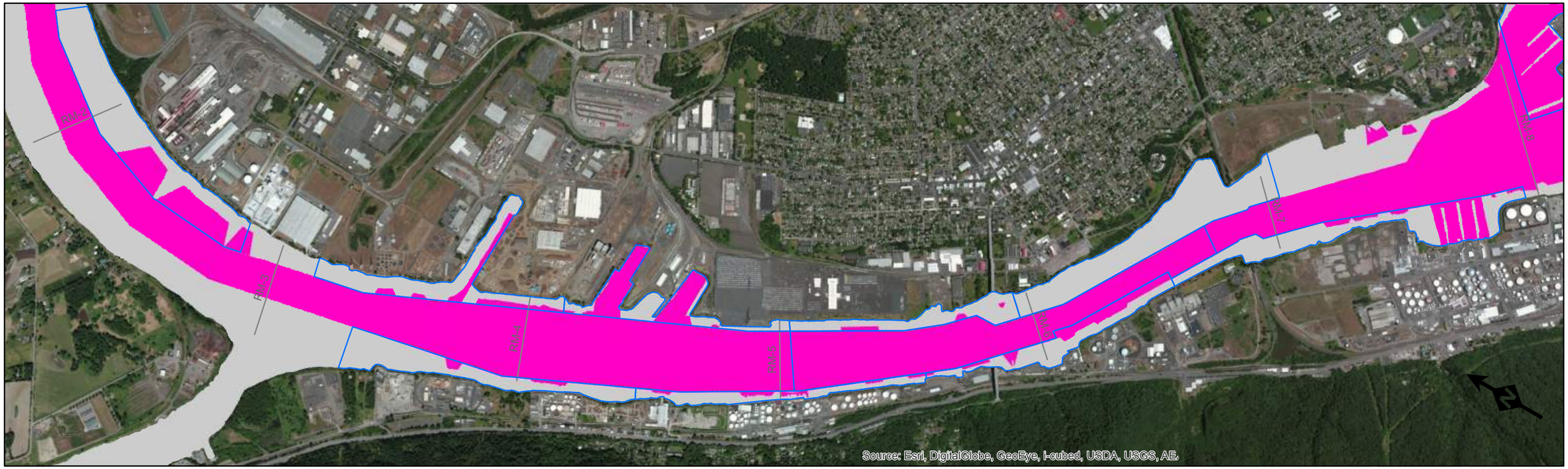

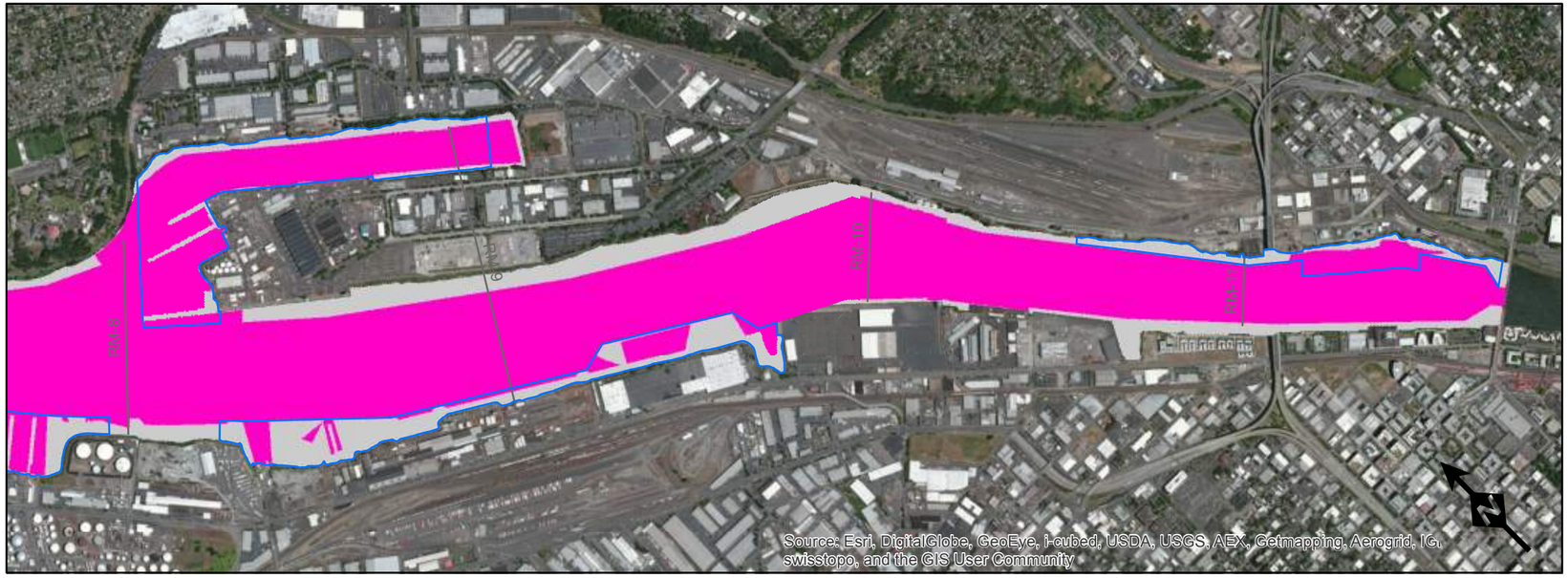

Legend

- SDU
- Navigation Channel and Future Maintenance Dredging Areas

Feet

0 1,000 2,000 3,000 4,000

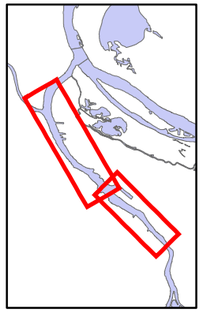

critNavFMD

Path: C:\Users\roodsg\Documents\Projects\Portland_Harbor\GIS\MXDs\Revised Process Scoring 20131121\PortlandHarbor_EPA_Technology_Tempate.mxd

Date: 4/9/2014

Legend

- SDU
- Prop Wash Areas

Feet

0 1,000 2,000 3,000 4,000

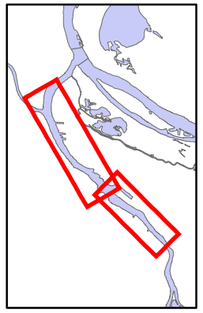

critPropwash

Path: C:\Users\roodsg\Documents\Projects\Portland_Harbor\GIS\MXDs\Revised Process Scoring 20131121\PortlandHarbor_EPA_Technology_Tempate.mxd

Date: 4/9/2014

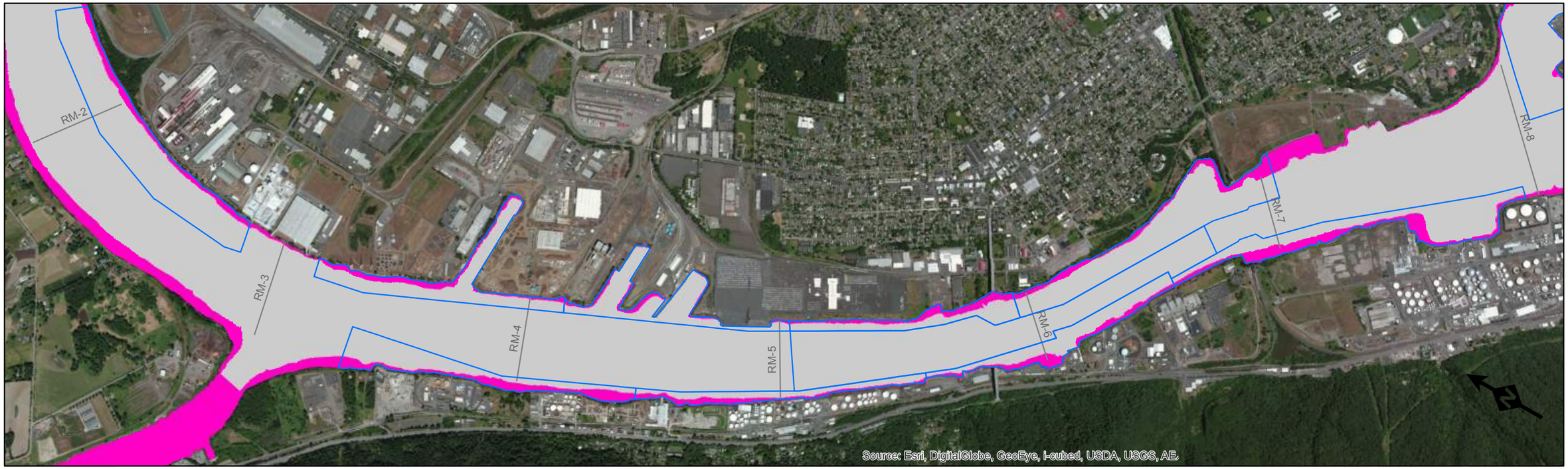

Legend

- SDU
- Water Depth < 1 m at Low Water

Feet

0 1,000 2,000 3,000 4,000

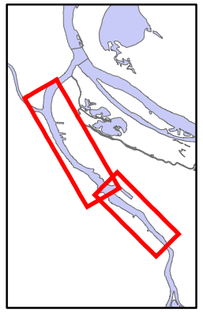

critShallow

Path: C:\Users\roodsg\Documents\Projects\Portland_Harbor\GIS\MXDs\Revised Process Scoring 20131121\PortlandHarbor_EPA_Technology_Tempate.mxd

Date: 4/9/2014

Legend

- SDU
- Bathymetric Slope > 15%

Feet

0 1,000 2,000 3,000 4,000

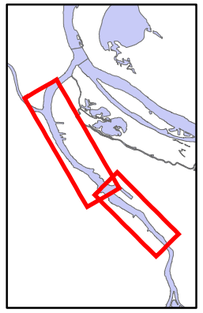

critSlope

Path: C:\Users\roodsg\Documents\Projects\Portland_Harbor\GIS\MXDs\Revised Process Scoring 20131121\PortlandHarbor_EPA_Technology_Tempate.mxd

Date: 4/9/2014

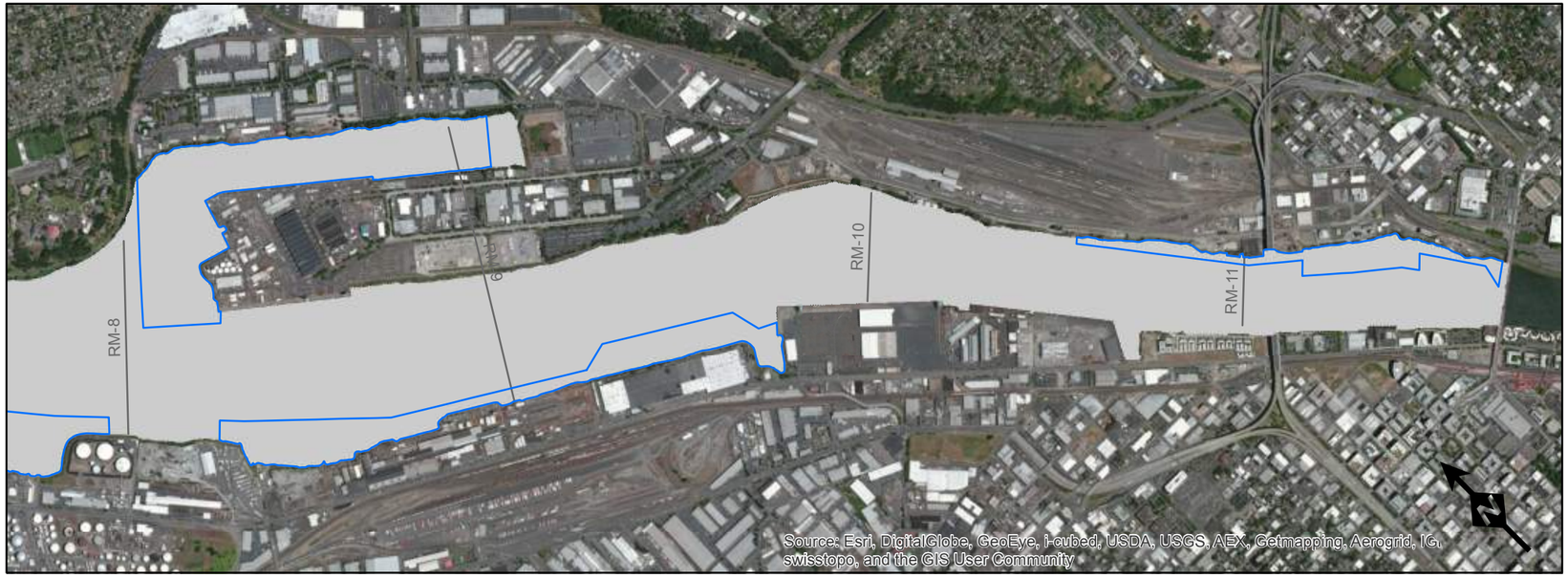

Legend

- SDU
- Final Remedy Area at McCormick and Baxter

Feet

0 1,000 2,000 3,000 4,000

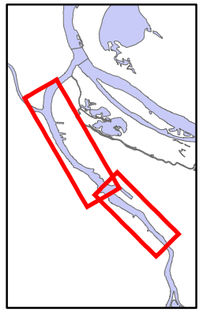

critDredgeCap_MandB

Path: C:\Users\roodsg\Documents\Projects\Portland_Harbor\GIS\MXDs\Revised Process Scoring 20131121\PortlandHarbor_EPA_Technology_Tempate.mxd

Date: 4/9/2014