integral consulting inc.

LWG
LOWER WILLAMETTE GROUP

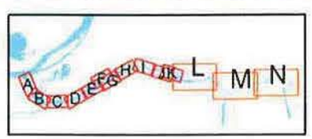

Sheet 1 through 11: Zoom scale 1" = 600', Photo date: Oct. 15, 2001
Created by Spencer B. Gross Inc.
Sheet 12 through 14: Zoom scale 1" = 1200', Photo date: Sept. 1997
Metro Data Resource Center
Plot Date: 03/26/03

Map 1-3a
Portland Harbor RI/FS
2001 Aerial Ortho-photos

integral consulting inc.

LWG
LOWER WILLAMETTE GROUP

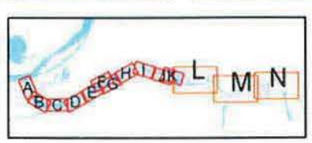

Sheet 1 through 11: Zoom scale 1" = 600', Photo date: Oct. 15, 2001
Created by Sencer B. Gross Inc.
Sheet 12 through 14: Zoom scale 1" = 1200', Photo date: Sept. 1997
Metro Data Resource Center
Plot Date: 03/26/03

Map 1-3b
Portland Harbor RI/FS
2001 Aerial Ortho-photos

integral consulting inc.

LWG
LOWER WILLAMETTE GROUP

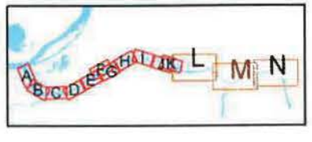

Sheet 1 through 11: Zoom scale 1" = 600', Photo date: Oct. 15, 2001
Created by Sencer B. Gross Inc.
Sheet 12 through 14: Zoom scale 1" = 1200', Photo date: Sept. 1997
Metro Data Resource Center
Plot Date: 03/26/03

Map 1-3c
Portland Harbor RI/FS
2001 Aerial Ortho-photos

integral consulting inc.

LWG LOWER WILLAMETTE GROUP

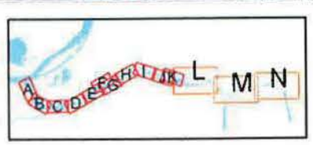

Sheet 1 through 11: Zoom scale 1" = 600'. Photo date: Oct. 15, 2001
Created by Spencer B. Gross Inc.
Sheet 12 through 14: Zoom scale 1" = 1200'. Photo date: Sept. 1997
Metro Data Resource Center
Plot Date: 03/26/03

Map 1-3d
Portland Harbor RI/FS
2001 Aerial Ortho-photos

integral consulting inc.

LWG
LOWER WILLAMETTE GROUP

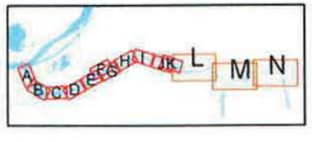

Sheet 1 through 11: Zoom scale 1" = 600', Photo date: Oct. 15, 2001
Created by Sencer B. Gross Inc.
Sheet 12 through 14: Zoom scale 1" = 1200', Photo date: Sept. 1997
Metro Data Resource Center
Plot Date: 03/26/03

Map 1-3e
Portland Harbor RI/FS
2001 Aerial Ortho-photos

integral consulting inc.

LWG
LOWER WILLAMETTE GROUP

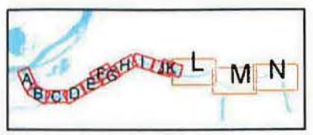

Sheet 1 through 11: Zoom scale 1" = 600', Photo date: Oct. 15, 2001
Created by Sencer B. Gross Inc.
Sheet 12 through 14: Zoom scale 1" = 1200', Photo date: Sept. 1997
Metro Data Resource Center
Plot Date: 03/26/03

Map 1-3f
Portland Harbor RI/FS
2001 Aerial Ortho-photos

integral consulting inc.

LWG
LOWER WILLAMETTE GROUP

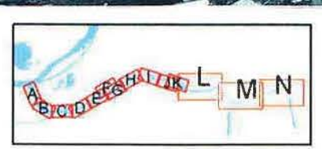

Sheet 1 through 11: Zoom scale 1" = 600', Photo date: Oct. 15, 2001
Created by Spencer B. Gross Inc.
Sheet 12 through 14: Zoom scale 1" = 1200', Photo date: Sept. 1997
Metro Data Resource Center
Plot Date: 03/26/03

Map 1-3g
Portland Harbor RI/FS
2001 Aerial Ortho-photos

integral consulting inc.

LWG LOWER WILLAMETTE GROUP

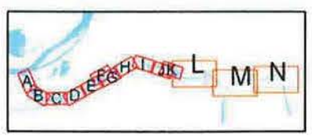

Sheet 1 through 11: Zoom scale 1" = 600'. Photo date: Oct. 15, 2001.
Created by Spencer B. Gross Inc.
Sheet 12 through 14: Zoom scale 1" = 1200'. Photo date: Sept. 1997
Metro Data Resource Center
Plot Date: 03/26/03

Map 1-3h
Portland Harbor RI/FS
2001 Aerial Ortho-photos

integral consulting inc.

LWG
LOWER WILLAMETTE GROUP

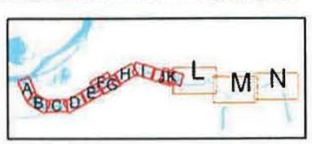

Sheet 1 through 11: Zoom scale 1" = 600', Photo date: Oct. 15, 2001
Created by Sencer B. Gloss Inc
Sheet 12 through 14: Zoom scale 1" = 1200', Photo date: Sept. 1997
Metro Data Resource Center
Plot Date: 03/26/03

Map 1-3i
Portland Harbor RI/FS
2001 Aerial Ortho-photos

integral consulting inc.

LWG
LOWER WILLAMETTE GROUP

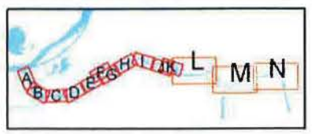

Sheet 1 through 11: Zoom scale 1" = 600', Photo date: Oct. 15, 2001
Created by Sencer B. Gross Inc.
Sheet 12 through 14: Zoom scale 1" = 1200', Photo date: Sept. 1997
Metro Data Resource Center
Plot Date: 03/26/03

Map 1-3j
Portland Harbor RI/FS
2001 Aerial Ortho-photos

integral consulting inc.

LWG
LOWER WILLAMETTE GROUP

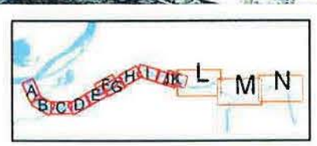

Sheet 1 through 11: Zoom scale 1" = 600'. Photo date: Oct. 15, 2001
Created by Spencer B. Gross Inc.
Sheet 12 through 14: Zoom scale 1" = 1200'. Photo date: Sept. 1997
Metro Data Resource Center
Plot Date: 03/26/03

Map 1-3k
Portland Harbor RI/FS
2001 Aerial Ortho-photos

integral consulting inc.

LWG
LOWER WILLAMETTE GROUP

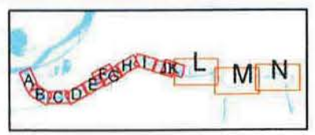

Sheet 1 through 11: Zoom scale 1" = 600', Photo date: Oct 15, 2001
Created by Sencer B. Gross Inc
Sheet 12 through 14: Zoom scale 1" = 1200', Photo date: Sept 1997
Metro Data Resource Center
Plot Date: 03/26/03

Map 1-3I
Portland Harbor RI/FS
2001 Aerial Ortho-photos

integral consulting inc.

LWG
LOWER WILLAMETTE GROUP

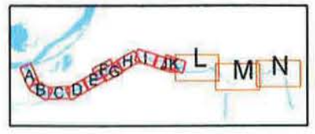

Sheet 1 through 11: Zoom scale 1" = 600'. Photo date: Oct. 15, 2001
Created by Sencer B. Gross Inc.
Sheet 12 through 14: Zoom scale 1" = 1200'. Photo date: Sept. 1997
Metro Data Resource Center
Plot Date: 03/26/03

Map 1-3m
Portland Harbor RI/FS
2001 Aerial Ortho-photos

integral consulting inc.

LWG LOWER WILLAMETTE GROUP

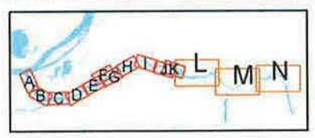

Sheet 1 through 11: Zoom scale 1" = 600', Photo date: Oct. 15, 2001.
Created by Sencer B. Gross Inc.
Sheet 12 through 14: Zoom scale 1" = 1200', Photo date: Sept. 1997.
Metro Data Resource Center
Plot Date: 03/26/03

Map 1-3n
Portland Harbor RI/FS
2001 Aerial Ortho-photos