LEGEND

- Core Locations
- River miles
- Navigation Channel

Bathymetry (ft, 2009)

- -90.4 - -50
- -49.9 - -40
- -39.9 - -30
- -29.9 - -20
- -19.9 - -10
- -9.9 - -5
- -4.9 - 40.5

Feet
0 90 180 270 360

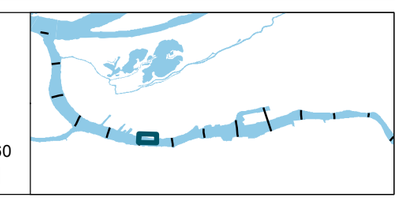

ANCHOR QEA

LWG
LOWER WILLAMETTE GROUP

Figure 1a
Portland Harbor RI/FS
Subsurface Sediment
Cores With Total Dioxin/Furan Data
RM 5.5E

\\orcas\gis\Jobs\010142-01_AQ_LWG\Maps\pcsFS\requests\AQ_DioxinFuranCores.mxd eiverson 3/3/2015 11:31:50 AM

LEGEND

- Core Locations
- River miles
- Navigation Channel

Bathymetry (ft, 2009)

- -90.4 - -50
- -49.9 - -40
- -39.9 - -30
- -29.9 - -20
- -19.9 - -10
- -9.9 - -5
- -4.9 - 40.5

Feet
0 90 180 270 360

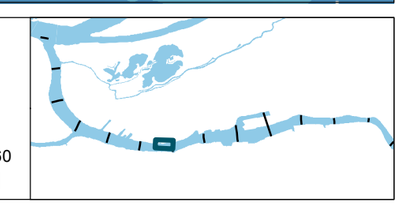

ANCHOR QEA

LWG
LOWER WILLAMETTE GROUP

Figure 1b
Portland Harbor RI/FS
Subsurface Sediment
Cores With Total Dioxin/Furan Data
RM 5.5E

\\orcas\gis\Jobs\0101142-01_AQ_LWG\Maps\postFS\requests\AQ_DioxinFuranCores.mxd elverson 3/3/2015 11:32:07 AM

LEGEND

- Core Locations
- River miles
- Navigation Channel

Bathymetry (ft, 2009)

- -90.4 - -50
- -49.9 - -40
- -39.9 - -30
- -29.9 - -20
- -19.9 - -10
- -9.9 - -5
- -4.9 - 40.5

Feet

0 60 120 180 240

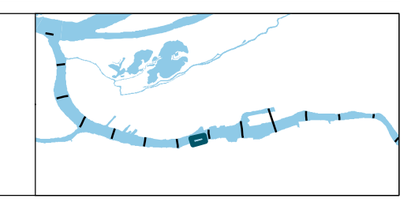

ANCHOR QEA

LWG LOWER WILLAMETTE GROUP

Figure 2a
Portland Harbor RI/FS
Subsurface Sediment
Cores With Total Dioxin/Furan Data
RM7W

\\orcas\gis\Jobs\010142-01_AQ_LWG\Maps\postFS\requests\AQ_DioxinFuranCores.mxd elverson 3/3/2015 11:32:23 AM

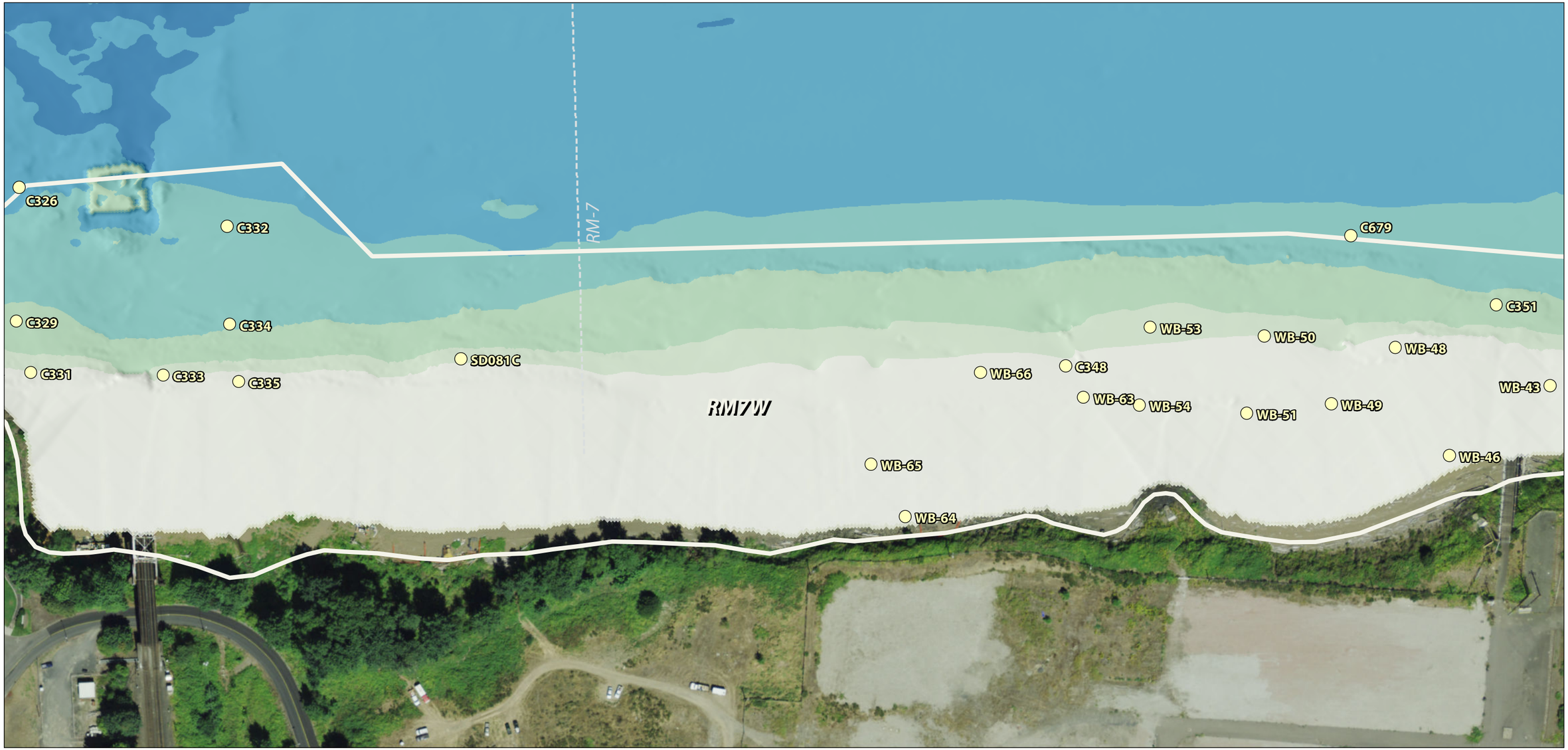

LEGEND

- Core Locations
- River miles
- Navigation Channel

Bathymetry (ft, 2009)

- -90.4 - -50
- -49.9 - -40
- -39.9 - -30
- -29.9 - -20
- -19.9 - -10
- -9.9 - -5
- -4.9 - 40.5

Feet
0 60 120 180 240

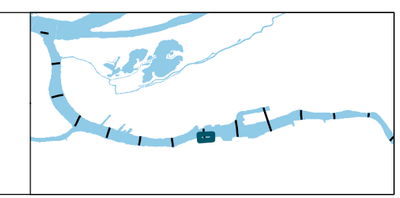

ANCHOR QEA

LWG
LOWER WILLAMETTE GROUP

Figure 2b
Portland Harbor RI/FS
Subsurface Sediment
Cores With Total Dioxin/Furan Data
RM7W

\\orcas\gis\Jobs\010142-01_AQ_LWG\Maps\posIFSrequests\AQ_DioxinFuranCores.mxd elverson 3/3/2015 11:32:37 AM

LEGEND

- Core Locations
- River miles
- Navigation Channel

Bathymetry (ft, 2009)

- -90.4 - -50
- -49.9 - -40
- -39.9 - -30
- -29.9 - -20
- -19.9 - -10
- -9.9 - -5
- -4.9 - 40.5

Feet

0 60 120 180 240

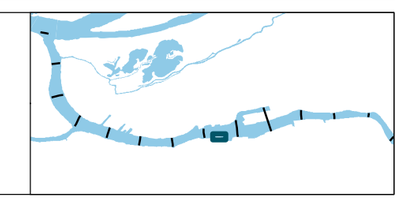

ANCHOR QEA

LWG LOWER WILLAMETTE GROUP

Figure 2c
Portland Harbor RI/FS
Subsurface Sediment
Cores With Total Dioxin/Furan Data
RM7W

\\orcas\gis\Jobs\010142-01_AQ_LWG\Maps\postFSrequests\AQ_DioxinFuranCores.mxd eiverson 3/3/2015 11:32:51 AM

LEGEND

- Core Locations
- River miles
- Navigation Channel

Bathymetry (ft, 2009)

- -90.4 - -50
- -49.9 - -40
- -39.9 - -30
- -29.9 - -20
- -19.9 - -10
- -9.9 - -5
- -4.9 - 40.5

Feet
0 60 120 180 240

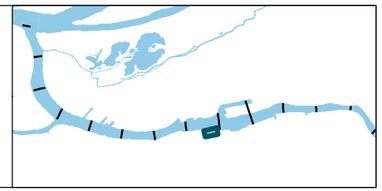

ANCHOR QEA

LWG
LOWER WILLAMETTE GROUP

Figure 2d
Portland Harbor RI/FS
Subsurface Sediment
Cores With Total Dioxin/Furan Data
RM7W

\\orcas\gis\Jobs\010142-01_AQ_LWG\Maps\posEFSrequests\AQ_DioxinFuranCores.mxd elverson 3/3/2015 11:33:06 AM