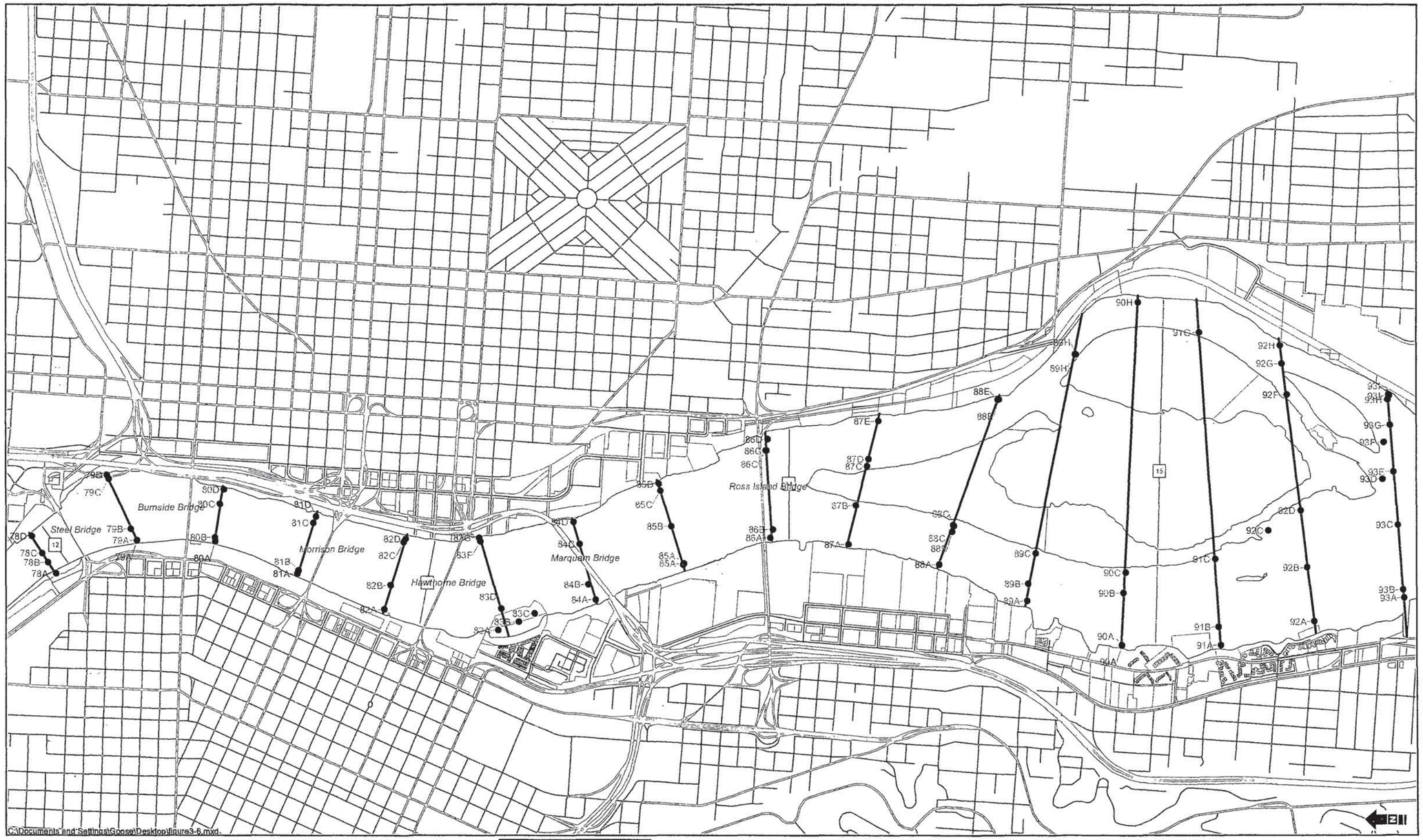

TRIPLIN Environmental Associates

LWG Lower Willamette Group

Legend

- Station ID
- SPI Transects

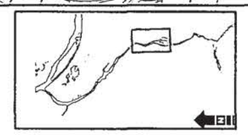

FEATURE SOURCES:

Transportation, Water, Property, Zoning or Boundaries: Metro RLIS.

SPI: Sediment Profile Imagery Point Data: SEA shape point file created using GPS coordinates.

DRAFT DOCUMENT: DO NOT QUOTE OR CITE

This document is currently under review by US EPA and its federal, state, and tribal partners, and is subject to change in whole or in part.

Map Creation Date: Thursday, April 18, 2002 7:47 pm
Scale: 1" = 1200'

SEDIMENT PROFILE SURVEY
Lower Willamette River

FIGURE 1-1a
Sheet 1 of 4

Freightliner Corp.
US Coast Guard
Fred Devine Diving & Salvage
Cascade General (aka: Portland Shipyard)
NW (former Lonestar Property)
Front Ave LP (Tube Forging)
Shaver Transportation
Lakeside Industries
Calbag Metals
Kittridge/Schnitzer
Equilon Enterprises LLC (Bulk Terminal & Texaco Dock)
Gunderson
Equilon Enterprises LLC (Groundwater testing)
Christenson Oil
Terminal 2
Terminal 1 North
Terminal 1 South
Goldendale Aluminum
UPRR Albina
Freemont Bridge
Broadway Bridge

C:\Documents and Settings\Goose\Desktop\figure1-1.mxd

Legend

- Station ID
- SPI Transects

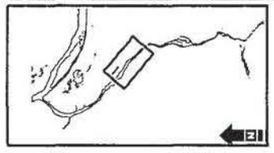

FEATURE SOURCES:

Transportation, Water, Property, Zoning or Boundaries: Metro RLIS.

SPI:
Sediment Profile Imagery Point Data:
SEA shape point file created using GPS coordinates.

DRAFT DOCUMENT: DO NOT QUOTE OR CITE

This document is currently under review by US EPA and its federal, state, and tribal partners, and is subject to change in whole or in part.

Map Creation Date: Monday, April 22, 2002 9:32 am
Scale: 1" = 1200'

SEDIMENT PROFILE SURVEY
Lower Willamette River

FIGURE 1-1b
Sheet 2 of 4

C:\Documents and Settings\Goose\Desktop\figure1-1.mxd

Legend

- Station ID
- SPI Transects

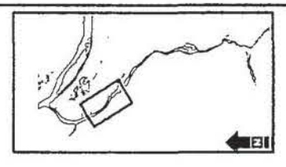

FEATURE SOURCES:

Transportation, Water, Property, Zoning or Boundaries: Metro RLIS.

SPI: Sediment Profile Imagery Point Data: SEA shape point file created using GPS coordinates.

DRAFT DOCUMENT: DO NOT QUOTE OR CITE

This document is currently under review by US EPA and its federal, state, and tribal partners, and is subject to change in whole or in part.

Map Creation Date: Monday, April 22, 2002 9:35 am
Scale: 1" = 1200'

SEDIMENT PROFILE SURVEY
Lower Willamette River

FIGURE 1-1c
Sheet 3 of 4

Legend

- Station ID
- SPI Transects

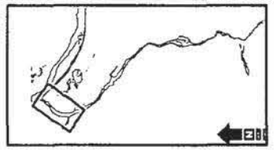

FEATURE SOURCES:

Transportation, Water, Property, Zoning or Boundaries: Metro RLIS.

SPI: Sediment Profile Imagery Point Data: SEA shape point file created using GPS coordinates.

DRAFT DOCUMENT: DO NOT QUOTE OR CITE

This document is currently under review by US EPA and its federal, state, and tribal partners, and is subject to change in whole or in part.

Map Creation Date: Thursday, April 18, 2002 8:00 pm
Scale: 1" = 1200'

SEDIMENT PROFILE SURVEY
Lower Willamette River

FIGURE 1-1d
Sheet 4 of 4