LEGEND

- EPA SubSMA Alt F
- River miles
- Portland Harbor Study Area
- Docks and Structures
- Tax Lots
- Navigation Channel
- Existing Remediation Cap

EPA Preferred Technology

- Cap
- Dredge
- EMNR

Feet
0 130 260 390 520

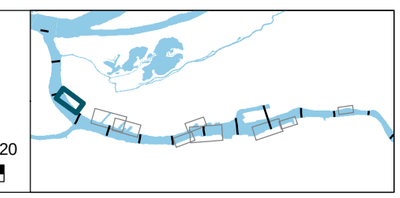

ANCHOR QEA

LWG LOWER WILLAMETTE GROUP

DO NOT QUOTE OR CITE
PRELIMINARY DISCUSSION DRAFT
MAY CONTAIN ERRORS
RESTRICTED DISTRIBUTION

Figure 1a
Portland Harbor RI/FS
Draft Feasibility Study
EPA Preferred Technology Analysis
Cross Section Location SMA 1A

Q:\Jobs\010142-01_AQ_LWG\Maps\posFSrequests\AQ_EPAScoring_PreferredTech_CrossSectionMapbook.mxd jsfox 5/30/2014 1:04:31 PM

LEGEND

- EPA SubSMA Alt F
- River miles
- Portland Harbor Study Area
- Docks and Structures
- Tax Lots
- Navigation Channel
- Existing Remediation Cap

EPA Preferred Technology

- Cap
- Dredge
- EMNR

Feet
0 170 340 510 680

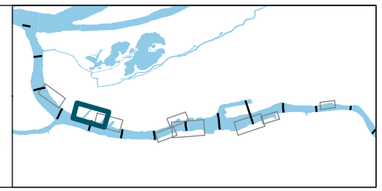

ANCHOR QEA

LWG LOWER WILLAMETTE GROUP

DO NOT QUOTE OR CITE
PRELIMINARY DISCUSSION DRAFT
MAY CONTAIN ERRORS
RESTRICTED DISTRIBUTION

Figure 1b
Portland Harbor RI/FS
Draft Feasibility Study
EPA Preferred Technology Analysis
Cross Section Location SMA 3

Q:\Jobs\010142-01_AQ_LWG\Maps\posIFSrequests\AQ_EPAScoring_PreferredTech_CrossSectionMapbook.mxd jsfox 5/30/2014 1:04:48 PM

LEGEND

- EPA SubSMA Alt F
- River miles
- Portland Harbor Study Area
- Docks and Structures
- Tax Lots
- Navigation Channel
- Existing Remediation Cap

EPA Preferred Technology

- Cap
- Dredge
- EMNR

Feet
0 130 260 390 520

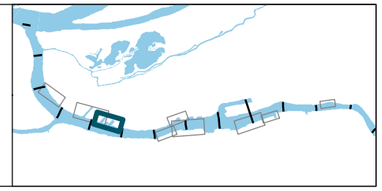

ANCHOR QEA

LWG LOWER WILLAMETTE GROUP

DO NOT QUOTE OR CITE
PRELIMINARY DISCUSSION DRAFT
MAY CONTAIN ERRORS
RESTRICTED DISTRIBUTION

Figure 1c
Portland Harbor RI/FS
Draft Feasibility Study
EPA Preferred Technology Analysis
Cross Section Location SMA 6

Q:\Jobs\010142-01_AQ_LWG\Maps\postFS\requests\AQ_EPAScoring_PreferredTech_CrossSectionMapbook.mxd jsfox 5/30/2014 1:05:06 PM

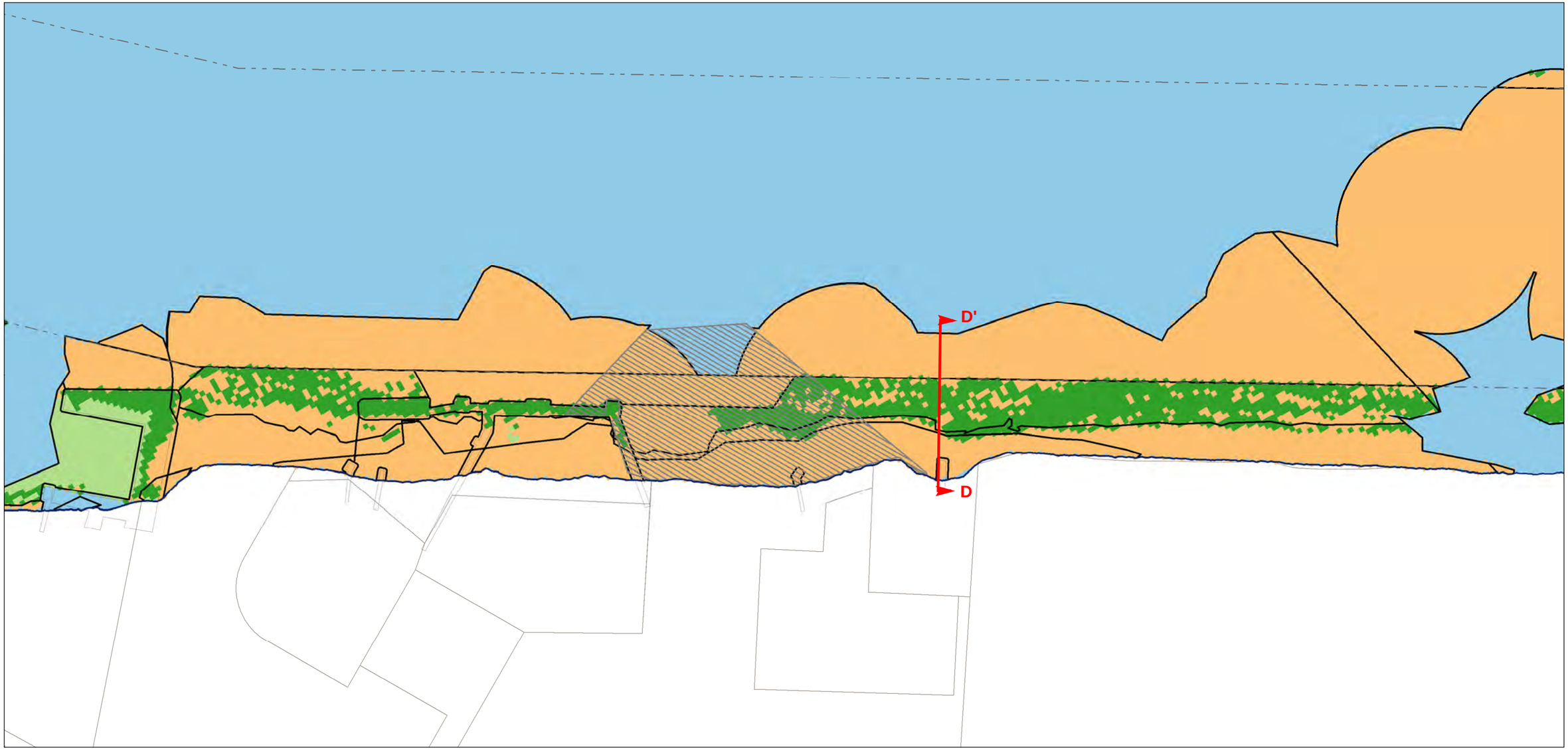

LEGEND

- EPA SubSMA Alt F
- River miles
- Portland Harbor Study Area
- Docks and Structures
- Tax Lots
- Navigation Channel
- Existing Remediation Cap

EPA Preferred Technology

- Cap
- Dredge
- EMNR

Feet
0 100 200 300 400

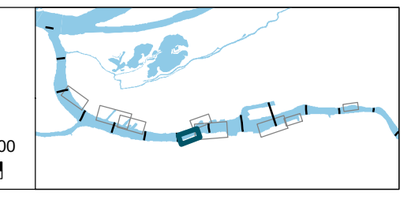

ANCHOR QEA

LWG LOWER WILLAMETTE GROUP

DO NOT QUOTE OR CITE
PRELIMINARY DISCUSSION DRAFT
MAY CONTAIN ERRORS
RESTRICTED DISTRIBUTION

Figure 1d
Portland Harbor RI/FS
Draft Feasibility Study
EPA Preferred Technology Analysis
Cross Section Location SMA 9

Q:\Jobs\010142-01_AQ_LWG\Maps\postFS\requests\AQ_EPAScoring_PreferredTech_CrossSectionMapbook.mxd jsfox 5/30/2014 1:05:24 PM

LEGEND

- EPA SubSMA Alt F
- River miles
- Portland Harbor Study Area
- Docks and Structures
- Tax Lots
- Navigation Channel
- Existing Remediation Cap

EPA Preferred Technology

- Cap
- Dredge
- EMNR

Feet
0 100 200 300 400

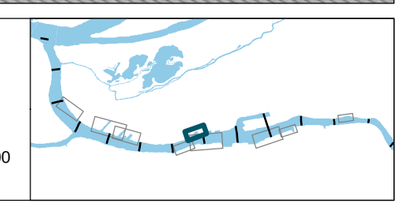

ANCHOR QEA

LWG LOWER WILLAMETTE GROUP

DO NOT QUOTE OR CITE
PRELIMINARY DISCUSSION DRAFT
MAY CONTAIN ERRORS
RESTRICTED DISTRIBUTION

Figure 1e
Portland Harbor RI/FS
Draft Feasibility Study
EPA Preferred Technology Analysis
Cross Section Location SMA 13

Q:\Jobs\010142-01_AQ_LWG\Maps\postFSrequests\AQ_EPAScoring_PreferredTech_CrossSectionMapbook.mxd jsfox 5/30/2014 1:05:43 PM

LEGEND

- EPA SubSMA Alt F
- River miles
- Portland Harbor Study Area
- Docks and Structures
- Tax Lots
- Navigation Channel
- Existing Remediation Cap

EPA Preferred Technology

- Cap
- Dredge
- EMNR

Feet
0 170 340 510 680

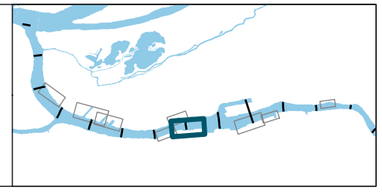

ANCHOR QEA

LWG LOWER WILLAMETTE GROUP

DO NOT QUOTE OR CITE
PRELIMINARY DISCUSSION DRAFT
MAY CONTAIN ERRORS
RESTRICTED DISTRIBUTION

Figure 1f
Portland Harbor RI/FS
Draft Feasibility Study
EPA Preferred Technology Analysis
Cross Section Location SMA 14

Q:\Jobs\010142-01_AQ_LWG\Maps\postFS\requests\AQ_EPAScoring_PreferredTech_CrossSectionMapbook.mxd jsfox 5/30/2014 1:06:02 PM

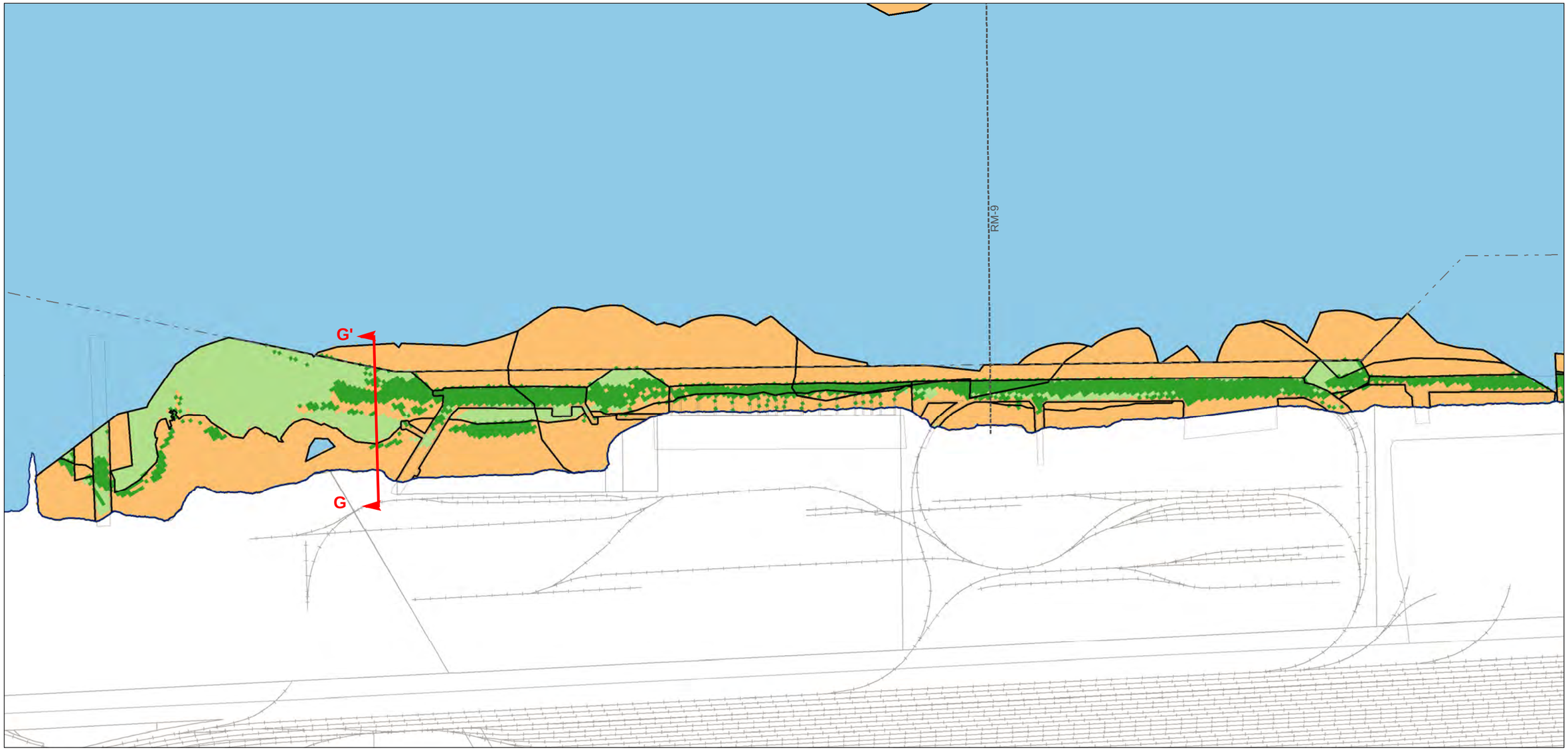

LEGEND

- EPA SubSMA Alt F
- River miles
- Portland Harbor Study Area
- Docks and Structures
- Tax Lots
- Navigation Channel
- Existing Remediation Cap

EPA Preferred Technology

- Cap
- Dredge
- EMNR

Feet
0 140 280 420 560

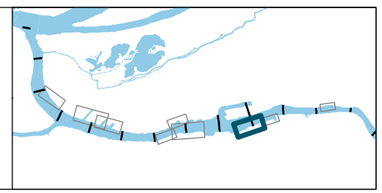

ANCHOR QEA

LWG LOWER WILLAMETTE GROUP

DO NOT QUOTE OR CITE
PRELIMINARY DISCUSSION DRAFT
MAY CONTAIN ERRORS
RESTRICTED DISTRIBUTION

Figure 1g
Portland Harbor RI/FS
Draft Feasibility Study
EPA Preferred Technology Analysis
Cross Section Location SMA 19

Q:\Jobs\010142-01_AQ_LWG\Maps\postFSrequests\AQ_EPAScoring_PreferredTech_CrossSectionMapbook.mxd jsfox 5/30/2014 1:06:21 PM

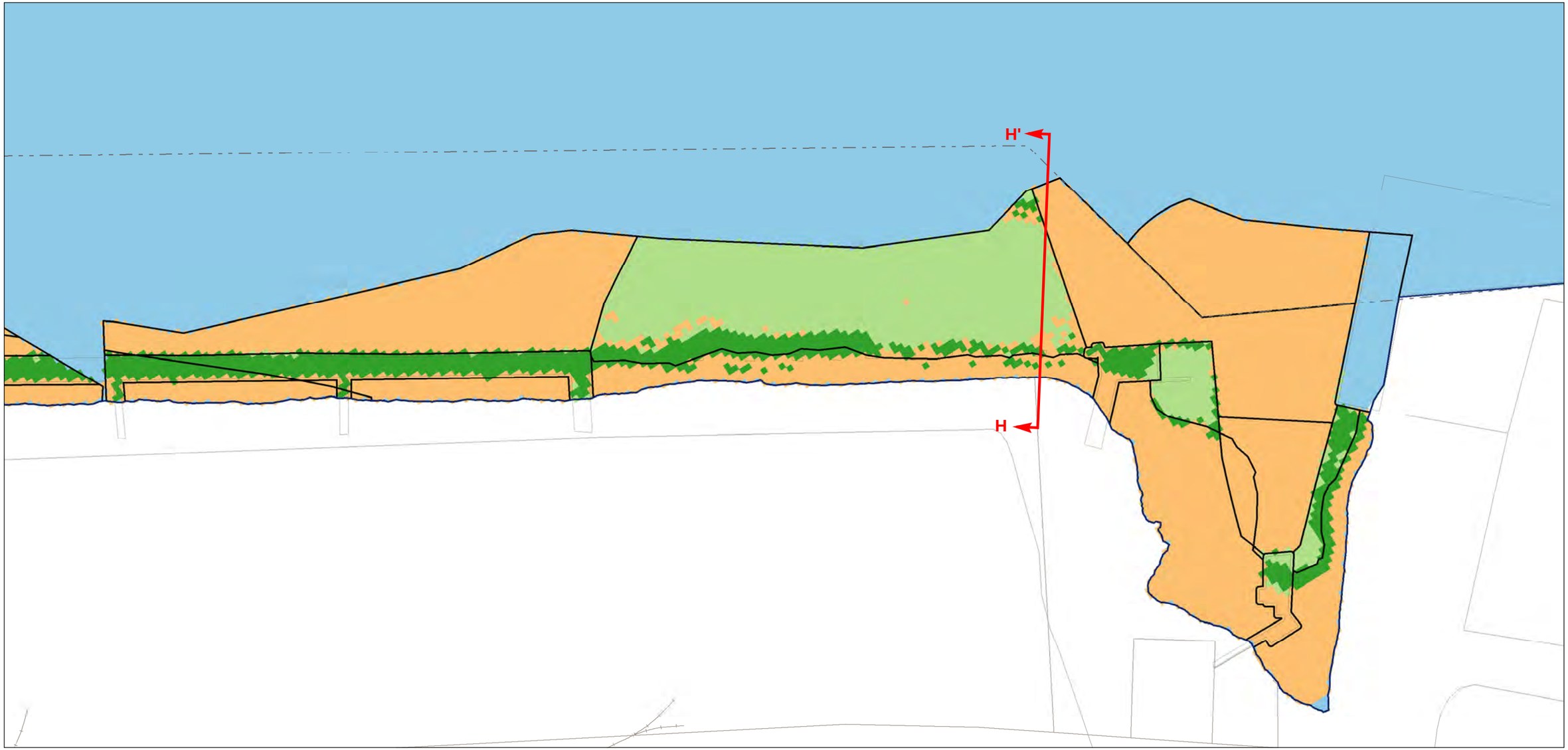

LEGEND

- EPA SubSMA Alt F
- River miles
- Portland Harbor Study Area
- Docks and Structures
- Tax Lots
- Navigation Channel
- Existing Remediation Cap

EPA Preferred Technology

- Cap
- Dredge
- EMNR

Feet
0 80 160 240 320

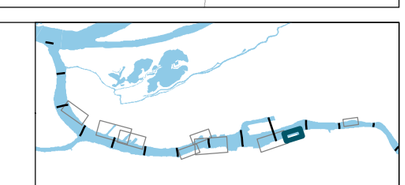

ANCHOR QEA

LWG LOWER WILLAMETTE GROUP

DO NOT QUOTE OR CITE
PRELIMINARY DISCUSSION DRAFT
MAY CONTAIN ERRORS
RESTRICTED DISTRIBUTION

Figure 1h
Portland Harbor RI/FS
Draft Feasibility Study
EPA Preferred Technology Analysis
Cross Section Location SMA 20

Q:\Jobs\010142-01_AQ_LWG\Maps\postFS\requests\AQ_EPAScoring_PreferredTech_CrossSectionMapbook.mxd jsfox 5/30/2014 1:06:39 PM

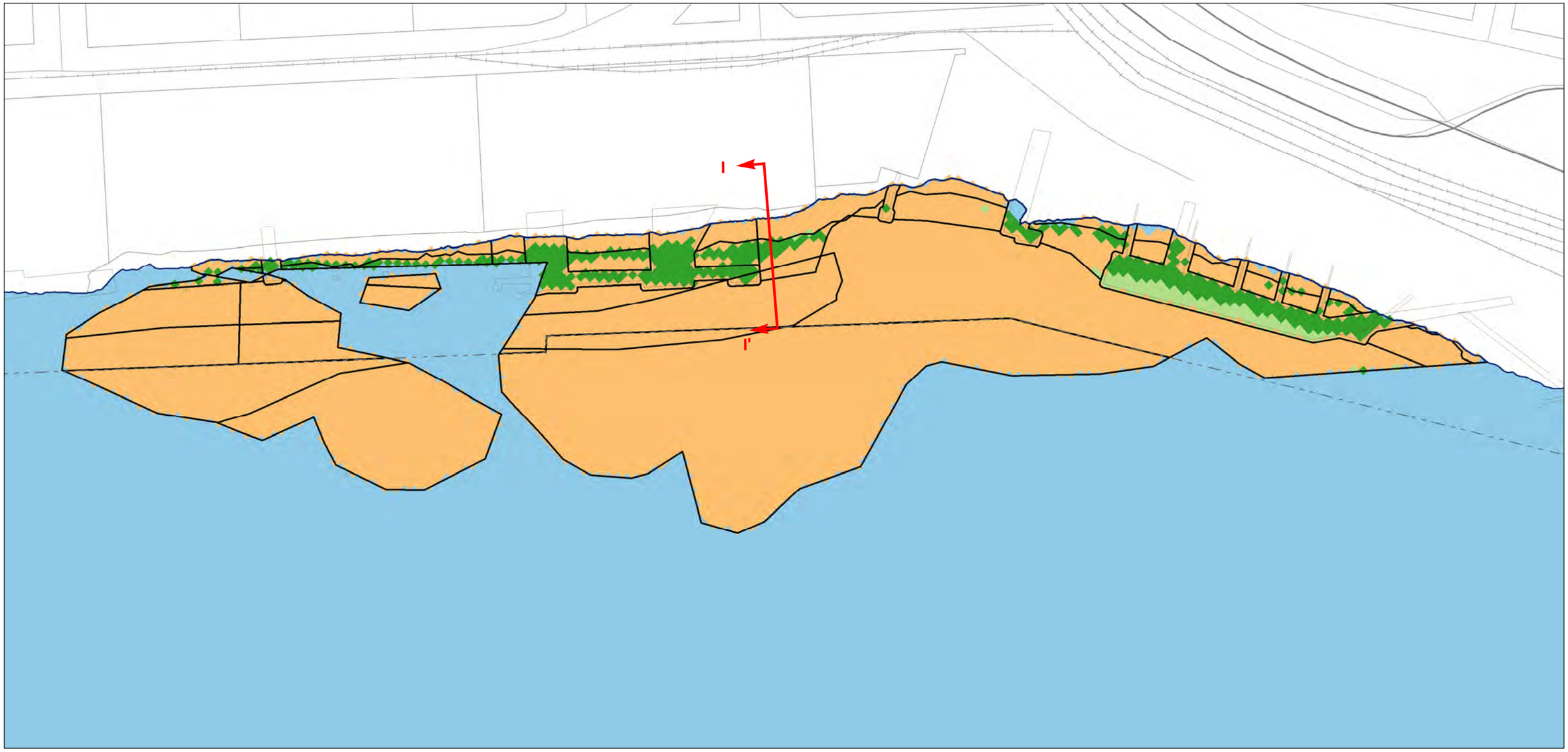

LEGEND

- EPA SubSMA Alt F
- River miles
- Portland Harbor Study Area
- Docks and Structures
- Tax Lots
- Navigation Channel
- Existing Remediation Cap

EPA Preferred Technology

- Cap
- Dredge
- EMNR

Feet
0 75 150 225 300

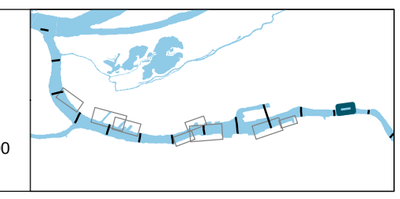

ANCHOR QEA

LWG LOWER WILLAMETTE GROUP

DO NOT QUOTE OR CITE
PRELIMINARY DISCUSSION DRAFT
MAY CONTAIN ERRORS
RESTRICTED DISTRIBUTION

Figure 1i
Portland Harbor RI/FS
Draft Feasibility Study
EPA Preferred Technology Analysis
Cross Section Location SMA 25

Q:\Jobs\010142-01_AQ_LWG\Maps\posIFSrequest\AQ_EPAScoring_PreferredTech_CrossSectionMapbook.mxd jsfox 5/30/2014 1:06:56 PM