Physical Features

Dep = Depositional
HDep = Highly Depositional
Tr = Sediment Transport
Db = Debris
Er = Erosional
St = Static
Ind = Indeterminate
Dominant factor listed first followed by less important factor

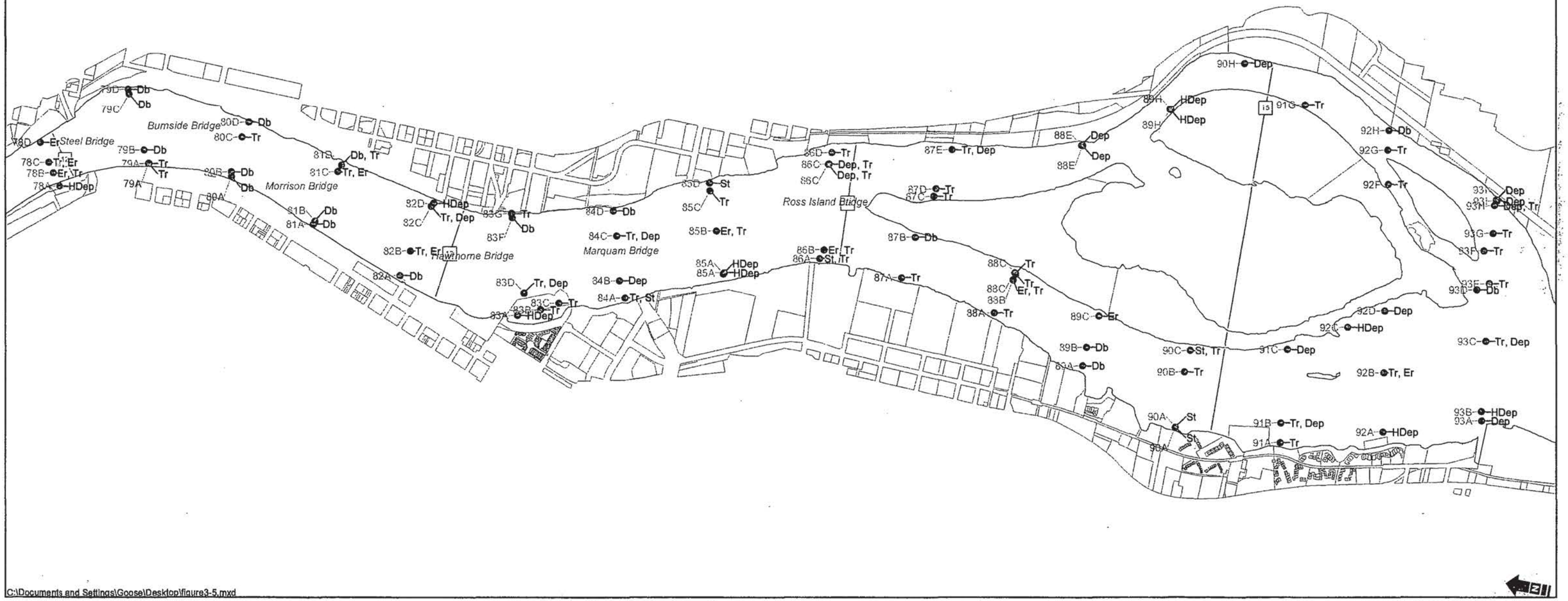

Legend

- Physical Features

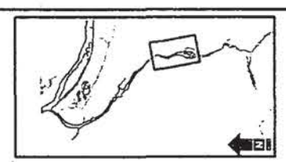

FEATURE SOURCES:

Transportation, Water, Property, Zoning or Boundaries: Metro RLIS.

SPI: Sediment Profile Imagery Point Data: SEA shape point file created using GPS coordinates.

DRAFT DOCUMENT: DO NOT QUOTE OR CITE

This document is currently under review by US EPA and its federal, state, and tribal partners, and is subject to change in whole or in part.

Map Creation Date: Monday, April 22, 2002 10:59 am
Scale: 1" = 1200'

SEDIMENT PROFILE SURVEY
Lower Willamette River

FIGURE 3-5a
Sheet 1 of 4

Physical Features

Dep = Depositional
HDep = Highly Depositional
Tr = Sediment Transport
Db = Debris
Er = Erosional
St = Static
Ind = Indeterminate
Dominant factor listed first followed by less important factor

US Coast Guard
Fred Devine Diving & Salvage
Portland Shipyard
Goldendale Aluminum
UPRR Albina
Terminal 2
Terminal 1 North
Terminal 1 South
Steel Bridge
Broadway Bridge
Enterprises LLC (Bulk Terminal & Texaco Dock)
Gunderson
NW (former Lonestar Property)
Front Ave LP (Tube Forming)
Shaver Transportation
Lakeside Industries
Calbag Metals
Kittridge/Schultzer
Equilon Enterprises LLC (Groundwater testing)
Christenson Oil

C:\Documents and Settings\Goose\Desktop\figure3-5.mxd

Legend

- Physical Features

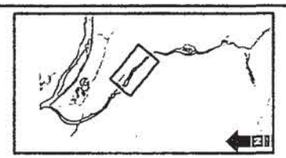

FEATURE SOURCES:

Transportation, Water, Property, Zoning or Boundaries: Metro RLIS.

SPI: Sediment Profile Imagery Point Data: SEA shape point file created using GPS coordinates.

DRAFT DOCUMENT: DO NOT QUOTE OR CITE

This document is currently under review by US EPA and its federal, state, and tribal partners, and is subject to change in whole or in part.

Map Creation Date: Monday, April 22, 2002 10:59 am
Scale: 1" = 1200'

SEDIMENT PROFILE SURVEY
Lower Willamette River

FIGURE 3-5b
Sheet 2 of 4

Physical Features

Dep = Depositional
HDep = Highly Depositional
Tr = Sediment Transport
Db = Debris
Er = Erosional
St = Static
Ind = Indeterminate
Dominant factor listed first followed by less important factor

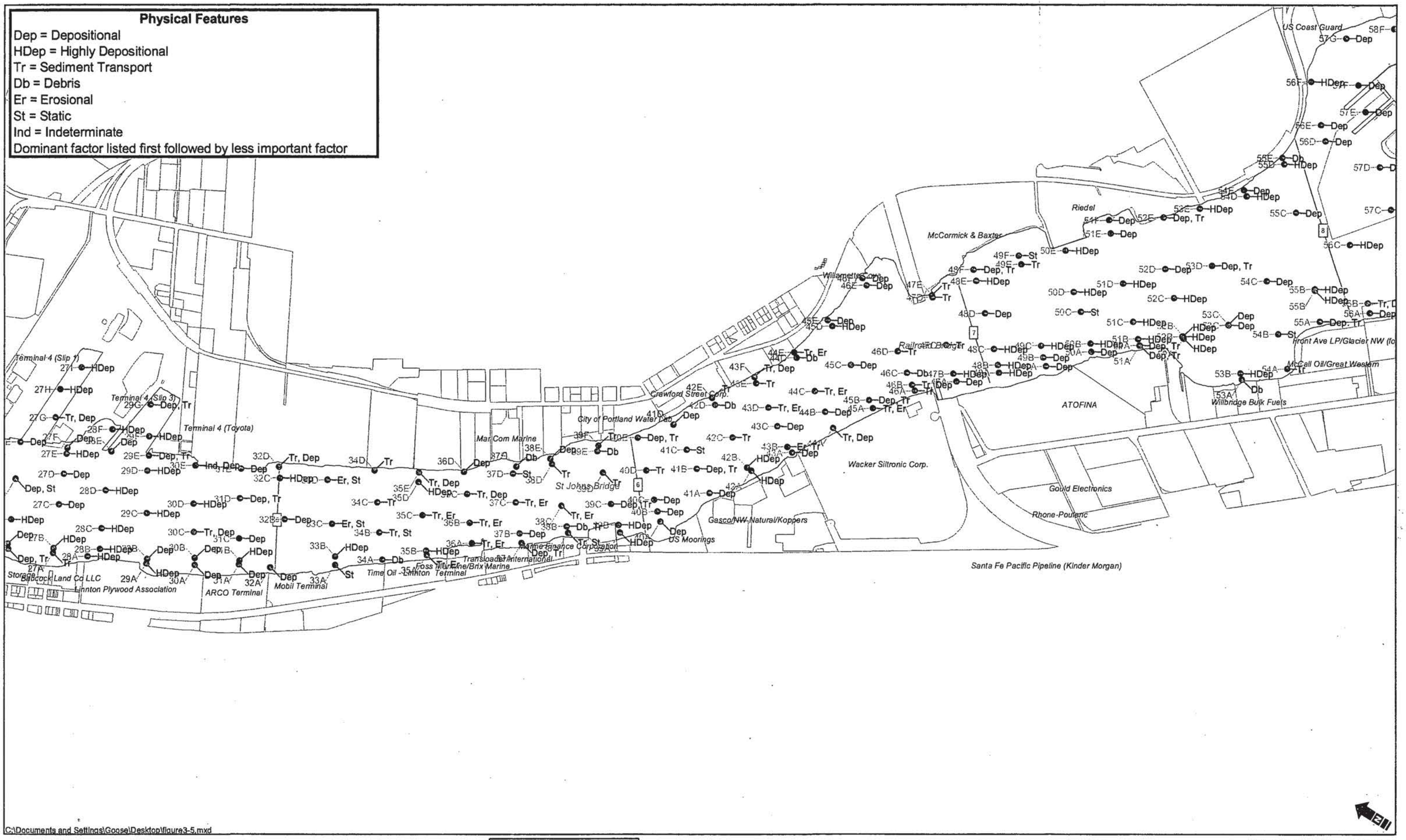

C:\Documents and Settings\Goose\Desktop\figure3-5.mxd

TRIPLIN Environmental Associates

LWG Lower Willamette Group

Legend

- Physical Features

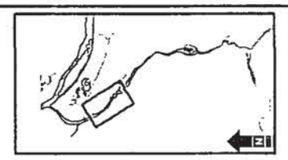

FEATURE SOURCES:

Transportation, Water, Property, Zoning or Boundaries: Metro RLIS.

SPI: Sediment Profile Imagery Point Data: SEA shape point file created using GPS coordinates.

DRAFT DOCUMENT: DO NOT QUOTE OR CITE

This document is currently under review by US EPA and its federal, state, and tribal partners, and is subject to change in whole or in part.

Map Creation Date: Monday, April 22, 2002 10:59 am
Scale: 1" = 1200'

SEDIMENT PROFILE SURVEY
Lower Willamette River

FIGURE 3-5c
Sheet 3 of 4

Physical Features

Dep = Depositional
HDep = Highly Depositional
Tr = Sediment Transport
Db = Debris
Er = Erosional
St = Static
Ind = Indeterminate
Dominant factor listed first followed by less important factor

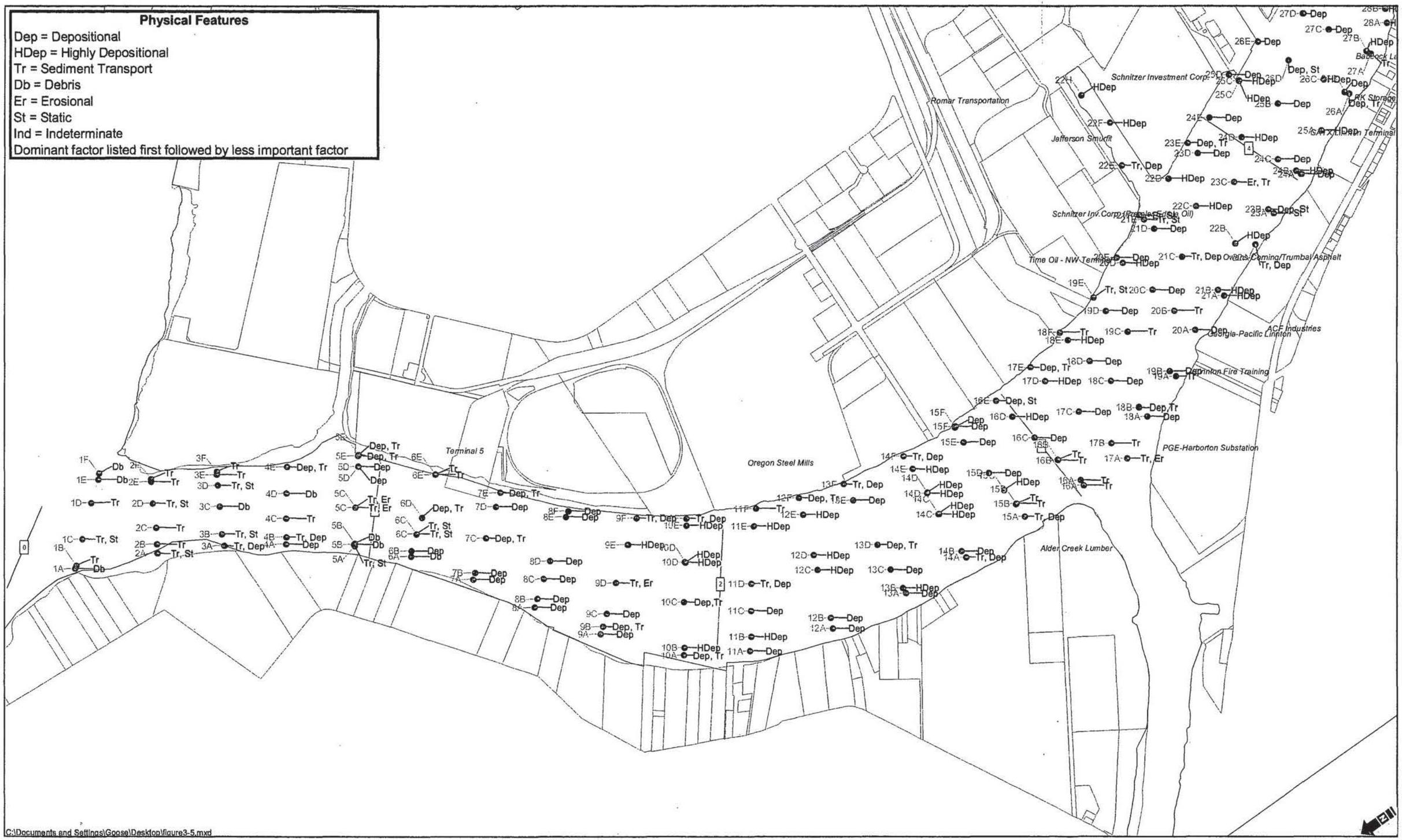

C:\Documents and Settings\Goose\Desktop\figure3-5.mxd

Legend

- Physical Features

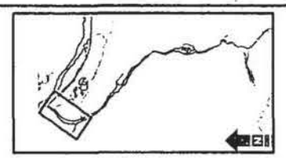

FEATURE SOURCES:

Transportation, Water, Property, Zoning or Boundaries: Metro RLIS.

SPI: Sediment Profile Imagery Point Data: SEA shape point file created using GPS coordinates.

DRAFT DOCUMENT: DO NOT QUOTE OR CITE

This document is currently under review by US EPA and its federal, state, and tribal partners, and is subject to change in whole or in part.

Map Creation Date: Monday, April 22, 2002 10:59 am
Scale: 1" = 1200'

SEDIMENT PROFILE SURVEY
Lower Willamette River

FIGURE 3-5d
Sheet 4 of 4