UCR Residential Soil Study
Preliminary Maps

Lead Data

Draft/Preliminary, Non-Validated Data

Prepared for:
U.S. Environmental Protection Agency Region 10
1200 Sixth Avenue, Suite 900
Seattle, Washington 98101

Prepared by:
SRC, Inc.
7502 Round Pond Road
North Syracuse, NY 13212

December 8, 2014

Upper Columbia River Residential Soils Study: Property Ownership

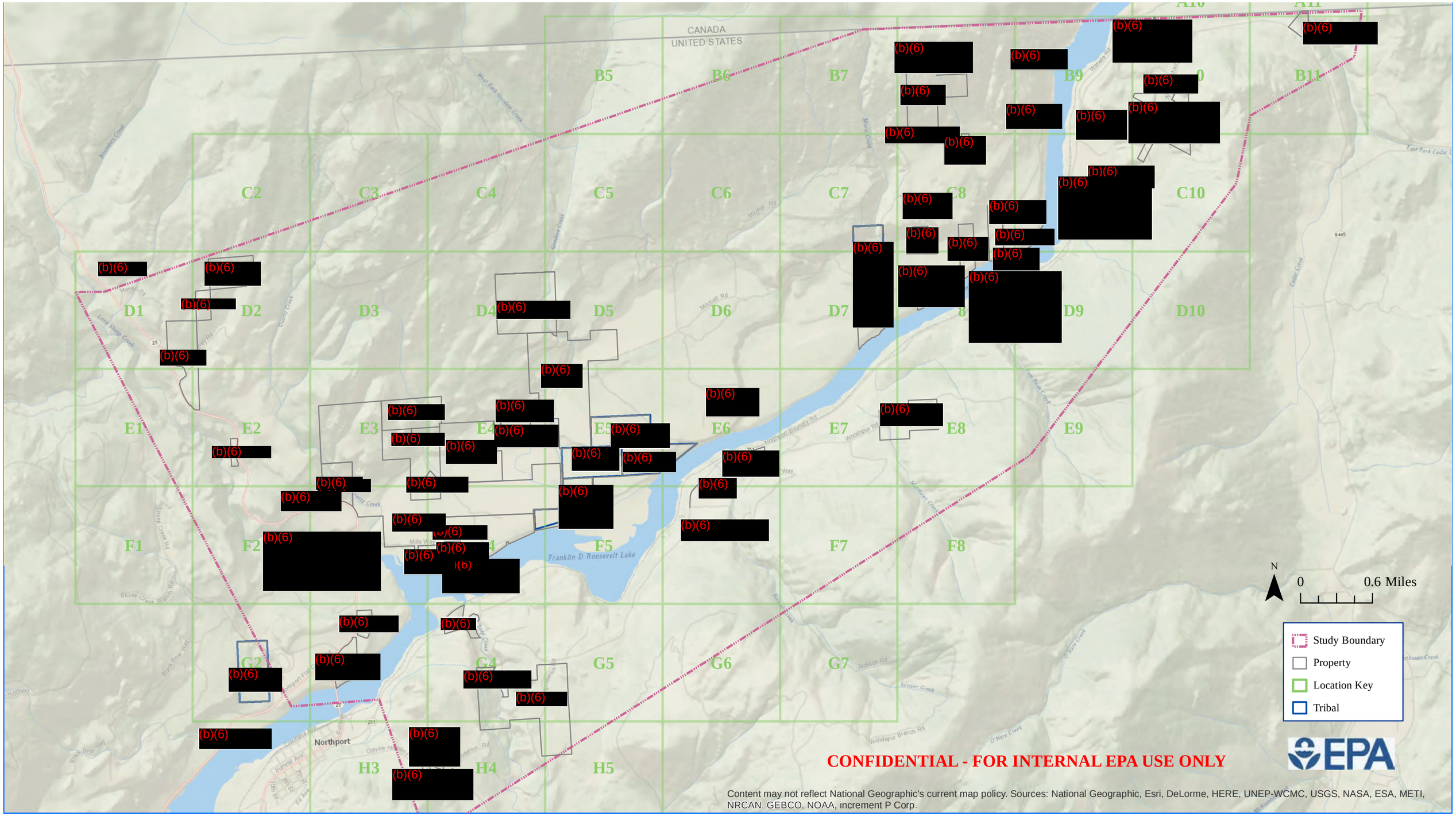

Upper Columbia River Residential Soils Study: Property Ownership

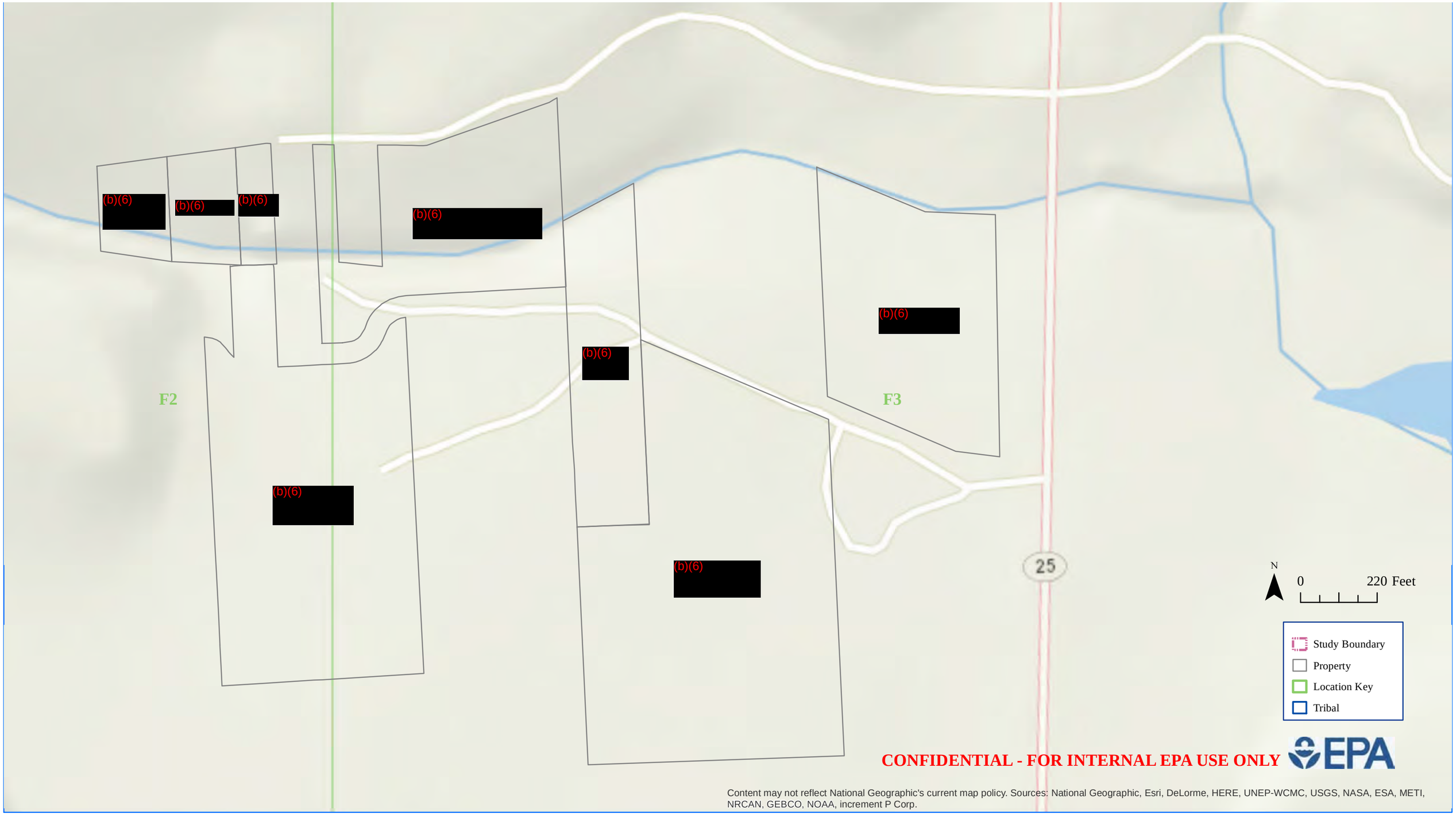

Upper Columbia River Residential Soils Study: DRAFT Soil Data, Lead Discrete and IC Samples

DRAFT/PRELIMINARY, NON-VALIDATED DATA

N

0 60 Feet

Property Owner:
(b)(6) [redacted]

Parcel(s):
5087000

DU Type(s):
DU 201: House
DU 201G: Garden
DU 202: Beach

- Final DU Boundary
- Original DU Boundary
- Discrete Soil Samples (Lead [ppm])

Mean ICS Lead Concentration

- <125 ppm
- 125-250 ppm
- 250-400 ppm
- 400-1000 ppm
- >1000 ppm
- Property Boundary
- Location Key
- Tribal Allotment

CONFIDENTIAL - FOR INTERNAL EPA USE ONLY

Upper Columbia River Residential Soils Study: DRAFT Soil Data, Lead Discrete and IC Samples

DRAFT/PRELIMINARY, NON-VALIDATED DATA

N

0 60 Feet

Property Owner:
(b)(6) [redacted]

Parcel(s):
5087300

DU Type(s):
DU 35: House
DU 35PA: Play Area
DU 39: Agriculture

- Final DU Boundary
- Original DU Boundary
- Discrete Soil Samples (Lead [ppm])

Mean ICS Lead Concentration

- <125 ppm
- 125-250 ppm
- 250-400 ppm
- 400-1000 ppm
- >1000 ppm
- Property Boundary
- Location Key
- Tribal Allotment

CONFIDENTIAL - FOR INTERNAL EPA USE ONLY

Upper Columbia River Residential Soils Study: DRAFT Soil Data, Lead Discrete and IC Samples

DRAFT/PRELIMINARY, NON-VALIDATED DATA

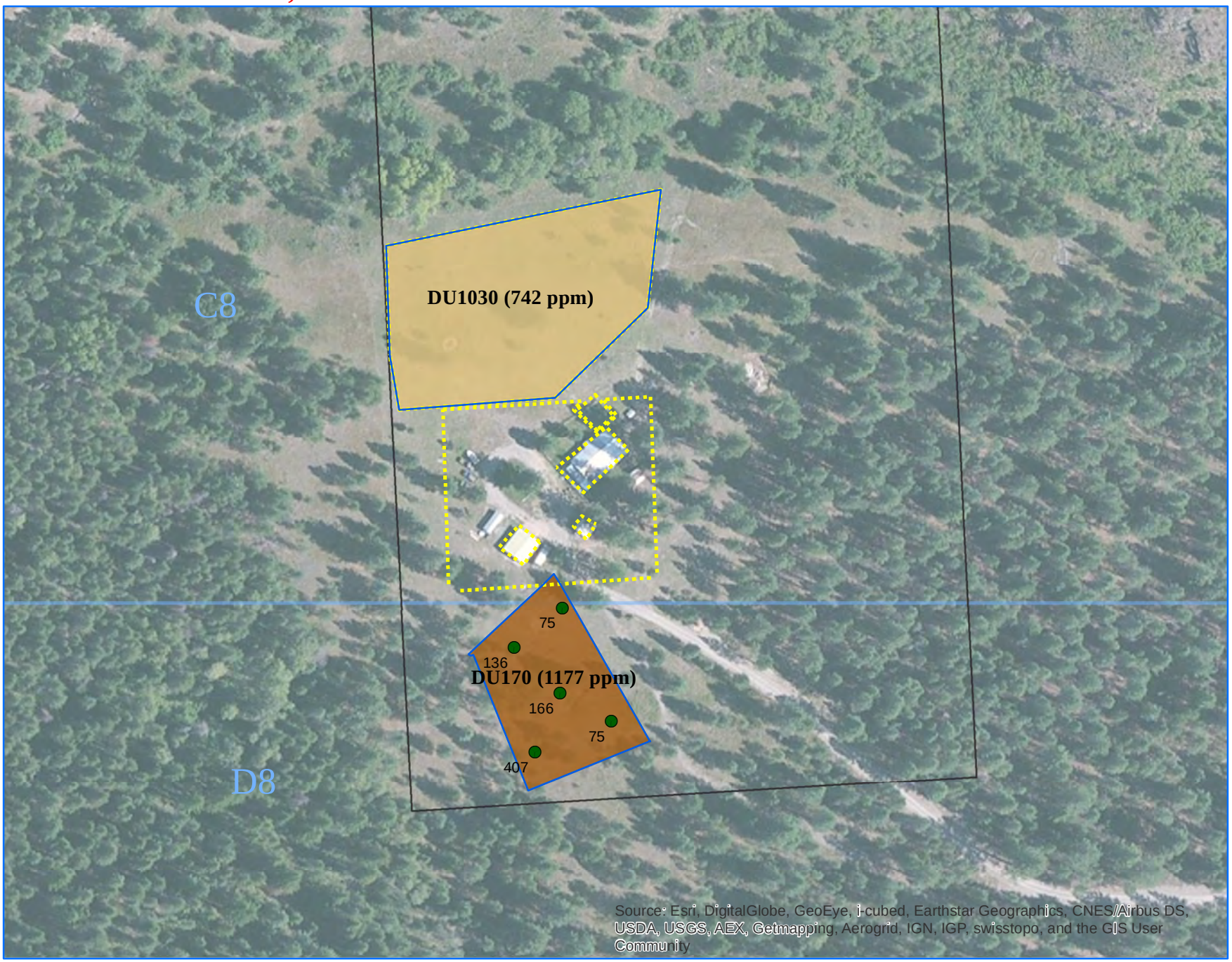

N

0 140 Feet

Property Owner:
(b)(6) [redacted]

Parcel(s):
5085300

DU Type(s):
DU 170: House
DU 1030: Other

- Final DU Boundary
- Original DU Boundary
- Discrete Soil Samples (Lead [ppm])

Mean ICS Lead Concentration

- <125 ppm
- 125-250 ppm
- 250-400 ppm
- 400-1000 ppm
- >1000 ppm
- Property Boundary
- Location Key
- Tribal Allotment

CONFIDENTIAL - FOR INTERNAL EPA USE ONLY

Upper Columbia River Residential Soils Study: DRAFT Soil Data, Lead Discrete and IC Samples

DRAFT/PRELIMINARY, NON-VALIDATED DATA

N

0 16 Feet

Property Owner:
(b)(6) [redacted]

Parcel(s):
5689900;5079200

DU Type(s):
DU 49: House

- Final DU Boundary
- Original DU Boundary
- Discrete Soil Samples (Lead [ppm])

Mean ICS Lead Concentration

- <125 ppm
- 125-250 ppm
- 250-400 ppm
- 400-1000 ppm
- >1000 ppm
- Property Boundary
- Location Key
- Tribal Allotment

CONFIDENTIAL - FOR INTERNAL EPA USE ONLY

Upper Columbia River Residential Soils Study: DRAFT Soil Data, Lead Discrete and IC Samples

DRAFT/PRELIMINARY, NON-VALIDATED DATA

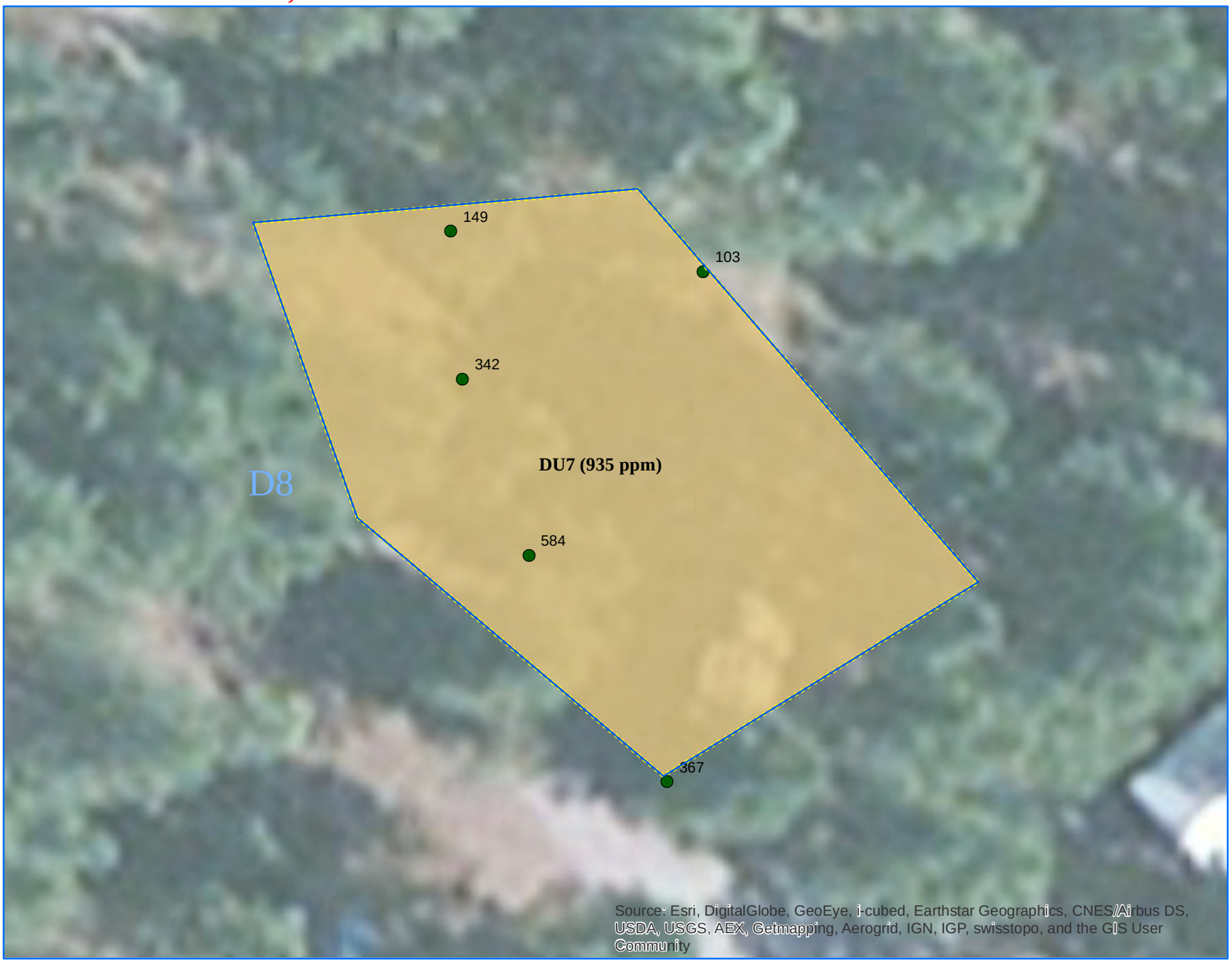

N

0 20 Feet

Property Owner:
(b)(6) [redacted]

Parcel(s):
5087315

DU Type(s):
DU 7: Play Area

- Final DU Boundary
- Original DU Boundary
- Discrete Soil Samples (Lead [ppm])

Mean ICS Lead Concentration

- <125 ppm
- 125-250 ppm
- 250-400 ppm
- 400-1000 ppm
- >1000 ppm
- Property Boundary
- Location Key
- Tribal Allotment

CONFIDENTIAL - FOR INTERNAL EPA USE ONLY

Upper Columbia River Residential Soils Study: DRAFT Soil Data, Lead Discrete and IC Samples

DRAFT/PRELIMINARY, NON-VALIDATED DATA

N

0 60 Feet

Property Owner:
(b)(6) [redacted]

Parcel(s):
5704600;5704500;
5086000;5085900

DU Type(s):

DU 1020: Garden
DU 1021: House
DU 193: House
DU 194: House
DU 195: Beach

Final DU Boundary

Original DU Boundary

Discrete Soil Samples (Lead [ppm])

Mean ICS Lead Concentration

<125 ppm

125-250 ppm

250-400 ppm

400-1000 ppm

>1000 ppm

Property Boundary

Location Key

Tribal Allotment

CONFIDENTIAL - FOR INTERNAL EPA USE ONLY

Upper Columbia River Residential Soils Study: DRAFT Soil Data, Lead Discrete and IC Samples

DRAFT/PRELIMINARY, NON-VALIDATED DATA

Property Owner:
(b)(6)

Parcel(s):
5084900

DU Type(s):
DU 109: House

- Final DU Boundary
- Original DU Boundary
- Discrete Soil Samples (Lead [ppm])

Mean ICS Lead Concentration

- <125 ppm
- 125-250 ppm
- 250-400 ppm
- 400-1000 ppm
- >1000 ppm
- Property Boundary
- Location Key
- Tribal Allotment

CONFIDENTIAL - FOR INTERNAL EPA USE ONLY

Upper Columbia River Residential Soils Study: DRAFT Soil Data, Lead Discrete and IC Samples

DRAFT/PRELIMINARY, NON-VALIDATED DATA

N

0 60 Feet

Property Owner:
(b)(6) [redacted]

Parcel(s):
5085825;5085875;
5087401;5087450;
5085850;5085801;
5086105;5704401;
5704450;5704705

DU Type(s):
DU 196: House
DU 197: Beach

- Final DU Boundary
- Original DU Boundary
- Discrete Soil Samples (Lead [ppm])

Mean ICS Lead Concentration

- <125 ppm
- 125-250 ppm
- 250-400 ppm
- 400-1000 ppm
- >1000 ppm
- Property Boundary
- Location Key
- Tribal Allotment

CONFIDENTIAL - FOR INTERNAL EPA USE ONLY

Upper Columbia River Residential Soils Study: DRAFT Soil Data, Lead Discrete and IC Samples

DRAFT/PRELIMINARY, NON-VALIDATED DATA

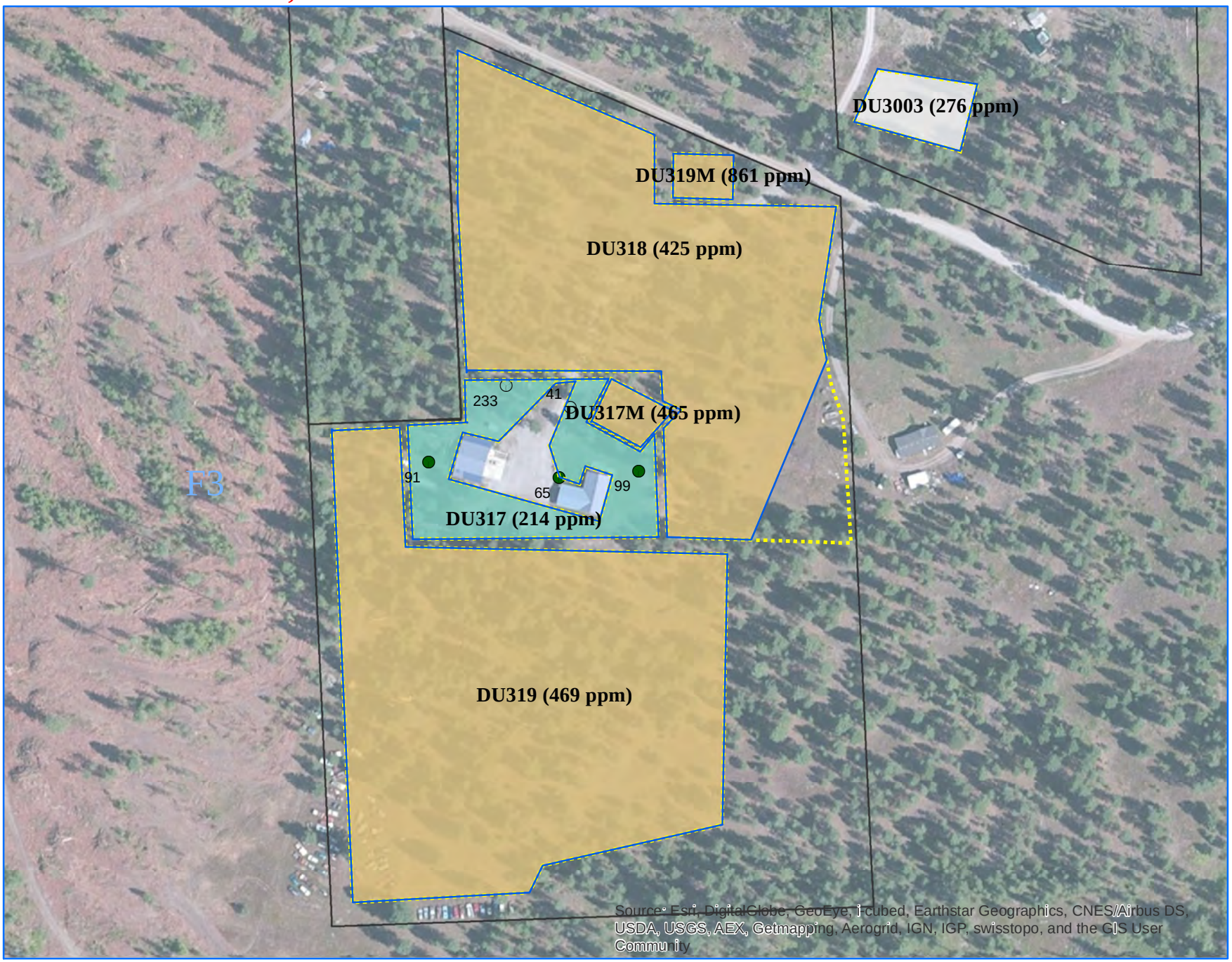

N

0 160 Feet

Property Owner:
(b)(6) [redacted]

Parcel(s):
(b)(6) [redacted]

DU Type(s):
DU 317: House
DU 317M: Play Area
DU 318: Other
DU 319: Other
DU 319M: House

Final DU Boundary
Original DU Boundary
Discrete Soil Samples (Lead [ppm])

Mean ICS Lead Concentration
<125 ppm
125-250 ppm
250-400 ppm
400-1000 ppm
>1000 ppm

Property Boundary
Location Key
Tribal Allotment

CONFIDENTIAL - FOR INTERNAL EPA USE ONLY

Upper Columbia River Residential Soils Study: DRAFT Soil Data, Lead Discrete and IC Samples

DRAFT/PRELIMINARY, NON-VALIDATED DATA

N

0 80 Feet

Property Owner:
(b)(6) [redacted]

Parcel(s):
0615400;2399700

DU Type(s):
DU 151: House
DU 152: Other

- Final DU Boundary
- Original DU Boundary
- Discrete Soil Samples (Lead [ppm])

Mean ICS Lead Concentration

- <125 ppm
- 125-250 ppm
- 250-400 ppm
- 400-1000 ppm
- >1000 ppm
- Property Boundary
- Location Key
- Tribal Allotment

CONFIDENTIAL - FOR INTERNAL EPA USE ONLY

Upper Columbia River Residential Soils Study: DRAFT Soil Data, Lead Discrete and IC Samples

DRAFT/PRELIMINARY, NON-VALIDATED DATA

N

0 20 Feet

Property Owner:
(b)(6) [redacted]

Parcel(s):
0436000

DU Type(s):
DU 218: House

- Final DU Boundary
- Original DU Boundary
- Discrete Soil Samples (Lead [ppm])

Mean ICS Lead Concentration

- <125 ppm
- 125-250 ppm
- 250-400 ppm
- 400-1000 ppm
- >1000 ppm
- Property Boundary
- Location Key
- Tribal Allotment

CONFIDENTIAL - FOR INTERNAL EPA USE ONLY

Upper Columbia River Residential Soils Study: DRAFT Soil Data, Lead Discrete and IC Samples

DRAFT/PRELIMINARY, NON-VALIDATED DATA

N

0 350 Feet

(b)(6) [redacted]

Parcel(s):
151-H-196

DU Type(s):
DU 401: Other
DU 402: Other
DU 403: Other

Final DU Boundary

Original DU Boundary

Mean ICS Lead Concentration

- <125 ppm
- 125-250 ppm
- 250-400 ppm
- 400-1000 ppm
- >1000 ppm

Property Boundary

Location Key

Tribal Allotment

CONFIDENTIAL - FOR INTERNAL EPA USE ONLY