GASCO TO ARKEMA Cross-sections

Doane Lake Area Composite

Rene Fuentes, EPA, R10 Office of Environmental Assessment

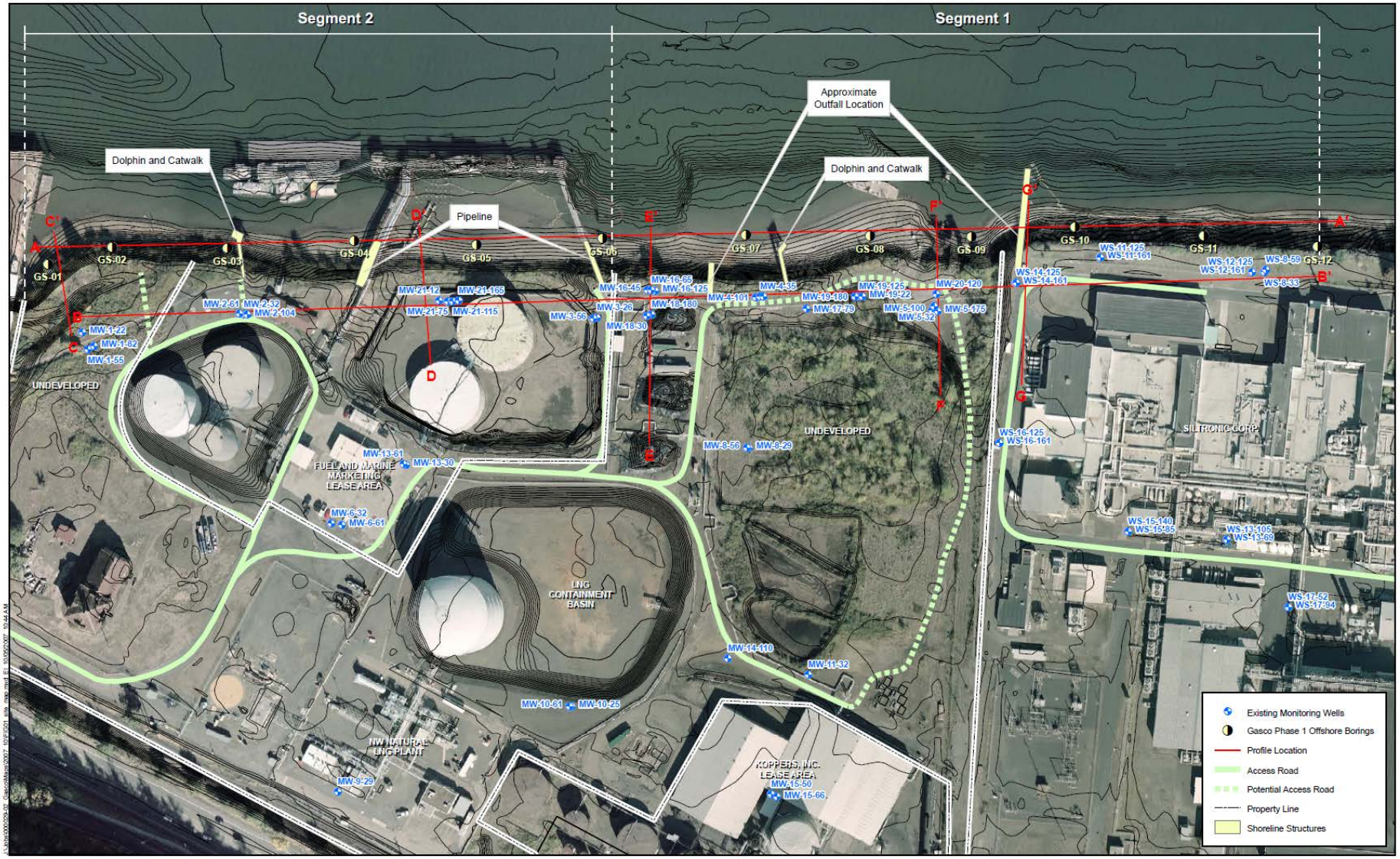

ANCHOR ENVIRONMENTAL, L.L.C.

0 150
Scale in Feet
1 inch equals 150 feet

Figure 1
Site Map
Gasco/Siltronic
Portland, Oregon

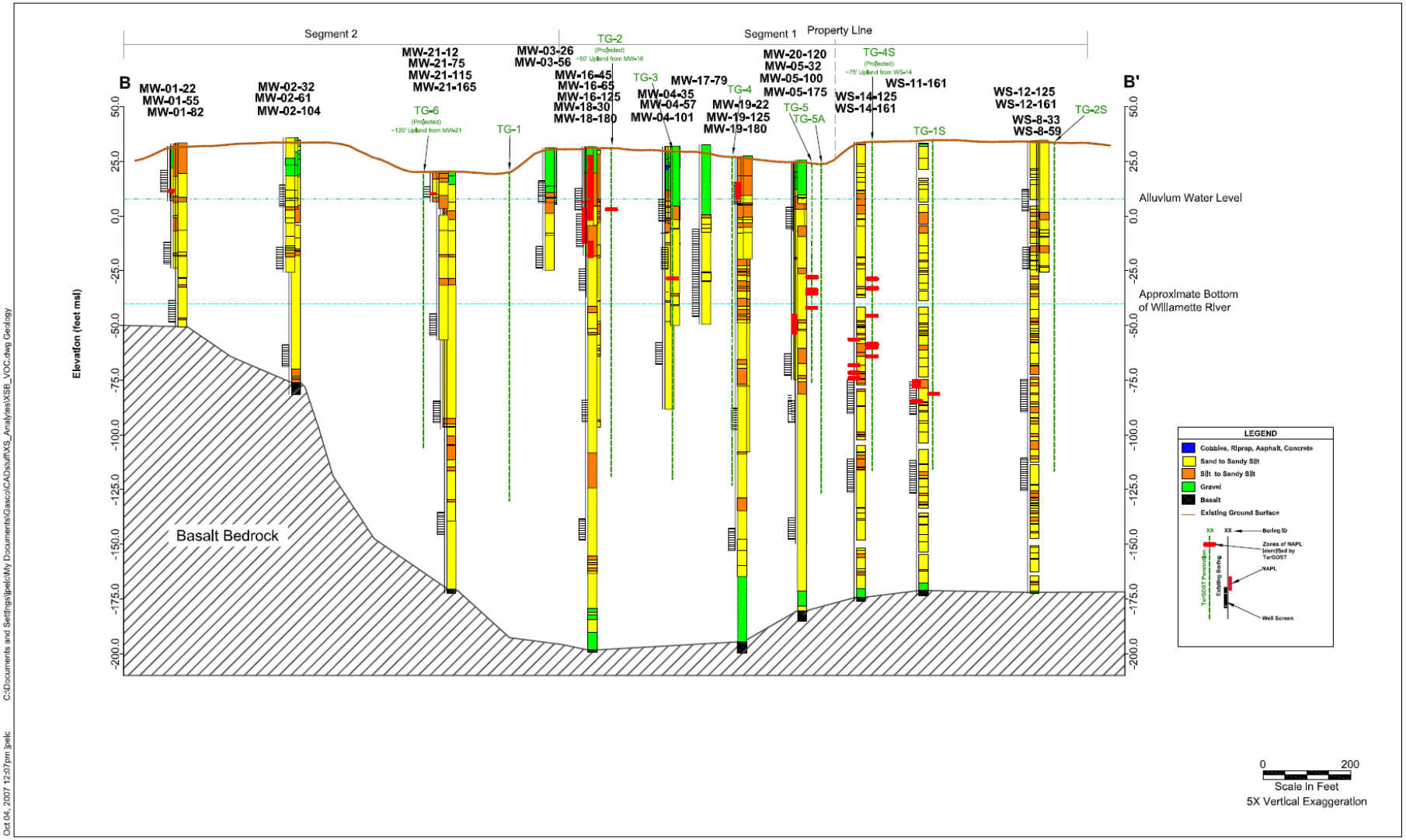

ANCHOR ENVIRONMENTAL, L.L.C.

Figure 2
Geologic Profile B-B'
Top of Bank
Gasco/Siltronic, Portland, Oregon

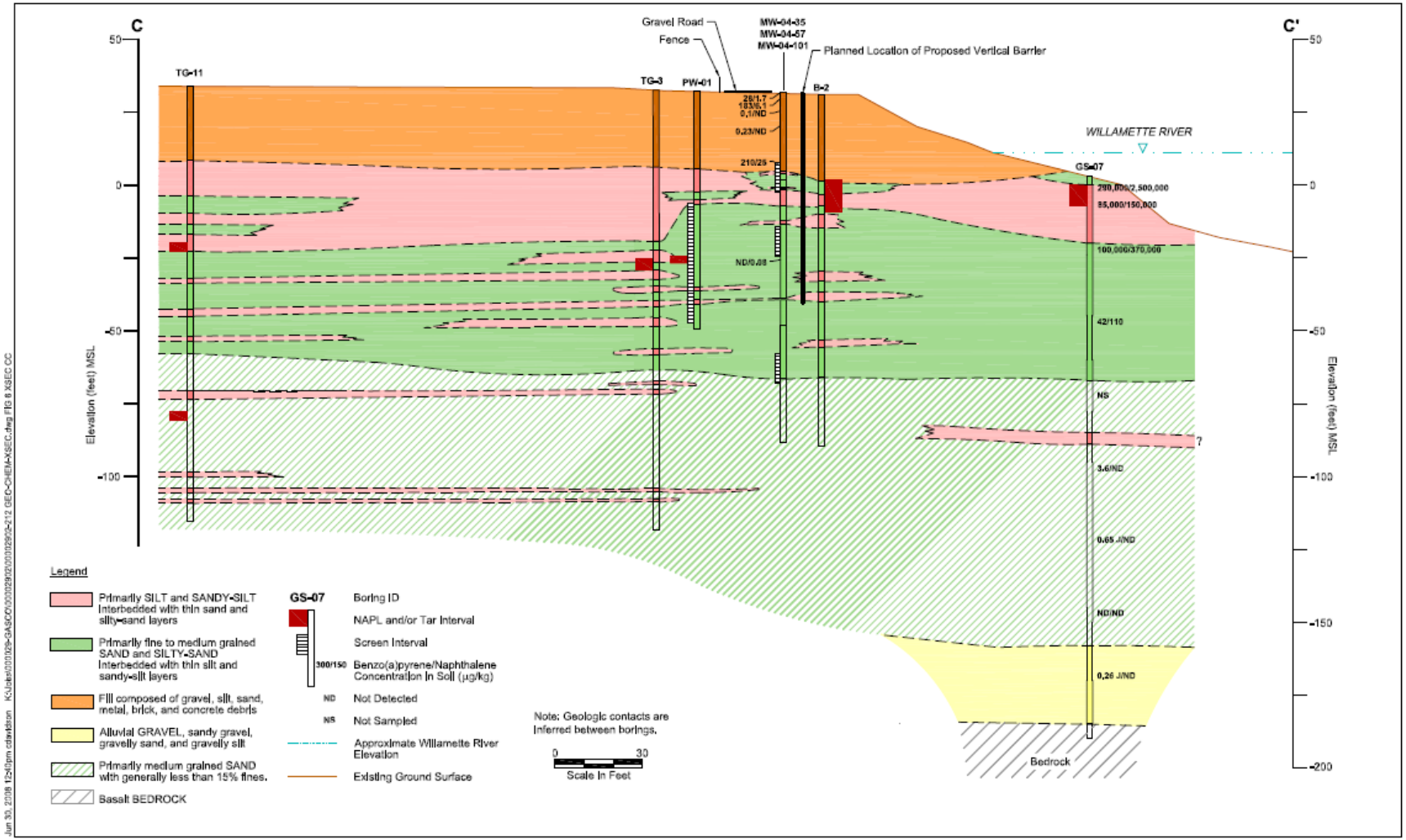

Cross section from GASCO site into Willamette River Source -- Ground Water Source Control, June 2008

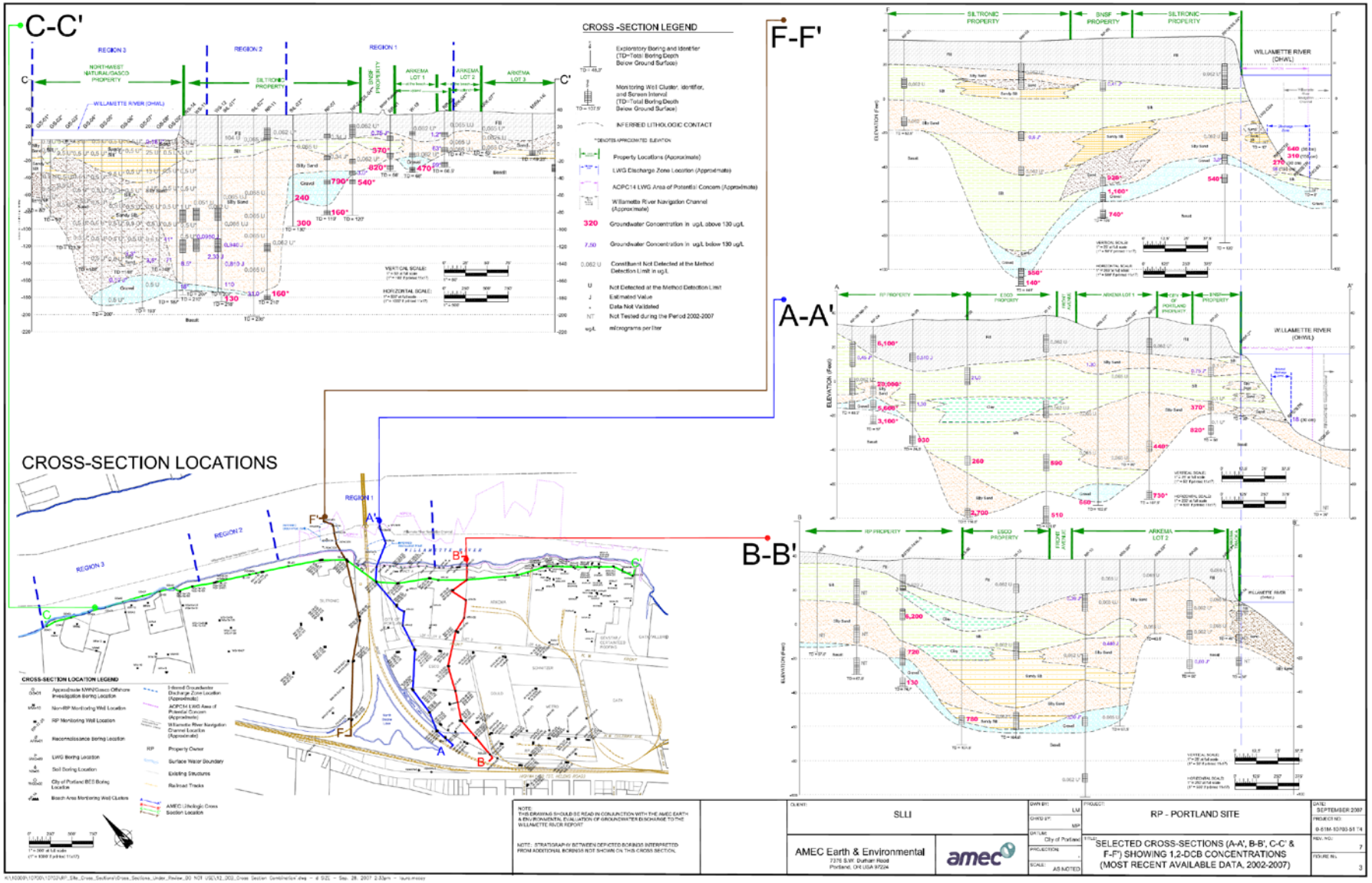

GASCO, Siltronic, Rhone-Poulenc, & Arkema riverfront cross-section
From Rhone-Poulenc Evaluation of GW Discharge to River 2007
Second copy of figure

Gasco Siltronic Rhone-Poulenc & Arkema Ground Water Contaminant Plumes



Composite by Rene Fuentes, EPA, October 2008