

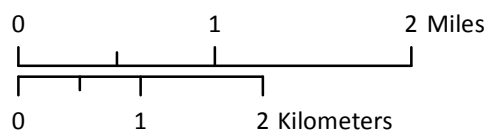
Bonita Peak Mining District - Upper Animas River

- Mines of Interest
- Major Streams
- Minor Streams
- Counties

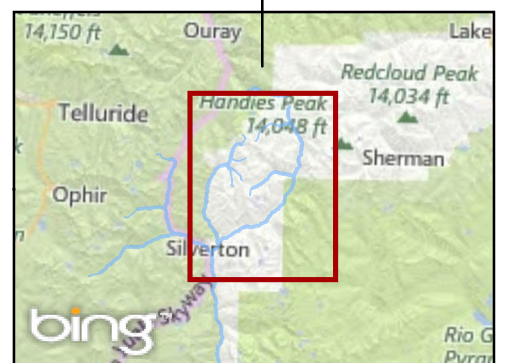
Map Date: February 07, 2017

Data Sources:
 Streams: CDOW (2004)
 Mines: USGS (2000)
 Counties: U.S. Census Bureau (2010)
 Imagery: ESRI World Topo (2017)

Map Projection: UTM Zone 13 N, NAD83, Meters



Area of Interest





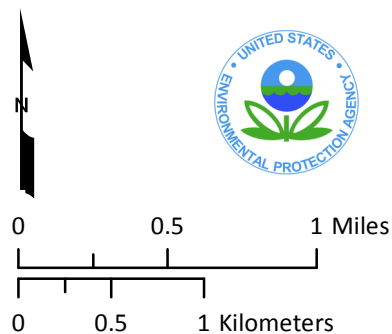
Bonita Peak Mining District - Cement Creek

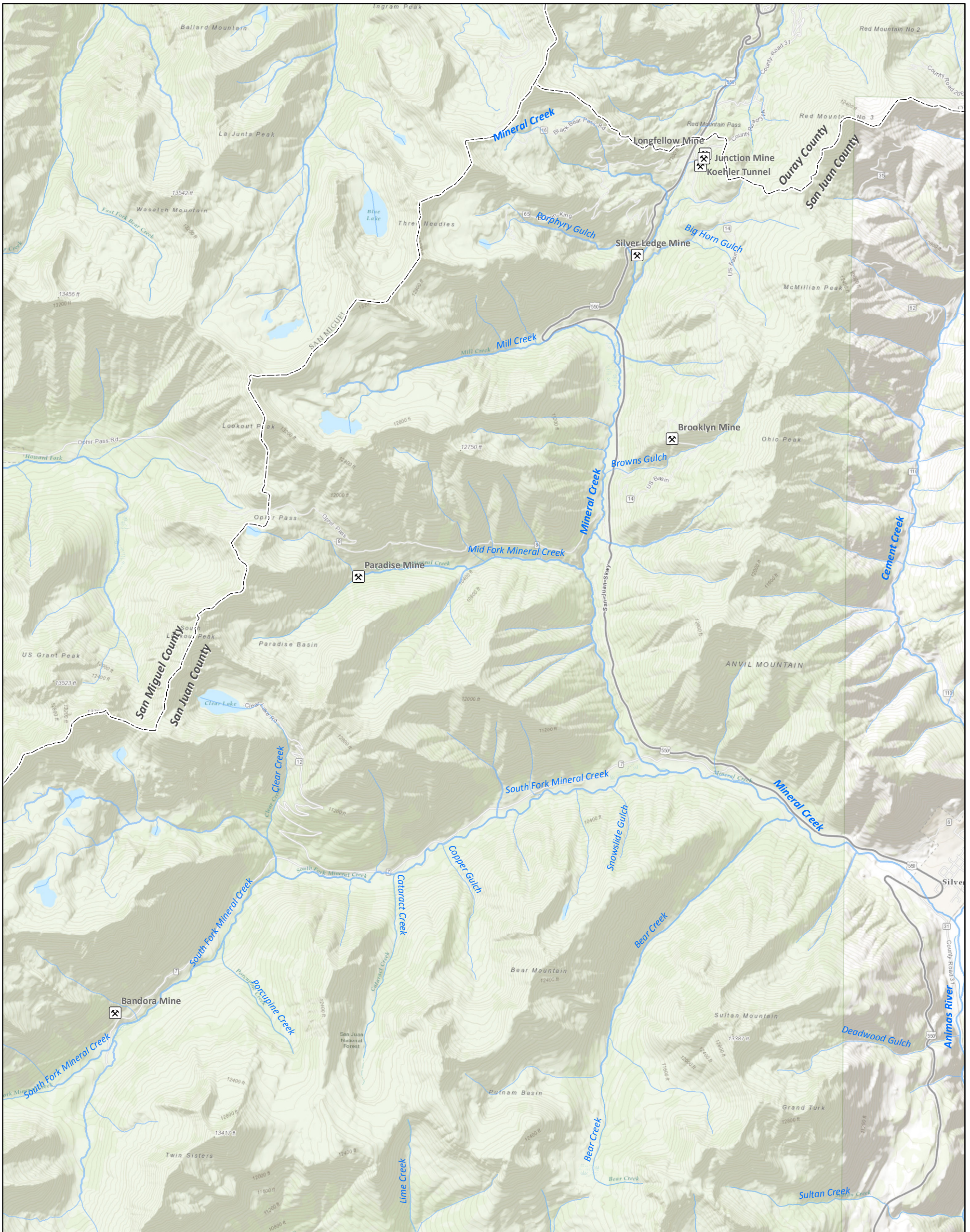
-  Mines of Interest
-  Major Streams
-  Minor Streams
-  Counties

Map Date: February 07, 2017

Data Sources:
 Streams: CDOW (2004)
 Mines: USGS (2000)
 Counties: U.S. Census Bureau (2010)
 Imagery: ESRI World Topo (2017)

Map Projection: UTM Zone 13 N, NAD83, Meters





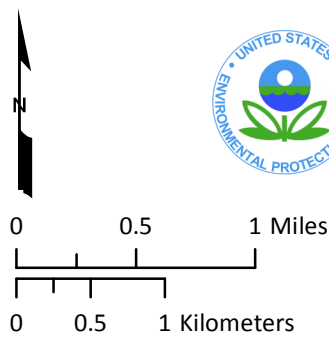
Bonita Peak Mining District - Mineral Creek

-  Mines of Interest
-  Major Streams
-  Minor Streams
-  Counties

Map Date: February 07, 2017

Data Sources:
 Streams: CDOW (2004)
 Mines: USGS (2000)
 Counties: U.S. Census Bureau (2010)
 Imagery: ESRI World Topo (2017)

Map Projection: UTM Zone 13 N, NAD83, Meters



Area of Interest

