



**Coltrain, Katrina**

---

**From:** Diane Stevenson <diane-stevenson@cherokee.org>  
**Sent:** Thursday, August 27, 2015 10:42 AM  
**To:** Amy.Brittain@deq.ok.gov; Dale.Miller@sacandfoxnation-nsn.gov; Hogner, David (IHS/OKC/OML); James Williams; Jason White; Jeremy.Fincher@sacandfoxnation-nsn.gov; Johnnie Jacobs; Judith Ausmus; Coltrain, Katrina; Turner, LaDonna; mosby.halterman@bia.gov; Nancy-John@cherokee.org; Phillip.Mee@sacandfoxnation-nsn.gov; Turner, Philip; Todd.Downham@deq.ok.gov; 'Rebecca Coleman'; 'Martin Wind'; 'Yvette Wiley'  
**Subject:** Wilcox Oil Co meeting Sign in Sheet 08/26/15  
**Attachments:** Wilcox Oil Co Tribal & Cultural mtg sign in 082615.pdf

Good morning,

Thank you all for participating in yesterday's meeting.

Diane

Diane Stevenson  
Cherokee Nation Environmental Programs / Inter-Tribal Environmental Council (ITEC)  
Direct: 918-453-5148 / Cell: 918-822-2775

*"Not till we are lost. . .do we begin to find ourselves."* — Henry David Thoreau

Wilcox Oil Company tribal and cultural resource meeting 08/26/2015

NAME	AFFILIATION	E-MAIL	PHONE	PLEASE INITIAL	NOTES OR CORRECTIONS
Amy Brittain	ODEQ	<a href="mailto:Amy.Brittain@deq.ok.gov">Amy.Brittain@deq.ok.gov</a>	405-702-5157	AB	
Dale Miller	Sac and Fox Nation	<a href="mailto:Dale.Miller@sacandfoxnation-nsn.gov">Dale.Miller@sacandfoxnation-nsn.gov</a>	918-968-0046		other commitment
David Hogner	Indian Health Service (IHS)	<a href="mailto:david.hogner@ihs.gov">david.hogner@ihs.gov</a>	918-752-3174	DH	
Diane Stevenson	Cherokee Nation	<a href="mailto:diane-stevenson@cherokee.org">diane-stevenson@cherokee.org</a>	918-453-5148	DS	ITEC
James Williams	Muscogee (Creek) Nation	<a href="mailto:jwilliams@mcn-nsn.gov">jwilliams@mcn-nsn.gov</a>	918-549-2580	JHW	Environmental
Jason White	Cherokee Nation	<a href="mailto:jason-white@cherokee.org">jason-white@cherokee.org</a>	918-453-5110	JW	ITEC
Jeremy Fincher	Sac and Fox Nation	<a href="mailto:Jeremy.Fincher@sacandfoxnation-nsn.gov">Jeremy.Fincher@sacandfoxnation-nsn.gov</a>	918-968-3526 ext. 2092		other commitment
Johnnie Jacobs	Muscogee (Creek) Nation	<a href="mailto:jjacobs@mcn-nsn.gov">jjacobs@mcn-nsn.gov</a>	918-732-7639	JJ	
Judith Ausmus	Muscogee (Creek) Nation	<a href="mailto:jausmus@mcn-nsn.gov">jausmus@mcn-nsn.gov</a>	918-732-7706	JJA	Realty
Katrina Higgins-Coltrain	EPA Region 6	<a href="mailto:coltrain.katrina@epa.gov">coltrain.katrina@epa.gov</a>	214-665-8143	KH	
LaDonna Turner	EPA Region 6	<a href="mailto:turner.ladonna@epa.gov">turner.ladonna@epa.gov</a>	214-665-6666	LT	
LeeAnne Wendt	Muscogee (Creek) Nation			LW	
Mosby Halterman	BIA	<a href="mailto:mosby.halterman@bia.gov">mosby.halterman@bia.gov</a>	918-781-4660	MH	
Nancy John	Cherokee Nation	<a href="mailto:nancy-john@cherokee.org">nancy-john@cherokee.org</a>	918-453-5102	NJ	
Phillip Mee	Sac and Fox Nation	<a href="mailto:Phillip.Mee@sacandfoxnation-nsn.gov">Phillip.Mee@sacandfoxnation-nsn.gov</a>	918-968-3526 ext. 2094	PM	
Philip Turner	EPA Region 6	<a href="mailto:turner.philip@epa.gov">turner.philip@epa.gov</a>	214-665-2706		Phone in
Tim Thompson	Muscogee (Creek) Nation			TT	
Todd Downham	ODEQ	<a href="mailto:Todd.Downham@deq.ok.gov">Todd.Downham@deq.ok.gov</a>	405-702-5136	TD	
Rebecca Coleman	MCN	<a href="mailto:rcoleman@mcn.gov">rcoleman@mcn.gov</a>	918-549-2511	RC	
Martin Wind	MCN	<a href="mailto:martinw@mcn-nsn.gov">martinw@mcn-nsn.gov</a>			present
Yvette Wiley	MCN-OES	<a href="mailto:ywiley@mcn-nsn.gov">ywiley@mcn-nsn.gov</a>	918-549-2588	YW	

## Coltrain, Katrina

---

**From:** Diane Stevenson <diane-stevenson@cherokee.org>  
**Sent:** Tuesday, August 25, 2015 2:39 PM  
**To:** Judith Ausmus; James Williams; Johnnie Jacobs; Jeremy.Fincher@sacandfoxnation-nsn.gov; Dale.Miller@sacandfoxnation-nsn.gov; Coltrain, Katrina; Turner, LaDonna; Turner, Philip; mosby.halterman@bia.gov; Hogner, David (IHS/OKC/OML); Amy.Brittain@deq.ok.gov; Downham, Todd; Jason White; Nancy-John@cherokee.org; Phillip.Mee@sacandfoxnation-nsn.gov  
**Subject:** Brief agenda for Wilcox meeting, 08/26/15, 1:00 pm  
**Attachments:** Wilcox Oil Company Superfund Tribal Meeting agenda August 26 2015.doc

Good afternoon,

Attached is a brief agenda for tomorrow's meeting. I will bring copies with me.

Just in case you need the specifics again:

Wilcox Oil Company Superfund site meeting: August 26, 2015, 1:00 pm to 3:00 pm. The goal of this meeting is to discuss tribal and cultural resources concerns at the Wilcox Oil Company Superfund site.

Muscogee (Creek) Nation Housing Building\*, Room **257** (second floor)  
2951 N. Wood Drive  
Okmulgee, OK 74447

The building is located on US Highway 75 northeast of the Creek Nation Travel Plaza (at the intersection of US Hwy 75 & OK Loop 56)

Thank you,  
Diane

Diane Stevenson  
Cherokee Nation Environmental Programs / Inter-Tribal Environmental Council (ITEC)  
Direct: 918-453-5148 / Cell: 918-822-2775

*"Not till we are lost. . .do we begin to find ourselves." — Henry David Thoreau*

## **Wilcox Oil Company Superfund Tribal Meeting**

August 26, 2015

Muscogee (Creek) Nation Housing Building  
Room **257**  
2951 N. Wood Drive  
Okmulgee, OK

### **I. Introductions**

### **II. Opening Remarks**

- Judy Ausmus (Muscogee Creek Nation)
- Jason White (ITEC/Cherokee Nation)

### **III. Wilcox Oil Company Superfund Site History, Updates, and Future Superfund Activities**

- Katrina Coltrain (U.S. Environmental Protection Agency, Region 6)
- Amy Brittain and Todd Downham (Okla. Dept. of Environmental Quality)

### **IV. Tribal Discussion and concerns with the Wilcox Oil Company Site**

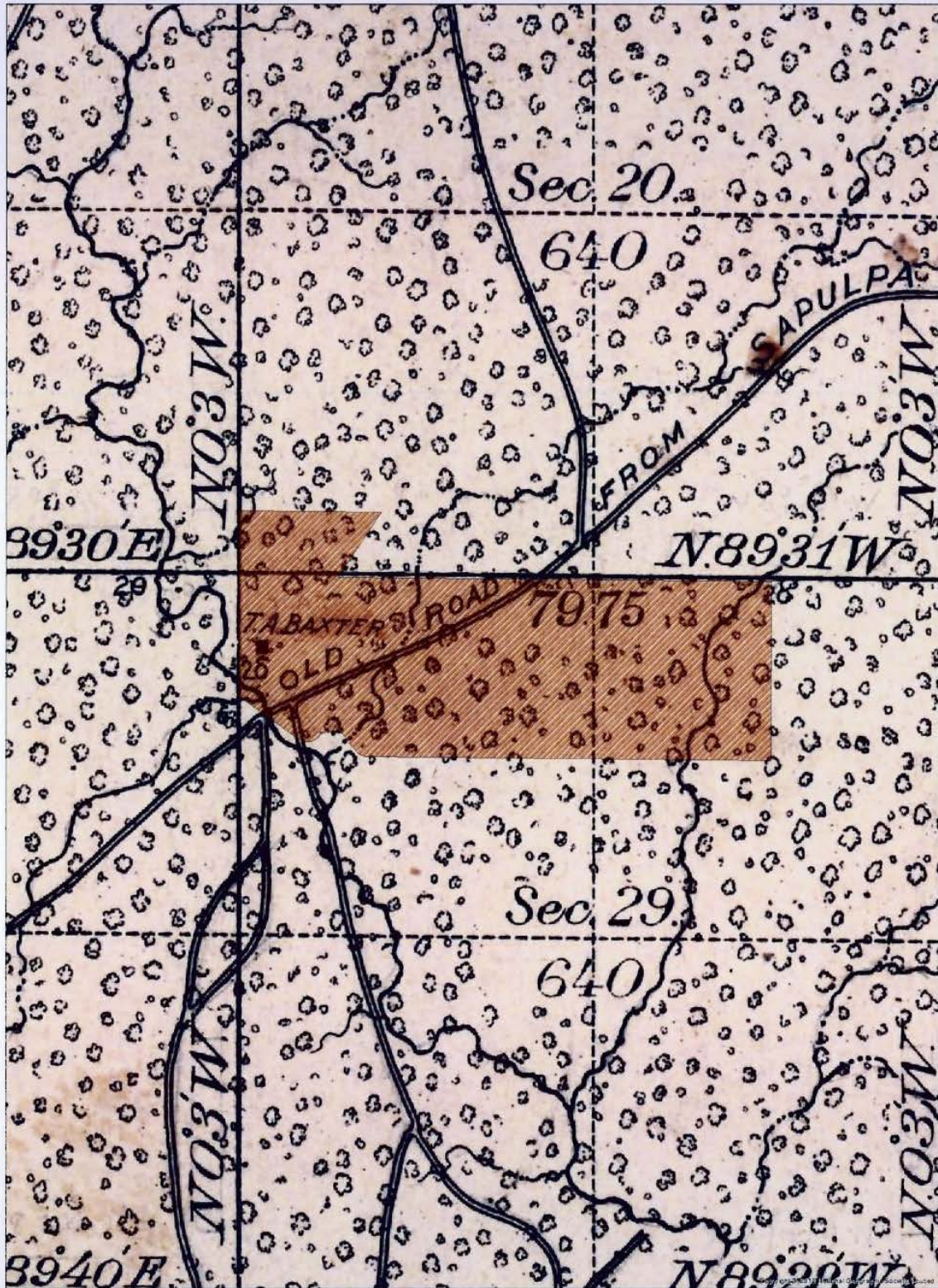
- Tribal Partners

### **V. Next steps (action items) regarding the Wilcox Oil Company Superfund Site**

- All Attendees

### **VI. Adjourn**

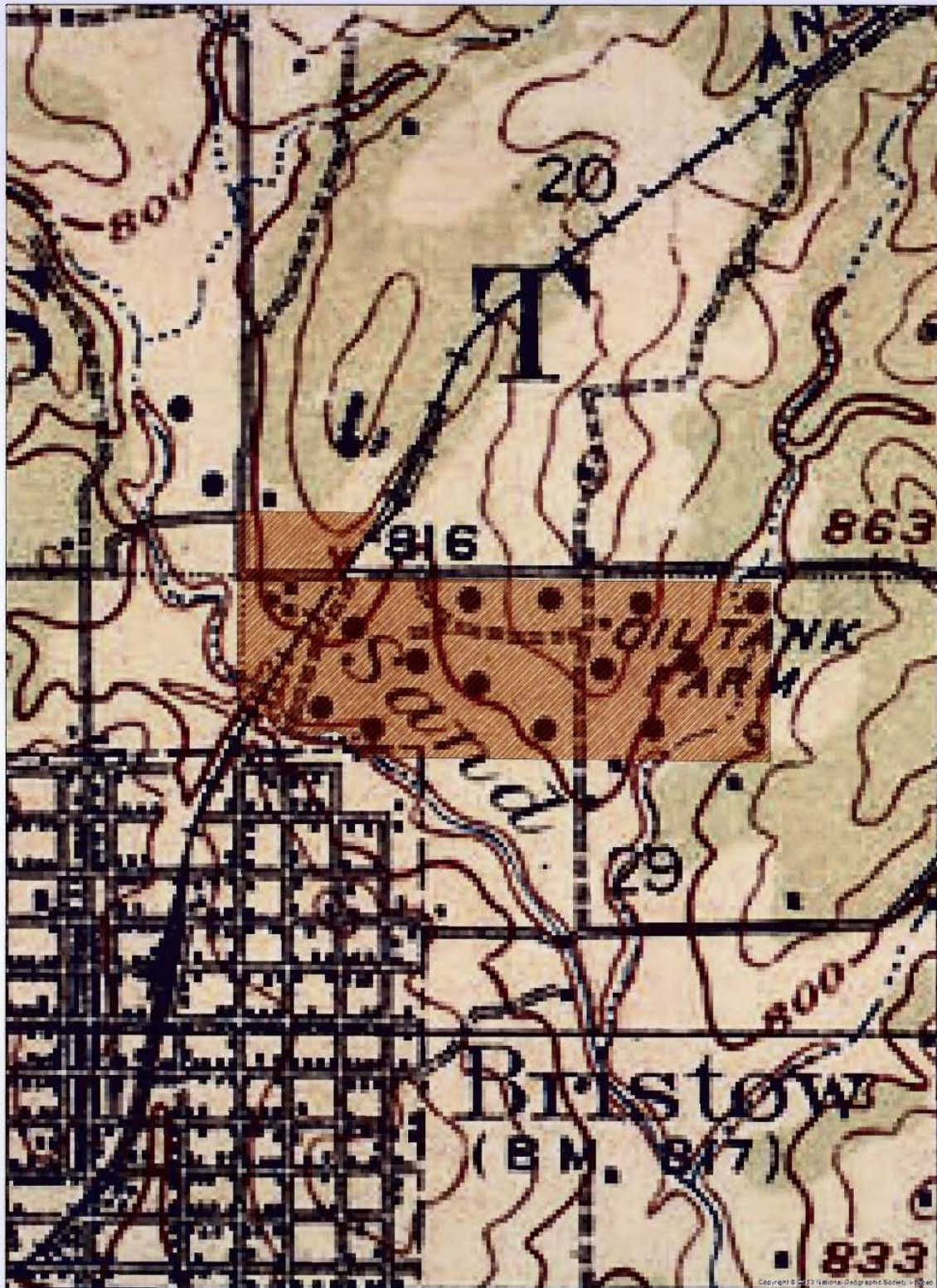
# Wilcox Oil Company Superfund Site 1897 GLO Map



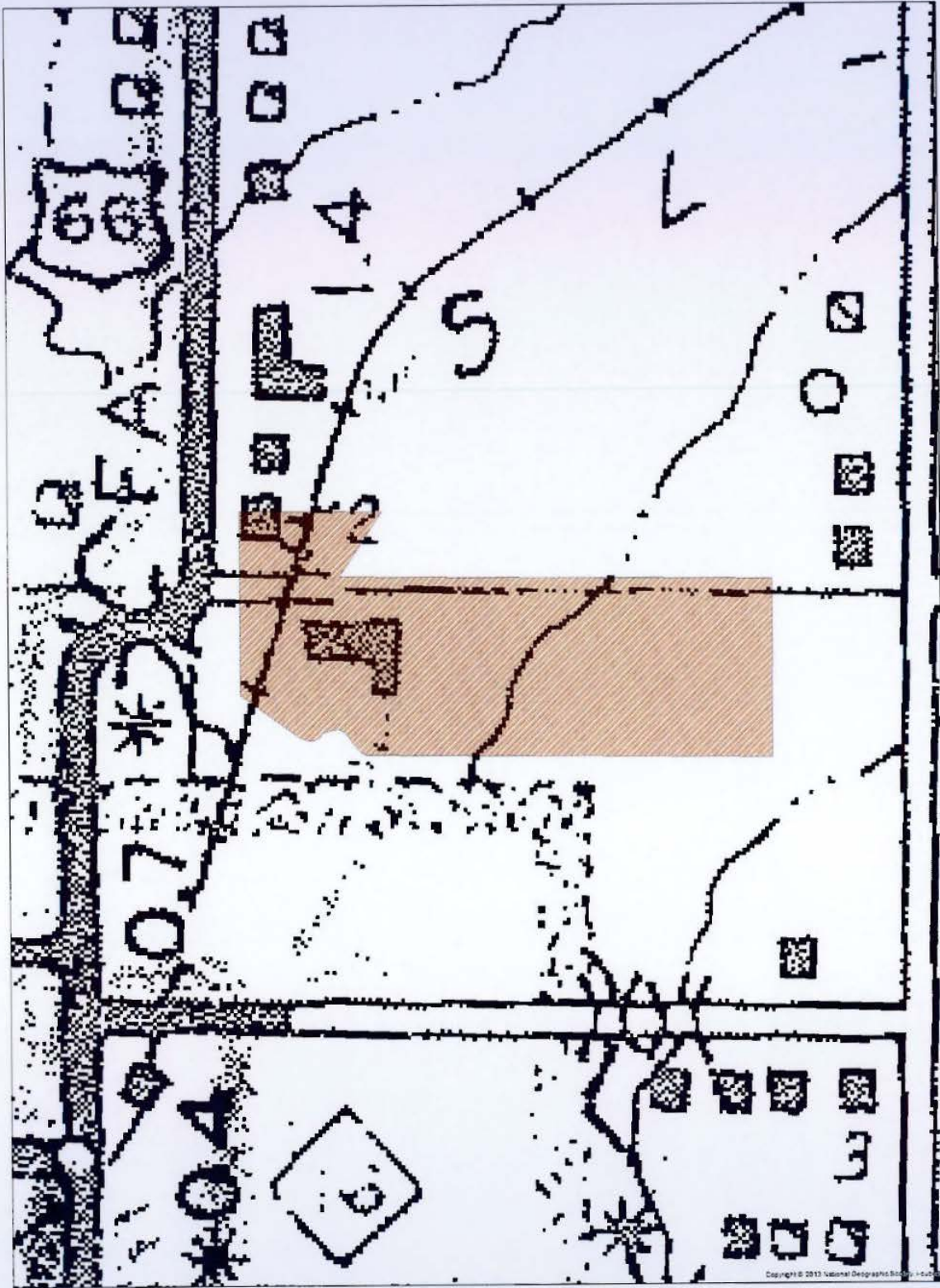
*Order 4 BLM*



# Wilcox Oil Company Superfund Site 1916 Historic Topo



# Wilcox Oil Company Superfund Site 1936 County Road Map






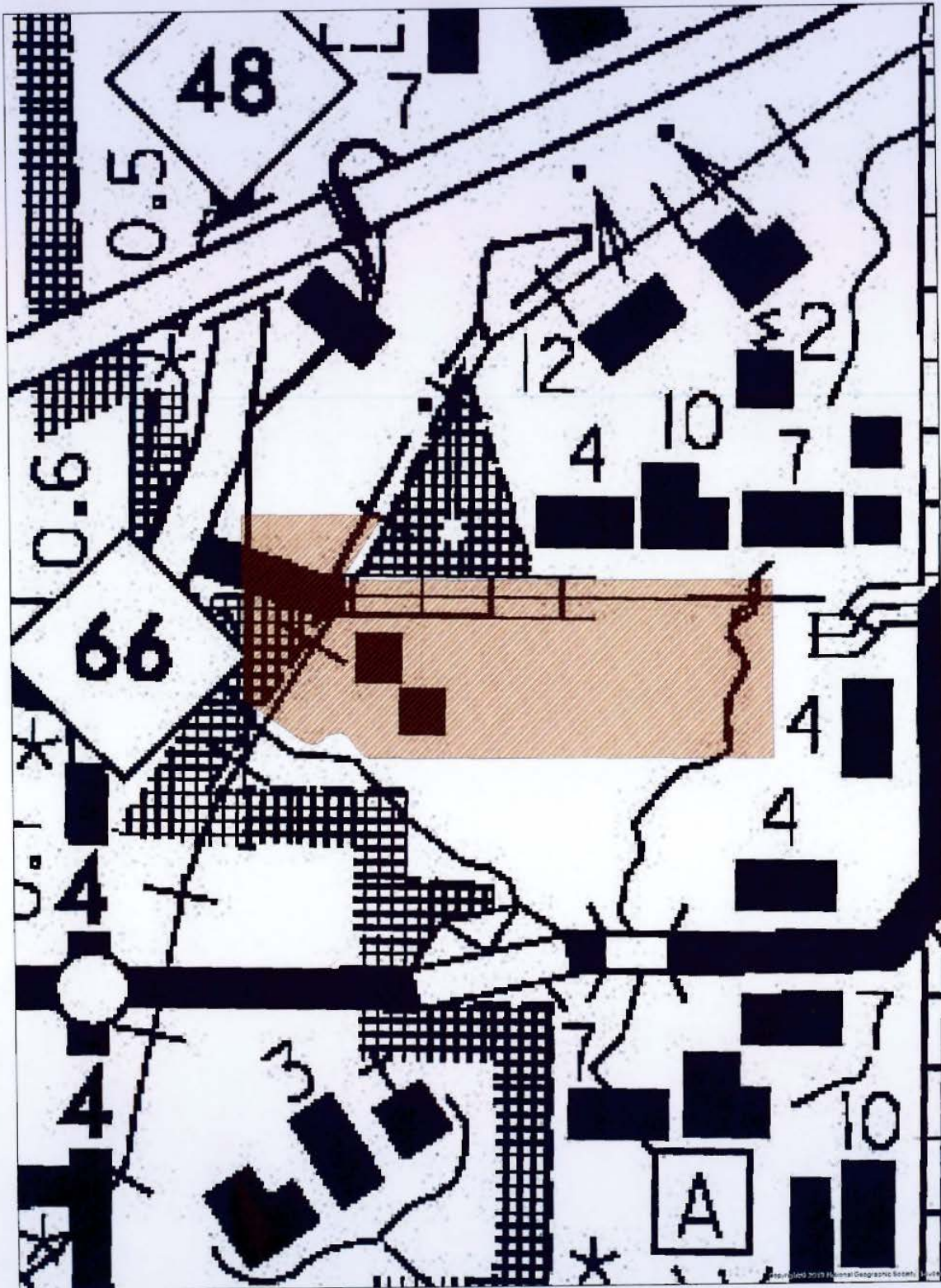
# Wilcox Oil Company Superfund Site 1941 Aerial



# Wilcox Oil Company Superfund Site 1956 Aerial





# Wilcox Oil Company Superfund Site 2010 County Road Map



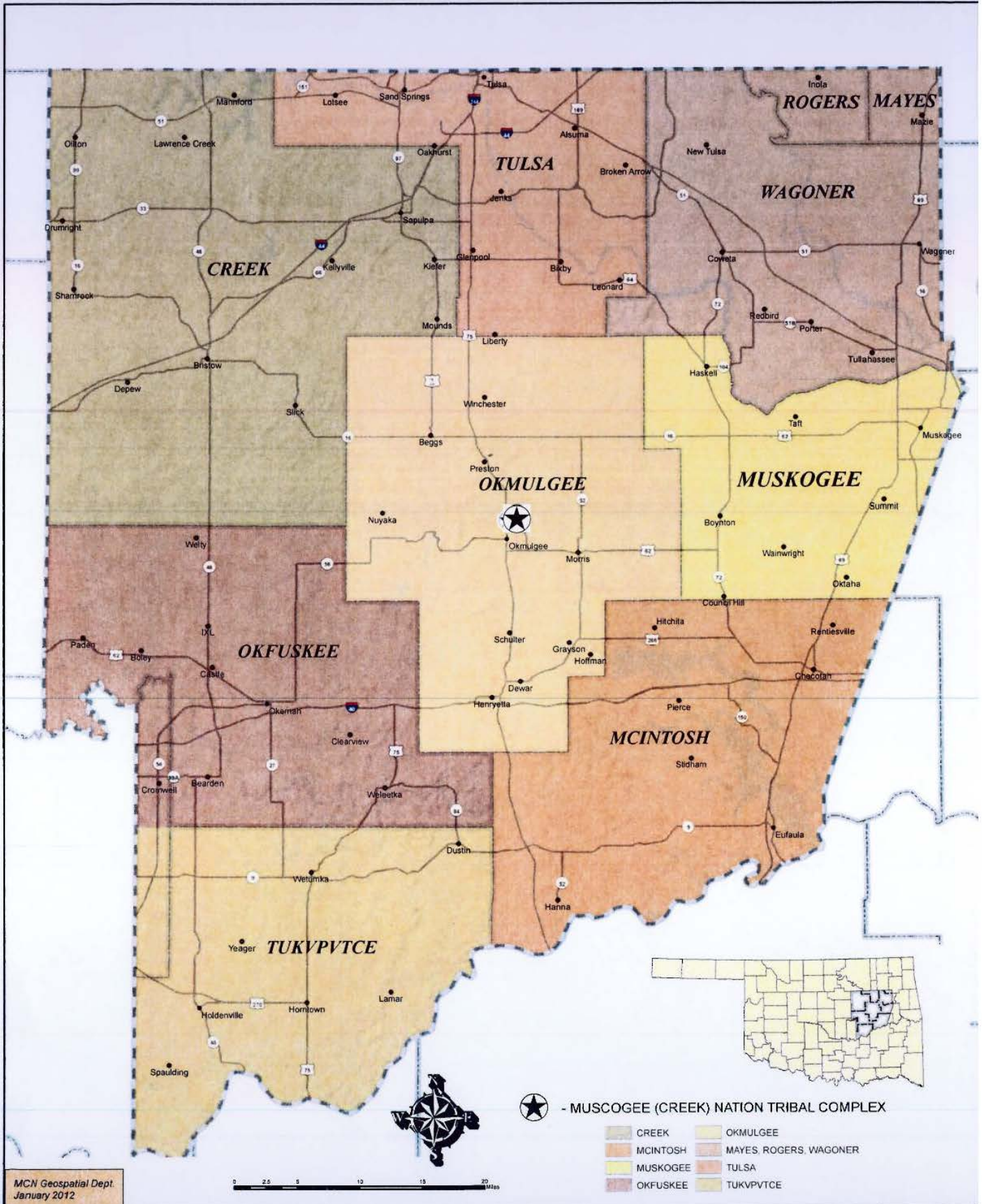


# Muscogee (Creek) Nation, Bristow, Creek County, OK

(b) (6)



Muscogee (Creek) Nation  
Geospatial Department  
08/26/2015



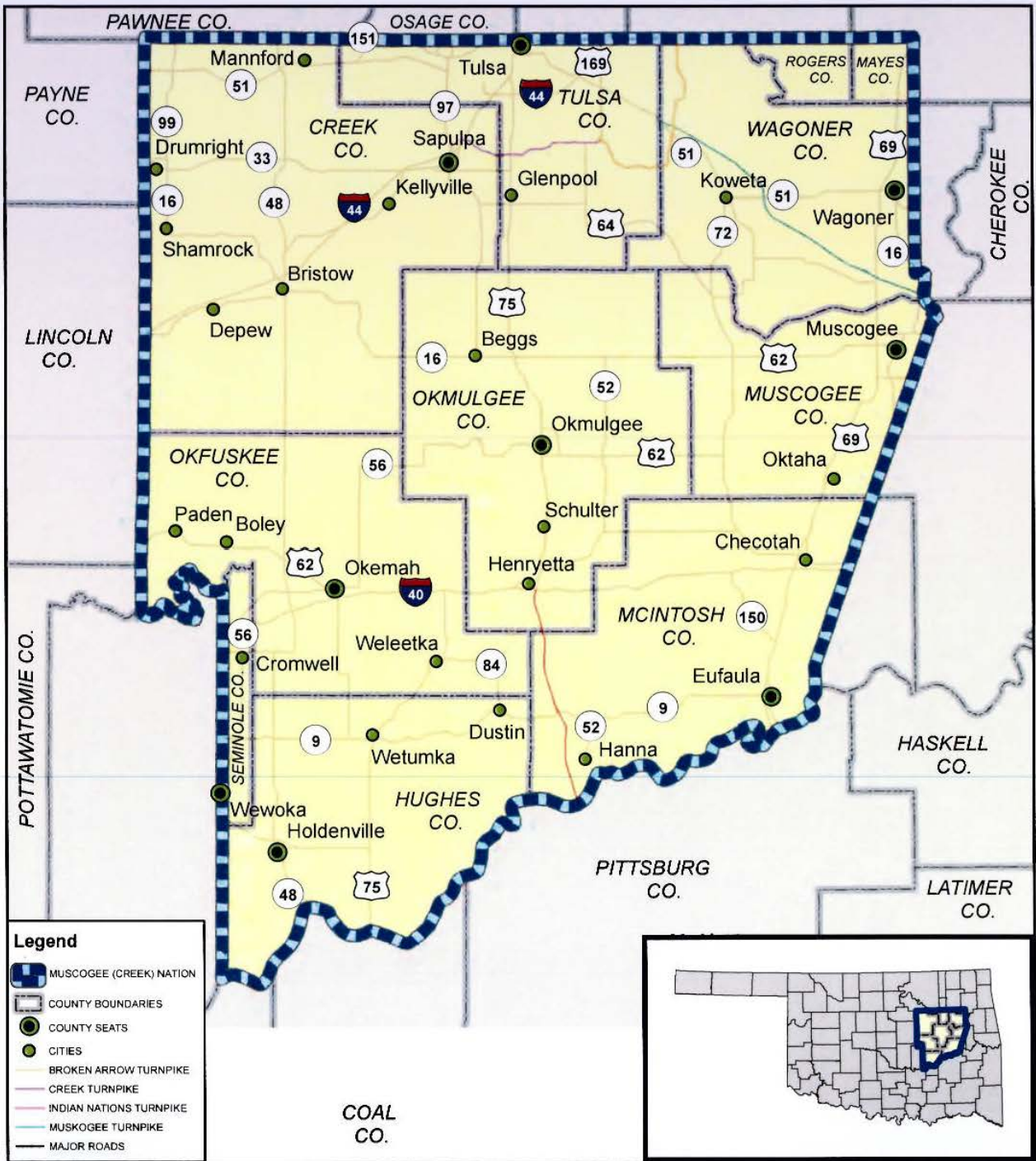
# MUSKOGEE (CREEK) NATION

ELEVEN COUNTY TRIBAL JURISDICTION

PRINCIPAL CHIEF  
GEORGE TIGER


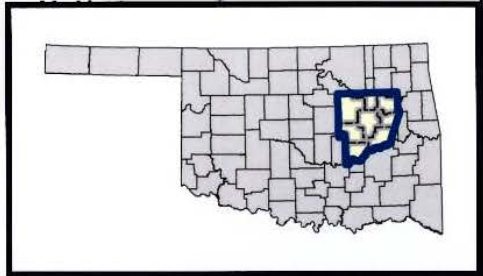
SECOND CHIEF  
ROGER BARNET





**Legend**

- MUSCOGEE (CREEK) NATION
- COUNTY BOUNDARIES
- COUNTY SEATS
- CITIES
- BROKEN ARROW TURNPIKE
- CREEK TURNPIKE
- INDIAN NATIONS TURNPIKE
- MUSCOGEE TURNPIKE
- MAJOR ROADS



## Muscogee (Creek) Nation Geographic Territory



**Muscogee (Creek) Nation  
Geospatial Department**

Territory = 4,871.8 square miles

Okmulgee, Creek and Okfuskee Counties entirely, and portions of Tulsa, Rogers, Mayes, Wagoner, Muscogee, McIntosh, Hughes, and Seminole Counties.

Sources:  
 MCN Boundary: Digitized from USGS Topo  
 County Boundaries: OU CSA, TIGER