EPA Region 5 Records Ctr.
955645 325060

INDIANA DEPARTMENT OF ENVIRONMENTAL MANAGEMENT SITE INSPECTION REPORT FOR LANE STREET GROUND WATER CONTAMINATION ELKHART, INDIANA ELKHART COUNTY

U.S. EPA ID#: INN000510229

(Volume 3 of 3)

APPENDIX E

Address Location Map

Reference: #3

SDMS US EPA Region V

Imagery Insert Form

Some images in this document may be illegible or unavailable in SDMS. Please see reason(s) indicated below:

☐ Illegible due to bad source documents. Image(s) in SDMS is equivalent to hard copy.

Specify Type of Document(s) / Comment

☐ **Confidential Business Information (CBI).**
This document contains highly sensitive information. Due to confidentiality, materials with such information are not available in SDMS. You may contact the EPA Superfund Records Manager if you wish to view this document.

Specify Type of Document(s) / Comment

☒ **Unscannable Material: Oversized _X_ or ___ Format.**
Due to certain scanning equipment capability limitations, the document page(s) is not available in SDMS. The original document is available for viewing at the Superfund Records center.

Specify Type of Document(s) / Comment

APPENDIX E- ADDRESS LOCATION MAP

☐ **Other:**

APPENDIX F

IDEM Voyager Gas Chromatograph – Field Screening Map

SDMS US EPA Region V

Imagery Insert Form

Some images in this document may be illegible or unavailable in SDMS. Please see reason(s) indicated below:

☐ Illegible due to bad source documents. Image(s) in SDMS is equivalent to hard copy.

Specify Type of Document(s) / Comment

☐ **Confidential Business Information (CBI).**
This document contains highly sensitive information. Due to confidentiality, materials with such information are not available in SDMS. You may contact the EPA Superfund Records Manager if you wish to view this document.

Specify Type of Document(s) / Comment

☒ **Unscannable Material: Oversized _X_ or ___ Format.**
Due to certain scanning equipment capability limitations, the document page(s) is not available in SDMS. The original document is available for viewing at the Superfund Records center.

Specify Type of Document(s) / Comment

APPENDIX F- IDEM VOYAGER GAS CHROMATOGRAPH – FIELD SCREENING MAP

☐ **Other:**

APPENDIX G

EPA FASP STEP VAN Map

SDMS US EPA Region V

Imagery Insert Form

Some images in this document may be illegible or unavailable in SDMS. Please see reason(s) indicated below:

☐ Illegible due to bad source documents. Image(s) in SDMS is equivalent to hard copy.

Specify Type of Document(s) / Comment

☐ **Confidential Business Information (CBI).**
This document contains highly sensitive information. Due to confidentiality, materials with such information are not available in SDMS. You may contact the EPA Superfund Records Manager if you wish to view this document.

Specify Type of Document(s) / Comment

☒ **Unscannable Material: Oversized _X_ or ___ Format.**
Due to certain scanning equipment capability limitations, the document page(s) is not available in SDMS. The original document is available for viewing at the Superfund Records center.

Specify Type of Document(s) / Comment

APPENDIX G- EPA FASP STEP VAN MAP

☐ **Other:**

APPENDIX H

Ground Water Sample ID Location Map

SDMS US EPA Region V

Imagery Insert Form

Some images in this document may be illegible or unavailable in SDMS. Please see reason(s) indicated below:

☐ Illegible due to bad source documents. Image(s) in SDMS is equivalent to hard copy.

Specify Type of Document(s) / Comment

☐ **Confidential Business Information (CBI).**
This document contains highly sensitive information. Due to confidentiality, materials with such information are not available in SDMS. You may contact the EPA Superfund Records Manager if you wish to view this document.

Specify Type of Document(s) / Comment

☒ **Unscannable Material: Oversized _X_ or ___ Format.**
Due to certain scanning equipment capability limitations, the document page(s) is not available in SDMS. The original document is available for viewing at the Superfund Records center.

Specify Type of Document(s) / Comment

APPENDIX H – GROUND WATER SAMPLE ID LOCATION MAP

☐ **Other:**

APPENDIX I

Soil Sample ID Location Map

SDMS US EPA Region V

Imagery Insert Form

Some images in this document may be illegible or unavailable in SDMS. Please see reason(s) indicated below:

☐ Illegible due to bad source documents. Image(s) in SDMS is equivalent to hard copy.

Specify Type of Document(s) / Comment

☐ **Confidential Business Information (CBI).**
This document contains highly sensitive information. Due to confidentiality, materials with such information are not available in SDMS. You may contact the EPA Superfund Records Manager if you wish to view this document.

Specify Type of Document(s) / Comment

☒ **Unscannable Material: Oversized _X_ or ___ Format.**
Due to certain scanning equipment capability limitations, the document page(s) is not available in SDMS. The original document is available for viewing at the Superfund Records center.

Specify Type of Document(s) / Comment

APPENDIX I – SOIL SAMPLE ID LOCATION MAP

☐ **Other:**

APPENDIX J

CLP Ground Water VOC Concentration Map A

SDMS US EPA Region V

Imagery Insert Form

Some images in this document may be illegible or unavailable in SDMS. Please see reason(s) indicated below:

☐ Illegible due to bad source documents. Image(s) in SDMS is equivalent to hard copy.

Specify Type of Document(s) / Comment

☐ **Confidential Business Information (CBI).**
This document contains highly sensitive information. Due to confidentiality, materials with such information are not available in SDMS. You may contact the EPA Superfund Records Manager if you wish to view this document.

Specify Type of Document(s) / Comment

☒ **Unscannable Material: Oversized _X_ or ___ Format.**
Due to certain scanning equipment capability limitations, the document page(s) is not available in SDMS. The original document is available for viewing at the Superfund Records center.

Specify Type of Document(s) / Comment

APPENDIX J – CLP GROUND WATER VOC CONCENTRATION MAP A

☐ **Other:**

APPENDIX K

CLP Ground Water VOC Concentration Map B

SDMS US EPA Region V

Imagery Insert Form

Some images in this document may be illegible or unavailable in SDMS. Please see reason(s) indicated below:

☐ Illegible due to bad source documents. Image(s) in SDMS is equivalent to hard copy.

Specify Type of Document(s) / Comment

☐ **Confidential Business Information (CBI).**
This document contains highly sensitive information. Due to confidentiality, materials with such information are not available in SDMS. You may contact the EPA Superfund Records Manager if you wish to view this document.

Specify Type of Document(s) / Comment

☒ **Unscannable Material: Oversized _X_ or ___ Format.**
Due to certain scanning equipment capability limitations, the document page(s) is not available in SDMS. The original document is available for viewing at the Superfund Records center.

Specify Type of Document(s) / Comment

APPENDIX K – CLP GROUND WATER VOC CONCENTRATION MAP B

☐ **Other:**

APPENDIX L

Potentiometric Surface Map

Lane Street Ground Water Contamination
Elkhart, Elkhart County, IN
EPA ID: INN000510229
Potentiometric Surface Map
Data Collection April 17, 2008

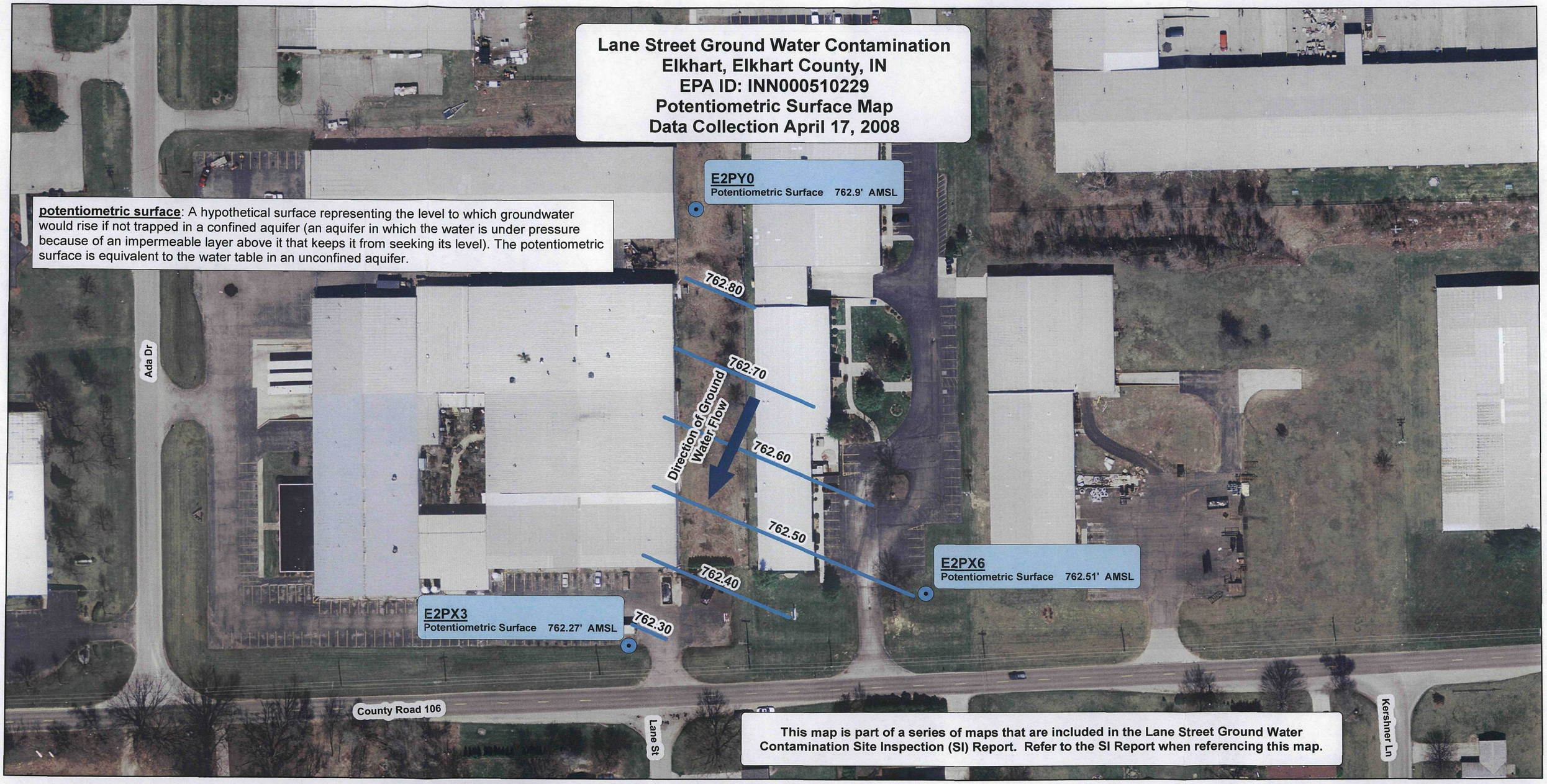

potentiometric surface: A hypothetical surface representing the level to which groundwater would rise if not trapped in a confined aquifer (an aquifer in which the water is under pressure because of an impermeable layer above it that keeps it from seeking its level). The potentiometric surface is equivalent to the water table in an unconfined aquifer.

This map is part of a series of maps that are included in the Lane Street Ground Water Contamination Site Inspection (SI) Report. Refer to the SI Report when referencing this map.

IDEM

INDIANA DEPARTMENT OF ENVIRONMENTAL MANAGEMENT

Feet

0 50 100 200 300

0 25 50 75

Meters

Legend

- Ground Water Sample Locations
- Potentiometric Surface Contour

0767

Mapped by: Mike Hill, IDEM, Office of Land Quality, Science Services Branch, Engineering & GIS Services, September 9, 2008

Potentiometric Surface is labeled in feet Above Mean Sea Level (AMSL)

Sources:
- -Census 2000 County Boundaries
- -Indiana Department of Transportation Road Layer
- -Indiana Department of Transportation State Boundary
- -2005 Indiana Orthophotography (IndianaMap Framework Data www.indianamap.org)
- -This map is referenced in the IDEM Lane Street Ground Water Contamination Site Inspection Report as Appendix L-1

N W E S

Disclaimer: This map graphically depicts locations and results of collected samples and is generated for the Lane Street Ground Water Contamination Site Inspection report.

APPENDIX M

Business Location Map

SDMS US EPA Region V

Imagery Insert Form

Some images in this document may be illegible or unavailable in SDMS. Please see reason(s) indicated below:

☐ Illegible due to bad source documents. Image(s) in SDMS is equivalent to hard copy.

Specify Type of Document(s) / Comment

☐ **Confidential Business Information (CBI).**
This document contains highly sensitive information. Due to confidentiality, materials with such information are not available in SDMS. You may contact the EPA Superfund Records Manager if you wish to view this document.

Specify Type of Document(s) / Comment

☒ **Unscannable Material: Oversized _X_ or ___ Format.**
Due to certain scanning equipment capability limitations, the document page(s) is not available in SDMS. The original document is available for viewing at the Superfund Records center.

Specify Type of Document(s) / Comment

APPENDIX M – BUSINESS LOCATION MAP

☐ **Other:**

APPENDIX N

IDEM Voyager Sample Results

General Notes

Important: Field Screening from the Voyager portable Gas Chromatograph are qualitative in nat
screening purposes only. Laboratory results may differ greatly from the Voyager headspace res

1. Sample analysis was performed on headspace from an approximately 1/2 full, 40 ml sample v
2. The amount of sample and headspace varied greatly between sample vials (up to 3x). Result
sample volume.
3. All samples were heated to 35 ^{0}C and sonicated for 8 minutes prior to analysis to facilitate th
4. An equal volume (100 uL) of headspace gas was injected into the Voyager GC for each sampl
5. Due to syringe malfunction, some results from 16-Apr-08 were not representative of the sam
on 17-Apr-08. The second analysis is designated with a -2 after the sample ID #.

6. The chromatograph below describes the compounds included in the instrument's calibration
The sample injected was an ~ 1 part per million (ppm) gaseous mixture of Benzene, Toluene, Et
(BTEX), and Methyl Tertiary Butyl Ether (MTBE), Vinyl Chloride (VC), Trichloroethylene (TCE), ar
Dichloroethane (1,2-DCA, retention time ~77 sec.) was also included in the calibration gas but is
concentration. *Several of the Kershner residential samples contained a peak correlating to the
conclusive determination could not be made.

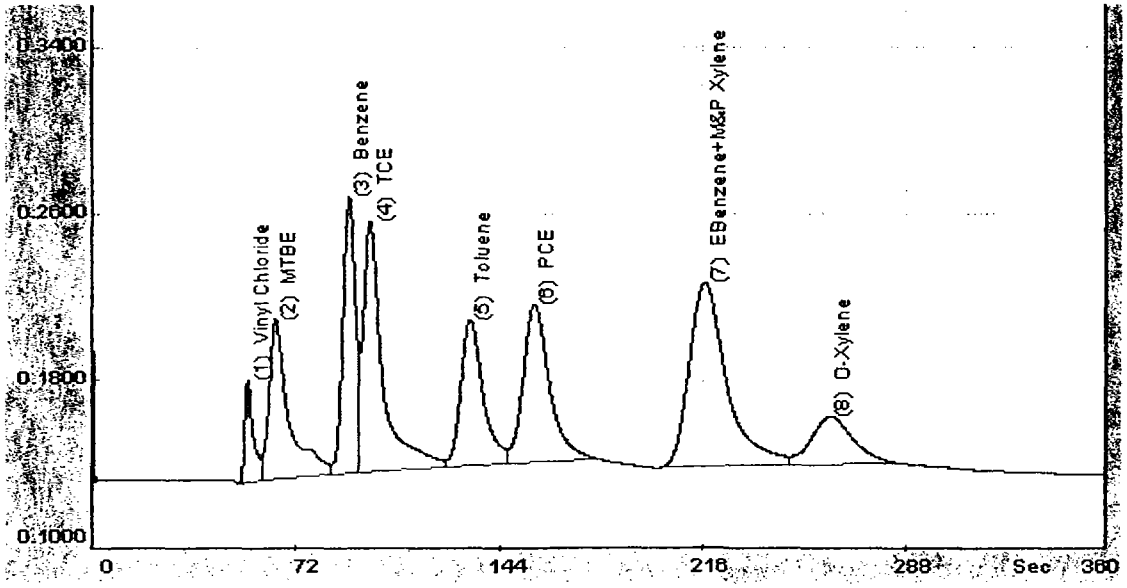

7. The retention time for water vapor is similar to that of MTBE, which can cause false positive
results for MTBE should be used with caution.

ure and should be utilized for
sults.

ial with septum.
s not corrected for headspace or

e volatilization of contaminants.
le.
ple. These samples were re-analyzed

and their relative retention times.
hylbenzene, M,P, and O-Xylene
nd Tetrachloroethylene (PCE). 1,2-
not highly detectible at this
retention time for 1,2-DCA, but a

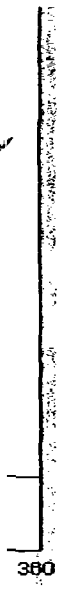

results for MTBE. All screening

Lane Street Sampling Results

Note: All numerical data is relative and was not corrected for headspace volume. Use only for general comparitive evaluation.

Day 1 **14-Apr-08**

Sample ID: E2PS3
Time:
Location: 23471 Barley

#	Name	Conc (PPM)	Area (mVS)	Height (mV)	R.T. (S)	Status
1	Unknown		33.9	3.002	77.2	
2	TCE	0.024	31.9	0.93	100.4	
3	Unknown		27.6	1.953	114.4	
4	Toluene	0.015	16.1	1.24	134.4	

Sample ID: E2PS4
Time:
Location: 23723 Barley

#	Name	Conc (PPM)	Area (mVS)	Height (mV)	R.T. (S)	Status
1	Unknown		1.996	0.643	85.3	
2	Benzene	0.002	2.728	0.608	92.7	
3	Unknown		3.384	0.32	97.6	
4	TCE	0.004	5.727	1.24	99.1	
5	Unknown		25.1	2.935	114.7	
6	Toluene	0.031	33.6	2.047	135.9	
7	Unknown		0.164	0.092	200.8	
8	EBenzene+M&P Xylene	0.008	7.967	0.626	218.2	
9	Unknown		22.2	0.682	376	
10	Unknown		9.472	0.593	484.4	
11	Unknown		18.7	0.724	505.2	

Sample ID: E2PR3
Time:
Location: Marine Fasteners

#	Name	Conc (PPM)	Area (mVS)	Height (mV)	R.T. (S)	Status
1	Unknown		40.3	6.899	77.5	
2	TCE	0.007	9.805	1.526	99.6	
3	Toluene	0.011	12.2	1.79	135.9	
4	Unknown		226	3.81	292.5	

Sample ID: E2PR4
Time:
Location:

#	Name	Conc (PPM)	Area (mVS)	Height (mV)	R.T. (S)	Status
1	Unknown		13.1	2.086	76.8	
2	Unknown		45.3	3.478	115.9	
3	Toluene	0.06	64.8	8.336	137.2	
4	EBenzene+M&P Xylene	0.051	52.7	4.082	217	

Sample ID: E2PR3
Time:
Location:

#	Name	Conc (PPM)	Area (mVS)	Height (mV)	R.T. (S)	Status
1	Unknown		40.3	6.899	77.5	
2	TCE	0.007	9.805	1.526	99.6	
3	Toluene	0.011	12.2	1.79	135.9	
4	Unknown		226	3.81	292.5	

Sample ID: E2PS7
Time:
Location:

#	Name	Conc (PPM)	Area (mVS)	Height (mV)	R.T. (S)	Status
1	Unknown		34.8	2.79	77.5	
2	TCE	0.342	453	54.6	99.1	
3	Toluene	0.009	9.292	0.804	134.4	
4	EBenzene+M&P Xylene	0.045	46.2	2.056	217.2	

Sample ID: E2PS6
Time:
Location:

#	Name	Conc (PPM)	Area (mVS)	Height (mV)	R.T. (S)	Status
1	TCE	0.281	373	52.7	98.8	

Sample ID: E2PS5
Time:
Location:

#	Name	Conc (PPM)	Area (mVS)	Height (mV)	R.T. (S)	Status
1	Unknown		22.6	4.02	77.6	
2	TCE	4.825	6394	1064	98.7	

Sample ID: E2PS8
Time:
Location:

#	Name	Conc (PPM)	Area (mVS)	Height (mV)	R.T. (S)	Status
1	Unknown		42.5	8.004	77.3	
2	TCE	0.03	39.5	5.513	99.2	
3	Unknown		2.287	0.61	114.9	

Sample ID: E2PS9
Time:
Location:

#	Name	Conc (PPM)	Area (mVS)	Height (mV)	R.T. (S)	Status
1	Unknown		32.4	3.516	77.3	
2	TCE	0.023	30	2.761	99.6	
3	Unknown		9.26	0.845	114.9	
4	Toluene	0.02	21.5	1.232	135.1	

Sample ID: E2Q03
Time:
Location:

#	Name	Conc (PPM)	Area (mVS)	Height (mV)	R.T. (S)	Status
1	Unknown		10.8	11.7	50.5	
2	Vinyl Chloride	1.353	284	51.4	57	
3	MTBE	0.396	214	9.562	63.6	
4	Unknown		88.6	5.259	73.6	
5	Unknown		118	6.414	79.9	
6	Benzene	0.154	173	16.9	92	
7	Unknown		5.311	1.617	109.9	
8	Toluene	0.167	182	17.6	133.7	

9 EBenzene+M&P Xylene	0.08	82.5	6.252	216	

Sample ID: E2Q03 Duplicate
Time:
Location:

# Name	Conc (PPM)	Area (mVS)	Height (mV)	R.T. (S)	Status
1 Unknown		11.8	12.5	50.2	
2 Vinyl Chloride	1.172	246	45.1	56.7	
3 MTBE	0.33	179	7.538	63.3	
4 Unknown		78.9	4.995	73.3	
5 Unknown		106	6.134	79.3	
6 Benzene	0.127	144	13.9	91.6	
7 Unknown		4.707	1.633	108.4	
8 Toluene	0.138	151	14.4	133.2	
9 EBenzene+M&P Xylene	0.059	60.7	5.682	216	

Sample ID: E2PR6
Time:
Location:

# Name	Conc (PPM)	Area (mVS)	Height (mV)	R.T. (S)	Status
1 Unknown		17.2	1.854	76.1	
2 TCE	0.009	11.8	1.231	101.3	
3 Unknown		11.6	1.217	104.1	
4 Unknown		23.9	2.033	114.1	
5 Toluene	0.018	19.1	1.076	135.5	

Sample ID: E2PR5
Time:
Location:

# Name	Conc (PPM)	Area (mVS)	Height (mV)	R.T. (S)	Status
1 Unknown		8.166	1.371	76.1	
2 Unknown		18.8	2.391	103.1	
3 Unknown		25.4	3.225	114.7	
4 Toluene	0.019	20.6	1.42	136.5	
5 PCE		1.415	0.142	152.4	
6 EBenzene+M&P Xylene	0.088	90.8	2.689	220.6	
7 Unknown		13.3	0.486	296.3	

Sample ID: E2PT1
Time:

Location:

#	Name	Conc (PPM)	Area (mVS)	Height (mV)	R.T. (S)	Status
1	Unknown		17.2	2.909	77.2	
2	TCE	0.639	846	105	98.4	
3	Toluene	0.008	8.573	0.657	134.8	
4	EBenzene+M&P Xylene	0.034	35.1	1.48	215.4	

Sample ID: E2PT2
Time:
Location:

#	Name	Conc (PPM)	Area (mVS)	Height (mV)	R.T. (S)	Status
1	Unknown		11.9	1.717	75.7	
2	TCE	0.003	3.837	1.256	98.7	
3	Unknown		6.699	1.259	100.7	
4	Unknown		12.5	2.006	114.3	
5	Toluene	0.01	11.4	1.521	135.3	
6	EBenzene+M&P Xylene	0.064	65.3	3.152	219.2	

Sample ID: E2PT0
Time:
Location:

#	Name	Conc (PPM)	Area (mVS)	Height (mV)	R.T. (S)	Status
1	Unknown		29.1	3.532	77.2	
2	TCE	0.162	214	22.7	98.7	
3	Unknown		3.392	0.127	112.4	
4	Toluene	0.031	33.3	1.432	134.8	
5	EBenzene+M&P Xylene	0.049	50.2	1.559	216.2	

Sample ID: E2PX3
Time:
Location:

#	Name	Conc (PPM)	Area (mVS)	Height (mV)	R.T. (S)	Status
1	Unknown		15.8	1.963	76.4	
2	TCE	0.153	203	22.5	98.5	
3	Unknown		2.421	0.051	112.9	

4 Toluene	0.035	38.5	1.836	134.1	
5 Unknown		0.041	0.051	177.8	
6 Unknown		0.064	0.023	180	
7 EBenzene+M&P Xylene	0.127	130	5.111	216.4	
8 O-Xylene	0.001	0.915	0.12	259.5	

Sample ID: E2PS2
Time:
Location:

# Name	Conc (PPM)	Area (mVS)	Height (mV)	R.T. (S)	Status
1 Unknown		15.3	2.347	76.7	
2 Unknown		18.6	1.737	103.1	
3 Unknown		22.1	2.908	114	
4 Toluene	0.019	20.4	1.555	135.3	

Sample ID: E2Q04
Time:
Location:

PEAK REPORT:

# Name	Conc (PPM)	Area (mVS)	Height (mV)	R.T. (S)	Status
1 Unknown		8.674	1.639	76.4	
2 Unknown		55.2	4.238	115.3	
3 Toluene	0.02	21.4	1.68	138.4	
4 Unknown		181	7.651	301.9	

Sample ID: E2PP5
Time:
Location:

# Name	Conc (PPM)	Area (mVS)	Height (mV)	R.T. (S)	Status
1 Vinyl Chloride	0.249	52.2	21.9	55.9	
2 MTBE	0.187	101	34.2	63.4	
3 Unknown		211	31.7	76.7	
4 EBenzene+M&P Xylene	0.298	306	11.9	215.8	

Sample ID: E2PS0
Time:
Location:

# Name	Conc	Area	Height	R.T.	Status

	(PPM)	(mVS)	(mV)	(S)
1 Unknown		13.6	1.796	76.3
2 TCE	0.009	12.1	1.176	100.1
3 Unknown		13	1.757	113.5
4 Toluene	0.012	12.5	1.335	134.9
5 EBenzene+M&P Xylene	0.028	29.1	2.7	219.4

Sample ID: E2Q06
Time:
Location:

# Name	Conc (PPM)	Area (mVS)	Height (mV)	R.T. (S)	Status
1 Unknown		17.9	2.063	75.7	
2 TCE	0.016	21.5	1.391	101.7	
3 Unknown		28.7	2.266	114.3	
4 Toluene	0.022	24.1	1.62	135.3	
5 EBenzene+M&P Xylene	0.008	7.923	0.783	218.2	

Lane Street Sampling Results

Note: All numerical data is relative and was not corrected for headspace volume. Use only for general comparitive evaluation.

Day 2 **15-Apr-08**

Sample ID: E2Q05
Time:
Location:

#	Name	Conc (PPM)	Area (mVS)	Height (mV)	R.T. (S)	Status
1	Unknown		12.3	1.493	114.3	
2	Toluene	0.016	17	2.162	134.1	
3	EBenzene+M&P Xylene	0.012	12.3	1.429	216.2	

Sample ID: E2PX4
Time:
Location:

#	Name	Conc (PPM)	Area (mVS)	Height (mV)	R.T. (S)	Status
1	Unknown		17.4	2.349	75.5	
2	Benzene	0.006	6.439	1.022	91.7	
3	TCE	0.025	32.8	3.547	98.4	
4	Unknown		20.8	0.748	113.5	
5	Toluene	0.017	18.9	1.918	133.6	
6	EBenzene+M&P Xylene	0.044	45.4	3.923	217.6	

Sample ID: E2PX5
Time:
Location:

#	Name	Conc (PPM)	Area (mVS)	Height (mV)	R.T. (S)	Status
1	MTBE	0.083	44.7	7.475	63.3	
2	Unknown		26.3	0.778	75.9	
3	TCE	0.024	31.5	2.704	99.1	
4	Unknown		31.7	3.448	114	
5	Toluene	0.033	35.5	2.222	134.8	
6	EBenzene+M&P Xylene	0.256	263	8.532	215.6	

Sample ID: E2Q09
Time:
Location:

#	Name	Conc (PPM)	Area (mVS)	Height (mV)	R.T. (S)	Status
1	TCE	1.397	1852	319	98.4	

Sample ID: E2Q08
Time:
Location:

#	Name	Conc (PPM)	Area (mVS)	Height (mV)	R.T. (S)	Status
1	TCE	0.365	484	63.2	98.9	
2	Toluene	0.052	56.9	1.691	134.4	
3	Unknown		14.5	1.554	225.8	
4	Unknown		13	1.684	235	

Sample ID: E2Q07
Time:
Location:

#	Name	Conc (PPM)	Area (mVS)	Height (mV)	R.T. (S)	Status
1	MTBE	0.052	28.4	10.2	63.9	
2	TCE	0.01	12.9	2.691	98.3	
3	Unknown		3.814	1.109	113.9	
4	Toluene	0.013	14.6	2.052	135.3	

Sample ID: E2PR8
Time:
Location:

#	Name	Conc (PPM)	Area (mVS)	Height (mV)	R.T. (S)	Status
1	MTBE	0.002	0.829	1.644	62.7	
2	Unknown		18.5	8.785	67.2	
3	Unknown		352	68.5	77.3	
4	Unknown		8.014	1.024	113.9	
5	Toluene	0.02	21.5	1.984	135.2	
6	EBenzene+M&P Xylene	0.122	125	4.469	214.6	

Sample ID: E2PX7
Time:
Location:

PEAK REPORT:

#	Name	Conc (PPM)	Area (mVS)	Height (mV)	R.T. (S)	Status
1	Unknown		19.1	12.2	52	
2	Vinyl Chloride	0.103	21.7	0.961	54.4	
3	Unknown		25.8	0.181	56.3	
4	MTBE	0.302	163	4.634	62.7	
5	Unknown		4.769	0.099	73.3	
6	TCE	4.22	5593	802	98	
7	EBenzene+M&P Xylene	0.26	267	3.174	216.6	
8	Unknown		14.9	0.481	295.5	
9	Unknown		0.403	0.066	309.9	

Sample ID: E2PX6
Time:
Location:

#	Name	Conc (PPM)	Area (mVS)	Height (mV)	R.T. (S)	Status
1	MTBE	0.261	141	14.3	63.7	
2	Unknown		103	0.364	73.6	
3	TCE	1.209	1603	185	98.3	
4	Toluene	0.009	10.1	0.882	133.2	
5	EBenzene+M&P Xylene	0.84	863	9.074	219.2	
6	Unknown		150	0.297	294.9	
7	Unknown		0.08	0.025	335.5	

Sample ID: E2PR9
Time:
Location:

#	Name	Conc (PPM)	Area (mVS)	Height (mV)	R.T. (S)	Status
1	Unknown		136	13.4	76	
2	TCE	0.027	36.3	2.232	99.2	
3	Unknown		5.986	0.937	114.7	
4	Toluene	0.013	13.7	1.988	136.8	

Sample ID: E2PP6
Time:
Location:

#	Name	Conc (PPM)	Area (mVS)	Height (mV)	R.T. (S)	Status
1	MTBE	0.106	57.1	11.6	63.7	
2	Unknown		57.9	17.1	68.3	
3	Unknown		476	55.2	78.5	

4 Unknown		8.276	0.951	112.9	
5 Toluene	0.011	12.2	1.377	135.7	
6 EBenzene+M&P Xylene	0.054	55.3	3.662	216.6	

Sample ID: E2PP7
Time:
Location:

# Name	Conc (PPM)	Area (mVS)	Height (mV)	R.T. (S)	Status
1 TCE	0.009	11.4	1.5	99.3	
2 Unknown		16.6	2.676	114.3	
3 Toluene	0.012	12.5	1.087	135.6	

Sample ID: E2PX8
Time:
Location:

# Name	Conc (PPM)	Area (mVS)	Height (mV)	R.T. (S)	Status
1 Unknown		272	27	74	
2 TCE	0.276	366	63.4	98.4	
3 Unknown		45.5	3.35	230.8	

Sample ID: E2Q10
Time:
Location:

# Name	Conc (PPM)	Area (mVS)	Height (mV)	R.T. (S)	Status
1 MTBE	0.07	37.9	5.42	62.7	
2 TCE	0.013	17.1	2.223	99.2	
3 Unknown		26.1	2.706	115.3	
4 Toluene	0.044	47.9	1.841	133.9	
5 EBenzene+M&P Xylene	0.055	56.3	1.093	218.4	
6 Unknown		55.5	2.279	307.2	

Sample ID: E2Q10
Time:
Location:

# Name	Conc (PPM)	Area (mVS)	Height (mV)	R.T. (S)	Status
1 TCE	0.008	10.7	2.103	98.7	
2 Toluene	0.008	9.18	1.7	136.5	

Sample ID: E2Q12

Time:
Location:

#	Name	Conc (PPM)	Area (mVS)	Height (mV)	R.T. (S)	Status
1	TCE	0.01	13.5	1.722	98.3	
2	Unknown		13.7	1.017	114.1	
3	Toluene	0.015	16	1.678	135.9	
4	EBenzene+M&P Xylene	0.023	23.4	1.045	222	
5	O-Xylene	0.013	10.8	0.148	260.5	
6	Unknown		14	1.929	305.1	

Sample ID: E2Q21
Time:
Location:

#	Name	Conc (PPM)	Area (mVS)	Height (mV)	R.T. (S)	Status
1	Unknown		129	14.8	75.1	
2	EBenzene+M&P Xylene	0.059	61	5.671	223.4	

Sample ID: E2Q19
Time:
Location:

#	Name	Conc (PPM)	Area (mVS)	Height (mV)	R.T. (S)	Status
1	MTBE	0.025	13.7	3.505	62.6	
2	Unknown		7.107	1.104	114.5	
3	Toluene	0.011	12.3	1.479	136.3	
4	Unknown		71.5	5.145	230.8	

Sample ID: E2Q22
Time:
Location:

#	Name	Conc (PPM)	Area (mVS)	Height (mV)	R.T. (S)	Status
1	MTBE	0.039	21.1	5.621	63.6	

Sample ID: E2Q20
Time:
Location:

#	Name	Conc (PPM)	Area (mVS)	Height (mV)	R.T. (S)	Status

1 MTBE	0.063	33.9	8.861	63.5	

Sample ID: E2Q26
Time:
Location:

# Name	Conc (PPM)	Area (mVS)	Height (mV)	R.T. (S)	Status
1 Unknown		85.5	17.8	68.4	
2 Unknown		119	21.8	74.5	
3 TCE	2.661	3527	579	98.3	

Sample ID: E2Q25
Time:
Location:

# Name	Conc (PPM)	Area (mVS)	Height (mV)	R.T. (S)	Status
1 Vinyl Chloride	0.237	49.6	13.6	56.9	
2 MTBE	0.097	52.5	15.1	62	
3 TCE	1.65	2187	375	98.1	

Sample ID: E2Q24
Time:
Location:

# Name	Conc (PPM)	Area (mVS)	Height (mV)	R.T. (S)	Status
1 Unknown		637	45.7	75.3	
2 TCE	2.524	3345	389	98.1	

Sample ID: E2Q23
Time:
Location:

# Name	Conc (PPM)	Area (mVS)	Height (mV)	R.T. (S)	Status
1 MTBE	0.127	68.5	8.639	62.5	
2 Unknown		21.6	0.448	75.2	
3 TCE	0.015	19.9	2.807	98.9	
4 Unknown		15.9	0.992	115.1	
5 Toluene	0.015	16.3	1.414	135.5	

Sample ID: E2PY2
Time:
Location:

#	Name	Conc (PPM)	Area (mVS)	Height (mV)	R.T. (S)	Status
1	Vinyl Chloride	0.507	106	15.8	56.1	
2	MTBE	0.161	87.1	0.794	61.6	
3	Unknown		30.6	0.084	73.1	
4	TCE	0.015	20.4	2.035	98.4	
5	Unknown		14.2	0.667	113.6	
6	Toluene	0.012	12.7	1.668	135.2	
7	EBenzene+M&P Xylene	0.027	27.3	2.823	220.6	
8	Unknown		56.9	2.76	225.2	
9	Unknown		2.976	0.44	295.2	
10	Unknown		1.094	0.378	303.7	

Sample ID: E2PY1
Time:
Location:

#	Name	Conc (PPM)	Area (mVS)	Height (mV)	R.T. (S)	Status
1	Vinyl Chloride	0.495	104	24.2	56.2	
2	MTBE	0.161	86.9	0.643	62	
3	Benzene	0.002	2.499	1.083	92	
4	TCE	0.01	12.8	1.17	98.3	
5	Unknown		8.382	0.618	114.3	
6	Toluene	0.019	21.1	2.214	134.3	
7	EBenzene+M&P Xylene	0.046	47	2.271	219.2	
8	Unknown		22.3	1.449	300.5	

Sample ID: E2PY0
Time:
Location:

#	Name	Conc (PPM)	Area (mVS)	Height (mV)	R.T. (S)	Status
1	Vinyl Chloride	0.245	51.5	17.2	56.7	
2	MTBE	0.187	101	3.064	62.5	
3	TCE	0.008	11.3	1.242	97.9	
4	Toluene	0.017	18	1.719	134.4	
5	EBenzene+M&P Xylene	0.058	59.1	2.388	216	

Sample ID: E2Q18
Time:
Location:

#	Name	Conc (PPM)	Area (mVS)	Height (mV)	R.T. (S)	Status
1	MTBE	0.076	41	9.887	64.3	

Sample ID: E2Q17
Time:
Location:

#	Name	Conc (PPM)	Area (mVS)	Height (mV)	R.T. (S)	Status
1	MTBE	0.042	22.8	5.942	63	

Sample ID: E2Q16
Time:
Location:

#	Name	Conc (PPM)	Area (mVS)	Height (mV)	R.T. (S)	Status

Sample ID: E2Q30
Time:
Location:

#	Name	Conc (PPM)	Area (mVS)	Height (mV)	R.T. (S)	Status
1	MTBE	0.07	37.9	5.49	62.5	
2	Unknown		3.335	0.127	74.1	
3	Unknown		5.365	0.847	115.5	
4	Toluene	0.011	12.1	1.488	135.9	

Sample ID: E2Q29
Time:
Location:

#	Name	Conc (PPM)	Area (mVS)	Height (mV)	R.T. (S)	Status
1	Vinyl Chloride	0.011	2.277	3.41	52.2	
2	Unknown		13.9	6.912	57.6	
3	MTBE	0.103	55.6	13.3	62.9	
4	TCE	0.006	8.52	1.391	96.3	
5	Unknown		6.61	1.091	115.3	
6	Toluene	0.017	18.4	2.986	136.8	
7	Unknown		53	3.932	301.9	

Sample ID: E2Q28
Time:
Location:

#	Name	Conc	Area	Height	R.T.	Status

	(PPM)	(mVS)	(mV)	(S)
1 Vinyl Chloride	0.141	29.5	15.1	57.4
2 MTBE	0.122	65.8	15.7	62.9
3 Unknown		24.8	1.173	77.3
4 TCE	0.012	16.2	1.887	95.7
5 Unknown		25.7	1.322	113.9
6 Toluene	0.033	35.5	2.133	134.9
7 Unknown		27.7	1.155	180.8
8 Unknown		20.1	1.22	184.6
9 EBenzene+M&P Xylene	0.065	66.5	2.814	218
10 Unknown		6.619	0.809	297.1

Lane Street Sampling Results

Note: All numerical data is relative and was not corrected for headspace volume. Use only for general comparitive evaluation.

Day 3 **16-Apr-08**

Sample ID: E2PZ7
Time:
Location:

Name	Conc (PPM)	Area (mVS)	Height (mV)	R.T. (S)	Status
1 MTBE	0.143	77.4	11.2	62.1	
2 Unknown		20.2	0.626	74.4	
3 Benzene	0.005	5.391	2.698	90.9	
4 TCE	1.058	1402	213	97.9	

Sample ID: E2PZ8
Time:
Location:

# Name	Conc (PPM)	Area (mVS)	Height (mV)	R.T. (S)	Status
1 Vinyl Chloride	0.284	59.5	29.8	54.3	
2 TCE	2	2650	452	98	

Sample ID: E2PZ9
Time:
Location:

# Name	Conc (PPM)	Area (mVS)	Height (mV)	R.T. (S)	Status
1 Vinyl Chloride	0.35	73.4	35.4	54.3	
2 TCE	0.904	1198	204	98.3	

Sample ID: E2PZ6
Time:
Location:

# Name	Conc (PPM)	Area (mVS)	Height (mV)	R.T. (S)	Status
1 MTBE	0.298	161	22	62.8	
2 Unknown		30.5	1.411	75.6	
3 TCE	0.619	821	142	98.3	

Sample ID: E2PZ5
Time:
Location:

#	Name	Conc (PPM)	Area (mVS)	Height (mV)	R.T. (S)	Status
1	Vinyl Chloride	7.197	1509	130	52.5	
2	MTBE	0.023	12.3	0.366	61.3	
3	Unknown		10.9	0.425	73.2	
4	TCE	9.693	12845	1831	98.3	
5	EBenzene+M&P Xylene	0.069	71.3	2.063	214.6	

Sample ID: E2PZ4
Time:
Location:

#	Name	Conc (PPM)	Area (mVS)	Height (mV)	R.T. (S)	Status
1	Vinyl Chloride	5.044	1058	80.6	53.7	
2	MTBE	0.016	8.607	0.203	61.5	
3	Unknown		13.3	0.781	73.5	
4	TCE	6.866	9099	1378	98.3	

Sample ID: E2PZ3
Time:
Location:

#	Name	Conc (PPM)	Area (mVS)	Height (mV)	R.T. (S)	Status
1	Vinyl Chloride	1.029	216	39	54.1	
2	MTBE	0.191	103	5.399	62.4	
3	TCE	10.7	14204	2371	98.5	
4	EBenzene+M&P Xylene	0.046	47.2	2.551	214.8	

Sample ID: E2Q32
Time:
Location:

#	Name	Conc (PPM)	Area (mVS)	Height (mV)	R.T. (S)	Status
1	MTBE	0.083	44.6	11.3	62.5	
2	TCE	0.04	52.6	10	98.5	

Sample ID: E2PY5
Time:
Location:

#	Name	Conc	Area	Height	R.T.	Status

	(PPM)	(mVS)	(mV)	(S)
1 MTBE	0.049	26.4	6.881	62.5
2 TCE	0.388	515	89.5	98.4

Sample ID: E2PY6
Time:
Location:

# Name	Conc (PPM)	Area (mVS)	Height (mV)	R.T. (S)	Status
1 Vinyl Chloride	0.256	53.7	13.9	56.9	
2 MTBE	0.095	51.4	13.6	62.3	
3 Unknown		1.943	0.496	74.9	
4 TCE	0.1	132	24.8	98.4	

Sample ID: E2Q31
Time:
Location:

# Name	Conc (PPM)	Area (mVS)	Height (mV)	R.T. (S)	Status
1 MTBE	0.07	37.9	7.269	62.6	
2 Unknown		17	0.88	75.6	
3 TCE	0.013	17.1	2.457	98.9	
4 Unknown		8.506	0.829	114.4	
5 Toluene	0.015	16.2	1.468	134.7	

Sample ID: E2PT6
Time:
Location:

# Name	Conc (PPM)	Area (mVS)	Height (mV)	R.T. (S)	Status
1 Vinyl Chloride	0.414	86.9	22.2	56.3	
2 MTBE	0.136	73.7	0.773	61.8	
3 TCE	0.013	16.6	2.81	98.4	
4 Toluene	0.013	14.1	1.391	134.1	

Sample ID: E2PT7
Time:
Location:

# Name	Conc (PPM)	Area (mVS)	Height (mV)	R.T. (S)	Status
1 Vinyl Chloride	0.243	51	14.9	56.7	
2 MTBE	0.068	36.5	1.712	62.3	

3 TCE	0.061	80.4	11.4	98.3	
4 Unknown		18.1	0.229	112.7	
5 Toluene	0.012	12.7	1.46	133.7	

Sample ID: E2PT8
Time:
Location:

# Name	Conc (PPM)	Area (mVS)	Height (mV)	R.T. (S)	Status
1 Vinyl Chloride	0.167	35	8.661	57.3	
2 MTBE	0.082	44.1	8.936	62.2	
3 Unknown		0.383	0.13	74.9	
4 TCE	0.029	38.3	6.32	98.4	
5 Unknown		7.26	0.516	113.6	
6 Toluene	0.009	10	1.323	134.7	

Sample ID: E2PY4
Time:
Location:

# Name	Conc (PPM)	Area (mVS)	Height (mV)	R.T. (S)	Status
1 Vinyl Chloride	0.204	42.8	11.2	57.4	
2 MTBE	0.142	76.5	12.1	62.2	
3 Unknown		2.219	0.264	74.4	
4 TCE	0.007	8.784	1.164	99.1	
5 Unknown		9.663	1.797	114.5	
6 Toluene	0.01	11	1.437	134.8	

Sample ID: E2PY3
Time:
Location:

# Name	Conc (PPM)	Area (mVS)	Height (mV)	R.T. (S)	Status
1 MTBE	0.061	33.2	8.152	62.5	
2 TCE	0.005	6.529	1.269	100.4	
3 Unknown		12	2.516	114.8	
4 Toluene	0.012	13.5	1.832	134.9	

Sample ID: E2PQ9
Time:
Location:

# Name	Conc (PPM)	Area (mVS)	Height (mV)	R.T. (S)	Status

1 Unknown		32.3	7.054	57.7	
2 MTBE	0.08	43.3	7.983	61.7	
3 Unknown		5.642	0.874	76.8	

Sample ID: E2PQ1
Time:
Location:

# Name	Conc (PPM)	Area (mVS)	Height (mV)	R.T. (S)	Status
1 Vinyl Chloride	0.095	20	7.687	56.9	
2 MTBE	0.049	26.6	6.769	61.9	
3 TCE	0.014	18.1	3.629	98.4	
4 Unknown		3.963	0.926	115.1	
5 Toluene	0.013	13.8	1.664	135.3	

Sample ID: E2P99
Time:
Location:

# Name	Conc (PPM)	Area (mVS)	Height (mV)	R.T. (S)	Status
1 Vinyl Chloride	0.16	33.5	8.246	56.9	
2 MTBE	0.06	32.2	8.558	61.8	

Sample ID: E2PP9
Time:
Location:

# Name	Conc (PPM)	Area (mVS)	Height (mV)	R.T. (S)	Status
1 Vinyl Chloride	0.156	32.7	8.173	56.7	
2 MTBE	0.046	25	1.223	62.2	
3 TCE	0.007	8.688	0.849	98.3	
4 Unknown		4.795	0.429	113.2	
5 Toluene	0.007	7.584	0.979	133.7	

Sample ID: E2PR2
Time:
Location:

# Name	Conc (PPM)	Area (mVS)	Height (mV)	R.T. (S)	Status
1 MTBE	0.36	194	23.2	62	
2 Unknown		3.596	0.939	77.1	
3 TCE	4.393	5822	1004	98.3	

Sample ID: E2PQ2
Time:
Location:

#	Name	Conc (PPM)	Area (mVS)	Height (mV)	R.T. (S)	Status
1	MTBE	0.248	134	15.1	62.1	
2	Unknown		19.7	1.156	76.7	
3	TCE	2.356	3122	533	98.3	

Sample ID: E2PR0
Time:
Location:

#	Name	Conc (PPM)	Area (mVS)	Height (mV)	R.T. (S)	Status
1	MTBE	0.126	68.1	10.5	61.9	
2	TCE	1.842	2441	416	98	
3	EBenzene+M&P Xylene	0.054	55.8	3.098	216.6	

Sample ID: E2PR1
Time:
Location:

#	Name	Conc (PPM)	Area (mVS)	Height (mV)	R.T. (S)	Status
1	MTBE	0.224	121	16	62.3	
2	Unknown		7.696	0.542	76	
3	TCE	0.021	28.5	5.735	98.7	
4	EBenzene+M&P Xylene	0.181	186	13.8	216.2	

Sample ID: E2Q15
Time:
Location:

	Name	Conc (PPM)	Area (mVS)	Height (mV)	R.T. (S)	Status
1	MTBE	0.247	134	16.6	62.2	
2	Unknown		1.035	0.26	74.8	
3	TCE	0.009	11.8	2.79	98.8	
4	EBenzene+M&P Xylene	0.037	38.4	3.228	219.6	

Sample ID: E2Q13
Time:
Location:

#	Name	Conc	Area	Height	R.T.	Status

	(PPM)	(mVS)	(mV)	(S)
1 MTBE	0.226	122	16.1	62.3
2 Unknown		0.558	0.283	74.7

Sample ID: E2PR7
Time:
Location:

# Name	Conc (PPM)	Area (mVS)	Height (mV)	R.T. (S)	Status
1 MTBE	0.15	81.1	16.4	62.1	
2 Unknown		43.9	16.8	66.9	
3 Unknown		219	46.8	77.2	
4 EBenzene+M&P Xylene	0.035	36.4	2.956	219.2	

Sample ID: E2Q14
Time:
Location:

# Name	Conc (PPM)	Area (mVS)	Height (mV)	R.T. (S)	Status
1 MTBE	0.167	90	16.4	61.7	
2 TCE	0.013	17.5	3.199	98.4	

Sample ID: E2PQ3
Time:
Location:

# Name	Conc (PPM)	Area (mVS)	Height (mV)	R.T. (S)	Status
1 MTBE	0.152	82	13.3	62.1	
2 TCE	0.01	13.1	2.76	98.3	

Sample ID: E2Q62
Time:
Location:

# Name	Conc (PPM)	Area (mVS)	Height (mV)	R.T. (S)	Status
1 Vinyl Chloride	0.196	41	10.5	57	
2 MTBE	0.074	39.9	10.6	62	
3 TCE	0.255	338	59.7	98.3	

Sample ID: E2Q60
Time:
Location:

#	Name	Conc (PPM)	Area (mVS)	Height (mV)	R.T. (S)	Status
1	Vinyl Chloride	0.112	23.4	6.052	57.1	
2	MTBE	0.046	24.9	6.113	61.5	
3	TCE	0.005	6.975	1.03	99.1	
4	Unknown		11.1	1.677	115.9	
5	Toluene	0.012	13.3	1.027	137.5	
6	PCE		1.258	0.112	154	
7	Unknown		0.6	0.094	159.6	

Sample ID: E2Q61
Time:
Location:

#	Name	Conc (PPM)	Area (mVS)	Height (mV)	R.T. (S)	Status
1	Vinyl Chloride	0.094	19.8	6.434	56.6	
2	MTBE	0.007	3.89	0.913	61.9	
3	TCE	0.061	80.2	15.1	98.1	

Sample ID: E2Q01
Time:
Location:

#	Name	Conc (PPM)	Area (mVS)	Height (mV)	R.T. (S)	Status
1	Vinyl Chloride	0.102	21.4	7.321	56.5	
2	MTBE	0.008	4.236	0.58	61.5	
3	TCE	0.132	174	32.7	98.3	

Sample ID: E2PP1
Time:
Location:

#	Name	Conc (PPM)	Area (mVS)	Height (mV)	R.T. (S)	Status
1	Vinyl Chloride	1.412	296	31.3	54.2	
2	MTBE	0.015	8.188	0.817	61.7	
3	TCE	0.911	1207	172	98.4	
4	Toluene	0.006	6.142	0.557	133.6	

Sample ID: E2PP2
Time:
Location:

#	Name	Conc	Area	Height	R.T.	Status

	(PPM)	(mVS)	(mV)	(S)
1 Vinyl Chloride	0.377	79	5.404	56.7
2 MTBE	0.003	1.735	0.18	61.3
3 TCE	0.594	787	125	98.1

Sample ID: E2PP8
Time:
Location:

# Name	Conc (PPM)	Area (mVS)	Height (mV)	R.T. (S)	Status
1 Vinyl Chloride	0.13	27.3	7.322	56.6	
2 MTBE	0.045	24.4	6.487	61.7	
3 TCE	0.755	1000	175	98	

Sample ID: E2Q66
Time:
Location:

# Name	Conc (PPM)	Area (mVS)	Height (mV)	R.T. (S)	Status
1 Vinyl Chloride	0.08	16.8	6.008	56.7	
2 MTBE	0.005	2.971	0.847	62.1	
3 TCE	0.125	166	31.1	98.3	

Sample ID: E2Q65
Time:
Location:

# Name	Conc (PPM)	Area (mVS)	Height (mV)	R.T. (S)	Status
1 Vinyl Chloride	0.154	32.4	7.405	56.7	
2 MTBE	0.046	25.1	7.421	61.7	
3 TCE	0.15	199	36.5	98.4	

Sample ID: E2Q63
Time:
Location:

Name	Conc (PPM)	Area (mVS)	Height (mV)	R.T. (S)	Status
1 Vinyl Chloride	0.045	9.509	4.749	56.3	

Sample ID: E2Q64
Time:
Location:

#	Name	Conc (PPM)	Area (mVS)	Height (mV)	R.T. (S)	Status
1	Vinyl Chloride	0.096	20	6.671	56.6	
2	MTBE	0.008	4.399	0.847	61.5	
3	TCE	0.114	151	29	98.3	

Sample ID: E2Q42
Time:
Location:

#	Name	Conc (PPM)	Area (mVS)	Height (mV)	R.T. (S)	Status
1	Vinyl Chloride	0.096	20.1	11.4	54.3	
2	TCE	0.245	325	58.3	98.1	

Sample ID: E2Q46
Time:
Location:

#	Name	Conc (PPM)	Area (mVS)	Height (mV)	R.T. (S)	Status
1	Vinyl Chloride	0.11	23	10.6	56.5	
2	MTBE	0.006	3.113	1.29	61.7	
3	TCE	0.18	239	43.6	98.3	

Sample ID: E2Q40
Time:
Location:

#	Name	Conc (PPM)	Area (mVS)	Height (mV)	R.T. (S)	Status
1	Vinyl Chloride	0.051	10.7	4.654	56.3	
2	TCE	0.071	94.5	18	98.1	

Sample ID: E2Q41
Time:
Location:

#	Name	Conc (PPM)	Area (mVS)	Height (mV)	R.T. (S)	Status
1	Vinyl Chloride	0.061	12.8	5.251	56.1	
2	TCE	0.341	451	81.9	98.1	
3	EBenzene+M&P Xylene	0.051	52.5	8.889	212.4	
4	Unknown		198	8.448	236.8	
5	Unknown		31.4	1.778	279.2	

Lane Street Sampling Results

Note: All numerical data is relative and was not corrected for headspace volume. Use only for general comparitive evaluation.

Day 4 **17-Apr-08**

Sample ID: E2Q01-2
Time:
Location:

#	Name	Conc (PPM)	Area (mVS)	Height (mV)	R.T. (S)	Status
1	Vinyl Chloride	0.563	118	25.4	57.1	
2	MTBE	0.899	486	46.1	62.6	
3	Unknown		9.646	0.908	74.3	
4	TCE	1.194	1583	218	98.3	
5	EBenzene+M&P Xylene	0.049	50.7	3.815	215	

Sample ID: E2PP2-2
Time:
Location:

#	Name	Conc (PPM)	Area (mVS)	Height (mV)	R.T. (S)	Status
1	Vinyl Chloride	1.103	231	41.3	54.4	
2	MTBE	0.271	146	11.6	62.9	
3	TCE	5.283	7001	1208	98.4	
4	EBenzene+M&P Xylene	0.028	28.5	1.709	215.4	

Sample ID: E2PP1-2
Time:
Location:

#	Name	Conc (PPM)	Area (mVS)	Height (mV)	R.T. (S)	Status
1	Vinyl Chloride	1.076	226	65.6	54.7	
2	MTBE	0.146	78.7	3.907	62.5	
3	TCE	2.024	2682	427	98.5	

Sample ID: E2PP8-2
Time:
Location:

#	Name	Conc (PPM)	Area (mVS)	Height (mV)	R.T. (S)	Status
1	Vinyl Chloride	0.003	0.54	1.091	55.1	
2	MTBE	0.239	129	21.7	62.9	
3	Unknown		28.4	0.947	74.5	

4 TCE	3.802	5039	802	98.5	
5 Toluene	0.007	7.777	1.64	133.7	
6 EBenzene+M&P Xylene	0.024	24.5	2.999	217.4	
7 Unknown		38.9	1.999	294.7	

Sample ID: E2Q63-2
Time:
Location:

# Name	Conc (PPM)	Area (mVS)	Height (mV)	R.T. (S)	Status
1 Unknown		1291	72.3	75.1	
2 TCE	0.173	229	13.4	98.8	
3 EBenzene+M&P Xylene	0.222	228	9.904	216.2	
4 Unknown		178	8.675	327.5	

Sample ID: E2Q83
Time:
Location:

# Name	Conc (PPM)	Area (mVS)	Height (mV)	R.T. (S)	Status
1 MTBE	0.59	319	35.5	62.9	
2 Unknown		240	2.354	76.3	
3 TCE	0.075	100	8.228	98.7	
4 Toluene	0.022	23.4	3.386	139.2	

Sample ID: E2Q84
Time:
Location:

# Name	Conc (PPM)	Area (mVS)	Height (mV)	R.T. (S)	Status
1 MTBE	0.059	31.7	9.702	62.6	
2 TCE	0.02	26.3	4.858	98.4	

Sample ID: E2Q85
Time:
Location:

# Name	Conc (PPM)	Area (mVS)	Height (mV)	R.T. (S)	Status
1 Vinyl Chloride	0.005	1.029	1.948	52.6	
2 MTBE	0.322	174	25.5	63.1	
3 Unknown		25.5	0.903	74.8	
4 TCE	0.012	15.5	3.109	98.9	
5 Toluene	0.024	26.4	3.859	135.1	

Sample ID: E2Q64-2
Time:
Location:

#	Name	Conc (PPM)	Area (mVS)	Height (mV)	R.T. (S)	Status
1	Unknown		114	26.6	57.6	
2	MTBE	0.398	215	30.9	62.6	
3	Unknown		98.2	0.95	75.2	
4	TCE	1.304	1729	295	98.4	

Sample ID: E2Q65-2
Time:
Location:

#	Name	Conc (PPM)	Area (mVS)	Height (mV)	R.T. (S)	Status
1	MTBE	0.585	316	35	62.9	
2	Unknown		97.7	1.328	75.5	
3	TCE	1.193	1581	272	98.7	
4	EBenzene+M&P Xylene	0.016	16.3	2.449	219.4	

Sample ID: E2Q66-2
Time:
Location:

#	Name	Conc (PPM)	Area (mVS)	Height (mV)	R.T. (S)	Status
1	Vinyl Chloride	0.541	113	27.9	54.8	
2	MTBE	0.155	83.8	5.959	62.5	
3	TCE	1.635	2167	334	98.5	
4	Toluene	0.01	10.4	2.511	134.7	

Sample ID: E2Q40
Time:
Location:

#	Name	Conc (PPM)	Area (mVS)	Height (mV)	R.T. (S)	Status
1	MTBE	0.214	116	26.2	62.8	
2	Unknown		216	30	67.5	
3	TCE	2.097	2780	434	98.4	
4	EBenzene+M&P Xylene	0.056	57.2	5.238	217.6	

Sample ID: E2Q41
Time:

Location:

#	Name	Conc (PPM)	Area (mVS)	Height (mV)	R.T. (S)	Status
1	Vinyl Chloride	0.44	92.3	36.4	54.5	
2	TCE	7.585	10052	1775	98.7	

Sample ID: E2Q42
Time:
Location:

#	Name	Conc (PPM)	Area (mVS)	Height (mV)	R.T. (S)	Status
1	Vinyl Chloride	1.539	323	62.1	54.1	
2	MTBE	0.034	18.4	2.462	62.4	
3	TCE	1.617	2143	341	98.4	
4	EBenzene+M&P Xylene	0.051	52.3	3.876	216.8	

Sample ID: E2Q48
Time:
Location:

#	Name	Conc (PPM)	Area (mVS)	Height (mV)	R.T. (S)	Status
1	MTBE	0.687	372	36.6	63.1	
2	Unknown		445	3.046	76.3	
3	TCE	0.338	448	47.2	98.8	
4	Toluene		0.618	0.572	134.5	

Sample ID: E2Q47
Time:
Location:

#	Name	Conc (PPM)	Area (mVS)	Height (mV)	R.T. (S)	Status
1	MTBE	0.104	56.3	13.7	62.7	
2	TCE	0.035	46.8	8.486	99.1	

Sample ID: E2Q86
Time:
Location:

#	Name	Conc (PPM)	Area (mVS)	Height (mV)	R.T. (S)	Status
1	MTBE	0.091	49.3	11.1	63.1	
2	Unknown		41.2	2.551	76.3	

3 TCE	0.153	203	36.6	98.7	
4 Toluene	0.015	16.2	1.929	135.1	

Sample ID: E2Q87
Time:
Location:

# Name	Conc (PPM)	Area (mVS)	Height (mV)	R.T. (S)	Status
1 TCE	0.174	230	38.8	98.8	

Sample ID: E2Q88
Time:
Location:

# Name	Conc (PPM)	Area (mVS)	Height (mV)	R.T. (S)	Status
1 Unknown		967	45.4	75.1	
2 TCE	15.1	20048	2400	98.7	

Sample ID: E2Q89
Time:
Location:

# Name	Conc (PPM)	Area (mVS)	Height (mV)	R.T. (S)	Status
1 MTBE	0.523	283	37.3	63.3	
2 Unknown		75.5	0.526	75.3	
3 TCE	15.8	20957	2400	98.8	

Sample ID: E2Q90
Time:
Location:

# Name	Conc (PPM)	Area (mVS)	Height (mV)	R.T. (S)	Status
1 Unknown		1176	58.4	76.9	
2 TCE	14.6	19344	2401	98.7	

Sample ID: E2Q60-2
Time:
Location:

# Name	Conc (PPM)	Area (mVS)	Height (mV)	R.T. (S)	Status

1 MTBE	0.055	30	8.918	62.9	
2 TCE	0.195	258	45.4	98.7	
3 Toluene	0.02	21.3	3.047	135.2	

Sample ID: E2Q61-2
Time:
Location:

# Name	Conc (PPM)	Area (mVS)	Height (mV)	R.T. (S)	Status
1 MTBE	0.084	45.2	10.1	63.1	
2 Unknown		45.8	2.037	76.7	
3 TCE	0.732	970	123	98.5	
4 Toluene	0.165	179	2.355	134.8	
5 EBenzene+M&P Xylene	0.021	21.6	1.391	218.6	

Sample ID: E2Q62-2
Time:
Location:

# Name	Conc (PPM)	Area (mVS)	Height (mV)	R.T. (S)	Status
1 Unknown		148	19.5	74.3	
2 TCE	1.126	1493	190	98.5	
3 Toluene	0.006	6.505	0.585	133.3	
4 Unknown		20.9	3.217	227.8	

Sample ID: E2Q92
Time:
Location:

# Name	Conc (PPM)	Area (mVS)	Height (mV)	R.T. (S)	Status
1 TCE	0.058	77.1	14.6	99.1	

Sample ID: E2Q93
Time:
Location:

Name	Conc (PPM)	Area (mVS)	Height (mV)	R.T. (S)	Status
1 MTBE	0.278	150	28.9	63.3	
2 TCE	1.849	2450	365	98.7	
3 PCE	0.474	744	73	156.2	

Sample ID: E2Q72

Time:
Location:

#	Name	Conc (PPM)	Area (mVS)	Height (mV)	R.T. (S)	Status
1	MTBE	0.267	144	26.8	63	
2	TCE	0.306	406	65.5	98.5	
3	PCE	0.032	50.7	5.463	156.6	

Sample ID:
Time:
Location:

Sample ID:
Time:
Location:

Sample ID:
Time:
Location:

Sample ID:
Time:
Location:

APPENDIX O

ESAT Sample Results

Site Name: Lane Street
TDF# 5-14-001
Date Issued: 4-22-08
Analysis: Volatiles

Author:James Burden
Charge# 03037.2.14.02.03.B5LH.000.001
Report Title:LV042208-1

NARRATIVE

One (1) soil sample and one hundred and fifteen (115) water samples were submitted to FASP (Field Analytical Support Program) for volatiles analysis. The samples were run without significant complications. The following seventy-seven (77) samples are included in this narrative, the remaining samples were residential wells that ESAT was directed not to analyze after sample receipt.

E2Q03	E2PS5	E2PT1	E2PS7
E2Q06	E2Q05	E2Q04	E2PX7
E2PX4	E2PS6	E2PT0	E2PX3
E2PX5	E2PYO	E2PX8	E2PQ3
E2Q07	E2Q23	E2Q10	E2PQ8
E2Q08	E2Q24	E2Q11	E2PZ8
E2Q09	E2Q25	E2Q12	E2QOO
E2PX6	E2Q26	E2PZ9	E2Q32
E2PY6	E2PY5	E2PY3	E2PY4
E2Q31	E2PZ6	E2PZ7	E2Q28
E2Q30	E2Q29	E2PZ4	E2PZ3
E2PZ5	E2PY2	E2PY1	E2PR0
E2PT6	E2PT8	E2PT7	E2Q01
E2Q60	E2Q61	E2Q62	E2Q63
E2Q64	E2Q65	E2Q66	E2Q83
E2Q84	E2Q85	E2Q86	E2Q87
E2Q88	E2Q89	E2Q90	E2Q40
E2Q41	E2Q42	E2Q46	E2PP1
E2PP2	E2PP8	E2PP9	E2PQ1
E2PQ9			

Volatiles Analysis

Sample Collection and Analysis

The samples were collected from April 14 through 17, 2008 and were analyzed on April 15 through 18, 2008 within the required hold times for the selected volatile analytes.

RECEIVED
APR 28 2008
DEPARTMENT OF
ENVIRONMENTAL MANAGEMENT
OFFICE OF LAND QUALITY

Reviewed By: _____ Date: 4/24/08

Site Name: Lane Street
TDF# 5-14-001
Date Issued: 4-22-08
Analysis: Volatiles

Author:James Burden
Charge# 03037.2.14.02.03.B5LH.000.001
Report Title:LV042208-1

Initial and Continuing Calibration

The initial calibration for volatiles was run on April 15, 2008 and all compounds met the calibration criteria of <30% RSD (relative standard deviation) with the following exceptions.

The compounds listed below were >30%RSD, but were run using a linear calibration curve with an R^2 value greater than 0.995. The coefficients are listed after the compound names. trans-1,3-Dichloropropene (0.998), 1,1,2-Trichloroethane (0.997), Dibromochloromethane (0.998), Chlorobenzene (0.998), Bromoform (0.998), 1,3-Dichlorobenzene (0.997) and 1,4-Dichlorobenzene (0.996). No flags will be used for these compounds as the linear curve was acceptable.

Methylene Chloride (75.5% RSD) and 1,2-Dichlorobenzene (58.5%) were greater than 30% RSD and will be flagged "J" for positive hits and "UJ" for non-detects.

The continuing calibration for volatiles was run on April 16, 2008 and all compounds met the calibration criteria of <35% D with the exception of Methylene Chloride (36.7%) and Carbon Tetrachloride (47.6%). These compounds will be flagged "J" for positive hits and "UJ" for non-detects in all associated samples.

The continuing calibration for volatiles was run on April 17, 2008 and all compounds met the calibration criteria of <35% D with the exception of Trichlorofluoromethane (59.1%) and Carbon Tetrachloride (56.0%). These compounds will be flagged "J" for positive hits and "UJ" for non-detects in all associated samples.

The continuing calibration for volatiles was run on April 18, 2008 and all compounds met the calibration criteria of <35% D with the exception of Trichlorofluoromethane (54.7%) and Carbon Tetrachloride (53.1%). These compounds will be flagged "J" for positive hits and "UJ" for non-detects in all associated samples.

Sample QC (Method Blanks, Matrix Spikes and Surrogates)

Method Blanks

Method blank MB 041508 was found to be free of all target analytes at the stated detection limit on the Form Is, with the exception of Methylene Chloride which was detected at 9ug/L. The reporting limit for Methylene Chloride will be raised to 10 ug/L for all samples in this batch due to this contamination.

Reviewed By: [signature] Date: 4/24/08

Site Name: Lane Street
TDF# 5-14-001
Date Issued: 4-22-08
Analysis: Volatiles

Author:James Burden
Charge# 03037.2.14.02.03.B5LH.000.001
Report Title:LV042208-1

Method blank MB 041608 was found to be free of all target analytes at the stated detection limit on the Form Is, with the exception of Methylene Chloride which was detected at 9ug/L. The reporting limit for Methylene Chloride will be raised to 10 ug/L for all samples in this batch due to this contamination.

Method blank MB 041708 was found to be free of all target analytes at the stated detection limit on the Form Is, with the exception of Methylene Chloride which was detected at 9ug/L. The reporting limit for Methylene Chloride will be raised to 10 ug/L for all samples in this batch due to this contamination.

Method blank MB 041808 was found to be free of all target analytes at the stated detection limit on the Form Is, with the exception of Methylene Chloride which was detected at 10 ug/L. The reporting limit for Methylene Chloride will be raised to 10 ug/L for all samples in this batch due to this contamination.

Matrix Spikes

For the analyses performed on April 15, 2008, sample E2PX3 was utilized as the matrix spike in this sample delivery group. The percent recoveries of all spiked compounds were within acceptance criteria of 65-135 %R (percent recovery) with the exception of Methylene Chloride (55.9%), Dibromochloromethane (135.1%) and Bromoform (138.2%). Hits for these compounds in the associated sample will be flagged "J" and non-detects will be flagged "UJ".

For the analyses performed on April 16, 2008, sample E2Q12 was utilized as the matrix spike in this sample delivery group. The percent recoveries of all spiked compounds were within acceptance criteria of 65-135 %R (percent recovery) with the exception of Dichlorodifluoromethane (136.1%), Bromomethane (135.5%), Trichlorofluoromethane (142.7%), Carbon Tetrachloride (148.3%), trans-1,3-Dichloropropene (142.4%), Dibromochloromethane (150.4%) and Bromoform (137.6%). Hits for these compounds in the associated sample will be flagged "J" and non-detects will be flagged "UJ".

For the analyses performed on April 17, 2008, Sample E2PY2 was utilized as the matrix spike in this sample delivery group. The percent recoveries of all spiked compounds were within acceptance criteria of 65-135 %R (percent recovery) with the exception of Dichlorodifluoromethane (145.8%), Methylene Chloride (141.6%), Carbon Tetrachloride (154.6%) and Dibromochloromethane (135.5%). Hits for these compounds in the associated sample will be flagged "J" and non-detects will be flagged "UJ".

Reviewed By: [signature] Date: 4/24/08

Site Name: Lane Street
TDF# 5-14-001
Date Issued: 4-22-08
Analysis: Volatiles

Author:James Burden
Charge# 03037.2.14.02.03.B5LH.000.001
Report Title:LV042208-1

For the analyses performed on April 18, 2008, Sample E2Q60 was utilized as the matrix spike in this sample delivery group. The percent recoveries of all spiked compounds were within acceptance criteria of 65-135 %R (percent recovery) with the exception of Dichlorodifluoromethane (140.1%), Vinyl Chloride (144.1%) and Carbon Tetrachloride (146.2%). Hits for these compounds in the associated sample will be flagged "J" and non-detects will be flagged "UJ".

Surrogates

For the analyses performed on April 15, 2008 all surrogate recoveries were within the acceptance limits of 70-130 %R.

For the analyses performed on April 16, 2008 all surrogate recoveries were within the acceptance limits of 70-130 %R, with the exception of 1,2-Dichloroethane-d4 in the following samples: MB041608 (141%), E2Q26 (132%), E2PX8 (142%), E2Q10 (160%), E2Q11 (140%), E2Q12 (141%), E2PQ3 (144%), E2PQ8 (143%), E2PZ8 (152%), E2QOO (138%), E2PZ9 (142%) and E2Q32 (141%). As only one surrogate is outside of the acceptance limits in these samples, no flags will result for these outliers. Sample E2Q12-MS had two surrogates outside acceptance criteria, Dibromofluoromethane (133%) and 1,2-Dichloroethane-d4 (157%). Therefore all hits in this sample will be qualified "J", as the sample is the matrix spike and there are no non-detects.

For the analyses performed on April 17, 2008, all surrogate recoveries were within the acceptance limits of 70-130 %R, with the exception of 1,2-Dichloroethane-d4 in the following samples: MB041708 (136%), E2PZ6 (147%), E2Q29 (147%), E2PZ4 (145%), E2PY2 (139%), E2PY1 (143%), E2PR0 (137%), E2PT6 (148%), E2PT7 (150%) and E2Q01 (143%). As only one surrogate is outside of the acceptance limits in these samples, no flags will result for these outliers. Sample E2PT8 had two surrogates outside acceptance criteria, Dibromofluoromethane (134%) and 1,2-Dichloroethane-d4 (152%). Therefore all hits in this sample will be qualified "J", and non-detects will be flagged "UJ".

For the analyses performed on April 18, 2008, all surrogate recoveries were within the acceptance limits of 70-130 %R, with the exception of the following: The 1,2-Dichloroethane-d4 surrogate only was high in samples: E2Q60 (132%), E2Q60-MS (161%), E2Q65 (152%), E2Q66 (138%), E2Q84 (157%), E2Q85 (147%), E2Q41 (154%), E2Q42 (157%), E2Q46 (172%), E2PP1 (147%), E2PP2 (148%), E2Q89 (140%) and E2PP9 (153%). As only one surrogate is outside of the acceptance limits in these samples, no flags will result for these outliers. The following samples had two surrogates outside acceptance criteria, Dibromofluoromethane and 1,2-Dichloroethane-d4: E2Q63 (131%, 161%), E2Q83 (134%,164%), E2Q86 (134%, 158%), E2Q87 (132%, 156%), E2Q88 (131%, 157%), E2Q90 (136%, 165%), E2Q40 (141%, 162%),

Reviewed By: [signature] Date: 4/24/08

Site Name: Lane Street
TDF# 5-14-001
Date Issued: 4-22-08
Analysis: Volatiles

Author:James Burden
Charge# 03037.2.14.02.03.B5LH.000.001
Report Title:LV042208-1

E2PP8 (134%, 163%) and E2PQ1 (130%, 155%). Therefore all hits in these samples will be qualified "J" and non-detects will be qualified "UJ".

Internal Standards

Internal standards are required to be 50-200% of the CCAL values to be considered quantitative.

For the analyses performed on April 15, 2008, all internal standards were within this range for all samples.

For the analyses performed on April 16, 2008, all internal standards were within this range for all samples, with the exception of sample E2PZ8 which had IS#1 (Fluorobenzene) at 48.7% of the level in the continuing calibration. Therefore this sample is qualified "J" for positive hits and "UJ" for non-detects for all compounds associated with this internal standard.

For the analyses performed on April 17, 2008, all internal standards were within this range for all samples, with the exception of sample E2PT6 which had Fluorobenzene at 42.2% Rec and sample E2Q01 which had Fluorobenzene at 49.2% Rec. Therefore this sample is qualified "J" for positive hits and "UJ" for non-detects for all compounds associated with this internal standard. Sample E2PZ6 was low for all three IS Fluorobenzene (44.7%), Chlorobenzene-d5 (49.3%) and 1,2-Dichlorobenzene-d4 (46.9%), this sample will be flagged "J" for all positive hits and "UJ" for non-detects.

For the analyses performed on April 18, 2008, internal standards are required to be 50-200% of the CCAL values to be considered quantitative. All internal standards were within this range for all samples, with the exception of sample E2Q60 which had 1,2-Dichlorobenzene-d4 at 46.4% Rec. Therefore this sample is qualified "J" for positive hits and "UJ" for non-detects for the only compound associated with this internal standard.

Reviewed By: _____ Date: 4/24/08

The mobile lab was only scheduled to run ground water samples. The lab received, analyzed and reported the following residential well samples at ground water detection limits

E2PS7	E2PS6	E2PS5	E2PT0
E2PT1	E2PX7	E2PR0	

The samplers did not identify those samples as residential well samples, prioritized them for analysis. Since the ground water limits are one order of magnitude higher than Drinking Water limits, the mobile lab could be reporting false negatives for all compounds between the Drinking Water detection limit of 1 ug/L and the ground Water detection limit of 10 ug/L.

4A

VOLATILE METHOD BLANK SUMMARY

EPA SAMPLE NO.

MB 041508

Lab Name: FASP STEP VAN Contract: ESAT 5

Lab Code: VOA Case No.: LANE ST SAS No.: SDG No.:

Lab File ID: F04150807.D Lab Sample ID: MB 041508 rr

Date Analyzed: 4/15/2008 Time Analyzed: 10:08

GC Column: 75 M VO ID: 0.53 (mm) Heated Purge: (Y/N) N

Instrument ID: GC/MS#7

THIS METHOD BLANK APPLIES TO THE FOLLOWING SAMPLES, MS AND MSD:

	EPA SAMPLE NO.	LAB SAMPLE ID	LAB FILE ID	TIME ANALYZED
01	E2QO3	L014 E2Q03	F04150808.D	10:46
02	E2PS5	L007 E2PS5	F04150810.D	11:50
03	E2PT1	L033 E2PT1	F04150812.D	12:59
04	E2PS7	L005 E2PS7	F04150813.D	13:35
05	E2Q06	L012 E2Q06	F04150814.D	14:15
06	E2Q05	L011 E2Q05	F04150815.D	14:50
07	E2Q04	L013 E2Q04	F04150816.D	15:25
08	E2PX7	L038 E2PX7	F04150817.D	15:59
09	E2PX4	L017 E2PX4	F04150818.D	16:35
10	E2PS6	L006 E2PS6	F04150819.D	17:10
11	E2PT0	L022 E2PT0	F04150820.D	17:44
12	E2PX3	L010 E2PX3	F04150821.D	18:19
13	E2PX3 MS	L010 E2PX3-MS	F04150822.D	18:53

COMMENTS:

Evaluate Continuing Calibration Report

Data Path : C:\FASP\data\041508\
Data File : F04150822.D
Acq On : 15 Apr 2008 18:53
Operator : FASP
Sample : L010 E2PX3-MS
Misc : 5 ML 250 NG MS
ALS Vial : 22 Sample Multiplier: 1

Quant Time: Apr 16 06:26:31 2008
Quant Method : C:\FASP\METHODS\LANE0415.M
Quant Title : 624VOC (CLP) 5-Point Calibration
QLast Update : Tue Apr 15 09:53:10 2008
Response via : Initial Calibration

Min. RRF : 0.000 Min. Rel. Area : 1% Max. R.T. Dev 0.50min
Max. RRF Dev : 35% Max. Rel. Area : 300%

		Compound	Amount	Calc.	%Dev	Area%	Dev(min)
1	I	FLUOROBENZENE	50.000	50.000	0.0	63	0.00
2	T	Dichlorodifluoromethane	250.000	254.143	-1.7	66	-0.11
3	T	Chloromethane	250.000	193.057	22.8	56	-0.11
4	T	Vinyl chloride	250.000	222.106	11.2	58	-0.09
5	T	Bromomethane	250.000	216.081	13.6	58	-0.10
6	T	Chloroethane	250.000	215.718	13.7	58	-0.10
7	T	Trichlorofluoromethane	250.000	270.111	-8.0	79	-0.11
8	M	1,1-Dichloroethene	250.000	231.664	7.3	65	-0.09
9	M	Methylene chloride	250.000	139.704	44.1#	60	-0.07
1[illegible]		trans-1,2-Dichloroethene	250.000	223.395	10.6	65	-0.09
[illegible]	M	1,1-Dichloroethane	250.000	248.476	0.6	70	-0.05
12	M	cis-1,2-Dichloroethene	250.000	227.626	8.9	64	-0.04
13	S	DIBROMOFLUOROMETHANE	50.000	55.948	-11.9	70	-0.02
14	M	Chloroform	250.000	260.406	-4.2	72	-0.04
15	M	1,2-Dichloroethane	250.000	269.346	-7.7	86	-0.03
16	S	1,2-DICHLOROETHANE-d4	50.000	60.927	-21.9	82	-0.05
17	M	1,1,1-Trichloroethane	250.000	290.461	-16.2	70	-0.02
18	M	Carbon tetrachloride	250.000	332.598	-33.0	77	-0.02
19	M	Trichloroethene	250.000	265.563	-6.2	72	0.00
20	M	1,2-Dichloropropane	250.000	225.893	9.6	66	0.00
21	M	Bromodichloromethane	250.000	295.504	-18.2	81	0.00
22	M	cis-1,3-Dichloropropene	250.000	254.702	-1.9	77	0.00
23	M	trans-1,3-Dichloropropene	250.000	330.405	-32.2	93	0.00
24	M	1,1,2-Trichloroethane	250.000	296.840	-18.7	84	0.00
25	S	TOLUENE-D8	50.000	47.353	5.3	64	0.00
26	M	Dibromochloromethane	250.000	337.855	-35.1#	93	0.01
27	M	Tetrachloroethene	250.000	237.627	4.9	70	0.02
28	I	CHLOROBENZENE-D5	50.000	50.000	0.0	65	0.02
29	M	1,1,1,2-Tetrachloroethane	250.000	257.116	-2.8	72	0.01
30	M	Chlorobenzene	250.000	257.933	-3.2	71	0.03
31	M	Bromoform	250.000	345.514	-38.2#	100	0.02
32	S	p-BROMOFLUOROBENZENE	50.000	53.146	-6.3	72	0.02
33	M	1,3-Dichlorobenzene	250.000	252.423	-1.0	71	0.02
34	[illegible]	1,4-Dichlorobenzene	250.000	262.539	-5.0	75	0.02
3[illegible]	I	1,2-DICHLOROBENZENE-D4	50.000	50.000	0.0	74	0.02
36	M	1,2-Dichlorobenzene	250.000	189.162	24.3	77	0.02

1A

VOLATILE ORGANICS ANALYSIS DATA SHEET

EPA SAMPLE NO.

MB 041508

Lab Name: FASP STEP VAN Contract: ESAT 5

Lab Code: VOA Case No.: LANE ST SAS No.: SDG No.:

Matrix: (soil/water) WATER Lab Sample ID: MB 041508 rr

Sample wt/vol: 5.0 (g/ml) ML Lab File ID: F04150807.D

Level: (low/med) LOW Date Received: 4/14/2008

% Moisture: not dec. Date Analyzed: 4/15/2008

GC Column: 75 M VO ID: 0.53 (mm) Dilution Factor: 1.0

Soil Extract Volume: (uL) Soil Aliquot Volume: (uL)

CONCENTRATION UNITS:

CAS NO.	COMPOUND	(ug/L or ug/Kg) UG/L	Q
	Dichlorodifluoromethane	5	U
74-87-3	Chloromethane	5	U
75-01-4	Vinyl chloride	5	U
74-83-9	Bromomethane	5	U
75-00-3	Chloroethane	5	U
67-64-1	Trichlorofluoromethane	5	U
75-35-4	1,1-Dichloroethene	5	U
75-09-2	Methylene chloride	9	J
75-34-3	trans-1,2-Dicholoethene	5	U
75-34-3	1,1-Dichloroethane	5	U
156-59-2	cis-1,2-Dichloroethene	5	U
67-66-3	Chloroform	5	U
107-06-2	1,2-Dichloroethane	5	U
71-55-6	1,1,1-Trichloroethane	5	U
56-23-5	Carbon tetrachloride	5	U
79-01-6	Trichloroethene	5	U
78-87-5	1,2-Dichloropropane	5	U
75-27-4	Bromodichloromethane	5	U
10061-01-5	cis-1,3-Dichloropropene	5	U
10061-01-5	trans-1,3-Dichloropropene	5	U
79-00-5	1,1,2-Trichloroethane	5	U
124-48-1	Dibromochloromethane	5	U
127-18-4	Tetrachloroethene	5	U
630-20-6	1,1,1,2-Tetrachloroethane	5	U
108-90-7	Chlorobenzene	5	U
75-25-2	Bromoform	5	U
541-73-1	1,3-Dichlorobenzene	5	U
106-46-7	1,4-Dichlorobenzene	5	U
95-50-1	1,2-Dichlorobenzene	5	U J

<10 ug/Kg/L

1A

VOLATILE ORGANICS ANALYSIS DATA SHEET

EPA SAMPLE NO.

E2QO3

Lab Name: FASP STEP VAN Contract: ESAT 5

Lab Code: VOA Case No.: LANE ST SAS No.: SDG No.:

Matrix: (soil/water) SOIL Lab Sample ID: L014 e2q03

Sample wt/vol: 2.8 (g/ml) G Lab File ID: F04150808.D

Level: (low/med) LOW Date Received: 4/14/2008

% Moisture: not dec. 0 Date Analyzed: 4/15/2008

GC Column: 75 M VO ID: 0.53 (mm) Dilution Factor: 1.0

Soil Extract Volume: (uL) Soil Aliquot Volume: (uL)

CAS NO.	COMPOUND	CONCENTRATION UNITS: (ug/L or ug/Kg) UG/KG	Q
	Dichlorodifluoromethane	9	U
74-87-3	Chloromethane	9	U
75-01-4	Vinyl chloride	9	U
74-83-9	Bromomethane	9	U
75-00-3	Chloroethane	9	U
67-64-1	Trichlorofluoromethane	9	U
75-35-4	1,1-Dichloroethene	9	U
75-09-2	Methylene chloride	14	JB <20ug/Kg
75-34-3	trans-1,2-Dicholoethene	9	U
75-34-3	1,1-Dichloroethane	9	U
156-59-2	cis-1,2-Dichloroethene	9	U
67-66-3	Chloroform	9	U
107-06-2	1,2-Dichloroethane	9	U
71-55-6	1,1,1-Trichloroethane	9	U
56-23-5	Carbon tetrachloride	9	U
79-01-6	Trichloroethene	9	U
78-87-5	1,2-Dichloropropane	9	U
75-27-4	Bromodichloromethane	9	U
10061-01-5	cis-1,3-Dichloropropene	9	U
10061-01-5	trans-1,3-Dichloropropene	9	U
79-00-5	1,1,2-Trichloroethane	9	U
124-48-1	Dibromochloromethane	9	U
127-18-4	Tetrachloroethene	9	U
630-20-6	1,1,1,2-Tetrachloroethane	9	U
108-90-7	Chlorobenzene	9	U
75-25-2	Bromoform	9	U
541-73-1	1,3-Dichlorobenzene	9	U
106-46-7	1,4-Dichlorobenzene	9	U
95-50-1	1,2-Dichlorobenzene	9	U J

1A

VOLATILE ORGANICS ANALYSIS DATA SHEET

EPA SAMPLE NO.

E2PS5

Lab Name: FASP STEP VAN Contract: ESAT 5

Lab Code: VOA Case No.: LANE ST SAS No.: SDG No.:

Matrix: (soil/water) WATER Lab Sample ID: L007 E2PS5

Sample wt/vol: 5.0 (g/ml) ML Lab File ID: F04150810.D

Level: (low/med) LOW Date Received: 4/14/2008

% Moisture: not dec. Date Analyzed: 4/15/2008

GC Column: 75 M VO ID: 0.53 (mm) Dilution Factor: 1.0

Soil Extract Volume: (uL) Soil Aliquot Volume: (uL)

CONCENTRATION UNITS:

CAS NO.	COMPOUND	(ug/L or ug/Kg) UG/L	Q
	Dichlorodifluoromethane	5	U
74-87-3	Chloromethane	5	U
75-01-4	Vinyl chloride	5	U
74-83-9	Bromomethane	5	U
75-00-3	Chloroethane	5	U
67-64-1	Trichlorofluoromethane	5	U
75-35-4	1,1-Dichloroethene	5	U
75-09-2	Methylene chloride	5	JB <10ug/L
75-34-3	trans-1,2-Dicholoethene	5	U
75-34-3	1,1-Dichloroethane	8	
156-59-2	cis-1,2-Dichloroethene	5	U
67-66-3	Chloroform	5	U
107-06-2	1,2-Dichloroethane	5	U
71-55-6	1,1,1-Trichloroethane	3	J
56-23-5	Carbon tetrachloride	5	U
79-01-6	Trichloroethene	85	
78-87-5	1,2-Dichloropropane	5	U
75-27-4	Bromodichloromethane	5	U
10061-01-5	cis-1,3-Dichloropropene	5	U
10061-01-5	trans-1,3-Dichloropropene	5	U
79-00-5	1,1,2-Trichloroethane	5	U
124-48-1	Dibromochloromethane	5	U
127-18-4	Tetrachloroethene	5	U
630-20-6	1,1,1,2-Tetrachloroethane	5	U
108-90-7	Chlorobenzene	5	U
75-25-2	Bromoform	5	U
541-73-1	1,3-Dichlorobenzene	5	U
106-46-7	1,4-Dichlorobenzene	5	U
95-50-1	1,2-Dichlorobenzene	5	U J

1A

VOLATILE ORGANICS ANALYSIS DATA SHEET

EPA SAMPLE NO.

E2PT1

Lab Name: FASP STEP VAN Contract: ESAT 5

Lab Code: VOA Case No.: LANE ST SAS No.: SDG No.:

Matrix: (soil/water) WATER Lab Sample ID: L033 E2PT1

Sample wt/vol: 5.0 (g/ml) ML Lab File ID: F04150812.D

Level: (low/med) LOW Date Received: 4/14/2008

% Moisture: not dec. Date Analyzed: 4/15/2008

GC Column: 75 M VO ID: 0.53 (mm) Dilution Factor: 1.0

Soil Extract Volume: (uL) Soil Aliquot Volume: (uL)

CONCENTRATION UNITS:

CAS NO.	COMPOUND	(ug/L or ug/Kg) UG/L	Q
	Dichlorodifluoromethane	5	U
74-87-3	Chloromethane	5	U
75-01-4	Vinyl chloride	5	U
74-83-9	Bromomethane	5	U
75-00-3	Chloroethane	5	U
67-64-1	Trichlorofluoromethane	5	U
75-35-4	1,1-Dichloroethene	5	U
75-09-2	Methylene chloride	4	JB
75-34-3	trans-1,2-Dicholoethene	5	U
75-34-3	1,1-Dichloroethane	4	J
156-59-2	cis-1,2-Dichloroethene	5	U
67-66-3	Chloroform	5	U
107-06-2	1,2-Dichloroethane	5	U
71-55-6	1,1,1-Trichloroethane	5	U
56-23-5	Carbon tetrachloride	5	U
79-01-6	Trichloroethene	18	
78-87-5	1,2-Dichloropropane	5	U
75-27-4	Bromodichloromethane	5	U
10061-01-5	cis-1,3-Dichloropropene	5	U
10061-01-5	trans-1,3-Dichloropropene	5	U
79-00-5	1,1,2-Trichloroethane	5	U
124-48-1	Dibromochloromethane	5	U
127-18-4	Tetrachloroethene	5	U
630-20-6	1,1,1,2-Tetrachloroethane	5	U
108-90-7	Chlorobenzene	5	U
75-25-2	Bromoform	5	U
541-73-1	1,3-Dichlorobenzene	5	U
106-46-7	1,4-Dichlorobenzene	5	U
95-50-1	1,2-Dichlorobenzene	5	UJ

<10 ug/kg L
4-15 08 B
n

320

1A

VOLATILE ORGANICS ANALYSIS DATA SHEET

EPA SAMPLE NO.

E2PS7

Lab Name: FASP STEP VAN Contract: ESAT 5

Lab Code: VOA Case No.: LANE ST SAS No.: SDG No.:

Matrix: (soil/water) WATER Lab Sample ID: L005 E2PS7

Sample wt/vol: 5.0 (g/ml) ML Lab File ID: F04150813.D

Level: (low/med) LOW Date Received: 4/14/2008

% Moisture: not dec. Date Analyzed: 4/15/2008

GC Column: 75 M VO ID: 0.53 (mm) Dilution Factor: 1.0

Soil Extract Volume: (uL) Soil Aliquot Volume: (uL)

CONCENTRATION UNITS:

CAS NO.	COMPOUND	(ug/L or ug/Kg) UG/L	Q	
	Dichlorodifluoromethane	5	U	
74-87-3	Chloromethane	5	U	
75-01-4	Vinyl chloride	5	U	
74-83-9	Bromomethane	5	U	
75-00-3	Chloroethane	5	U	
67-64-1	Trichlorofluoromethane	5	U	
75-35-4	1,1-Dichloroethene	5	U	
75-09-2	Methylene chloride	5	JB	Lions/L
75-34-3	trans-1,2-Dicholoethene	5	U	
75-34-3	1,1-Dichloroethane	4	J	
156-59-2	cis-1,2-Dichloroethene	5	U	
67-66-3	Chloroform	5	U	
107-06-2	1,2-Dichloroethane	5	U	
71-55-6	1,1,1-Trichloroethane	18		
56-23-5	Carbon tetrachloride	5	U	
79-01-6	Trichloroethene	8		
78-87-5	1,2-Dichloropropane	5	U	
75-27-4	Bromodichloromethane	5	U	
10061-01-5	cis-1,3-Dichloropropene	5	U	
10061-01-5	trans-1,3-Dichloropropene	5	U	
79-00-5	1,1,2-Trichloroethane	5	U	
124-48-1	Dibromochloromethane	5	U	
127-18-4	Tetrachloroethene	5	U	
630-20-6	1,1,1,2-Tetrachloroethane	5	U	
108-90-7	Chlorobenzene	5	U	
75-25-2	Bromoform	5	U	
541-73-1	1,3-Dichlorobenzene	5	U	
106-46-7	1,4-Dichlorobenzene	5	U	
95-50-1	1,2-Dichlorobenzene	5	UJ	

1A

VOLATILE ORGANICS ANALYSIS DATA SHEET

EPA SAMPLE NO.

E2Q06

Lab Name: FASP STEP VAN Contract: ESAT 5

Lab Code: VOA Case No.: LANE ST SAS No.: SDG No.:

Matrix: (soil/water) WATER Lab Sample ID: L012 E2Q06

Sample wt/vol: 5.0 (g/ml) ML Lab File ID: F04150814.D

Level: (low/med) LOW Date Received: 4/14/2008

% Moisture: not dec. Date Analyzed: 4/15/2008

GC Column: 75 M VO ID: 0.53 (mm) Dilution Factor: 1.0

Soil Extract Volume: (uL) Soil Aliquot Volume: (uL)

CONCENTRATION UNITS:

CAS NO.	COMPOUND	(ug/L or ug/Kg) UG/L	Q
	Dichlorodifluoromethane	5	U
74-87-3	Chloromethane	5	U
75-01-4	Vinyl chloride	5	U
74-83-9	Bromomethane	5	U
75-00-3	Chloroethane	5	U
67-64-1	Trichlorofluoromethane	5	U
75-35-4	1,1-Dichloroethene	5	U
75-09-2	Methylene chloride	4	JB <10 ug/L
75-34-3	trans-1,2-Dicholoethene	5	U
75-34-3	1,1-Dichloroethane	5	U
156-59-2	cis-1,2-Dichloroethene	5	U
67-66-3	Chloroform	5	U
107-06-2	1,2-Dichloroethane	5	U
71-55-6	1,1,1-Trichloroethane	5	U
56-23-5	Carbon tetrachloride	5	U
79-01-6	Trichloroethene	5	U
78-87-5	1,2-Dichloropropane	5	U
75-27-4	Bromodichloromethane	5	U
10061-01-5	cis-1,3-Dichloropropene	5	U
10061-01-5	trans-1,3-Dichloropropene	5	U
79-00-5	1,1,2-Trichloroethane	5	U
124-48-1	Dibromochloromethane	5	U
127-18-4	Tetrachloroethene	5	U
630-20-6	1,1,1,2-Tetrachloroethane	5	U
108-90-7	Chlorobenzene	5	U
75-25-2	Bromoform	5	U
541-73-1	1,3-Dichlorobenzene	5	U
106-46-7	1,4-Dichlorobenzene	5	U
95-50-1	1,2-Dichlorobenzene	5	UJ

1A

VOLATILE ORGANICS ANALYSIS DATA SHEET

EPA SAMPLE NO.

E2Q05

Lab Name: FASP STEP VAN Contract: ESAT 5

Lab Code: VOA Case No.: LANE ST SAS No.: SDG No.:

Matrix: (soil/water) WATER Lab Sample ID: L011 E2Q05

Sample wt/vol: 5.0 (g/ml) ML Lab File ID: F04150815.D

Level: (low/med) LOW Date Received: 4/14/2008

% Moisture: not dec. Date Analyzed: 4/15/2008

GC Column: 75 M VO ID: 0.53 (mm) Dilution Factor: 1.0

Soil Extract Volume: (uL) Soil Aliquot Volume: (uL)

CONCENTRATION UNITS:

CAS NO.	COMPOUND (ug/L or ug/Kg)	UG/L	Q
	Dichlorodifluoromethane	5	U
74-87-3	Chloromethane	5	U
75-01-4	Vinyl chloride	5	U
74-83-9	Bromomethane	5	U
75-00-3	Chloroethane	5	U
67-64-1	Trichlorofluoromethane	5	U
75-35-4	1,1-Dichloroethene	5	U
75-09-2	Methylene chloride	5	JB <10 ug/L
75-34-3	trans-1,2-Dicholoethene	5	U
75-34-3	1,1-Dichloroethane	5	U
156-59-2	cis-1,2-Dichloroethene	5	U
67-66-3	Chloroform	5	U
107-06-2	1,2-Dichloroethane	5	U
71-55-6	1,1,1-Trichloroethane	5	U
56-23-5	Carbon tetrachloride	5	U
79-01-6	Trichloroethene	5	U
78-87-5	1,2-Dichloropropane	5	U
75-27-4	Bromodichloromethane	5	U
10061-01-5	cis-1,3-Dichloropropene	5	U
10061-01-5	trans-1,3-Dichloropropene	5	U
79-00-5	1,1,2-Trichloroethane	5	U
124-48-1	Dibromochloromethane	5	U
127-18-4	Tetrachloroethene	5	U
630-20-6	1,1,1,2-Tetrachloroethane	5	U
108-90-7	Chlorobenzene	5	U
75-25-2	Bromoform	5	U
541-73-1	1,3-Dichlorobenzene	5	U
106-46-7	1,4-Dichlorobenzene	5	U
95-50-1	1,2-Dichlorobenzene	5	U J

1A

VOLATILE ORGANICS ANALYSIS DATA SHEET

EPA SAMPLE NO.

E2Q04

Lab Name: FASP STEP VAN Contract: ESAT 5

Lab Code: VOA Case No.: LANE ST SAS No.: SDG No.:

Matrix: (soil/water) WATER Lab Sample ID: L013 E2Q04

Sample wt/vol: 5.0 (g/ml) ML Lab File ID: F04150816.D

Level: (low/med) LOW Date Received: 4/14/2008

% Moisture: not dec. Date Analyzed: 4/15/2008

GC Column: 75 M VO ID: 0.53 (mm) Dilution Factor: 1.0

Soil Extract Volume: (uL) Soil Aliquot Volume: (uL)

CONCENTRATION UNITS:

CAS NO.	COMPOUND (ug/L or ug/Kg) UG/L		Q
	Dichlorodifluoromethane	5	U
74-87-3	Chloromethane	5	U
75-01-4	Vinyl chloride	5	U
74-83-9	Bromomethane	5	U
75-00-3	Chloroethane	5	U
67-64-1	Trichlorofluoromethane	5	U
75-35-4	1,1-Dichloroethene	5	U
75-09-2	Methylene chloride	5	JB <10 ug/L
75-34-3	trans-1,2-Dicholoethene	5	U
75-34-3	1,1-Dichloroethane	5	U
156-59-2	cis-1,2-Dichloroethene	5	U
67-66-3	Chloroform	5	U
107-06-2	1,2-Dichloroethane	5	U
71-55-6	1,1,1-Trichloroethane	5	U
56-23-5	Carbon tetrachloride	5	U
79-01-6	Trichloroethene	5	U
78-87-5	1,2-Dichloropropane	5	U
75-27-4	Bromodichloromethane	5	U
10061-01-5	cis-1,3-Dichloropropene	5	U
10061-01-5	trans-1,3-Dichloropropene	5	U
79-00-5	1,1,2-Trichloroethane	5	U
124-48-1	Dibromochloromethane	5	U
127-18-4	Tetrachloroethene	5	U
630-20-6	1,1,1,2-Tetrachloroethane	5	U
108-90-7	Chlorobenzene	5	U
75-25-2	Bromoform	5	U
541-73-1	1,3-Dichlorobenzene	5	U
106-46-7	1,4-Dichlorobenzene	5	U
95-50-1	1,2-Dichlorobenzene	5	U J

1A

VOLATILE ORGANICS ANALYSIS DATA SHEET

EPA SAMPLE NO.

E2PX7

Lab Name: FASP STEP VAN Contract: ESAT 5

Lab Code: VOA Case No.: LANE ST SAS No.: SDG No.:

Matrix: (soil/water) WATER Lab Sample ID: L038 E2PX7

Sample wt/vol: 5.0 (g/ml) ML Lab File ID: F04150817.D

Level: (low/med) LOW Date Received: 4/14/2008

% Moisture: not dec. Date Analyzed: 4/15/2008

GC Column: 75 M VO ID: 0.53 (mm) Dilution Factor: 1.0

Soil Extract Volume: (uL) Soil Aliquot Volume: (uL)

CONCENTRATION UNITS:

CAS NO.	COMPOUND	(ug/L or ug/Kg) UG/L	Q
	Dichlorodifluoromethane	5	U
74-87-3	Chloromethane	5	U
75-01-4	Vinyl chloride	5	U
74-83-9	Bromomethane	5	U
75-00-3	Chloroethane	5	U
67-64-1	Trichlorofluoromethane	5	U
75-35-4	1,1-Dichloroethene	5	U
75-09-2	Methylene chloride	10	U J
75-34-3	trans-1,2-Dicholoethene	5	U
75-34-3	1,1-Dichloroethane	5	U
156-59-2	cis-1,2-Dichloroethene	5	U
67-66-3	Chloroform	5	U
107-06-2	1,2-Dichloroethane	5	U
71-55-6	1,1,1-Trichloroethane	5	
56-23-5	Carbon tetrachloride	5	U
79-01-6	Trichloroethene	300	E
78-87-5	1,2-Dichloropropane	5	U
75-27-4	Bromodichloromethane	4	J
10061-01-5	cis-1,3-Dichloropropene	5	U
10061-01-5	trans-1,3-Dichloropropene	5	U
79-00-5	1,1,2-Trichloroethane	5	U
124-48-1	Dibromochloromethane	5	U
127-18-4	Tetrachloroethene	5	U
630-20-6	1,1,1,2-Tetrachloroethane	5	U
108-90-7	Chlorobenzene	5	U
75-25-2	Bromoform	5	U
541-73-1	1,3-Dichlorobenzene	5	U
106-46-7	1,4-Dichlorobenzene	5	U
95-50-1	1,2-Dichlorobenzene	5	U J

1A

VOLATILE ORGANICS ANALYSIS DATA SHEET

EPA SAMPLE NO.

E2PX4

Lab Name: FASP STEP VAN Contract: ESAT 5

Lab Code: VOA Case No.: LANE ST SAS No.: SDG No.:

Matrix: (soil/water) WATER Lab Sample ID: L017 E2PX4

Sample wt/vol: 5.0 (g/ml) ML Lab File ID: F04150818.D

Level: (low/med) LOW Date Received: 4/14/2008

% Moisture: not dec. Date Analyzed: 4/15/2008

GC Column: 75 M VO ID: 0.53 (mm) Dilution Factor: 1.0

Soil Extract Volume: (uL) Soil Aliquot Volume: (uL)

CONCENTRATION UNITS:

CAS NO.	COMPOUND	(ug/L or ug/Kg) UG/L	Q
	Dichlorodifluoromethane	5	U
74-87-3	Chloromethane	5	U
75-01-4	Vinyl chloride	5	U
74-83-9	Bromomethane	5	U
75-00-3	Chloroethane	5	U
67-64-1	Trichlorofluoromethane	5	U
75-35-4	1,1-Dichloroethene	5	U
75-09-2	Methylene chloride	5	JB
75-34-3	trans-1,2-Dicholoethene	5	U
75-34-3	1,1-Dichloroethane	5	U
156-59-2	cis-1,2-Dichloroethene	5	U
67-66-3	Chloroform	5	U
107-06-2	1,2-Dichloroethane	5	U
71-55-6	1,1,1-Trichloroethane	5	U
56-23-5	Carbon tetrachloride	5	U
79-01-6	Trichloroethene	4	J
78-87-5	1,2-Dichloropropane	5	U
75-27-4	Bromodichloromethane	5	U
10061-01-5	cis-1,3-Dichloropropene	5	U
10061-01-5	trans-1,3-Dichloropropene	5	U
79-00-5	1,1,2-Trichloroethane	5	U
124-48-1	Dibromochloromethane	5	U
127-18-4	Tetrachloroethene	5	U
630-20-6	1,1,1,2-Tetrachloroethane	5	U
108-90-7	Chlorobenzene	5	U
75-25-2	Bromoform	5	U
541-73-1	1,3-Dichlorobenzene	5	U
106-46-7	1,4-Dichlorobenzene	5	U
95-50-1	1,2-Dichlorobenzene	5	UJ

1A

EPA SAMPLE NO.

VOLATILE ORGANICS ANALYSIS DATA SHEET

E2PS6

Lab Name: FASP STEP VAN Contract: ESAT 5

Lab Code: VOA Case No.: LANE ST SAS No.: SDG No.:

Matrix: (soil/water) WATER Lab Sample ID: L006 E2PS6

Sample wt/vol: 5.0 (g/ml) ML Lab File ID: F04150819.D

Level: (low/med) LOW Date Received: 4/14/2008

% Moisture: not dec. Date Analyzed: 4/15/2008

GC Column: 75 M VO ID: 0.53 (mm) Dilution Factor: 1.0

Soil Extract Volume: (uL) Soil Aliquot Volume: (uL)

CONCENTRATION UNITS:

CAS NO.	COMPOUND	(ug/L or ug/Kg) UG/L	Q
	Dichlorodifluoromethane	5	U
74-87-3	Chloromethane	5	U
75-01-4	Vinyl chloride	5	U
74-83-9	Bromomethane	5	U
75-00-3	Chloroethane	5	U
67-64-1	Trichlorofluoromethane	5	U
75-35-4	1,1-Dichloroethene	5	U
75-09-2	Methylene chloride	5	JB
75-34-3	trans-1,2-Dicholoethene	5	U
75-34-3	1,1-Dichloroethane	4	J
156-59-2	cis-1,2-Dichloroethene	5	U
67-66-3	Chloroform	5	U
107-06-2	1,2-Dichloroethane	5	U
71-55-6	1,1,1-Trichloroethane	18	
56-23-5	Carbon tetrachloride	5	U
79-01-6	Trichloroethene	8	
78-87-5	1,2-Dichloropropane	5	U
75-27-4	Bromodichloromethane	5	U
10061-01-5	cis-1,3-Dichloropropene	5	U
10061-01-5	trans-1,3-Dichloropropene	5	U
79-00-5	1,1,2-Trichloroethane	5	U
124-48-1	Dibromochloromethane	5	U
127-18-4	Tetrachloroethene	5	U
630-20-6	1,1,1,2-Tetrachloroethane	5	U
108-90-7	Chlorobenzene	5	U
75-25-2	Bromoform	5	U
541-73-1	1,3-Dichlorobenzene	5	U
106-46-7	1,4-Dichlorobenzene	5	U
95-50-1	1,2-Dichlorobenzene	5	UJ

1A

VOLATILE ORGANICS ANALYSIS DATA SHEET

EPA SAMPLE NO.

E2PT0

Lab Name: FASP STEP VAN Contract: ESAT 5

Lab Code: VOA Case No.: LANE ST SAS No.: SDG No.:

Matrix: (soil/water) WATER Lab Sample ID: L022 E2PT0

Sample wt/vol: 5.0 (g/ml) ML Lab File ID: F04150820.D

Level: (low/med) LOW Date Received: 4/14/2008

% Moisture: not dec. Date Analyzed: 4/15/2008

GC Column: 75 M VO ID: 0.53 (mm) Dilution Factor: 1.0

Soil Extract Volume: (uL) Soil Aliquot Volume: (uL)

CONCENTRATION UNITS:

CAS NO.	COMPOUND (ug/L or ug/Kg)	UG/L	Q
	Dichlorodifluoromethane	5	U
74-87-3	Chloromethane	5	U
75-01-4	Vinyl chloride	5	U
74-83-9	Bromomethane	5	U
75-00-3	Chloroethane	5	U
67-64-1	Trichlorofluoromethane	5	U
75-35-4	1,1-Dichloroethene	5	U
75-09-2	Methylene chloride	5	JB <10 ug/L
75-34-3	trans-1,2-Dicholoethene	5	U
75-34-3	1,1-Dichloroethane	5	U
156-59-2	cis-1,2-Dichloroethene	5	U
67-66-3	Chloroform	5	U
107-06-2	1,2-Dichloroethane	5	U
71-55-6	1,1,1-Trichloroethane	5	U
56-23-5	Carbon tetrachloride	5	U
79-01-6	Trichloroethene	5	U
78-87-5	1,2-Dichloropropane	5	U
75-27-4	Bromodichloromethane	5	U
10061-01-5	cis-1,3-Dichloropropene	5	U
10061-01-5	trans-1,3-Dichloropropene	5	U
79-00-5	1,1,2-Trichloroethane	5	U
124-48-1	Dibromochloromethane	5	U
127-18-4	Tetrachloroethene	5	U
630-20-6	1,1,1,2-Tetrachloroethane	5	U
108-90-7	Chlorobenzene	5	U
75-25-2	Bromoform	5	U
541-73-1	1,3-Dichlorobenzene	5	U
106-46-7	1,4-Dichlorobenzene	5	U
95-50-1	1,2-Dichlorobenzene	5	U J

1A

VOLATILE ORGANICS ANALYSIS DATA SHEET

EPA SAMPLE NO.

E2PX3

Lab Name: FASP STEP VAN Contract: ESAT 5

Lab Code: VOA Case No.: LANE ST SAS No.: SDG No.:

Matrix: (soil/water) WATER Lab Sample ID: L010 E2PX3

Sample wt/vol: 5.0 (g/ml) ML Lab File ID: F04150821.D

Level: (low/med) LOW Date Received: 4/14/2008

% Moisture: not dec. Date Analyzed: 4/15/2008

GC Column: 75 M VO ID: 0.53 (mm) Dilution Factor: 1.0

Soil Extract Volume: (uL) Soil Aliquot Volume: (uL)

CONCENTRATION UNITS:

CAS NO.	COMPOUND	(ug/L or ug/Kg) UG/L	Q
	Dichlorodifluoromethane	5	U
74-87-3	Chloromethane	5	U
75-01-4	Vinyl chloride	5	U
74-83-9	Bromomethane	5	U
75-00-3	Chloroethane	5	U
67-64-1	Trichlorofluoromethane	5	U
75-35-4	1,1-Dichloroethene	5	U
75-09-2	Methylene chloride	4	JB
75-34-3	trans-1,2-Dicholoethene	5	U
75-34-3	1,1-Dichloroethane	5	U
156-59-2	cis-1,2-Dichloroethene	5	U
67-66-3	Chloroform	5	U
107-06-2	1,2-Dichloroethane	5	U
71-55-6	1,1,1-Trichloroethane	5	U
56-23-5	Carbon tetrachloride	5	U
79-01-6	Trichloroethene	3	J
78-87-5	1,2-Dichloropropane	5	U
75-27-4	Bromodichloromethane	5	U
10061-01-5	cis-1,3-Dichloropropene	5	U
10061-01-5	trans-1,3-Dichloropropene	5	U
79-00-5	1,1,2-Trichloroethane	5	U
124-48-1	Dibromochloromethane	5	UJ
127-18-4	Tetrachloroethene	5	U
630-20-6	1,1,1,2-Tetrachloroethane	5	U
108-90-7	Chlorobenzene	5	U
75-25-2	Bromoform	5	UJ
541-73-1	1,3-Dichlorobenzene	5	U
106-46-7	1,4-Dichlorobenzene	5	U
95-50-1	1,2-Dichlorobenzene	5	UJ

1A

EPA SAMPLE NO.

VOLATILE ORGANICS ANALYSIS DATA SHEET

E2PX3 MS

Lab Name: FASP STEP VAN Contract: ESAT 5

Lab Code: VOA Case No.: LANE ST SAS No.: SDG No.:

Matrix: (soil/water) WATER Lab Sample ID: L010 E2PX3-MS

Sample wt/vol: 5.0 (g/ml) ML Lab File ID: F04150822.D

Level: (low/med) LOW Date Received: 4/14/2008

% Moisture: not dec. Date Analyzed: 4/15/2008

GC Column: 75 M VO ID: 0.53 (mm) Dilution Factor: 1.0

Soil Extract Volume: (uL) Soil Aliquot Volume: (uL)

CONCENTRATION UNITS:

CAS NO.	COMPOUND	(ug/L or ug/Kg) UG/L	Q
	Dichlorodifluoromethane	51	
74-87-3	Chloromethane	39	
75-01-4	Vinyl chloride	44	
74-83-9	Bromomethane	43	
75-00-3	Chloroethane	43	
67-64-1	Trichlorofluoromethane	54	
75-35-4	1,1-Dichloroethene	46	
75-09-2	Methylene chloride	28	J B
75-34-3	trans-1,2-Dicholoethene	45	
75-34-3	1,1-Dichloroethane	50	
156-59-2	cis-1,2-Dichloroethene	46	
67-66-3	Chloroform	52	
107-06-2	1,2-Dichloroethane	54	
71-55-6	1,1,1-Trichloroethane	58	
56-23-5	Carbon tetrachloride	67	
79-01-6	Trichloroethene	53	
78-87-5	1,2-Dichloropropane	45	
75-27-4	Bromodichloromethane	59	
10061-01-5	cis-1,3-Dichloropropene	51	
10061-01-5	trans-1,3-Dichloropropene	66	
79-00-5	1,1,2-Trichloroethane	59	
124-48-1	Dibromochloromethane	68	
127-18-4	Tetrachloroethene	48	
630-20-6	1,1,1,2-Tetrachloroethane	51	
108-90-7	Chlorobenzene	52	
75-25-2	Bromoform	69	
541-73-1	1,3-Dichlorobenzene	50	
106-46-7	1,4-Dichlorobenzene	53	
95-50-1	1,2-Dichlorobenzene	38	J

4A

VOLATILE METHOD BLANK SUMMARY

EPA SAMPLE NO.

MB 041608

Lab Name: FASP STEP VAN Contract: ESAT 5

Lab Code: VOA Case No.: LANE ST SAS No.: SDG No.:

Lab File ID: F04160804.D Lab Sample ID: MB 041608

Date Analyzed: 4/16/2008 Time Analyzed: 8:04

GC Column: 75 M VO ID: 0.53 (mm) Heated Purge: (Y/N) N

Instrument ID: GC/MS#7

THIS METHOD BLANK APPLIES TO THE FOLLOWING SAMPLES, MS AND MSD:

	EPA SAMPLE NO.	LAB SAMPLE ID	LAB FILE ID	TIME ANALYZED
01	E2PX5	L018 E2PX5	F04160805.D	8:46
02	E2Q07	L036 E2Q07	F04160806.D	9:18
03	E2Q08	L035 E2Q08	F04160807.D	9:50
04	E2Q09	L034 E2Q09	F04160808.D	10:22
05	E2PX6	L039 E2PX6	F04160809.D	10:55
06	E2PY0	L053 E2PYO	F04160810.D	11:26
07	E2Q24	L054 E2Q24	F04160811.D	12:02
08	E2Q23	L055 E2Q23	F04160812.D	12:33
09	E2Q25	L058 E2Q25	F04160813.D	13:05
10	E2Q26	L056 E2Q26	F04160814.D	13:36
11	E2PX8	L059 E2PX8	F04160815.D	14:07
12	E2Q10	L063 E2Q10	F04160816.D	14:40
13	E2Q11	L060 E2Q11	F04160817.D	15:12
14	E2Q12	L062 E2Q12	F04160818.D	15:46
15	E2Q12 MS	L062 E2Q12 MS	F04160819.D	16:20
16	E2PQ3	L037 E2PQ3	F04160820.D	16:54
17	E2PQ8	L051 E2PQ8	F04160821.D	17:26
18	E2PZ8	L064 E2PZ8	F04160822.D	17:58
19	E2QOO	L065 E2Q00	F04160823.D	18:30
20	E2PZ9	L066 E2PZ9	F04160824.D	19:04
21	E2Q32	L067 E2Q32	F04160825.D	19:35

COMMENTS:

Evaluate Continuing Calibration Report

Data Path : C:\FASP\data\041608\
Data File : F04160819.D
Acq On : 16 Apr 2008 16:20
erator : FASP
mple : L062 E2Q12 MS
isc : 5 ML
ALS Vial : 19 Sample Multiplier: 1

Quant Time: Apr 16 16:43:09 2008
Quant Method : C:\FASP\METHODS\LANE0415.M
Quant Title : 624VOC (CLP) 5-Point Calibration
QLast Update : Tue Apr 15 09:53:10 2008
Response via : Initial Calibration

4-16-08

Min. RRF : 0.000 Min. Rel. Area : 1% Max. R.T. Dev 0.50min
Max. RRF Dev : 35% Max. Rel. Area : 300%

		Compound	Amount	Calc.	%Dev	Area%	Dev(min)
1	I	FLUOROBENZENE	50.000	50.000	0.0	61	-0.02
2	T	Dichlorodifluoromethane	250.000	340.368	-36.1#	84	-0.33
3	T	Chloromethane	250.000	290.461	-16.2	81	-0.32
4	T	Vinyl chloride	250.000	332.601	-33.0	84	-0.29
5	T	Bromomethane	250.000	338.846	-35.5#	87	-0.28
6	T	Chloroethane	250.000	303.918	-21.6	79	-0.27
7	T	Trichlorofluoromethane	250.000	356.729	-42.7#	100	-0.26
8	M	1,1-Dichloroethene	250.000	291.156	-16.5	78	-0.22
9	M	Methylene chloride	250.000	195.591	21.8	81	-0.20
[illegible]		trans-1,2-Dichloroethene	250.000	280.763	-12.3	78	-0.22
[illegible]	M	1,1-Dichloroethane	250.000	281.783	-12.7	76	-0.14
12	M	cis-1,2-Dichloroethene	250.000	251.634	-0.7	68	-0.10
13	S	DIBROMOFLUOROMETHANE	50.000	66.500	-33.0	80	-0.08
14	M	Chloroform	250.000	305.219	-22.1	80	-0.09
15	M	1,2-Dichloroethane	250.000	302.248	-20.9	92	-0.07
16	S	1,2-DICHLOROETHANE-d4	50.000	78.653	-57.3#	102	-0.10
17	M	1,1,1-Trichloroethane	250.000	320.153	-28.1	74	-0.06
18	M	Carbon tetrachloride	250.000	370.676	-48.3#	82	-0.05
19	M	Trichloroethene	250.000	263.223	-5.3	68	-0.02
20	M	1,2-Dichloropropane	250.000	224.063	10.4	63	-0.03
21	M	Bromodichloromethane	250.000	322.472	-29.0	84	-0.03
22	M	cis-1,3-Dichloropropene	250.000	262.759	-5.1	76	0.00
23	M	trans-1,3-Dichloropropene	250.000	355.961	-42.4#	96	0.00
24	M	1,1,2-Trichloroethane	250.000	320.948	-28.4	86	0.00
25	S	TOLUENE-D8	50.000	53.801	-7.6	70	0.00
26	M	Dibromochloromethane	250.000	376.046	-50.4#	98	0.00
27	M	Tetrachloroethene	250.000	273.994	-9.6	78	0.02
28	I	CHLOROBENZENE-D5	50.000	50.000	0.0	73	0.02
29	M	1,1,1,2-Tetrachloroethane	250.000	257.793	-3.1	80	0.01
30	M	Chlorobenzene	250.000	258.142	-3.3	79	0.03
31	M	Bromoform	250.000	344.083	-37.6#	111	0.03
32	S	p-BROMOFLUOROBENZENE	50.000	50.543	-1.1	77	0.03
33	M	1,3-Dichlorobenzene	250.000	235.976	5.6	75	0.02
3		1,4-Dichlorobenzene	250.000	243.438	2.6	78	0.03
35	I	1,2-DICHLOROBENZENE-D4	50.000	50.000	0.0	77	0.03
36	M	1,2-Dichlorobenzene	250.000	190.397	23.8	81	0.02

Evaluate Continuing Calibration Report

Data Path : C:\FASP\data\041608\
Data File : F04160819.D
Acq On : 16 Apr 2008 16:20
Operator : FASP
Sample : L062 E2Q12 MS
Misc : 5 ML
ALS Vial : 19 Sample Multiplier: 1

Quant Time: Apr 16 16:43:09 2008
Quant Method : C:\FASP\METHODS\LANE0415.M
Quant Title : 624VOC (CLP) 5-Point Calibration
QLast Update : Tue Apr 15 09:53:10 2008
Response via : Initial Calibration

Min. RRF : 0.000 Min. Rel. Area : 1% Max. R.T. Dev 0.50min
Max. RRF Dev : 35% Max. Rel. Area : 300%

Compound	Amount	Calc.	%Dev	Area%	Dev(min)

(#) = Out of Range SPCC's out = 0 CCC's out = 0

1A

VOLATILE ORGANICS ANALYSIS DATA SHEET

EPA SAMPLE NO.

MB 041608

Lab Name: FASP STEP VAN Contract: ESAT 5

Lab Code: VOA Case No.: LANE ST SAS No.: SDG No.:

Matrix: (soil/water) WATER Lab Sample ID: MB 041608

Sample wt/vol: 5.0 (g/ml) ML Lab File ID: F04160804.D

Level: (low/med) LOW Date Received: 4/15/2008

% Moisture: not dec. Date Analyzed: 4/16/2008

GC Column: 75 M VO ID: 0.53 (mm) Dilution Factor: 1.0

Soil Extract Volume: (uL) Soil Aliquot Volume: (uL)

CONCENTRATION UNITS:

CAS NO.	COMPOUND	(ug/L or ug/Kg) UG/L	Q	
	Dichlorodifluoromethane	5	U	
74-87-3	Chloromethane	5	U	
75-01-4	Vinyl chloride	5	U	
74-83-9	Bromomethane	5	U	
75-00-3	Chloroethane	5	U	
67-64-1	Trichlorofluoromethane	5	U	
75-35-4	1,1-Dichloroethene	5	U	
75-09-2	Methylene chloride	9	J	<10 ug/L
75-34-3	trans-1,2-Dicholoethene	5	U	
75-34-3	1,1-Dichloroethane	5	U	
156-59-2	cis-1,2-Dichloroethene	5	U	
67-66-3	Chloroform	5	U	
107-06-2	1,2-Dichloroethane	5	U	
71-55-6	1,1,1-Trichloroethane	5	U	
56-23-5	Carbon tetrachloride	5	UJ	
79-01-6	Trichloroethene	5	U	
78-87-5	1,2-Dichloropropane	5	U	
75-27-4	Bromodichloromethane	5	U	
10061-01-5	cis-1,3-Dichloropropene	5	U	
10061-01-5	trans-1,3-Dichloropropene	5	U	
79-00-5	1,1,2-Trichloroethane	5	U	
124-48-1	Dibromochloromethane	5	U	
127-18-4	Tetrachloroethene	5	U	
630-20-6	1,1,1,2-Tetrachloroethane	5	U	
108-90-7	Chlorobenzene	5	U	
75-25-2	Bromoform	5	U	
541-73-1	1,3-Dichlorobenzene	3	J	<5 ug/L
106-46-7	1,4-Dichlorobenzene	3	J	
95-50-1	1,2-Dichlorobenzene	3	J	

1A

VOLATILE ORGANICS ANALYSIS DATA SHEET

EPA SAMPLE NO.

E2PX5

Lab Name: FASP STEP VAN Contract: ESAT 5

Lab Code: VOA Case No.: LANE ST SAS No.: SDG No.:

Matrix: (soil/water) WATER Lab Sample ID: L018 E2PX5

Sample wt/vol: 5.0 (g/ml) ML Lab File ID: F04160805.D

Level: (low/med) LOW Date Received: 4/15/2008

% Moisture: not dec. Date Analyzed: 4/16/2008

GC Column: 75 M VO ID: 0.53 (mm) Dilution Factor: 1.0

Soil Extract Volume: (uL) Soil Aliquot Volume: (uL)

CONCENTRATION UNITS:

CAS NO.	COMPOUND (ug/L or ug/Kg) UG/L		Q	
	Dichlorodifluoromethane	5	U	
74-87-3	Chloromethane	5	U	
75-01-4	Vinyl chloride	5	U	
74-83-9	Bromomethane	5	U	
75-00-3	Chloroethane	5	U	
67-64-1	Trichlorofluoromethane	5	U	
75-35-4	1,1-Dichloroethene	5	U	
75-09-2	Methylene chloride	5	JB	210ng/L
75-34-3	trans-1,2-Dicholoethene	5	U	
75-34-3	1,1-Dichloroethane	5	U	
156-59-2	cis-1,2-Dichloroethene	5	U	
67-66-3	Chloroform	5	U	
107-06-2	1,2-Dichloroethane	5	U	
71-55-6	1,1,1-Trichloroethane	5	U	
56-23-5	Carbon tetrachloride	5	UJ	
79-01-6	Trichloroethene	5	U	
78-87-5	1,2-Dichloropropane	5	U	
75-27-4	Bromodichloromethane	5	U	
10061-01-5	cis-1,3-Dichloropropene	5	U	
10061-01-5	trans-1,3-Dichloropropene	5	U	
79-00-5	1,1,2-Trichloroethane	5	U	
124-48-1	Dibromochloromethane	5	U	
127-18-4	Tetrachloroethene	5	U	
630-20-6	1,1,1,2-Tetrachloroethane	5	U	
108-90-7	Chlorobenzene	5	U	
75-25-2	Bromoform	5	U	
541-73-1	1,3-Dichlorobenzene	5	U	
106-46-7	1,4-Dichlorobenzene	5	U	
95-50-1	1,2-Dichlorobenzene	5	UJ	

835

1A

EPA SAMPLE NO.

VOLATILE ORGANICS ANALYSIS DATA SHEET

E2Q07

Lab Name: FASP STEP VAN Contract: ESAT 5

Lab Code: VOA Case No.: LANE ST SAS No.: SDG No.:

Matrix: (soil/water) WATER Lab Sample ID: L036 E2Q07

Sample wt/vol: 5.0 (g/ml) ML Lab File ID: F04160806.D

Level: (low/med) LOW Date Received: 4/15/2008

% Moisture: not dec. Date Analyzed: 4/16/2008

GC Column: 75 M VO ID: 0.53 (mm) Dilution Factor: 1.0

Soil Extract Volume: (uL) Soil Aliquot Volume: (uL)

CONCENTRATION UNITS:

CAS NO.	COMPOUND (ug/L or ug/Kg) UG/L		Q
	Dichlorodifluoromethane	5	U
74-87-3	Chloromethane	5	U
75-01-4	Vinyl chloride	5	U
74-83-9	Bromomethane	5	U
75-00-3	Chloroethane	5	U
67-64-1	Trichlorofluoromethane	5	U
75-35-4	1,1-Dichloroethene	5	U
75-09-2	Methylene chloride	5	JB <10ug/L
75-34-3	trans-1,2-Dicholoethene	5	U
75-34-3	1,1-Dichloroethane	5	U
156-59-2	cis-1,2-Dichloroethene	5	U
67-66-3	Chloroform	5	U
107-06-2	1,2-Dichloroethane	5	U
71-55-6	1,1,1-Trichloroethane	5	U
56-23-5	Carbon tetrachloride	5	U J
79-01-6	Trichloroethene	5	U
78-87-5	1,2-Dichloropropane	5	U
75-27-4	Bromodichloromethane	5	U
10061-01-5	cis-1,3-Dichloropropene	5	U
10061-01-5	trans-1,3-Dichloropropene	5	U
79-00-5	1,1,2-Trichloroethane	5	U
124-48-1	Dibromochloromethane	5	U
127-18-4	Tetrachloroethene	5	U
630-20-6	1,1,1,2-Tetrachloroethane	5	U
108-90-7	Chlorobenzene	5	U
75-25-2	Bromoform	5	U
541-73-1	1,3-Dichlorobenzene	5	U
106-46-7	1,4-Dichlorobenzene	5	U
95-50-1	1,2-Dichlorobenzene	5	U J

1A

VOLATILE ORGANICS ANALYSIS DATA SHEET

EPA SAMPLE NO.

E2Q08

Lab Name: FASP STEP VAN Contract: ESAT 5

Lab Code: VOA Case No.: LANE ST SAS No.: SDG No.:

Matrix: (soil/water) WATER Lab Sample ID: L035 E2Q08

Sample wt/vol: 5.0 (g/ml) ML Lab File ID: F04160807.D

Level: (low/med) LOW Date Received: 4/15/2008

% Moisture: not dec. Date Analyzed: 4/16/2008

GC Column: 75 M VO ID: 0.53 (mm) Dilution Factor: 1.0

Soil Extract Volume: (uL) Soil Aliquot Volume: (uL)

CONCENTRATION UNITS:

CAS NO.	COMPOUND (ug/L or ug/Kg)	UG/L	Q
	Dichlorodifluoromethane	5	U
74-87-3	Chloromethane	5	U
75-01-4	Vinyl chloride	5	U
74-83-9	Bromomethane	5	U
75-00-3	Chloroethane	5	U
67-64-1	Trichlorofluoromethane	5	U
75-35-4	1,1-Dichloroethene	5	U
75-09-2	Methylene chloride	5	JB <10 ug/L
75-34-3	trans-1,2-Dicholoethene	5	U
75-34-3	1,1-Dichloroethane	5	U
156-59-2	cis-1,2-Dichloroethene	5	U
67-66-3	Chloroform	5	U
107-06-2	1,2-Dichloroethane	5	U
71-55-6	1,1,1-Trichloroethane	5	U
56-23-5	Carbon tetrachloride	5	U J
79-01-6	Trichloroethene	12	
78-87-5	1,2-Dichloropropane	5	U
75-27-4	Bromodichloromethane	5	U
10061-01-5	cis-1,3-Dichloropropene	5	U
10061-01-5	trans-1,3-Dichloropropene	5	U
79-00-5	1,1,2-Trichloroethane	5	U
124-48-1	Dibromochloromethane	5	U
127-18-4	Tetrachloroethene	5	U
630-20-6	1,1,1,2-Tetrachloroethane	5	U
108-90-7	Chlorobenzene	5	U
75-25-2	Bromoform	5	U
541-73-1	1,3-Dichlorobenzene	5	U
106-46-7	1,4-Dichlorobenzene	5	U
95-50-1	1,2-Dichlorobenzene	5	U J

1A

VOLATILE ORGANICS ANALYSIS DATA SHEET

EPA SAMPLE NO.

E2Q09

Lab Name: FASP STEP VAN Contract: ESAT 5

Lab Code: VOA Case No.: LANE ST SAS No.: SDG No.:

Matrix: (soil/water) WATER Lab Sample ID: L034 E2Q09

Sample wt/vol: 5.0 (g/ml) ML Lab File ID: F04160808.D

Level: (low/med) LOW Date Received: 4/15/2008

% Moisture: not dec. Date Analyzed: 4/16/2008

GC Column: 75 M VO ID: 0.53 (mm) Dilution Factor: 1.0

Soil Extract Volume: (uL) Soil Aliquot Volume: (uL)

CONCENTRATION UNITS:

CAS NO.	COMPOUND	(ug/L or ug/Kg) UG/L	Q
	Dichlorodifluoromethane	5	U
74-87-3	Chloromethane	5	U
75-01-4	Vinyl chloride	5	U
74-83-9	Bromomethane	5	U
75-00-3	Chloroethane	5	U
67-64-1	Trichlorofluoromethane	5	U
75-35-4	1,1-Dichloroethene	5	U
75-09-2	Methylene chloride	5	JB <10ug/L
75-34-3	trans-1,2-Dicholoethene	5	U
75-34-3	1,1-Dichloroethane	3	J
156-59-2	cis-1,2-Dichloroethene	5	U
67-66-3	Chloroform	5	U
107-06-2	1,2-Dichloroethane	7	
71-55-6	1,1,1-Trichloroethane	66	
56-23-5	Carbon tetrachloride	5	U J
79-01-6	Trichloroethene	68	
78-87-5	1,2-Dichloropropane	5	U
75-27-4	Bromodichloromethane	5	U
10061-01-5	cis-1,3-Dichloropropene	5	U
10061-01-5	trans-1,3-Dichloropropene	5	U
79-00-5	1,1,2-Trichloroethane	5	U
124-48-1	Dibromochloromethane	5	U
127-18-4	Tetrachloroethene	5	U
630-20-6	1,1,1,2-Tetrachloroethane	5	U
108-90-7	Chlorobenzene	5	U
75-25-2	Bromoform	5	U
541-73-1	1,3-Dichlorobenzene	5	U
106-46-7	1,4-Dichlorobenzene	5	U
95-50-1	1,2-Dichlorobenzene	5	U J

1A

VOLATILE ORGANICS ANALYSIS DATA SHEET

EPA SAMPLE NO.

E2PX6

Lab Name: FASP STEP VAN Contract: ESAT 5

Lab Code: VOA Case No.: LANE ST SAS No.: SDG No.:

Matrix: (soil/water) WATER Lab Sample ID: L039 E2PX6

Sample wt/vol: 5.0 (g/ml) ML Lab File ID: F04160809.D

Level: (low/med) LOW Date Received: 4/15/2008

% Moisture: not dec. Date Analyzed: 4/16/2008

GC Column: 75 M VO ID: 0.53 (mm) Dilution Factor: 1.0

Soil Extract Volume: (uL) Soil Aliquot Volume: (uL)

CONCENTRATION UNITS:

CAS NO.	COMPOUND (ug/L or ug/Kg)	UG/L	Q
	Dichlorodifluoromethane	5	U
74-87-3	Chloromethane	5	U
75-01-4	Vinyl chloride	5	U
74-83-9	Bromomethane	5	U
75-00-3	Chloroethane	5	U
67-64-1	Trichlorofluoromethane	5	U
75-35-4	1,1-Dichloroethene	5	U
75-09-2	Methylene chloride	5	JB L10ug/L
75-34-3	trans-1,2-Dicholoethene	5	U
75-34-3	1,1-Dichloroethane	5	U
156-59-2	cis-1,2-Dichloroethene	5	U
67-66-3	Chloroform	5	U
107-06-2	1,2-Dichloroethane	5	U
71-55-6	1,1,1-Trichloroethane	5	U
56-23-5	Carbon tetrachloride	5	UJ
79-01-6	Trichloroethene	64	
78-87-5	1,2-Dichloropropane	5	U
75-27-4	Bromodichloromethane	5	U
10061-01-5	cis-1,3-Dichloropropene	5	U
10061-01-5	trans-1,3-Dichloropropene	5	U
79-00-5	1,1,2-Trichloroethane	5	U
124-48-1	Dibromochloromethane	5	U
127-18-4	Tetrachloroethene	5	U
630-20-6	1,1,1,2-Tetrachloroethane	5	U
108-90-7	Chlorobenzene	5	U
75-25-2	Bromoform	5	U
541-73-1	1,3-Dichlorobenzene	5	U
106-46-7	1,4-Dichlorobenzene	5	U
95-50-1	1,2-Dichlorobenzene	5	UJ

1A

VOLATILE ORGANICS ANALYSIS DATA SHEET

EPA SAMPLE NO.

E2PY0

Lab Name: FASP. STEP VAN Contract: ESAT 5

Lab Code: VOA Case No.: LANE ST SAS No.: SDG No.:

Matrix: (soil/water) WATER Lab Sample ID: L053 E2PYO

Sample wt/vol: 5.0 (g/ml) ML Lab File ID: F04160810.D

Level: (low/med) LOW Date Received: 4/15/2008

% Moisture: not dec. Date Analyzed: 4/16/2008

GC Column: 75 M VO ID: 0.53 (mm) Dilution Factor: 1.0

Soil Extract Volume: (uL) Soil Aliquot Volume: (uL)

CONCENTRATION UNITS:

CAS NO.	COMPOUND	(ug/L or ug/Kg) UG/L	Q
	Dichlorodifluoromethane	5	U
74-87-3	Chloromethane	5	U
75-01-4	Vinyl chloride	5	U
74-83-9	Bromomethane	5	U
75-00-3	Chloroethane	5	U
67-64-1	Trichlorofluoromethane	5	U
75-35-4	1,1-Dichloroethene	5	U
75-09-2	Methylene chloride	5	JB <10ug/L
75-34-3	trans-1,2-Dicholoethene	5	U
75-34-3	1,1-Dichloroethane	5	U
156-59-2	cis-1,2-Dichloroethene	5	U
67-66-3	Chloroform	5	U
107-06-2	1,2-Dichloroethane	5	U
71-55-6	1,1,1-Trichloroethane	5	U
56-23-5	Carbon tetrachloride	5	UJ
79-01-6	Trichloroethene	5	U
78-87-5	1,2-Dichloropropane	5	U
75-27-4	Bromodichloromethane	5	U
10061-01-5	cis-1,3-Dichloropropene	5	U
10061-01-5	trans-1,3-Dichloropropene	5	U
79-00-5	1,1,2-Trichloroethane	5	U
124-48-1	Dibromochloromethane	5	U
127-18-4	Tetrachloroethene	5	U
630-20-6	1,1,1,2-Tetrachloroethane	5	U
108-90-7	Chlorobenzene	5	U
75-25-2	Bromoform	5	U
541-73-1	1,3-Dichlorobenzene	5	U
106-46-7	1,4-Dichlorobenzene	5	U
95-50-1	1,2-Dichlorobenzene	5	UJ

1A

VOLATILE ORGANICS ANALYSIS DATA SHEET

EPA SAMPLE NO.

E2Q24

Lab Name: FASP STEP VAN Contract: ESAT 5

Lab Code: VOA Case No.: LANE ST SAS No.: SDG No.:

Matrix: (soil/water) WATER Lab Sample ID: L054 E2Q24

Sample wt/vol: 5.0 (g/ml) ML Lab File ID: F04160811.D

Level: (low/med) LOW Date Received: 4/15/2008

% Moisture: not dec. Date Analyzed: 4/16/2008

GC Column: 75 M VO ID: 0.53 (mm) Dilution Factor: 1.0

Soil Extract Volume: (uL) Soil Aliquot Volume: (uL)

CONCENTRATION UNITS:

CAS NO.	COMPOUND (ug/L or ug/Kg) UG/L		Q
	Dichlorodifluoromethane	5	U
74-87-3	Chloromethane	5	U
75-01-4	Vinyl chloride	5	U
74-83-9	Bromomethane	5	U
75-00-3	Chloroethane	5	U
67-64-1	Trichlorofluoromethane	5	U
75-35-4	1,1-Dichloroethene	5	U
75-09-2	Methylene chloride	5	JB <10ug/L
75-34-3	trans-1,2-Dicholoethene	5	U
75-34-3	1,1-Dichloroethane	5	U
156-59-2	cis-1,2-Dichloroethene	5	U
67-66-3	Chloroform	5	U
107-06-2	1,2-Dichloroethane	3	J
71-55-6	1,1,1-Trichloroethane	29	
56-23-5	Carbon tetrachloride	5	UJ
79-01-6	Trichloroethene	210	E
78-87-5	1,2-Dichloropropane	5	U
75-27-4	Bromodichloromethane	5	U
10061-01-5	cis-1,3-Dichloropropene	5	U
10061-01-5	trans-1,3-Dichloropropene	5	U
79-00-5	1,1,2-Trichloroethane	5	U
124-48-1	Dibromochloromethane	5	U
127-18-4	Tetrachloroethene	5	U
630-20-6	1,1,1,2-Tetrachloroethane	5	U
108-90-7	Chlorobenzene	5	U
75-25-2	Bromoform	5	U
541-73-1	1,3-Dichlorobenzene	5	U
106-46-7	1,4-Dichlorobenzene	5	U
95-50-1	1,2-Dichlorobenzene	5	UJ

1A

EPA SAMPLE NO.

VOLATILE ORGANICS ANALYSIS DATA SHEET

E2Q23

Lab Name: FASP STEP VAN Contract: ESAT 5

Lab Code: VOA Case No.: LANE ST SAS No.: SDG No.:

Matrix: (soil/water) WATER Lab Sample ID: L055 E2Q23

Sample wt/vol: 5.0 (g/ml) ML Lab File ID: F04160812.D

Level: (low/med) LOW Date Received: 4/15/2008

% Moisture: not dec. Date Analyzed: 4/16/2008

GC Column: 75 M VO ID: 0.53 (mm) Dilution Factor: 1.0

Soil Extract Volume: (uL) Soil Aliquot Volume: (uL)

CONCENTRATION UNITS:

CAS NO.	COMPOUND	(ug/L or ug/Kg) UG/L	Q
	Dichlorodifluoromethane	5	U
74-87-3	Chloromethane	5	U
75-01-4	Vinyl chloride	5	U
74-83-9	Bromomethane	5	U
75-00-3	Chloroethane	5	U
67-64-1	Trichlorofluoromethane	5	U
75-35-4	1,1-Dichloroethene	5	U
75-09-2	Methylene chloride	6	JB <.10 ug/L
75-34-3	trans-1,2-Dicholoethene	5	U
75-34-3	1,1-Dichloroethane	5	U
156-59-2	cis-1,2-Dichloroethene	5	U
67-66-3	Chloroform	5	U
107-06-2	1,2-Dichloroethane	5	U
71-55-6	1,1,1-Trichloroethane	5	U
56-23-5	Carbon tetrachloride	5	U J
79-01-6	Trichloroethene	3	J
78-87-5	1,2-Dichloropropane	5	U
75-27-4	Bromodichloromethane	5	U
10061-01-5	cis-1,3-Dichloropropene	5	U
10061-01-5	trans-1,3-Dichloropropene	5	U
79-00-5	1,1,2-Trichloroethane	5	U
124-48-1	Dibromochloromethane	5	U
127-18-4	Tetrachloroethene	5	U
630-20-6	1,1,1,2-Tetrachloroethane	5	U
108-90-7	Chlorobenzene	5	U
75-25-2	Bromoform	5	U
541-73-1	1,3-Dichlorobenzene	5	U
106-46-7	1,4-Dichlorobenzene	5	U
95-50-1	1,2-Dichlorobenzene	5	U J

1A

VOLATILE ORGANICS ANALYSIS DATA SHEET

EPA SAMPLE NO.

E2Q25

Lab Name: FASP STEP VAN Contract: ESAT 5

Lab Code: VOA Case No.: LANE ST SAS No.: SDG No.:

Matrix: (soil/water) WATER Lab Sample ID: L058 E2Q25

Sample wt/vol: 5.0 (g/ml) ML Lab File ID: F04160813.D

Level: (low/med) LOW Date Received: 4/15/2008

% Moisture: not dec. Date Analyzed: 4/16/2008

GC Column: 75 M VO ID: 0.53 (mm) Dilution Factor: 1.0

Soil Extract Volume: (uL) Soil Aliquot Volume: (uL)

CONCENTRATION UNITS:

CAS NO.	COMPOUND (ug/L or ug/Kg)	UG/L	Q
	Dichlorodifluoromethane	5	U
74-87-3	Chloromethane	5	U
75-01-4	Vinyl chloride	5	U
74-83-9	Bromomethane	5	U
75-00-3	Chloroethane	5	U
67-64-1	Trichlorofluoromethane	5	U
75-35-4	1,1-Dichloroethene	5	U
75-09-2	Methylene chloride	6	JB <10 ug/L
75-34-3	trans-1,2-Dicholoethene	5	U
75-34-3	1,1-Dichloroethane	6	
156-59-2	cis-1,2-Dichloroethene	5	U
67-66-3	Chloroform	5	U
107-06-2	1,2-Dichloroethane	5	U
71-55-6	1,1,1-Trichloroethane	17	
56-23-5	Carbon tetrachloride	5	UJ
79-01-6	Trichloroethene	150	
78-87-5	1,2-Dichloropropane	5	U
75-27-4	Bromodichloromethane	5	U
10061-01-5	cis-1,3-Dichloropropene	5	U
10061-01-5	trans-1,3-Dichloropropene	5	U
79-00-5	1,1,2-Trichloroethane	5	U
124-48-1	Dibromochloromethane	5	U
127-18-4	Tetrachloroethene	5	U
630-20-6	1,1,1,2-Tetrachloroethane	5	U
108-90-7	Chlorobenzene	5	U
75-25-2	Bromoform	5	U
541-73-1	1,3-Dichlorobenzene	5	U
106-46-7	1,4-Dichlorobenzene	5	U
95-50-1	1,2-Dichlorobenzene	5	UJ

1A

VOLATILE ORGANICS ANALYSIS DATA SHEET

EPA SAMPLE NO.

E2Q26

Lab Name: FASP.STEP VAN Contract: ESAT 5

Lab Code: VOA Case No.: LANE ST SAS No.: SDG No.:

Matrix: (soil/water) WATER Lab Sample ID: L056 E2Q26

Sample wt/vol: 5.0 (g/ml) ML Lab File ID: F04160814.D

Level: (low/med) LOW Date Received: 4/15/2008

% Moisture: not dec. Date Analyzed: 4/16/2008

GC Column: 75 M VO ID: 0.53 (mm) Dilution Factor: 1.0

Soil Extract Volume: (uL) Soil Aliquot Volume: (uL)

CONCENTRATION UNITS:

CAS NO.	COMPOUND (ug/L or ug/Kg) UG/L		Q
	Dichlorodifluoromethane	5	U
74-87-3	Chloromethane	5	U
75-01-4	Vinyl chloride	5	U
74-83-9	Bromomethane	5	U
75-00-3	Chloroethane	5	U
67-64-1	Trichlorofluoromethane	5	U
75-35-4	1,1-Dichloroethene	5	U
75-09-2	Methylene chloride	5	JB <10 ug/L
75-34-3	trans-1,2-Dicholoethene	5	U
75-34-3	1,1-Dichloroethane	5	U
156-59-2	cis-1,2-Dichloroethene	5	U
67-66-3	Chloroform	5	U
107-06-2	1,2-Dichloroethane	5	U
71-55-6	1,1,1-Trichloroethane	31	
56-23-5	Carbon tetrachloride	5	UJ
79-01-6	Trichloroethene	220	E
78-87-5	1,2-Dichloropropane	5	U
75-27-4	Bromodichloromethane	5	U
10061-01-5	cis-1,3-Dichloropropene	5	U
10061-01-5	trans-1,3-Dichloropropene	5	U
79-00-5	1,1,2-Trichloroethane	5	U
124-48-1	Dibromochloromethane	5	U
127-18-4	Tetrachloroethene	5	U
630-20-6	1,1,1,2-Tetrachloroethane	5	U
108-90-7	Chlorobenzene	5	U
75-25-2	Bromoform	5	U
541-73-1	1,3-Dichlorobenzene	5	U
106-46-7	1,4-Dichlorobenzene	5	U
95-50-1	1,2-Dichlorobenzene	5	UJ

1A

EPA SAMPLE NO.

VOLATILE ORGANICS ANALYSIS DATA SHEET

E2PX8

Lab Name: FASP STEP VAN Contract: ESAT 5

Lab Code: VOA Case No.: LANE ST SAS No.: SDG No.:

Matrix: (soil/water) WATER Lab Sample ID: L059 E2PX8

Sample wt/vol: 5.0 (g/ml) ML Lab File ID: F04160815.D

Level: (low/med) LOW Date Received: 4/15/2008

% Moisture: not dec. Date Analyzed: 4/16/2008

GC Column: 75 M VO ID: 0.53 (mm) Dilution Factor: 1.0

Soil Extract Volume: (uL) Soil Aliquot Volume: (uL)

CONCENTRATION UNITS:

CAS NO.	COMPOUND (ug/L or ug/Kg)	UG/L	Q
	Dichlorodifluoromethane	5	U
74-87-3	Chloromethane	5	U
75-01-4	Vinyl chloride	5	U
74-83-9	Bromomethane	5	U
75-00-3	Chloroethane	5	U
67-64-1	Trichlorofluoromethane	5	U
75-35-4	1,1-Dichloroethene	5	U
75-09-2	Methylene chloride	6	JB <10 ug/L
75-34-3	trans-1,2-Dicholoethene	5	U
75-34-3	1,1-Dichloroethane	5	U
156-59-2	cis-1,2-Dichloroethene	5	U
67-66-3	Chloroform	5	U
107-06-2	1,2-Dichloroethane	5	U
71-55-6	1,1,1-Trichloroethane	5	U
56-23-5	Carbon tetrachloride	5	UJ
79-01-6	Trichloroethene	26	
78-87-5	1,2-Dichloropropane	5	U
75-27-4	Bromodichloromethane	5	U
10061-01-5	cis-1,3-Dichloropropene	5	U
10061-01-5	trans-1,3-Dichloropropene	5	U
79-00-5	1,1,2-Trichloroethane	5	U
124-48-1	Dibromochloromethane	5	U
127-18-4	Tetrachloroethene	5	U
630-20-6	1,1,1,2-Tetrachloroethane	5	U
108-90-7	Chlorobenzene	5	U
75-25-2	Bromoform	5	U
541-73-1	1,3-Dichlorobenzene	5	U
106-46-7	1,4-Dichlorobenzene	5	U
95-50-1	1,2-Dichlorobenzene	5	UJ

1A

VOLATILE ORGANICS ANALYSIS DATA SHEET

EPA SAMPLE NO.

E2Q10

Lab Name: FASP STEP VAN Contract: ESAT 5

Lab Code: VOA Case No.: LANE ST SAS No.: SDG No.:

Matrix: (soil/water) WATER Lab Sample ID: L063 E2Q10

Sample wt/vol: 5.0 (g/ml) ML Lab File ID: F04160816.D

Level: (low/med) LOW Date Received: 4/15/2008

% Moisture: not dec. Date Analyzed: 4/16/2008

GC Column: 75 M VO ID: 0.53 (mm) Dilution Factor: 1.0

Soil Extract Volume: (uL) Soil Aliquot Volume: (uL)

CONCENTRATION UNITS:

CAS NO.	COMPOUND	(ug/L or ug/Kg) UG/L	Q
	Dichlorodifluoromethane	5	U
74-87-3	Chloromethane	5	U
75-01-4	Vinyl chloride	5	U
74-83-9	Bromomethane	5	U
75-00-3	Chloroethane	5	U
67-64-1	Trichlorofluoromethane	5	U
75-35-4	1,1-Dichloroethene	5	U
75-09-2	Methylene chloride	6	JB <10 ug/L
75-34-3	trans-1,2-Dicholoethene	5	U
75-34-3	1,1-Dichloroethane	5	U
156-59-2	cis-1,2-Dichloroethene	5	U
67-66-3	Chloroform	5	U
107-06-2	1,2-Dichloroethane	5	U
71-55-6	1,1,1-Trichloroethane	5	U
56-23-5	Carbon tetrachloride	5	UJ
79-01-6	Trichloroethene	5	U
78-87-5	1,2-Dichloropropane	5	U
75-27-4	Bromodichloromethane	5	U
10061-01-5	cis-1,3-Dichloropropene	5	U
10061-01-5	trans-1,3-Dichloropropene	5	U
79-00-5	1,1,2-Trichloroethane	5	U
124-48-1	Dibromochloromethane	5	U
127-18-4	Tetrachloroethene	5	U
630-20-6	1,1,1,2-Tetrachloroethane	5	U
108-90-7	Chlorobenzene	5	U
75-25-2	Bromoform	5	U
541-73-1	1,3-Dichlorobenzene	5	U
106-46-7	1,4-Dichlorobenzene	5	U
95-50-1	1,2-Dichlorobenzene	5	UJ

1A

VOLATILE ORGANICS ANALYSIS DATA SHEET

EPA SAMPLE NO.

E2Q11

Lab Name: FASP STEP VAN Contract: ESAT 5

Lab Code: VOA Case No.: LANE ST SAS No.: SDG No.:

Matrix: (soil/water) WATER Lab Sample ID: L060 E2Q11

Sample wt/vol: 5.0 (g/ml) ML Lab File ID: F04160817.D

Level: (low/med) LOW Date Received: 4/15/2008

% Moisture: not dec. Date Analyzed: 4/16/2008

GC Column: 75 M VO ID: 0.53 (mm) Dilution Factor: 1.0

Soil Extract Volume: (uL) Soil Aliquot Volume: (uL)

CONCENTRATION UNITS: (ug/L or ug/Kg) UG/L

CAS NO.	COMPOUND		Q
	Dichlorodifluoromethane	5	U
74-87-3	Chloromethane	5	U
75-01-4	Vinyl chloride	5	U
74-83-9	Bromomethane	5	U
75-00-3	Chloroethane	5	U
67-64-1	Trichlorofluoromethane	5	U
75-35-4	1,1-Dichloroethene	5	U
75-09-2	Methylene chloride	7	JB <10 ug/L
75-34-3	trans-1,2-Dicholoethene	5	U
75-34-3	1,1-Dichloroethane	5	U
156-59-2	cis-1,2-Dichloroethene	5	U
67-66-3	Chloroform	5	U
107-06-2	1,2-Dichloroethane	5	U
71-55-6	1,1,1-Trichloroethane	5	U
56-23-5	Carbon tetrachloride	5	U J
79-01-6	Trichloroethene	5	U
78-87-5	1,2-Dichloropropane	5	U
75-27-4	Bromodichloromethane	5	U
10061-01-5	cis-1,3-Dichloropropene	5	U
10061-01-5	trans-1,3-Dichloropropene	5	U
79-00-5	1,1,2-Trichloroethane	5	U
124-48-1	Dibromochloromethane	5	U
127-18-4	Tetrachloroethene	5	U
630-20-6	1,1,1,2-Tetrachloroethane	5	U
108-90-7	Chlorobenzene	5	U
75-25-2	Bromoform	5	U
541-73-1	1,3-Dichlorobenzene	5	U
106-46-7	1,4-Dichlorobenzene	5	U
95-50-1	1,2-Dichlorobenzene	5	U J

1A

VOLATILE ORGANICS ANALYSIS DATA SHEET

EPA SAMPLE NO.

E2Q12

Lab Name: FASP STEP VAN Contract: ESAT 5

Lab Code: VOA Case No.: LANE ST SAS No.: SDG No.:

Matrix: (soil/water) WATER Lab Sample ID: L062 E2Q12

Sample wt/vol: 5.0 (g/ml) ML Lab File ID: F04160818.D

Level: (low/med) LOW Date Received: 4/15/2008

% Moisture: not dec. Date Analyzed: 4/16/2008

GC Column: 75 M VO ID: 0.53 (mm) Dilution Factor: 1.0

Soil Extract Volume: (uL) Soil Aliquot Volume: (uL)

CONCENTRATION UNITS:

CAS NO.	COMPOUND (ug/L or ug/Kg)	UG/L	Q
	Dichlorodifluoromethane	5	UJ
74-87-3	Chloromethane	5	U
75-01-4	Vinyl chloride	5	U
74-83-9	Bromomethane	5	UJ
75-00-3	Chloroethane	5	U
67-64-1	Trichlorofluoromethane	5	UJ
75-35-4	1,1-Dichloroethene	5	U
75-09-2	Methylene chloride	6	JB <10ug/L
75-34-3	trans-1,2-Dicholoethene	5	U
75-34-3	1,1-Dichloroethane	5	U
156-59-2	cis-1,2-Dichloroethene	5	U
67-66-3	Chloroform	5	U
107-06-2	1,2-Dichloroethane	5	U
71-55-6	1,1,1-Trichloroethane	5	U
56-23-5	Carbon tetrachloride	5	UJ
79-01-6	Trichloroethene	5	U
78-87-5	1,2-Dichloropropane	5	U
75-27-4	Bromodichloromethane	5	U
10061-01-5	cis-1,3-Dichloropropene	5	U
10061-01-5	trans-1,3-Dichloropropene	5	UJ
79-00-5	1,1,2-Trichloroethane	5	U
124-48-1	Dibromochloromethane	5	UJ
127-18-4	Tetrachloroethene	5	U
630-20-6	1,1,1,2-Tetrachloroethane	5	U
108-90-7	Chlorobenzene	5	U
75-25-2	Bromoform	5	UJ
541-73-1	1,3-Dichlorobenzene	5	U
106-46-7	1,4-Dichlorobenzene	5	U
95-50-1	1,2-Dichlorobenzene	5	UJ

1A

EPA SAMPLE NO.

VOLATILE ORGANICS ANALYSIS DATA SHEET

E2Q12 MS

Lab Name: FASP STEP VAN Contract: ESAT 5

Lab Code: VOA Case No.: LANE ST SAS No.: SDG No.:

Matrix: (soil/water) WATER Lab Sample ID: L062 E2Q12 MS

Sample wt/vol: 5.0 (g/ml) ML Lab File ID: F04160819.D

Level: (low/med) LOW Date Received: 4/15/2008

% Moisture: not dec. Date Analyzed: 4/16/2008

GC Column: 75 M VO ID: 0.53 (mm) Dilution Factor: 1.0

Soil Extract Volume: (uL) Soil Aliquot Volume: (uL)

CONCENTRATION UNITS:

CAS NO.	COMPOUND (ug/L or ug/Kg)	UG/L	Q
	Dichlorodifluoromethane	68	
74-87-3	Chloromethane	58	
75-01-4	Vinyl chloride	67	
74-83-9	Bromomethane	68	
75-00-3	Chloroethane	61	
67-64-1	Trichlorofluoromethane	71	
75-35-4	1,1-Dichloroethene	58	
75-09-2	Methylene chloride	39	B
75-34-3	trans-1,2-Dicholoethene	56	
75-34-3	1,1-Dichloroethane	56	
156-59-2	cis-1,2-Dichloroethene	50	
67-66-3	Chloroform	61	
107-06-2	1,2-Dichloroethane	60	
71-55-6	1,1,1-Trichloroethane	64	
56-23-5	Carbon tetrachloride	74	
79-01-6	Trichloroethene	53	
78-87-5	1,2-Dichloropropane	45	
75-27-4	Bromodichloromethane	64	
10061-01-5	cis-1,3-Dichloropropene	53	
10061-01-5	trans-1,3-Dichloropropene	71	
79-00-5	1,1,2-Trichloroethane	64	
124-48-1	Dibromochloromethane	75	
127-18-4	Tetrachloroethene	55	
630-20-6	1,1,1,2-Tetrachloroethane	52	
108-90-7	Chlorobenzene	52	
75-25-2	Bromoform	69	
541-73-1	1,3-Dichlorobenzene	47	B
106-46-7	1,4-Dichlorobenzene	49	B
95-50-1	1,2-Dichlorobenzene	38	B

1A

VOLATILE ORGANICS ANALYSIS DATA SHEET

EPA SAMPLE NO.

E2PQ3

Lab Name: FASP STEP VAN Contract: ESAT 5

Lab Code: VOA Case No.: LANE ST SAS No.: SDG No.:

Matrix: (soil/water) WATER Lab Sample ID: L037 E2PQ3

Sample wt/vol: 5.0 (g/ml) ML Lab File ID: F04160820.D

Level: (low/med) LOW Date Received: 4/15/2008

% Moisture: not dec. Date Analyzed: 4/16/2008

GC Column: 75 M VO ID: 0.53 (mm) Dilution Factor: 1.0

Soil Extract Volume: (uL) Soil Aliquot Volume: (uL)

CONCENTRATION UNITS:

CAS NO.	COMPOUND (ug/L or ug/Kg)	UG/L	Q
	Dichlorodifluoromethane	5	U
74-87-3	Chloromethane	5	U
75-01-4	Vinyl chloride	5	U
74-83-9	Bromomethane	5	U
75-00-3	Chloroethane	5	U
67-64-1	Trichlorofluoromethane	5	U
75-35-4	1,1-Dichloroethene	5	U
75-09-2	Methylene chloride	7	JB <10usR
75-34-3	trans-1,2-Dicholoethene	5	U
75-34-3	1,1-Dichloroethane	5	U
156-59-2	cis-1,2-Dichloroethene	5	U
67-66-3	Chloroform	5	U
107-06-2	1,2-Dichloroethane	5	U
71-55-6	1,1,1-Trichloroethane	5	U
56-23-5	Carbon tetrachloride	5	UJ
79-01-6	Trichloroethene	5	U
78-87-5	1,2-Dichloropropane	5	U
75-27-4	Bromodichloromethane	5	U
10061-01-5	cis-1,3-Dichloropropene	5	U
10061-01-5	trans-1,3-Dichloropropene	5	U
79-00-5	1,1,2-Trichloroethane	5	U
124-48-1	Dibromochloromethane	5	U
127-18-4	Tetrachloroethene	5	U
630-20-6	1,1,1,2-Tetrachloroethane	5	U
108-90-7	Chlorobenzene	5	U
75-25-2	Bromoform	5	U
541-73-1	1,3-Dichlorobenzene	5	U
106-46-7	1,4-Dichlorobenzene	5	U
95-50-1	1,2-Dichlorobenzene	5	UJ

1A

VOLATILE ORGANICS ANALYSIS DATA SHEET

EPA SAMPLE NO.

E2PQ8

Lab Name: FASP STEP VAN Contract: ESAT 5

Lab Code: VOA Case No.: LANE ST SAS No.: SDG No.:

Matrix: (soil/water) WATER Lab Sample ID: L051 E2PQ8

Sample wt/vol: 5.0 (g/ml) ML Lab File ID: F04160821.D

Level: (low/med) LOW Date Received: 4/15/2008

% Moisture: not dec. Date Analyzed: 4/16/2008

GC Column: 75 M VO ID: 0.53 (mm) Dilution Factor: 1.0

Soil Extract Volume: (uL) Soil Aliquot Volume: (uL)

CONCENTRATION UNITS:

CAS NO.	COMPOUND (ug/L or ug/Kg)	UG/L	Q
	Dichlorodifluoromethane	5	U
74-87-3	Chloromethane	5	U
75-01-4	Vinyl chloride	5	U
74-83-9	Bromomethane	5	U
75-00-3	Chloroethane	5	U
67-64-1	Trichlorofluoromethane	5	U
75-35-4	1,1-Dichloroethene	5	U
75-09-2	Methylene chloride	7	JB
75-34-3	trans-1,2-Dicholoethene	5	U
75-34-3	1,1-Dichloroethane	4	J
156-59-2	cis-1,2-Dichloroethene	5	U
67-66-3	Chloroform	5	U
107-06-2	1,2-Dichloroethane	5	U
71-55-6	1,1,1-Trichloroethane	5	U
56-23-5	Carbon tetrachloride	5	UJ
79-01-6	Trichloroethene	180	
78-87-5	1,2-Dichloropropane	5	U
75-27-4	Bromodichloromethane	5	U
10061-01-5	cis-1,3-Dichloropropene	5	U
10061-01-5	trans-1,3-Dichloropropene	5	U
79-00-5	1,1,2-Trichloroethane	5	U
124-48-1	Dibromochloromethane	5	U
127-18-4	Tetrachloroethene	5	U
630-20-6	1,1,1,2-Tetrachloroethane	5	U
108-90-7	Chlorobenzene	5	U
75-25-2	Bromoform	5	U
541-73-1	1,3-Dichlorobenzene	5	U
106-46-7	1,4-Dichlorobenzene	5	U
95-50-1	1,2-Dichlorobenzene	5	UJ

< 10ug/L

1A

VOLATILE ORGANICS ANALYSIS DATA SHEET

EPA SAMPLE NO.

E2PZ8

Lab Name: FASP STEP VAN Contract: ESAT 5

Lab Code: VOA Case No.: LANE ST SAS No.: SDG No.:

Matrix: (soil/water) WATER Lab Sample ID: L064 E2PZ8

Sample wt/vol: 5.0 (g/ml) ML Lab File ID: F04160822.D

Level: (low/med) LOW Date Received: 4/15/2008

% Moisture: not dec. Date Analyzed: 4/16/2008

GC Column: 75 M VO ID: 0.53 (mm) Dilution Factor: 1.0

Soil Extract Volume: (uL) Soil Aliquot Volume: (uL)

CONCENTRATION UNITS:

CAS NO.	COMPOUND (ug/L or ug/Kg)	UG/L	Q
	Dichlorodifluoromethane	5	UJ
74-87-3	Chloromethane	5	UJ
75-01-4	Vinyl chloride	5	UJ
74-83-9	Bromomethane	5	UJ
75-00-3	Chloroethane	5	UJ
67-64-1	Trichlorofluoromethane	5	UJ
75-35-4	1,1-Dichloroethene	5	UJ
75-09-2	Methylene chloride	7	JB <10 ug/L
75-34-3	trans-1,2-Dicholoethene	5	UJ
75-34-3	1,1-Dichloroethane	5	UJ
156-59-2	cis-1,2-Dichloroethene	5	UJ
67-66-3	Chloroform	5	UJ
107-06-2	1,2-Dichloroethane	5	UJ
71-55-6	1,1,1-Trichloroethane	6	J
56-23-5	Carbon tetrachloride	5	UJ
79-01-6	Trichloroethene	120	J
78-87-5	1,2-Dichloropropane	5	UJ
75-27-4	Bromodichloromethane	5	UJ
10061-01-5	cis-1,3-Dichloropropene	5	UJ
10061-01-5	trans-1,3-Dichloropropene	5	UJ
79-00-5	1,1,2-Trichloroethane	5	UJ
124-48-1	Dibromochloromethane	5	UJ
127-18-4	Tetrachloroethene	5	UJ
630-20-6	1,1,1,2-Tetrachloroethane	5	U
108-90-7	Chlorobenzene	5	U
75-25-2	Bromoform	5	U
541-73-1	1,3-Dichlorobenzene	5	U
106-46-7	1,4-Dichlorobenzene	5	U
95-50-1	1,2-Dichlorobenzene	5	UJ

1A

VOLATILE ORGANICS ANALYSIS DATA SHEET

EPA SAMPLE NO.

E2QOO

Lab Name: FASP STEP VAN Contract: ESAT 5

Lab Code: VOA Case No.: LANE ST SAS No.: SDG No.:

Matrix: (soil/water) WATER Lab Sample ID: L065 E2Q00

Sample wt/vol: 5.0 (g/ml) ML Lab File ID: F04160823.D

Level: (low/med) LOW Date Received: 4/15/2008

% Moisture: not dec. Date Analyzed: 4/16/2008

GC Column: 75 M VO ID: 0.53 (mm) Dilution Factor: 1.0

Soil Extract Volume: (uL) Soil Aliquot Volume: (uL)

CONCENTRATION UNITS:

CAS NO.	COMPOUND	(ug/L or ug/Kg) UG/L	Q
	Dichlorodifluoromethane	5	U
74-87-3	Chloromethane	5	U
75-01-4	Vinyl chloride	5	U
74-83-9	Bromomethane	5	U
75-00-3	Chloroethane	5	U
67-64-1	Trichlorofluoromethane	5	U
75-35-4	1,1-Dichloroethene	5	U
75-09-2	Methylene chloride	6	JB <10ug/L
75-34-3	trans-1,2-Dicholoethene	5	U
75-34-3	1,1-Dichloroethane	5	U
156-59-2	cis-1,2-Dichloroethene	5	U
67-66-3	Chloroform	11	
107-06-2	1,2-Dichloroethane	5	U
71-55-6	1,1,1-Trichloroethane	5	U
56-23-5	Carbon tetrachloride	5	U J
79-01-6	Trichloroethene	5	U
78-87-5	1,2-Dichloropropane	5	U
75-27-4	Bromodichloromethane	3	J
10061-01-5	cis-1,3-Dichloropropene	5	U
10061-01-5	trans-1,3-Dichloropropene	5	U
79-00-5	1,1,2-Trichloroethane	5	U
124-48-1	Dibromochloromethane	5	U
127-18-4	Tetrachloroethene	5	U
630-20-6	1,1,1,2-Tetrachloroethane	5	U
108-90-7	Chlorobenzene	5	U
75-25-2	Bromoform	5	U
541-73-1	1,3-Dichlorobenzene	5	U
106-46-7	1,4-Dichlorobenzene	5	U
95-50-1	1,2-Dichlorobenzene	5	U J

1A

VOLATILE ORGANICS ANALYSIS DATA SHEET

EPA SAMPLE NO.

E2PZ9

Lab Name: FASP STEP VAN Contract: ESAT 5

Lab Code: VOA Case No.: LANE ST SAS No.: SDG No.:

Matrix: (soil/water) WATER Lab Sample ID: L066 E2PZ9

Sample wt/vol: 5.0 (g/ml) ML Lab File ID: F04160824.D

Level: (low/med) LOW Date Received: 4/15/2008

% Moisture: not dec. Date Analyzed: 4/16/2008

GC Column: 75 M VO ID: 0.53 (mm) Dilution Factor: 1.0

Soil Extract Volume: (uL) Soil Aliquot Volume: (uL)

CONCENTRATION UNITS:

CAS NO.	COMPOUND (ug/L or ug/Kg)	UG/L	Q	
	Dichlorodifluoromethane	5	U	
74-87-3	Chloromethane	5	U	
75-01-4	Vinyl chloride	5	U	
74-83-9	Bromomethane	5	U	
75-00-3	Chloroethane	5	U	
67-64-1	Trichlorofluoromethane	5	U	
75-35-4	1,1-Dichloroethene	5	U	
75-09-2	Methylene chloride	6	JB	21ous/L
75-34-3	trans-1,2-Dicholoethene	5	U	
75-34-3	1,1-Dichloroethane	5	U	
156-59-2	cis-1,2-Dichloroethene	5	U	
67-66-3	Chloroform	5	U	
107-06-2	1,2-Dichloroethane	5	U	
71-55-6	1,1,1-Trichloroethane	5	U	
56-23-5	Carbon tetrachloride	5	UJ	
79-01-6	Trichloroethene	46		
78-87-5	1,2-Dichloropropane	5	U	
75-27-4	Bromodichloromethane	5	U	
10061-01-5	cis-1,3-Dichloropropene	5	U	
10061-01-5	trans-1,3-Dichloropropene	5	U	
79-00-5	1,1,2-Trichloroethane	5	U	
124-48-1	Dibromochloromethane	5	U	
127-18-4	Tetrachloroethene	5	U	
630-20-6	1,1,1,2-Tetrachloroethane	5	U	
108-90-7	Chlorobenzene	5	U	
75-25-2	Bromoform	5	U	
541-73-1	1,3-Dichlorobenzene	5	U	
106-46-7	1,4-Dichlorobenzene	5	U	
95-50-1	1,2-Dichlorobenzene	5	UJ	

1A

VOLATILE ORGANICS ANALYSIS DATA SHEET

EPA SAMPLE NO.

E2Q32

Lab Name: FASP STEP VAN Contract: ESAT 5

Lab Code: VOA Case No.: LANE ST SAS No.: SDG No.:

Matrix: (soil/water) WATER Lab Sample ID: L067 E2Q32

Sample wt/vol: 5.0 (g/ml) ML Lab File ID: F04160825.D

Level: (low/med) LOW Date Received: 4/15/2008

% Moisture: not dec. Date Analyzed: 4/16/2008

GC Column: 75 M VO ID: 0.53 (mm) Dilution Factor: 1.0

Soil Extract Volume: (uL) Soil Aliquot Volume: (uL)

CONCENTRATION UNITS:

CAS NO.	COMPOUND (ug/L or ug/Kg)	UG/L	Q
	Dichlorodifluoromethane	5	U
74-87-3	Chloromethane	5	U
75-01-4	Vinyl chloride	5	U
74-83-9	Bromomethane	5	U
75-00-3	Chloroethane	5	U
67-64-1	Trichlorofluoromethane	5	U
75-35-4	1,1-Dichloroethene	5	U
75-09-2	Methylene chloride	6	JB <10ug/L
75-34-3	trans-1,2-Dicholoethene	5	U
75-34-3	1,1-Dichloroethane	5	U
156-59-2	cis-1,2-Dichloroethene	5	U
67-66-3	Chloroform	5	U
107-06-2	1,2-Dichloroethane	5	U
71-55-6	1,1,1-Trichloroethane	5	U
56-23-5	Carbon tetrachloride	5	UJ
79-01-6	Trichloroethene	5	U
78-87-5	1,2-Dichloropropane	5	U
75-27-4	Bromodichloromethane	5	U
10061-01-5	cis-1,3-Dichloropropene	5	U
10061-01-5	trans-1,3-Dichloropropene	5	U
79-00-5	1,1,2-Trichloroethane	5	U
124-48-1	Dibromochloromethane	5	U
127-18-4	Tetrachloroethene	5	U
630-20-6	1,1,1,2-Tetrachloroethane	5	U
108-90-7	Chlorobenzene	5	U
75-25-2	Bromoform	5	U
541-73-1	1,3-Dichlorobenzene	5	U
106-46-7	1,4-Dichlorobenzene	5	U
95-50-1	1,2-Dichlorobenzene	5	UJ

4A

VOLATILE METHOD BLANK SUMMARY

EPA SAMPLE NO.

MB 041708

Lab Name: FASP STEP VAN Contract: ESAT 5

Lab Code: VOA Case No.: LANE ST SAS No.: SDG No.:

Lab File ID: F04170803.D Lab Sample ID: MB 041708

Date Analyzed: 4/17/2008 Time Analyzed: 8:48

GC Column: 75 M VO ID: 0.53 (mm) Heated Purge: (Y/N) N

Instrument ID: GC/MS#7

THIS METHOD BLANK APPLIES TO THE FOLLOWING SAMPLES, MS AND MSD:

	EPA SAMPLE NO.	LAB SAMPLE ID	LAB FILE ID	TIME ANALYZED
01	E2PY6	L068 E2PY6	F04170804.D	9:17
02	E2PY5	L069 E2PY5	F04170805.D	9:46
03	E2PY3	L070 E2PY3	F04170806.D	10:15
04	E2PY4	L071 E2PY4	F04170807.D	10:44
05	E2Q31	L072 E2Q31	F04170808.D	11:14
06	E2PZ6	L073 E2PZ6	F04170809.D	11:46
07	E2PZ7	L074 E2PZ7	F04170810.D	12:16
08	E2Q28	L075 E2Q28	F04170811.D	12:46
09	E2Q30	L076 E2Q30	F04170812.D	13:19
10	E2Q29	L077 E2Q29	F04170813.D	13:49
11	E2PZ4	L078 E2PZ4	F04170814.D	14:29
12	E2PZ3	L079 E2PZ3	F04170815.D	15:00
13	E2PZ5	L080 E2PZ5	F04170816.D	15:31
14	E2PY2	L081 E2PY2	F04170817.D	16:02
15	E2PY2	L081 E2PY2 MS	F04170818.D	16:33
16	E2PY1	L082 E2PY1	F04170819.D	17:05
17	E2PR0	L083 E2PR0	F04170820.D	17:41
18	E2PT6	L088 E2PT6	F04170821.D	18:12
19	E2PT8	L089 E2PT8	F04170822.D	18:43
20	E2PT7	L090 E2PT7	F04170823.D	19:15
21	E2Q01	L091 E2Q01	F04170824.D	19:48

COMMENTS

Evaluate Continuing Calibration Report

Data Path : C:\FASP\data\041708\
Data File : F04170818.D
Acq On : 17 Apr 2008 16:33
Operator : FASP
Sample : L081 E2PY2 MS
Misc :
ALS Vial : 18 Sample Multiplier: 1

Quant Time: Apr 18 07:30:32 2008
Quant Method : C:\FASP\METHODS\LANE0415.M
Quant Title : 624VOC (CLP) 5-Point Calibration
QLast Update : Tue Apr 15 09:53:10 2008
Response via : Initial Calibration

4-18-08

Min. RRF : 0.000 Min. Rel. Area : 1% Max. R.T. Dev 0.50min
Max. RRF Dev : 35% Max. Rel. Area : 300%

		Compound	Amount	Calc.	%Dev	Area%	Dev(min)
1	I	FLUOROBENZENE	50.000	50.000	0.0	38	0.02
2	T	Dichlorodifluoromethane	250.000	364.585	-45.8#	57	0.05
3	T	Chloromethane	250.000	246.605	1.4	44	0.04
4	T	Vinyl chloride	250.000	295.595	-18.2	47	0.06
5	T	Bromomethane	250.000	238.727	4.5	39	0.05
6	T	Chloroethane	250.000	255.115	-2.0	42	0.04
7	T	Trichlorofluoromethane	250.000	320.476	-28.2	57	0.00
8	M	1,1-Dichloroethene	250.000	252.647	-1.1	43	0.00
9	M	Methylene chloride	250.000	146.087	41.6#	38	0.02
[illegible]	M	trans-1,2-Dichloroethene	250.000	243.993	2.4	43	0.00
[illegible]		1,1-Dichloroethane	250.000	241.316	3.5	41	0.00
12	M	cis-1,2-Dichloroethene	250.000	226.643	9.3	39	0.02
13	S	DIBROMOFLUOROMETHANE	50.000	57.882	-15.8	44	0.02
14	M	Chloroform	250.000	269.378	-7.8	45	0.01
15	M	1,2-Dichloroethane	250.000	261.278	-4.5	51	0.00
16	S	1,2-DICHLOROETHANE-d4	50.000	54.859	-9.7	45	-0.02
17	M	1,1,1-Trichloroethane	250.000	326.472	-30.6	48	0.01
18	M	Carbon tetrachloride	250.000	386.435	-54.6#	54	0.00
19	M	Trichloroethene	250.000	291.270	-16.5	48	0.02
20	M	1,2-Dichloropropane	250.000	236.815	5.3	42	0.00
21	M	Bromodichloromethane	250.000	306.769	-22.7	51	0.00
22	M	cis-1,3-Dichloropropene	250.000	250.438	-0.2	46	0.02
23	M	trans-1,3-Dichloropropene	250.000	309.110	-23.6	53	0.02
24	M	1,1,2-Trichloroethane	250.000	292.754	-17.1	50	0.02
25	S	TOLUENE-D8	50.000	52.403	-4.8	43	0.03
26	M	Dibromochloromethane	250.000	338.850	-35.5#	56	0.02
27	M	Tetrachloroethene	250.000	279.464	-11.8	50	0.02
28	I	CHLOROBENZENE-D5	50.000	50.000	0.0	44	0.03
29	M	1,1,1,2-Tetrachloroethane	250.000	277.518	-11.0	53	0.02
30	M	Chlorobenzene	250.000	271.879	-8.8	51	0.04
31	M	Bromoform	250.000	291.630	-16.7	58	0.02
32	S	p-BROMOFLUOROBENZENE	50.000	52.949	-5.9	49	0.03
33	M	1,3-Dichlorobenzene	250.000	286.299	-14.5	55	0.02
34	M	1,4-Dichlorobenzene	250.000	293.073	-17.2	57	0.02
35	[illegible]	1,2-DICHLOROBENZENE-D4	50.000	50.000	0.0	55	0.02
36	M	1,2-Dichlorobenzene	250.000	188.338	24.7	57	0.00

Evaluate Continuing Calibration Report

Data Path : C:\FASP\data\041708\
Data File : F04170818.D
Acq On : 17 Apr 2008 16:33
Operator : FASP
Sample : L081 E2PY2 MS
Misc :
ALS Vial : 18 Sample Multiplier: 1

Quant Time: Apr 18 07:30:32 2008
Quant Method : C:\FASP\METHODS\LANE0415.M
Quant Title : 624VOC (CLP) 5-Point Calibration
QLast Update : Tue Apr 15 09:53:10 2008
Response via : Initial Calibration

Min. RRF : 0.000 Min. Rel. Area : 1% Max. R.T. Dev 0.50min
Max. RRF Dev : 35% Max. Rel. Area : 300%

Compound	Amount	Calc.	%Dev	Area%	Dev(min)

(#) = Out of Range SPCC's out = 0 CCC's out = 0

1A

VOLATILE ORGANICS ANALYSIS DATA SHEET

EPA SAMPLE NO.

MB 041708

Lab Name: FASP STEP VAN Contract: ESAT 5

Lab Code: VOA Case No.: LANE ST SAS No.: SDG No.:

Matrix: (soil/water) WATER Lab Sample ID: MB 041708

Sample wt/vol: 5.0 (g/ml) ML Lab File ID: F04170803.D

Level: (low/med) LOW Date Received: 4/16/2008

% Moisture: not dec. Date Analyzed: 4/17/2008

GC Column: 75 M VO ID: 0.53 (mm) Dilution Factor: 1.0

Soil Extract Volume: (uL) Soil Aliquot Volume: (uL)

CONCENTRATION UNITS:

CAS NO.	COMPOUND	(ug/L or ug/Kg) UG/L	Q
	Dichlorodifluoromethane	5	U
74-87-3	Chloromethane	5	U
75-01-4	Vinyl chloride	5	U
74-83-9	Bromomethane	5	U
75-00-3	Chloroethane	5	U
67-64-1	Trichlorofluoromethane	5	U J
75-35-4	1,1-Dichloroethene	5	U
75-09-2	Methylene chloride	9	J <10 ug/L
75-34-3	trans-1,2-Dicholoethene	5	U
75-34-3	1,1-Dichloroethane	5	U
156-59-2	cis-1,2-Dichloroethene	5	U
67-66-3	Chloroform	5	U
107-06-2	1,2-Dichloroethane	5	U
71-55-6	1,1,1-Trichloroethane	5	U
56-23-5	Carbon tetrachloride	5	U J
79-01-6	Trichloroethene	5	U
78-87-5	1,2-Dichloropropane	5	U
75-27-4	Bromodichloromethane	5	U
10061-01-5	cis-1,3-Dichloropropene	5	U
10061-01-5	trans-1,3-Dichloropropene	5	U
79-00-5	1,1,2-Trichloroethane	5	U
124-48-1	Dibromochloromethane	5	U
127-18-4	Tetrachloroethene	5	U
630-20-6	1,1,1,2-Tetrachloroethane	5	U
108-90-7	Chlorobenzene	5	U
75-25-2	Bromoform	5	U
541-73-1	1,3-Dichlorobenzene	4	J <5 ug/L
106-46-7	1,4-Dichlorobenzene	4	J
95-50-1	1,2-Dichlorobenzene	4	J

1A

VOLATILE ORGANICS ANALYSIS DATA SHEET

EPA SAMPLE NO.

E2PY6

Lab Name: FASP STEP VAN Contract: ESAT 5

Lab Code: VOA Case No.: LANE ST SAS No.: SDG No.:

Matrix: (soil/water) WATER Lab Sample ID: L068 E2PY6

Sample wt/vol: 5.0 (g/ml) ML Lab File ID: F04170804.D

Level: (low/med) LOW Date Received: 4/16/2008

% Moisture: not dec. Date Analyzed: 4/17/2008

GC Column: 75 M VO ID: 0.53 (mm) Dilution Factor: 1.0

Soil Extract Volume: (uL) Soil Aliquot Volume: (uL)

CONCENTRATION UNITS:

CAS NO.	COMPOUND (ug/L or ug/Kg)	UG/L	Q
	Dichlorodifluoromethane	5	U
74-87-3	Chloromethane	5	U
75-01-4	Vinyl chloride	5	U
74-83-9	Bromomethane	5	U
75-00-3	Chloroethane	5	U
67-64-1	Trichlorofluoromethane	5	U J
75-35-4	1,1-Dichloroethene	5	U
75-09-2	Methylene chloride	5	JB <10ug/L
75-34-3	trans-1,2-Dicholoethene	5	U
75-34-3	1,1-Dichloroethane	5	U
156-59-2	cis-1,2-Dichloroethene	5	U
67-66-3	Chloroform	5	U
107-06-2	1,2-Dichloroethane	5	U
71-55-6	1,1,1-Trichloroethane	5	U
56-23-5	Carbon tetrachloride	5	U J
79-01-6	Trichloroethene	6	
78-87-5	1,2-Dichloropropane	5	U
75-27-4	Bromodichloromethane	5	U
10061-01-5	cis-1,3-Dichloropropene	5	U
10061-01-5	trans-1,3-Dichloropropene	5	U
79-00-5	1,1,2-Trichloroethane	5	U
124-48-1	Dibromochloromethane	5	U
127-18-4	Tetrachloroethene	5	U
630-20-6	1,1,1,2-Tetrachloroethane	5	U
108-90-7	Chlorobenzene	5	U
75-25-2	Bromoform	5	U
541-73-1	1,3-Dichlorobenzene	5	U
106-46-7	1,4-Dichlorobenzene	5	U
95-50-1	1,2-Dichlorobenzene	5	U J

1A

VOLATILE ORGANICS ANALYSIS DATA SHEET

EPA SAMPLE NO.

E2PY5

Lab Name: FASP STEP VAN Contract: ESAT 5

Lab Code: VOA Case No.: LANE ST SAS No.: SDG No.:

Matrix: (soil/water) WATER Lab Sample ID: L069 E2PY5

Sample wt/vol: 5.0 (g/ml) ML Lab File ID: F04170805.D

Level: (low/med) LOW Date Received: 4/16/2008

% Moisture: not dec. Date Analyzed: 4/17/2008

GC Column: 75 M VO ID: 0.53 (mm) Dilution Factor: 1.0

Soil Extract Volume: (uL) Soil Aliquot Volume: (uL)

CONCENTRATION UNITS:

CAS NO.	COMPOUND (ug/L or ug/Kg)	UG/L	Q
	Dichlorodifluoromethane	5	U
74-87-3	Chloromethane	5	U
75-01-4	Vinyl chloride	5	U
74-83-9	Bromomethane	5	U
75-00-3	Chloroethane	5	U
67-64-1	Trichlorofluoromethane	5	UJ
75-35-4	1,1-Dichloroethene	5	U
75-09-2	Methylene chloride	6	JB <10ug/L
75-34-3	trans-1,2-Dicholoethene	5	U
75-34-3	1,1-Dichloroethane	5	U
156-59-2	cis-1,2-Dichloroethene	5	U
67-66-3	Chloroform	5	U
107-06-2	1,2-Dichloroethane	5	U
71-55-6	1,1,1-Trichloroethane	5	U
56-23-5	Carbon tetrachloride	5	UJ
79-01-6	Trichloroethene	20	
78-87-5	1,2-Dichloropropane	5	U
75-27-4	Bromodichloromethane	5	U
10061-01-5	cis-1,3-Dichloropropene	5	U
10061-01-5	trans-1,3-Dichloropropene	5	U
79-00-5	1,1,2-Trichloroethane	5	U
124-48-1	Dibromochloromethane	5	U
127-18-4	Tetrachloroethene	5	U
630-20-6	1,1,1,2-Tetrachloroethane	5	U
108-90-7	Chlorobenzene	5	U
75-25-2	Bromoform	5	U
541-73-1	1,3-Dichlorobenzene	5	U
106-46-7	1,4-Dichlorobenzene	5	U
95-50-1	1,2-Dichlorobenzene	5	UJ

1A

VOLATILE ORGANICS ANALYSIS DATA SHEET

EPA SAMPLE NO.

E2PY3

Lab Name: FASP STEP VAN Contract: ESAT 5

Lab Code: VOA Case No.: LANE ST SAS No.: SDG No.:

Matrix: (soil/water) WATER Lab Sample ID: L070 E2PY3

Sample wt/vol: 5.0 (g/ml) ML Lab File ID: F04170806.D

Level: (low/med) LOW Date Received: 4/16/2008

% Moisture: not dec. Date Analyzed: 4/17/2008

GC Column: 75 M VO ID: 0.53 (mm) Dilution Factor: 1.0

Soil Extract Volume: (uL) Soil Aliquot Volume: (uL)

CONCENTRATION UNITS:

CAS NO.	COMPOUND (ug/L or ug/Kg)	UG/L	Q
	Dichlorodifluoromethane	5	U
74-87-3	Chloromethane	5	U
75-01-4	Vinyl chloride	5	U
74-83-9	Bromomethane	5	U
75-00-3	Chloroethane	5	U
67-64-1	Trichlorofluoromethane	5	U J
75-35-4	1,1-Dichloroethene	5	U
75-09-2	Methylene chloride	5	JB Clous/L
75-34-3	trans-1,2-Dicholoethene	5	U
75-34-3	1,1-Dichloroethane	5	U
156-59-2	cis-1,2-Dichloroethene	5	U
67-66-3	Chloroform	5	U
107-06-2	1,2-Dichloroethane	5	U
71-55-6	1,1,1-Trichloroethane	5	U
56-23-5	Carbon tetrachloride	5	U J
79-01-6	Trichloroethene	5	U
78-87-5	1,2-Dichloropropane	5	U
75-27-4	Bromodichloromethane	5	U
10061-01-5	cis-1,3-Dichloropropene	5	U
10061-01-5	trans-1,3-Dichloropropene	5	U
79-00-5	1,1,2-Trichloroethane	5	U
124-48-1	Dibromochloromethane	5	U
127-18-4	Tetrachloroethene	5	U
630-20-6	1,1,1,2-Tetrachloroethane	5	U
108-90-7	Chlorobenzene	5	U
75-25-2	Bromoform	5	U
541-73-1	1,3-Dichlorobenzene	5	U
106-46-7	1,4-Dichlorobenzene	5	U
95-50-1	1,2-Dichlorobenzene	5	U J

1A

VOLATILE ORGANICS ANALYSIS DATA SHEET

EPA SAMPLE NO.

E2PY4

Lab Name: FASP STEP VAN Contract: ESAT 5

Lab Code: VOA Case No.: LANE ST SAS No.: SDG No.:

Matrix: (soil/water) WATER Lab Sample ID: L071 E2PY4

Sample wt/vol: 5.0 (g/ml) ML Lab File ID: F04170807.D

Level: (low/med) LOW Date Received: 4/16/2008

% Moisture: not dec. Date Analyzed: 4/17/2008

GC Column: 75 M VO ID: 0.53 (mm) Dilution Factor: 1.0

Soil Extract Volume: (uL) Soil Aliquot Volume: (uL)

CONCENTRATION UNITS:

CAS NO.	COMPOUND	(ug/L or ug/Kg) UG/L	Q
	Dichlorodifluoromethane	5	U
74-87-3	Chloromethane	5	U
75-01-4	Vinyl chloride	5	U
74-83-9	Bromomethane	5	U
75-00-3	Chloroethane	5	U
67-64-1	Trichlorofluoromethane	5	U J
75-35-4	1,1-Dichloroethene	5	U
75-09-2	Methylene chloride	6	JB <10 ug/L
75-34-3	trans-1,2-Dicholoethene	5	U
75-34-3	1,1-Dichloroethane	5	U
156-59-2	cis-1,2-Dichloroethene	5	U
67-66-3	Chloroform	5	U
107-06-2	1,2-Dichloroethane	5	U
71-55-6	1,1,1-Trichloroethane	5	U
56-23-5	Carbon tetrachloride	5	U J
79-01-6	Trichloroethene	5	U
78-87-5	1,2-Dichloropropane	5	U
75-27-4	Bromodichloromethane	5	U
10061-01-5	cis-1,3-Dichloropropene	5	U
10061-01-5	trans-1,3-Dichloropropene	5	U
79-00-5	1,1,2-Trichloroethane	5	U
124-48-1	Dibromochloromethane	5	U
127-18-4	Tetrachloroethene	5	U
630-20-6	1,1,1,2-Tetrachloroethane	5	U
108-90-7	Chlorobenzene	5	U
75-25-2	Bromoform	5	U
541-73-1	1,3-Dichlorobenzene	5	U
106-46-7	1,4-Dichlorobenzene	5	U
95-50-1	1,2-Dichlorobenzene	5	U J

1A

VOLATILE ORGANICS ANALYSIS DATA SHEET

EPA SAMPLE NO.

E2Q31

Lab Name: FASP STEP VAN Contract: ESAT 5

Lab Code: VOA Case No.: LANE ST SAS No.: SDG No.:

Matrix: (soil/water) WATER Lab Sample ID: L072 E2Q31

Sample wt/vol: 5.0 (g/ml) ML Lab File ID: F04170808.D

Level: (low/med) LOW Date Received: 4/16/2008

% Moisture: not dec. Date Analyzed: 4/17/2008

GC Column: 75 M VO ID: 0.53 (mm) Dilution Factor: 1.0

Soil Extract Volume: (uL) Soil Aliquot Volume: (uL)

CONCENTRATION UNITS:

CAS NO.	COMPOUND (ug/L or ug/Kg)	UG/L	Q
	Dichlorodifluoromethane	5	U
74-87-3	Chloromethane	5	U
75-01-4	Vinyl chloride	5	U
74-83-9	Bromomethane	5	U
75-00-3	Chloroethane	5	U
67-64-1	Trichlorofluoromethane	5	UJ
75-35-4	1,1-Dichloroethene	5	U
75-09-2	Methylene chloride	5	JB <10ug/L
75-34-3	trans-1,2-Dicholoethene	5	U
75-34-3	1,1-Dichloroethane	5	U
156-59-2	cis-1,2-Dichloroethene	5	U
67-66-3	Chloroform	5	U
107-06-2	1,2-Dichloroethane	5	U
71-55-6	1,1,1-Trichloroethane	5	U
56-23-5	Carbon tetrachloride	5	UJ
79-01-6	Trichloroethene	5	U
78-87-5	1,2-Dichloropropane	5	U
75-27-4	Bromodichloromethane	5	U
10061-01-5	cis-1,3-Dichloropropene	5	U
10061-01-5	trans-1,3-Dichloropropene	5	U
79-00-5	1,1,2-Trichloroethane	5	U
124-48-1	Dibromochloromethane	5	U
127-18-4	Tetrachloroethene	5	U
630-20-6	1,1,1,2-Tetrachloroethane	5	U
108-90-7	Chlorobenzene	5	U
75-25-2	Bromoform	5	U
541-73-1	1,3-Dichlorobenzene	5	U
106-46-7	1,4-Dichlorobenzene	5	U
95-50-1	1,2-Dichlorobenzene	5	UJ

1A

VOLATILE ORGANICS ANALYSIS DATA SHEET

EPA SAMPLE NO.

E2PZ6

Lab Name: FASP STEP VAN Contract: ESAT 5

Lab Code: VOA Case No.: LANE ST SAS No.: SDG No.:

Matrix: (soil/water) WATER Lab Sample ID: L073 E2PZ6

Sample wt/vol: 5.0 (g/ml) ML Lab File ID: F04170809.D

Level: (low/med) LOW Date Received: 4/16/2008

% Moisture: not dec. Date Analyzed: 4/17/2008

GC Column: 75 M VO ID: 0.53 (mm) Dilution Factor: 1.0

Soil Extract Volume: (uL) Soil Aliquot Volume: (uL)

CONCENTRATION UNITS:

CAS NO.	COMPOUND	(ug/L or ug/Kg) UG/L	Q
	Dichlorodifluoromethane	5	U J
74-87-3	Chloromethane	5	U J
75-01-4	Vinyl chloride	5	U J
74-83-9	Bromomethane	5	U J
75-00-3	Chloroethane	5	U J
67-64-1	Trichlorofluoromethane	5	U J
75-35-4	1,1-Dichloroethene	5	U J
75-09-2	Methylene chloride	7	JB <10 ug/L
75-34-3	trans-1,2-Dicholoethene	5	U J
75-34-3	1,1-Dichloroethane	5	U J
156-59-2	cis-1,2-Dichloroethene	5	U J
67-66-3	Chloroform	5	U J
107-06-2	1,2-Dichloroethane	5	U J
71-55-6	1,1,1-Trichloroethane	5	U J
56-23-5	Carbon tetrachloride	5	U J
79-01-6	Trichloroethene	47	J
78-87-5	1,2-Dichloropropane	5	U J
75-27-4	Bromodichloromethane	5	U J
10061-01-5	cis-1,3-Dichloropropene	5	U J
10061-01-5	trans-1,3-Dichloropropene	5	U J
79-00-5	1,1,2-Trichloroethane	5	U J
124-48-1	Dibromochloromethane	5	U J
127-18-4	Tetrachloroethene	5	U J
630-20-6	1,1,1,2-Tetrachloroethane	5	U J
108-90-7	Chlorobenzene	5	U J
75-25-2	Bromoform	5	U J
541-73-1	1,3-Dichlorobenzene	5	U J
106-46-7	1,4-Dichlorobenzene	5	U J
95-50-1	1,2-Dichlorobenzene	5	U J

1A

VOLATILE ORGANICS ANALYSIS DATA SHEET

EPA SAMPLE NO.

E2PY2

Lab Name: FASP STEP VAN Contract: ESAT 5

Lab Code: VOA Case No.: LANE ST SAS No.: SDG No.:

Matrix: (soil/water) WATER Lab Sample ID: L081 E2PY2

Sample wt/vol: 5.0 (g/ml) ML Lab File ID: F04170817.D

Level: (low/med) LOW Date Received: 4/16/2008

% Moisture: not dec. Date Analyzed: 4/17/2008

GC Column: 75 M VO ID: 0.53 (mm) Dilution Factor: 1.0

Soil Extract Volume: (uL) Soil Aliquot Volume: (uL)

CONCENTRATION UNITS:

CAS NO.	COMPOUND	(ug/L or ug/Kg) UG/L	Q
	Dichlorodifluoromethane	5	U J
74-87-3	Chloromethane	5	U
75-01-4	Vinyl chloride	5	U
74-83-9	Bromomethane	5	U
75-00-3	Chloroethane	5	U
67-64-1	Trichlorofluoromethane	5	U
75-35-4	1,1-Dichloroethene	5	U
75-09-2	Methylene chloride	7	JB <10ug/L
75-34-3	trans-1,2-Dicholoethene	5	U
75-34-3	1,1-Dichloroethane	5	U
156-59-2	cis-1,2-Dichloroethene	5	U
67-66-3	Chloroform	5	U
107-06-2	1,2-Dichloroethane	5	U
71-55-6	1,1,1-Trichloroethane	5	U
56-23-5	Carbon tetrachloride	5	U J
79-01-6	Trichloroethene	9	
78-87-5	1,2-Dichloropropane	5	U
75-27-4	Bromodichloromethane	5	U
10061-01-5	cis-1,3-Dichloropropene	5	U
10061-01-5	trans-1,3-Dichloropropene	5	U
79-00-5	1,1,2-Trichloroethane	5	U
124-48-1	Dibromochloromethane	5	U J
127-18-4	Tetrachloroethene	5	U
630-20-6	1,1,1,2-Tetrachloroethane	5	U
108-90-7	Chlorobenzene	5	U
75-25-2	Bromoform	5	U
541-73-1	1,3-Dichlorobenzene	5	U
106-46-7	1,4-Dichlorobenzene	5	U
95-50-1	1,2-Dichlorobenzene	5	U

1A

VOLATILE ORGANICS ANALYSIS DATA SHEET

EPA SAMPLE NO.

E2PY2 MS

Lab Name: FASP STEP VAN Contract: ESAT 5

Lab Code: VOA Case No.: LANE ST SAS No.: SDG No.:

Matrix: (soil/water) WATER Lab Sample ID: L081 E2PY2 MS

Sample wt/vol: 5.0 (g/ml) ML Lab File ID: F04170818.D

Level: (low/med) LOW Date Received: 4/16/2008

% Moisture: not dec. Date Analyzed: 4/17/2008

GC Column: 75 M VO ID: 0.53 (mm) Dilution Factor: 1.0

Soil Extract Volume: (uL) Soil Aliquot Volume: (uL)

CONCENTRATION UNITS:

CAS NO.	COMPOUND	(ug/L or ug/Kg) UG/L	Q
	Dichlorodifluoromethane	73	
74-87-3	Chloromethane	49	
75-01-4	Vinyl chloride	59	
74-83-9	Bromomethane	48	
75-00-3	Chloroethane	51	
67-64-1	Trichlorofluoromethane	64	J
75-35-4	1,1-Dichloroethene	51	
75-09-2	Methylene chloride	29	B J
75-34-3	trans-1,2-Dicholoethene	49	
75-34-3	1,1-Dichloroethane	48	
156-59-2	cis-1,2-Dichloroethene	45	
67-66-3	Chloroform	54	
107-06-2	1,2-Dichloroethane	52	
71-55-6	1,1,1-Trichloroethane	65	
56-23-5	Carbon tetrachloride	77	J
79-01-6	Trichloroethene	58	
78-87-5	1,2-Dichloropropane	47	
75-27-4	Bromodichloromethane	61	
10061-01-5	cis-1,3-Dichloropropene	50	
10061-01-5	trans-1,3-Dichloropropene	62	
79-00-5	1,1,2-Trichloroethane	59	
124-48-1	Dibromochloromethane	68	
127-18-4	Tetrachloroethene	56	
630-20-6	1,1,1,2-Tetrachloroethane	56	
108-90-7	Chlorobenzene	54	
75-25-2	Bromoform	58	
541-73-1	1,3-Dichlorobenzene	57	B
106-46-7	1,4-Dichlorobenzene	59	B
95-50-1	1,2-Dichlorobenzene	38	B J

1A

VOLATILE ORGANICS ANALYSIS DATA SHEET

EPA SAMPLE NO.

E2PZ7

Lab Name: FASP STEP VAN Contract: ESAT 5

Lab Code: VOA Case No.: LANE ST SAS No.: SDG No.:

Matrix: (soil/water) WATER Lab Sample ID: L074 E2PZ7

Sample wt/vol: 5.0 (g/ml) ML Lab File ID: F04170810.D

Level: (low/med) LOW Date Received: 4/16/2008

% Moisture: not dec. Date Analyzed: 4/17/2008

GC Column: 75 M VO ID: 0.53 (mm) Dilution Factor: 1.0

Soil Extract Volume: (uL) Soil Aliquot Volume: (uL)

CONCENTRATION UNITS:

CAS NO.	COMPOUND	(ug/L or ug/Kg) UG/L	Q
	Dichlorodifluoromethane	5	U
74-87-3	Chloromethane	5	U
75-01-4	Vinyl chloride	5	U
74-83-9	Bromomethane	5	U
75-00-3	Chloroethane	5	U
67-64-1	Trichlorofluoromethane	5	U J
75-35-4	1,1-Dichloroethene	5	U
75-09-2	Methylene chloride	7	JB <10ug/L
75-34-3	trans-1,2-Dicholoethene	5	U
75-34-3	1,1-Dichloroethane	5	U
156-59-2	cis-1,2-Dichloroethene	5	U
67-66-3	Chloroform	5	U
107-06-2	1,2-Dichloroethane	5	U
71-55-6	1,1,1-Trichloroethane	3	J
56-23-5	Carbon tetrachloride	5	U J
79-01-6	Trichloroethene	62	
78-87-5	1,2-Dichloropropane	5	U
75-27-4	Bromodichloromethane	5	U
10061-01-5	cis-1,3-Dichloropropene	5	U
10061-01-5	trans-1,3-Dichloropropene	5	U
79-00-5	1,1,2-Trichloroethane	5	U
124-48-1	Dibromochloromethane	5	U
127-18-4	Tetrachloroethene	5	U
630-20-6	1,1,1,2-Tetrachloroethane	5	U
108-90-7	Chlorobenzene	5	U
75-25-2	Bromoform	5	U
541-73-1	1,3-Dichlorobenzene	5	U
106-46-7	1,4-Dichlorobenzene	5	U
95-50-1	1,2-Dichlorobenzene	5	U J

1A

VOLATILE ORGANICS ANALYSIS DATA SHEET

EPA SAMPLE NO.

E2Q28

Lab Name: FASP STEP VAN Contract: ESAT 5

Lab Code: VOA Case No.: LANE ST SAS No.: SDG No.:

Matrix: (soil/water) WATER Lab Sample ID: L075 E2Q28

Sample wt/vol: 5.0 (g/ml) ML Lab File ID: F04170811.D

Level: (low/med) LOW Date Received: 4/16/2008

% Moisture: not dec. Date Analyzed: 4/17/2008

GC Column: 75 M VO ID: 0.53 (mm) Dilution Factor: 1.0

Soil Extract Volume: (uL) Soil Aliquot Volume: (uL)

CONCENTRATION UNITS:

CAS NO.	COMPOUND (ug/L or ug/Kg)	UG/L	Q
	Dichlorodifluoromethane	5	U
74-87-3	Chloromethane	5	U
75-01-4	Vinyl chloride	5	U
74-83-9	Bromomethane	5	U
75-00-3	Chloroethane	5	U
67-64-1	Trichlorofluoromethane	5	U J
75-35-4	1,1-Dichloroethene	5	U
75-09-2	Methylene chloride	8	JB <10 ug/L
75-34-3	trans-1,2-Dicholoethene	5	U
75-34-3	1,1-Dichloroethane	5	U
156-59-2	cis-1,2-Dichloroethene	5	U
67-66-3	Chloroform	5	U
107-06-2	1,2-Dichloroethane	5	U
71-55-6	1,1,1-Trichloroethane	5	U
56-23-5	Carbon tetrachloride	5	U J
79-01-6	Trichloroethene	5	U
78-87-5	1,2-Dichloropropane	5	U
75-27-4	Bromodichloromethane	5	U
10061-01-5	cis-1,3-Dichloropropene	5	U
10061-01-5	trans-1,3-Dichloropropene	5	U
79-00-5	1,1,2-Trichloroethane	5	U
124-48-1	Dibromochloromethane	5	U
127-18-4	Tetrachloroethene	5	U
630-20-6	1,1,1,2-Tetrachloroethane	5	U
108-90-7	Chlorobenzene	5	U
75-25-2	Bromoform	5	U
541-73-1	1,3-Dichlorobenzene	5	U
106-46-7	1,4-Dichlorobenzene	5	U
95-50-1	1,2-Dichlorobenzene	5	U J

1A

VOLATILE ORGANICS ANALYSIS DATA SHEET

EPA SAMPLE NO.

E2Q30

Lab Name: FASP STEP VAN Contract: ESAT 5

Lab Code: VOA Case No.: LANE ST SAS No.: SDG No.:

Matrix: (soil/water) WATER Lab Sample ID: L076 E2Q30

Sample wt/vol: 5.0 (g/ml) ML Lab File ID: F04170812.D

Level: (low/med) LOW Date Received: 4/16/2008

% Moisture: not dec. Date Analyzed: 4/17/2008

GC Column: 75 M VO ID: 0.53 (mm) Dilution Factor: 1.0

Soil Extract Volume: (uL) Soil Aliquot Volume: (uL)

CONCENTRATION UNITS:

CAS NO.	COMPOUND (ug/L or ug/Kg) UG/L		Q
	Dichlorodifluoromethane	5	U
74-87-3	Chloromethane	5	U
75-01-4	Vinyl chloride	5	U
74-83-9	Bromomethane	5	U
75-00-3	Chloroethane	5	U
67-64-1	Trichlorofluoromethane	5	U
75-35-4	1,1-Dichloroethene	5	U J
75-09-2	Methylene chloride	6	JB 6 ug/L
75-34-3	trans-1,2-Dicholoethene	5	U
75-34-3	1,1-Dichloroethane	5	U
156-59-2	cis-1,2-Dichloroethene	5	U
67-66-3	Chloroform	5	U
107-06-2	1,2-Dichloroethane	5	U
71-55-6	1,1,1-Trichloroethane	5	U
56-23-5	Carbon tetrachloride	5	U J
79-01-6	Trichloroethene	5	U
78-87-5	1,2-Dichloropropane	5	U
75-27-4	Bromodichloromethane	5	U
10061-01-5	cis-1,3-Dichloropropene	5	U
10061-01-5	trans-1,3-Dichloropropene	5	U
79-00-5	1,1,2-Trichloroethane	5	U
124-48-1	Dibromochloromethane	5	U
127-18-4	Tetrachloroethene	5	U
630-20-6	1,1,1,2-Tetrachloroethane	5	U
108-90-7	Chlorobenzene	5	U
75-25-2	Bromoform	5	U
541-73-1	1,3-Dichlorobenzene	5	U
106-46-7	1,4-Dichlorobenzene	5	U
95-50-1	1,2-Dichlorobenzene	5	U J

1A

VOLATILE ORGANICS ANALYSIS DATA SHEET

EPA SAMPLE NO.

E2Q29

Lab Name: FASP STEP VAN Contract: ESAT 5

Lab Code: VOA Case No.: LANE ST SAS No.: SDG No.:

Matrix: (soil/water) WATER Lab Sample ID: L077 E2Q29

Sample wt/vol: 5.0 (g/ml) ML Lab File ID: F04170813.D

Level: (low/med) LOW Date Received: 4/16/2008

% Moisture: not dec. Date Analyzed: 4/17/2008

GC Column: 75 M VO ID: 0.53 (mm) Dilution Factor: 1.0

Soil Extract Volume: (uL) Soil Aliquot Volume: (uL)

CONCENTRATION UNITS:

CAS NO.	COMPOUND (ug/L or ug/Kg)	UG/L	Q
	Dichlorodifluoromethane	5	U
74-87-3	Chloromethane	5	U
75-01-4	Vinyl chloride	5	U
74-83-9	Bromomethane	5	U
75-00-3	Chloroethane	5	U
67-64-1	Trichlorofluoromethane	5	U J
75-35-4	1,1-Dichloroethene	5	U
75-09-2	Methylene chloride	6	JB L 10ug/L
75-34-3	trans-1,2-Dicholoethene	5	U
75-34-3	1,1-Dichloroethane	5	U
156-59-2	cis-1,2-Dichloroethene	5	U
67-66-3	Chloroform	5	U
107-06-2	1,2-Dichloroethane	5	U
71-55-6	1,1,1-Trichloroethane	3	J
56-23-5	Carbon tetrachloride	5	U J
79-01-6	Trichloroethene	5	U
78-87-5	1,2-Dichloropropane	5	U
75-27-4	Bromodichloromethane	5	U
10061-01-5	cis-1,3-Dichloropropene	5	U
10061-01-5	trans-1,3-Dichloropropene	5	U
79-00-5	1,1,2-Trichloroethane	5	U
124-48-1	Dibromochloromethane	5	U
127-18-4	Tetrachloroethene	5	U
630-20-6	1,1,1,2-Tetrachloroethane	5	U
108-90-7	Chlorobenzene	5	U
75-25-2	Bromoform	5	U
541-73-1	1,3-Dichlorobenzene	5	U
106-46-7	1,4-Dichlorobenzene	5	U
95-50-1	1,2-Dichlorobenzene	5	U J

1A

VOLATILE ORGANICS ANALYSIS DATA SHEET

EPA SAMPLE NO.

E2PZ4

Lab Name: FASP STEP VAN Contract: ESAT 5

Lab Code: VOA Case No.: LANE ST SAS No.: SDG No.:

Matrix: (soil/water) WATER Lab Sample ID: L078 E2PZ4

Sample wt/vol: 5.0 (g/ml) ML Lab File ID: F04170814.D

Level: (low/med) LOW Date Received: 4/16/2008

% Moisture: not dec. Date Analyzed: 4/17/2008

GC Column: 75 M VO ID: 0.53 (mm) Dilution Factor: 1.0

Soil Extract Volume: (uL) Soil Aliquot Volume: (uL)

CONCENTRATION UNITS:

CAS NO.	COMPOUND (ug/L or ug/Kg)	UG/L	Q
	Dichlorodifluoromethane	5	U
74-87-3	Chloromethane	5	U
75-01-4	Vinyl chloride	5	U
74-83-9	Bromomethane	5	U
75-00-3	Chloroethane	5	U
67-64-1	Trichlorofluoromethane	5	U J
75-35-4	1,1-Dichloroethene	5	U
75-09-2	Methylene chloride	8	JB Lab
75-34-3	trans-1,2-Dicholoethene	5	U
75-34-3	1,1-Dichloroethane	5	U
156-59-2	cis-1,2-Dichloroethene	5	U
67-66-3	Chloroform	5	U
107-06-2	1,2-Dichloroethane	5	U
71-55-6	1,1,1-Trichloroethane	6	
56-23-5	Carbon tetrachloride	5	U J
79-01-6	Trichloroethene	310	E
78-87-5	1,2-Dichloropropane	5	U
75-27-4	Bromodichloromethane	4	J
10061-01-5	cis-1,3-Dichloropropene	5	U
10061-01-5	trans-1,3-Dichloropropene	5	U
79-00-5	1,1,2-Trichloroethane	5	U
124-48-1	Dibromochloromethane	5	U
127-18-4	Tetrachloroethene	5	U
630-20-6	1,1,1,2-Tetrachloroethane	5	U
108-90-7	Chlorobenzene	5	U
75-25-2	Bromoform	5	U
541-73-1	1,3-Dichlorobenzene	5	U
106-46-7	1,4-Dichlorobenzene	5	U
95-50-1	1,2-Dichlorobenzene	5	U J

1A

VOLATILE ORGANICS ANALYSIS DATA SHEET

EPA SAMPLE NO.

E2PZ3

Lab Name: FASP STEP VAN Contract: ESAT 5

Lab Code: VOA Case No.: LANE ST SAS No.: SDG No.:

Matrix: (soil/water) WATER Lab Sample ID: L079 E2PZ3

Sample wt/vol: 5.0 (g/ml) ML Lab File ID: F04170815.D

Level: (low/med) LOW Date Received: 4/16/2008

% Moisture: not dec. Date Analyzed: 4/17/2008

GC Column: 75 M VO ID: 0.53 (mm) Dilution Factor: 1.0

Soil Extract Volume: (uL) Soil Aliquot Volume: (uL)

CONCENTRATION UNITS:

CAS NO.	COMPOUND	(ug/L or ug/Kg) UG/L	Q
	Dichlorodifluoromethane	5	U
74-87-3	Chloromethane	5	U
75-01-4	Vinyl chloride	5	U
74-83-9	Bromomethane	5	U
75-00-3	Chloroethane	5	U
67-64-1	Trichlorofluoromethane	5	U J
75-35-4	1,1-Dichloroethene	5	U
75-09-2	Methylene chloride	6	JB Closed
75-34-3	trans-1,2-Dicholoethene	5	U
75-34-3	1,1-Dichloroethane	5	U
156-59-2	cis-1,2-Dichloroethene	5	U
67-66-3	Chloroform	5	U
107-06-2	1,2-Dichloroethane	5	U
71-55-6	1,1,1-Trichloroethane	9	
56-23-5	Carbon tetrachloride	5	U J
79-01-6	Trichloroethene	550	E
78-87-5	1,2-Dichloropropane	4	J
75-27-4	Bromodichloromethane	7	
10061-01-5	cis-1,3-Dichloropropene	5	U
10061-01-5	trans-1,3-Dichloropropene	5	U
79-00-5	1,1,2-Trichloroethane	5	U
124-48-1	Dibromochloromethane	5	U
127-18-4	Tetrachloroethene	5	U
630-20-6	1,1,1,2-Tetrachloroethane	5	U
108-90-7	Chlorobenzene	5	U
75-25-2	Bromoform	5	U
541-73-1	1,3-Dichlorobenzene	5	U
106-46-7	1,4-Dichlorobenzene	5	U
95-50-1	1,2-Dichlorobenzene	5	U J

1A

VOLATILE ORGANICS ANALYSIS DATA SHEET

EPA SAMPLE NO.

E2PZ5

Lab Name: FASP STEP VAN Contract: ESAT 5

Lab Code: VOA Case No.: LANE ST SAS No.: SDG No.:

Matrix: (soil/water) WATER Lab Sample ID: L080 E2PZ5

Sample wt/vol: 5.0 (g/ml) ML Lab File ID: F04170816.D

Level: (low/med) LOW Date Received: 4/16/2008

% Moisture: not dec. Date Analyzed: 4/17/2008

GC Column: 75 M VO ID: 0.53 (mm) Dilution Factor: 1.0

Soil Extract Volume: (uL) Soil Aliquot Volume: (uL)

CONCENTRATION UNITS:

CAS NO.	COMPOUND	(ug/L or ug/Kg) UG/L	Q
	Dichlorodifluoromethane	5	U
74-87-3	Chloromethane	5	U
75-01-4	Vinyl chloride	5	U
74-83-9	Bromomethane	5	U
75-00-3	Chloroethane	5	U
67-64-1	Trichlorofluoromethane	5	U J
75-35-4	1,1-Dichloroethene	5	U
75-09-2	Methylene chloride	6	JB 6 ug/L
75-34-3	trans-1,2-Dicholoethene	5	U
75-34-3	1,1-Dichloroethane	5	U
156-59-2	cis-1,2-Dichloroethene	5	U
67-66-3	Chloroform	5	U
107-06-2	1,2-Dichloroethane	5	U
71-55-6	1,1,1-Trichloroethane	7	
56-23-5	Carbon tetrachloride	5	U J
79-01-6	Trichloroethene	370	E
78-87-5	1,2-Dichloropropane	5	U
75-27-4	Bromodichloromethane	5	U
10061-01-5	cis-1,3-Dichloropropene	5	U
10061-01-5	trans-1,3-Dichloropropene	5	U
79-00-5	1,1,2-Trichloroethane	5	U
124-48-1	Dibromochloromethane	5	U
127-18-4	Tetrachloroethene	5	U
630-20-6	1,1,1,2-Tetrachloroethane	5	U
108-90-7	Chlorobenzene	5	U
75-25-2	Bromoform	5	U
541-73-1	1,3-Dichlorobenzene	5	U
106-46-7	1,4-Dichlorobenzene	5	U
95-50-1	1,2-Dichlorobenzene	5	U J

1A

VOLATILE ORGANICS ANALYSIS DATA SHEET

EPA SAMPLE NO.

E2PY1

Lab Name: FASP STEP VAN Contract: ESAT 5

Lab Code: VOA Case No.: LANE ST SAS No.: SDG No.:

Matrix: (soil/water) WATER Lab Sample ID: L082 E2PY1

Sample wt/vol: 5.0 (g/ml) ML Lab File ID: F04170819.D

Level: (low/med) LOW Date Received: 4/16/2008

% Moisture: not dec. Date Analyzed: 4/17/2008

GC Column: 75 M VO ID: 0.53 (mm) Dilution Factor: 1.0

Soil Extract Volume: (uL) Soil Aliquot Volume: (uL)

CONCENTRATION UNITS:

CAS NO.	COMPOUND	(ug/L or ug/Kg) UG/L	Q	
	Dichlorodifluoromethane	~~3~~	J	<5 ug/L
74-87-3	Chloromethane	5	U	
75-01-4	Vinyl chloride	5	U	
74-83-9	Bromomethane	5	U	
75-00-3	Chloroethane	5	U	
67-64-1	Trichlorofluoromethane	~~4~~	J	<5 ug/L
75-35-4	1,1-Dichloroethene	~~3~~	J	↓
75-09-2	Methylene chloride	~~7~~	JB	<10ug/L
75-34-3	trans-1,2-Dicholoethene	~~3~~	J	<5ug/L
75-34-3	1,1-Dichloroethane	5	U	
156-59-2	cis-1,2-Dichloroethene	5	U	
67-66-3	Chloroform	3	J	<5 ug/L
107-06-2	1,2-Dichloroethane	5	U	
71-55-6	1,1,1-Trichloroethane	~~3~~	J	<5ug/L
56-23-5	Carbon tetrachloride	~~3~~	J	<5ug/L
79-01-6	Trichloroethene	5	U	
78-87-5	1,2-Dichloropropane	5	U	
75-27-4	Bromodichloromethane	~~3~~	J	<5ug/L
10061-01-5	cis-1,3-Dichloropropene	5	U	
10061-01-5	trans-1,3-Dichloropropene	5	U	
79-00-5	1,1,2-Trichloroethane	5	U	
124-48-1	Dibromochloromethane	5	U	
127-18-4	Tetrachloroethene	5	U	
630-20-6	1,1,1,2-Tetrachloroethane	5	U	
108-90-7	Chlorobenzene	5	U	
75-25-2	Bromoform	5	U	
541-73-1	1,3-Dichlorobenzene	~~4~~	JB	<5ug/L
106-46-7	1,4-Dichlorobenzene	5	JB	
95-50-1	1,2-Dichlorobenzene	~~4~~	JB	<5 ug/L

1A

VOLATILE ORGANICS ANALYSIS DATA SHEET

EPA SAMPLE NO.

E2PR0

Lab Name: FASP STEP VAN Contract: ESAT 5

Lab Code: VOA Case No.: LANE ST SAS No.: SDG No.:

Matrix: (soil/water) WATER Lab Sample ID: L083 E2PR0

Sample wt/vol: 5.0 (g/ml) ML Lab File ID: F04170820.D

Level: (low/med) LOW Date Received: 4/16/2008

% Moisture: not dec. Date Analyzed: 4/17/2008

GC Column: 75 M VO ID: 0.53 (mm) Dilution Factor: 1.0

Soil Extract Volume: (uL) Soil Aliquot Volume: (uL)

CONCENTRATION UNITS:

CAS NO.	COMPOUND	(ug/L or ug/Kg) UG/L	Q
	Dichlorodifluoromethane	5	U
74-87-3	Chloromethane	5	U
75-01-4	Vinyl chloride	5	U
74-83-9	Bromomethane	5	U
75-00-3	Chloroethane	5	U
67-64-1	Trichlorofluoromethane	5	U J
75-35-4	1,1-Dichloroethene	5	U
75-09-2	Methylene chloride	6	JB <10ug/L
75-34-3	trans-1,2-Dicholoethene	5	U
75-34-3	1,1-Dichloroethane	5	U
156-59-2	cis-1,2-Dichloroethene	5	U
67-66-3	Chloroform	5	U
107-06-2	1,2-Dichloroethane	5	U
71-55-6	1,1,1-Trichloroethane	5	U
56-23-5	Carbon tetrachloride	5	U J
79-01-6	Trichloroethene	280	E
78-87-5	1,2-Dichloropropane	5	U
75-27-4	Bromodichloromethane	5	U
10061-01-5	cis-1,3-Dichloropropene	5	U
10061-01-5	trans-1,3-Dichloropropene	5	U
79-00-5	1,1,2-Trichloroethane	5	U
124-48-1	Dibromochloromethane	5	U
127-18-4	Tetrachloroethene	5	U
630-20-6	1,1,1,2-Tetrachloroethane	5	U
108-90-7	Chlorobenzene	5	U
75-25-2	Bromoform	5	U
541-73-1	1,3-Dichlorobenzene	5	U
106-46-7	1,4-Dichlorobenzene	5	U
95-50-1	1,2-Dichlorobenzene	5	U J

1A

VOLATILE ORGANICS ANALYSIS DATA SHEET

EPA SAMPLE NO.

E2PT6

Lab Name: FASP STEP VAN Contract: ESAT 5

Lab Code: VOA Case No.: LANE ST SAS No.: SDG No.:

Matrix: (soil/water) WATER Lab Sample ID: L088 E2PT6

Sample wt/vol: 5.0 (g/ml) ML Lab File ID: F04170821.D

Level: (low/med) LOW Date Received: 4/16/2008

% Moisture: not dec. Date Analyzed: 4/17/2008

GC Column: 75 M VO ID: 0.53 (mm) Dilution Factor: 1.0

Soil Extract Volume: (uL) Soil Aliquot Volume: (uL)

CONCENTRATION UNITS:

CAS NO.	COMPOUND (ug/L or ug/Kg)	UG/L	Q
	Dichlorodifluoromethane	5	U J
74-87-3	Chloromethane	5	U J
75-01-4	Vinyl chloride	5	U J
74-83-9	Bromomethane	5	U J
75-00-3	Chloroethane	5	U J
67-64-1	Trichlorofluoromethane	5	U J
75-35-4	1,1-Dichloroethene	5	U J
75-09-2	Methylene chloride	6	JB <10ug/L
75-34-3	trans-1,2-Dicholoethene	5	U J
75-34-3	1,1-Dichloroethane	5	U J
156-59-2	cis-1,2-Dichloroethene	5	U J
67-66-3	Chloroform	5	U J
107-06-2	1,2-Dichloroethane	5	U J
71-55-6	1,1,1-Trichloroethane	5	U J
56-23-5	Carbon tetrachloride	5	U J
79-01-6	Trichloroethene	6	J
78-87-5	1,2-Dichloropropane	5	U J
75-27-4	Bromodichloromethane	5	U J
10061-01-5	cis-1,3-Dichloropropene	5	U J
10061-01-5	trans-1,3-Dichloropropene	5	U J
79-00-5	1,1,2-Trichloroethane	5	U J
124-48-1	Dibromochloromethane	5	U J
127-18-4	Tetrachloroethene	5	U J
630-20-6	1,1,1,2-Tetrachloroethane	5	U
108-90-7	Chlorobenzene	5	U
75-25-2	Bromoform	5	U
541-73-1	1,3-Dichlorobenzene	5	U
106-46-7	1,4-Dichlorobenzene	5	U
95-50-1	1,2-Dichlorobenzene	5	U J

1A

EPA SAMPLE NO.

VOLATILE ORGANICS ANALYSIS DATA SHEET

E2PT8

Lab Name: FASP STEP VAN Contract: ESAT 5

Lab Code: VOA Case No.: LANE ST SAS No.: SDG No.:

Matrix: (soil/water) WATER Lab Sample ID: L089 E2PT8

Sample wt/vol: 5.0 (g/ml) ML Lab File ID: F04170822.D

Level: (low/med) LOW Date Received: 4/16/2008

% Moisture: not dec. Date Analyzed: 4/17/2008

GC Column: 75 M VO ID: 0.53 (mm) Dilution Factor: 1.0

Soil Extract Volume: (uL) Soil Aliquot Volume: (uL)

CAS NO.	COMPOUND	CONCENTRATION UNITS: (ug/L or ug/Kg) UG/L	Q
	Dichlorodifluoromethane	5	U
74-87-3	Chloromethane	5	U
75-01-4	Vinyl chloride	5	U
74-83-9	Bromomethane	5	U
75-00-3	Chloroethane	5	U
67-64-1	Trichlorofluoromethane	5	U
75-35-4	1,1-Dichloroethene	5	U
75-09-2	Methylene chloride	6	JB <10ug/L
75-34-3	trans-1,2-Dicholoethene	5	U
75-34-3	1,1-Dichloroethane	5	U
156-59-2	cis-1,2-Dichloroethene	5	U
67-66-3	Chloroform	5	U
107-06-2	1,2-Dichloroethane	5	U
71-55-6	1,1,1-Trichloroethane	5	U
56-23-5	Carbon tetrachloride	5	U
79-01-6	Trichloroethene	5	U
78-87-5	1,2-Dichloropropane	5	U
75-27-4	Bromodichloromethane	5	U
10061-01-5	cis-1,3-Dichloropropene	5	U
10061-01-5	trans-1,3-Dichloropropene	5	U
79-00-5	1,1,2-Trichloroethane	5	U
124-48-1	Dibromochloromethane	5	U
127-18-4	Tetrachloroethene	5	U
630-20-6	1,1,1,2-Tetrachloroethane	5	U
108-90-7	Chlorobenzene	5	U
75-25-2	Bromoform	5	U
541-73-1	1,3-Dichlorobenzene	5	U
106-46-7	1,4-Dichlorobenzene	5	U
95-50-1	1,2-Dichlorobenzene	5	U

873

1A

VOLATILE ORGANICS ANALYSIS DATA SHEET

EPA SAMPLE NO.

E2PT7

Lab Name: FASP STEP VAN Contract: ESAT 5

Lab Code: VOA Case No.: LANE ST SAS No.: SDG No.:

Matrix: (soil/water) WATER Lab Sample ID: L090 E2PT7

Sample wt/vol: 5.0 (g/ml) ML Lab File ID: F04170823.D

Level: (low/med) LOW Date Received: 4/16/2008

% Moisture: not dec. Date Analyzed: 4/17/2008

GC Column: 75 M VO ID: 0.53 (mm) Dilution Factor: 1.0

Soil Extract Volume: (uL) Soil Aliquot Volume: (uL)

CONCENTRATION UNITS: (ug/L or ug/Kg) UG/L

CAS NO.	COMPOUND		Q
	Dichlorodifluoromethane	5	U
74-87-3	Chloromethane	5	U
75-01-4	Vinyl chloride	5	U
74-83-9	Bromomethane	5	U
75-00-3	Chloroethane	5	U
67-64-1	Trichlorofluoromethane	5	UJ
75-35-4	1,1-Dichloroethene	5	U
75-09-2	Methylene chloride	7	JB 4.0ug/L
75-34-3	trans-1,2-Dicholoethene	5	U
75-34-3	1,1-Dichloroethane	5	U
156-59-2	cis-1,2-Dichloroethene	5	U
67-66-3	Chloroform	5	U
107-06-2	1,2-Dichloroethane	5	U
71-55-6	1,1,1-Trichloroethane	5	U
56-23-5	Carbon tetrachloride	5	U J
79-01-6	Trichloroethene	5	U
78-87-5	1,2-Dichloropropane	5	U
75-27-4	Bromodichloromethane	5	U
10061-01-5	cis-1,3-Dichloropropene	5	U
10061-01-5	trans-1,3-Dichloropropene	5	U
79-00-5	1,1,2-Trichloroethane	5	U
124-48-1	Dibromochloromethane	5	U
127-18-4	Tetrachloroethene	5	U
630-20-6	1,1,1,2-Tetrachloroethane	5	U
108-90-7	Chlorobenzene	5	U
75-25-2	Bromoform	5	U
541-73-1	1,3-Dichlorobenzene	5	U
106-46-7	1,4-Dichlorobenzene	5	U
95-50-1	1,2-Dichlorobenzene	5	U J

1A

EPA SAMPLE NO.

VOLATILE ORGANICS ANALYSIS DATA SHEET

E2Q01

Lab Name: FASP STEP VAN Contract: ESAT 5

Lab Code: VOA Case No.: LANE ST SAS No.: SDG No.:

Matrix: (soil/water) WATER Lab Sample ID: L091 E2Q01

Sample wt/vol: 5.0 (g/ml) ML Lab File ID: F04170824.D

Level: (low/med) LOW Date Received: 4/16/2008

% Moisture: not dec. Date Analyzed: 4/17/2008

GC Column: 75 M VO ID: 0.53 (mm) Dilution Factor: 1.0

Soil Extract Volume: (uL) Soil Aliquot Volume: (uL)

CONCENTRATION UNITS:

CAS NO.	COMPOUND (ug/L or ug/Kg)	UG/L	Q
	Dichlorodifluoromethane	5	U J
74-87-3	Chloromethane	5	U J
75-01-4	Vinyl chloride	5	U J
74-83-9	Bromomethane	5	U J
75-00-3	Chloroethane	5	U J
67-64-1	Trichlorofluoromethane	5	U J
75-35-4	1,1-Dichloroethene	5	U J
75-09-2	Methylene chloride	6	JB <10ug/L
75-34-3	trans-1,2-Dicholoethene	5	U J
75-34-3	1,1-Dichloroethane	5	U J
156-59-2	cis-1,2-Dichloroethene	5	U J
67-66-3	Chloroform	5	U J
107-06-2	1,2-Dichloroethane	5	U J
71-55-6	1,1,1-Trichloroethane	5	U J
56-23-5	Carbon tetrachloride	5	U J
79-01-6	Trichloroethene	53	J
78-87-5	1,2-Dichloropropane	5	U J
75-27-4	Bromodichloromethane	5	U J
10061-01-5	cis-1,3-Dichloropropene	5	U J
10061-01-5	trans-1,3-Dichloropropene	5	U J
79-00-5	1,1,2-Trichloroethane	5	U J
124-48-1	Dibromochloromethane	5	U J
127-18-4	Tetrachloroethene	5	U J
630-20-6	1,1,1,2-Tetrachloroethane	5	U
108-90-7	Chlorobenzene	5	U
75-25-2	Bromoform	5	U
541-73-1	1,3-Dichlorobenzene	5	U
106-46-7	1,4-Dichlorobenzene	5	U
95-50-1	1,2-Dichlorobenzene	5	U J

4A

VOLATILE METHOD BLANK SUMMARY

EPA SAMPLE NO.

MB041808

Lab Name: FASP STEP VAN Contract: ESAT 5

Lab Code: VOA Case No.: LANE ST SAS No.: SDG No.:

Lab File ID: F04180803.D Lab Sample ID: MB 041808

Date Analyzed: 4/18/2008 Time Analyzed: 7:59

GC Column: 75 M VO ID: 0.53 (mm) Heated Purge: (Y/N) N

Instrument ID: GC/MS#7

THIS METHOD BLANK APPLIES TO THE FOLLOWING SAMPLES, MS AND MSD:

	EPA SAMPLE NO.	LAB SAMPLE ID	LAB FILE ID	TIME ANALYZED
01	E2Q60	L092	F04180804.D	8:28
02	E2Q60MS	L092MS	F04180805.D	8:57
03	E2Q61	L093	F04180806.D	9:27
04	E2Q62	L094	F04180807.D	9:56
05	E2Q63	L095	F04180808.D	10:30
06	E2Q64	L096	F04180809.D	11:01
07	E2Q65	L097	F04180810.D	11:31
08	E2Q66	L098	F04180811.D	12:01
09	E2Q83	L099	F04180812.D	12:31
10	E2Q84	L100	F04180813.D	13:01
11	E2Q85	L101	F04180814.D	13:32
12	E2Q86	L102	F04180815.D	14:03
13	E2Q87	L103	F04180816.D	14:34
14	E2Q88	L104	F04180817.D	15:05
15	E2Q90	L106	F04180819.D	16:09
16	E2Q40	L107	F04180820.D	16:41
17	E2Q41	L108	F04180821.D	17:13
18	E2Q42	L109	F04180822.D	17:45
19	E2Q46	L110	F04180823.D	18:20
20	E2PP1	L111	F04180824.D	18:51
21	E2PP2	L112	F04180825.D	19:22
22	E2PP8	L113	F04180826.D	19:52
23	E2PQ1	L115	F04180828.D	20:52
24	E2PQ9	L116	F04180829.D	21:21
25	E2Q89	L105	F04180830.D	21:50
26	E2PP9	L114	F04180831.D	22:20

COMMENTS:

Evaluate Continuing Calibration Report

Data Path : C:\FASP\data\041808\
Data File : F04180805.D
Acq On : 18 Apr 2008 8:57
Operator : FASP
ple : L092MS
Misc : L092 E2Q60
ALS Vial : 5 Sample Multiplier: 1

Quant Time: Apr 18 10:03:36 2008
Quant Method : C:\FASP\METHODS\LANE0415.M
Quant Title : 624VOC (CLP) 5-Point Calibration
QLast Update : Tue Apr 15 09:53:10 2008
Response via : Initial Calibration

4-18-08

Min. RRF : 0.000 Min. Rel. Area : 1% Max. R.T. Dev 0.50min
Max. RRF Dev : 35% Max. Rel. Area : 300%

		Compound	Amount	Calc.	%Dev	Area%	Dev(min)
1	I	FLUOROBENZENE	50.000	50.000	0.0	39	0.03
2	T	Dichlorodifluoromethane	250.000	350.321	-40.1#	56	0.00
3	T	Chloromethane	250.000	316.837	-26.7	57	0.00
4	T	Vinyl chloride	250.000	360.285	-44.1#	58	0.02
5	T	Bromomethane	250.000	303.316	-21.3	50	0.00
6	T	Chloroethane	250.000	309.921	-24.0	52	0.00
7	T	Trichlorofluoromethane	250.000	319.551	-27.8	57	-0.02
8	M	1,1-Dichloroethene	250.000	262.494	-5.0	45	-0.01
9	M	Methylene chloride	250.000	179.781	28.1	48	0.01
[illegible]	[illegible]	trans-1,2-Dichloroethene	250.000	252.827	-1.1	45	-0.01
[illegible]	[illegible]	1,1-Dichloroethane	250.000	246.475	1.4	43	0.00
12	M	cis-1,2-Dichloroethene	250.000	229.567	8.2	40	0.02
13	S	DIBROMOFLUOROMETHANE	50.000	52.758	-5.5	41	0.00
14	M	Chloroform	250.000	264.631	-5.9	45	0.00
15	M	1,2-Dichloroethane	250.000	234.644	6.1	46	0.00
16	S	1,2-DICHLOROETHANE-d4	50.000	80.665	-61.3#	67	0.00
17	M	1,1,1-Trichloroethane	250.000	316.598	-26.6	47	0.01
18	M	Carbon tetrachloride	250.000	365.484	-46.2#	52	0.02
19	M	Trichloroethene	250.000	293.114	-17.2	49	0.03
20	M	1,2-Dichloropropane	250.000	231.656	7.3	42	0.00
21	M	Bromodichloromethane	250.000	268.290	-7.3	45	0.02
22	M	cis-1,3-Dichloropropene	250.000	226.315	9.5	42	0.02
23	M	trans-1,3-Dichloropropene	250.000	257.984	-3.2	46	0.02
24	M	1,1,2-Trichloroethane	250.000	271.094	-8.4	47	0.02
25	S	TOLUENE-D8	50.000	57.353	-14.7	48	0.02
26	M	Dibromochloromethane	250.000	294.241	-17.7	50	0.02
27	M	Tetrachloroethene	250.000	319.104	-27.6	58	0.02
28	I	CHLOROBENZENE-D5	50.000	50.000	0.0	51	0.03
29	M	1,1,1,2-Tetrachloroethane	250.000	271.657	-8.7	60	0.02
30	M	Chlorobenzene	250.000	276.894	-10.8	60	0.03
31	M	Bromoform	250.000	222.670	10.9	51	0.02
32	S	p-BROMOFLUOROBENZENE	50.000	51.361	-2.7	55	0.02
33	M	1,3-Dichlorobenzene	250.000	277.857	-11.1	62	0.01
34	M	1,4-Dichlorobenzene	250.000	287.245	-14.9	64	0.02
35	I	1,2-DICHLOROBENZENE-D4	50.000	50.000	0.0	61	0.02
36	M	1,2-Dichlorobenzene	250.000	190.317	23.9	64	0.01

Evaluate Continuing Calibration Report

Data Path : C:\FASP\data\041808\
Data File : F04180805.D
Acq On : 18 Apr 2008 8:57
Operator : FASP
ple : L092MS
..rsc : L092 E2Q60
ALS Vial : 5 Sample Multiplier: 1

Quant Time: Apr 18 10:03:36 2008
Quant Method : C:\FASP\METHODS\LANE0415.M
Quant Title : 624VOC (CLP) 5-Point Calibration
QLast Update : Tue Apr 15 09:53:10 2008
Response via : Initial Calibration

Min. RRF : 0.000 Min. Rel. Area : 1% Max. R.T. Dev 0.50min
Max. RRF Dev : 35% Max. Rel. Area : 300%

Compound	Amount	Calc.	%Dev	Area%	Dev(min)

(#) = Out of Range SPCC's out = 0 CCC's out = 0

1A

VOLATILE ORGANICS ANALYSIS DATA SHEET

EPA SAMPLE NO.

MB041808

Lab Name: FASP STEP VAN Contract: ESAT 5

Lab Code: VOA Case No.: LANE ST SAS No.: SDG No.:

Matrix: (soil/water) WATER Lab Sample ID: MB 041808

Sample wt/vol: 5.0 (g/ml) ML Lab File ID: F04180803.D

Level: (low/med) LOW Date Received: 4/17/2008

% Moisture: not dec. Date Analyzed: 4/18/2008

GC Column: 75 M VO ID: 0.53 (mm) Dilution Factor: 1.0

Soil Extract Volume: (uL) Soil Aliquot Volume: (uL)

CONCENTRATION UNITS:

CAS NO.	COMPOUND (ug/L or ug/Kg)	UG/L	Q
	Dichlorodifluoromethane	5	U
74-87-3	Chloromethane	5	U
75-01-4	Vinyl chloride	5	U
74-83-9	Bromomethane	5	U
75-00-3	Chloroethane	5	U
67-64-1	Trichlorofluoromethane	5	UJ
75-35-4	1,1-Dichloroethene	5	U
75-09-2	Methylene chloride	10	J
75-34-3	trans-1,2-Dicholoethene	5	U
75-34-3	1,1-Dichloroethane	5	U
156-59-2	cis-1,2-Dichloroethene	5	U
67-66-3	Chloroform	5	U
107-06-2	1,2-Dichloroethane	5	U
71-55-6	1,1,1-Trichloroethane	5	U
56-23-5	Carbon tetrachloride	5	UJ
79-01-6	Trichloroethene	5	U
78-87-5	1,2-Dichloropropane	5	U
75-27-4	Bromodichloromethane	5	U
10061-01-5	cis-1,3-Dichloropropene	5	U
10061-01-5	trans-1,3-Dichloropropene	5	U
79-00-5	1,1,2-Trichloroethane	5	U
124-48-1	Dibromochloromethane	5	U
127-18-4	Tetrachloroethene	5	U
630-20-6	1,1,1,2-Tetrachloroethane	5	U
108-90-7	Chlorobenzene	5	U
75-25-2	Bromoform	5	U
541-73-1	1,3-Dichlorobenzene	3	J
106-46-7	1,4-Dichlorobenzene	3	J
95-50-1	1,2-Dichlorobenzene	5	UJ

1A

VOLATILE ORGANICS ANALYSIS DATA SHEET

EPA SAMPLE NO.

E2Q60

Lab Name: FASP STEP VAN Contract: ESAT 5

Lab Code: VOA Case No.: LANE ST SAS No.: SDG No.:

Matrix: (soil/water) WATER Lab Sample ID: L092

Sample wt/vol: 5.0 (g/ml) ML Lab File ID: F04180804.D

Level: (low/med) LOW Date Received: 4/17/2008

% Moisture: not dec. Date Analyzed: 4/18/2008

GC Column: 75 M VO ID: 0.53 (mm) Dilution Factor: 1.0

Soil Extract Volume: (uL) Soil Aliquot Volume: (uL)

CONCENTRATION UNITS:

CAS NO.	COMPOUND (ug/L or ug/Kg) UG/L		Q
	Dichlorodifluoromethane	5	U J
74-87-3	Chloromethane	5	U
75-01-4	Vinyl chloride	5	U J
74-83-9	Bromomethane	5	U
75-00-3	Chloroethane	5	U
67-64-1	Trichlorofluoromethane	5	U J
75-35-4	1,1-Dichloroethene	5	U
75-09-2	Methylene chloride	6	JB Lious/L
75-34-3	trans-1,2-Dicholoethene	5	U
75-34-3	1,1-Dichloroethane	5	U
156-59-2	cis-1,2-Dichloroethene	5	U
67-66-3	Chloroform	5	U
107-06-2	1,2-Dichloroethane	5	U
71-55-6	1,1,1-Trichloroethane	5	U
56-23-5	Carbon tetrachloride	5	U J
79-01-6	Trichloroethene	5	U
78-87-5	1,2-Dichloropropane	5	U
75-27-4	Bromodichloromethane	5	U
10061-01-5	cis-1,3-Dichloropropene	5	U
10061-01-5	trans-1,3-Dichloropropene	5	U
79-00-5	1,1,2-Trichloroethane	5	U
124-48-1	Dibromochloromethane	5	U
127-18-4	Tetrachloroethene	5	U
630-20-6	1,1,1,2-Tetrachloroethane	5	U
108-90-7	Chlorobenzene	5	U
75-25-2	Bromoform	5	U
541-73-1	1,3-Dichlorobenzene	5	U
106-46-7	1,4-Dichlorobenzene	5	U
95-50-1	1,2-Dichlorobenzene	5	U J

1A

VOLATILE ORGANICS ANALYSIS DATA SHEET

EPA SAMPLE NO.

E2Q60MS

Lab Name: FASP STEP VAN Contract: ESAT 5

Lab Code: VOA Case No.: LANE ST SAS No.: SDG No.:

Matrix: (soil/water) WATER Lab Sample ID: L092MS

Sample wt/vol: 5.0 (g/ml) ML Lab File ID: F04180805.D

Level: (low/med) LOW Date Received: 4/17/2008

% Moisture: not dec. Date Analyzed: 4/18/2008

GC Column: 75 M VO ID: 0.53 (mm) Dilution Factor: 1.0

Soil Extract Volume: (uL) Soil Aliquot Volume: (uL)

CONCENTRATION UNITS:

CAS NO.	COMPOUND	(ug/L or ug/Kg) UG/L	Q
	Dichlorodifluoromethane	70	
74-87-3	Chloromethane	63	
75-01-4	Vinyl chloride	72	
74-83-9	Bromomethane	61	
75-00-3	Chloroethane	62	
67-64-1	Trichlorofluoromethane	64	J
75-35-4	1,1-Dichloroethene	52	
75-09-2	Methylene chloride	36	J B
75-34-3	trans-1,2-Dicholoethene	51	
75-34-3	1,1-Dichloroethane	49	
156-59-2	cis-1,2-Dichloroethene	46	
67-66-3	Chloroform	53	
107-06-2	1,2-Dichloroethane	47	
71-55-6	1,1,1-Trichloroethane	63	
56-23-5	Carbon tetrachloride	73	J
79-01-6	Trichloroethene	59	
78-87-5	1,2-Dichloropropane	46	
75-27-4	Bromodichloromethane	54	
10061-01-5	cis-1,3-Dichloropropene	45	
10061-01-5	trans-1,3-Dichloropropene	52	
79-00-5	1,1,2-Trichloroethane	54	
124-48-1	Dibromochloromethane	59	
127-18-4	Tetrachloroethene	64	
630-20-6	1,1,1,2-Tetrachloroethane	54	
108-90-7	Chlorobenzene	55	
75-25-2	Bromoform	45	
541-73-1	1,3-Dichlorobenzene	56	B
106-46-7	1,4-Dichlorobenzene	57	B
95-50-1	1,2-Dichlorobenzene	38	J

1A

VOLATILE ORGANICS ANALYSIS DATA SHEET

EPA SAMPLE NO.

E2Q61

Lab Name: FASP STEP VAN Contract: ESAT 5

Lab Code: VOA Case No.: LANE ST SAS No.: SDG No.:

Matrix: (soil/water) WATER Lab Sample ID: L093

Sample wt/vol: 5.0 (g/ml) ML Lab File ID: F04180806.D

Level: (low/med) LOW Date Received: 4/17/2008

% Moisture: not dec. Date Analyzed: 4/18/2008

GC Column: 75 M VO ID: 0.53 (mm) Dilution Factor: 1.0

Soil Extract Volume: (uL) Soil Aliquot Volume: (uL)

CONCENTRATION UNITS:

CAS NO.	COMPOUND	(ug/L or ug/Kg) UG/L	Q
	Dichlorodifluoromethane	5	U
74-87-3	Chloromethane	5	U
75-01-4	Vinyl chloride	5	U
74-83-9	Bromomethane	5	U
75-00-3	Chloroethane	5	U
67-64-1	Trichlorofluoromethane	5	UJ
75-35-4	1,1-Dichloroethene	5	U
75-09-2	Methylene chloride	8	JB <10us/L
75-34-3	trans-1,2-Dicholoethene	5	U
75-34-3	1,1-Dichloroethane	5	U
156-59-2	cis-1,2-Dichloroethene	5	U
67-66-3	Chloroform	5	U
107-06-2	1,2-Dichloroethane	5	U
71-55-6	1,1,1-Trichloroethane	5	U
56-23-5	Carbon tetrachloride	5	UJ
79-01-6	Trichloroethene	15	
78-87-5	1,2-Dichloropropane	5	U
75-27-4	Bromodichloromethane	5	U
10061-01-5	cis-1,3-Dichloropropene	5	U
10061-01-5	trans-1,3-Dichloropropene	5	U
79-00-5	1,1,2-Trichloroethane	5	U
124-48-1	Dibromochloromethane	5	U
127-18-4	Tetrachloroethene	5	U
630-20-6	1,1,1,2-Tetrachloroethane	5	U
108-90-7	Chlorobenzene	5	U
75-25-2	Bromoform	5	U
541-73-1	1,3-Dichlorobenzene	3	JB
106-46-7	1,4-Dichlorobenzene	3	JB
95-50-1	1,2-Dichlorobenzene	4	J

1A

EPA SAMPLE NO.

VOLATILE ORGANICS ANALYSIS DATA SHEET

E2Q62

Lab Name: FASP STEP VAN Contract: ESAT 5

Lab Code: VOA Case No.: LANE ST SAS No.: SDG No.:

Matrix: (soil/water) WATER Lab Sample ID: L094

Sample wt/vol: 5.0 (g/ml) ML Lab File ID: F04180807.D

Level: (low/med) LOW Date Received: 4/17/2008

% Moisture: not dec. Date Analyzed: 4/18/2008

GC Column: 75 M VO ID: 0.53 (mm) Dilution Factor: 1.0

Soil Extract Volume: (uL) Soil Aliquot Volume: (uL)

CONCENTRATION UNITS:

CAS NO.	COMPOUND	(ug/L or ug/Kg) UG/L	Q
	Dichlorodifluoromethane	5	U
74-87-3	Chloromethane	5	U
75-01-4	Vinyl chloride	5	U
74-83-9	Bromomethane	5	U
75-00-3	Chloroethane	5	U
67-64-1	Trichlorofluoromethane	5	U J
75-35-4	1,1-Dichloroethene	5	U
75-09-2	Methylene chloride	7	JB CIOUS/L
75-34-3	trans-1,2-Dicholoethene	5	U
75-34-3	1,1-Dichloroethane	5	U
156-59-2	cis-1,2-Dichloroethene	5	U
67-66-3	Chloroform	5	U
107-06-2	1,2-Dichloroethane	5	U
71-55-6	1,1,1-Trichloroethane	5	U
56-23-5	Carbon tetrachloride	5	U J
79-01-6	Trichloroethene	35	
78-87-5	1,2-Dichloropropane	5	U
75-27-4	Bromodichloromethane	5	U
10061-01-5	cis-1,3-Dichloropropene	5	U
10061-01-5	trans-1,3-Dichloropropene	5	U
79-00-5	1,1,2-Trichloroethane	5	U
124-48-1	Dibromochloromethane	5	U
127-18-4	Tetrachloroethene	5	U
630-20-6	1,1,1,2-Tetrachloroethane	5	U
108-90-7	Chlorobenzene	5	U
75-25-2	Bromoform	5	U
541-73-1	1,3-Dichlorobenzene	5	U
106-46-7	1,4-Dichlorobenzene	5	U
95-50-1	1,2-Dichlorobenzene	5	U J

1A

VOLATILE ORGANICS ANALYSIS DATA SHEET

EPA SAMPLE NO.

E2Q63

Lab Name: FASP STEP VAN Contract: ESAT 5

Lab Code: VOA Case No.: LANE ST SAS No.: SDG No.:

Matrix: (soil/water) WATER Lab Sample ID: L095

Sample wt/vol: 5.0 (g/ml) ML Lab File ID: F04180808.D

Level: (low/med) LOW Date Received: 4/17/2008

% Moisture: not dec. Date Analyzed: 4/18/2008

GC Column: 75 M VO ID: 0.53 (mm) Dilution Factor: 1.0

Soil Extract Volume: (uL) Soil Aliquot Volume: (uL)

CONCENTRATION UNITS:

CAS NO.	COMPOUND (ug/L or ug/Kg)	UG/L	Q
	Dichlorodifluoromethane	5	UJ
74-87-3	Chloromethane	5	UJ
75-01-4	Vinyl chloride	5	UJ
74-83-9	Bromomethane	5	UJ
75-00-3	Chloroethane	5	UJ
67-64-1	Trichlorofluoromethane	5	UJ
75-35-4	1,1-Dichloroethene	5	UJ
75-09-2	Methylene chloride	6	JB <10ug/L
75-34-3	trans-1,2-Dicholoethene	5	UJ
75-34-3	1,1-Dichloroethane	5	UJ
156-59-2	cis-1,2-Dichloroethene	5	UJ
67-66-3	Chloroform	5	UJ
107-06-2	1,2-Dichloroethane	5	UJ
71-55-6	1,1,1-Trichloroethane	5	UJ
56-23-5	Carbon tetrachloride	5	UJ
79-01-6	Trichloroethene	5	UJ
78-87-5	1,2-Dichloropropane	5	UJ
75-27-4	Bromodichloromethane	5	UJ
10061-01-5	cis-1,3-Dichloropropene	5	UJ
10061-01-5	trans-1,3-Dichloropropene	5	UJ
79-00-5	1,1,2-Trichloroethane	5	UJ
124-48-1	Dibromochloromethane	5	UJ
127-18-4	Tetrachloroethene	5	UJ
630-20-6	1,1,1,2-Tetrachloroethane	5	UJ
108-90-7	Chlorobenzene	5	UJ
75-25-2	Bromoform	5	UJ
541-73-1	1,3-Dichlorobenzene	5	UJ
106-46-7	1,4-Dichlorobenzene	5	UJ
95-50-1	1,2-Dichlorobenzene	5	UJ

1A

VOLATILE ORGANICS ANALYSIS DATA SHEET

EPA SAMPLE NO.

E2Q64

Lab Name: FASP STEP VAN Contract: ESAT 5

Lab Code: VOA Case No.: LANE ST SAS No.: SDG No.:

Matrix: (soil/water) WATER Lab Sample ID: L096

Sample wt/vol: 5.0 (g/ml) ML Lab File ID: F04180809.D

Level: (low/med) LOW Date Received: 4/17/2008

% Moisture: not dec. Date Analyzed: 4/18/2008

GC Column: 75 M VO ID: 0.53 (mm) Dilution Factor: 1.0

Soil Extract Volume: (uL) Soil Aliquot Volume: (uL)

CONCENTRATION UNITS:

CAS NO.	COMPOUND (ug/L or ug/Kg)	UG/L	Q
	Dichlorodifluoromethane	5	U
74-87-3	Chloromethane	5	U
75-01-4	Vinyl chloride	5	U
74-83-9	Bromomethane	5	U
75-00-3	Chloroethane	5	U
67-64-1	Trichlorofluoromethane	5	UJ
75-35-4	1,1-Dichloroethene	5	U
75-09-2	Methylene chloride	7	JB <10ug/L
75-34-3	trans-1,2-Dicholoethene	5	U
75-34-3	1,1-Dichloroethane	5	U
156-59-2	cis-1,2-Dichloroethene	5	U
67-66-3	Chloroform	5	U
107-06-2	1,2-Dichloroethane	5	U
71-55-6	1,1,1-Trichloroethane	5	U
56-23-5	Carbon tetrachloride	5	UJ
79-01-6	Trichloroethene	53	
78-87-5	1,2-Dichloropropane	5	U
75-27-4	Bromodichloromethane	5	U
10061-01-5	cis-1,3-Dichloropropene	5	U
10061-01-5	trans-1,3-Dichloropropene	5	U
79-00-5	1,1,2-Trichloroethane	5	U
124-48-1	Dibromochloromethane	5	U
127-18-4	Tetrachloroethene	5	U
630-20-6	1,1,1,2-Tetrachloroethane	5	U
108-90-7	Chlorobenzene	5	U
75-25-2	Bromoform	5	U
541-73-1	1,3-Dichlorobenzene	5	U
106-46-7	1,4-Dichlorobenzene	5	U
95-50-1	1,2-Dichlorobenzene	5	UJ

1A

VOLATILE ORGANICS ANALYSIS DATA SHEET

EPA SAMPLE NO.

E2Q65

Lab Name: FASP STEP VAN Contract: ESAT 5

Lab Code: VOA Case No.: LANE ST SAS No.: SDG No.:

Matrix: (soil/water) WATER Lab Sample ID: L097

Sample wt/vol: 5.0 (g/ml) ML Lab File ID: F04180810.D

Level: (low/med) LOW Date Received: 4/17/2008

% Moisture: not dec. Date Analyzed: 4/18/2008

GC Column: 75 M VO ID: 0.53 (mm) Dilution Factor: 1.0

Soil Extract Volume: (uL) Soil Aliquot Volume: (uL)

CONCENTRATION UNITS:

CAS NO.	COMPOUND	(ug/L or ug/Kg) UG/L	Q
	Dichlorodifluoromethane	5	U
74-87-3	Chloromethane	5	U
75-01-4	Vinyl chloride	5	U
74-83-9	Bromomethane	5	U
75-00-3	Chloroethane	5	U
67-64-1	Trichlorofluoromethane	5	U J
75-35-4	1,1-Dichloroethene	5	U
75-09-2	Methylene chloride	7	JB Clous/L
75-34-3	trans-1,2-Dicholoethene	5	U
75-34-3	1,1-Dichloroethane	5	U
156-59-2	cis-1,2-Dichloroethene	5	U
67-66-3	Chloroform	5	U
107-06-2	1,2-Dichloroethane	5	U
71-55-6	1,1,1-Trichloroethane	5	U
56-23-5	Carbon tetrachloride	5	U J
79-01-6	Trichloroethene	45	
78-87-5	1,2-Dichloropropane	5	U
75-27-4	Bromodichloromethane	5	U
10061-01-5	cis-1,3-Dichloropropene	5	U
10061-01-5	trans-1,3-Dichloropropene	5	U
79-00-5	1,1,2-Trichloroethane	5	U
124-48-1	Dibromochloromethane	5	U
127-18-4	Tetrachloroethene	5	U
630-20-6	1,1,1,2-Tetrachloroethane	5	U
108-90-7	Chlorobenzene	5	U
75-25-2	Bromoform	5	U
541-73-1	1,3-Dichlorobenzene	5	U
106-46-7	1,4-Dichlorobenzene	5	U
95-50-1	1,2-Dichlorobenzene	5	U J

1A

VOLATILE ORGANICS ANALYSIS DATA SHEET

EPA SAMPLE NO.

E2Q66

Lab Name: FASP STEP VAN Contract: ESAT 5

Lab Code: VOA Case No.: LANE ST SAS No.: SDG No.:

Matrix: (soil/water) WATER Lab Sample ID: L098

Sample wt/vol: 5.0 (g/ml) ML Lab File ID: F04180811.D

Level: (low/med) LOW Date Received: 4/17/2008

% Moisture: not dec. Date Analyzed: 4/18/2008

GC Column: 75 M VO ID: 0.53 (mm) Dilution Factor: 1.0

Soil Extract Volume: (uL) Soil Aliquot Volume: (uL)

CONCENTRATION UNITS:

CAS NO.	COMPOUND (ug/L or ug/Kg)	UG/L	Q
	Dichlorodifluoromethane	5	U
74-87-3	Chloromethane	5	U
75-01-4	Vinyl chloride	5	U
74-83-9	Bromomethane	5	U
75-00-3	Chloroethane	5	U
67-64-1	Trichlorofluoromethane	5	UJ
75-35-4	1,1-Dichloroethene	5	U
75-09-2	Methylene chloride	8	JB 21ons/L
75-34-3	trans-1,2-Dicholoethene	5	U
75-34-3	1,1-Dichloroethane	5	U
156-59-2	cis-1,2-Dichloroethene	5	U
67-66-3	Chloroform	5	U
107-06-2	1,2-Dichloroethane	5	U
71-55-6	1,1,1-Trichloroethane	5	U
56-23-5	Carbon tetrachloride	5	UJ
79-01-6	Trichloroethene	48	
78-87-5	1,2-Dichloropropane	5	U
75-27-4	Bromodichloromethane	5	U
10061-01-5	cis-1,3-Dichloropropene	5	U
10061-01-5	trans-1,3-Dichloropropene	5	U
79-00-5	1,1,2-Trichloroethane	5	U
124-48-1	Dibromochloromethane	5	U
127-18-4	Tetrachloroethene	5	U
630-20-6	1,1,1,2-Tetrachloroethane	5	U
108-90-7	Chlorobenzene	5	U
75-25-2	Bromoform	5	U
541-73-1	1,3-Dichlorobenzene	5	U
106-46-7	1,4-Dichlorobenzene	5	U
95-50-1	1,2-Dichlorobenzene	5	UJ

1A

VOLATILE ORGANICS ANALYSIS DATA SHEET

EPA SAMPLE NO.

E2Q83

Lab Name: FASP STEP VAN Contract: ESAT 5

Lab Code: VOA Case No.: LANE ST SAS No.: SDG No.:

Matrix: (soil/water) WATER Lab Sample ID: L099

Sample wt/vol: 5.0 (g/ml) ML Lab File ID: F04180812.D

Level: (low/med) LOW Date Received: 4/17/2008

% Moisture: not dec. Date Analyzed: 4/18/2008

GC Column: 75 M VO ID: 0.53 (mm) Dilution Factor: 1.0

Soil Extract Volume: (uL) Soil Aliquot Volume: (uL)

CONCENTRATION UNITS:

CAS NO.	COMPOUND (ug/L or ug/Kg)	UG/L	Q
	Dichlorodifluoromethane	5	U J
74-87-3	Chloromethane	5	U J
75-01-4	Vinyl chloride	5	U J
74-83-9	Bromomethane	5	U J
75-00-3	Chloroethane	5	U J
67-64-1	Trichlorofluoromethane	5	U J
75-35-4	1,1-Dichloroethene	5	U J
75-09-2	Methylene chloride	8	JB Clous/L
75-34-3	trans-1,2-Dicholoethene	5	U J
75-34-3	1,1-Dichloroethane	5	U J
156-59-2	cis-1,2-Dichloroethene	5	U J
67-66-3	Chloroform	5	U J
107-06-2	1,2-Dichloroethane	5	U J
71-55-6	1,1,1-Trichloroethane	5	U J
56-23-5	Carbon tetrachloride	5	U J
79-01-6	Trichloroethene	5	U J
78-87-5	1,2-Dichloropropane	5	U J
75-27-4	Bromodichloromethane	5	U J
10061-01-5	cis-1,3-Dichloropropene	5	U J
10061-01-5	trans-1,3-Dichloropropene	5	U J
79-00-5	1,1,2-Trichloroethane	5	U J
124-48-1	Dibromochloromethane	5	U J
127-18-4	Tetrachloroethene	5	U J
630-20-6	1,1,1,2-Tetrachloroethane	5	U J
108-90-7	Chlorobenzene	5	U J
75-25-2	Bromoform	5	U J
541-73-1	1,3-Dichlorobenzene	5	U J
106-46-7	1,4-Dichlorobenzene	5	U J
95-50-1	1,2-Dichlorobenzene	5	U J

1A

VOLATILE ORGANICS ANALYSIS DATA SHEET

EPA SAMPLE NO.

E2Q84

Lab Name: FASP STEP VAN Contract: ESAT 5

Lab Code: VOA Case No.: LANE ST SAS No.: SDG No.:

Matrix: (soil/water) WATER Lab Sample ID: L100

Sample wt/vol: 5.0 (g/ml) ML Lab File ID: F04180813.D

Level: (low/med) LOW Date Received: 4/17/2008

% Moisture: not dec. Date Analyzed: 4/18/2008

GC Column: 75 M VO ID: 0.53 (mm) Dilution Factor: 1.0

Soil Extract Volume: (uL) Soil Aliquot Volume: (uL)

CONCENTRATION UNITS:

CAS NO.	COMPOUND	(ug/L or ug/Kg) UG/L	Q
	Dichlorodifluoromethane	5	U
74-87-3	Chloromethane	5	U
75-01-4	Vinyl chloride	5	U
74-83-9	Bromomethane	5	U
75-00-3	Chloroethane	5	U
67-64-1	Trichlorofluoromethane	5	UJ
75-35-4	1,1-Dichloroethene	5	U
75-09-2	Methylene chloride	6	JB 2 10ug L
75-34-3	trans-1,2-Dicholoethene	5	U
75-34-3	1,1-Dichloroethane	5	U
156-59-2	cis-1,2-Dichloroethene	5	U
67-66-3	Chloroform	5	U
107-06-2	1,2-Dichloroethane	5	U
71-55-6	1,1,1-Trichloroethane	5	U
56-23-5	Carbon tetrachloride	5	UJ
79-01-6	Trichloroethene	5	U
78-87-5	1,2-Dichloropropane	5	U
75-27-4	Bromodichloromethane	5	U
10061-01-5	cis-1,3-Dichloropropene	5	U
10061-01-5	trans-1,3-Dichloropropene	5	U
79-00-5	1,1,2-Trichloroethane	5	U
124-48-1	Dibromochloromethane	5	U
127-18-4	Tetrachloroethene	5	U
630-20-6	1,1,1,2-Tetrachloroethane	5	U
108-90-7	Chlorobenzene	5	U
75-25-2	Bromoform	5	U
541-73-1	1,3-Dichlorobenzene	5	U
106-46-7	1,4-Dichlorobenzene	5	U
95-50-1	1,2-Dichlorobenzene	5	UJ

1A

VOLATILE ORGANICS ANALYSIS DATA SHEET

EPA SAMPLE NO.

E2Q85

Lab Name: FASP STEP VAN Contract: ESAT 5

Lab Code: VOA Case No.: LANE ST SAS No.: SDG No.:

Matrix: (soil/water) WATER Lab Sample ID: L101

Sample wt/vol: 5.0 (g/ml) ML Lab File ID: F04180814.D

Level: (low/med) LOW Date Received: 4/17/2008

% Moisture: not dec. Date Analyzed: 4/18/2008

GC Column: 75 M VO ID: 0.53 (mm) Dilution Factor: 1.0

Soil Extract Volume: (uL) Soil Aliquot Volume: (uL)

CONCENTRATION UNITS:

CAS NO.	COMPOUND (ug/L or ug/Kg)	UG/L	Q
	Dichlorodifluoromethane	5	U
74-87-3	Chloromethane	5	U
75-01-4	Vinyl chloride	5	U
74-83-9	Bromomethane	5	U
75-00-3	Chloroethane	5	U
67-64-1	Trichlorofluoromethane	5	U J
75-35-4	1,1-Dichloroethene	5	U
75-09-2	Methylene chloride	9	JB Clong R
75-34-3	trans-1,2-Dicholoethene	5	U
75-34-3	1,1-Dichloroethane	5	U
156-59-2	cis-1,2-Dichloroethene	5	U
67-66-3	Chloroform	5	U
107-06-2	1,2-Dichloroethane	5	U
71-55-6	1,1,1-Trichloroethane	5	U
56-23-5	Carbon tetrachloride	5	U J
79-01-6	Trichloroethene	5	U
78-87-5	1,2-Dichloropropane	5	U
75-27-4	Bromodichloromethane	5	U
10061-01-5	cis-1,3-Dichloropropene	5	U
10061-01-5	trans-1,3-Dichloropropene	5	U
79-00-5	1,1,2-Trichloroethane	5	U
124-48-1	Dibromochloromethane	5	U
127-18-4	Tetrachloroethene	5	U
630-20-6	1,1,1,2-Tetrachloroethane	5	U
108-90-7	Chlorobenzene	5	U
75-25-2	Bromoform	5	U
541-73-1	1,3-Dichlorobenzene	5	U
106-46-7	1,4-Dichlorobenzene	5	U
95-50-1	1,2-Dichlorobenzene	5	U J

1A

VOLATILE ORGANICS ANALYSIS DATA SHEET

EPA SAMPLE NO.

E2Q86

Lab Name: FASP STEP VAN Contract: ESAT 5

Lab Code: VOA Case No.: LANE ST SAS No.: SDG No.:

Matrix: (soil/water) WATER Lab Sample ID: L102

Sample wt/vol: 5.0 (g/ml) ML Lab File ID: F04180815.D

Level: (low/med) LOW Date Received: 4/17/2008

% Moisture: not dec. Date Analyzed: 4/18/2008

GC Column: 75 M VO ID: 0.53 (mm) Dilution Factor: 1.0

Soil Extract Volume: (uL) Soil Aliquot Volume: (uL)

CONCENTRATION UNITS:

CAS NO.	COMPOUND (ug/L or ug/Kg) UG/L		Q
	Dichlorodifluoromethane	5	UJ
74-87-3	Chloromethane	5	UJ
75-01-4	Vinyl chloride	5	UJ
74-83-9	Bromomethane	5	UJ
75-00-3	Chloroethane	5	UJ
67-64-1	Trichlorofluoromethane	5	UJ
75-35-4	1,1-Dichloroethene	5	UJ
75-09-2	Methylene chloride	8	JB Lions L
75-34-3	trans-1,2-Dicholoethene	5	UJ
75-34-3	1,1-Dichloroethane	5	UJ
156-59-2	cis-1,2-Dichloroethene	5	UJ
67-66-3	Chloroform	5	UJ
107-06-2	1,2-Dichloroethane	5	UJ
71-55-6	1,1,1-Trichloroethane	5	UJ
56-23-5	Carbon tetrachloride	5	UJ
79-01-6	Trichloroethene	4	J
78-87-5	1,2-Dichloropropane	5	UJ
75-27-4	Bromodichloromethane	5	UJ
10061-01-5	cis-1,3-Dichloropropene	5	UJ
10061-01-5	trans-1,3-Dichloropropene	5	UJ
79-00-5	1,1,2-Trichloroethane	5	UJ
124-48-1	Dibromochloromethane	5	UJ
127-18-4	Tetrachloroethene	5	UJ
630-20-6	1,1,1,2-Tetrachloroethane	5	UJ
108-90-7	Chlorobenzene	5	UJ
75-25-2	Bromoform	5	UJ
541-73-1	1,3-Dichlorobenzene	5	UJ
106-46-7	1,4-Dichlorobenzene	5	UJ
95-50-1	1,2-Dichlorobenzene	5	UJ

1A

VOLATILE ORGANICS ANALYSIS DATA SHEET

EPA SAMPLE NO.

E2Q87

Lab Name: FASP STEP VAN Contract: ESAT 5

Lab Code: VOA Case No.: LANE ST SAS No.: SDG No.:

Matrix: (soil/water) WATER Lab Sample ID: L103

Sample wt/vol: 5.0 (g/ml) ML Lab File ID: F04180816.D

Level: (low/med) LOW Date Received: 4/17/2008

% Moisture: not dec. Date Analyzed: 4/18/2008

GC Column: 75 M VO ID: 0.53 (mm) Dilution Factor: 1.0

Soil Extract Volume: (uL) Soil Aliquot Volume: (uL)

CONCENTRATION UNITS:

CAS NO.	COMPOUND (ug/L or ug/Kg) UG/L		Q
	Dichlorodifluoromethane	5	UJ
74-87-3	Chloromethane	5	UJ
75-01-4	Vinyl chloride	5	UJ
74-83-9	Bromomethane	5	UJ
75-00-3	Chloroethane	5	UJ
67-64-1	Trichlorofluoromethane	5	UJ
75-35-4	1,1-Dichloroethene	5	UJ
75-09-2	Methylene chloride	8	JB <10US/L
75-34-3	trans-1,2-Dicholoethene	5	UJ
75-34-3	1,1-Dichloroethane	5	UJ
156-59-2	cis-1,2-Dichloroethene	5	UJ
67-66-3	Chloroform	5	UJ
107-06-2	1,2-Dichloroethane	5	UJ
71-55-6	1,1,1-Trichloroethane	5	UJ
56-23-5	Carbon tetrachloride	5	UJ
79-01-6	Trichloroethene	5	J
78-87-5	1,2-Dichloropropane	5	UJ
75-27-4	Bromodichloromethane	5	UJ
10061-01-5	cis-1,3-Dichloropropene	5	UJ
10061-01-5	trans-1,3-Dichloropropene	5	UJ
79-00-5	1,1,2-Trichloroethane	5	UJ
124-48-1	Dibromochloromethane	5	UJ
127-18-4	Tetrachloroethene	5	UJ
630-20-6	1,1,1,2-Tetrachloroethane	5	UJ
108-90-7	Chlorobenzene	5	UJ
75-25-2	Bromoform	5	UJ
541-73-1	1,3-Dichlorobenzene	5	UJ
106-46-7	1,4-Dichlorobenzene	5	UJ
95-50-1	1,2-Dichlorobenzene	5	UJ

1A

VOLATILE ORGANICS ANALYSIS DATA SHEET

EPA SAMPLE NO.

E2Q88

Lab Name: FASP STEP VAN Contract: ESAT 5

Lab Code: VOA Case No.: LANE ST SAS No.: SDG No.:

Matrix: (soil/water) WATER Lab Sample ID: L104

Sample wt/vol: 5.0 (g/ml) ML Lab File ID: F04180817.D

Level: (low/med) LOW Date Received: 4/17/2008

% Moisture: not dec. Date Analyzed: 4/18/2008

GC Column: 75 M VO ID: 0.53 (mm) Dilution Factor: 1.0

Soil Extract Volume: (uL) Soil Aliquot Volume: (uL)

CONCENTRATION UNITS:

CAS NO.	COMPOUND (ug/L or ug/Kg)	UG/L	Q
	Dichlorodifluoromethane	5	U J
74-87-3	Chloromethane	5	U J
75-01-4	Vinyl chloride	5	U J
74-83-9	Bromomethane	5	U J
75-00-3	Chloroethane	5	U J
67-64-1	Trichlorofluoromethane	5	U J
75-35-4	1,1-Dichloroethene	5	U J
75-09-2	Methylene chloride	8	J <10ug/L
75-34-3	trans-1,2-Dicholoethene	5	U J
75-34-3	1,1-Dichloroethane	5	U J
156-59-2	cis-1,2-Dichloroethene	5	U J
67-66-3	Chloroform	5	U J
107-06-2	1,2-Dichloroethane	5	U J
71-55-6	1,1,1-Trichloroethane	11	
56-23-5	Carbon tetrachloride	5	U J
79-01-6	Trichloroethene	670	E J
78-87-5	1,2-Dichloropropane	5	U J
75-27-4	Bromodichloromethane	5	U J
10061-01-5	cis-1,3-Dichloropropene	5	U J
10061-01-5	trans-1,3-Dichloropropene	5	U J
79-00-5	1,1,2-Trichloroethane	5	U J
124-48-1	Dibromochloromethane	5	U J
127-18-4	Tetrachloroethene	5	U J
630-20-6	1,1,1,2-Tetrachloroethane	5	U J
108-90-7	Chlorobenzene	5	U J
75-25-2	Bromoform	5	U J
541-73-1	1,3-Dichlorobenzene	5	U J
106-46-7	1,4-Dichlorobenzene	5	U J
95-50-1	1,2-Dichlorobenzene	5	U J

1A

VOLATILE ORGANICS ANALYSIS DATA SHEET

EPA SAMPLE NO.

E2Q90

Lab Name: FASP STEP VAN Contract: ESAT 5

Lab Code: VOA Case No.: LANE ST SAS No.: SDG No.:

Matrix: (soil/water) WATER Lab Sample ID: L106

Sample wt/vol: 5.0 (g/ml) ML Lab File ID: F04180819.D

Level: (low/med) LOW Date Received: 4/17/2008

% Moisture: not dec. Date Analyzed: 4/18/2008

GC Column: 75 M VO ID: 0.53 (mm) Dilution Factor: 1.0

Soil Extract Volume: (uL) Soil Aliquot Volume: (uL)

CONCENTRATION UNITS:

CAS NO.	COMPOUND (ug/L or ug/Kg)	UG/L	Q
	Dichlorodifluoromethane	5	UJ
74-87-3	Chloromethane	5	UJ
75-01-4	Vinyl chloride	5	UJ
74-83-9	Bromomethane	5	UJ
75-00-3	Chloroethane	5	UJ
67-64-1	Trichlorofluoromethane	5	UJ
75-35-4	1,1-Dichloroethene	5	UJ
75-09-2	Methylene chloride	8	JB<10 ug/L
75-34-3	trans-1,2-Dicholoethene	5	UJ
75-34-3	1,1-Dichloroethane	5	UJ
156-59-2	cis-1,2-Dichloroethene	5	UJ
67-66-3	Chloroform	5	UJ
107-06-2	1,2-Dichloroethane	5	UJ
71-55-6	1,1,1-Trichloroethane	7	
56-23-5	Carbon tetrachloride	5	UJ
79-01-6	Trichloroethene	500	EJ
78-87-5	1,2-Dichloropropane	5	UJ
75-27-4	Bromodichloromethane	5	UJ
10061-01-5	cis-1,3-Dichloropropene	5	UJ
10061-01-5	trans-1,3-Dichloropropene	5	UJ
79-00-5	1,1,2-Trichloroethane	5	UJ
124-48-1	Dibromochloromethane	5	UJ
127-18-4	Tetrachloroethene	5	UJ
630-20-6	1,1,1,2-Tetrachloroethane	5	UJ
108-90-7	Chlorobenzene	5	UJ
75-25-2	Bromoform	5	UJ
541-73-1	1,3-Dichlorobenzene	5	UJ
106-46-7	1,4-Dichlorobenzene	5	UJ
95-50-1	1,2-Dichlorobenzene	5	UJ

1A

VOLATILE ORGANICS ANALYSIS DATA SHEET

EPA SAMPLE NO.

E2Q40

Lab Name: FASP STEP VAN Contract: ESAT 5

Lab Code: VOA Case No.: LANE ST SAS No.: SDG No.:

Matrix: (soil/water) WATER Lab Sample ID: L107

Sample wt/vol: 5.0 (g/ml) ML Lab File ID: F04180820.D

Level: (low/med) LOW Date Received: 4/17/2008

% Moisture: not dec. Date Analyzed: 4/18/2008

GC Column: 75 M VO ID: 0.53 (mm) Dilution Factor: 1.0

Soil Extract Volume: (uL) Soil Aliquot Volume: (uL)

CONCENTRATION UNITS:

CAS NO.	COMPOUND (ug/L or ug/Kg)	UG/L	Q
	Dichlorodifluoromethane	5	U J
74-87-3	Chloromethane	5	U J
75-01-4	Vinyl chloride	5	U J
74-83-9	Bromomethane	5	U J
75-00-3	Chloroethane	5	U J
67-64-1	Trichlorofluoromethane	5	U J
75-35-4	1,1-Dichloroethene	5	U J
75-09-2	Methylene chloride	8	JB Clonsk
75-34-3	trans-1,2-Dicholoethene	5	U J
75-34-3	1,1-Dichloroethane	5	U J
156-59-2	cis-1,2-Dichloroethene	5	U J
67-66-3	Chloroform	5	U J
107-06-2	1,2-Dichloroethane	5	U J
71-55-6	1,1,1-Trichloroethane	5	U J
56-23-5	Carbon tetrachloride	5	U J
79-01-6	Trichloroethene	79	J
78-87-5	1,2-Dichloropropane	5	U J
75-27-4	Bromodichloromethane	5	U J
10061-01-5	cis-1,3-Dichloropropene	5	U J
10061-01-5	trans-1,3-Dichloropropene	5	U J
79-00-5	1,1,2-Trichloroethane	5	U J
124-48-1	Dibromochloromethane	5	U J
127-18-4	Tetrachloroethene	5	U J
630-20-6	1,1,1,2-Tetrachloroethane	5	U J
108-90-7	Chlorobenzene	5	U J
75-25-2	Bromoform	5	U J
541-73-1	1,3-Dichlorobenzene	5	U J
106-46-7	1,4-Dichlorobenzene	5	U J
95-50-1	1,2-Dichlorobenzene	5	U J

1A

VOLATILE ORGANICS ANALYSIS DATA SHEET

EPA SAMPLE NO.

E2Q41

Lab Name: FASP STEP VAN Contract: ESAT 5

Lab Code: VOA Case No.: LANE ST SAS No.: SDG No.:

Matrix: (soil/water) WATER Lab Sample ID: L108

Sample wt/vol: 5.0 (g/ml) ML Lab File ID: F04180821.D

Level: (low/med) LOW Date Received: 4/17/2008

% Moisture: not dec. Date Analyzed: 4/18/2008

GC Column: 75 M VO ID: 0.53 (mm) Dilution Factor: 1.0

Soil Extract Volume: (uL) Soil Aliquot Volume: (uL)

CONCENTRATION UNITS:

CAS NO.	COMPOUND (ug/L or ug/Kg)	UG/L	Q
	Dichlorodifluoromethane	5	U
74-87-3	Chloromethane	5	U
75-01-4	Vinyl chloride	5	U
74-83-9	Bromomethane	5	U
75-00-3	Chloroethane	5	U
67-64-1	Trichlorofluoromethane	5	U J
75-35-4	1,1-Dichloroethene	5	U
75-09-2	Methylene chloride	8	JB Clough
75-34-3	trans-1,2-Dicholoethene	5	U
75-34-3	1,1-Dichloroethane	5	U
156-59-2	cis-1,2-Dichloroethene	5	U
67-66-3	Chloroform	5	U
107-06-2	1,2-Dichloroethane	5	U
71-55-6	1,1,1-Trichloroethane	5	
56-23-5	Carbon tetrachloride	5	U J
79-01-6	Trichloroethene	270	E
78-87-5	1,2-Dichloropropane	5	U
75-27-4	Bromodichloromethane	5	U
10061-01-5	cis-1,3-Dichloropropene	5	U
10061-01-5	trans-1,3-Dichloropropene	5	U
79-00-5	1,1,2-Trichloroethane	5	U
124-48-1	Dibromochloromethane	5	U
127-18-4	Tetrachloroethene	5	U
630-20-6	1,1,1,2-Tetrachloroethane	5	U
108-90-7	Chlorobenzene	5	U
75-25-2	Bromoform	5	U
541-73-1	1,3-Dichlorobenzene	5	U
106-46-7	1,4-Dichlorobenzene	5	U
95-50-1	1,2-Dichlorobenzene	5	U J

1A

VOLATILE ORGANICS ANALYSIS DATA SHEET

EPA SAMPLE NO.

E2Q42

Lab Name: FASP STEP VAN Contract: ESAT 5

Lab Code: VOA Case No.: LANE ST SAS No.: SDG No.:

Matrix: (soil/water) WATER Lab Sample ID: L109

Sample wt/vol: 5.0 (g/ml) ML Lab File ID: F04180822.D

Level: (low/med) LOW Date Received: 4/17/2008

% Moisture: not dec. Date Analyzed: 4/18/2008

GC Column: 75 M VO ID: 0.53 (mm) Dilution Factor: 1.0

Soil Extract Volume: (uL) Soil Aliquot Volume: (uL)

CONCENTRATION UNITS:

CAS NO.	COMPOUND (ug/L or ug/Kg)	UG/L	Q
	Dichlorodifluoromethane	5	U
74-87-3	Chloromethane	5	U
75-01-4	Vinyl chloride	5	U
74-83-9	Bromomethane	5	U
75-00-3	Chloroethane	5	U
67-64-1	Trichlorofluoromethane	5	U J
75-35-4	1,1-Dichloroethene	5	U
75-09-2	Methylene chloride	8	JB <10 ug/L
75-34-3	trans-1,2-Dicholoethene	5	U
75-34-3	1,1-Dichloroethane	5	U
156-59-2	cis-1,2-Dichloroethene	5	U
67-66-3	Chloroform	5	U
107-06-2	1,2-Dichloroethane	5	U
71-55-6	1,1,1-Trichloroethane	5	U
56-23-5	Carbon tetrachloride	5	U J
79-01-6	Trichloroethene	43	
78-87-5	1,2-Dichloropropane	5	U
75-27-4	Bromodichloromethane	5	U
10061-01-5	cis-1,3-Dichloropropene	5	U
10061-01-5	trans-1,3-Dichloropropene	5	U
79-00-5	1,1,2-Trichloroethane	5	U
124-48-1	Dibromochloromethane	5	U
127-18-4	Tetrachloroethene	5	U
630-20-6	1,1,1,2-Tetrachloroethane	5	U
108-90-7	Chlorobenzene	5	U
75-25-2	Bromoform	5	U
541-73-1	1,3-Dichlorobenzene	5	U
106-46-7	1,4-Dichlorobenzene	5	U
95-50-1	1,2-Dichlorobenzene	5	U J

1A

VOLATILE ORGANICS ANALYSIS DATA SHEET

EPA SAMPLE NO.

E2Q46

Lab Name: FASP STEP VAN Contract: ESAT 5

Lab Code: VOA Case No.: LANE ST SAS No.: SDG No.:

Matrix: (soil/water) WATER Lab Sample ID: L110

Sample wt/vol: 5.0 (g/ml) ML Lab File ID: F04180823.D

Level: (low/med) LOW Date Received: 4/17/2008

% Moisture: not dec. Date Analyzed: 4/18/2008

GC Column: 75 M VO ID: 0.53 (mm) Dilution Factor: 1.0

Soil Extract Volume: (uL) Soil Aliquot Volume: (uL)

CONCENTRATION UNITS:

CAS NO.	COMPOUND (ug/L or ug/Kg)	UG/L	Q
	Dichlorodifluoromethane	5	U
74-87-3	Chloromethane	5	U
75-01-4	Vinyl chloride	5	U
74-83-9	Bromomethane	5	U
75-00-3	Chloroethane	5	U
67-64-1	Trichlorofluoromethane	5	UJ
75-35-4	1,1-Dichloroethene	5	U
75-09-2	Methylene chloride	7	JB 2.0ug/L
75-34-3	trans-1,2-Dicholoethene	5	U
75-34-3	1,1-Dichloroethane	5	U
156-59-2	cis-1,2-Dichloroethene	5	U
67-66-3	Chloroform	5	U
107-06-2	1,2-Dichloroethane	5	U
71-55-6	1,1,1-Trichloroethane	5	U
56-23-5	Carbon tetrachloride	5	UJ
79-01-6	Trichloroethene	44	
78-87-5	1,2-Dichloropropane	5	U
75-27-4	Bromodichloromethane	5	U
10061-01-5	cis-1,3-Dichloropropene	5	U
10061-01-5	trans-1,3-Dichloropropene	5	U
79-00-5	1,1,2-Trichloroethane	5	U
124-48-1	Dibromochloromethane	5	U
127-18-4	Tetrachloroethene	5	U
630-20-6	1,1,1,2-Tetrachloroethane	5	U
108-90-7	Chlorobenzene	5	U
75-25-2	Bromoform	5	U
541-73-1	1,3-Dichlorobenzene	5	U
106-46-7	1,4-Dichlorobenzene	5	U
95-50-1	1,2-Dichlorobenzene	5	UJ

1A

EPA SAMPLE NO.

VOLATILE ORGANICS ANALYSIS DATA SHEET

E2PP1

Lab Name: FASP STEP VAN Contract: ESAT 5

Lab Code: VOA Case No.: LANE ST SAS No.: SDG No.:

Matrix: (soil/water) WATER Lab Sample ID: L111

Sample wt/vol: 5.0 (g/ml) ML Lab File ID: F04180824.D

Level: (low/med) LOW Date Received: 4/17/2008

% Moisture: not dec. Date Analyzed: 4/18/2008

GC Column: 75 M VO ID: 0.53 (mm) Dilution Factor: 1.0

Soil Extract Volume: (uL) Soil Aliquot Volume: (uL)

CONCENTRATION UNITS:

CAS NO.	COMPOUND (ug/L or ug/Kg)	UG/L	Q
	Dichlorodifluoromethane	5	U
74-87-3	Chloromethane	5	U
75-01-4	Vinyl chloride	5	U
74-83-9	Bromomethane	5	U
75-00-3	Chloroethane	5	U
67-64-1	Trichlorofluoromethane	5	U J
75-35-4	1,1-Dichloroethene	5	U
75-09-2	Methylene chloride	7	JB Closed
75-34-3	trans-1,2-Dicholoethene	5	U
75-34-3	1,1-Dichloroethane	5	U
156-59-2	cis-1,2-Dichloroethene	5	U
67-66-3	Chloroform	5	U
107-06-2	1,2-Dichloroethane	5	U
71-55-6	1,1,1-Trichloroethane	5	U
56-23-5	Carbon tetrachloride	5	U J
79-01-6	Trichloroethene	67	
78-87-5	1,2-Dichloropropane	5	U
75-27-4	Bromodichloromethane	5	U
10061-01-5	cis-1,3-Dichloropropene	5	U
10061-01-5	trans-1,3-Dichloropropene	5	U
79-00-5	1,1,2-Trichloroethane	5	U
124-48-1	Dibromochloromethane	5	U
127-18-4	Tetrachloroethene	5	U
630-20-6	1,1,1,2-Tetrachloroethane	5	U
108-90-7	Chlorobenzene	5	U
75-25-2	Bromoform	5	U
541-73-1	1,3-Dichlorobenzene	5	U
106-46-7	1,4-Dichlorobenzene	5	U
95-50-1	1,2-Dichlorobenzene	5	U J

1A

EPA SAMPLE NO.

VOLATILE ORGANICS ANALYSIS DATA SHEET

E2PP2

Lab Name: FASP STEP VAN Contract: ESAT 5

Lab Code: VOA Case No.: LANE ST SAS No.: SDG No.:

Matrix: (soil/water) WATER Lab Sample ID: L112

Sample wt/vol: 5.0 (g/ml) ML Lab File ID: F04180825.D

Level: (low/med) LOW Date Received: 4/17/2008

% Moisture: not dec. Date Analyzed: 4/18/2008

GC Column: 75 M VO ID: 0.53 (mm) Dilution Factor: 1.0

Soil Extract Volume: (uL) Soil Aliquot Volume: (uL)

CONCENTRATION UNITS:

CAS NO.	COMPOUND (ug/L or ug/Kg)	UG/L	Q
	Dichlorodifluoromethane	5	U
74-87-3	Chloromethane	5	U
75-01-4	Vinyl chloride	5	U
74-83-9	Bromomethane	5	U
75-00-3	Chloroethane	5	U
67-64-1	Trichlorofluoromethane	5	UJ
75-35-4	1,1-Dichloroethene	5	U
75-09-2	Methylene chloride	8	JB L10ug/L
75-34-3	trans-1,2-Dicholoethene	5	U
75-34-3	1,1-Dichloroethane	5	U
156-59-2	cis-1,2-Dichloroethene	5	U
67-66-3	Chloroform	5	U
107-06-2	1,2-Dichloroethane	5	U
71-55-6	1,1,1-Trichloroethane	12	
56-23-5	Carbon tetrachloride	5	UJ
79-01-6	Trichloroethene	290	E
78-87-5	1,2-Dichloropropane	5	U
75-27-4	Bromodichloromethane	5	U
10061-01-5	cis-1,3-Dichloropropene	5	U
10061-01-5	trans-1,3-Dichloropropene	5	U
79-00-5	1,1,2-Trichloroethane	5	U
124-48-1	Dibromochloromethane	5	U
127-18-4	Tetrachloroethene	5	U
630-20-6	1,1,1,2-Tetrachloroethane	5	U
108-90-7	Chlorobenzene	5	U
75-25-2	Bromoform	5	U
541-73-1	1,3-Dichlorobenzene	5	U
106-46-7	1,4-Dichlorobenzene	5	U
95-50-1	1,2-Dichlorobenzene	5	UJ

1A

EPA SAMPLE NO.

VOLATILE ORGANICS ANALYSIS DATA SHEET

E2PP8

Lab Name: FASP STEP VAN Contract: ESAT 5

Lab Code: VOA Case No.: LANE ST SAS No.: SDG No.:

Matrix: (soil/water) WATER Lab Sample ID: L113

Sample wt/vol: 5.0 (g/ml) ML Lab File ID: F04180826.D

Level: (low/med) LOW Date Received: 4/17/2008

% Moisture: not dec. Date Analyzed: 4/18/2008

GC Column: 75 M VO ID: 0.53 (mm) Dilution Factor: 1.0

Soil Extract Volume: (uL) Soil Aliquot Volume: (uL)

CONCENTRATION UNITS:

CAS NO.	COMPOUND (ug/L or ug/Kg) UG/L		Q
	Dichlorodifluoromethane	5	U
74-87-3	Chloromethane	5	U
75-01-4	Vinyl chloride	5	U
74-83-9	Bromomethane	5	U
75-00-3	Chloroethane	5	U
67-64-1	Trichlorofluoromethane	5	U J
75-35-4	1,1-Dichloroethene	5	U
75-09-2	Methylene chloride	8	JB Clong/L
75-34-3	trans-1,2-Dicholoethene	5	U
75-34-3	1,1-Dichloroethane	4	J
156-59-2	cis-1,2-Dichloroethene	5	U
67-66-3	Chloroform	5	U
107-06-2	1,2-Dichloroethane	5	U
71-55-6	1,1,1-Trichloroethane	5	U
56-23-5	Carbon tetrachloride	5	U J
79-01-6	Trichloroethene	190	
78-87-5	1,2-Dichloropropane	5	U
75-27-4	Bromodichloromethane	5	U
10061-01-5	cis-1,3-Dichloropropene	5	U
10061-01-5	trans-1,3-Dichloropropene	5	U
79-00-5	1,1,2-Trichloroethane	5	U
124-48-1	Dibromochloromethane	5	U
127-18-4	Tetrachloroethene	5	U
630-20-6	1,1,1,2-Tetrachloroethane	5	U
108-90-7	Chlorobenzene	5	U
75-25-2	Bromoform	5	U
541-73-1	1,3-Dichlorobenzene	5	U
106-46-7	1,4-Dichlorobenzene	5	U
95-50-1	1,2-Dichlorobenzene	5	U J

1A

VOLATILE ORGANICS ANALYSIS DATA SHEET

EPA SAMPLE NO.

E2PQ1

Lab Name: FASP STEP VAN Contract: ESAT 5

Lab Code: VOA Case No.: LANE ST SAS No.: SDG No.:

Matrix: (soil/water) WATER Lab Sample ID: L115

Sample wt/vol: 5.0 (g/ml) ML Lab File ID: F04180828.D

Level: (low/med) LOW Date Received: 4/17/2008

% Moisture: not dec. Date Analyzed: 4/18/2008

GC Column: 75 M VO ID: 0.53 (mm) Dilution Factor: 1.0

Soil Extract Volume: (uL) Soil Aliquot Volume: (uL)

CONCENTRATION UNITS:

CAS NO.	COMPOUND (ug/L or ug/Kg) UG/L		Q
	Dichlorodifluoromethane	5	U
74-87-3	Chloromethane	5	U
75-01-4	Vinyl chloride	5	U
74-83-9	Bromomethane	5	U
75-00-3	Chloroethane	5	U
67-64-1	Trichlorofluoromethane	5	UJ
75-35-4	1,1-Dichloroethene	5	U
75-09-2	Methylene chloride	7	JB <10ug/L
75-34-3	trans-1,2-Dicholoethene	5	U
75-34-3	1,1-Dichloroethane	5	U
156-59-2	cis-1,2-Dichloroethene	5	U
67-66-3	Chloroform	5	U
107-06-2	1,2-Dichloroethane	5	U
71-55-6	1,1,1-Trichloroethane	5	U
56-23-5	Carbon tetrachloride	5	UJ
79-01-6	Trichloroethene	5	U
78-87-5	1,2-Dichloropropane	5	U
75-27-4	Bromodichloromethane	5	U
10061-01-5	cis-1,3-Dichloropropene	5	U
10061-01-5	trans-1,3-Dichloropropene	5	U
79-00-5	1,1,2-Trichloroethane	5	U
124-48-1	Dibromochloromethane	5	U
127-18-4	Tetrachloroethene	5	U
630-20-6	1,1,1,2-Tetrachloroethane	5	U
108-90-7	Chlorobenzene	5	U
75-25-2	Bromoform	5	U
541-73-1	1,3-Dichlorobenzene	5	U
106-46-7	1,4-Dichlorobenzene	5	U
95-50-1	1,2-Dichlorobenzene	5	UJ

1A

VOLATILE ORGANICS ANALYSIS DATA SHEET

EPA SAMPLE NO.

E2PQ9

Lab Name: FASP STEP VAN Contract: ESAT 5

Lab Code: VOA Case No.: LANE ST SAS No.: SDG No.:

Matrix: (soil/water) WATER Lab Sample ID: L116

Sample wt/vol: 5.0 (g/ml) ML Lab File ID: F04180829.D

Level: (low/med) LOW Date Received: 4/17/2008

% Moisture: not dec. Date Analyzed: 4/18/2008

GC Column: 75 M VO ID: 0.53 (mm) Dilution Factor: 1.0

Soil Extract Volume: (uL) Soil Aliquot Volume: (uL)

CONCENTRATION UNITS:

CAS NO.	COMPOUND (ug/L or ug/Kg) UG/L		Q
	Dichlorodifluoromethane	5	U
74-87-3	Chloromethane	5	U
75-01-4	Vinyl chloride	5	U
74-83-9	Bromomethane	5	U
75-00-3	Chloroethane	5	U
67-64-1	Trichlorofluoromethane	5	U J
75-35-4	1,1-Dichloroethene	5	U
75-09-2	Methylene chloride	6	JB <10ug/L
75-34-3	trans-1,2-Dicholoethene	5	U
75-34-3	1,1-Dichloroethane	5	U
156-59-2	cis-1,2-Dichloroethene	5	U
67-66-3	Chloroform	5	U
107-06-2	1,2-Dichloroethane	5	U
71-55-6	1,1,1-Trichloroethane	5	U
56-23-5	Carbon tetrachloride	5	U J
79-01-6	Trichloroethene	5	U
78-87-5	1,2-Dichloropropane	5	U
75-27-4	Bromodichloromethane	5	U
10061-01-5	cis-1,3-Dichloropropene	5	U
10061-01-5	trans-1,3-Dichloropropene	5	U
79-00-5	1,1,2-Trichloroethane	5	U
124-48-1	Dibromochloromethane	5	U
127-18-4	Tetrachloroethene	5	U
630-20-6	1,1,1,2-Tetrachloroethane	5	U
108-90-7	Chlorobenzene	5	U
75-25-2	Bromoform	5	U
541-73-1	1,3-Dichlorobenzene	5	U
106-46-7	1,4-Dichlorobenzene	5	U
95-50-1	1,2-Dichlorobenzene	5	U J

1A

EPA SAMPLE NO.

VOLATILE ORGANICS ANALYSIS DATA SHEET

E2PP9

Lab Name: FASP STEP VAN Contract: ESAT 5

Lab Code: VOA Case No.: LANE ST SAS No.: SDG No.:

Matrix: (soil/water) WATER Lab Sample ID: L114

Sample wt/vol: 5.0 (g/ml) ML Lab File ID: F04180831.D

Level: (low/med) LOW Date Received: 4/17/2008

% Moisture: not dec. Date Analyzed: 4/18/2008

GC Column: 75 M VO ID: 0.53 (mm) Dilution Factor: 1.0

Soil Extract Volume: (uL) Soil Aliquot Volume: (uL)

CONCENTRATION UNITS:

CAS NO.	COMPOUND (ug/L or ug/Kg) UG/L		Q
	Dichlorodifluoromethane	5	U
74-87-3	Chloromethane	5	U
75-01-4	Vinyl chloride	5	U
74-83-9	Bromomethane	5	U
75-00-3	Chloroethane	5	U
67-64-1	Trichlorofluoromethane	5	U J
75-35-4	1,1-Dichloroethene	5	U
75-09-2	Methylene chloride	8	JB <10ug/L
75-34-3	trans-1,2-Dicholoethene	5	U
75-34-3	1,1-Dichloroethane	5	U
156-59-2	cis-1,2-Dichloroethene	5	U
67-66-3	Chloroform	5	U
107-06-2	1,2-Dichloroethane	5	U
71-55-6	1,1,1-Trichloroethane	5	U
56-23-5	Carbon tetrachloride	5	U J
79-01-6	Trichloroethene	5	U
78-87-5	1,2-Dichloropropane	5	U
75-27-4	Bromodichloromethane	5	U
10061-01-5	cis-1,3-Dichloropropene	5	U
10061-01-5	trans-1,3-Dichloropropene	5	U
79-00-5	1,1,2-Trichloroethane	5	U
124-48-1	Dibromochloromethane	5	U
127-18-4	Tetrachloroethene	5	U
630-20-6	1,1,1,2-Tetrachloroethane	5	U
108-90-7	Chlorobenzene	5	U
75-25-2	Bromoform	5	U
541-73-1	1,3-Dichlorobenzene	5	U
106-46-7	1,4-Dichlorobenzene	5	U
95-50-1	1,2-Dichlorobenzene	5	U J

1A

VOLATILE ORGANICS ANALYSIS DATA SHEET

EPA SAMPLE NO.

E2Q89

Lab Name: FASP STEP VAN Contract: ESAT 5

Lab Code: VOA Case No.: LANE ST SAS No.: SDG No.:

Matrix: (soil/water) WATER Lab Sample ID: L105

Sample wt/vol: 5.0 (g/ml) ML Lab File ID: F04180830.D

Level: (low/med) LOW Date Received: 4/17/2008

% Moisture: not dec. Date Analyzed: 4/18/2008

GC Column: 75 M VO ID: 0.53 (mm) Dilution Factor: 1.0

Soil Extract Volume: (uL) Soil Aliquot Volume: (uL)

CONCENTRATION UNITS:

CAS NO.	COMPOUND	(ug/L or ug/Kg) UG/L	Q
	Dichlorodifluoromethane	5	U
74-87-3	Chloromethane	5	U
75-01-4	Vinyl chloride	5	U
74-83-9	Bromomethane	5	U
75-00-3	Chloroethane	5	U
67-64-1	Trichlorofluoromethane	5	U J
75-35-4	1,1-Dichloroethene	5	U
75-09-2	Methylene chloride	6	JB <10 ug/L
75-34-3	trans-1,2-Dicholoethene	5	U
75-34-3	1,1-Dichloroethane	5	U
156-59-2	cis-1,2-Dichloroethene	5	U
67-66-3	Chloroform	5	U
107-06-2	1,2-Dichloroethane	5	U
71-55-6	1,1,1-Trichloroethane	11	
56-23-5	Carbon tetrachloride	5	U J
79-01-6	Trichloroethene	680	E
78-87-5	1,2-Dichloropropane	5	U
75-27-4	Bromodichloromethane	5	U
10061-01-5	cis-1,3-Dichloropropene	5	U
10061-01-5	trans-1,3-Dichloropropene	5	U
79-00-5	1,1,2-Trichloroethane	5	U
124-48-1	Dibromochloromethane	5	U
127-18-4	Tetrachloroethene	5	U
630-20-6	1,1,1,2-Tetrachloroethane	5	U
108-90-7	Chlorobenzene	5	U
75-25-2	Bromoform	5	U
541-73-1	1,3-Dichlorobenzene	5	U
106-46-7	1,4-Dichlorobenzene	5	U
95-50-1	1,2-Dichlorobenzene	5	U J

APPENDIX P

Geocel Map (North Half)

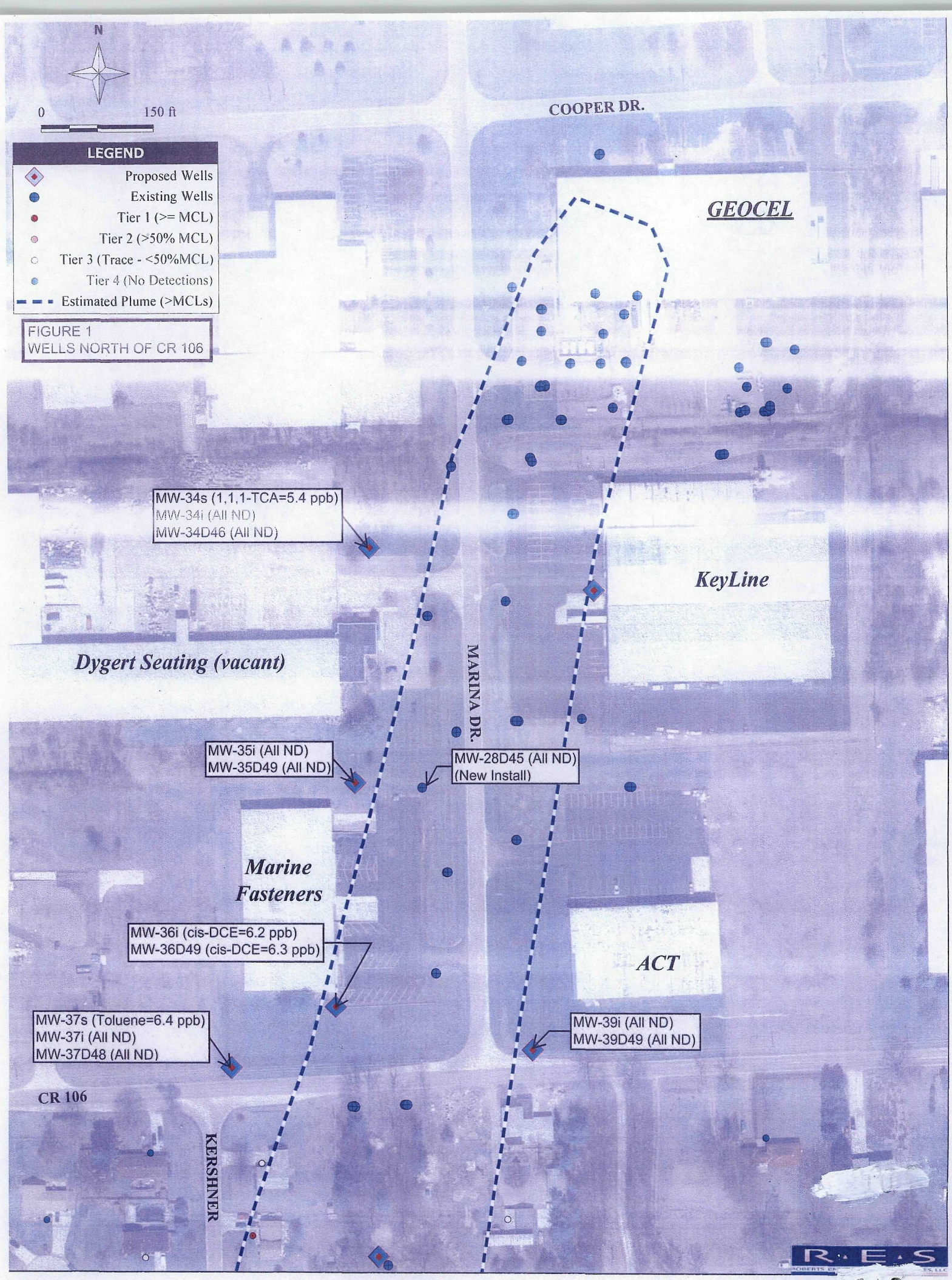
N
0
150 ft
LEGEND
Proposed Wells
Existing Wells
Tier 1 (>= MCL)
Tier 2 (>50% MCL)
Tier 3 (Trace - <50%MCL)
Tier 4 (No Detections)
Estimated Plume (>MCLs)
FIGURE 1
WELLS NORTH OF CR 106
COOPER DR.
GEOCEL
MW-34s (1,1,1-TCA=5.4 ppb)
MW-34i (All ND)
MW-34D46 (All ND)
KeyLine
Dygert Seating (vacant)
MARINA DR.
MW-35i (All ND)
MW-35D49 (All ND)
MW-28D45 (All ND)
(New Install)
Marine
Fasteners
MW-36i (cis-DCE=6.2 ppb)
MW-36D49 (cis-DCE=6.3 ppb)
ACT
MW-37s (Toluene=6.4 ppb)
MW-37i (All ND)
MW-37D48 (All ND)
MW-39i (All ND)
MW-39D49 (All ND)
CR 106
KERSHINER
R·E·S

APPENDIX Q

Geocel Map (South Half)

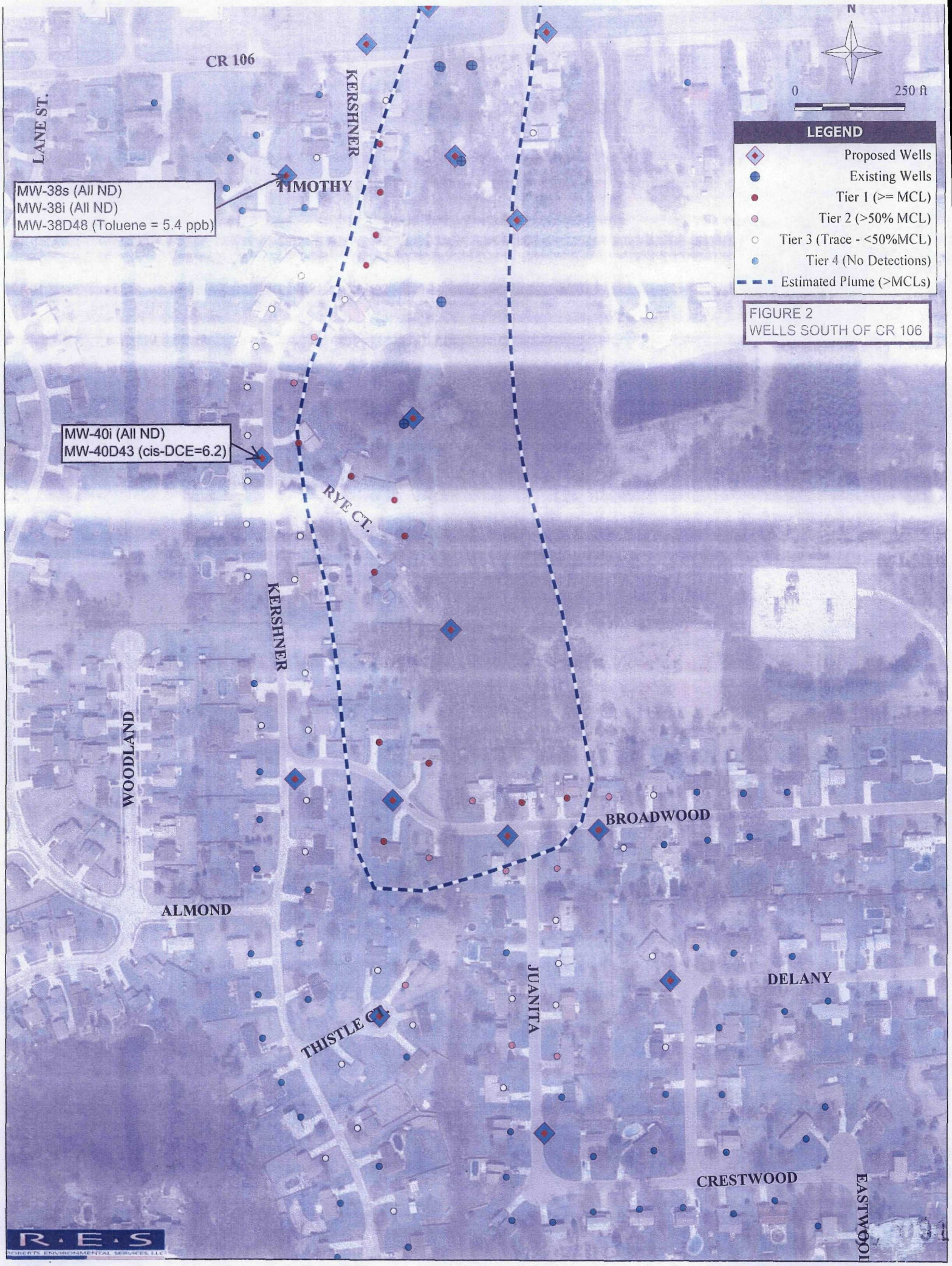
N
0
250 ft
LEGEND
Proposed Wells
Existing Wells
Tier 1 (>= MCL)
Tier 2 (>50% MCL)
Tier 3 (Trace - <50%MCL)
Tier 4 (No Detections)
Estimated Plume (>MCLs)
FIGURE 2
WELLS SOUTH OF CR 106
CR 106
LANE ST.
KERSHNER
TIMOTHY
MW-38s (All ND)
MW-38i (All ND)
MW-38D48 (Toluene = 5.4 ppb)
MW-40i (All ND)
MW-40D43 (cis-DCE=6.2)
RYE CT.
KERSHNER
WOODLAND
BROADWOOD
ALMOND
JUANITA
DELANY
THISTLE CT.
CRESTWOOD
EASTWOOD
R·E·S
ROBERTS ENVIRONMENTAL SERVICES, LLC

Appendix R

REFERENCES

State Form 4336

DEPARTMENT OF ENVIRONMENTAL MANAGEMENT
INDIANAPOLIS

OFFICE MEMORANDUM

Date: August 6, 2008

To: Mark Jaworski
Site Investigations

Thru: Larry Studebaker, Chief
Geological Services Section

From: Kevin Spindler KAS 8/6/08
Geologist
Geological Services

Subject: Site Inspection Report Geological Assessment
Lane Street Ground Water Contamination
Elkhart, Elkhart County
Site #7300081

GEOLOGIC ASSESSMENT

The site is located in the Kankakee Outwash and Lacustrine Plain of the Northern Moraine and Lake Region physiographic unit in northern Indiana (Malott, 1922). Unconsolidated deposits in this area consist of thick units of Wisconsinan-aged glacial outwash deposits that were deposited by ice advances of the Saginaw and Erie Lobes approximately 15,000 years ago (Wayne, 1966). Approximately 150 ft of unconsolidated deposits overlie Devonian and Mississippian-aged shale bedrock units of the Antrim and Ellsworth Formations. In the vicinity of the site, an unconfined surficial aquifer consisting of sand and gravel units extends to a depth at least 50 ft below the ground surface. The upper aquifer and a lower, confined, sand and gravel aquifer that extends to the bedrock surface are separated by an extensive confining unit that is between 0 and 50 ft thick across the northwestern part of the county (Arihood and Cohen, 1997). Soils at the site have been classified as "Plainfield fine sand, 0-2% slopes", which is described as "deep, excessively drained and somewhat excessively drained, coarse-textured soil that developed in sandy outwash" (USDA, 1974). The soils are up to 60 inches thick and have a very high permeability (>20 inches per hour).

The site is located within the St. Joseph Aquifer system, which has been designated a sole source aquifer by the EPA. Hydraulic conductivity values for the aquifers are estimated (by calibrated ground water flow models) to be on the order of magnitude of 10^{-1} to 10^{-2} cm/s. The depth to ground water in Elkhart County ranges from 6 to 15 ft below the ground surface. At the time of sampling, ground water was present at the site at a depth of 6 ft. Ground water flow is to the south-southwest towards the St. Joseph River, which is located approximately 1.4 miles south of the site. Ground water usage is high in the vicinity of the site. All of the homes in the residential area on the southern part of the site, as well as many of the businesses north of the site, utilize ground water from private wells as their only source water. The majority of the private wells are screened in the surficial sand and gravel unit less than 35 ft below the ground surface. It should be noted that not all well logs exist for the private wells located near Lane Street. The site is located approximately 2.5 miles northwest of the City of Elkhart municipal water wells and is well outside of the 10-year time of travel well head protection area.

No storm sewers are present in the vicinity of the site and drainage is mainly internal. As a result, the potential for contamination flowing directly into surface water is negligible and there is no probable point of entry for overland flow into surface water. However, several small lakes and ponds that could serve as local ground water discharge points are located between the site and the river. Ground water from the area of the site discharges directly into the St. Joseph River.

From April 14 to April 17, 2008, a geoprobe was used to install temporary ground water sampling points at twenty six locations in the vicinity of the Lane Street Ground Water Contamination site. Ground water samples were generally collected from depths of 8 ft (corresponding to the position of the water table), 18 ft, and 30 ft below the ground surface, except when ground water was not encountered at 8 ft, or topographic concerns required modification of the sampling plan. Concurrent with the geoprobe investigation, water samples were also collected from 41 private wells owned by residents and businesses in the vicinity of the Lane Street Ground Water Contamination site.

Several chlorinated volatile organic compounds (VOCs) were detected in many of the samples obtained. Elevated levels of trichloroethylene (TCE) were detected in samples E2PP2, E2PP8, E2PP9, E2PQ1, E2PQ2, E2PQ3, E2PQ8, E2PR0, E2PR2, E2PS5, E2PS6, E2PS7, E2PT0, E2PT1, E2PT4, E2PT5, E2PT6, E2PT7, E2PX3, E2PX4, E2PX6, E2PX7, E2PX8, E2PY5, E2PY6, E2PZ3, E2PZ4, E2PZ5, E2PZ6, E2PZ7, E2PZ8, E2PZ9, E2Q01, E2Q07, E2Q08, E2Q09, E2Q11, E2Q12, E2Q14, E2Q17, E2Q18, E2Q21, E2Q24, E2Q25, E2Q26, E2Q40, E2Q41, E2Q42, E2Q46, E2Q61, E2Q62, E2Q64, E2Q65, E2Q66, E2Q72, E2Q86, E2Q87, E2Q88, E2Q89, E2Q90, E2Q93, and E2Q95 at concentrations ranging from 0.11 to 770 µg/L. PCE was found in samples E2Q23, E2PR1, E2PQ9, E2Q72, E2Q62, and E2Q93 at concentrations ranging from 0.077 to 19 µg/L. Elevated levels of trans-1,2 DCE were found in samples E2PP6, E2PP8, E2PR0, E2PR7, E2PR8, E2PX6, E2Q40, and E2Q90 at concentrations ranging from 0.087 to 0.75 µg/L. Cis-1,2 DCE was present in samples E2PP6, E2PP8, E2PQ2, E2PQ8, E2PQ9, E2PR0, E2PR2, E2PR3, E2PR7, E2PR8, E2PT1, E2PT4, E2PZ3, E2Q14, E2Q26, E2Q40, and E2Q90 at concentrations ranging from 0.32 to 32 µg/L. Elevated levels of 1,1,1-TCA were found in samples E2PP2, E2PP8, E2PP9, E2PQ1, E2PR2, E2PS5, E2PS6, E2PS7, E2PT4, E2PT5, E2PT7, E2PX6, E2PX7, E2PX8, E2PY0, E2PY1, E2PY5, E2PY6, E2PZ3, E2PZ4, E2PZ5, E2PZ6, E2PZ7, E2PZ8, E2PZ9, E2Q01, E2Q08, E2Q09, E2Q24, E2Q25, E2Q41, E2Q42, E2Q46, E2Q62, E2Q64, E2Q65, E2Q84, E2Q89, E2Q90, E2Q93, and E2Q95 at concentrations of 0.16 to 57 µg/L. Elevated levels of 1,1-DCA were found in samples E2PP2, E2PP6, E2PP8, E2PQ2, E2PQ4, E2PQ8, E2PR0, E2PR2, E2PR6, E2PR7, E2PR8, E2PS5, E2PS6, E2PS7, E2PT0, E2PT1, E2PT4, E2PT5, E2PX3, E2PX6, E2PY0, E2PY5, E2PY6, E2PZ3, E2PZ4, E2PZ7, E2PZ8, E2PZ9, E2Q01, E2Q09, E2Q14, E2Q24, E2Q25, E2Q26, E2Q61, E2Q66, E2Q89, E2Q90, E2Q95 at concentrations ranging from 0.041 to 10 µg/L.

REFERENCES

Arihood and Cohen, 1997, Geohydrology and simulated ground-water flow in northwestern Elkhart County, Indiana; USGS Water-Resources Investigations Report 97-4204, p. 17.

Mallot, C.A., 1922, The physiography of Indiana, *in* Logan W.N. and others, Handbook of Indiana geology: Indiana Department of Conservation, Division of Geology Publication 21, p. 112-114.

USDA, 1974, Soil Survey of Elkhart County, Indiana, p. 24-26.

Wayne, W.J., 1966, Ice and land, *in* Linsey, A.A., ed., Natural Features of Indiana; Indianapolis, Ind., Indiana Acadamy of Science, p. 21-39.

Well Summary

There were 135 matches. Here are the first 100 records. To narrow your search, please add more parameters to your search.

Click on the Reference Number for more information about any specific well. If you wish to purchase a tab-delimited file, please click "Download Tab-Delimited File".

Download Tab-Delimited File

Reference Number	Driving directions to well		Date completed
886			Jun 29, 1992
Owner-Contractor	**Name**	**Address**	**Telephone**
Well Owner	SUPER	53855 KERSHNER LAND ELKHART IN	2192620455
Building Contractor			
Drilling Contractor	TATAY DRILLING CONT.	25020 ST RD 2 SOUTH BEND IN	2192321006
Administrative	**County:** ELKHART	**Township:** 38N **Range:** 5E	
	Section: of Section 26	**Topo map:** ELKHART	
	Grant Number:		
	Subdivision name:	**Lot number:**	
	Depth: 35.0		

Reference Number	Driving directions to well		Date completed
1629	E ON CR10(BRISTOL ST) FROM SR19 2 1/4 MI TO JEANWOOD DR. N TO MANOR EST ON E SIDE		Jun 29, 1992
Owner-Contractor	**Name**	**Address**	**Telephone**
Well Owner		[redacted]	
Building Contractor	HAMMOND CONSTRUCTIN	65804 GLENDON RD, VANDALIA, MI	6166415240
Drilling Contractor	BOHS WELL DRILLING, INC	1434 KILBOURN ST, ELKHART, IN	2192946083
Administrative	**County:** ELKHART	**Township:** 38N **Range:** 5E	
	Section: of Section 26	**Topo map:** ELKHART	
	Grant Number:		
	Subdivision name:	**Lot number:**	
	Depth: 40.0		

Reference Number	Driving directions to well		Date completed
3754	TAKE BRISTOL ST E TO CR 113, GO N CR 113 TO CR 106, GO E ON CR 106 TO KERSCHNER, GO S TO LAST HOUSE ON R NEAR CULDESAC, MEADOW FARMS		Jun 08, 1992
Owner-Contractor	**Name**	**Address**	**Telephone**
Well Owner	DOWELL OSBORNE	53969 KERSHNER LANE LOT 64 ELKHART	

919

		IN	
Building Contractor	WILLIE'S CONSTRUCTION	30677 US 20 W ELKHART IN	(219)674-4991
Drilling Contractor	BOHS WELL DRILLING INC	1434 KILBOURN ST. ELKHART IN	(219)294-6083
Administrative	**County:** ELKHART	**Township:** 38N **Range:** 5E	
	Section: of Section 26	**Topo map:** ELKHART	
	Grant Number:		
	Subdivision name: MEADOWS FARM	**Lot number:** 67	
	Depth: 35.0		

Reference Number	**Driving directions to well**		**Date completed**
3767	TAKE BRISTOL ST TO SR 15, GO N ON SR 15 TO ENTRANCE (HUNTERS RUN) GO W TO 1ST RD GO R TO LAST NEW HOUSE ON W SIDE		May 20, 1992
Owner-Contractor	**Name**	**Address**	**Telephone**
Well Owner	BOWLBY	HUNTERS RUN ELKHART IN	
Building Contractor	W.R. MILLER CONSTRUCTION	22825 CR 4 E ELKHART IN	
Drilling Contractor	BOHS WELL DRILLING INC	1434 KILBOURN ST ELKHART IN	(219)294-6083
Administrative	**County:** ELKHART	**Township:** 38N **Range:** 5E	
	Section: SW of Section 26	**Topo map:** ELKHART	
	Grant Number:		
	Subdivision name: HUNTERS RUN	**Lot number:**	
	Depth: 37.0		

Reference Number	**Driving directions to well**		**Date completed**
5819	TAKE BRISTOL ST CR 8 E TO CR 15 N CR 15 .25MI ENTRANCE (HUNTERS RUN) W INTO TO T GO RIGHT		Apr 17, 1992
Owner-Contractor	**Name**	**Address**	**Telephone**
Well Owner	1992 PARADE HOUSE	53564 ARROWOOD DR ELKHART IN	
Building Contractor	W R MILLER CONST	22825 CR 4 E ELKHART IN	
Drilling Contractor	BOHS WELL DRILLING INC	1434 KILBOURN ST ELKHART IN	2192946083
Administrative	**County:** ELKHART	**Township:** 38N **Range:** 5E	
	Section: SE of Section 26	**Topo map:** ELKHART	
	Grant Number:		
	Subdivision name: HUNTER RUN	**Lot number:** 78	
	Depth: 33.0		

Reference Number	**Driving directions to well**		**Date completed**
6853	TAKE BRISTOL ST E TO CR 15, GO N TO ENTRANCE OF HUNTERS RUN, GO W TO ARROWOOD, GO N TO LAST ON R		Dec 09, 1992
wner-Contractor	**Name**	**Address**	**Telephone**
Well Owner	MILLS	[redacted] LOT 78 ELKHART IN	

920

Building Contractor	W.R. MILLER CONSTRUCTION	22825 CR 4 E ELKHART IN	(219)295-8699
Drilling Contractor	BOHS WELL DRILLING INC	1434 KILBOURN ST ELKHART IN	(219)294-6083
Administrative	**County:** ELKHART	**Township:** 38N **Range:** 5E	
	Section: SE of Section 26	**Topo map:** ELKHART	
	Grant Number:		
	Subdivision name: HUNTER'S RUN	**Lot number:** 78	
	Depth: 39.0		

Reference Number	Driving directions to well		Date completed
14517	TAKE BRISTOL ST E TO CR 15 GO N TO HUNTERS RUN, W TO TEE, ARROWOOD, HOUSE IS 1ST LF OF TEE ON W SIDE		Sep 22, 1992
Owner-Contractor	**Name**	**Address**	**Telephone**
Well Owner	TOOMBS	ARROWOOD DR ELKHART IN	
Building Contractor	W R MILLER CONST	22825 CR 4 E ELKHART IN	(219)295-8699
Drilling Contractor	BOHS WELL DRILLING INC	1434 KILBOURN ST ELKHART IN	(219)294-6083
Administrative	**County:** ELKHART	**Township:** 38N **Range:** 5E	
	Section: SE of Section 26	**Topo map:** ELKHART	
	Grant Number:		
	Subdivision name:	**Lot number:**	
	Depth: 39.0		

Reference Number	Driving directions to well		Date completed
14518	FROM ELKHART, TAKE BRISTOL ST, E TO CR 15, GO N TO HUNTERS RUN GO W TO TEE, HOUSE ON W SIDE RT OF TEE ON ARROWOOD		Sep 22, 1992
Owner-Contractor	**Name**	**Address**	**Telephone**
Well Owner	HULVA	ARROWOOD DR ELKHART IN	
Building Contractor	W R MILLER CONST	22825 CR 4 E ELKHART IN	(219)295-8699
Drilling Contractor	BOHS WELL DRILLING INC	1434 KILBOURN ST ELKHART IN	(219)294-6083
Administrative	**County:** ELKHART	**Township:** 38N **Range:** 5E	
	Section: SE of Section 26	**Topo map:** ELKHART	
	Grant Number:		
	Subdivision name:	**Lot number:**	
	Depth: 39.0		

Reference Number	Driving directions to well		Date completed
14521	TAKE BRISTOL ST E PAST OSOLO RD, CR 11, GO TO NEXT LITE, N ON JEANWOOD DR CR 113 TO CR 106 GO E TO KERSCHNER LN, GO RT TO TIMOTHY, 1ST HOUSE SW		Oct 13, 1992
Owner-Contractor	**Name**	**Address**	**Telephone**
Well Owner	[redacted]		[redacted]
Building Contractor			

921

Drilling Contractor	BOHS WELL DRILLING INC	1434 KILBOURN ST ELKHART IN	(219)294-6083

Administrative
County: ELKHART **Township:** 38N **Range:** 5E
Section: NE of the SW of Section 26 **Topo map:** ELKHART
Grant Number:
Subdivision name: **Lot number:**
Depth: 39.0

Reference Number	Driving directions to well	Date completed
15708	TAKE BRISTOL ST E TO HOMELAND RD AT BACON HILL SHOPPING CENTER, GO N TO 1ST HOUSE PAST EASTWOOD DR THAT FACES HOMELAND ON W SIDE (L)	Sep 15, 1992

Owner-Contractor	Name	Address	Telephone
Well Owner	[redacted]	[redacted]	([redacted]
Building Contractor			
Drilling Contractor	BOHS WELL DRILLING INC	1434 KILBOURN ST ELKHART IN	(219)294-6083

Administrative
County: ELKHART **Township:** 38N **Range:** 5E
Section: SW of the SE of Section 26 **Topo map:** ELKHART
Grant Number:
Subdivision name: **Lot number:**
Depth: 43.0

Reference Number	Driving directions to well	Date completed
17511	TAKE BRISTOL ST E TO CR 15 GO N ON CR 15 GO INTO HUNTERS RUN TO ARROWOOD GO S AROUND 2 CURVES HOUSE ON W SIDE	Sep 23, 1992

Owner-Contractor	Name	Address	Telephone
Well Owner	LOT 30 HUNTERS RUN	53919 ARROWOOD DR ELKHART IN	
Building Contractor	PREFERRED HOMES	51272 CR 7 NORTH ELKHART IN	(219)264-0770
Drilling Contractor	BOHS WELL DRILLING INC	1434 KILBOURN ST ELKHART IN	(219)294-6083

Administrative
County: ELKHART **Township:** 38N **Range:** 5E
Section: SW of the SE of Section 26 **Topo map:** ELKHART
Grant Number:
Subdivision name: HUNTERS RUN **Lot number:** 30
Depth: 40.0

Reference Number	Driving directions to well	Date completed
34212	FROM ELKHART TAKE BISTOL ST E TO BACON HILL TURN N ON HOMELAND TO 2ND ST, LF TO EASTWOOD	Sep 24, 1992

Owner-Contractor	Name	Address	Telephone
Well Owner	[redacted]		
Building Contractor			

922

Drilling Contractor	TABERS PUMP & WELL SERVICE INC	10100 HARRISON RD OSCEOLA IN	(219)674-8746
Administrative	**County:** ELKHART	**Township:** 38N **Range:** 5E	
	Section: SE of Section 26	**Topo map:** ELKHART	
	Grant Number:		
	Subdivision name:	**Lot number:**	
	Depth: 35.0		

Reference Number	Driving directions to well		Date completed
35579	US 20 TO CR 17 N TO CR 6 W TO 113 TO SUBDIVISION LOT 68-70		Dec 02, 1900
Owner-Contractor	**Name**	**Address**	**Telephone**
Well Owner			
Building Contractor	YOUNG AMERICAN HOMES	56513 KERSHNER LN	
Drilling Contractor	HOOVER WELL DRILLING	PO BOX 390	
Administrative	**County:** ELKHART	**Township:** 38N **Range:** 5E	
	Section: of Section 26	**Topo map:** ELKHART	
	Grant Number:		
	Subdivision name:	**Lot number:**	
	Depth: 31.0		

Reference Number	Driving directions to well		Date completed
35595	CO RD 6 E TO CO RD 13 S TO CO RD 106 SITE AT NE CORNER OF 13 AND 106 ELKHART RACKET CLUB		Jun 06, 1974
Owner-Contractor	**Name**	**Address**	**Telephone**
Well Owner	ELKHART RACKET CLUB		
Building Contractor			
Drilling Contractor	BJ LEWIS & SONS	M60 E CASSOPOLIS MI	
Administrative	**County:** ELKHART	**Township:** 38N **Range:** 5E	
	Section: NW of the NW of the SW of Section 26	**Topo map:** ELKHART	
	Grant Number:		
	Subdivision name:	**Lot number:**	
	Depth: 53.0		

Reference Number	Driving directions to well		Date completed
35596	1/2 MILE E OF CO RD 13 ON CO RD 6 S SIDE OF ROAD		Nov 11, 1977
Owner-Contractor	**Name**	**Address**	**Telephone**
Well Owner	KEYLE	ELKHART	
Building Contractor	MACUMBER CONST	519 S 10TH ELKHART	
Drilling Contractor	C E SNELLENBEGGER	922 N LAWRENCE ST SO BEND	
Administrative	**County:** ELKHART	**Township:** 38N **Range:** 5E	
	Section: NW of the NW of the NE of Section 26	**Topo map:** ELKHART	
	Grant Number:		

923

Subdivision name: **Lot number:**
Depth: 45.0

Reference Number	Driving directions to well		Date completed
35597			Nov 08, 1977
Owner-Contractor	**Name**	**Address**	**Telephone**
Well Owner	USGS		
Building Contractor	USGS		
Drilling Contractor	USGS		

Administrative
County: ELKHART **Township:** 38N **Range:** 5E
Section: SE of the NW of the SE of Section 26 **Topo map:** ELKHART
Grant Number:
Subdivision name: **Lot number:**
Depth: 23.9

Reference Number	Driving directions to well		Date completed
35598	SR 20 TO CR 17 N TO CR 6 W TO MEADOW FARMS SUB		Nov 18, 1986
Owner-Contractor	**Name**	**Address**	**Telephone**
Well Owner			
Building Contractor	FORTINO BUILDING CORP	ELKHART	
Drilling Contractor	HOOVER WELL DRILLING	PO BOX NEW PARIS	

Administrative
County: ELKHART **Township:** 38N **Range:** 5E
Section: NE of the SW of Section 26 **Topo map:** ELKHART
Grant Number:
Subdivision name: MEADOW FARMS **Lot number:**
Depth:

Reference Number	Driving directions to well		Date completed
35599	MEADOW FARMS SUBDIVISION OFF OF CR 106 ELKHART		Jan 12, 1985
Owner-Contractor	**Name**	**Address**	**Telephone**
Well Owner			
Building Contractor	FORTINO BLDG	ELKHART	
Drilling Contractor	HOOVER WELL DRILLING	PO 187	

Administrative
County: ELKHART **Township:** 38N **Range:** 5E
Section: NE of the SW of Section 26 **Topo map:** ELKHART
Grant Number:
Subdivision name: MEADOW FARMS **Lot number:**
Depth: 31.0

ference Number	Driving directions to well	Date completed
35600	MEADOWS FARM SUBDIVISION OFF OF CR 106 ELKHART	May 22, 1985

924

Owner-Contractor	Name	Address	Telephone
Well Owner			
Building Contractor	FORTINO BLDG	ELKHART	
Drilling Contractor	HOOVER WELL DRILLING	PO 187 NEW PARIS	

Administrative
County: ELKHART **Township:** 38N **Range:** 5E
Section: NE of the SW of Section 26 **Topo map:** ELKHART
Grant Number:
Subdivision name: MEADOW FARM **Lot number:**
Depth: 31.0

Reference Number	Driving directions to well	Date completed
35601	OFF CR 10 BET CR 15 AND CR 13 IN BACON HILL SUB HOMELAND TO ESTWOOD L ON EASTWOOD TO CRESTWOOD ON CORNER OF CRESTWOOD AND JUANITA DR	Jun 06, 1990

Owner-Contractor	Name	Address	Telephone
Well Owner	[redacted]	[redacted]	[redacted]
Building Contractor			
Drilling Contractor	C & L WELL DRILLING	11431 CR 10 MIDDLEBURY	(219)825-9262

Administrative
County: ELKHART **Township:** 38N **Range:** 5E
Section: SW of the SW of the SE of Section 26 **Topo map:** ELKHART
Grant Number:
Subdivision name: BACON HILL **Lot number:**
Depth: 50.0

Reference Number	Driving directions to well	Date completed
35602	MEADOW FARMS ADD OFF CR 106 ELKHART	Apr 13, 1980

Owner-Contractor	Name	Address	Telephone
Well Owner		23511 BROADWOOD ELKHART	
Building Contractor	TORTINO BLDRS		
Drilling Contractor	GRABERS WELL DRILLING	PO BOX 504 SHIPSHIWANA	

Administrative
County: ELKHART **Township:** 38N **Range:** 5E
Section: NW of the SW of the SE of Section 26 **Topo map:** ELKHART
Grant Number:
Subdivision name: MEADOW FARMS **Lot number:**
Depth: 43.0

Reference Number	Driving directions to well	Date completed
35603	E ON HEATON LAKE RD TURN S ON CR 113 1/2 MILE TO CR 106 1/8 MILE TO 1ST DR WHICH IS ELKHART STEEL PRODUCTS WELL ON W SIDE OF NEW BLDG TO R	Jan 08, 1991

Owner-Contractor	Name	Address	Telephone
	ELKHART STEEL		

Well Owner	SERVICE	CR 106 ELKHART	
Building Contractor	NORMAN YODER BLDRS	53256 CR 113 N ELKHART	(219)264-3340
Drilling Contractor	J W BOWLES WELL DRILLING	PO BOX 426 EDWARDSBURG MI	(616)663-2820
Administrative	**County:** ELKHART	**Township:** 38N **Range:** 5E	
	Section: SW of the SW of the NE of Section 26	**Topo map:** ELKHART	
	Grant Number:		
	Subdivision name:	**Lot number:**	
	Depth: 48.0		

Reference Number	Driving directions to well		Date completed
35604	HOMELAND ST N OF CR 10 AT BARON HILL SHOPPING CTR TO EASTWOOD DR L 1/2 MILE TO TURN L ON CRESTWOOD DR 2ND HSE ON L		May 22, 1984
Owner-Contractor	**Name**	**Address**	**Telephone**
Well Owner	JERRY KELLER		
Building Contractor			
Drilling Contractor	MARTINS WELL DRILLING		
Administrative	**County:** ELKHART	**Township:** 38N **Range:** 5E	
	Section: SW of the SW of the SE of Section 26	**Topo map:** ELKHART	
	Grant Number:		
	Subdivision name:	**Lot number:**	
	Depth: 35.0		

Reference Number	Driving directions to well		Date completed
35605	1/4 MILE S OF CR 6 ON CR 13 TO COOPER R 1 BLK N SIDE		May 30, 1989
Owner-Contractor	**Name**	**Address**	**Telephone**
Well Owner	ASA		
Building Contractor	ALMACH CONST		
Drilling Contractor	MARTIN WELL DRILLING	27046 CR 30 W ELKHART	
Administrative	**County:** ELKHART	**Township:** 38N **Range:** 5E	
	Section: SW of the NW of the NW of Section 26	**Topo map:** ELKHART	
	Grant Number:		
	Subdivision name:	**Lot number:**	
	Depth: 45.0		

Reference Number	Driving directions to well		Date completed
35606	1 BLK W OF CR 113 ON CR 6 S ON MORINA DR 1 BLK E SIDE		Jul 24, 1984
Owner-Contractor	**Name**	**Address**	**Telephone**
Well Owner	GEOCEL INC	53280 MARINA DR ELKHART	
uilding Contractor			
Drilling Contractor	MARTINS WELL DRILLING	27046 CR 30 W ELKHART	(000)862-2318

926

Administrative	**County:** ELKHART		**Township:** 38N **Range:** 5E
	Section: SW of the NW of the NE of Section 26		**Topo map:** ELKHART
	Grant Number:		
	Subdivision name:		**Lot number:**
	Depth: 23.0		

Reference Number	Driving directions to well		Date completed
35607	1/4 MILE S OF CR 106 ON CR 13 E SIDE		Jul 10, 1985
Owner-Contractor	**Name**	**Address**	**Telephone**
Well Owner	LECHATEAU APTS	1504 LOCUST AVE ELKHART	
Building Contractor			
Drilling Contractor	MARTINS WELL DRILLING	27046 CR 30 W ELKHART	(000)862-2318
Administrative	**County:** ELKHART		**Township:** 38N **Range:** 5E
	Section: SW of the NW of the SW of Section 26		**Topo map:** ELKHART
	Grant Number:		
	Subdivision name:		**Lot number:**
	Depth: 45.0		

Reference Number	Driving directions to well		Date completed
35608	KERSHNER		
Owner-Contractor	**Name**	**Address**	**Telephone**
Well Owner	[redacted]	[redacted]	
Building Contractor			
Drilling Contractor	DONALD TABER	10100 HARRISON RD OSCEOLA	
Administrative	**County:** ELKHART		**Township:** 38N **Range:** 5E
	Section: NE of the SE of the SW of Section 26		**Topo map:** ELKHART
	Grant Number:		
	Subdivision name:		**Lot number:**
	Depth:		

Reference Number	Driving directions to well		Date completed
35609			Apr 18, 1986
Owner-Contractor	**Name**	**Address**	**Telephone**
Well Owner	[redacted]	[redacted]	
Building Contractor			
Drilling Contractor	DONALD TABER	10100 HARRISON RD OSCEOLA	
Administrative	**County:** ELKHART		**Township:** 38N **Range:** 5E
	Section: NE of the SE of the SW of Section 26		**Topo map:** ELKHART
	Grant Number:		
	Subdivision name:		**Lot number:**
	Depth:		

Reference Number	Driving directions to well	Date completed

35610 OFF CR 6 TO ADA DR. SOUTH TO COOPER DR. WEST TWO BLDGS. Jun 06, 1986

Owner-Contractor	Name	Address	Telephone
Well Owner			
Building Contractor	J.A. WAGNER CONST.	22895 ELKHART, IN	
Drilling Contractor	C & L WELL DRILLING	11431 CR 10 MIDDLEBURY	

Administrative
County: ELKHART **Township:** 38N **Range:** 5E
Section: SW of the NE of the NW of Section 26 **Topo map:** ELKHART
Grant Number:
Subdivision name: **Lot number:**
Depth: 50.0

Reference Number **Driving directions to well** **Date completed**

35611 ON CR 106 BETWEEN CR 113 AND CR 13 MEADOWS FARMS SUBDIVISION Mar 24, 1977

Owner-Contractor	Name	Address	Telephone
Well Owner			
Building Contractor	LYNWOOD DEVELOPMENT	56513 KERSHNER LN ELKHART	
Drilling Contractor	ELKHART CO FARM BUREAU COOP	301 W LINCOLN AVE GOSHEN	

Administrative
County: ELKHART **Township:** 38N **Range:** 5E
Section: SW of Section 26 **Topo map:** ELKHART
Grant Number:
Subdivision name: **Lot number:**
Depth: 31.0

Reference Number **Driving directions to well** **Date completed**

35612 NE OF ELKHART DRILLED ON CO RD 113 AT THAT INTERSECTION OF CO RD 6 SW CORNER LOT Oct 18, 1972

Owner-Contractor	Name	Address	Telephone
Well Owner			
Building Contractor	MACCOMBER CONST	ELKHART	
Drilling Contractor	B KAMM COMPANY	1234 CHIMES BLVD SO BEND	

Administrative
County: ELKHART **Township:** 38N **Range:** 5E
Section: NE of Section 26 **Topo map:** ELKHART
Grant Number:
Subdivision name: **Lot number:**
Depth: 58.0

Reference Number **Driving directions to well** **Date completed**

35613 CO RD 17 N TO CO RD 6 TURN W 2 MILE TO CO RD 13 TURN S 1/4 MILE ON CORNER OF CO RD 13 AND COOPER Feb 12, 1979

Owner-Contractor	Name	Address	Telephone

928

Well Owner			
Building Contractor	WENGER MECHANICAL	700 W BEARDSLEY ELKHART	
Drilling Contractor	ELKHART CO FARM BUREAU COOP	301 W LINCOLN AVE BOX 76 GOSHEN	
Administrative	**County:** ELKHART		**Township:** 38N **Range:** 5E
	Section: NW of Section 26		**Topo map:** ELKHART
	Grant Number:		
	Subdivision name:		**Lot number:**
	Depth: 35.0		

Reference Number	Driving directions to well		Date completed
36325	CR 106 TO MEADOW FARMS LOTS 86, 87, 88, AND 73, 72, 71, 70, 69, 77, 78 9' OUT		
Owner-Contractor	**Name**	**Address**	**Telephone**
Well Owner			
Building Contractor	YOUNG AMERICAN HOMES		
Drilling Contractor	HOOVER WELL DRILLING	PO BOX 390	
Administrative	**County:** ELKHART		**Township:** 38N **Range:** 5E
	Section: of Section 26		**Topo map:** ELKHART
	Grant Number:		
	Subdivision name: MEADOW FARMS		**Lot number:**
	Depth: 31.0		

Reference Number	Driving directions to well		Date completed
36326	CR 106 BETWEEN CR 13 AND 113 IN MEADOW FARMS SUBDIVISION LOT 55		Nov 03, 1977
Owner-Contractor	**Name**	**Address**	**Telephone**
Well Owner			
Building Contractor	YOUNG AMERICAN HOMES	56513 KERSHNER LN ELKHART	
Drilling Contractor	ELKHART CO FARM BUREAU COOP	212 W LINCOLN AVE GOSHEN	
Administrative	**County:** ELKHART		**Township:** 38N **Range:** 5E
	Section: of Section 26		**Topo map:** ELKHART
	Grant Number:		
	Subdivision name: MEADOW FARMS		**Lot number:** 55
	Depth: 31.0		

Reference Number	Driving directions to well		Date completed
36327	CR 13 AND CR 113 LOCATED AT LOT 53		Nov 03, 1977
Owner-Contractor	**Name**	**Address**	**Telephone**
Well Owner			
Building Contractor	YOUNG AMERICAN HOMES	56513 KERSHNER LN ELKHART	

929

Drilling Contractor	ELKHART CO FARM BUREAU COOP	212 W LINCOLN AVE GOSHEN	
.dministrative	**County:** ELKHART		**Township:** 38N **Range:** 5E
	Section: of Section 26		**Topo map:** ELKHART
	Grant Number:		
	Subdivision name: MEADOW FARMS		**Lot number:** 53
	Depth: 31.0		

Reference Number	Driving directions to well		Date completed
36328	CR 13 AND CR 113 LOCATED AT LOT 52		Nov 03, 1977
Owner-Contractor	**Name**	**Address**	**Telephone**
Well Owner			
Building Contractor	YOUNG AMERICAN HOMES	56513 KERSHNER LN ELKHART	
Drilling Contractor	ELKHART CO FARM BUREAU COOP	212 W LINCOLN AVE GOSHEN	
Administrative	**County:** ELKHART		**Township:** 38N **Range:** 5E
	Section: of Section 26		**Topo map:** ELKHART
	Grant Number:		
	Subdivision name: MEADOW FARMS		**Lot number:** 52
	Depth: 31.0		

Reference Number	Driving directions to well		Date completed
36329	CR 106 BETWEEN CR 13 AND CR 113 IN MEADOW FARMS LOT 51		Nov 03, 1977
Owner-Contractor	**Name**	**Address**	**Telephone**
Well Owner			
Building Contractor	YOUNG AMERICAN HOMES	56513 KERSHNER LN ELKHART	
Drilling Contractor	ELKHART CO FARM BUREAU COOP	212 W LINCOLN AVE GOSHEN	
Administrative	**County:** ELKHART		**Township:** 38N **Range:** 5E
	Section: of Section 26		**Topo map:** ELKHART
	Grant Number:		
	Subdivision name: MEADOW FARMS		**Lot number:** 51
	Depth: 31.0		

Reference Number	Driving directions to well		Date completed
36330	CR 106 BETWEEN CR 13 AND CR 113 ON S SIDE OF RD LOT 50		Aug 04, 1977
Owner-Contractor	**Name**	**Address**	**Telephone**
Well Owner			
Building Contractor	YOUNG AMERICAN HOMES	56513 KERSHNER LN ELKHART	
illing Contractor	ELKHART CO FARM BUREAU COOP	212 W LINCOLN AVE GOSHEN	
Administrative	**County:** ELKHART		**Township:** 38N **Range:** 5E

930

Section: of Section 26 **Topo map:** ELKHART
Grant Number:
Subdivision name: MEADOW FARMS **Lot number:** 50
Depth: 31.0

Reference Number	Driving directions to well		Date completed
36331	CR 106 BETWEEN CR 113 AND CR 13 IN MEADOW FARMS		Aug 04, 1977
Owner-Contractor	**Name**	**Address**	**Telephone**
Well Owner			
Building Contractor	YOUNG AMERICAN HOMES	56513 KERSHNER LN ELKHART	
Drilling Contractor	ELKHART CO FARM BUREAU COOP	212 W LINCOLN AVE GOSHEN	

Administrative
County: ELKHART **Township:** 38N **Range:** 5E
Section: of Section 26 **Topo map:** ELKHART
Grant Number:
Subdivision name: MEADOW FARMS **Lot number:** 49
Depth: 31.0

Reference Number	Driving directions to well		Date completed
36332	CR 106 BETWEEN CR 113 AND CR 13 IN MEADOW FARMS		Aug 04, 1977
Owner-Contractor	**Name**	**Address**	**Telephone**
Well Owner			
Building Contractor	YOUNG AMERICAN HOMES	56513 KERSHNER LN ELKHART	
Drilling Contractor	ELKHART CO FARM BUREAU COOP	212 W LINCOLN AVE GOSHEN	

Administrative
County: ELKHART **Township:** 38N **Range:** 5E
Section: SW of Section 26 **Topo map:** ELKHART
Grant Number:
Subdivision name: MEADOW FARMS **Lot number:** 48
Depth: 31.0

Reference Number	Driving directions to well		Date completed
36333	CR 106 BETWEEN CR 13 AND CR 113 IN MEADOW FARMS		Aug 04, 1977
Owner-Contractor	**Name**	**Address**	**Telephone**
Well Owner			
Building Contractor	YOUNG AMERICAN HOMES	56513 KERSHNER LN ELKHART	
Drilling Contractor	ELKHART CO FARM BUREAU COOP	212 W LINCOLN AVE GOSHEN	

Administrative
County: ELKHART **Township:** 38N **Range:** 5E
Section: of Section 26 **Topo map:** ELKHART
Grant Number:
Subdivision name: MEADOW FARMS **Lot number:** 47

Depth: 31.0

Reference Number	Driving directions to well		Date completed
36334	CR 106 BETWEEN CR 113 AND CR 13 IN MEADOW FARMS		Jul 01, 1977
Owner-Contractor	**Name**	**Address**	**Telephone**
Well Owner			
Building Contractor	YOUNG AMERICAN HOMES	56513 KERSHNER LN ELKHART	
Drilling Contractor	ELKHART CO FARM BUREAU COOP	212 W LINCOLN AVE GOSHEN	
Administrative	**County:** ELKHART	**Township:** 38N **Range:** 5E	
	Section: SW of Section 26	**Topo map:** ELKHART	
	Grant Number:		
	Subdivision name: MEADOW FARMS	**Lot number:** 46	
	Depth: 31.0		

Reference Number	Driving directions to well		Date completed
36335	LOT 46 IN MEADOW FARMS SUBDIVISION AT CR 13 AND CR 113		Nov 16, 1977
Owner-Contractor	**Name**	**Address**	**Telephone**
Well Owner			
Building Contractor	YOUNG AMERICAN HOMES	56513 KERSHNER LN ELKHART	
Drilling Contractor	ELKHART CO FARM BUREAU COOP	212 W LINCOLN AVE GOSHEN	
Administrative	**County:** ELKHART	**Township:** 38N **Range:** 5E	
	Section: of Section 26	**Topo map:** ELKHART	
	Grant Number:		
	Subdivision name: MEADOW FARMS	**Lot number:** 46	
	Depth: 31.0		

Reference Number	Driving directions to well		Date completed
36336	ON CR 106 BETWEEN CR 13 AND CR 113		Jul 01, 1977
Owner-Contractor	**Name**	**Address**	**Telephone**
Well Owner			
Building Contractor	YOUNG AMERICAN HOMES	56513 KERSHNER LN ELKHART	
Drilling Contractor	ELKHART CO FARM BUREAU COOP	212 W LINCOLN AVE GOSHEN	
Administrative	**County:** ELKHART	**Township:** 38N **Range:** 5E	
	Section: of Section 26	**Topo map:** ELKHART	
	Grant Number:		
	Subdivision name: MEADOW FARMS	**Lot number:** 45	
	Depth: 31.0		

Reference Number	Driving directions to well	Date completed

932

36337 CR 106 BETWEEN CR 13 AND CR 113 Jul 01, 1977

Owner-Contractor	Name	Address	Telephone
Well Owner			
Building Contractor	YOUNG AMERICAN HOMES	56513 KERSHNER LN ELKHART	
Drilling Contractor	ELKHART CO FARM BUREAU COOP	212 W LINCOLN AVE GOSHEN	

Administrative
County: ELKHART **Township:** 38N **Range:** 5E
Section: SW of Section 26 **Topo map:** ELKHART
Grant Number:
Subdivision name: MEADOW FARMS **Lot number:** 44
Depth: 31.0

Reference Number **Driving directions to well** **Date completed**

36338 CR 13 AND CR 113 Nov 03, 1977

Owner-Contractor	Name	Address	Telephone
Well Owner			
Building Contractor	YOUNG AMERICAN HOMES	56513 KERSHNER LN ELKHART	
Drilling Contractor	ELKHART CO FARM BUREAU COOP	212 W LINCOLN AVE GOSHEN	

Administrative
County: ELKHART **Township:** 38N **Range:** 5E
Section: of Section 26 **Topo map:** ELKHART
Grant Number:
Subdivision name: MEADOW FARMS **Lot number:** 44
Depth: 31.0

Reference Number **Driving directions to well** **Date completed**

36339 CR 106 BETWEEN CR 13 AND CR 113 IN MEADOWS FARM SUBDIVISION LOT 43 Jun 29, 1977

Owner-Contractor	Name	Address	Telephone
Well Owner			
Building Contractor	YOUNG AMERICAN HOMES	56513 KERSHNER LANE ELKHART	
Drilling Contractor	ELKHART CO FARM BUREAU COOP	212 W LINCOLN AVE GOSHEN	

Administrative
County: ELKHART **Township:** 38N **Range:** 5E
Section: of Section 26 **Topo map:** ELKHART
Grant Number:
Subdivision name: **Lot number:**
Depth: 31.0

Reference Number **Driving directions to well** **Date completed**

36340 US 20 TO CR 17 N TO CR 10 W TO CR 11 N TO CR 106 E 3/4 MILE TO MEADOW FARM FIRST DINE LOT 41 Apr 01, 1978

Owner-Contractor	Name	Address	Telephone

933

Well Owner			
Building Contractor	YOUNG AMERICAN HOMES	S6513 KERSHENER LN ELKHART	
Drilling Contractor	HOOVER WELL DRILLING	20477 CR 46 NEW PARIS	
Administrative	**County:** ELKHART		**Township:** 38N **Range:** 5E
	Section: of Section 26		**Topo map:** ELKHART
	Grant Number:		
	Subdivision name:		**Lot number:**
	Depth: 31.0		

Reference Number	**Driving directions to well**		**Date completed**
36341	US 20 TO CR 17 N TO CR 10 W TO CR 11 N TO CR 106 E 3/4 MILE TO MEADOW FARMS 1ST DR LOT 40		Apr 01, 1978
Owner-Contractor	**Name**	**Address**	**Telephone**
Well Owner			
Building Contractor	YOUNG AMERICAN HOMES	56513 KERSHENER	
Drilling Contractor	HOOVER WELL DRILLING	20477 CR 46 NEW PARIS	
Administrative	**County:** ELKHART		**Township:** 38N **Range:** 5E
	Section: of Section 26		**Topo map:** ELKHART
	Grant Number:		
	Subdivision name:		**Lot number:**
	Depth: 31.0		

Reference Number	**Driving directions to well**		**Date completed**
36342	US 20 TO CR 17 N TO CR 10 W TO CR 11 N TO CR 106 E 3/4 MILE TO MEADOW FARM LOT 39		Apr 04, 1978
Owner-Contractor	**Name**	**Address**	**Telephone**
Well Owner			
Building Contractor	YOUNG AMERICAN HOME	56513 KERSHNER LN ELKHART	
Drilling Contractor	HOOVER WELL DRILLING	20477 CR 46 NEW PARIS	
Administrative	**County:** ELKHART		**Township:** 38N **Range:** 5E
	Section: of Section 26		**Topo map:** ELKHART
	Grant Number:		
	Subdivision name: MEADOW FARM		**Lot number:** 39
	Depth: 31.0		

Reference Number	**Driving directions to well**		**Date completed**
36343	US 20 TO CR 17 N TO CR 10 W TO CR 11 N TO CR 106 E 3/4 MILE TO MEADOW FARM LOT 38		Apr 04, 1978
Owner-Contractor	**Name**	**Address**	**Telephone**
Well Owner			
Building Contractor	YOUNG AMERICAN HOMES	56513 KERSHNER LANE ELKHART	

934

Drilling Contractor	HOOVER WELL DRILLING	20477 CR 46 NEW PARIS	
ministrative	**County:** ELKHART		**Township:** 38N **Range:** 5E
	Section: of Section 26		**Topo map:** ELKHART
	Grant Number:		
	Subdivision name: MEADOW FARM		**Lot number:** 38
	Depth: 31.0		

Reference Number	Driving directions to well		Date completed
36344	US 20 TO CR 17 W TO CR 10 W CR 11 N CR 106 E 3/4 MILE MEADOW FARM LOT 37		May 01, 1978
Owner-Contractor	**Name**	**Address**	**Telephone**
Well Owner			
Building Contractor	YOUNG AMERICAN HOMES	56513 KERSHNER LN	
Drilling Contractor	HOOVER WELL DRILLING	20477 CR 46 NEW PARIS	
Administrative	**County:** ELKHART		**Township:** 38N **Range:** 5E
	Section: of Section 26		**Topo map:** ELKHART
	Grant Number:		
	Subdivision name: MEADOW FARM		**Lot number:** 37
	Depth: 31.0		

Reference Number	Driving directions to well		Date completed
36345	US 20 TO CR 17 N CR 10 W CR 11 N CR 106 E 3/4 MILE		May 01, 1978
Owner-Contractor	**Name**	**Address**	**Telephone**
Well Owner			
Building Contractor	YOUNG AMERICAN HOMES	56513 KERSHNER	
Drilling Contractor	HOOVER WELL DRILLING	20477 CR 46 NEW PARIS	
Administrative	**County:** ELKHART		**Township:** 38N **Range:** 5E
	Section: of Section 26		**Topo map:** ELKHART
	Grant Number:		
	Subdivision name: MEADOW FARMS		**Lot number:** 36
	Depth: 31.0		

Reference Number	Driving directions to well		Date completed
36346	US 20 TO CR 17 N CR 10 W CR 11 N CR 106 E 3/4 MILE MEADOW FARM LOTS 31, 32, 33, 35		May 01, 1978
Owner-Contractor	**Name**	**Address**	**Telephone**
Well Owner			
Building Contractor	YOUNG AMERICAN HOMES	56513 KERSHNER LN	
ing Contractor	HOOVER WELL DRILLING	20477 CR 46 NEW PARIS	
Administrative	**County:** ELKHART		**Township:** 38N **Range:** 5E

935

Section: of Section 26 **Topo map:** ELKHART
Grant Number:
Subdivision name: MEADOW FARMS **Lot number:**
Depth: 31.0

Reference Number	Driving directions to well		Date completed
36347	US 20 TO CR 17 N TO CR 10 W TO CR 11 N TO CR 106 E 3/4 MILE MEADOW FARMS LOT 34		May 01, 1978
Owner-Contractor	**Name**	**Address**	**Telephone**
Well Owner			
Building Contractor	YOUNG AMERICAN HOMES	56513 KERSHNER LN	
Drilling Contractor	HOOVER WELL DRILLING	20477 CR 46 NEW PARIS	
Administrative	**County:** ELKHART	**Township:** 38N **Range:** 5E	
	Section: of Section 26	**Topo map:** ELKHART	
	Grant Number:		
	Subdivision name: MEADOW FARMS	**Lot number:** 34	
	Depth: 31.0		

Reference Number	Driving directions to well		Date completed
36348	ON CR 106 BETWEEN CR 13 AND CR 113 IN MEADOW FARMS SUB DIVSION LOT 29		Jul 01, 1977
Owner-Contractor	**Name**	**Address**	**Telephone**
Well Owner			
Building Contractor	YOUNG AMERICAN HOMES	56513 KERSHNER LN ELKHART	
Drilling Contractor	ELKHART CO FARM BUREAU COOP	212 W LINCOLN AVE GOSHEN	
Administrative	**County:** ELKHART	**Township:** 38N **Range:** 5E	
	Section: of Section 26	**Topo map:** ELKHART	
	Grant Number:		
	Subdivision name: MEADOW FARMS	**Lot number:** 29	
	Depth: 31.0		

Reference Number	Driving directions to well		Date completed
47425	OUT OF ELKHART TAKE CASSAPLIS TO CO RD 6 E TO CO RD 113 SO TO CR RD 106 E TO LANE ST TURN SOUTH		Jun 26, 1992
Owner-Contractor	**Name**	**Address**	**Telephone**
Well Owner	[redacted]	[redacted]	[redacted]
Building Contractor			
Drilling Contractor	TABER'S PUMP & WELL SERVICE	10100 HARRISON RD, OSCEOLA, IN	(219)674-8746
Administrative	**County:** ELKHART	**Township:** 38N **Range:** 5E	
	Section: SW of the NE of Section 26	**Topo map:** ELKHART	
	Grant Number:		
	Subdivision name:	**Lot number:**	

936

Depth: 45.0

Reference Number	Driving directions to well		Date completed
47452	TAKE BRISTOL ST E TO CR 11 (OSOLO RD), GO N TO CR 106, GO E PAST CR113(JEANWOOD) PAST RACQUET CLUB TO 1ST RD RT, HOUSE 3RD ON RT.		Aug 16, 1993
Owner-Contractor	**Name**	**Address**	**Telephone**
Well Owner	[redacted]	[redacted]	[redacted]
Building Contractor			
Drilling Contractor	BOHS WELL DRILLING, INC.	1434 KILBOURN ST, ELKHART, IN	(219)294-6083
Administrative	**County:** ELKHART	**Township:** 38N **Range:** 5E	
	Section: of Section 26	**Topo map:** ELKHART	
	Grant Number:		
	Subdivision name:	**Lot number:**	
	Depth: 36.0		

Reference Number	Driving directions to well		Date completed
47521	BRISTOL ST TO JEANWOOD DR GO N ON JEANWOOD TO CR 106 RAQUET CLUB. GO E TO KERSCHNER GO S TO THISTLE CT. HOUSE ON CORNER		Sep 17, 1992
Owner-Contractor	**Name**	**Address**	**Telephone**
Well Owner	[redacted]	[redacted]	[redacted]
Building Contractor			
Drilling Contractor	BOHS WELL DRILLING INC	1434 KILBOURN ST ELKHART IN	(219)294-6083
Administrative	**County:** ELKHART	**Township:** 38N **Range:** 5E	
	Section: SW of Section 26	**Topo map:** ELKHART	
	Grant Number:		
	Subdivision name: MEADOW FARMS	**Lot number:**	
	Depth: 40.0		

Reference Number	Driving directions to well		Date completed
47541	TAKE BRISTOL ST E TO HOMELAND RD(BACON HILL) GO NORTH TO EASTWOOD DR- GO LEFT AND FOLLOW CURVES TO DELANY LANE, GO RIGHT, HOUSE ON R.H. SIDE		Jul 19, 1993
Owner-Contractor	**Name**	**Address**	**Telephone**
Well Owner	[redacted]	[redacted]	[redacted]
Building Contractor			
Drilling Contractor	BOHS WELL DRILLING, INC	1434 KILBOURN ST, ELKHART, IN	(219)294-6083
Administrative	**County:** ELKHART	**Township:** 38N **Range:** 5E	
	Section: SW of the SE of Section 26	**Topo map:** ELKHART	
	Grant Number:		
	Subdivision name: EASTWOOD	**Lot number:**	
	Depth: 39.0		

937

Reference Number	Driving directions to well		Date completed
47542	TAKE BRISTOL ST E TO HOMELAND RD(BACON HILL) GO NORTH TO EASTWOOD DR, GO WEST TO CRESTWOOD DR- GO NORTH, 2ND ON S SIDE		Jul 02, 1993
Owner-Contractor	**Name**	**Address**	**Telephone**
Well Owner	[redacted]	[redacted]	[redacted]
Building Contractor	CHAMPION WELL DRILLING	64348 ST RD 19 SOUTH, GOSHEN, IN	(219)862-4253
Drilling Contractor	BOHS WELL DRILLING, INC	1434 KILBOURN ST, ELKHART, IN	(219)294-6083
Administrative	**County:** ELKHART	**Township:** 38N **Range:** 5E	
	Section: SW of the SE of Section 26	**Topo map:** ELKHART	
	Grant Number:		
	Subdivision name: EASTWOOD	**Lot number:**	
	Depth: 42.0		

Reference Number	Driving directions to well		Date completed
47549	BRISTOL ST E TO HOMELAND RD. N TO EASTWOOD DR. GO W AROUND CURVE, HOUSE ON W SIDE		Mar 01, 1993
Owner-Contractor	**Name**	**Address**	**Telephone**
Well Owner	[redacted]	[redacted]	[redacted]
Building Contractor	CHAMPION WELL DRILLING	64348 SR19 S GOSHEN	(219)862-4253
Drilling Contractor	BOHS WELL DRILLING, INC	1434 KILBOURN ST ELKHART IN	(219)294-6083
Administrative	**County:** ELKHART	**Township:** 38N **Range:** 5E	
	Section: SW of the SE of Section 26	**Topo map:** ELKHART	
	Grant Number:		
	Subdivision name: EASTWOOD	**Lot number:**	
	Depth: 42.0		

Reference Number	Driving directions to well		Date completed
70258	FROM AIRPORT AREA - CR6 TO CR15 - S TO SPRINGWOOD W 1 BLOCK TO ARROWOOD, N TO 1ST HOUSE ON E SIDE - PAST FAIR OAKS CT		Mar 04, 1994
Owner-Contractor	**Name**	**Address**	**Telephone**
Well Owner	BETANCOURT	53608 ARROWOOD DR, ELKHART, IN	
Building Contractor	W R MILLER CONSTRUCTION	22825 CR4 EAST, ELKHART, IN	(219)295-8699
Drilling Contractor	BOHS WELL DRILLING INC	1434 KILBOURN ST, ELKHART, IN	(219)294-6083
Administrative	**County:** ELKHART	**Township:** 38N **Range:** 5E	
	Section: of Section 26	**Topo map:** ELKHART	
	Grant Number:		
	Subdivision name: HUNTERS RUN	**Lot number:** 80	
	Depth: 35.0		

Reference Number	Driving directions to well	Date completed

938

70259

TAKE CR6 FROM AIRPORT AREA E TO CR15 - GO S ABOUT 3/4 MILE TO HUNTERS RUN - GO IN W ON SPRINGWOOD 1 BLOCK TO ARROWOOD, GO N - HOUSE IS 2ND ON W SIDE

Mar 02, 1994

Owner-Contractor	Name	Address	Telephone
Well Owner	T MILLER	53637 ARROWOOD DR, ELKHART, IN	
Building Contractor	W R MILLER CONSTRUCTION	22825 CR4 EAST, ELKHART, IN	(219)295-8699
Drilling Contractor	BOHS WELL DRILLING INC	1434 KILBOURN ST, ELKHART, IN	(219)294-6083

Administrative

County: ELKHART **Township:** 38N **Range:** 5E

Section: of Section 26 **Topo map:** ELKHART

Grant Number:

Subdivision name: HUNTERS RUN **Lot number:**

Depth: 41.0

Reference Number **Driving directions to well** **Date completed**

70260

CR 6 FROM AIRPORT AREA E TO CR15, S ABOUT 1/2 MILE TO SPRINWOOD, GO W - HOUSE IS ON SE CORNER - SPRINGWOOD & ARROWOOD

Mar 11, 1994

Owner-Contractor	Name	Address	Telephone
Well Owner	EATON	22840 SPRINGWOOD DR, ELKHART, IN	
Building Contractor	W R MILLER CONSTRUCTION CO	22825 CR 4 EAST, ELKHART, IN	(219)295-8699
Drilling Contractor	BOHS WELL DRILLING INC	1434 KILBOURN ST, ELKHART, IN	(219)294-6083

Administrative

County: ELKHART **Township:** 38N **Range:** 5E

Section: of Section 26 **Topo map:** ELKHART

Grant Number:

Subdivision name: HUNTERS RUN **Lot number:** 96

Depth: 38.0

Reference Number **Driving directions to well** **Date completed**

70453

CR6, GO E TO CR15, GO S .5 MI TO SPRINGWOOD, GO W TO TEE, GO S TO BASSWOOD CT, GO W 1ST HOUSE ON LEFT SIDE.

May 19, 1994

Owner-Contractor	Name	Address	Telephone
Well Owner		22978 BASSWOOD CT (LOT 32) ELKHART, IN	
Building Contractor	W.R. MILLER	22825 CR4 EAST, ELKHART, IN	(219)264-0644
Drilling Contractor	BOHS WELL DRILLING, INC.	27414 D.I. DRIVE, ELKHART, IN	(219)266-6021

Administrative

County: ELKHART **Township:** 38N **Range:** 5E

Section: SE of Section 26 **Topo map:** ELKHART

Grant Number:

Subdivision name: HUNTERS RUN **Lot number:** 32

Depth: 35.0

Reference Number	Driving directions to well		Date completed
70454	CR6, GO E TO CR15, GO S .5 MI. TO SPRINGWOOD, GO W TO TEE, GO S TO 1ST ST (JUNEBERRY), GO LFT, 1ST HOUSE ON RT.		May 05, 1994
Owner-Contractor	**Name**	**Address**	**Telephone**
Well Owner	CROUSE - 1994 PARADE HOUSE	[redacted]	
Building Contractor	W.R. MILLER CONSTRUCTION	22825 CR4 EAST, ELKHART, IN	(219)264-0644
Drilling Contractor	BOHS WELL DRILLING, INC.	27414 D.I. DRIVE, ELKHART, IN	(219)266-6021
Administrative	**County:** ELKHART		**Township:** 38N **Range:** 5E
	Section: SE of Section 26		**Topo map:** ELKHART
	Grant Number:		
	Subdivision name: HUNTERS RUN		**Lot number:** 46
	Depth: 32.0		

Reference Number	Driving directions to well		Date completed
117491	SEE MAP, LOT #58, MEADOW FARMS 3RD		Oct 04, 1990
Owner-Contractor	**Name**	**Address**	**Telephone**
Well Owner		[redacted]	
Building Contractor	W R MILLER CONSTRUCTION	22825 CR 4E ELKHART IN	(219)295-8699
Drilling Contractor	BOHS WELL DRILLING INC	1434 KILBOURN ST ELKHART IN	(219)294-6083
Administrative	**County:** ELKHART		**Township:** 38N **Range:** 5E
	Section: SW of Section 26		**Topo map:** ELKHART
	Grant Number:		
	Subdivision name: MEADOW FARMS		**Lot number:** 58
	Depth: 35.0		

Reference Number	Driving directions to well		Date completed
119597	SR 19 N FROM ELKHART TO BRISTOL ST, E ON BRISTOL PAST CR11 & JUST PAST BACON HILL SHOPPING CENTER, N ON HOMELAND RD, STRAIGHT TO EASTWOOD SUB		Feb 25, 1991
Owner-Contractor	**Name**	**Address**	**Telephone**
Well Owner		[redacted]	
Building Contractor	CRESSY/EVERETT REALTY CO	945 E BEARDSLEY AVE ELKHART IN	(219)264-7581
Drilling Contractor	BOHS WELL DRILLING INC	1434 KILBOURN ELKHART IN	(219)294-6083
Administrative	**County:** ELKHART		**Township:** 38N **Range:** 5E
	Section: SW of the SE of Section 26		**Topo map:** ELKHART
	Grant Number:		
	Subdivision name: EASTWOOD		**Lot number:**
	Depth: 43.0		

940

Reference Number	Driving directions to well		Date completed
32542	GO N ON CR 13 AND GO 1./4 MILE PART CR106 TO HOME ON THE LEFT JUST BEFORE COOPER DRIVE ON THE RIGHT.		Jul 19, 1994
Owner-Contractor	**Name**	**Address**	**Telephone**
Well Owner	[redacted]	[redacted]	
Building Contractor	HOPE BUILDERS	1327 S MAIN ST, ELKHART, IN	(219)293-5524
Drilling Contractor	J W BOWLES WELL DRILLING	P.O. BOX 426, EDWARSBURG, MI	(616)663-2820
Administrative	**County:** ELKHART	**Township:** 38N **Range:** 5E	
	Section: of Section 26	**Topo map:** ELKHART	
	Grant Number:		
	Subdivision name: NORTHLAND PARK	**Lot number:**	
	Depth: 49.0		

Reference Number	Driving directions to well		Date completed
132613	SR 19 S TO CR 38 GO E TO SR 15, GO S 1 MI TO CR 40, GO E TO CR 27, GO N (LEFT) ONE HALF BLOCK TO PLAINFIELD, GO E (RIGHT) TO HARWOOD		Sep 22, 1994
Owner-Contractor	**Name**	**Address**	**Telephone**
Well Owner	[redacted]	[redacted]	
Building Contractor	TEAM CONSTRUCTION	PO BOX 535 GOSHEN, IN	(219)533-3100
Drilling Contractor	BOHS	1111 D I DR ELKHART, IN	(219)266-7021
Administrative	**County:** ELKHART	**Township:** 38N **Range:** 5E	
	Section: SW of Section 26	**Topo map:** GOSHEN	
	Grant Number:		
	Subdivision name: BROADVIEW	**Lot number:** 51	
	Depth: 45.0		

Reference Number	Driving directions to well		Date completed
132618	SR 19 S TO CR 38 E TO SR 75, S TO CR 40, E TO CR 27, N 1 BLOCK (BROADVIEW) E TO HARWOOD, NEXT TO LAST ON S SIDE		Sep 06, 1994
Owner-Contractor	**Name**	**Address**	**Telephone**
Well Owner	[redacted]	[redacted]	
Building Contractor	TEAM CONSTRUCTION	PO BOX 535 GOSHEN, IN	(219)533-3100
Drilling Contractor	BOHS	27414 D I DR ELKHART, IN	(219)266-6021
Administrative	**County:** ELKHART	**Township:** 38N **Range:** 5E	
	Section: SW of Section 26	**Topo map:** GOSHEN	
	Grant Number:		
	Subdivision name: BROADVIEW	**Lot number:** 126	
	Depth: 47.0		

Reference Number	Driving directions to well	Date completed

941

132636

CR 6 E TO CR 11. GO S TO BRISTOL ST. GO E TO HOMELAND RD. GO N TO EASTWOOD DR. GO W AROUND 2 CURVES TO CRESTWOOD. CONT W, HOUSE 1 BLOCK, S SIDE.

Sep 06, 1994

Owner-Contractor	Name	Address	Telephone
Well Owner	[redacted]	[redacted]	[redacted]
Building Contractor			
Drilling Contractor	BOHS WELL DRILLING INC.	27414 D.I. DRIVE, ELKHART	(219)266-6021

Administrative

County: ELKHART **Township:** 38N **Range:** 5E

Section: SE of Section 26 **Topo map:** ELKHART

Grant Number:

Subdivision name: EASTWOOD **Lot number:**

Depth: 31.0

Reference Number

182759

Driving directions to well

C R 6 E TO C R 15 S ABOUT 1/2 MILE TO SPRINGWOOD GO W 1 BLK TO ARROWOOD GO N HOUSE IS ON NW CORNER ARROWOOD & JENNIFER LN

Date completed

Nov 29, 1994

Owner-Contractor	Name	Address	Telephone
Well Owner	[redacted]	[redacted]	
Building Contractor	TEAM CONSTRUCTION CO	P O BOX 535 GOSHEN	(219)533-3100
Drilling Contractor	BOHS WELL DRILLING INC	1111 D I DR ELKHART	(219)266-6021

Administrative

County: ELKHART **Township:** 38N **Range:** 5E

Section: SE of Section 26 **Topo map:** ELKHART

Grant Number:

Subdivision name: HUNTERS RUN **Lot number:**

Depth: 40.0

Reference Number

189921

Driving directions to well

CR6 E. TO CR13, S. TO CR 106, E. ABOUT .25 MI. TO KERSCHNER LANE, GO S. TO 7TH ON E (L) SIDE (BLACK MERCURY IN DRIVEWAY)

Date completed

Apr 04, 1995

Owner-Contractor	Name	Address	Telephone
Well Owner	[redacted]	[redacted]	[redacted]
Building Contractor			
Drilling Contractor	BOHS WELL DRILLING, INC	1111 D.I. DRIVE, ELKHART, IN	(219)266-6021

Administrative

County: ELKHART **Township:** 38N **Range:** 5E

Section: SW of Section 26 **Topo map:** ELKHART

Grant Number:

Subdivision name: **Lot number:**

Depth: 31.0

Reference Number	Driving directions to well		Date completed
214027	TAKE CR 17 TO CR 6. GO W TO HOMELAND DR, GO S TO CIRCLE DR, HOUSE #54639		Apr 26, 1995
Owner-Contractor	**Name**	**Address**	**Telephone**
Well Owner	[redacted]	[redacted]	[redacted]
Building Contractor			
Drilling Contractor	C & L WELL DRILLING	11431 CR 10 MIDDLEBURY IN	(219)825-9262
Administrative	**County:** ELKHART	**Township:** 38N **Range:** 5E	
	Section: NW of Section 26	**Topo map:** ELKHART	
	Grant Number:		
	Subdivision name:	**Lot number:**	
	Depth: 46.0		

Reference Number	Driving directions to well		Date completed
215014	SEE MAP, BROADVIEW ADDITION LOT #58		Jun 01, 1995
Owner-Contractor	**Name**	**Address**	**Telephone**
Well Owner			
Building Contractor	TEAM CONST	CR 27 GOSHEN	
Drilling Contractor	HOOVER WELL DRILLING	PO BOX 187 20477 CR 46 NEW PARIS IN	(219)831-4901
Administrative	**County:** ELKHART	**Township:** 38N **Range:** 5E	
	Section: SW of Section 26	**Topo map:** GOSHEN	
	Grant Number:		
	Subdivision name: BROADVIEW	**Lot number:** 58	
	Depth: 50.0		

Reference Number	Driving directions to well		Date completed
215015	SEE MAP		Apr 01, 1995
Owner-Contractor	**Name**	**Address**	**Telephone**
Well Owner			
Building Contractor	PINNACLE HOMES	GOSHEN	
Drilling Contractor	HOOVER WELL DRILLING	PO BOX 187 20477 CR 46 NEW PARIS IN	(219)831-4901
Administrative	**County:** ELKHART	**Township:** 38N **Range:** 5E	
	Section: SW of Section 26	**Topo map:** GOSHEN	
	Grant Number:		
	Subdivision name: BROADVIEW	**Lot number:** 101	
	Depth: 48.0		

Reference Number	Driving directions to well		Date completed
215016	SEE MAP, BROADVIEW ADDITION LOT #56		May 01, 1995
wner-Contractor	**Name**	**Address**	**Telephone**
Well Owner		65818 HARDWOOD DR	

943

Building Contractor	TEAM CONST	CR 27 GOSHEN	
Drilling Contractor	HOOVER WELL DRILLING	PO BOX 187 20477 CR 46 NEW PARIS IN	(219)831-4901
Administrative	**County:** ELKHART	**Township:** 38N **Range:** 5E	
	Section: SW of Section 26	**Topo map:** GOSHEN	
	Grant Number:		
	Subdivision name: BROADVIEW	**Lot number:** 56	
	Depth: 50.0		

Reference Number	**Driving directions to well**		**Date completed**
215017	SEE MAP, BROADVIEW ADDITION		May 01, 1995
Owner-Contractor	**Name**	**Address**	**Telephone**
Well Owner		[redacted]	
Building Contractor	TEAM CONST	GOSHEN	
Drilling Contractor	HOOVER WELL DRILLING	PO BOX 187 20477 CR 46 NEW PARIS IN	(219)831-4901
Administrative	**County:** ELKHART	**Township:** 38N **Range:** 5E	
	Section: SW of Section 26	**Topo map:** GOSHEN	
	Grant Number:		
	Subdivision name: BROADVIEW	**Lot number:** 54	
	Depth: 49.0		

Reference Number	**Driving directions to well**		**Date completed**
215018	SEE MAP		Mar 01, 1995
Owner-Contractor	**Name**	**Address**	**Telephone**
Well Owner			
Building Contractor	MERV SCHROCK CONST	GOSHEN	
Drilling Contractor	HOOVER WELL DRILLING	PO BOX 187 20477 CR 46 NEW PARIS IN	(219)831-4901
Administrative	**County:** ELKHART	**Township:** 38N **Range:** 5E	
	Section: SW of Section 26	**Topo map:** GOSHEN	
	Grant Number:		
	Subdivision name: BROADVIEW	**Lot number:**	
	Depth: 51.0		

Reference Number	**Driving directions to well**		**Date completed**
227955	LOT 68 KERSHNER, ELKHART, IN		Jul 26, 1995
Owner-Contractor	**Name**	**Address**	**Telephone**
Well Owner			
Building Contractor	WARD & SONS, INC.	4614 BURNETTE, SOUTH BEND, IN	(219)291-7907
Drilling Contractor	MAURER WELL DRILLING	51711 EMMONS RD., SOUTH BEND, IN	(219)272-7524
Administrative	**County:** ELKHART	**Township:** 38N **Range:** 5E	
	Section: NE of the SW of Section 26	**Topo map:** ELKHART	

944

Grant Number:
Subdivision name: MEADOW FARMS **Lot number:**
Depth: 45.0

Reference Number	Driving directions to well		Date completed
244294	ON CR106 BETWEEN CR113 & CR13 ON N SIDE OF RD.		Jun 12, 1991
Owner-Contractor	**Name**	**Address**	**Telephone**
Well Owner	ENVIROMENTAL TEST SUPPLY INC.	PO BOX 4659, ELKHART IN	(219)262-2060
Building Contractor			
Drilling Contractor	C&L WELL DRILLING	11431 CR10, MIDDLEBURY IN	(219)825-9262

Administrative
County: ELKHART **Township:** 38N **Range:** 5E
Section: SW of the NE of Section 26 **Topo map:** ELKHART
Grant Number:
Subdivision name: **Lot number:**
Depth: 56.0

Reference Number	Driving directions to well		Date completed
244306	FROM ELKHART CITY GO N ON MAIN ST OT T AT MAIN & BRISTOL TURN R (E) GO PAST CR 11 & PAST JEANWOOD DR CR13 JUST AT THE E END OF BACON HILL SHOPPING CEN		May 22, 1991
Owner-Contractor	**Name**	**Address**	**Telephone**
Well Owner	[redacted]	[redacted]	([redacted]
Building Contractor			
Drilling Contractor	BOHS WELL DRILLING INC	1434 KILBOURN ST ELKHART IN	(219)294-6083

Administrative
County: ELKHART **Township:** 38N **Range:** 5E
Section: of Section 26 **Topo map:** ELKHART
Grant Number:
Subdivision name: **Lot number:**
Depth: 42.0

Reference Number	Driving directions to well		Date completed
268410	CR 6 E TO CR 13 GO S TO CR 106, E ABOUT 1 1/2 BLOCKS TO LANE ST GO S TO BARLEY GO W TO 1ND ON RH N SIDE. DEAD END ST.		Jan 09, 1996
Owner-Contractor	**Name**	**Address**	**Telephone**
Well Owner	[redacted]	[redacted]	[redacted]
Building Contractor			
Drilling Contractor	BOHS WELL DRILLING INC	1111 DI DRIVE, ELKHART	(219)266-6021

Administrative
County: ELKHART **Township:** 38N **Range:** 5E
Section: SW of the NE of the SW of Section 26 **Topo map:** ELKHART
Grant Number:

945

Subdivision name: **Lot number:**
Depth: 35.0

Reference Number **274590**

Driving directions to well: CR 6 E. TO CR13, S. TO CR 106, E. TO KERSCHNER LANE, S. TO BROADWOOD, E. 1 BLK. TO TWANITA, SOUTH TO 3RD -4TH ON RH (WEST) SIDE

Date completed: May 29, 1996

Owner-Contractor	**Name**	**Address**	**Telephone**
Well Owner	[redacted]	[redacted]	[redacted]
Building Contractor			
Drilling Contractor	BOH'S WELL DRILLING, INC.	1111 DI DRIVE, ELKHART, IN.	(219)266-6021

Administrative
County: ELKHART **Township:** 38N **Range:** 5E
Section: SE of Section 26 **Topo map:** ELKHART
Grant Number:
Subdivision name: **Lot number:**
Depth: 35.0

Reference Number **274591**

Driving directions to well: CR6 TO CR15 S. TO BRISTOL ST. (CR8) WEST TO HOMELAND RD. NORTH TO CRESTWOOD DR.

Date completed: Jun 14, 1996

Owner-Contractor	**Name**	**Address**	**Telephone**
Well Owner	[redacted]	[redacted]	[redacted]
Building Contractor			
Drilling Contractor	BOH'S WELL DRILLING, INC.	1111 DI DRIVE, ELKHART, IN.	(219)266-6021

Administrative
County: ELKHART **Township:** 38N **Range:** 5E
Section: SE of Section 26 **Topo map:** ELKHART
Grant Number:
Subdivision name: EASTWOOD **Lot number:**
Depth: 36.0

Reference Number **278246**

Driving directions to well: CR 6 E TO CR 13 S TO CR 106 E TO KERSCHNER LANE S TO END GO E ON THISTLE CT 1ST ON S SIDE

Date completed: Sep 26, 1996

Owner-Contractor	**Name**	**Address**	**Telephone**
Well Owner	[redacted]	[redacted]	[redacted]
Building Contractor			
Drilling Contractor	BOHS WELL DRILLING INC	1111 DI DRIVE ELKHART	(219)266-6021

Administrative
County: ELKHART **Township:** 38N **Range:** 5E
Section: NE of the SW of Section 26 **Topo map:** ELKHART
Grant Number:
Subdivision name: MEADOW FARMS **Lot number:**
Depth: 29.0

Reference Number **Driving directions to well** **Date completed**

2 MI E OF ELKHART ON BRISTOL ST TO HOMELAND

281946 ST THEN .75 MI N ON E SD — May 23, 1996

Owner-Contractor	Name	Address	Telephone
Well Owner	[redacted]	[redacted]	[redacted]
Building Contractor			
Drilling Contractor	CHAMPION WELL DRILLING	64348 SR19 GOSHEN, IN	(219)862-4253

Administrative
County: ELKHART **Township:** 38N **Range:** 5E
Section: NE of the SW of the SE of Section 26 **Topo map:** ELKHART
Grant Number:
Subdivision name: **Lot number:**
Depth: 45.0

Reference Number	Driving directions to well	Date completed
281952	CR6 E PAST CR13, TO ADA DR., GO S TO COOPER DR., GO E (LT) ABOUT 2-3RD BLDG ON N (LT) SIDE, GO IN ON E SIDE	Dec 06, 1996

Owner-Contractor	Name	Address	Telephone
Well Owner	STILES INC.	23551 COOPER DRIVE, ELKHART, IN	(219)262-3671
Building Contractor			
Drilling Contractor	BOHS WELL DRILLING INC.	1111 DI DRIVE, ELKHART, IN	(219)266-6021

Administrative
County: ELKHART **Township:** 38N **Range:** 5E
Section: SE of the NE of the NW of Section 26 **Topo map:** ELKHART
Grant Number:
Subdivision name: **Lot number:**
Depth: 29.0

Reference Number	Driving directions to well	Date completed
281964	.25 MI W OF CR15 ON CR8, THEN N ON HOMELAND DR, 3/8 MI TO DELANY ST, THEN W 1/8 MI ON N SIDE OF DELANY ST	Oct 16, 1995

Owner-Contractor	Name	Address	Telephone
Well Owner	[redacted]	[redacted]	
Building Contractor			
Drilling Contractor	GRABER'S WELL DRILLING INC.	7875 W 075N, SHIPSHEWANA, IN	(219)768-4668

Administrative
County: ELKHART **Township:** 38N **Range:** 5E
Section: SW of the SW of the SE of Section 26 **Topo map:** ELKHART
Grant Number:
Subdivision name: **Lot number:**
Depth: 48.0

Reference Number	Driving directions to well	Date completed
286223	CR 6 E TO CR 11 OSOLO RD S TO BRISTOL ST E TO HOMELAND RD N 3 BLKS TO WOODSIDE SUB E/R ON MONTROSE PK DR 1 1/2 BLKS HSE ON L/N SIDE	Apr 22, 1997

Owner-Contractor	Name	Address	Telephone

947

Well Owner	JOE/ELLEN [redacted]	[redacted]	[redacted]
Building Contractor			
Drilling Contractor	BOHS WELL DRLG INC	1111 DI DR ELKHART	(219)266-6021
Administrative	**County:** ELKHART	**Township:** 38N **Range:** 5E	
	Section: of Section 26	**Topo map:** ELKHART	
	Grant Number:		
	Subdivision name: WOODSIDE	**Lot number:** 2	
	Depth: 30.0		

Reference Number	**Driving directions to well**		**Date completed**
300364	CR6 E TO CR13 S TO CR106 E TO LANE ST., S TO LAST ON LEFT (E) SD		Aug 20, 1997
Owner-Contractor	**Name**	**Address**	**Telephone**
Well Owner	[redacted]	[redacted]	([redacted]
Building Contractor			
Drilling Contractor	BOHS WELL DRILLING INC.	1111 DI DRIVE, ELKHART, IN	(219)266-6021
Administrative	**County:** ELKHART	**Township:** 38N **Range:** 5E	
	Section: SW of Section 26	**Topo map:** ELKHART	
	Grant Number:		
	Subdivision name:	**Lot number:**	
	Depth: 32.0		

Reference Number	**Driving directions to well**		**Date completed**
303189	CR6 E PAST CR13 TO ADA DRIVE SOUTH 1 BLK TO COOPER, BLDG ON NW CORNER OF ADA & COOPER		Oct 23, 1997
Owner-Contractor	**Name**	**Address**	**Telephone**
Well Owner	WILTFONG MOVING & STORAGE	23789 COOPER DRIVE, ELKHART, IN	(219)262-4040
Building Contractor			
Drilling Contractor	BOHS WELL DRILLING INC.	1111 DI DRIVE, ELKHART, IN	(219)266-6021
Administrative	**County:** ELKHART	**Township:** 38N **Range:** 5E	
	Section: SE of the NW of the NW of Section 26	**Topo map:** ELKHART	
	Grant Number:		
	Subdivision name:	**Lot number:**	
	Depth: 35.0		

Reference Number	**Driving directions to well**		**Date completed**
303192	CR6 E TO OSOLO RD (CR11) GO S TO BRISTOL ST GO E TO HOMELAND RD N TO EASTWOOD GO W FOLLOW RT CURVE N 1.5 BLKS HSE ON LT (W) RED SIDING/WHITE SHUTTERS		Sep 22, 1997
Owner-Contractor	**Name**	**Address**	**Telephone**
Well Owner	HOWARD [redacted]	[redacted]	[redacted]

948

Building Contractor			
Drilling Contractor	BOHS WELL DRILLING INC.	1111 DI DRIVE., ELKHART, IN	(219)266-6021
Administrative	**County:** ELKHART	**Township:** 38N **Range:** 5E	
	Section: SE of Section 26	**Topo map:** ELKHART	
	Grant Number:		
	Subdivision name: EASTWOOD	**Lot number:**	
	Depth: 31.0		

Reference Number	Driving directions to well		Date completed
307658	TAKE BRISTOL ST E FROM ELKHART TO BACON HILL HOMELAND S TO CIRCLE DR E TO SHERI AV E LAST HSE ON N SIDE		Mar 20, 1998
Owner-Contractor	**Name**	**Address**	**Telephone**
Well Owner	ROYAL ROCK	22969 SHERI AVE, ELKHART, IN	(219)264-4074
Building Contractor			
Drilling Contractor	TABER PUMP & WELL	10100 HARRISON RD, OCEOLA, IN	(219)674-8746
Administrative	**County:** ELKHART	**Township:** 38N **Range:** 5E	
	Section: SE of the SW of the NE of Section 26	**Topo map:** ELKHART	
	Grant Number:		
	Subdivision name:	**Lot number:**	
	Depth: 32.0		

Reference Number	Driving directions to well		Date completed
310867	53809 KERSHNER LANE, ELKHART, IN		Jul 10, 1998
Owner-Contractor	**Name**	**Address**	**Telephone**
Well Owner	[redacted]	[redacted]	[redacted]
Building Contractor			
Drilling Contractor	S.J. TATAY DRILLING	25020 SR2, SOUTH BEND, IN	(000)232-1006
Administrative	**County:** ELKHART	**Township:** 38N **Range:** 5E	
	Section: SW of Section 26	**Topo map:** ELKHART	
	Grant Number:		
	Subdivision name:	**Lot number:**	
	Depth: 40.0		

Reference Number	Driving directions to well		Date completed
316262	CR6 E TO CR11, S TO CR106, E PAST CR13 TO KERCHNER LANE, S TO BROADWOOD DR, E TO JUANITA DR, S .75 BLK ON RT (W) SD		Aug 11, 1998
Owner-Contractor	**Name**	**Address**	**Telephone**
Well Owner	JAMES/NANCY [redacted]	[redacted]	[redacted]
Building Contractor			
Drilling Contractor	BOHS WELL DRLNG INC.	1111 DI DRIVE, ELKHART, IN	(219)266-6021

Record of Water Well

Indiana Department of Natural Resources

Reference Number	Driving directions to well	Date completed
35603	E ON HEATON LAKE RD TURN S ON CR 113 1/2 MILE TO CR 106 1/8 MILE TO 1ST DR WHICH IS ELKHART STEEL PRODUCTS WELL ON W SIDE OF NEW BLDG TO R	Jan 08, 1991

Owner-Contractor	Name	Address	Telephone
Owner	ELKHART STEEL SERVICE	CR 106 ELKHART	
Driller	J W BOWLES WELL DRILLING	PO BOX 426 EDWARDSBURG MI	(616) 663-2820
Operator	JOHN BOWLES	License: 705	
Company	NORMAN YODER BLDRS	53256 CR 113 N ELKHART	(219) 264-3340

Construction Details

Well	**Use:** Industry	**Drilling method:** Rotary	**Pump type:** Submersible
	Depth: 48.0	**Pump setting depth:** 40.0	**Water quality:** CLEAR
Casing	**Length:** 43.0	**Material:** PVC	**Diameter:** 4.0
Screen	**Length:** 5.0	**Material:** PVC	**Diameter:** 4.0 **Slot size:** .012

Well Capacity Test

Type of test: Air **Test rate:** 10.0 gpm for hrs. **BailTest rate:** gpm for hrs.
Drawdown: ft. **Static water level:** 4.0 ft. **Bailer Drawdown** ft.

Grouting Information

Material: BENSEAL **Depth:** from 40.0 to 15.0
Installation Method: DIAPHRAM PUMP **Number of bags used:** 1.5

Well Abandonment

Sealing material: **Depth:** from to
Installation Method: **Number of bags used:**

Administrative

County: ELKHART **Township:** 38N **Range:** 5E
Section: SW of the SW of the NE of Section 26 **Topo map:** ELKHART
Grant Number:
Field located by: **on:**
Courthouse location by: **on:**
Location accepted w/o verification by: SU 2/92 **on:**
Subdivision name: **Lot number:**
Ft W of EL: **Ft N of SL:** **Ft E of WL:** **Ft S of NL:**
Ground elevation: 770.0 **Depth to bedrock:** **Bedrock elevation:** **Aquifer elevation:**
UTM Easting: **UTM Northing:**

Well Log

Top	Bottom	Formation
0.0	10.0	MED BRN SAND
10.0	28.0	MED TO CRS BRN SAND
28.0	48.0	CRS S&G

Comments SEE MAP

950

Record of Water Well

Indiana Department of Natural Resources

Reference Number	Driving directions to well	Date completed
244294	ON CR106 BETWEEN CR113 & CR13 ON N SIDE OF RD.	Jun 12, 1991

Owner-Contractor	Name	Address	Telephone
Owner	ENVIROMENTAL TEST SUPPLY INC.	PO BOX 4659, ELKHART IN	(219) 262-2060
Driller	C&L WELL DRILLING	11431 CR10, MIDDLEBURY IN	(219) 825-9262
Operator	DEAN MARTIN	License: 355	

Construction Details

Well	**Use:** Industry	**Drilling method:** Rotary	**Pump type:** Submersible
	Depth: 56.0	**Pump setting depth:**	**Water quality:** CLEAR
Casing	**Length:** 50.0	**Material:** PVC	**Diameter:** 4.0
Screen	**Length:** 6.0	**Material:** PVC	**Diameter:** 4.0 **Slot size:** 12

Well Capacity Test **Type of test:** Air **Test rate:** 150.0 gpm for 1.0 hrs. **BailTest rate:** gpm for hrs.
Drawdown: ft. **Static water level:** 8.0 ft. **Bailer Drawdown** ft.

Grouting Information **Material:** BENSEAL **Depth:** from 40.0 to 15.0
Installation Method: PRESSURE **Number of bags used:** 2.0

l Abandonment **Sealing material:** **Depth:** from to
Installation Method: **Number of bags used:**

Administrative **County:** ELKHART **Township:** 38N **Range:** 5E
Section: SW of the NE of Section 26 **Topo map:** ELKHART
Grant Number:
Field located by: **on:**
Courthouse location by: **on:**
Location accepted w/o verification by: **on:**
Subdivision name: **Lot number:**
Ft W of EL: **Ft N of SL:** **Ft E of WL:** **Ft S of NL:**
Ground elevation: **Depth to bedrock:** **Bedrock elevation:** **Aquifer elevation:**
UTM Easting: **UTM Northing:**

Well Log

Top	Bottom	Formation
0.0	50.0	S&G
50.0	56.0	VAIN

Comments

951

Record of Water Well

Indiana Department of Natural Resources

Reference Number	Driving directions to well	Date completed
281952	CR6 E PAST CR13, TO ADA DR., GO S TO COOPER DR., GO E (LT) ABOUT 2-3RD BLDG ON N (LT) SIDE, GO IN ON E SIDE	Dec 06, 1996

Owner-Contractor	Name	Address	Telephone
Owner	STILES INC.	23551 COOPER DRIVE, ELKHART, IN	(219) 262-3671
Driller	BOHS WELL DRILLING INC.	1111 DI DRIVE, ELKHART, IN	(219) 266-6021
Operator	DAVE MAESCH	License: 1419	

Construction Details

Well	**Use:** Industry	**Drilling method:** Rotary	**Pump type:** Submersible
	Depth: 29.0	**Pump setting depth:** 18.0	**Water quality:** CLEAR
Casing	**Length:** 22.0	**Material:** PVC	**Diameter:** 4.0
Screen	**Length:** 7.0	**Material:** PVC	**Diameter:** 4.0 **Slot size:** .014

Well Capacity Test **Type of test:** Air **Test rate:** 30.0 gpm for 1.0 hrs. **BailTest rate:** gpm for hrs.
Drawdown: 4.0 ft. **Static water level:** 11.0 ft. **Bailer Drawdown** ft.

Grouting Information **Material:** VOLCLAY II **Depth:** from 4.0 to 10.0
Installation Method: TREMIE **Number of bags used:** 1.0

Well Abandonment **Sealing material:** HOLE PLUG **Depth:** from 4 to 28
Installation Method: POUR **Number of bags used:** 0.5

Administrative

County: ELKHART **Township:** 38N **Range:** 5E
Section: SE of the NE of the NW of Section 26 **Topo map:** ELKHART
Grant Number:
Field located by: ECHD-LEER **on:** Jun 26, 2000
Courthouse location by: **on:**
Location accepted w/o verification by: **on:**
Subdivision name: **Lot number:**
Ft W of EL: **Ft N of SL:** **Ft E of WL:** 2260.0 **Ft S of NL:** 980.0
Ground elevation: 771.0 **Depth to bedrock:** **Bedrock elevation:** **Aquifer elevation:** 742.0
UTM Easting: 589909.0 **UTM Northing:** 4619178.0

Well Log

Top	Bottom	Formation
0.0	1.0	TOPSOIL
1.0	10.0	FN BRN SAND SM GRAV
10.0	25.0	MED BRN S&G
25.0	30.0	GRAY S&G

Comments MC742; WELL NOT SEEN; ADD VER.; READING TAKEN 200' N OF RD IN PARKING LOT

952

Record of Water Well

Indiana Department of Natural Resources

Reference Number	Driving directions to well	Date completed
303189	CR6 E PAST CR13 TO ADA DRIVE SOUTH 1 BLK TO COOPER, BLDG ON NW CORNER OF ADA & COOPER	Oct 23, 1997

Owner-Contractor	Name	Address	Telephone
Owner	WILTFONG MOVING & STORAGE	23789 COOPER DRIVE, ELKHART, IN	(219) 262-4040
Driller	BOHS WELL DRILLING INC.	1111 DI DRIVE, ELKHART, IN	(219) 266-6021
Operator	DAVE MAESCH	License: 1419	

Construction Details

Well	**Use:** Other	**Drilling method:** Rotary	**Pump type:** Submersible
	Depth: 35.0	**Pump setting depth:** 24.0	**Water quality:** CLEAR
Casing	**Length:** 28.0	**Material:** PVC	**Diameter:** 4.0
Screen	**Length:** 7.0	**Material:** PVC	**Diameter:** 4.0 **Slot size:** .014

Well Capacity Test

Type of test: Air **Test rate:** 30.0 gpm for 1.0 hrs. **BailTest rate:** gpm for hrs.
Drawdown: 3.0 ft. **Static water level:** 10.0 ft. **Bailer Drawdown** ft.

Grouting Information

Material: VOLCLAY II **Depth:** from 4.0 to 18.0
Installation Method: TREMIE **Number of bags used:** 1.5

ell Abandonment

Sealing material: HOLE PLUG **Depth:** from 0 to 25
Installation Method: POUR **Number of bags used:** 0.5

Administrative

County: ELKHART **Township:** 38N **Range:** 5E
Section: SE of the NW of the NW of Section 26 **Topo map:** ELKHART
Grant Number:
Field located by: ECHD-LEER **on:** Jun 26, 2000
Courthouse location by: **on:**
Location accepted w/o verification by: **on:**
Subdivision name: **Lot number:**
Ft W of EL: **Ft N of SL:** **Ft E of WL:** 1140.0 **Ft S of NL:** 1280.0
Ground elevation: 771.0 **Depth to bedrock:** **Bedrock elevation:** **Aquifer elevation:** 736.0
UTM Easting: 589567.0 **UTM Northing:** 4619074.0

Well Log

Top	Bottom	Formation
0.0	1.0	TOPSOIL
1.0	20.0	FN BRN SAND & MED GRAV
20.0	37.0	MED BRN SAND & MED GRAV
37.0	39.0	MED GRAY S&G

mments

VERIFIED BY ADDRESS; WELL NOT SEEN, READING TAKEN FROM 20'N OF ROAD; MC 736

953

APPENDIX S

September 2008 Site Visit Information

While conducting facility interviews for the lane street contamination, we were informed by Eric Brumbaugh of Shepherd Distribution Company, that Dygert Seating had originally occupied the building at 2505 Marina Drive (formerly 53293 Marina Dr). He also made mention that Dygert Seating was comprised of 3 buildings located at 2505 Marina Drive (53293 Marina Dr.), 3507 Cooper Drive. (23542 Cooper Dr.), and 2503 Marina Drive (53381 Marina Dr.).

Based on this information we conducted a basic internet search, we were able to gather the following information:

- Dygert Seating was started by Dave Dygert in 1973.
- The management of the buildings located on Cooper and Marina Drive, CQC, Inc, Shepherd Distribution Co., and Hadley, have all indicated that the buildings were built around 1983 or 84 and Dygert Seating were the original occupants.
- In March of 1997 Flexsteel Industries, Inc. announces the acquisition of the assets of Dyget Seating.
- Dygert Seating appears n the EPA Toxic Release Inventory and has been issued RCRA ID # IND005253513.

Attached is supporting documentation. All information was gathered on Friday, September 26, 2008.

9/29/2008

Joy Krutek
Project Manager
IDEM, Office of Land Quality
State Cleanup Section
MC 66-30
100 N. Senate Avenue, IGCN 1101
Indianapolis, IN 46204-2251
Phone: (317) 234-4382
Fax: (317) 234-0428

53381 Marina Dr
Elkhart, IN , 46514-8327
Phone: 574-262-4675
[illegible]X: 574-262-8300
Website: www.flexsteel.com
Business Activity: Exporter

Products Description:
Manufactures vehicle furniture; manufactures metal automotive seat frames Commercial and Military and Private Vehicles and th Components



Frank Bertsch
Founder of Flexsteel

1893 thru 1901

Americans push westward and need furniture. In 1893, the Rolph & Ball Furniture Company was established in Minneapolis to manufacture upholstered furniture to meet the demands of the westward pioneers. By 1901, they sold the company to four experienced tradesmen formerly of the nearby McCloud & Smith Furniture Company.

1901 thru 1929



Werner Schlappritzi

The four new partners were John Grau, salesman; R.F. Curtis, shipping clerk; T.J. Gorman, finisher; and Frank Bertsch, upholstery foreman. They called their new operation The Grau-Curtis Company. The company's 1903 catalogue included sofas, sofa sleepers, divans, and chairs -- as well as hotel, lodge, lounge, and church furniture. In 1917, Frank Bertsch bought out the remaining partner's interest in the company and, soon after, brought his son into the business. Herbert T. Bertsch was the visionary who decided to use a unique, all-riveted blue clock spring steel base spring to differentiate Grau-Curtis furniture from competitors. The new spring, developed by Swiss inventor E.W. Schlappritzi for European railroad car seating, worked so well that in 1927, the Grau-Curtis Company bought a half-interest in Schlappritzi's Minneapolis-based Sanitas Spring Company. Later, in 1929, Grau-Curtis was reincorporated as Northome Furniture Industries, Inc.

Depression-proof success. Although the stock market crashed in 1929 and the nation spun into the Great Depression, Northome Furniture Industries, Inc. continued to manufacture and successfully sell its furniture. In 1934, the Sanitas Spring Company became the Flexsteel Spring Corporation. The brand name of the spring also became Flexsteel. During this time, Northome began to guarantee the Flexsteel spring for life.

0357



1929 thru 1939

Two years later, in 1936, the company moved to Dubuque, Iowa and established conveyor production lines.

1940 thru 1949



Bigger and better. The advent of the assembly line helped Northome to quadruple volume (from one million to four million units) and several large plants were added across the country to accommodate customer demands, including the Southhome plant in Texas. It was also a time of "firsts" -- a central engineering department was developed, national advertising was implemented, the design and development department was created, and the first truck of the company's fleet rolled out. In 1948, the company acquired the Flexsteel Spring Corporation (formerly Sanitas Spring).



1950 thru 1959

Solid growth continued expansion. The company is re-named after the famous spring. To better serve the Eastern United States, Flexsteel built a plant in Pennsylvania. That plant, currently 216,000 sq. ft., is one of the top producers of fine upholstered furniture in the East. In 1958, the Harrison, Arkansas plant was developed as a central source for frames. That same year, the company was renamed Flexsteel Industries, Inc., after its famous spring.

1960 thru 1969



High fashion and more. During the 1960s, contemporary furniture became immensely popular. Flexsteel was a style innovator and met the demands of fashionable consumers everywhere with dynamic styles and vibrant colors. In 1965, Flexsteel led the industry once again by establishing the Brunswick Converting Division to produce printed nylon fabrics known as Fantasia® and Astrolon®. Called "the star of space-age fabrics," Astrolon was furniture's most durable fabric. Late in the decade, Flexsteel began making the popular Flex-O-Lounger® mechanism and recliners and gearing up to manufacturer seats for recreational vehicle seating for Winnebago Industries. The latter resulted in the creation of the Vehicle Seating Division. In 1969, Flexsteel stock was publicly traded for the first time.



1970 thru 1979

New product and new processes. The vehicle seating division continued to grow during the 1970 by developing patented sofa sleepers: the Instant Bed, Magic Bed®, and Presto Sofa Sleeper. By the end of this decade, Flexsteel was furnishing the entire seating and sleeping package for General Motor's popular motor homes. 1970 also marked Flexsteel's entry in the exposed wood chair business. A plant in Tennessee was developed to produce the fashionable with the Charisma® chairs.

1980 thru 1989

Quality counts, customer buys. Flexsteel introduced adjustable lumbar support on the popular Flexsteel recliner. In 1985, Flexsteel's Ergo Touch adjustable lumbar support system won an endorsement from the International Chiropractors Association. Additionally, motional modular groups were introduced to many consumer fanfares and the first Flexsteel Gallery store-within-a-store was established. The Commercial Seating Division was launched in 1984, serving the healthcare, hospitality, institutional markets.



1990 thru 1999

100 years old and still growing. Flexsteel celebrated its centennial in 1993 with a commemorative, premium-quality collection, Centennial Royale. During the early part of the decade, Flexsteel began to sell its lines around the world. Introduced in 1996 was a fresh new concept in furniture retail display. The Flexsteel Comfort Gallery program now showcases Flexsteel upholstered furniture within independent dealer showrooms across the country.

With the start of the new century, Flexsteel took its vehicle seating business to th[illegible] is. We took the best of the best and incorporated it into unique

0358

designs for luxury marine sitting and sleeping. From 2001-2007, Flexsteel teamed up with emmy-award winning host and designer, Christopher Lowell to create the Christopher Lowell Home Collection. This collection of mix and match furniture pieces featured pre-coordinated fabrics to create a timeless look with a Town, Country, City or Shore lifestyle feel. In 2003, Flexsteel purchased DMI Furniture, Inc., a design, manufacturing and marketing company offering residential bedroom and dining room furniture as well as commercial office furniture. In 2004, Flexsteel teamed up with Wrangler to introduce the Wrangler Home Collection, a comfortable, relaxed collection designed to fit real life. The Wrangler Home Collection features upholstered furniture as well as bedroom and dining room furniture. It combines supple leather, casual furniture, interesting wood and finishes that complement each other and blend right into your home. Today, Flexsteel values fresh ideas and new technology. That's one reason why Flexsteel is the most successful diversified seating company in the country, manufacturing seats for every use: residential, commercial, and vehicle. From one small factory in Minneapolis to a nationwide seven-plant network, Flexsteel is truly an American success story. This is a company with a proud history and a brilliant future.

America's Success Sto

More than a century of vision,
leadership and upholstered furniture.

© 1996-2008 Flexsteel Industries, Inc.

0959

goshennews.com
Your Hometown Newspaper . . . Online

Dygert Seating, Elkhart, IN 46514

Dygert Seating
53381 Marina Dr
Elkhart, IN 46514

Business Summary

Contact Dygert Seating

Phone: (574) 262-4675

Business Profile for Dygert Seating

Services:

In the Neighborhood

Nearby Businesses

Nearby Banks
Nearby Book Stores
Nearby Coffee Houses
Nearby Florists
Nearby Gas Stations
Nearby Grocery Stores
Nearby Restaurants

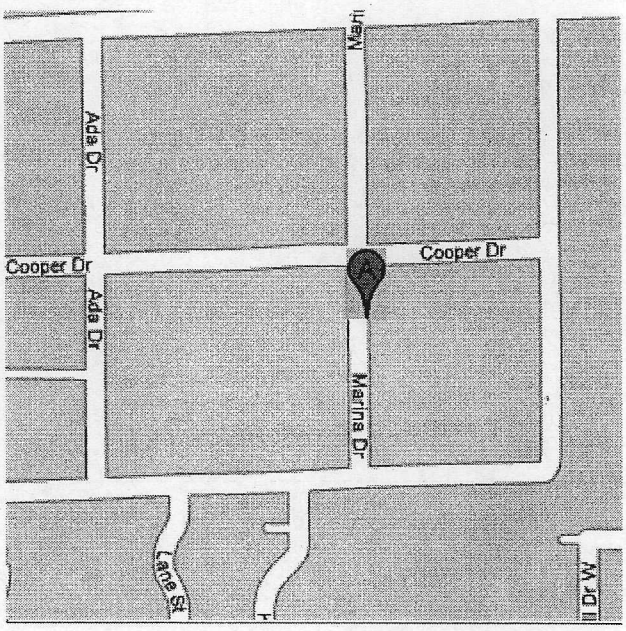

Always confirm the location with the business.

Larger Map and Driving Directions

Sponsored Results

Transport Trailers
Searching for transport trailers? See our transport trailers guide.
TransportTrailers.info

Seating Info
Get Info On Seating from 14 search engines in 1.
www.info.com

view **dygert seating** deals.
Our dygert seating experts have researched & listed all the latest info.
search.frisgo.com

0960

BOOKMARK

Copyright 2008 Local.com Corporation - US Patent Numbers 7,200,413 and 7,231,405.
Local search by PremierGuide, a Local.com company. Some data provided by Acxiom.

Total time: 1.22s (0.0s)

0961

September 2006 A Publication of the Elkhart Rotary Club Volume 89 Issue 3

Board of Directors Report

Youth Exchange

Ozge Kara, July 17 Rotary meeting

In July, the Elkhart Rotary Club said farewell to Ozge Kara, our in-bound Youth Exchange student from Turkey. Ozge spent a year living with the Habegger family and attending Elkhart Central High School. During her time here, Ozge managed the Central girls swim team, studied German, visited California, Washington, D.C., and took a two-week bus trip through the Western United States. Our thanks go out to the Habegger family for the home they provided Ozge during her stay and to Central High School for allowing her to attend.

Ozge Kara with her host parents Christen and Patricia Habegger

In August, the Club sent its outbound student, Sarah-Jane Cikara, to Germany. Sarah-Jane, who just completed her sophomore year at Concord High School, will be in Reinfeld, which is north near the North Sea. Sarah-Jane will provide the Club with e-mail dispatches regarding her experiences in Germany. While Sarah-Jane is away, her Mom will be hosting an in-bound student from Brazil.

Sarah-Jane Cikara

Now that the new school year has begun, it is time to select a new student for the Youth Exchange program. The Club hopes to attract a student from either Concord or Memorial High School who is interested in spending a year abroad. The Elkhart Club pays the Youth Exchange registration fee and the host Club will provide the student with a monthly stipend. The student is responsible for their airfare transportation and spending money for trips and souvenirs.

The Youth Exchange program is one of the best ways for the Elkhart Club to not only promote "Service Above Self" but also "Build Good Will and Better Friendships" with our fellow Rotarians in other lands. If you know of a student that would be interested in this once in a lifetime possibility, contact David Young at 524-7029.

0962

September

4 NO MEETING
Labor Day
11 Chris Chocola

18 Margaret Williams, Elkhart's influence upon Rural Zambian Healthcare
25 Joe Donnelly

Friday, October 20
Rotary Foundation Dinner
Century Center in South Bend

September Birthdays

Rev. Steve Braden	01
Joe Levy	06
Chuck Grodnik	07
Jim Powers	10
Michael Faloon	10
Scott Piotrowicz	14
Gregory Anders	14
Bob Giel	15
Mary Ann Lorentz	19
Paul Pressler	20
Fred Mischke	21
Greg Hinkle	21
Wes Steffen	21
Jacob Frost	21
Bill Heinhuis	25
Chuck Fortino	27
Shan White	28
Dr. Pete McCown	28

Senior Profile: Dave Gunn *By Jim Chandler*

Dave Gunn has the distinction of being the tallest (or maybe 2nd tallest) Elkhart Rotarian along with being the 18th in line on our long-tenure member list. He is a humble giant of a man to the point that the profiler had to "squeeze" him for certain info in order to complete this bio.

He was born in Bloomington, IL on February 13, 1940, grew up in South Bend and attended Riley High School where he played football and basketball, and where he was all-conference in football (he pleaded not to include the latter designation, but one pleasure writing these allows one to defy, even the big guys). He recalls a game against Adams in which he was beginning to flaunt his superiority in being able to tackle a really fine opposing fullback five straight times by always keying each time on the eyes of a blocking back. The next play Dave was certain the "key" would again give away the play so Dave moved as he had before only to see the Adams fullback go to the other side and romp 40 yards for a TD. He says his humility even today in great part comes from that experience.

From Riley, Dave attended the U. of Massachusetts and received his degree in Arbor Culture (known today as Urban Forestry). Upon asking about trees as a profession he responded that he had the foresight to know he could not be a tree climber all his life, so he expanded his business endeavors to include all aspects including landscape design, planting and construction (rock walls, ponds, etc.). His business career began following military service in the early 1960s, and his first job was in Elkhart with Gemeinhardt on a part-time basis. At the same time he began his own business, which he continues to operate 43 years later as "Dave Gunn Landscaping".

Dave married Dixie Davis in 1961 in South Bend, and this union blessed them with three wonderful children: David graduated from I.U. and owns his own lawn maintenance business in Elkhart and has two children; Kelly attended Miami of Ohio and is a stay-at-home mom with two children in Elkhart; and Kim graduated from I.U., is now a stay-at-home mom in Elkhart (after teaching for several years) with three children. Dixie is a niece of the original owners of that well-known band instrument company Gemeinhardt. Dave and Dixie have been faithful members of the First Baptist Church of Elkhart for 45 years. Dave and Dixie are wandering snowbirds in the winter and spend three weeks each in Florida and Mexico each year.

Dave joined Rotary in February 1975 and has been an enthusiastic member, participant and advocate for thirty-one years. Highlights involve time as a board member from 1979 through 1983, and the opportunity with Dixie to host four incoming exchange students (two each from Brazil and Columbia) including being hosts for our club's very first one. Interestingly, daughter Kelly was an outgoing Rotary exchange student to Brazil. Dave and Dixie are also very pleased to be Paul Harris Fellows.

Hobbies include reading and travel; and at one time golf but Dave said he became such a good golfer he elected to give it up to save embarrassing his buddies (if you believe the latter he has a bridge to sell you). In his other spare time over the years he built two houses himself although he gives Chuck Fortino much credit (but no money) for helping him with certain design and construction details.

Dave, Rotary appreciates all you have done during your time in the club and we look forward to many more of the same.

Group Study Exchange: The dates for the outbound team are March 31 to May 2. The exchange will be with Buenos Aires, Argentina. The inbound group will be in Elkhart County during the month of May and we will likely host them during the week of May 13. It would be good if we could tentatively schedule them for a program on May 14. We would likely hand them over to the next club at District Conference at the end of that week. Application for Team Leader are due September 23 and interviews will be on September 30. Team member application are due October 21, with interviews on November 4. Team members must be non-Rotarian professionals between the ages of 25 and 40. They cannot be immediate family members of a Rotarian. Please think of who you know who would benefit from this experience. Information on the program is available from either Jake Frost or Doug Risser

0963

New Honorary Rotarians

Daimon Beathea is a graduate of Memorial High School. Daimon graduated from Michigan State University in 1996 with a BA in communications. Daimon played for Michigan State University. In 1996, during his senior year he was named MSU's Defensive Player of the Year. He played professional basketball for six years with the ABA and different team venues in Europe and South America. In 2002 Daimon began his coaching career with collegiate teams from Dayton University, University of Wisconsin, and as Head Coach for men's basketball at Ancilla College. Daimon returned to Elkhart and became owner and coach of International Basketball Leagues "Elkhart Express", which in their first year became the IBL's 2006 league champions. Daimon also created the "Daimon's Kids Project", through the Tolson Center, a non-profit organization that reaches out to children using basketball as a bridge.

Dave Dygert was born in Elkhart and graduated from Elkhart High School. Dave worked at his family business, Dygert Trim and Glass. In 1973 Dave started Dygert Seating, a van furniture manufacturer. Dygert Seating is now known as Dylux Technologies and is part of the Heritage Financial Group. Dave served as the 2004 Chairman for the Elkhart Chamber of Commerce and has served on the boards of Big Brothers/Big Sisters, YMCA, and Better Business Bureau. Dave has been married to Phyllis for 46 years and they have two children, six grandchildren, and one great-grandchild.

Joe Guerrero was born in Chicago. Joe graduated from Goshen College in 2001. Joe is continuing his education in Economics, History, and English at Indiana University South Bend. Joe began his working career in the fiberglass and composite material distribution business. Joe was Unit Director for the Boys and Girls Club of Goshen, and later became the Marketing and Development Director for the Boys and Girls Clubs of Elkhart County. Joe currently serves as the Executive Director of Communities in Schools of Elkhart and LaGrange Counties. Joe spends a great deal of his time in community and organizational development.

Father William Sullivan was born in Worcester, Maine and in 1960 he moved to Indiana. Bill graduated from Bishop Luers High School in 1964. He attended Seminary in Cincinnati from 1964 to 1972. In 1972 he became an Ordained Priest with the Diocese of Fort Wayne - South Bend. Father Bill has had assignments with Saint Jude's in Fort Wayne, Bishop Swenger High School, Saint Joseph's of Fort Wayne, and Saint Monica's in Mishawaka. Father Bill became the Pastor of Saint Thomas the Apostle Church in Elkhart in 1999.

Membership Changes

New Members	Resignations
Michelle Kulp	*David Bonfiglio*
Bruce Piekarski	*Ed Hardig*
Scott Sawyer	*James Harman*
Kathy Sears	*Ed Higy*
Rene Swan	*Steve Schmidt*

Vince Turner worked for several Fort Wayne radio stations in the mid seventies. He moved to Elkhart in 1977 to write a sports column for the Elkhart Truth. In 1985 Vince became the Sports Director for WTRC Radio. In 1998 he did play-by-play for Notre Dame Basketball and was correspondent for Notre Dame Football and NBC Radio, he also anchored sports for B-100 and WRBR radio. Vince is currently the Development Director for Bashor Children's Home. He currently serves on the Board of Directors for the Goshen Boys and Girls Club, the Goshen Chamber of Commerce and the Indiana Basketball Hall of Fame. He has served as director for CAPS and was an instructor for Elkhart County Junior Achievement. Vince has been recognized as Indiana's AP's Sportswriter of the Year, he received the Indiana High School Athletic Association's Distinguished Service Award and was voted Best Play-By-Play by Indiana AP/UPI seven times between the years of 1986 to 1996. Vince and his wife Patricia have four children and two grandchildren.

Mike Yoder was raised on his family's farm in Middlebury. He graduated from Michigan State University, Institute of Agricultural Technology in 1974. Mike worked on a dairy farm for five years and then returned to the family farm in Middlebury. He started a new dairy with thirty registered Holsteins, in 1989 the herd expanded to one hundred and thirty. In 1998 Mike founded the Udder Guys Company and Crystal Valley Dairy Farms with Mike Lee. They currently have four hundred cows and are farming seven hundred and fifty acres of corn and soybeans. Mike is past President of Indiana Professional Dairy Producers Association, and he represented the dairy industry and farmland preservation as a member of the advisory committee to the Indiana Department of Agriculture. Mike is active in the local community and committed to land stewardship in Elkhart County and North Eastern Indiana. Mike received the Land Steward of the Year Award from the American Farmland Trust in 2000. Mike and his wife Rhonda have two daughters.



Our new and returning Honorary Rotarians
Front row, from left to right, Terry Rodino, Joe Guerro, Dave Dygert. Back row, from left to right, Vince Turner, Mayor Miller, Daimon Beathea, Father Bill Sullivan, Mike Yoder, Curtis Hill, Phil Penn.
Not pictured: Virginia Manley, Art Decio, and Sheriff Mike Books.

Remember When? . . . with Shan White

The First General Secretary

Founder Paul P. Harris once wrote, "If in truth I can be called the architect, Ches can with equal truth be called the builder of Rotary International." He was speaking of Chesley R. Perry, the first General Secretary of Rotary, who served for 32 years, from his "temporary" assignment on August 15, 1910 until his retirement of June 30, 1942.

Chesley Perry was born September 12, 1872 in Chicago. His father was a Civil War veteran. The Perrys home-schooled their son until he entered high school, where he graduated in two years at age 17. He then went to work at the Chicago Public Library.

Ches served as a war correspondent during the Spanish-American War, during which time he learned Spanish. He was successful in business. He made profitable investments and was the principal owner of three companies: a sugar company, an insurance firm, and a cement machinery manufacturer.

Harry Ruggles, Rotary's first song leader who was inroduced to you last month, introduced Ches to Rotary. He joined the Chicago Rotary club June 28, 1908-the same night as Art Sheldon, who later gave Rotary its early slogan "He profits most who serves best."

In the fall of 1909, Chicago Rotary Club President, "Red " Ramsay, asked Ches to plan the first Rotary convention. Paul Harris later recalled how Ches, after a day's work at the library, came to Paul's law office and "worked late into the night." The two men spent countless hours planning the convention and the hoped-for national association. Although Paul probably worked as hard as Ches, Paul was always willing to give the credit to the other fellow.

On August 15, 1910, delegates from 14 of the 16 Rotary clubs coverged on Chicago and formed the National Association of Rotary Clubs of America. Chesley Perry and Paul Harris had done their job well.

Rotarily,

SHAN

Shan White

The Spokesman
Editor: Ellen Moore
Associate Editor: Marie Drake
http://www.elkhartrotary.org

0965

Flexsteel Industries Inc · 10-K405 · For 6/30/97 · EX-13

Filed On 9/26/97 · SEC File 0-05151 · Accession Number 897101-97-1033

Find in this entire Filing. Show Docs searched and every "hit".
Help... *Wildcards:* ? (any letter), * (many). *Logic:* for Docs: & (and), | (or); for Text: | (anywhere), "(&)" (near).

As Of	Filer	Filing	On/For/As	Docs:Pgs	Is
9/26/97	Flexsteel Industries Inc	**10-K405**	6/30/97	6:38	

Annual Report -- [X] Reg. S-K Item 405 · Form 10-K
Filing Table of Contents

Document/Exhibit	Description	Pages	Size
1: 10-K405	Annual Report -- [X] Reg. S-K Item 405	9	52K
2: EX-11	Computation of Earnings Per Share	1	7K
3: EX-13	**Annual Report**	**25±**	**122K**
4: EX-23.1	Independent Auditors' Report	1	7K
5: EX-23.2	Consent of Independent Auditors	1	6K
6: EX-27	Financial Data Schedule	1	6K

EX-13 · Annual Report
Exhibit Table of Contents

Page	(sequential)	(alphabetic)	Top
1	1st Page	• Alternative Formats (RTF, XML, et al.)	
2	Net Sales	• Earnings Per Share	
"	Earnings Per Share	• Net Sales	

0966

ANNUAL REPORT
FISCAL YEAR ENDED JUNE 30, 1997

FLEXSTEEL INDUSTRIES INCORPORATED

ENHANCING EXCELLENCE

[PHOTO]

[LOGO]
FLEXSTEEL(R)
AMERICA'S SEATING SPECIALIST

0967

FINANCIAL HIGHLIGHTS

Year Ended June 30	*1997*	*1996*	*1995*
Net Sales	$219,427,000	$205,008,000	$208,432,000
Income Before Taxes	9,473,000	7,052,000	8,111,000
Net Income	6,048,000	4,502,000	5,211,000
Per Share of Common Stock			
Earnings	.86	.63	.73
Cash Dividends	.48	.48	.48
Average Shares Outstanding	7,024,000	7,172,000	7,178,000
At June 30			
Working Capital	44,357,000	47,376,000	46,272,000
Net Plant and Equipment	26,214,000	23,046,000	24,376,000
Total Assets	99,173,000	95,874,000	96,271,000
Shareholders' Equity	75,238,000	74,147,000	73,824,000
Long-Term Debt	0	35,000	70,000

[BAR CHARTS]

NET SALES
(MILLIONS OF DOLLARS)

EARNINGS PER SHARE
(DOLLARS)

CASH DIVIDENDS PER SHARE
(DOLLARS)

BOOK VALUE PER SHARE
(DOLLARS)

RETURN ON COMMON EQUITY
(PERCENT)

[LOGO]
FLEXSTEEL(R)
AMERICA'S SEATING SPECIALIST

[PHOTO]

FRONT COVER: *"Lifestyle"* collections such as this grouping, presenting pieces that are beautifully compatible, capture the consumer's imagination. Louis XVI influences and handsome carving distinguish the Charisma(R) chair and ottoman. The sofa is from our *"Casual Collections"* group, with relaxed styling in the popular *"slip-cover"* look and waterfall pleats.

0968

ENHANCING EXCELLENCE: FLEXSTEEL'S UNIQUE CHALLENGE

TO OUR SHAREHOLDERS

[LOGO]
We are pleased to announce that fiscal 1997 showed marked improvements for Flexsteel Industries, Inc. We achieved record revenues and improved our earnings despite a persistently competitive marketplace.

Consolidated sales for the fiscal year ending June 30, 1997, totaled $219,427,000, an all-time high and an increase of 7% over revenues of $205,008,000 the previous fiscal year. Our net earnings for the year were $6,048,000, or $.86 per share, compared to earnings of $4,502,000 or $.63 per share a year earlier.

This is progress in a retail environment which, for our industry, remains challenging; we remain, however, committed to goals which will further improve our results. We continue developing and implementing changes which will improve shareholder value.

RESIDENTIAL SEATING

Residential furniture sales began the fiscal year with modest gains in the extremely competitive domestic market. International sales, although a small percentage of our sales, were up significantly, even though the strength of the dollar, plus prevailing economic conditions in Canada and Mexico, were not especially favorable for sales of exported furniture.

The major furniture market, both domestically and internationally, is held in High Point, North Carolina, and this spring your company introduced some of its most exciting new styles. These introductions were very well received in spite of reduced attendance resulting from slower retail furniture sales. Our enlarged showroom allowed us to display our new Collections more completely, in coordinated displays that emphasized today's less structured, softer, and more comfortable home fashions.

Flexsteel's emphasis on growth continues with the new Comfort Seating Stores which will give us a dynamic presence in major metropolitan markets where we have been less visible in the past. At the same time, we are updating our dealers' in-store Flexsteel Galleries; both are, like our collections, cohesive and dynamic. Special packages of signage, photography and other dealer aids are put together by Flexsteel designers for maximum effectiveness and consumer appeal.

[PHOTO]
JACK B. CRAHAN, CHAIRMAN OF THE BOARD (L) AND K. BRUCE LAURITSEN, PRESIDENT AND CHIEF EXECUTIVE OFFICER. THE SOFA IS TYPICAL OF THOSE IN OUR *"LIFESTYLES"* COLLECTIONS.

We expect furniture supply to exceed demand over the next few months, with resultant continuing pressure on prices and profit margins. The economy is booming, yet the furniture market is more complex, competitive, and intense than ever.

[PHOTO]
INTERESTING FABRICS COMBINE IN THIS *"COLLAGE"* SOFA, A POPULAR CHOICE. SHOWN WITH A POET'S CHAIR AND OTTOMAN SCALED FOR MAXIMUM COMFORT.

RECREATIONAL VEHICLE SEATING

The year began with a decline in sales of converted vans as more consumers turned to sports utility vehicles. As consumer confidence grew, our sales improved nicely in the second half of our fiscal year. Revenues in this division are at record levels as we continue to increase our market share.

In March we announced the acquisition of the assets of Dygert Seating, Inc. including their RV seating production facility in Elkhart, Indiana. Dygert Seating, who had previously purchased another RV seating maker, Goshen Cushion, reported sales of over $30 million in 1996. We have long been a leading supplier to high-end motor homes and van conversions, and the addition of Dygert's lines gives us broader market coverage as well as greater production capacity in the van, sport vehicle, and light truck markets.

COMMERCIAL SEATING

We previously reported to you that we were consolidating production of our exposed wood chairs and contract seating line at our recently expanded and updated plant in Starkville, Mississippi. This transition has been completed, and in the third quarter we sold the facility in Sweetwater, Tennessee. With sales up 15% over the past year, even that facility has been hard-pressed to keep up with demand, and we have had to temporarily produce some orders in our other plants, resulting in a decrease in profit margins because of higher labor and overhead costs.

We are confident of excellent future prospects in both the health care and hospitality fields, and we are totally committed to increasing capacity at Starkville. We have an excellent relationship with Stryker Medical who represents us in the health care field, and sales remain buoyant.

VISIT OUR WEB SITE

We encourage you to visit our web site (http://flexsteel.com) installed last October and featuring products from all divisions of Flexsteel. There is a news section including the latest financial releases plus cross links to both NASDAQ Online and QUOTE.COM which allows you to access the latest Flexsteel stock prices. We continue to improve this major online site; our latest addition is implementing the Flexsteel *"Smart Shopper"* e-mail data base marketing program to potential Flexsteel customers.

JAMES G. PETERSON TO RETIRE

Mr. James G. Peterson, who has been a valuable member of Flexsteel's Board of Directors since we went public in 1969, has announced that he will retire from our Board effective at the December 1997 Annual Stockholders' meeting. He earned our respect and admiration for his strong and creative contributions, and we will miss his wisdom and counsel.

OUTLOOK

Looking to the future, it appears we can expect a reasonable period of growth. Interest rates and inflation are low, and consumer confidence is high. In this market, one thing becomes abundantly clear - it is no longer *"business as usual."* Consumers insist on choice, and the manufacturer who has not cut costs and made significant operational changes, including applications of advanced information and material technologies, will simply not survive.

As challenging as that may sound, your company will continue to take advantage of the many opportunities for future growth. Every aspect of our business is under scrutiny to help us increase earnings and improve shareholder's value. We

0970

are continuing our stock repurchase program and are committed to future dividend reviews. Our current dividend is one of the highest among our peer companies and we have paid uninterrupted dividends since 1938.

We look forward to reporting our progress to you next year.

/s/ *Jack B. Crahan*

JACK B. CRAHAN
CHAIRMAN OF THE BOARD OF DIRECTORS

/s/ *K. Bruce Lauritsen*

K. BRUCE LAURITSEN
PRESIDENT & CHIEF EXECUTIVE OFFICER

[PHOTO]
[PHOTO]
COMFORT ON THE ROAD: FLEXSTEEL SEATING GRACES THE INTERIOR OF A FLEETWOOD PROWLER, TOP. LUXURIOUS RELAXING IN THE SHERATON BOSTON'S CIGAR LOUNGE, DESIGNED BY JOANNE SPENCER, RIGHT.

http://oaspub.epa.gov/enviro/tris_control.tris_print?tris_id=46515DYGRT23542
Last updated on Friday, September 26th, 2008.

Toxics Release Inventory (TRI)

You are here: EPA Home Envirofacts TRI Envirofacts Report

Envirofacts Report

Report an Error

Query executed on SEP-26-2008
Results are based on data extracted on JUL-18-2008

Click on "View Facility Information" to view EPA Facility information for the facility.

CQC, INC. LOCATION

Facility Name:	DYGERT SEATING/STEEL DIV.	Mailing Name:	DYGERT SEATING/STEEL DIV.		
Address:	23542 COOPER DR. ELKHART IN 46515	Mailing Address:	P.O. BOX 847 ELKHART IN 46515-0847		
County:	ELKHART	Region:	5		
Facility Information:	View Facility Information	TRI ID:	46515DYGRT23542	DUNS Number:	005146048
		FRS ID	110000398757		
TRI Preferred Latitude:	41.713333	TRI Preferred Longitude:	85.899167		
Public Contact:	TRACY SCHEETZ	Phone:	2192624675		
Parent Company:	FLEX STEEL INDS. INC.	Parent DUNS:	005146048		

SIC Codes for 2000

SIC CODE	PRIMARY	SIC DESCRIPTION
2531	YES	PUBLIC BUILDING AND RELATED FURNITURE
2599	NO	FURNITURE AND FIXTURES, NEC

The above information comes from 2000, which was the last year SIC code data was reported for this facility. The earliest SIC code data on file for this facility was reported in 1994.

Map this facility

Map this facility using one of Envirofact's mapping utilities.

Total Aggregate Releases of TRI Chemicals to the Environment:

0972

For all releases estimated as a range, the mid-point of the range was used in these calculations. This table summarizes the releases reported by the facility. ***NR*** *- signifies nothing reported by this facility for the corresponding medium.*

Total Aggregate Releases of TRI Chemicals excluding Dioxin and Dioxin-like Compounds (Measured in Pounds)

Media	2000	1999	1998	1997	1996	1995	1994
Air Emissions	723	2165	6482	5403	5403	6334	6334
Surface Water Discharges	NR	NR	NR	NR	NR	NR	NR
Releases to Land	NR	NR	NR	NR	NR	NR	NR
Underground Injection	NR	NR	NR	NR	NR	NR	NR
Total On-Site Releases	723	2165	6482	5403	5403	6334	6334
Transfer Off-Site to Disposal	NR	NR	NR	NR	NR	NR	NR
Total Releases	723	2165	6482	5403	5403	6334	6334

Graphic Summary of this Table

Total Aggregate Releases of Dioxin and Dioxin-like Compounds (Measured in Grams)

Media	2000	1999	1998	1997	1996	1995	1994
Air Emissions	NR	NR	NR	NR	NR	NR	NR
Surface Water Discharges	NR	NR	NR	NR	NR	NR	NR
Releases to Land	NR	NR	NR	NR	NR	NR	NR
Underground Injection	NR	NR	NR	NR	NR	NR	NR
Total On-Site Releases	NR	NR	NR	NR	NR	NR	NR
Transfer Off-Site to Disposal	NR	NR	NR	NR	NR	NR	NR
Total Releases	NR	NR	NR	NR	NR	NR	NR

Graphic Summary of this Table

TRI Chemicals Reported on Form A:

Please note that there were no chemicals reported on Form A for this facility

---

NOTE:
All chemicals reported below have release or transfer amounts greater than zero. To see a list of all chemicals reported by this facility click here.

Names and Amounts of Chemicals Released to the Environment by Year.

For all releases estimated as a range, the mid-point of the range was used in these calculations. ***NR*** *- signifies nothing reported for this facility by the corresponding medium. Rows with all "0" or "NR" values were not listed.*

0973

Chemical Name	Media	Unit Of Measure	2000	1999	1998	1997	1996	1995	1994
HROMIUM (TRI Chemical ID: 007440473)	AIR FUG	Pounds	242	724	2589	2158	2158	NR	NR
CHROMIUM COMPOUNDS (EXCEPT CHROMITE ORE MINED IN THE TRANSVAAL REGION) (TRI Chemical ID: N090)	AIR FUG	Pounds	NR	NR	NR	NR	NR	2539	2539
COBALT (TRI Chemical ID: 007440484)	AIR FUG	Pounds	161	483	1727	1440	1440	NR	NR
COBALT COMPOUNDS (TRI Chemical ID: N096)	AIR FUG	Pounds	NR	NR	NR	NR	NR	1693	1693
MANGANESE (TRI Chemical ID: 007439965)	AIR FUG	Pounds	NR	NR	454	378	378	NR	NR
MANGANESE COMPOUNDS (TRI Chemical ID: N450)	AIR FUG	Pounds	NR	NR	NR	NR	NR	423	423
NICKEL (TRI Chemical ID: 007440020)	AIR FUG	Pounds	160	479	NR	NR	NR	NR	NR
ZINC (FUME OR DUST) (TRI Chemical ID: 007440666)	AIR FUG	Pounds	160	479	1712	1427	1427	NR	NR
ZINC COMPOUNDS (TRI Chemical ID: N982)	AIR FUG	Pounds	NR	NR	NR	NR	NR	1679	1679

Discharge of Chemicals into Streams or Bodies of Water:

Please note that either there were no releases of chemicals into streams or bodies of water reported by this facility or the facility did not file a TRI form R for the years 1987 to 2000. Rows with Release Amount equal to "0" were not listed.

Transfer of Chemicals to Off-Site Locations other than POTWs:

Please note that transfer amounts are not included in release totals shown above. For all releases estimated as a range, the mid-point of the range was used in these calculations. Rows with Total Transfer Amount equal to "0" were not listed.

Chemical Name	Year	Unit Of Measure	Total Transfer Amount	Transfer Site Name and Address	Type Of Waste Management
CHROMIUM (TRI Chemical ID: 007440473)	2000	Pounds	5669	OMNI SOURCE GOSHEN 820 LOGAN STREET GOSHEN, IN 46526	Metals Recovery
HROMIUM (TRI Chemical ID: 007440473)	1999	Pounds	7265	OMNI SOURCE GOSHEN 820 LOGAN STREET GOSHEN, IN 46526	Metals Recovery

0574

CHROMIUM (TRI Chemical ID: 007440473)	1998	Pounds	4937	STURGIS IRON & METAL CO. 70675 CENTERVILLE ROAD STURGIS, MI 49091	Metals Recovery
CHROMIUM (TRI Chemical ID: 007440473)	1997	Pounds	4937	STURGIS IRON & METAL CO. 70675 CENTERVILLE RD. STURGIS, MI 49091	Metals Recovery
CHROMIUM (TRI Chemical ID: 007440473)	1996	Pounds	4937	STURGIS IRON & METAL CO. 70675 CENTERVILLE RD. STURGIS, MI 49091	Metals Recovery
CHROMIUM COMPOUNDS (EXCEPT CHROMITE ORE MINED IN THE TRANSVAAL REGION) (TRI Chemical ID: N090)	1995	Pounds	5808	STURGIS IRON & METAL CO. 70675 CENTERVILLE RD. STURGIS, MI 49091	Metals Recovery
CHROMIUM COMPOUNDS (EXCEPT CHROMITE ORE MINED IN THE TRANSVAAL REGION) (TRI Chemical ID: N090)	1994	Pounds	5808	STURGIS IRON & METAL CO. 70675 CENTERVILLE RD. STURGIS, MI 49091	Metals Recovery
COBALT (TRI Chemical ID: 007440484)	2000	Pounds	3779	OMNI SOURCE GOSHEN 820 LOGAN STREET GOSHEN, IN 46526	Metals Recovery
COBALT (TRI Chemical ID: 007440484)	1999	Pounds	4843	OMNI SOURCE GOSHEN 820 LOGAN STREET GOSHEN, IN 46526	Metals Recovery
COBALT (TRI Chemical ID: 007440484)	1998	Pounds	3949	STURGIS IRON & METAL CO. 70675 CENTERVILLE ROAD STURGIS, MI 49091	Metals Recovery
COBALT (TRI Chemical ID: 007440484)	1997	Pounds	3291	STURGIS IRON & METAL CO. 70675 CENTERVILLE RD.	Metals Recovery

0975

				STURGIS, MI 49091	
COBALT (TRI Chemical ID: 007440484)	1996	Pounds	3291	STURGIS IRON & METAL CO. 70675 CENTERVILLE RD. STURGIS, MI 49091	Metals Recovery
COBALT COMPOUNDS (TRI Chemical ID: N096)	1995	Pounds	3872	STURGIS IRON & METAL CO. 70675 CENTERVILLE RD. STURGIS, MI 49091	Metals Recovery
COBALT COMPOUNDS (TRI Chemical ID: N096)	1994	Pounds	3872	STURGIS IRON & METAL CO. 70675 CENTERVILLE RD. STURGIS, MI 49091	Metals Recovery
MANGANESE (TRI Chemical ID: 007439965)	1998	Pounds	988	STURGIS IRON & METAL CO. 70675 CENTERVILLE ROAD STURGIS, MI 49091	Metals Recovery
MANGANESE (TRI Chemical ID: 007439965)	1997	Pounds	823	STURGIS IRON & METAL CO. 70675 CENTERVILLE RD. STURGIS, MI 49091	Metals Recovery
MANGANESE (TRI Chemical ID: 007439965)	1996	Pounds	823	STURGIS IRON & METAL 70675 CENTERVILLE RD. STURGIS, MI 49091	Metals Recovery
MANGANESE COMPOUNDS (TRI Chemical ID: N450)	1995	Pounds	960	STURGIS IRON & METAL CO. 70675 CENTERVILLE RD. STURGIS, MI 49091	Metals Recovery
MANGANESE COMPOUNDS (TRI Chemical ID: N450)	1994	Pounds	960	STURGIS IRON & METAL CO. 70675 CENTERVILLE RD. STURGIS, MI 49091	Metals Recovery
NICKEL				OMNI SOURCE GOSHEN 820 LOGAN	

(TRI Chemical ID: 007440020)	2000	Pounds	4724	STREET GOSHEN, IN 46526	Metals Recovery
NICKEL (TRI Chemical ID: 007440020)	1999	Pounds	6054	OMNI SOURCE GOSHEN 820 LOGAN STREET GOSHEN, IN 46526	Metals Recovery
ZINC (FUME OR DUST) (TRI Chemical ID: 007440666)	2000	Pounds	4724	OMNI SOURCE GOSHEN 820 LOGAN STREET GOSHEN, IN 46526	Metals Recovery
ZINC (FUME OR DUST) (TRI Chemical ID: 007440666)	1999	Pounds	6054	OMNI SOURCE GOSHEN 820 LOGAN STREET GOSHEN, IN 46526	Metals Recovery
ZINC (FUME OR DUST) (TRI Chemical ID: 007440666)	1998	Pounds	4937	STURGIS IRON & METAL CO. 70675 CENTERVILLE ROAD STURGIS, MI 49091	Metals Recovery
ZINC (FUME OR DUST) (TRI Chemical ID: 007440666)	1997	Pounds	4114	STURGIS IRON & METAL CO. 70675 CENTERVILLE RD. STURGIS, MI 49091	Metals Recovery
ZINC (FUME OR DUST) (TRI Chemical ID: 007440666)	1996	Pounds	4114	STURGIS IRON & METAL CO. 70675 CENTERVILLE RD. STURGIS, MI 49091	Metals Recovery
ZINC COMPOUNDS (TRI Chemical ID: N982)	1995	Pounds	4840	STURGIS IRON & METAL CO. 70675 CENTERVILLE RD. STURGIS, MI 49091	Metals Recovery
ZINC COMPOUNDS (TRI Chemical ID: N982)	1994	Pounds	4840	STURGIS IRON & METAL CO. 70675 CENTERVILLE RD. STURGIS, MI 49091	Metals Recovery

0377

Summary of Waste Management Activites

Please note that chemical amounts shown here are not included in Total Aggregate Releases shown above.

Summary of Waste Management Activites excluding Dioxin and Dioxin-like Compounds (Measured in Pounds)

Year	On-Site Recycling	Off-Site Recycling	On-Site Energy Recovery	Off-Site Energy Recovery	On-Site Treatment	Off-Site Treatment	Total Amount
1999	0	24219	0	0	0	0	24219
2000	0	18896	0	0	0	0	18896
2001 (Projected)	0	0	0	0	0	0	0
2002 (Projected)	0	0	0	0	0	0	0

Summary of Waste Management Activites for Dioxin and Dioxin-like Compounds (Measured in Grams)

This facility did not report any waste management activites for Dioxin and Dioxin-like Compounds.

Chemicals Under Waste Management:

Please note that chemical amounts shown here are not included in the Total Aggregate Releases shown above. Transfers to Publicly Owned Treatment Works are listed on a seperate table.

Chemical Name	Year	Unit Of Measure	On-Site Recycling	Off-Site Recycling	On-Site Energy Recovery	Off-Site Energy Recovery	On-Site Treated	Off-Site Treated	To Amo
CHROMIUM	1999	Pounds	0	7265	0	0	0	0	7
	2000	Pounds	0	5669	0	0	0	0	5
	2001 (Projected)	Pounds	0	0	0	0	0	0	
	2002 (Projected)	Pounds	0	0	0	0	0	0	
COBALT	1999	Pounds	0	4843	0	0	0	0	4
	2000	Pounds	0	3779	0	0	0	0	3
	2001 (Projected)	Pounds	0	0	0	0	0	0	
	2002 (Projected)	Pounds	0	0	0	0	0	0	
NICKEL	1999	Pounds	0	6057	0	0	0	0	6
	2000	Pounds	0	4724	0	0	0	0	4
	2001 (Projected)	Pounds	0	0	0	0	0	0	
	2002	Pounds	0	0	0	0	0	0	

0378

	(Projected)								
ZINC (FUME OR DUST)	1999	Pounds	0	6054	0	0	0	0	6
	2000	Pounds	0	4724	0	0	0	0	4
	2001 (Projected)	Pounds	0	0	0	0	0	0	
	2002 (Projected)	Pounds	0	0	0	0	0	0	

Transfer of Chemicals to Publicly Owned Treatment Works (POTW):

This facility did not transfer any chemicals to a Publicly Owned Treatment Works (POTW).

Non Production Releases:

This facility did not report any Non-Production releases.

Additional links for TRI:

This information resource is not maintained, managed, or owned by the Environmental Protection Agency (EPA) or the Envirofacts Support Team. Neither the EPA nor the Envirofacts Support Team is responsible for their content or site operation. The Envirofacts Warehouse provides this reference only as a convenience to our Internet users.

- National Library of Medicine (NLM) EXIT EPA TOXMAP

.0979

RECORD OF TELEPHONE CONVERSATION

DATE: 9/26/08 TIME: 10:40AM INCIDENT NO.:

RECORDED BY: JOY KRUTEK INCOMING CALL ☐ OUTGOING CALL ☒

TALKED WITH: DON GORHAM OF CQC INC.

PHONE NO.: (574) 262-3701

MAIN SUBJECT OF CALL: FOLLOW UP QUESTIONS

ITEMS

DISCUSSED: COMFORT QUARTER CONVERSIONS OR CQC

LEASE BUILDING FROM FRED LANDIS

- BLDG. PREVIOUS OCCUPIED BY HAZEN TRANSPORT A LOCAL TRANSPORTATION COMPANY - USED BLDG AS WAREHOUSE & PARKING LOT

WINDEX, PEROXIDE, CHLOROX, NO MSDS SHEETS ON FILE

NEVER USED OR USE CHLORINATED SOLVENTS

RECORD OF TELEPHONE CONVERSATION

DATE: 9/26/08 TIME: 1:15 PM INCIDENT NO.:

RECORDED BY: JOY KRUTEK INCOMING CALL ☐ OUTGOING CALL ☒

TALKED WITH: FRED LAND OF

PHONE NO.: (574) 970-5356 or (574) 361-5714

MAIN SUBJECT OF CALL: PROPERTY OWNER @ 3507 COOPER OCCUPIED BY CQC, INC.

ITEMS DISCUSSED:

BUILDING PURCHASED IN 2005 FROM FLEX STEEL FURNITURE: MADE CHAIR FRAMES LOTS OF WELDING

BUILDING BUILT 1983 OR 1984

FLEX STEEL FURNITURE PURCHASED DIGERT SEATING IN APPROXIMATELY 1997.

MR FRED LAND
3351 GREENLEAF BLVD
ELKHART, IN 46514

Lane Street Contamination Facility Interview Form

Facility Name CQC, INC.

Address 3607 COOPER Phone (574) 262-3701

Facility Representative DON GORHAM Number of workers 10 Well Depth

Type of Business, activities conducted

INSTALL INTERIOR FOR CARGO & HORSE TRAILER

Waste Streams * RETENTION POND IN BACK PARKING LOT RUN OFF NOT USED
WOOD BY PRODUCTS GOES TO LANDFILL; CARDBOARD RECYCLED

Facility History

BEEN HERE FOR 1 - LEASE FREED LANDS 970 5356

HAGEN TRANSPORT PARKED VEHICLES IN LOT - LOCAL TRANSPORT CO.

* DIGGERT SEATING ORIGINAL TO BUILDING
WELDING SHOP

Additional information, Comments

FRENCH DRAIN IN LOADING DOCK - GRAVEL GOES DIRECTLY INTO GROUND

RETENTION POND @ BACK OF PROPERTY By appearance there is not much gradient change between CDC and Hadley, however retention pond splits both properties.

Date, Time 9/19/08 IDEM Investigator Signature

0982

Lane Street Contamination Facility Interview Form

Facility Name HADLEY TRANSIT PRODUCTS DIVISION OF HADLEY PRODUCTS

Address 2503 MARINA DR Phone (574) 266-3705

Facility Representative JIM JOHNSON Number of workers 100 Well Depth CITY WATER

Type of Business, activities conducted

ASSEMBLERS
~~[illegible]~~ MIRRORS ON CITY BUSES; SERVICE TRANSIT & CITY BUSES - BUS OVERHEAD LIGHTING

Waste Streams SCRAP PICK UP; NORMAL TRASH; ISOPROPYL ALCOHOL GLUE FOR PLASTIC ??

Facility History DYGERT SEATING

2007 HADLEY ~~[illegible]~~ LEASES BUILDING FROM HERITAGE GROUP
LDL; LLC
120 W. LEXINGTON
ELKHART, IN

Additional information, Comments

Date, Time 9/18/08 IDEM Investigator Signature

RECORD OF TELEPHONE CONVERSATION

DATE: 9/26/08 TIME: _____ INCIDENT NO.: _____

RECORDED BY: Joy Krutek INCOMING CALL ☐ OUTGOING CALL ☒

TALKED WITH: Tammy Nelson OF Hadley ~~[illegible]~~ Products - Transit Group

PHONE NO.: (574) 266 · 3705

MAIN SUBJECT OF CALL: _____

ITEMS DISCUSSED: HR Manager w/ Company 2½ yrs

Never Used or Use Chlorinated Solvents

Building Previously occupied by Digert Seating

MSDS too many to fax but she will make copies and send them. Could no guarantee they would be here by deadline.

Lane Street Contamination Facility Interview Form

Facility Name SHEPHERD DISTRIBUTION CO.
OLD 53293 MARINA
Address 2505 MARINA DR Phone (574) 266-3603
ERIC BRUMBAUGH
Facility Representative Number of workers 13 Well Depth CITY WATER

Type of Business, activities conducted

& MFG HOUSING
DISTRIBUTE BUILDING MATERIALS FOR RV INDUSTRY
- HOUSE WRAP;
- MANUFACTURE COATED PAPER
FLOOD COATING - TAR ACRYLIC MIXTURE
VAPOR BARRIER, PLASTIC FILM WATER BASED

Waste Streams NORMAL TRASH PICK UP

Facility History

IN BUILDING 4 YEARS - LEASED THROUGH SHEPHERD GROUP.
VALHALLA FOAM PRIOR RESIDENT
CUT FOAM -
* ORIGINAL OCCUPANT WAS DIXIE SEATING

Additional information, Comments

well present in North east corner of building unsure whether it is used for anything yet or not.
Floors with many chemicals in storage area. facility Clean on inside (except for coating machine that spreads Tarry substance on paper.)

Date, Time 9/18/08 IDEM Investigator Signature

0985

RECORD OF TELEPHONE CONVERSATION

DATE: 9/26/08 TIME: _____ INCIDENT NO.: _____

RECORDED BY: JOY KRUTEK INCOMING CALL ☐ OUTGOING CALL ☒

TALKED WITH: ERIC BRUMBAUGH OF SHEPHERD DISTRIBUTION CO.

PHONE NO.: (574) 266-3603

MAIN SUBJECT OF CALL: FOLLOW-UP QUESTIONS

ITEMS

DISCUSSED: ERIC HAS BEEN W/ SHEPHERD FOR 6 YRS.

SHEPHERD HAS BEEN IN THE BUILDING FOR 4 YEARS. THEY LEASE IT THROUGH THE SHEPHERD GROUP.

- PRIOR TO SHEPHERD THE BUSINESS THAT OCCUPIED THE BUILDING WAS VALHALLA FOAM. THEY CUT FOAM & SHIP IT OUT. FOAM WAS BROUGHT IN & NOT MANUFACTURED @ LOCATION
- PRIOR TO VALHALLA FOAM, DYGERT SEATING OCCUPIED THE LOCATION. THIS BUILDING WAS ONE OF 3 - THE CURRENT OCCUPANTS ARE CQC, INC & HADLEY.

CUSTOMER WILL PROVIDE MSDS. ATTACHED

J. KRUTEK
SHEPHERD DISTRIBUTION 9 PGS

Material Safety Data Sheet

I. General Information

Chemical Name and Synonyms	Trade Name and Synonyms
Polyethylene Film	Marlin, Super Marlin, Tuffseal
Chemical Family	**Formula**
Polyolefin	Proprietary
Manufacturer	**DOT Hazard Classification**
MPF Acquisitions Inc.	Not regulated
Manufacturer's Address	**Manufacturer's Phone Number**
904 E. Allegan, Martin, MI 49070	616-672-5511

II. Ingredients

Principle Hazardous Components	Percent	Threshold Limit Value
Polyethylene / Proprietary		
Polypropylene / Proprietary		

III. Physical Data

Boiling Point (F)	Density (g/cc)
N/A	0.88 to 0.93
Vapor Pressure (mm Hg)	**Percent Volatile by Volume**
N/A	N/A
Vapor Density (Air=1)	**Evaporation Rate**
N/A	N/A
Solubility in Water	**pH**
Insoluble	N/A

Appearance and Odor
Transparent to opaque film or bags, various colors, odorless.

IV. Fire and Explosion Hazard Data

Flash Point	Auto Ignition Temperature	
340 to 360 C	500 to 600 C	
Flammable Limits N/A	**LEL** N/A	**UEL** N/A

Extinguishing Media
Water spray, dry chemical, foam and carbon dioxide.

Special Fire Fighting Procedures
If exposure to smoke and fumes, use self contained breathing apparatus.

Unusual Fire & Explosion Hazards
The use of a high velocity water stream may spread the surface burning material. Use a water spray nozzle to cool and extinguish.

00037

V. Health Hazard Data

Threshold Limit Value (OSHA, ACGIH) N/A
Carcinogen (NTP Program, IARC Program) No
Symptoms of exposure Inhalation: Nuisance dust only. Non-toxic. Use good ventilation. Skin: Hot, molten polymer will burn skin.
Medical Conditions Aggravated By Exposure: Do not allow film to block breathing passages, especially with small children. Avoid allowing children to play with film or polyethylene bags.
Primary route(s) of entry: Ingestion: Not normally a route of exposure. Non-toxic. Inhalation: Nuisance dust only. Effects not known.
Emergency First Aid: Use adequate ventilation if processing polyethylene film with the use of heat. Skin contact with molten polymer: Flush area with cold water. See a doctor for treatment.

VI. Reactivity Data

Stability Stable	**Conditions to Avoid:** Temperatures over 335 C.
Incompatibility Hazardous Polymerization will not occur.	**Materials to Avoid:** None.
Hazardous decomposition products C, CO, CO_2, H_2O, Acrolein (a three carbon unsaturated aldehyde), aldehyde (an oxidation product of alcohol).	

VII. Environmental Protection Procedures

Spill Response Normal cleanup procedures. Avoid walking on layers of polyethylene, as they constitute severe slipping hazard.
Waste Disposal Method Recycle all clean material, if possible. Landfill all dirty material to a properly licensed landfill.

VIII. Special Protection Information

Eye Protection Safety glasses if airborne material is a problem.	**Skin Protection** Long sleeve shirt if using hot poly.
Respiratory Protection Self contained breathing apparatus for fire fighting only.	**Ventilation Recommended** Use adequate ventilation if nuisance dust is present.

IX. Special Precautions / Contact Information

Hygienic Practices in Handling & Storage Store product in a cool, dry area. Cover or wrap to prevent dust adherence to the material.
Precautions for Repair & Maintenance of Contaminated Equipment Clean processing machines with water-based cleaners, if necessary. Buildup residue can be safely removed from processing machines with non-flammable cleaner.
Contact Information Casey McCarthy, V.P. of Sales, MPF Acquisitions Inc. - Martin, MI

The Reynolds Company ADHESIVES & COATINGS

Reynco 125-52

The Reynolds Company
P.O. Box 1925 (29602)
Greenville, SC 29611

Material Safety Data Sheet

Emergency Overview

May cause irritation to eyes and respiratory tract.

Hazard Rating	
HEALTH:	1
FLAMMABILITY:	1
REACTIVITY:	0
PROTECTIVE:	

Date of Print: 1/25/2005

Revision Date: 1/17/2005

1. Identification of the substance/preparation and company

Commercial Product Name: Reynco 125-52

Chemical Family: Acrylic/Asphaltic

Synonyms:

Product Use: Anti Skid Coating

Information Phone: 864-232-6791

Chemtrec Emergency: 1-800-CHEMTREC

2. Composition/Information on Ingredient

Chemical Name	CAS #	Max %	OSHA PEL	ACGIH TLV
None Hazardous		20.5		
Carbonblack Dispersion		10		
Asphaltic Emulsion		37		
Acrylic Copolymer	Proprietary	32.5		

3. Hazardous Identification

3.1 Potential Health Effects:

Eye Contact: May cause eye irritation.

Inhalation: Irritating to the nose, throat, and respiratory tract.

Ingestion: No hazard in normal industrial use.

Skin Contact: Repeated or prolonged skin contact may result in mild irritation.

3.2 Signs and Symptoms of Exposure:

N/A

Reynco 125-52

4. First Aid Measures

Eye Contact: Flush well with water for at least 15 minutes and get medical attention if irritation persists.

Inhalation: Remove affected person to fresh air. Get medical attention if symptoms develop.

Ingestion: Do not induce vomiting. Get medical attention without delay.

Skin Contact: Wash affected area with soap and water. If irritation persists, get medical attention.

4.1 Aggravated Medical Conditions:

None known

4.2 Supplemental Health Information:

N/A

5. Fire-Fighting Measures

5.1 Flammable Properties:

Flash Point:	Not determined	Flash Point Method Used:	Cleveland Closed Cup
Autoignition::	Not determined	**LEL:** Not determined	**UEL:** Not determined

5.2 Extinguishing Media:

Use water spray or fog, foam, dry chemical or CO2.

5.3 Special Fire-Fighting Procedures:

The use of SCBA is recommended for firefighters. Water spray may be used to cool containers exposed to heat or flame.

5.4 Unusual Fire and Explosion Hazards:

This is a water based product and presents no particular fire or explosion hazard. Dry product film will burn. Low levels of organic volatiles may be emitted at elevated temperatures.

5.5 Combustion Products:

Carbon dioxide, carbon monoxide, aldehydes, acetic acid

6. Accidental Release Measures

6.1 Steps to be taken in case material is released or spilled:

Absorb spillages onto sand, earth or any suitable absorbant material. Sweep up and shovel into waste containers. Wash spillage area with water. Prevent washings from entering surface water drains.

Reynco 125-52

7. Handling and Storage

7.1 Precautions to be taken in handling and storage:

Store and use at ambient temperature. Protect from freezing.

7.2 Other Precautions:

Use with adequate ventilation. Avoid inhaling vapors. Avoid contact with skin and eyes. Wash after handling and before eating, drinking, smoking or using the restrooms. Contaminated clothing should be removed and decontaminated or laundered before reuse.

8. Exposure Control/Personal Protection

8.1 Engineering Controls:

Good ventilation should be sufficient to control airborne levels.

Ventilation:

Local exhaust is preferred and recommended. General room ventilation is satisfactory only if sufficient to keep vapors well below the exposure limits.

8.2 Personal Protection Equipment:

Respiratory Protection:

No respiratory protection required under normal use conditions.

Hand Protection:

Neoprene, nitrile, butyl, or PVC gloves and aprons recommended.

Eye Protection:

Safety glasses with side shields.

Other Protective Clothing or Equipment:

Eyewash fountain; safety shower. Wear protective clothing such as impervious gloves, apron or long sleeves to prevent skin contact.

8.3 General Hygiene Practice:

Use good personal hygiene when handling this product. Wash hands after use, before smoking, or using the toilet.

8.4 Exposure Guidelines:

9. Physical and Chemical Properties

9.1 Appearance and Odor: Black liquid; ammonia odor

Form: Liquid

9.2 Safety Parameters:

Boiling Point:	Not determined	Percent Volatile:	48%
Vapor Pressure:	Not determined	Molecular Weight:	Not determined
Specific Gravity:	1.044	PH:	9.0 to 11.0
Melting Point:	Not determined	Other Properties:	
Evaporation:	Equals water	Vapor Density:	Lighter Than Air
Freezing Point:	Not determined	VOC:	Not determined
Solubility in Water:	Miscible in water		

Reynco 125-52

10. Stability and Reactivity

10.1 General Information:

Stable: Stable

Conditions To Avoid: None known

Hazardous Polymerization: May Occur

Conditions To Avoid: N/A

10.2 Hazardous Decomposition or By-products

Carbon monoxide, carbon dioxide, aldehydes; toxic gases

10.3 Incompatibility:

None Reported.

11. Toxicology Information

11.1 General Information:

N/A

11.2 Acute Toxicity:

N/A

12. Ecological Information

Keep out of waterways

13. Disposal Considerations

13.1 Material Disposal: The preferred options for disposal are to send to licensed reclaimers, or to permitted incinerators. Any disposal practice must be in compliance with federal, state, and local regulations. Do not dump into sewers, ground, or any body of water.

13.2 Packaging Disposal: N/A

14. Transportation Information

DOT Class: Not Regulated by DOT - HMR
Hazard Class:
UN Number:
Packing:
Guide Number:
Proper Shipping Name: Not Regulated by DOT - HMR

Reynco 125-52

15. Regulatory Information

No information available.

TSCA: N/A

15.1 U.S. Federal Regulations:

N/A

15.2 Additional Regulations:

California: This product contains no chemicals that are known to the state of California to cause cancer, birth defects or reproductive harm.

New Jersey: N/D

Permissible Exposure Limits: N/D

SARA Title III: N/D

Sara Reportable: N/A

SARA Title III Chemicals:

16. Other Information

Disclaimer

The information contained herein is based on current knowledge and experience; no responsibility is accepted that the information is sufficient or correct in all cases. Users should consider these data only as a supplement to other information. Users should make independent determinations of suitability and completeness of information from all sources to assure proper use and disposal of these materials, the safety and health of employees and customers, and the protection of the environment.

Mobile Flex

FABRENE INC.

MSDS

Material Safety Data Sheet

I PRODUCT IDENTIFICATION

TRADE NAME: FABRENE™ WOVEN POLYOLEFIN FABRIC
MANUFACTURER: Fabrene Inc.
SUPPLIER: Fabrene Inc.
ADDRESS: 2000 Argentia Road, Plaza 4, Suite 430
Mississauga, Ont., L5N 1W1
TELEPHONE: (905) 567-2853
FACSIMILE: (905) 858-3670
E-MAIL: fabrene @ interlog.com

II HAZARDOUS INGREDIENTS

LEVELS	*PRODUCT*	
< 0.5%	All	crystalline Silica
0.1% - 2.5%	Browns	Ferric Oxide
N/A	Flame Retardants	Arsenic
N/A	Flame Retardants	Antimony Trioxide
N/A	Flame Retardants	4-hydroxy-2,2,6,6-tetramethyl-1-piperidineethanc
N/A	Flame Retardants	1,2-bis(tetrabromophthalimido)ethane

Note: All ingredients in Fabrene™ woven polyolefin fabrics are bound within the polyolefin. Fabrene™ woven polyolefin fabrics are not hazardous under normal conditions.

III PHYSICAL DATA

BOILING POINT:	°F	N/A
MELTING POINT:	°F	230 - 320
MAXIMUM-USE TEMPERATURE:	°F	PP 220 - 480; PE 180-210 (no load)
VAPOUR PRESSURE:	kPa	N/A
VAPOUR DENSITY:	air = 1	N/A
SPECIFIC GRAVITY:	lb/ft³	55 - 60 (H_2O = 1)
VOLATILES:	vol.	N/A
EVAPORATION RATE:	%	N/A
SOLUBILITY IN WATER:		Insoluble
APPEARANCE:	wt %	Clear or pigmented woven fabric
ODOURS:		Odourless

IV FIRE AND EXPLOSION DATA

FLASH POINT:	°F	Not Applicable, solid form
AUTOIGNITION TEMPERATURE:	°F	PE 620 - 770
FLAMMABLE LIMITS IN AIR:	vol %	LEL: N/A UEL: N/A
EXTINGUISHING MEDIA:		H_2O, Dry Chemical, CO_2
FIRE FIGHTING PROCEDURES:		Fabrene™ woven polyolefin fabric is a combustible material. Avoid contact with dripping molten plastic. Self-contained breathing apparatus is recommended.
FIRE & EXPLOSIVE HAZARDS:		None.

N/A = Not available

™ FABRENE is a registered trademark of FABRENE Inc.

Revised 14 Februa
Printed 14 Februa

Material Safety Data Sheet

V SPECIAL PRECAUTIONS

HANDLING & STORAGE: Adequately restrain rolls to prevent shif during handling and storage.

VI HEALTH HAZARD DATA

PERMISSIBLE EXPOSURE LIMIT(S): N/A
ROUTES OF EXPOSURE: N/A
OVEREXPOSURE EFFECTS: N/A
EMERGENCY & FIRST AID PROCEDURES: None Required

VII REACTIVITY DATA

STABILITY: Stable
CONDITIONS TO AVOID: Contact with strong oxidants, acids; temperatures above 260°C
HAZARDOUS DECOMPOSITION PRODUCTS: CO, CO_2, Oxides of Nitrogen, Aldehydes unidentified organic compounds may be formed upon combustion. Flame retarda grades may include hydrobromic acid, a Antimony Oxides. The nature and quan by-products formed upon combustion wi vary under various conditions - temperat available oxygen, the presence of other materials, and the nature of combustion (flame or carbonization).
HAZARDOUS POLYMERIZATION: Will not occur

VIII SPILL OR LEAK PROCEDURE

IF MATERIAL IS RELEASED OR SPILLED: No special procedure is required
NEUTRALIZING CHEMICALS: N/A
WASTE DISPOSAL METHOD: N/A

IX SPECIAL PROTECTION INFORMATION

VENTILATION: Not required
CLOTHING & EQUIPMENT REQUIREMENTS: Not required
RESPIRATION: Not required
EYE PROTECTION: Not required
HAND/ARM PROTECTION: Not required

NOTICE: The information herein has been developed based upon current scientific data. It is intended for use by skilled persons at their own risk. FABRENE INC. does not assume responsibility for events resulting or damages incurred from its use. The information cited in this Material Safety Data Sheet relates only to the specific material designated herein and does not relate to use in combination with any other material or in any process.

PREPARED BY: Sylvain Nappert *TECHNICAL SERVICE REPRESENTATIVE*

N/A = Not available

* FABRENE is a registered trademark of FABRENE Inc. for its woven polyolefin fabrics.

Revised 12 Februar
Printed 14 Februar

RECORD OF TELEPHONE CONVERSATION

DATE: 9/26/08 TIME: _____ INCIDENT NO.: _____

RECORDED BY: Joy Krutek INCOMING CALL ☐ OUTGOING CALL ☒

TALKED WITH: Claude Lewis OF Voyager

PHONE NO.: 574 - 264 - 9504 x247

MAIN SUBJECT OF CALL: _____

ITEMS

DISCUSSED: w/ Co. for 18yrs 85 workers City Water

Mainly a seating manufacturing company
Welding Department
Powder Coating
Assembly
Conference Chairs; Hospital Bed Framing
Automotive seating -

In Building since it was built. Bldg
Built around 1985.

Never used or use chlorinated solvents

Will send MSDS & Safety Kleen information
on parts washer area

Lane Street Contamination Facility Interview Form

Facility Name RIVERSIDE TOOL
(OLD) 23575 CR 6
Address 3504 HENKEL Phone (574) 522 6798
KEVIN KOON 7 YEARS
Facility Representative Number of workers 30 Well Depth CITY WATER

Type of Business, activities conducted

MANUFACTURE CUTTING TOOLS FOR MOULDING & WOOD PRODUCTS - BUY BLADES & THEY CREATE TIP.

Waste Streams WATER SOLUABLE COOLANT & OTHER LIQUIDS GOES IN TUB - SAFETY CLEAN TUB TESTED & HAULED AWAY; NORMAL TRASH; IRON SHAVINGS HAULED AWAY

Facility History

PURCHASED BUILDING IN 2004 & LEASE FRONT HALF TO ETS.
ETS OWNED BUILDING - MAKES TEST STRIPS; LE Poole BAYER. ORIGINAL OWNER

ENVIRONMENTAL TEST SYSTEMS

Additional information, Comments

FIRE AUGUST 19, 2004 ON MAIN ST
MOVED TO 23535 COOPER.

SEPT 2008 - TRANSFORMER BLEW UP. SOIL REMOVED BY SUN PRO. MINERAL OIL LEAKED HANDLED BY ELECTRIC COMPANY.

Date, Time 9/19/08 IDEM Investigator Signature

0557

RECORD OF TELEPHONE CONVERSATION

DATE: 9/26/08 TIME: _____ INCIDENT NO.: _____

RECORDED BY: Joy Krutek INCOMING CALL ☐ OUTGOING CALL ☒

TALKED WITH: Kevin Koon OF Riverside Tool

PHONE NO.: (574) 522-6798

MAIN SUBJECT OF CALL: Follow-up Question

ITEMS

DISCUSSED: He has been with the company 6 years.

Never used or use chlorinated solvents

Have 100's of MSDS sheets will provide but cannot do it by deadline.

Lane Street Contamination Facility Interview Form

Facility Name HACH / ENVIRONMENTAL TEST SYSTEMS
OLD 23575 CR/106
Address 3504 HENKE Phone (574) 262-2060 x 140
DAN MORRIS
Facility Representative _____ Number of workers 14 Well Depth CITY WATER

Type of Business, activities conducted
BUSINESS UNIT & SMALL RESEARCH STAFF
POOL & SPA TEST STRIPS; FIELD SCREENING KITS

PAPER DIPPED & THEN DRIED SOLVENTS. UNDER IDEM AIR PROGRAM

Waste Streams LOW QUANTITIES;

Facility History

MANUFACTURING STOPPED IN 2000
ORGANIC SOLVENTS, ALCOHOL
BUILDING PURCHASED BY ETS IN 1985.

HACH CORPORATE
JOHN OETKEN
AMES, IA
(515) 232-2533
x3277

Additional information, Comments

HAVE A WELL BETWEEN 2 LOADING DOORS ON SIDE OF BUILDING

MANUFACTURE OF AQUA TECH & STERI TECH PRODUCTS

Date, Time 9/19/08 IDEM Investigator Signature

0999

RECORD OF TELEPHONE CONVERSATION

DATE: 9/26/08 TIME: 10:15 INCIDENT NO.: _____

RECORDED BY: JOY KRUTEK INCOMING CALL ☐ OUTGOING CALL ☒

TALKED WITH: JEFF COWAN OF [redacted] MARINE FASTNERS

PHONE NO.: (574) 970-1772

MAIN SUBJECT OF CALL: _____

ITEMS

DISCUSSED: JEFF COWAN W/ COMPANY FOR 3 YRS

FACILITIES MANAGER. 20 PEOPLE EMPLOYED

QW WELL & NOT SURE OF DEPTH

STRICTLY A DISTRIBUTION WAREHOUSE

TRASH IN DUMPSTERS (WASTE STREAMS)

MOVED INTO BLDG IN 2001. BUILDING OWNED BY CARL BRANTLEY WHO IS OWNER OF MARINE FAST. ORIGINAL OCCUPANTS WAS A CARPET DISTRIBUTOR

NO CHEMICALS AT ALL; DO NOT HAVE MSDS SHEETS

NEVER USED OR USE HAVE CHLORINATED SOLVENTS!!

1000

Lane Street Contamination Facility Interview Form

Facility Name ELKHART METAL DISTRIBUTING INC.
(OLD) 23410 CR 6 E
Address 3601 CR 6 E Phone 574 · 266 · 8212

JOHN MARTIN - OWNER
Facility Representative _____ Number of workers 18-20 Well Depth CITY WATER/SEPTIC

Type of Business, activities conducted

SELL & BUY STEEL PRODUCTS - TUBING; BEAMS
FOR RV & TRUCK INDUSTRY
RECEIVE, SOME CUTTING MINOR WELDING. SHIP

Waste Streams RUN CUTTING MACHINE; WATER SOLUABLE PRODUCTS NO
WASTE. HOPPER SCRAP STEEL

Facility History BUILDING BUILT IN
PURCHASED FROM KENWOOD CORP. IN 2003. KENWOOD
DISTRIBUTOR OF ELECTRONIC PARTS & COMPONENTS FOR
RV

PHASE II CONDUCTED IN 2002
JUNE 2002 SOIL REMOVAL 2'-3' TPH IN SW CORNER OF
PROPERTY & EXTENSION BUILDING (REPORT ON FILE)

Additional information, Comments WATER SOLUABLE CUTTING LUBRICANT

FABRICATING DIVISION - 23537 CR 106 (OLD)
3506 HENRY ST

Date, Time 9/18/08 IDEM Investigator Signature

Shepherd Distribution Co.
2505 Marina Dr.
Elkhart, IN
574-266-3603

Eric Braumbaugh was the Shepherd representative I spoke with. He informed me that Shepherd employs 13 people. The facility has a city water supply. Shepherd is a warehouse and distribution center for materials used in the recreational vehicle and manufactured housing industry. Shepherd manufactures a coated paper utilizing a water soluable tar-acrylic mixture coating. Shepherd has operated in this facility for 4 years and leases the property and building from the Shepherd Group. The previous occupant of the building was Valhalla Foam who was a distributor of cut foam. The original occupant of the building was Dygert Seating. Eric informed me that this is one of three buildings that Dygert Seating owned and operated.

Shepherd does not produce enough waste to qualify for waste stream status. General trash is the only waste product.

A water well is present in the north east corner of the building but its function is unknown. The floor in the storage area is severely cracked. The facility is clean except in the coating machine area.

9/18/2008
Joy Krutek

Thetford / Norcold Inc. (Nwnmar Corp)
3503 Cooper
Elkhart, IN
574-264-5000

Carl was the Thetford contact who informed me to contact the corporate office for information. Thetford is a warehouse and distribution house for refrigerators, toilets for house and recreational vehicle manufacturing. A detailed inspection of the facility was denied. Thetford has been at this location since 1994. The building is leased through Steve MacComber of Dawn Realty.

Steve MacComber – Dawn Realty 522-8320

Thetford Corp.
Human Resources
Ann Arbor, MI
734-769-6000

9/18/2008
Joy Krutek

Troeger Metal Works
2603 Marina Dr.
Elkhart, IN
574-262-5300

Pam Shankle was the Troeger representative I spoke with. She informed me that Troeger employs 6 people. The facility has a city water supply. Troeger is a sheet metal fabricator which cuts, welds, and forms metal to customer specification. They also make rotation molds for business in the plastic industry. Troeger has operated in this facility for 5 years and leases the property and building from Ludwig and Miller. The previous occupant produced laminated wall board for the recreational vehicle industry.

Troeger does not produce enough waste to qualify for waste stream status. General trash is disposed in a dumpster. A water based lubricant is used during production.

9/19/2008
Joy Krutek

Tumacs LLC
3505 Cooper
Elkhart, IN
574-264-5000

Chris Pressler was the Tumacs representative I spoke with. He informed me that Tumacs employs 9 people. The facility has a city water supply. Tumacs does canvas work for Bennington Covers and some carpet work for the recreational vehicle industry. Tumacs purchased this facility in January of 2006 from Steve Maccomber. The previous owner of the property operated ASV Plastics in this facility

Tumacs does not produce enough waste to qualify for waste stream status. General trash is their only output.

9/18/2008
Joy Krutek

CQC, Inc.
3607 Cooper
Elkhart, IN
574-262-3701

Tom Blessing was the CQC representative I spoke with. He informed me that CQC employs10 people. CQC installs interiors for cargo and horse trailers. CQC has operated in this facility for 18 months and leases the property and building from Fred Lands. Hazen Transport operated out of this building prior to CQC utilizing the warehouse for storage and the parking lot for vehicle storage. Dygert Seating was the original business operating at this facility.

CQC only uses general material cleaning products. Wood byproducts are sent to a landfill and cardboard in recycled. A french drain packed with gravel is positioned in the loading dock driveway and discharges directly into the subsurface soil. A retention pond is located adjacent to the back parking lot that lies between CQC property and the Hadley property. The parking lot gradient towards the pond is very small.

9/19/2008
Joy Krutek

Elkhart Hitch Shop
23665 Cooper
3502 Cooper
Elkhart, IN
574-266-0475

Glenn Smith is the owner of Elkhart Hitch. He informed me that Hitch employs 3 people. The facility has a private well water supply but Mr. Smith was not aware of the well construction specifications. Elkhart Hitch installs trailer hitches by bolting to the frame for auto dealerships and individual automobile owners. Elkhart Hitch has operated in this facility since 2001. The original business that operated out of this facility constructed engineered packaging and corrugated cardboard. Prior to Elkhart Hitch the facility was used as a warehouse.

Elkhart Hitch does not produce enough waste to qualify for waste stream status.

9/18/2008
Joy Krutek

Excel Electronics
2600 Marina Dr.
Elkhart, IN
574-206-2627

Carol Estep was the Excel representative I spoke with. She informed me that Excel employs 16 people. The facility has a city water supply. Excel designs, assembles, and tests circuit boards. Circuit board components are purchased from outside sources. Excel has operated in this facility for 20 years and leases the property and building from Al Ludwig. The prior company operating out of this building produced drapery for the recreational vehicle industry.

Excel Electronics does not produce enough waste to qualify for waste stream status. General trash is their only output.

9/18/2008
Joy Krutek

Hach Environmental Test Systems
3504 Henke St
Elkhart, IN

D.A.N. Morris was the Hach representative I spoke with. He informed me that Hach employs 14 people. The facility has a city water supply. Hach produces pool and spa test strips and field screening kits. The paper is dipped in solvents and dried. Manufacturing ceased in 2000. Hach is in the IDEM air program. Hach purchased this building in 1985.

Hach produces a low quantity waste stream of unknown material.

Hach has a water well located between the two loading doors on the side of the building.

Hach Corporate
John Oetken
Ames, IA
515-232-2533 xt.3277

9/19/2008
Joy Krutek

Architectural Composite Technologies
2500 Marina Dr.
Elkhart, IN
800-664-7241 ext. 281

Paul Skwiat was the Architectural Composite Technologies (ACT) representative I spoke with. He informed me that ACT employs 10 people. The facility has a city water supply. ACT manufactures polyurethane composite stone. The raw material in combined on site and placed in a mold. ACT leases the building and has been at this location for three years. ACT is part of Geocel Holdings.

ACT waste streams include low contaminant waste water that is containerized until Safety Clean tests and removes the liquid for proper disposal. Latex acrylic paint is an additional waste. Diisocyanate compounds are also used during production.

9/19/2008
Joy Krutek

Riverside Tool
3504 Henke
Elkhart, IN
574-522-6798

Kevin Koon was the Riverside representative I spoke with. He informed me that Riverside employs 30 people. The facility has a city water supply. Riverside manufactures cutting tools for molding and wood products. Riverside purchased the building in 2004. Riverside leases the front half of the building to Hach environmental testing systems.

Riverside waste streams include water soluble coolants and other liquids that are containerized until Safety Clean tests the liquid and removes for proper disposal. General trash is placed into a dumpster. Iron shavings are disposed of separately from the general trash.

In September 2008, a transformer behind the building belonging to the local electric company exploded. The transformer contained mineral oil which leaked into the soil. The mineral oil leak was handled by the electric company. All of the surrounding contaminated soil was excavated by Sun Pro.

9/18/2008
Joy Krutek

Select Wood Lumber & Building Products
2700 Ada Dr.
Elkhart, IN
574-262-9663

Sue Schmitt was the Select Wood representative I spoke with. She informed me that Select Wood employs 9 people. The facility has a city water supply. Select Wood is a saw shop that supplies wholesale lumber, plywood, and oriented strand board (OSB) to the recreational vehicle and manufactured housing and pallet construction industry. Select Wood has operated in this facility for 12 months. Wood Creations operated out of this building prior to Wood Select. Prior to Wood Creations, an auto conversion company operated and produced small campers at this location.

Select Wood is a saw shop and the byproducts include saw dust and irregular sized lumber pieces. The lumber pieces are given away and the saw dust is collected for disposal.

9/18/2008
Joy Krutek

Lane Street Contamination Facility Interview Form

Facility Name AXLS PRODUCTS
OLD 23720 REEDY DR
Address 3501 REEDY DR Phone (574) 266 - 8282
STEVE STONER
Facility Representative Number of workers 70-80 Well Depth 2 OF 3 BUILDINGS ON WELL (CODE ON CITY)

Type of Business, activities conducted
MANUFACTURER OF AUTOMOTIVE PARTS

AXLES, BEARINGS, BRAKES (CONTROLS, FLANGES, PARTS) COUPLERS, FENDERS, GREASE SEALS, HANGERS, HIGH BULS, HUBS & DRUMS, LIGHT KITS NUTS & BOLTS, SAFETY CHAINS, SPRING SEATS, U BOLTS

Waste Streams RETENSION POND BEHIND BUILDING (DRY)
SCRAP STEEL RECYCLED; WATER SOLUABLE PAINT; GREASE IN TOTES

Facility History 2 BUILDINGS PART OF KEMBERLY

(3501 REEDY) BUILDING #3 - WAREHOUSE - DISTRIBUTION; SHIPPING
(3403 REEDY) #1 - MANUFACTURING - CUTTING; WELDING; ASSEMBLY
(3405 REEDY) #2 - OVERFLOW STORAGE; MAINTENANCE

* EPA PHASE 1 ON PROPERTY

Additional information, Comments

PLANT #1 - OWNED BY LASALLE DEITCH

Date, Time 9/18/08 IDEM Investigator Signature

Lane Street Contamination Facility Interview Form

Facility Name CONTINENTAL AUTOMOTIVE INC
(OLD) 23590 CR 6E
Address 3501 CR 6E Phone 574 264-6099
KENT SAYRE
Facility Representative _____ Number of workers 70 Well Depth CITY WATER

Type of Business, activities conducted

MANUFACTURE AUTOMOTIVE SENSOR COMPONENTS

INJECTION MOLDING, HOUSING & ENGINEERING,
SHIPPING & RECEIVING

SILICONE BASE & EPOXY
Waste Streams SOLDER FLUX HAULED AWAY (USED FOR FUEL)
[redacted] SAFETY CRYSTAL CLEAN HAUL AWAY SMALL PARTS WASHER

Facility History AME. ELE. (ELECTROMATION & [redacted] ALLIANCE PLASTICS
MID TO LATE 1970's (77 OR 78)
DANA SOLD TO AMERICAN ELECTRONIC COMP.
AEC TO SIEMENS VDO
SIEMENS TO CONTINENTAL END OF 2006

2000-01 OIL SPILL FROM BLOWN LINE; HYDRAULIC OIL IN
LOADING DOCK; FRENCH DRAIN ALLOWED OIL TO FLOW
DIRECTLY INTO SOIL - CLOSURE REPORTS AVAIL. IF NEEDED

Additional information, Comments USED TO ASSEMBLE PARTS
EPOXIES (2 PART)
SOLDER & SOLDER FLUX (ALCOHOL BASE)
FOAMING DECREASER
10W-40
ALCOHOL BASED SOLVENT
DESICCANT

Business at this location is about to be dissolved. @ 18 mo.
left in this location

* ELKHART COUNTY GROUNDWATER PROTECTION ORDINANCE

Date, Time 9/18/08 IDEM Investigator Signature

Lane Street Contamination Facility Interview Form

Facility Name MIDSTATES TOOL & DIE

(OLD) 2386 COOPER DR

Address 3407 COOPER DR Phone 264-3571

Facility Representative MIKE MASTEN JR Number of workers 12 Well Depth CITY WATER

Type of Business, activities conducted

BUILD DIES ASSEMBLE EQUIPMENT

HAND PAINT EQUIPMENT; DIE CUT PARTS

Waste Streams NONE NO SOLVENTS

HYDRAULIC FLUID & MISC OIL (WASTE) HAULED AWAY EVERYONCE IN A WHILE

Facility History 25 YRS IN SAME LOCATION

BUILDING USED AS OVERSTORAGE

Additional information, Comments

Date, Time 9/18/08 IDEM Investigator Signature

Lane Street Contamination Facility Interview Form

Facility Name BUCKSHOTS ENTERPRISES

Address 53307 ADA Phone OUT OF BUSINESS

Facility Representative_____ Number of workers_____ Well Depth_____

Type of Business, activities conducted

CLOSED

Waste Streams

Facility History

MCDANIEL FIRE?

Additional information, Comments

Date, Time_____ IDEM Investigator Signature

#1

Lane Street Contamination Facility Interview Form

Facility Name BENNINGTON MARINE / TUMAC COVERS

Address 2805 DECIO DR Phone 574 264-6336

Facility Representative CRAIG MITCHELL Number of workers 100 Well Depth CITY WATER

Type of Business, activities conducted

MAIN MANUFACTURING BENNINGTON PONTOONS (ALURE BOATS)

CUT & WELD, ANODIZING SENT OUT.

ASSEMBLY of pontoons. NO painting or plating on site

Waste Streams

Facility History BUILT IN 1989/1990

BULIDING BUILT BY DICK CLAYMORE WOOD SHOP OAK & MAPLE STEEL DESK & RAMBLER COACH COULD NOT GET AIR PERMITS SOLD TO RAMBLER COACH GLADIATOR VANS

1993 DICK STEPPLING - [redacted] - UV PAINT LINE

1997 STARTED PONTOON BUSINESS & GLADIATOR VANS SLOWED

2000 DISC. VAN BUSINESS

Additional information, Comments

USED PEANUT OIL FOR FINISH, UV PAINT, ACETONES, (VERY SMALL USAGE) ARGON (LIQUID) WELDING. 55 GAL (2) CRC 656 (LIKE WD40)

* PHASE II DONE ON PROPERTY WHEN SOLD IN 2006 IS AVAILABLE

Date, Time 9/17/08 IDEM Investigator Signature

Lane Street Contamination Facility Interview Form

Facility Name STATE WIDE ALUMINUM

ADDRESS #20 & #21 #22 52833 MARINA DR

Address 23601 CR 6 E Phone

Facility Representative BARRY KOSEK Number of workers 195 Well Depth CITY WATER

Type of Business, activities conducted

MFG WINDOWS & DOORS OF TRUCK TOPS, HORSE TRAILERS, BOX TRUCK

CUTTING & ASSEMBLE OF WINDOWS & DOORS

Waste Streams CONDITIONALLY EXEMPT - RCRA GOES INTO HOPPER & TO LAND FILL

SAFETY CLEAN CHANGES OIL, H_2O, COMPRESSORS OR SMALL HOUSEHOLD HAZ WASTE (IE SPRAY PAINT)

Facility History

1971 OR 2 COMPANY STARTED W/ 3 BUILDINGS, ONE BUILDING ADDED ON TO 2 OR 3 TIMES

Additional information, Comments

SMALL PORTIONS ACETONE, DEGREASER, BLACK SEAL

Date, Time 9/17/08 (2:45pm) IDEM Investigator Signature

Lane Street Contamination Facility Interview Form

Facility Name STYLES MANUFACTURING / ROBERT WEED PLYWOOD

Address 350A COOPER Phone

Facility Representative Number of workers Well Depth

Type of Business, activities conducted

CLOSED

Waste Streams

Facility History STYLES MANUFACTURING - ~~[illegible]~~ HAL BOWMAN (LIVES IN UNION, MI) MADE WALL BOARD FOR MOBILE HOMES & MOLDING W/ PLASTIC VENEER.

BUILDING SOLD AFTER 2001 TO ROBERT WEED PLYWOOD FROM BRISTOL, IND. MADE PRODUCTS TO STYLES MFG.

Additional information, Comments

Date, Time 9/10/09 IDEM Investigator Signature

Lane Street Contamination Facility Interview Form

Facility Name ELKHART METAL DISTRIBUTING INC.
(OLD) 23410 CR 6 E
Address 3601 CR 6 E Phone 574 · 266 · 8212

JOHN MARTIN
Facility Representative ____ Number of workers 18-20 Well Depth CITY WATER/SEPTIC

Type of Business, activities conducted

SELL & BUY STEEL PRODUCTS - TUBING; BEAMS
FOR RV & TRUCK INDUSTRY
RECEIVE, SOME CUTTING MINOR WELDING. SHIP

Waste Streams RUN CUTTING MACHINE; WATER SOLUABLE PRODUCT NO WASTE. HOPPER SCRAP STEEL

Facility History BUILDING BUILT IN
PURCHASED FROM KENCO CORP. IN 2003. KENCO
DISTRIBUTOR OF ELECTRONIC PARTS & COMPONENTS FOR
RV

PHASE II CONDUCTED IN 2002
JUNE 2002 SOIL REMOVAL 2'-3' TPH IN SW CORNER OF
PROPERTY & EXTENSION BUILDING (REPORT ON FILE)

Additional information, Comments WATER BASED SOLUABLE CUTTING LUBRICANT

FABRICATING DIVISION - 23537 CR 106 (OLD)
3506 HANKY ST

Date, Time 9/18/08 IDEM Investigator Signature

1020

Lane Street Contamination Facility Interview Form

Facility Name ASA ELECTRONICS

(OLD) 53200 MARINA

Address 21002 MARINA Phone 574-264-3135

2700 MARINA

Facility Representative Don Stoltzfus operations Mgr. Number of workers 105 Well Depth CITY WATER

Type of Business, activities conducted

DISTRIBUTOR OF ELECTRONICS, TV, RADIOS
OFFICE & WAREHOUSE SHIPPING & RECEIVING

SELL TO RV, MARINE MFGS & DEALERS

Waste Streams ELECTRONIC & CARDBOARD RECYCLED

Facility History BUILDINGS ADDED ON TO THROUGH 30 YRS OF OWNERSHIP

2700 MARINA
EXERCISE ROOM & OVERFLOW STORAGE

Additional information, Comments
Phase I Report conducted last year on file if needed.

Date, Time 9/18/08 1:57 IDEM Investigator Signature

Lane Street Contamination Facility Interview Form

Facility Name ELKHART METAL DIST

Address 3506 HENKY ST Phone (574) 266 4900

Facility Representative JOHN MARTIN Number of workers 10-12 Well Depth WELL / DEPTH UNKNOWN

Type of Business, activities conducted

MANUFACTURING STEEL PRODUCTS FROM SHEET STEEL
BEND, ROLL FORM, CUT, MINOR WELDING

Waste Streams HOPPER SCRAP STEEL, WATER SOLUABLE LUBRICANT

Facility History BUILDING LEASED TO COMPANY THAT MILLED PLASTIC PRODUCTS (OWNED BY ENV. TEST SYST)

ORIGINAL OWNER ENVIRONMENTAL TEST SYSTEM
PRODUCTS TEST STRIPS

BUILDING PURCHASED BY EMD IN '03 OR '04

PHASE I POSSIBLY ON FILE; WILL HAVE TO LOOK

Additional information, Comments

Date, Time 9/18/08 IDEM Investigator Signature

Lane Street Contamination Facility Interview Form

Facility Name ATWOOD MOBILE PRODUCTS, LLC.

Address (OLD) 53061 ADA DR / 2701 ADA DR Phone (574) 264-3131

Facility Representative NICOLE EBERSOLE Number of workers 100 Well Depth CITY WATER

Type of Business, activities conducted

[redacted]

RV & ~~HOME~~ MANUFACTURED HOMES DOORS

Waste Streams FOAM, ALUMINUM RECYCLED; STANDARD WASTE; GLASS RECYCLED

Facility History

ONLY PART OF CREATION GROUP

ATWOOD BOUGHT IN 2007

CREATION GROUP HAD 4 BUILDINGS BUT IS NO LONGER SOLVENT, ATWOOD STANDS ALONE AS THE ONLY REMNANT OF THE CREATION GROUP.

Additional information, Comments

mostly cutting, stamping, punching and assembly of doors goes on here, Nicole is in Human Resources, was not aware of any chemical use or formulation taking place here.

Date, Time 9/18/08 IDEM Investigator Signature

Lane Street Contamination Facility Interview Form

Facility Name J/R WEBER INC. (WEBER CABINETS)
OLD 23540 REEDY DR.
Address 3507 REEDY DR Phone (574) 262-2157
*DAUGHTER OF OWNER
Facility Representative _____ Number of workers 7 Well Depth CITY WATER

Type of Business, activities conducted
CABINET MANUFACTURER mfr bathroom cabinets etc.

2 DRUMS / YEAR
Waste Streams LAQUER THINNER THROUGH D&B ENVIRONMENTAL CONDITIONALLY EXEMPT GENERATOR; SOLVENT 100 FOR EQUIPMENT SMALL QTY OF STAIN

Facility History BUILT BUILDING IN 1985. NOTHING AT LOCATION BEFORE THAT

Additional information, Comments
Hazardous waste storage behind building sheltered with concrete floor pallets separating drums from floor. Small quantities of solvents & thinners used for gun cleanings, satellite accumulation transferred to drums in back.

Date, Time 9/18/08 IDEM Investigator Signature

Lane Street Contamination Facility Interview Form

Facility Name ~~HADLEY~~ TRANSIT PRODUCTS DIVISION OF HADLEY PRODUCTS

Address 2503 MARINA DR Phone (574) 266-3705

Facility Representative JIM JOHNSON Number of workers 100 Well Depth CITY WATER

Type of Business, activities conducted

ASSEMBLERS ~~[illegible]~~ MIRRORS ON CITY BUSES; SERVICE TRANSIT & CITY BUSES - BUS OVERHEAD LIGHTING

Waste Streams SCRAP PICK UP; NORMAL TRASH; ISOPROPYL ALCOHOL ✓ GLUE FOR PLASTIC ??

Facility History DYGERT SEATING

2007 HADLEY ~~[illegible]~~ LEASES BUILDING FROM HERITAGE GROUP LDL; LLC
120 W. LEXINGTON
ELKHART, IN

Additional information, Comments

Date, Time 9/18/08 IDEM Investigator Signature

Lane Street Contamination Facility Interview Form

Facility Name VITRA COAT AMERICA ~~[illegible]~~

(OLD) 52817 MARINA DR

Address 2807 MARINA DR Phone (574)

Facility Representative LAURIE BEAM Number of workers 14 Well Depth

Type of Business, activities conducted

DISTRIBUTION & SALES OF POWDER COATING PAINT

2007 ADDED ON TO BUILDING; MANUFACTURE OF CUSTOM POWDER COATING PAINT

Waste Streams "CHILLER" COOLS CERAMIC LOOKING PLASTIC; WATER IN "CHILLER" GOES INTO DRY WELL & IS HAULED AWAY - Powder Paint

Facility History

WELL TECH - WELDING FACILITY
VITRA COAT - PURCHASED IN 2003

Additional information, Comments

Date, Time 9/17/08 4:00pm IDEM Investigator Signature

Lane Street Contamination Facility Interview Form

Facility Name MAVERICK PACKAGING INC.

Address 3505 REEDY DRIVE Phone (574) 264-2891

Facility Representative Bill McGlone Number of workers 50 Well Depth City Water

Type of Business, activities conducted
Manufacture and Packaging of personal care products. filling & distributing of shampoos, lotions etc. for hotel industry.

Waste Streams hair & body care products, excess & tank cleanings, disposed via Sewer.

Facility History Facility in this location since September 2004 formerly Kemblely Corp, made ladders for motor homes, aluminum products, and screen printing with oil based paints for RV industry. possibly since early 90s

Additional information, Comments
Phase 2 assessment conducted for sale 2004 available through facility. Next building West, 3503 Reedy is warehousing for this facility.

Date, Time 9/17/08 5:00pm IDEM Investigator Signature Timothy R. Johnson

1027