



Bureau of Land • 1021 North Grand Avenue East • P.O. Box 19276 • Springfield • Illinois • 62794-9276

## Uncontaminated Soil Certification by Licensed Professional Engineer or Licensed Professional Geologist for Use of Uncontaminated Soil as Fill in a CCDD or Uncontaminated Soil Fill Operation LPC-663

Revised in accordance with 35 Ill. Adm. Code 1100, as amended by PCB R2012-009 (eff. Aug. 27, 2012)

This certification form is to be used by professional engineers and professional geologists to certify, pursuant to 35 Ill. Adm. Code 1100.205(a)(1)(B), that soil (i) is uncontaminated soil and (ii) is within a pH range of 6.26 to 9.0. If you have questions about this form, please telephone the Bureau of Land Permit Section at 217/524-3300.

This form may be completed online, saved locally, printed and signed, and submitted to prospective clean construction or demolition debris (CCDD) fill operations or uncontaminated soil fill operations.

### I. Source Location Information

(Describe the location of the source of the uncontaminated soil)

Project Name: Sub Order 10a North Michigan Avenue Office Phone Number, if available: \_\_\_\_\_

Physical Site Location (address, including number and street):

Along North Michigan Avenue from East Chicago Avenue to East Ohio Street - See Attached Figures

City: Chicago State: IL Zip Code: 60611

County: Cook Township: North

Lat/Long of approximate center of site in decimal degrees (DD.ddddd) to five decimal places (e.g., 40.67890, -90.12345):

Latitude: 41.895730 Longitude: -87.624260

(Decimal Degrees) (-Decimal Degrees)

Identify how the lat/long data were determined:

- GPS  Map Interpolation  Photo Interpolation  Survey  Other

IEPA Site Number(s), if assigned: BOL: \_\_\_\_\_ BOW: \_\_\_\_\_ BOA: \_\_\_\_\_

### II. Owner/Operator Information for Source Site

Site Owner

Site Operator

Name: City of Chicago

Name: Pan Oceanic Engineering

Street Address: 121 N. LaSalle Street

Street Address: 6436 W. Higgins Avenue

PO Box: \_\_\_\_\_

PO Box: \_\_\_\_\_

City: Chicago State: IL

City: Chicago State: IL

Zip Code: 60602 Phone: \_\_\_\_\_

Zip Code: 60656 Phone: 773-601-8408

Contact: Greg Duntz

Contact: Greg Riemer

Email, if available: \_\_\_\_\_

Email, if available: greg@panoceanicinc.com

This Agency is authorized to require this information under Section 4 and Title X of the Environmental Protection Act (415 ILCS 5/4, 5/39). Failure to disclose this information may result in: a civil penalty of not to exceed \$50,000 for the violation and an additional civil penalty of not to exceed \$10,000 for each day during which the violation continues (415 ILCS 5/42). This form has been approved by the Forms Management Center.

Project Name: Sub Order 10a North Michigan Avenue

Latitude: 41.895730 Longitude: -87.624260

Uncontaminated Site Certification

**III. Basis for Certification and Attachments**

For each item listed below, reference the attachments to this form that provide the required information.

- a. A Description of the soil sample points and how they were determined to be sufficient in number and appropriately located [35 Ill. Adm. Code 1100.610(a)];

A limited historical & regulatory review was performed to identify PIPs. Site reconnaissance was performed while sampling to evaluate on-site environmental conditions & potential PIPs. Based on the nature & scope of the project, 5 soil samples were collected for indicator contaminants associated with identified PIPs, and screened with a PID. Figure 2 shows sample location.

- b. Analytical soil testing results to show that soil chemical constituents comply with the maximum allowable concentrations established pursuant to 35 Ill. Adm. Code Part 1100, Subpart F and that the soil pH is within the range of 6.25 to 9.0, including the documentation of chain of custody control, a copy of the lab analysis; the accreditation status of the laboratory performing the analysis; and certification by an authorized agent of the laboratory that the analysis has been performed in accordance with the Agency's rules for the accreditation of environmental and the scope of the accreditation [35 Ill. Adm. Code 1100.201(g), 1100.205(a), 1100.610];

See attached analytical summary tables, laboratory reports and associated NELAC certification. Figure 2 identifies the project area that is covered by this certification.

**IV. Certification Statement, Signature and Seal of Licensed Professional Engineer or Licensed Professional Geologist**

I, Ryan M. LaDieu, P.E. (name of licensed professional engineer or geologist) certify under penalty of law that the information submitted, including but not limited to, all attachments and other information, is to the best of my knowledge and belief, true, accurate and complete. In accordance with the Environmental Protection Act [415 ILCS 5/22.51 or 22.51a] and 35 Ill. Adm. Code 1100.205(a), I certify that the soil from this site is uncontaminated soil. I also certify that the soil pH is within the range of 6.25 to 9.0. In addition, I certify that the soil has not been removed from the site as part of a cleanup or removal of contaminants. All necessary documentation is attached.

*Any person who knowingly makes a false, fictitious, or fraudulent material statement, orally or in writing, to the Illinois EPA commits a Class 4 felony. A second or subsequent offense after conviction is a Class 3 felony. (415 ILCS 5/44(h))*

Company Name: True North Consultants  
 Street Address: 1240 Iroquois Avenue, Suite 206  
 City: Naperville State: IL Zip Code: 60563  
 Phone: 630.717.2880  
Ryan M. LaDieu

Printed Name:

Licensed Professional Engineer or  
Licensed Professional Geologist Signature:

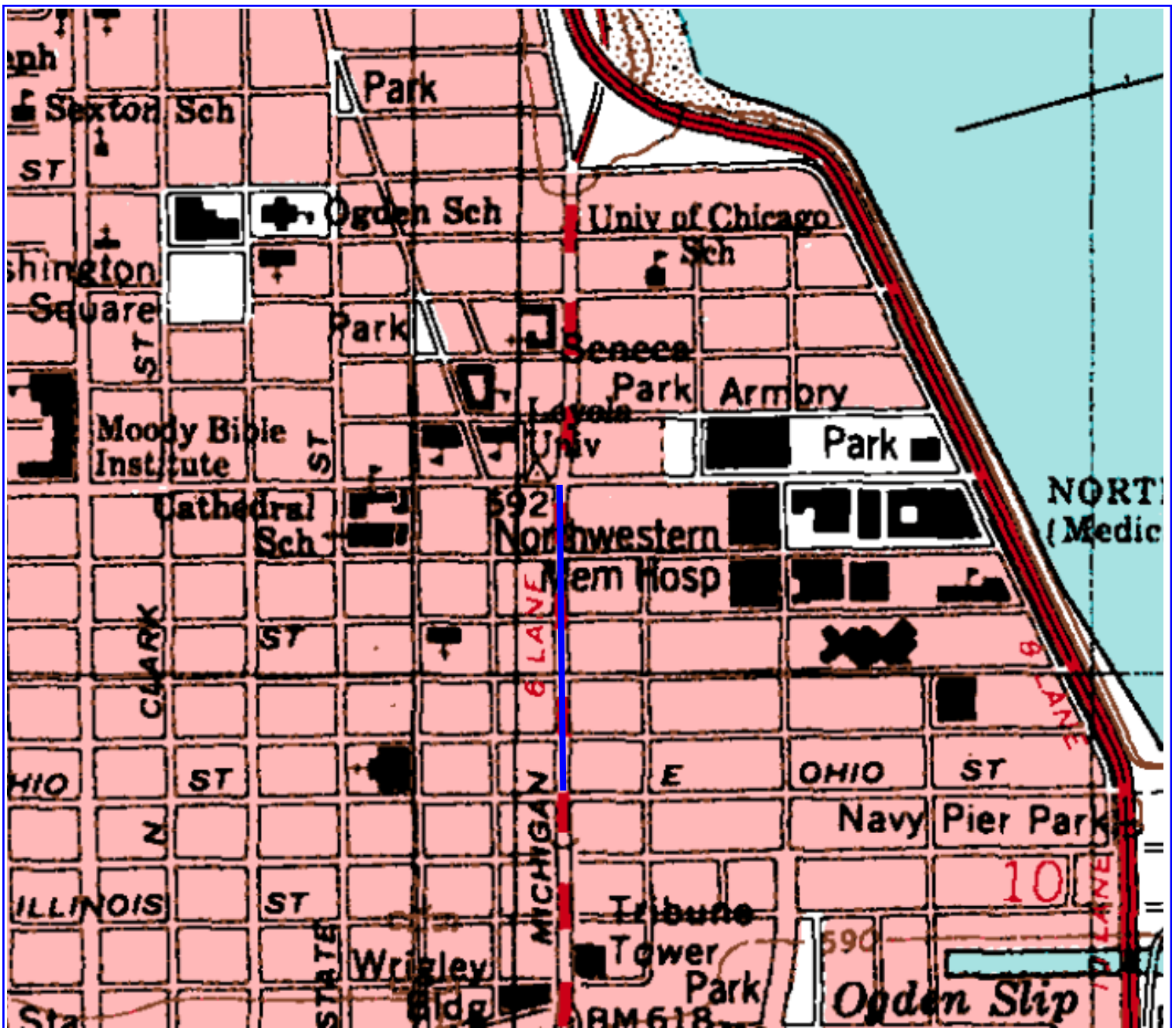
05 12 16

Date:



P.E. or L.P.G. Seal:





1999 CHICAGO LOOP, ILLINOIS — TOPOGRAPHIC MAP ADAPTED FROM MYTOPO

 APPROXIMATE SITE LOCATION

**TRUENORTH**  
CONSULTANTS

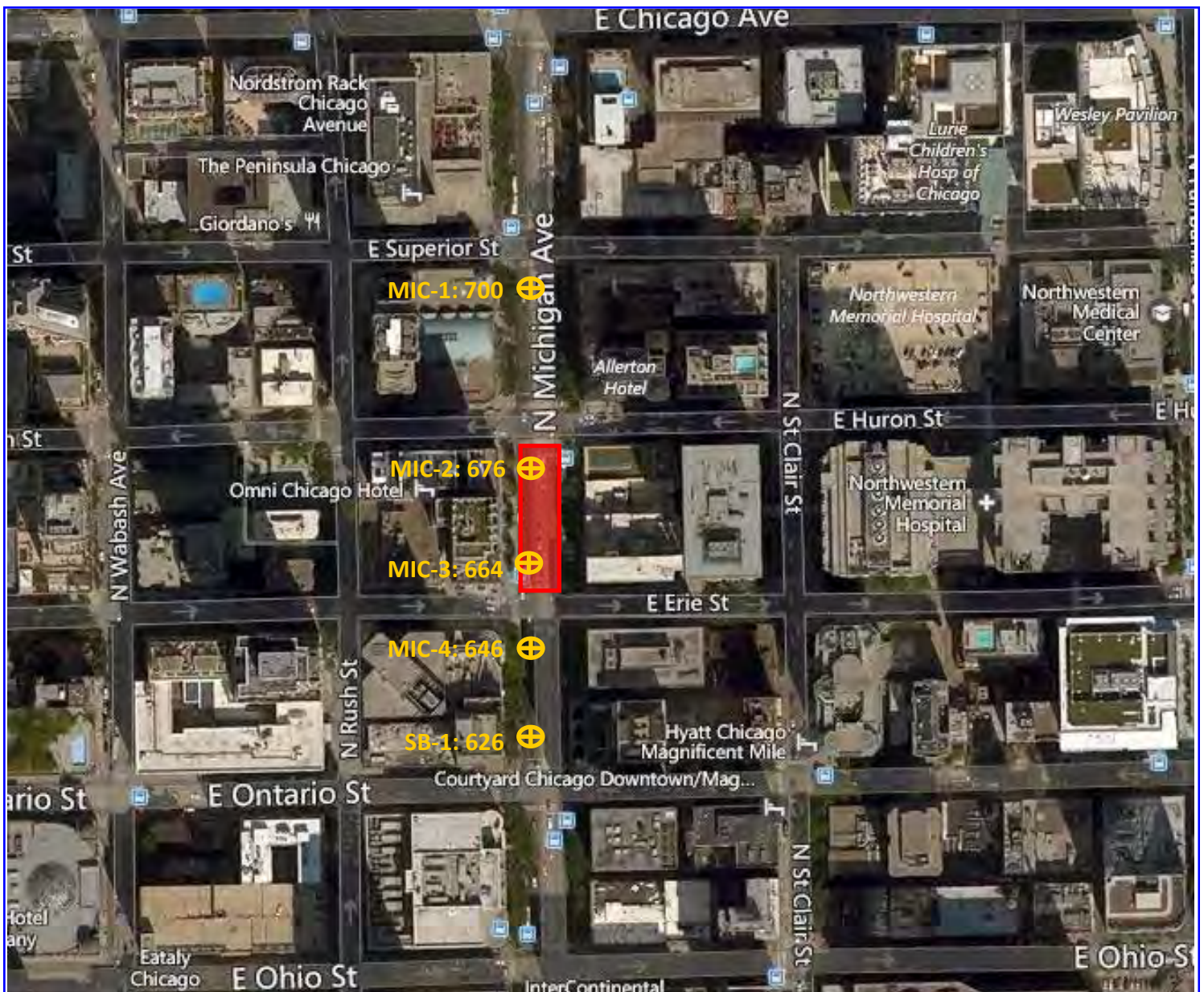
1240 IROQUOIS AVE, SUITE 206  
NAPERVILLE, ILLINOIS 60563

SITE LOCATION	NORTH MICHIGAN AVENUE FROM EAST CHICAGO AVENUE TO EAST OHIO STREET CHICAGO, IL 60611
CLIENT	PAN-OCEANIC ENGINEERING CO., INC. 6436 WEST HIGGINS AVE. CHICAGO, ILLINOIS 60656




NOT TO SCALE

FIGURE	I
PROJECT NUMBER	TII6244
DATE	5/12/2016



2016— AERIAL PHOTOGRAPH ADAPTED FROM GOOGLE MAPS

 APPROXIMATE LOCATION OF SOIL SAMPLE BORING

 APPROXIMATE AREA OF SOILS WITH ELEVATED PID SCREENING READINGS OR EXCEEDING THE MOST STRINGENT TIER I SROs, METROPOLITAN BACKGROUND CONCENTRATIONS LISTED IN 35 IAC 742 OR SOIL PH OUTSIDE THE RANGE SPECIFIED IN 35 IAC 100.201(G)



 1240 IROQUOIS AVE, SUITE 206 NAPERVILLE, ILLINOIS 60563	SITE LOCATION	NORTH MICHIGAN AVENUE FROM EAST CHICAGO AVENUE TO EAST OHIO STREET CHICAGO, IL 60611	 NOT TO SCALE	FIGURE	2
	CLIENT	PAN-OCEANIC ENGINEERING CO., INC. 6436 WEST HIGGINS AVE. CHICAGO, ILLINOIS 60656		PROJECT NUMBER	T116244
				DATE	5/12/2016



TABLE I

Summary of Soil Analytical Results - Soil Characterization Sampling

Volatile Organic Compounds (VOCs)

CLIENT: Pan Oceanic Engineering

SITE: North Michigan Avenue from East Chicago Avenue to East Ohio Street Chicago, IL 60611

PROJECT NUMBER: TII6244

SAMPLE DATE: 5/4/2016 & 5/5/2016

LABORATORY: Prairie Analytical Systems, Inc.

MATRIX: Soil

Analytical Method: EPA Method 5035A/8260B

Contaminant of Concern	Maximum Allowable Concentration (MAC) within a Metropolitan Statistical Area (MSA)		Sample ID	MIC-1	MIC-2	MIC-3	MIC-4	MIC-5			
	Value	Objective	Sample Date	5/4/2016	5/4/2016	5/5/2016	5/5/2016	5/5/2016			
			Depth	5-7.5'	5-7.5'	2.5-5'	7.5-10'	2.5-5'			
			Soil Type	Silty Sand	Silty Sand	Silty Sand	Silty Sand	Silty Sand			
Acetone	25	MAC		< 0.0533							
Benzene	0.03	MAC		< 0.00533	< 0.00459	< 0.00544	< 0.00561	< 0.00548			
Bromodichloromethane	0.6	MAC		< 0.00533							
Bromoform	0.8	MAC		< 0.00533							
Bromomethane	0.2	MAC		< 0.0107							
2-Butanone	17	MAC		< 0.0107							
Carbon disulfide	9	MAC		< 0.0107							
Carbon tetrachloride	0.07	MAC		< 0.00533							
Chlorobenzene	1	MAC		< 0.00533							
Chloroform	0.3	MAC		< 0.00533							
1,2-Dibromo-3-chloropropane	0.002	MAC		< 0.00160							
Dibromochloromethane	0.4	MAC		< 0.00533							
1,2-Dibromoethane	0.005	MAC		< 0.00320							
1,2-Dichlorobenzene	17	MAC		< 0.00533							
1,4-Dichlorobenzene	2	MAC		< 0.00533							
1,1-Dichloroethane	23	MAC		< 0.00533							
1,2-Dichloroethane	0.02	MAC		< 0.00533							
1,1-Dichloroethylene	0.06	MAC		< 0.00533							
cis-1,2-Dichloroethylene	0.4	MAC		< 0.00533							
trans-1,2-Dichloroethylene	0.7	MAC		< 0.00533							
1,2-Dichloropropane	0.03	MAC		< 0.00533							
cis-1,3-Dichloropropene	0.005	MAC		< 0.00320							
trans-1,3-Dichloropropene	0.005	MAC		< 0.00320							
1,3-Dichloropropene (total)	0.005	MAC		< 0.00426							
Ethylbenzene	13	MAC		< 0.00533	< 0.00459	< 0.00544	< 0.00561	< 0.00548			
Methyl tertiary-butyl ether	0.32	MAC		< 0.00533							
Methylene chloride	0.02	MAC		< 0.00533							
Styrene	4	MAC		< 0.00533							
Tetrachloroethylene	0.06	MAC		< 0.00533							
Toluene	12	MAC		0.00822	0.00496	0.00862	0.0105	0.00989			
1,1,1-Trichloroethane	2	MAC		< 0.00533							
1,1,2-Trichloroethane	0.02	MAC		< 0.00533							
Trichloroethylene	0.06	MAC		< 0.00533							
Vinyl Acetate	10	MAC		< 0.00533							
Vinyl Chloride	0.01	MAC		< 0.00533							
o-Xylene	6.5	MAC		< 0.00533							
m,p-Xylenes	5.6	MAC		< 0.0107							
Xylenes (total)	5.6	MAC		< 0.0160	< 0.0138	< 0.0163	< 0.0168	< 0.0164			

**Notes:**  
 Constituents that are not identified in 35 IAC 1100 Subpart F (MAC Table) are compared to the Metropolitan Statistical Area Background Concentration found in 35 IAC 742 Appendix A, Table H  
 < = Analyte not detected (i.e. less than RL or MDL)  
 All data reported in milligrams per kilogram (mg/kg) unless otherwise noted.  
 NA = This constituent was not analyzed.  
 NE = No remediation objective established by the IEPA for this constituent.  
 Bold identifies an exceedence of the referenced objective.



**TABLE 2**

**Summary of Soil Analytical Results - Soil Characterization Sampling**

**Polynuclear Aromatic Hydrocarbons (PNAs)**

**CLIENT:** Pan Oceanic Engineering

**SITE:** North Michigan Avenue from East Chicago Avenue to East Ohio Street Chicago, IL 60611

**PROJECT NUMBER:** TII6244

**SAMPLE DATE:** 5/4/2016 & 5/5/2016

**LABORATORY:** Prairie Analytical Systems, Inc.

**MATRIX:** Soil

**Analytical Method: EPA Method 8270**

Contaminant of Concern	Maximum Allowable Concentration (MAC) within a Metropolitan Statistical Area (MSA)		Sample ID	MIC-1	MIC-2	MIC-3	MIC-4	MIC-5			
			Sample Date	5/4/2016	5/4/2016	5/5/2016	5/5/2016	5/5/2016			
			Depth	5-7.5'	5-7.5'	2.5-5'	7.5-10'	2.5-5'			
	Value	Objective	Soil Type	Silty Sand	Silty Sand	Silty Sand	Silty Sand	Silty Sand			
Acenaphthene	<b>570</b>	<b>MAC</b>		< 0.338	< 0.336	< 0.344	< 0.343	< 0.335			
Anthracene	<b>12000</b>	<b>MAC</b>		< 0.338	< 0.336	< 0.344	< 0.343	< 0.335			
Benzo(a)anthracene	<b>1.8</b>	<b>MAC</b>		< 0.338	< 0.336	< 0.344	< 0.343	< 0.335			
Benzo(b)fluoranthene	<b>2.1</b>	<b>MAC</b>		< 0.338	< 0.336	< 0.344	< 0.343	< 0.335			
Benzo(k)fluoranthene	<b>9.0</b>	<b>MAC</b>		< 0.338	< 0.336	< 0.344	< 0.343	< 0.335			
Benzo(a)pyrene	<b>2.1</b>	<b>MAC</b>		< 0.0609	< 0.0605	< 0.0619	< 0.0618	< 0.0603			
Chrysene	<b>88</b>	<b>MAC</b>		< 0.338	< 0.336	< 0.344	< 0.343	< 0.335			
Dibenz(a,h)anthracene	<b>0.42</b>	<b>MAC</b>		< 0.0609	< 0.0605	< 0.0619	< 0.0618	< 0.0603			
Fluoranthene	<b>3100</b>	<b>MAC</b>		< 0.338	< 0.336	< 0.344	< 0.343	< 0.335			
Fluorene	<b>560</b>	<b>MAC</b>		< 0.338	< 0.336	< 0.344	< 0.343	< 0.335			
Indeno(1,2,3-cd)pyrene	<b>1.6</b>	<b>MAC</b>		< 0.338	< 0.336	< 0.344	< 0.343	< 0.335			
Naphthalene	<b>1.8</b>	<b>MAC</b>		< 0.338	< 0.336	< 0.344	< 0.343	< 0.335			
Pyrene	<b>2300</b>	<b>MAC</b>		< 0.338	< 0.336	< 0.344	< 0.343	< 0.335			

**Notes:**  
 Constituents that are not identified in 35 IAC 1100 Subpart F (MAC Table) are compared to the Metropolitan Statistical Area Background Concentration found in 35 IAC 742 Appendix A, Table H  
 < = Analyte not detected (i.e. less than RL or MDL)  
 All data reported in milligrams per kilogram (mg/kg) unless otherwise noted.  
 NA = This constituent was not analyzed.  
 NE = No remediation objective established by the IEPA for this constituent.  
 Bold identifies an exceedence of the referenced objective.



**TABLE 3**

**Summary of Soil Analytical Results - Soil Characterization Sampling**

**Resource Conservation Recovery Act (RCRA) Metals**

**CLIENT:** Pan Oceanic Engineering

**SITE:** North Michigan Avenue from East Chicago Avenue to East Ohio Street Chicago, IL 60611

**PROJECT NUMBER:** TII6244

**SAMPLE DATE:** 5/4/2016 & 5/5/2016

**LABORATORY:** Prairie Analytical Systems, Inc.

**MATRIX:** Soil

**Analytical Method: EPA Method 6010/6020**

Contaminant of Concern	Maximum Allowable Concentration (MAC) within a Metropolitan Statistical Area (MSA)		Sample ID	MIC-1	MIC-2	MIC-3	MIC-4	MIC-5			
			Sample Date	5/4/2016	5/4/2016	5/5/2016	5/5/2016	5/5/2016			
			pH	8.4	11	9.1	8.7	8.2			
			6.25 ≤ pH ≤ 9.0	Yes	NO	NO	Yes	Yes			
			Depth	5-7.5'	5-7.5'	2.5-5'	7.5-10'	2.5-5'			
	Value	Objective	Soil Type	Silty Sand	Silty Sand	Silty Sand	Silty Sand	Silty Sand			
Arsenic	<b>13</b>	<b>MAC</b>		2.22	2.68	1.61	1.47	1.33			
Barium	<b>1,500</b>	<b>MAC</b>		5.09	26.0	5.72	3.65	3.14			
Cadmium	<b>5.2</b>	<b>MAC</b>		< 0.259	< 0.244	< 0.247	< 0.246	< 0.240			
Chromium	<b>21</b>	<b>MAC</b>		4.66	7.66	4.13	4.17	3.78			
Lead	<b>107</b>	<b>MAC</b>		2.11	<b>309</b>	18.6	1.91	1.72			
Mercury	<b>0.89</b>	<b>MAC</b>		< 0.0830	< 0.0781	< 0.0792	< 0.0787	< 0.0768			
Selenium	<b>1.3</b>	<b>MAC</b>		< 0.519	< 0.488	< 0.495	< 0.492	< 0.480			
Silver	<b>4.4</b>	<b>MAC</b>		< 0.519	< 0.488	< 0.495	< 0.492	< 0.480			

**Notes:**  
 Constituents that are not identified in 35 IAC 1100 Subpart F (MAC Table) are compared to the Metropolitan Statistical Area Background Concentration found in 35 IAC 742 Appendix A, Table H  
 < = Analyte not detected (i.e. less than RL or MDL)  
 All data reported in milligrams per kilogram (mg/kg) unless otherwise noted.  
 NA = This constituent was not analyzed.  
 NE = No remediation objective established by the IEPA for this constituent.  
 Bold identifies an exceedence of the referenced objective.





Thursday, May 12, 2016

Amber Kowal  
True North Consultants  
1240 Iroquois Avenue, Suite 210  
Naperville, IL 60563  
TEL: (630) 717-2880  
FAX: (630) 689-5881

RE: CDWM-POEI-Sub Order 10a N Michigan Ave

PAS WO: 16E0161

Prairie Analytical Systems, Inc. received 5 sample(s) on 5/5/2016 for the analyses presented in the following report.

All applicable quality control procedures met method specific acceptance criteria unless otherwise noted.

This report shall not be reproduced, except in full, without the prior written consent of Prairie Analytical Systems, Inc.

If you have any questions, please feel free to contact me at (217) 753-1148.

Respectfully submitted,

A handwritten signature in black ink, appearing to read "Kristen Potter".

Kristen A. Potter  
Project Manager

**Certifications:** NELAP/NELAC - IL #100323

---

1210 Capital Airport Drive	*	Springfield, IL 62707	*	1.217.753.1148	*	1.217.753.1152 Fax
9114 Virginia Road Suite #112	*	Lake in the Hills, IL 60156	*	1.847.651.2604	*	1.847.458.0538 Fax



## LABORATORY RESULTS

Client: True North Consultants  
 Project: CDWM-POEI-Sub Order 10a N Michigan Ave  
 Client Sample ID: MIC-1  
 Collection Date: 5/4/16 10:30

Lab Order: 16E0161  
 Lab ID: 16E0161-01  
 Matrix: Solid

Analyses	Result	Limit	Qual	Units	DF	Date Prepared	Date Analyzed	Method	Analyst
<b>Volatile Organic Compounds by GC-MS</b>									
*Acetone	U	0.0533		mg/Kg dry	1	5/9/16 9:00	5/9/16 14:34	SW8260B Re	JLS
*Benzene	U	0.00533		mg/Kg dry	1	5/9/16 9:00	5/9/16 14:34	SW8260B Re	JLS
*Bromodichloromethane	U	0.00533		mg/Kg dry	1	5/9/16 9:00	5/9/16 14:34	SW8260B Re	JLS
*Bromoform	U	0.00533		mg/Kg dry	1	5/9/16 9:00	5/9/16 14:34	SW8260B Re	JLS
*Bromomethane	U	0.0107		mg/Kg dry	1	5/9/16 9:00	5/9/16 14:34	SW8260B Re	JLS
*2-Butanone	U	0.0107		mg/Kg dry	1	5/9/16 9:00	5/9/16 14:34	SW8260B Re	JLS
*Carbon disulfide	U	0.0107		mg/Kg dry	1	5/9/16 9:00	5/9/16 14:34	SW8260B Re	JLS
*Carbon tetrachloride	U	0.00533		mg/Kg dry	1	5/9/16 9:00	5/9/16 14:34	SW8260B Re	JLS
*Chlorobenzene	U	0.00533		mg/Kg dry	1	5/9/16 9:00	5/9/16 14:34	SW8260B Re	JLS
*Chloroform	U	0.00533		mg/Kg dry	1	5/9/16 9:00	5/9/16 14:34	SW8260B Re	JLS
*1,2-Dibromo-3-chloropropane	U	0.00160		mg/Kg dry	1	5/9/16 9:00	5/9/16 14:34	SW8260B Re	JLS
*Dibromochloromethane	U	0.00533		mg/Kg dry	1	5/9/16 9:00	5/9/16 14:34	SW8260B Re	JLS
*1,2-Dibromoethane	U	0.00320		mg/Kg dry	1	5/9/16 9:00	5/9/16 14:34	SW8260B Re	JLS
*1,2-Dichlorobenzene	U	0.00533		mg/Kg dry	1	5/9/16 9:00	5/9/16 14:34	SW8260B Re	JLS
*1,4-Dichlorobenzene	U	0.00533		mg/Kg dry	1	5/9/16 9:00	5/9/16 14:34	SW8260B Re	JLS
*1,1-Dichloroethane	U	0.00533		mg/Kg dry	1	5/9/16 9:00	5/9/16 14:34	SW8260B Re	JLS
*1,2-Dichloroethane	U	0.00533		mg/Kg dry	1	5/9/16 9:00	5/9/16 14:34	SW8260B Re	JLS
*1,1-Dichloroethene	U	0.00533		mg/Kg dry	1	5/9/16 9:00	5/9/16 14:34	SW8260B Re	JLS
*cis-1,2-Dichloroethene	U	0.00533		mg/Kg dry	1	5/9/16 9:00	5/9/16 14:34	SW8260B Re	JLS
trans-1,2-Dichloroethene	U	0.00533		mg/Kg dry	1	5/9/16 9:00	5/9/16 14:34	SW8260B Re	JLS
*1,2-Dichloropropane	U	0.00533		mg/Kg dry	1	5/9/16 9:00	5/9/16 14:34	SW8260B Re	JLS
*cis-1,3-Dichloropropene	U	0.00320		mg/Kg dry	1	5/9/16 9:00	5/9/16 14:34	SW8260B Re	JLS
*trans-1,3-Dichloropropene	U	0.00320		mg/Kg dry	1	5/9/16 9:00	5/9/16 14:34	SW8260B Re	JLS
*1,3-Dichloropropene (total)	U	0.00426		mg/Kg dry	1	5/9/16 9:00	5/9/16 14:34	SW8260B Re	JLS
*Ethylbenzene	U	0.00533		mg/Kg dry	1	5/9/16 9:00	5/9/16 14:34	SW8260B Re	JLS
*Methyl tert-butyl ether	U	0.00533		mg/Kg dry	1	5/9/16 9:00	5/9/16 14:34	SW8260B Re	JLS
*Methylene chloride	U	0.00533		mg/Kg dry	1	5/9/16 9:00	5/9/16 14:34	SW8260B Re	JLS
*Styrene	U	0.00533		mg/Kg dry	1	5/9/16 9:00	5/9/16 14:34	SW8260B Re	JLS
*Tetrachloroethene	U	0.00533		mg/Kg dry	1	5/9/16 9:00	5/9/16 14:34	SW8260B Re	JLS
<b>*Toluene</b>	<b>0.00822</b>	0.00533		mg/Kg dry	1	5/9/16 9:00	5/9/16 14:34	SW8260B Re	JLS
*1,1,1-Trichloroethane	U	0.00533		mg/Kg dry	1	5/9/16 9:00	5/9/16 14:34	SW8260B Re	JLS
*1,1,2-Trichloroethane	U	0.00533		mg/Kg dry	1	5/9/16 9:00	5/9/16 14:34	SW8260B Re	JLS
*Trichloroethene	U	0.00533		mg/Kg dry	1	5/9/16 9:00	5/9/16 14:34	SW8260B Re	JLS
*Vinyl acetate	U	0.00533		mg/Kg dry	1	5/9/16 9:00	5/9/16 14:34	SW8260B Re	JLS
*Vinyl chloride	U	0.00533		mg/Kg dry	1	5/9/16 9:00	5/9/16 14:34	SW8260B Re	JLS
o-Xylene	U	0.00533		mg/Kg dry	1	5/9/16 9:00	5/9/16 14:34	SW8260B Re	JLS
m,p-Xylenes	U	0.0107		mg/Kg dry	1	5/9/16 9:00	5/9/16 14:34	SW8260B Re	JLS
*Xylenes (total)	U	0.0160		mg/Kg dry	1	5/9/16 9:00	5/9/16 14:34	SW8260B Re	JLS
Surrogate: 4-Bromofluorobenzene		92 %		75-120		5/9/16 9:00	5/9/16 14:34	SW8260B Re	JLS
Surrogate: 1,2-Dichloroethane-d4		93 %		75-119		5/9/16 9:00	5/9/16 14:34	SW8260B Re	JLS
Surrogate: Toluene-d8		100 %		78-114		5/9/16 9:00	5/9/16 14:34	SW8260B Re	JLS

## Semi-Volatile Organic Compounds by GC-MS

*Acenaphthene	U	0.338		mg/Kg dry	1	5/6/16 14:57	5/6/16 18:23	SW8270C	JKA
*Anthracene	U	0.338		mg/Kg dry	1	5/6/16 14:57	5/6/16 18:23	SW8270C	JKA
*Benzo(a)anthracene	U	0.338		mg/Kg dry	1	5/6/16 14:57	5/6/16 18:23	SW8270C	JKA
*Benzo(b)fluoranthene	U	0.338		mg/Kg dry	1	5/6/16 14:57	5/6/16 18:23	SW8270C	JKA
*Benzo(k)fluoranthene	U	0.338		mg/Kg dry	1	5/6/16 14:57	5/6/16 18:23	SW8270C	JKA
*Benzo(a)pyrene	U	0.0609		mg/Kg dry	1	5/6/16 14:57	5/6/16 18:23	SW8270C	JKA

## LABORATORY RESULTS

**Client:** True North Consultants  
**Project:** CDWM-POEI-Sub Order 10a N Michigan Ave  
**Client Sample ID:** MIC-1  
**Collection Date:** 5/4/16 10:30

**Lab Order:** 16E0161  
**Lab ID:** 16E0161-01  
**Matrix:** Solid

Analyses	Result	Limit	Qual	Units	DF	Date Prepared	Date Analyzed	Method	Analyst
*Chrysene	U	0.338		mg/Kg dry	1	5/6/16 14:57	5/6/16 18:23	SW8270C	JKA
*Dibenz(a,h)anthracene	U	0.0609		mg/Kg dry	1	5/6/16 14:57	5/6/16 18:23	SW8270C	JKA
*Fluoranthene	U	0.338		mg/Kg dry	1	5/6/16 14:57	5/6/16 18:23	SW8270C	JKA
*Fluorene	U	0.338		mg/Kg dry	1	5/6/16 14:57	5/6/16 18:23	SW8270C	JKA
*Indeno(1,2,3-cd)pyrene	U	0.338		mg/Kg dry	1	5/6/16 14:57	5/6/16 18:23	SW8270C	JKA
*Naphthalene	U	0.338		mg/Kg dry	1	5/6/16 14:57	5/6/16 18:23	SW8270C	JKA
*Pyrene	U	0.338		mg/Kg dry	1	5/6/16 14:57	5/6/16 18:23	SW8270C	JKA
Surrogate: 2-Fluorobiphenyl		69 %		38-122		5/6/16 14:57	5/6/16 18:23	SW8270C	JKA
Surrogate: Nitrobenzene-d5		72 %		45-136		5/6/16 14:57	5/6/16 18:23	SW8270C	JKA
Surrogate: 4-Terphenyl-d14		74 %		57-122		5/6/16 14:57	5/6/16 18:23	SW8270C	JKA

## Metals by ICP-MS

*Mercury	U	0.0830		mg/Kg dry	2	5/6/16 12:24	5/9/16 12:40	SW6020A	CCD
*Selenium	U	0.519		mg/Kg dry	2	5/6/16 12:24	5/9/16 12:40	SW6020A	CCD
*Silver	U	0.519		mg/Kg dry	2	5/6/16 12:24	5/9/16 12:40	SW6020A	CCD

## Metals by ICP

*Arsenic	2.22	0.519		mg/Kg dry	1	5/6/16 12:24	5/6/16 20:04	SW6010B	JTC
*Barium	5.09	0.259		mg/Kg dry	1	5/6/16 12:24	5/6/16 20:04	SW6010B	JTC
*Cadmium	U	0.259		mg/Kg dry	1	5/6/16 12:24	5/6/16 20:04	SW6010B	JTC
*Chromium	4.66	0.259		mg/Kg dry	1	5/6/16 12:24	5/6/16 20:04	SW6010B	JTC
*Lead	2.11	0.259		mg/Kg dry	1	5/6/16 12:24	5/6/16 20:04	SW6010B	JTC

## Conventional Chemistry Parameters

*pH	8.4	0.010		pH Units	1	5/9/16 16:58	5/9/16 17:02	SW9045C	KSH
Percent Solids	96.0	0.100		%	1	5/11/16 11:10	5/12/16 14:27	ASTM D2974	DMS

## LABORATORY RESULTS

Client: True North Consultants  
 Project: CDWM-POEI-Sub Order 10a N Michigan Ave  
 Client Sample ID: MIC-2  
 Collection Date: 5/5/16 12:30

Lab Order: 16E0161  
 Lab ID: 16E0161-02  
 Matrix: Solid

Analyses	Result	Limit	Qual	Units	DF	Date Prepared	Date Analyzed	Method	Analyst
<b>Volatile Organic Compounds by GC-MS</b>									
*Benzene	U	0.00459		mg/Kg dry	1	5/9/16 9:00	5/9/16 15:03	SW8260B Re	AJD
*Ethylbenzene	U	0.00459		mg/Kg dry	1	5/9/16 9:00	5/9/16 15:03	SW8260B Re	AJD
<b>*Toluene</b>	<b>0.00496</b>	0.00459		mg/Kg dry	1	5/9/16 9:00	5/9/16 15:03	SW8260B Re	AJD
*Xylenes (total)	U	0.0138		mg/Kg dry	1	5/9/16 9:00	5/9/16 15:03	SW8260B Re	AJD
Surrogate: 4-Bromofluorobenzene		84 %		75-120		5/9/16 9:00	5/9/16 15:03	SW8260B Re	AJD
Surrogate: 1,2-Dichloroethane-d4		97 %		75-119		5/9/16 9:00	5/9/16 15:03	SW8260B Re	AJD
Surrogate: Toluene-d8		104 %		78-114		5/9/16 9:00	5/9/16 15:03	SW8260B Re	AJD
<b>Semi-Volatile Organic Compounds by GC-MS</b>									
*Acenaphthene	U	0.336		mg/Kg dry	1	5/6/16 14:57	5/6/16 22:26	SW8270C	JKA
*Anthracene	U	0.336		mg/Kg dry	1	5/6/16 14:57	5/6/16 22:26	SW8270C	JKA
*Benzo(a)anthracene	U	0.336		mg/Kg dry	1	5/6/16 14:57	5/6/16 22:26	SW8270C	JKA
*Benzo(b)fluoranthene	U	0.336		mg/Kg dry	1	5/6/16 14:57	5/6/16 22:26	SW8270C	JKA
*Benzo(k)fluoranthene	U	0.336		mg/Kg dry	1	5/6/16 14:57	5/6/16 22:26	SW8270C	JKA
*Benzo(a)pyrene	U	0.0605		mg/Kg dry	1	5/6/16 14:57	5/6/16 22:26	SW8270C	JKA
*Chrysene	U	0.336		mg/Kg dry	1	5/6/16 14:57	5/6/16 22:26	SW8270C	JKA
*Dibenz(a,h)anthracene	U	0.0605		mg/Kg dry	1	5/6/16 14:57	5/6/16 22:26	SW8270C	JKA
*Fluoranthene	U	0.336		mg/Kg dry	1	5/6/16 14:57	5/6/16 22:26	SW8270C	JKA
*Fluorene	U	0.336		mg/Kg dry	1	5/6/16 14:57	5/6/16 22:26	SW8270C	JKA
*Indeno(1,2,3-cd)pyrene	U	0.336		mg/Kg dry	1	5/6/16 14:57	5/6/16 22:26	SW8270C	JKA
*Naphthalene	U	0.336		mg/Kg dry	1	5/6/16 14:57	5/6/16 22:26	SW8270C	JKA
*Pyrene	U	0.336		mg/Kg dry	1	5/6/16 14:57	5/6/16 22:26	SW8270C	JKA
Surrogate: 2-Fluorobiphenyl		63 %		38-122		5/6/16 14:57	5/6/16 22:26	SW8270C	JKA
Surrogate: Nitrobenzene-d5		75 %		45-136		5/6/16 14:57	5/6/16 22:26	SW8270C	JKA
Surrogate: 4-Terphenyl-d14		63 %		57-122		5/6/16 14:57	5/6/16 22:26	SW8270C	JKA
<b>Metals by ICP-MS</b>									
*Mercury	U	0.0781		mg/Kg dry	2	5/6/16 12:24	5/9/16 13:59	SW6020A	CCD
*Selenium	U	0.488		mg/Kg dry	2	5/6/16 12:24	5/9/16 13:59	SW6020A	CCD
*Silver	U	0.488		mg/Kg dry	2	5/6/16 12:24	5/9/16 13:59	SW6020A	CCD
<b>Metals by ICP</b>									
*Arsenic	<b>2.68</b>	0.488		mg/Kg dry	1	5/6/16 12:24	5/6/16 20:49	SW6010B	JTC
*Barium	<b>26.0</b>	0.244		mg/Kg dry	1	5/6/16 12:24	5/6/16 20:49	SW6010B	JTC
*Cadmium	U	0.244		mg/Kg dry	1	5/6/16 12:24	5/6/16 20:49	SW6010B	JTC
*Chromium	<b>7.66</b>	0.244		mg/Kg dry	1	5/6/16 12:24	5/6/16 20:49	SW6010B	JTC
*Lead	<b>309</b>	2.44		mg/Kg dry	10	5/6/16 12:24	5/7/16 8:57	SW6010B	JTC
<b>Conventional Chemistry Parameters</b>									
*pH	<b>11</b>	0.010		pH Units	1	5/9/16 16:58	5/9/16 17:02	SW9045C	KSH
Percent Solids	<b>96.1</b>	0.100		%	1	5/11/16 11:10	5/12/16 14:27	ASTM D2974	DMS

## LABORATORY RESULTS

Client: True North Consultants  
 Project: CDWM-POEI-Sub Order 10a N Michigan Ave  
 Client Sample ID: MIC-3  
 Collection Date: 5/5/16 13:35

Lab Order: 16E0161  
 Lab ID: 16E0161-03  
 Matrix: Solid

Analyses	Result	Limit	Qual	Units	DF	Date Prepared	Date Analyzed	Method	Analyst
<b>Volatile Organic Compounds by GC-MS</b>									
*Benzene	U	0.00544		mg/Kg dry	1	5/9/16 9:00	5/9/16 15:32	SW8260B Re	AJD
*Ethylbenzene	U	0.00544		mg/Kg dry	1	5/9/16 9:00	5/9/16 15:32	SW8260B Re	AJD
<b>*Toluene</b>	<b>0.00862</b>	0.00544		mg/Kg dry	1	5/9/16 9:00	5/9/16 15:32	SW8260B Re	AJD
*Xylenes (total)	U	0.0163		mg/Kg dry	1	5/9/16 9:00	5/9/16 15:32	SW8260B Re	AJD
Surrogate: 4-Bromofluorobenzene		95 %		75-120		5/9/16 9:00	5/9/16 15:32	SW8260B Re	AJD
Surrogate: 1,2-Dichloroethane-d4		97 %		75-119		5/9/16 9:00	5/9/16 15:32	SW8260B Re	AJD
Surrogate: Toluene-d8		102 %		78-114		5/9/16 9:00	5/9/16 15:32	SW8260B Re	AJD
<b>Semi-Volatile Organic Compounds by GC-MS</b>									
*Acenaphthene	U	0.344		mg/Kg dry	1	5/6/16 14:57	5/6/16 18:53	SW8270C	JKA
*Anthracene	U	0.344		mg/Kg dry	1	5/6/16 14:57	5/6/16 18:53	SW8270C	JKA
*Benzo(a)anthracene	U	0.344		mg/Kg dry	1	5/6/16 14:57	5/6/16 18:53	SW8270C	JKA
*Benzo(b)fluoranthene	U	0.344		mg/Kg dry	1	5/6/16 14:57	5/6/16 18:53	SW8270C	JKA
*Benzo(k)fluoranthene	U	0.344		mg/Kg dry	1	5/6/16 14:57	5/6/16 18:53	SW8270C	JKA
*Benzo(a)pyrene	U	0.0619		mg/Kg dry	1	5/6/16 14:57	5/6/16 18:53	SW8270C	JKA
*Chrysene	U	0.344		mg/Kg dry	1	5/6/16 14:57	5/6/16 18:53	SW8270C	JKA
*Dibenz(a,h)anthracene	U	0.0619		mg/Kg dry	1	5/6/16 14:57	5/6/16 18:53	SW8270C	JKA
*Fluoranthene	U	0.344		mg/Kg dry	1	5/6/16 14:57	5/6/16 18:53	SW8270C	JKA
*Fluorene	U	0.344		mg/Kg dry	1	5/6/16 14:57	5/6/16 18:53	SW8270C	JKA
*Indeno(1,2,3-cd)pyrene	U	0.344		mg/Kg dry	1	5/6/16 14:57	5/6/16 18:53	SW8270C	JKA
*Naphthalene	U	0.344		mg/Kg dry	1	5/6/16 14:57	5/6/16 18:53	SW8270C	JKA
*Pyrene	U	0.344		mg/Kg dry	1	5/6/16 14:57	5/6/16 18:53	SW8270C	JKA
Surrogate: 2-Fluorobiphenyl		67 %		38-122		5/6/16 14:57	5/6/16 18:53	SW8270C	JKA
Surrogate: Nitrobenzene-d5		72 %		45-136		5/6/16 14:57	5/6/16 18:53	SW8270C	JKA
Surrogate: 4-Terphenyl-d14		71 %		57-122		5/6/16 14:57	5/6/16 18:53	SW8270C	JKA
<b>Metals by ICP-MS</b>									
*Mercury	U	0.0792		mg/Kg dry	2	5/6/16 12:24	5/9/16 14:21	SW6020A	CCD
*Selenium	U	0.495		mg/Kg dry	2	5/6/16 12:24	5/9/16 14:21	SW6020A	CCD
*Silver	U	0.495		mg/Kg dry	2	5/6/16 12:24	5/9/16 14:21	SW6020A	CCD
<b>Metals by ICP</b>									
*Arsenic	<b>1.61</b>	0.495		mg/Kg dry	1	5/6/16 12:24	5/6/16 20:55	SW6010B	JTC
*Barium	<b>5.72</b>	0.247		mg/Kg dry	1	5/6/16 12:24	5/6/16 20:55	SW6010B	JTC
*Cadmium	U	0.247		mg/Kg dry	1	5/6/16 12:24	5/6/16 20:55	SW6010B	JTC
*Chromium	<b>4.13</b>	0.247		mg/Kg dry	1	5/6/16 12:24	5/6/16 20:55	SW6010B	JTC
*Lead	<b>18.6</b>	0.247		mg/Kg dry	1	5/6/16 12:24	5/6/16 20:55	SW6010B	JTC
<b>Conventional Chemistry Parameters</b>									
*pH	<b>9.1</b>	0.010		pH Units	1	5/9/16 16:58	5/9/16 17:02	SW9045C	KSH
Percent Solids	<b>94.1</b>	0.100		%	1	5/11/16 11:10	5/12/16 14:27	ASTM D2974	DMS



## LABORATORY RESULTS

Client: True North Consultants  
 Project: CDWM-POEI-Sub Order 10a N Michigan Ave  
 Client Sample ID: MIC-4  
 Collection Date: 5/5/16 14:45

Lab Order: 16E0161  
 Lab ID: 16E0161-04  
 Matrix: Solid

Analyses	Result	Limit	Qual	Units	DF	Date Prepared	Date Analyzed	Method	Analyst
<b>Volatile Organic Compounds by GC-MS</b>									
*Benzene	U	0.00561		mg/Kg dry	1	5/9/16 9:00	5/9/16 16:02	SW8260B Re	AJD
*Ethylbenzene	U	0.00561		mg/Kg dry	1	5/9/16 9:00	5/9/16 16:02	SW8260B Re	AJD
<b>*Toluene</b>	<b>0.0105</b>	0.00561		mg/Kg dry	1	5/9/16 9:00	5/9/16 16:02	SW8260B Re	AJD
*Xylenes (total)	U	0.0168		mg/Kg dry	1	5/9/16 9:00	5/9/16 16:02	SW8260B Re	AJD
Surrogate: 4-Bromofluorobenzene		97 %		75-120		5/9/16 9:00	5/9/16 16:02	SW8260B Re	AJD
Surrogate: 1,2-Dichloroethane-d4		98 %		75-119		5/9/16 9:00	5/9/16 16:02	SW8260B Re	AJD
Surrogate: Toluene-d8		99 %		78-114		5/9/16 9:00	5/9/16 16:02	SW8260B Re	AJD
<b>Semi-Volatile Organic Compounds by GC-MS</b>									
*Acenaphthene	U	0.343		mg/Kg dry	1	5/6/16 14:57	5/6/16 19:24	SW8270C	JKA
*Anthracene	U	0.343		mg/Kg dry	1	5/6/16 14:57	5/6/16 19:24	SW8270C	JKA
*Benzo(a)anthracene	U	0.343		mg/Kg dry	1	5/6/16 14:57	5/6/16 19:24	SW8270C	JKA
*Benzo(b)fluoranthene	U	0.343		mg/Kg dry	1	5/6/16 14:57	5/6/16 19:24	SW8270C	JKA
*Benzo(k)fluoranthene	U	0.343		mg/Kg dry	1	5/6/16 14:57	5/6/16 19:24	SW8270C	JKA
*Benzo(a)pyrene	U	0.0618		mg/Kg dry	1	5/6/16 14:57	5/6/16 19:24	SW8270C	JKA
*Chrysene	U	0.343		mg/Kg dry	1	5/6/16 14:57	5/6/16 19:24	SW8270C	JKA
*Dibenz(a,h)anthracene	U	0.0618		mg/Kg dry	1	5/6/16 14:57	5/6/16 19:24	SW8270C	JKA
*Fluoranthene	U	0.343		mg/Kg dry	1	5/6/16 14:57	5/6/16 19:24	SW8270C	JKA
*Fluorene	U	0.343		mg/Kg dry	1	5/6/16 14:57	5/6/16 19:24	SW8270C	JKA
*Indeno(1,2,3-cd)pyrene	U	0.343		mg/Kg dry	1	5/6/16 14:57	5/6/16 19:24	SW8270C	JKA
*Naphthalene	U	0.343		mg/Kg dry	1	5/6/16 14:57	5/6/16 19:24	SW8270C	JKA
*Pyrene	U	0.343		mg/Kg dry	1	5/6/16 14:57	5/6/16 19:24	SW8270C	JKA
Surrogate: 2-Fluorobiphenyl		71 %		38-122		5/6/16 14:57	5/6/16 19:24	SW8270C	JKA
Surrogate: Nitrobenzene-d5		72 %		45-136		5/6/16 14:57	5/6/16 19:24	SW8270C	JKA
Surrogate: 4-Terphenyl-d14		73 %		57-122		5/6/16 14:57	5/6/16 19:24	SW8270C	JKA
<b>Metals by ICP-MS</b>									
*Mercury	U	0.0787		mg/Kg dry	2	5/6/16 12:24	5/9/16 14:27	SW6020A	CCD
*Selenium	U	0.492		mg/Kg dry	2	5/6/16 12:24	5/9/16 14:27	SW6020A	CCD
*Silver	U	0.492		mg/Kg dry	2	5/6/16 12:24	5/9/16 14:27	SW6020A	CCD
<b>Metals by ICP</b>									
*Arsenic	1.47	0.492		mg/Kg dry	1	5/6/16 12:24	5/6/16 21:00	SW6010B	JTC
*Barium	3.65	0.246		mg/Kg dry	1	5/6/16 12:24	5/6/16 21:00	SW6010B	JTC
*Cadmium	U	0.246		mg/Kg dry	1	5/6/16 12:24	5/6/16 21:00	SW6010B	JTC
*Chromium	4.17	0.246		mg/Kg dry	1	5/6/16 12:24	5/6/16 21:00	SW6010B	JTC
*Lead	1.91	0.246		mg/Kg dry	1	5/6/16 12:24	5/6/16 21:00	SW6010B	JTC
<b>Conventional Chemistry Parameters</b>									
*pH	8.7	0.010		pH Units	1	5/9/16 16:58	5/9/16 17:02	SW9045C	KSH
Percent Solids	95.8	0.100		%	1	5/11/16 11:10	5/12/16 14:27	ASTM D2974	DMS

## LABORATORY RESULTS

Client: True North Consultants  
 Project: CDWM-POEI-Sub Order 10a N Michigan Ave  
 Client Sample ID: MIC-5  
 Collection Date: 5/5/16 15:30

Lab Order: 16E0161  
 Lab ID: 16E0161-05  
 Matrix: Solid

Analyses	Result	Limit	Qual	Units	DF	Date Prepared	Date Analyzed	Method	Analyst
<b>Volatile Organic Compounds by GC-MS</b>									
*Benzene	U	0.00548		mg/Kg dry	1	5/9/16 9:00	5/9/16 16:31	SW8260B Re	AJD
*Ethylbenzene	U	0.00548		mg/Kg dry	1	5/9/16 9:00	5/9/16 16:31	SW8260B Re	AJD
<b>*Toluene</b>	<b>0.00989</b>	0.00548		mg/Kg dry	1	5/9/16 9:00	5/9/16 16:31	SW8260B Re	AJD
*Xylenes (total)	U	0.0164		mg/Kg dry	1	5/9/16 9:00	5/9/16 16:31	SW8260B Re	AJD
Surrogate: 4-Bromofluorobenzene		93 %		75-120		5/9/16 9:00	5/9/16 16:31	SW8260B Re	AJD
Surrogate: 1,2-Dichloroethane-d4		101 %		75-119		5/9/16 9:00	5/9/16 16:31	SW8260B Re	AJD
Surrogate: Toluene-d8		99 %		78-114		5/9/16 9:00	5/9/16 16:31	SW8260B Re	AJD
<b>Semi-Volatile Organic Compounds by GC-MS</b>									
*Acenaphthene	U	0.335		mg/Kg dry	1	5/6/16 14:57	5/6/16 19:54	SW8270C	JKA
*Anthracene	U	0.335		mg/Kg dry	1	5/6/16 14:57	5/6/16 19:54	SW8270C	JKA
*Benzo(a)anthracene	U	0.335		mg/Kg dry	1	5/6/16 14:57	5/6/16 19:54	SW8270C	JKA
*Benzo(b)fluoranthene	U	0.335		mg/Kg dry	1	5/6/16 14:57	5/6/16 19:54	SW8270C	JKA
*Benzo(k)fluoranthene	U	0.335		mg/Kg dry	1	5/6/16 14:57	5/6/16 19:54	SW8270C	JKA
*Benzo(a)pyrene	U	0.0603		mg/Kg dry	1	5/6/16 14:57	5/6/16 19:54	SW8270C	JKA
*Chrysene	U	0.335		mg/Kg dry	1	5/6/16 14:57	5/6/16 19:54	SW8270C	JKA
*Dibenz(a,h)anthracene	U	0.0603		mg/Kg dry	1	5/6/16 14:57	5/6/16 19:54	SW8270C	JKA
*Fluoranthene	U	0.335		mg/Kg dry	1	5/6/16 14:57	5/6/16 19:54	SW8270C	JKA
*Fluorene	U	0.335		mg/Kg dry	1	5/6/16 14:57	5/6/16 19:54	SW8270C	JKA
*Indeno(1,2,3-cd)pyrene	U	0.335		mg/Kg dry	1	5/6/16 14:57	5/6/16 19:54	SW8270C	JKA
*Naphthalene	U	0.335		mg/Kg dry	1	5/6/16 14:57	5/6/16 19:54	SW8270C	JKA
*Pyrene	U	0.335		mg/Kg dry	1	5/6/16 14:57	5/6/16 19:54	SW8270C	JKA
Surrogate: 2-Fluorobiphenyl		76 %		38-122		5/6/16 14:57	5/6/16 19:54	SW8270C	JKA
Surrogate: Nitrobenzene-d5		70 %		45-136		5/6/16 14:57	5/6/16 19:54	SW8270C	JKA
Surrogate: 4-Terphenyl-d14		75 %		57-122		5/6/16 14:57	5/6/16 19:54	SW8270C	JKA
<b>Metals by ICP-MS</b>									
*Mercury	U	0.0768		mg/Kg dry	2	5/6/16 12:24	5/9/16 14:33	SW6020A	CCD
*Selenium	U	0.480		mg/Kg dry	2	5/6/16 12:24	5/9/16 14:33	SW6020A	CCD
*Silver	U	0.480		mg/Kg dry	2	5/6/16 12:24	5/9/16 14:33	SW6020A	CCD
<b>Metals by ICP</b>									
*Arsenic	1.33	0.480		mg/Kg dry	1	5/6/16 12:24	5/6/16 21:06	SW6010B	JTC
*Barium	3.14	0.240		mg/Kg dry	1	5/6/16 12:24	5/6/16 21:06	SW6010B	JTC
*Cadmium	U	0.240		mg/Kg dry	1	5/6/16 12:24	5/6/16 21:06	SW6010B	JTC
*Chromium	3.78	0.240		mg/Kg dry	1	5/6/16 12:24	5/6/16 21:06	SW6010B	JTC
*Lead	1.72	0.240		mg/Kg dry	1	5/6/16 12:24	5/6/16 21:06	SW6010B	JTC
<b>Conventional Chemistry Parameters</b>									
*pH	8.2	0.010		pH Units	1	5/9/16 16:58	5/9/16 17:02	SW9045C	KSH
Percent Solids	97.3	0.100		%	1	5/11/16 11:10	5/12/16 14:27	ASTM D2974	DMS

## LABORATORY RESULTS

Client: True North Consultants

Project: CDWM-POEI-Sub Order 10a N Michigan Ave

Lab Order: 16E0161

## Volatile Organic Compounds by GC-MS - Quality Control

Analyte	Result	Reporting Limit	Units	Spike Level	Source Result	%REC	%REC Limits	RPD	RPD Limit	Notes
---------	--------	-----------------	-------	-------------	---------------	------	-------------	-----	-----------	-------

## Batch Z002452 - SW 5035A VOA

## Blank (Z002452-BLK1)

Prepared &amp; Analyzed: 05/09/2016

Acetone	U	0.0500	mg/Kg wet							
Benzene	U	0.00500	mg/Kg wet							
Ethylbenzene	U	0.00500	mg/Kg wet							
Benzene	U	0.00500	mg/Kg wet							
Toluene	U	0.00500	mg/Kg wet							
Bromodichloromethane	U	0.00500	mg/Kg wet							
Bromoform	U	0.00500	mg/Kg wet							
Bromomethane	U	0.0100	mg/Kg wet							
Xylenes (total)	U	0.0150	mg/Kg wet							
2-Butanone	U	0.0100	mg/Kg wet							
Carbon disulfide	U	0.0100	mg/Kg wet							
Carbon tetrachloride	U	0.00500	mg/Kg wet							
Chlorobenzene	U	0.00500	mg/Kg wet							
Chloroform	U	0.00500	mg/Kg wet							
1,2-Dibromo-3-chloropropane	U	0.00150	mg/Kg wet							
Dibromochloromethane	U	0.00500	mg/Kg wet							
1,2-Dibromoethane	U	0.00300	mg/Kg wet							
1,2-Dichlorobenzene	U	0.00500	mg/Kg wet							
1,4-Dichlorobenzene	U	0.00500	mg/Kg wet							
1,1-Dichloroethane	U	0.00500	mg/Kg wet							
1,2-Dichloroethane	U	0.00500	mg/Kg wet							
1,1-Dichloroethene	U	0.00500	mg/Kg wet							
cis-1,2-Dichloroethene	U	0.00500	mg/Kg wet							
trans-1,2-Dichloroethene	U	0.00500	mg/Kg wet							
1,2-Dichloropropane	U	0.00500	mg/Kg wet							
cis-1,3-Dichloropropene	U	0.00300	mg/Kg wet							
trans-1,3-Dichloropropene	U	0.00300	mg/Kg wet							
1,3-Dichloropropene (total)	U	0.00400	mg/Kg wet							
Ethylbenzene	U	0.00500	mg/Kg wet							
Methyl tert-butyl ether	U	0.00500	mg/Kg wet							
Methylene chloride	U	0.00500	mg/Kg wet							
Styrene	U	0.00500	mg/Kg wet							
Tetrachloroethene	U	0.00500	mg/Kg wet							
Toluene	U	0.00500	mg/Kg wet							
1,1,1-Trichloroethane	U	0.00500	mg/Kg wet							
1,1,2-Trichloroethane	U	0.00500	mg/Kg wet							
Trichloroethene	U	0.00500	mg/Kg wet							
Vinyl acetate	U	0.00500	mg/Kg wet							
Vinyl chloride	U	0.00500	mg/Kg wet							
o-Xylene	U	0.00500	mg/Kg wet							
m,p-Xylenes	U	0.0100	mg/Kg wet							
Xylenes (total)	U	0.0150	mg/Kg wet							

Surrogate: 4-Bromofluorobenzene	0.0477	mg/Kg wet	0.050000	95	75-120
Surrogate: 4-Bromofluorobenzene	0.0477	mg/Kg wet	0.050000	95	75-120

## LABORATORY RESULTS

Client: True North Consultants  
 Project: CDWM-POEI-Sub Order 10a N Michigan Ave Lab Order: 16E0161  
**Volatile Organic Compounds by GC-MS - Quality Control**

Analyte	Result	Reporting Limit	Units	Spike Level	Source Result	%REC	%REC Limits	RPD	RPD Limit	Notes
---------	--------	-----------------	-------	-------------	---------------	------	-------------	-----	-----------	-------

**Batch Z002452 - SW 5035A VOA****Blank (Z002452-BLK1)**

Prepared &amp; Analyzed: 05/09/2016

Surrogate: 1,2-Dichloroethane-d4	0.0487		mg/Kg wet	0.050000		97	75-119			
Surrogate: 1,2-Dichloroethane-d4	0.0487		mg/Kg wet	0.050000		97	75-119			
Surrogate: Toluene-d8	0.0497		mg/Kg wet	0.050000		99	78-114			
Surrogate: Toluene-d8	0.0497		mg/Kg wet	0.050000		99	78-114			

**LCS (Z002452-BS1)**

Prepared &amp; Analyzed: 05/09/2016

Benzene	0.0448	0.00500	mg/Kg wet	0.050000		90	80-130			
Ethylbenzene	0.0467	0.00500	mg/Kg wet	0.050000		93	77-132			
Benzene	0.0448	0.00500	mg/Kg wet	0.050000		90	80-130			
Toluene	0.0445	0.00500	mg/Kg wet	0.050000		89	80-130			
Xylenes (total)	0.142	0.0150	mg/Kg wet	0.15000		94	80-130			
Chlorobenzene	0.0467	0.00500	mg/Kg wet	0.050000		93	85-120			
1,1-Dichloroethene	0.0500	0.00500	mg/Kg wet	0.050000		100	70-130			
Ethylbenzene	0.0467	0.00500	mg/Kg wet	0.050000		93	77-132			
Toluene	0.0445	0.00500	mg/Kg wet	0.050000		89	80-130			
Trichloroethene	0.0506	0.00500	mg/Kg wet	0.050000		101	75-130			
o-Xylene	0.0454	0.00500	mg/Kg wet	0.050000		91	80-130			
m,p-Xylenes	0.0962	0.0100	mg/Kg wet	0.10000		96	80-130			
Xylenes (total)	0.142	0.0150	mg/Kg wet	0.15000		94	80-130			
Surrogate: 4-Bromofluorobenzene	0.0498		mg/Kg wet	0.050000		100	75-120			
Surrogate: 4-Bromofluorobenzene	0.0498		mg/Kg wet	0.050000		100	75-120			
Surrogate: 1,2-Dichloroethane-d4	0.0483		mg/Kg wet	0.050000		97	75-119			
Surrogate: 1,2-Dichloroethane-d4	0.0483		mg/Kg wet	0.050000		97	75-119			
Surrogate: Toluene-d8	0.0501		mg/Kg wet	0.050000		100	78-114			
Surrogate: Toluene-d8	0.0501		mg/Kg wet	0.050000		100	78-114			

**Matrix Spike (Z002452-MS1)**

Source: 16E0161-01

Prepared &amp; Analyzed: 05/09/2016

Benzene	0.0417	0.00513	mg/Kg dry	0.051284	0.00271	76	50-140			
Chlorobenzene	0.0384	0.00513	mg/Kg dry	0.051284	ND	75	60-130			
1,1-Dichloroethene	0.0404	0.00513	mg/Kg dry	0.051284	ND	79	60-130			
Ethylbenzene	0.0402	0.00513	mg/Kg dry	0.051284	0.00288	73	50-140			
Toluene	0.0416	0.00513	mg/Kg dry	0.051284	0.00822	65	55-130			
Trichloroethene	0.0490	0.00513	mg/Kg dry	0.051284	ND	96	60-130			
o-Xylene	0.0398	0.00513	mg/Kg dry	0.051284	0.00192	74	60-130			
m,p-Xylenes	0.0889	0.0103	mg/Kg dry	0.10257	0.00442	82	60-130			
Xylenes (total)	0.129	0.0154	mg/Kg dry	0.15385	0.00634	80	60-130			
Surrogate: 4-Bromofluorobenzene	0.0507		mg/Kg dry	0.051284		99	75-120			
Surrogate: 1,2-Dichloroethane-d4	0.0431		mg/Kg dry	0.051284		84	75-119			
Surrogate: Toluene-d8	0.0525		mg/Kg dry	0.051284		102	78-114			



**LABORATORY RESULTS**

**Client:** True North Consultants  
**Project:** CDWM-POEI-Sub Order 10a N Michigan Ave **Lab Order:** 16E0161  
**Volatile Organic Compounds by GC-MS - Quality Control**

Analyte	Result	Reporting Limit	Units	Spike Level	Source Result	%REC	%REC Limits	RPD	RPD Limit	Notes
---------	--------	-----------------	-------	-------------	---------------	------	-------------	-----	-----------	-------

**Batch Z002452 - SW 5035A VOA**

**Matrix Spike Dup (Z002452-MSD1)**

**Source: 16E0161-01**

Prepared & Analyzed: 05/09/2016

Benzene	0.0446	0.00517	mg/Kg dry	0.051692	0.00271	81	50-140	7	20	
Chlorobenzene	0.0398	0.00517	mg/Kg dry	0.051692	ND	77	60-130	4	20	
1,1-Dichloroethene	0.0433	0.00517	mg/Kg dry	0.051692	ND	84	60-130	7	20	
Ethylbenzene	0.0411	0.00517	mg/Kg dry	0.051692	0.00288	74	50-140	2	25	
Toluene	0.0414	0.00517	mg/Kg dry	0.051692	0.00822	64	55-130	0.3	25	
Trichloroethene	0.0503	0.00517	mg/Kg dry	0.051692	ND	97	60-130	3	20	
o-Xylene	0.0400	0.00517	mg/Kg dry	0.051692	0.00192	74	60-130	0.5	25	
m,p-Xylenes	0.0858	0.0103	mg/Kg dry	0.10338	0.00442	79	60-130	4	25	
Xylenes (total)	0.126	0.0155	mg/Kg dry	0.15507	0.00634	77	60-130	2	25	
<i>Surrogate: 4-Bromofluorobenzene</i>	<i>0.0512</i>		<i>mg/Kg dry</i>	<i>0.051692</i>		<i>99</i>	<i>75-120</i>			
<i>Surrogate: 1,2-Dichloroethane-d4</i>	<i>0.0436</i>		<i>mg/Kg dry</i>	<i>0.051692</i>		<i>84</i>	<i>75-119</i>			
<i>Surrogate: Toluene-d8</i>	<i>0.0530</i>		<i>mg/Kg dry</i>	<i>0.051692</i>		<i>102</i>	<i>78-114</i>			

## LABORATORY RESULTS

Client: True North Consultants  
 Project: CDWM-POEI-Sub Order 10a N Michigan Ave Lab Order: 16E0161  
 Semi-Volatile Organic Compounds by GC-MS - Quality Control

Analyte	Result	Reporting Limit	Units	Spike Level	Source Result	%REC	%REC Limits	RPD	RPD Limit	Notes
---------	--------	-----------------	-------	-------------	---------------	------	-------------	-----	-----------	-------

## Batch Z002437 - SW 3550B PNA

## Blank (Z002437-BLK1)

Prepared &amp; Analyzed: 05/06/2016

Acenaphthene	U	0.333	mg/Kg wet							
Anthracene	U	0.333	mg/Kg wet							
Benzo(a)anthracene	U	0.333	mg/Kg wet							
Benzo(b)fluoranthene	U	0.333	mg/Kg wet							
Benzo(k)fluoranthene	U	0.333	mg/Kg wet							
Benzo(a)pyrene	U	0.0600	mg/Kg wet							
Chrysene	U	0.333	mg/Kg wet							
Dibenz(a,h)anthracene	U	0.0600	mg/Kg wet							
Fluoranthene	U	0.333	mg/Kg wet							
Fluorene	U	0.333	mg/Kg wet							
Indeno(1,2,3-cd)pyrene	U	0.333	mg/Kg wet							
Naphthalene	U	0.333	mg/Kg wet							
Pyrene	U	0.333	mg/Kg wet							
<i>Surrogate: 2-Fluorobiphenyl</i>	<i>0.484</i>		<i>mg/Kg wet</i>	<i>0.66667</i>		<i>73</i>	<i>38-122</i>			
<i>Surrogate: Nitrobenzene-d5</i>	<i>0.543</i>		<i>mg/Kg wet</i>	<i>0.66667</i>		<i>81</i>	<i>45-136</i>			
<i>Surrogate: 4-Terphenyl-d14</i>	<i>0.600</i>		<i>mg/Kg wet</i>	<i>0.66667</i>		<i>90</i>	<i>57-122</i>			

## LCS (Z002437-BS1)

Prepared &amp; Analyzed: 05/06/2016

Acenaphthene	0.509	0.333	mg/Kg wet	0.66667		76	50-135			
Anthracene	0.538	0.333	mg/Kg wet	0.66667		81	52-117			
Benzo(a)anthracene	0.613	0.333	mg/Kg wet	0.66667		92	50-126			
Benzo(b)fluoranthene	0.548	0.333	mg/Kg wet	0.66667		82	57-134			
Benzo(k)fluoranthene	0.533	0.333	mg/Kg wet	0.66667		80	59-168			
Benzo(a)pyrene	0.444	0.0600	mg/Kg wet	0.66667		67	41-133			
Chrysene	0.582	0.333	mg/Kg wet	0.66667		87	52-127			
Dibenz(a,h)anthracene	0.427	0.0600	mg/Kg wet	0.66667		64	60-170			
Fluoranthene	0.593	0.333	mg/Kg wet	0.66667		89	57-130			
Fluorene	0.553	0.333	mg/Kg wet	0.66667		83	47-154			
Indeno(1,2,3-cd)pyrene	0.457	0.333	mg/Kg wet	0.66667		69	59-132			
Naphthalene	0.472	0.333	mg/Kg wet	0.66667		71	40-135			
Pyrene	0.583	0.333	mg/Kg wet	0.66667		87	57-132			
<i>Surrogate: 2-Fluorobiphenyl</i>	<i>0.515</i>		<i>mg/Kg wet</i>	<i>0.66667</i>		<i>77</i>	<i>38-122</i>			
<i>Surrogate: Nitrobenzene-d5</i>	<i>0.587</i>		<i>mg/Kg wet</i>	<i>0.66667</i>		<i>88</i>	<i>45-136</i>			
<i>Surrogate: 4-Terphenyl-d14</i>	<i>0.530</i>		<i>mg/Kg wet</i>	<i>0.66667</i>		<i>79</i>	<i>57-122</i>			

LABORATORY RESULTS

Client: True North Consultants  
 Project: CDWM-POEI-Sub Order 10a N Michigan Ave Lab Order: 16E0161  
 Semi-Volatile Organic Compounds by GC-MS - Quality Control

Analyte	Result	Reporting Limit	Units	Spike Level	Source Result	%REC	%REC Limits	RPD	RPD Limit	Notes
---------	--------	-----------------	-------	-------------	---------------	------	-------------	-----	-----------	-------

Batch Z002437 - SW 3550B PNA

Matrix Spike (Z002437-MS1)	Source: 16E0176-01			Prepared & Analyzed: 05/06/2016						
Acenaphthene	0.370	0.324	mg/Kg wet	0.64809	ND	57	50-135			
Anthracene	0.430	0.324	mg/Kg wet	0.64809	ND	66	52-117			
Benzo(a)anthracene	0.598	0.324	mg/Kg wet	0.64809	0.0264	88	50-126			
Benzo(b)fluoranthene	0.503	0.324	mg/Kg wet	0.64809	0.0235	74	57-134			
Benzo(k)fluoranthene	0.500	0.324	mg/Kg wet	0.64809	0.0272	73	59-168			
Benzo(a)pyrene	0.458	0.0583	mg/Kg wet	0.64809	0.0251	67	41-133			
Chrysene	0.541	0.324	mg/Kg wet	0.64809	0.0237	80	52-127			
Dibenz(a,h)anthracene	0.380	0.0583	mg/Kg wet	0.64809	ND	59	60-170			S
Fluoranthene	0.550	0.324	mg/Kg wet	0.64809	0.0327	80	57-130			
Fluorene	0.468	0.324	mg/Kg wet	0.64809	ND	72	47-154			
Indeno(1,2,3-cd)pyrene	0.406	0.324	mg/Kg wet	0.64809	0.0172	60	59-132			
Naphthalene	0.396	0.324	mg/Kg wet	0.64809	ND	61	40-135			
Pyrene	0.529	0.324	mg/Kg wet	0.64809	0.0394	76	57-132			
Surrogate: 2-Fluorobiphenyl	0.418		mg/Kg wet	0.64809		65	38-122			
Surrogate: Nitrobenzene-d5	0.542		mg/Kg wet	0.64809		84	45-136			
Surrogate: 4-Terphenyl-d14	0.443		mg/Kg wet	0.64809		68	57-122			

Matrix Spike Dup (Z002437-MSD1)	Source: 16E0176-01			Prepared & Analyzed: 05/06/2016						
Acenaphthene	0.420	0.327	mg/Kg wet	0.65552	ND	64	50-135	13	20	
Anthracene	0.477	0.327	mg/Kg wet	0.65552	ND	73	52-117	10	20	
Benzo(a)anthracene	0.584	0.327	mg/Kg wet	0.65552	0.0264	85	50-126	2	20	
Benzo(b)fluoranthene	0.416	0.327	mg/Kg wet	0.65552	0.0235	60	57-134	19	20	
Benzo(k)fluoranthene	0.527	0.327	mg/Kg wet	0.65552	0.0272	76	59-168	5	20	
Benzo(a)pyrene	0.414	0.0590	mg/Kg wet	0.65552	0.0251	59	41-133	10	20	
Chrysene	0.491	0.327	mg/Kg wet	0.65552	0.0237	71	52-127	10	20	
Dibenz(a,h)anthracene	0.343	0.0590	mg/Kg wet	0.65552	ND	52	60-170	10	20	S
Fluoranthene	0.539	0.327	mg/Kg wet	0.65552	0.0327	77	57-130	2	20	
Fluorene	0.397	0.327	mg/Kg wet	0.65552	ND	61	47-154	16	20	
Indeno(1,2,3-cd)pyrene	0.383	0.327	mg/Kg wet	0.65552	0.0172	56	59-132	6	20	S
Naphthalene	0.340	0.327	mg/Kg wet	0.65552	ND	52	40-135	15	20	
Pyrene	0.560	0.327	mg/Kg wet	0.65552	0.0394	79	57-132	6	20	
Surrogate: 2-Fluorobiphenyl	0.379		mg/Kg wet	0.65552		58	38-122			
Surrogate: Nitrobenzene-d5	0.436		mg/Kg wet	0.65552		67	45-136			
Surrogate: 4-Terphenyl-d14	0.476		mg/Kg wet	0.65552		73	57-122			

**LABORATORY RESULTS**

**Client:** True North Consultants  
**Project:** CDWM-POEI-Sub Order 10a N Michigan Ave **Lab Order:** 16E0161  
**Metals by ICP-MS - Quality Control**

Analyte	Result	Reporting Limit	Units	Spike Level	Source Result	%REC	%REC Limits	RPD	RPD Limit	Notes
---------	--------	-----------------	-------	-------------	---------------	------	-------------	-----	-----------	-------

**Batch Z002430 - SW 3050B Metals**

**Blank (Z002430-BLK1)**

Prepared: 05/06/2016 Analyzed: 05/09/2016

Mercury	U	0.0800	mg/Kg wet							
Selenium	U	0.500	mg/Kg wet							
Silver	U	0.500	mg/Kg wet							

**LCS (Z002430-BS1)**

Prepared: 05/06/2016 Analyzed: 05/09/2016

Mercury	0.894	0.0800	mg/Kg wet	1.0000		89	80-120			
Selenium	23.3	0.500	mg/Kg wet	25.000		93	80-120			
Silver	2.60	0.500	mg/Kg wet	2.5000		104	80-120			

**Matrix Spike (Z002430-MS1)**

Source: 16E0161-01

Prepared: 05/06/2016 Analyzed: 05/09/2016

Mercury	0.871	0.0830	mg/Kg dry	1.0369	ND	84	75-125			
Selenium	23.4	0.518	mg/Kg dry	25.923	0.0791	90	75-125			
Silver	2.42	0.518	mg/Kg dry	2.5923	ND	93	75-125			

**Matrix Spike Dup (Z002430-MSD1)**

Source: 16E0161-01

Prepared: 05/06/2016 Analyzed: 05/09/2016

Mercury	0.847	0.0831	mg/Kg dry	1.0390	ND	82	75-125	3	20	
Selenium	23.3	0.519	mg/Kg dry	25.975	0.0791	89	75-125	0.3	20	
Silver	2.40	0.519	mg/Kg dry	2.5975	ND	92	75-125	0.7	20	



**LABORATORY RESULTS**

**Client:** True North Consultants  
**Project:** CDWM-POEI-Sub Order 10a N Michigan Ave **Lab Order:** 16E0161

**Metals by ICP - Quality Control**

Analyte	Result	Reporting Limit	Units	Spike Level	Source Result	%REC	%REC Limits	RPD	RPD Limit	Notes
---------	--------	-----------------	-------	-------------	---------------	------	-------------	-----	-----------	-------

**Batch Z002429 - SW 3050B Metals**

**Blank (Z002429-BLK1)**

Prepared & Analyzed: 05/06/2016

Arsenic	U	0.500	mg/Kg wet							
Barium	U	0.250	mg/Kg wet							
Cadmium	U	0.250	mg/Kg wet							
Chromium	U	0.250	mg/Kg wet							
Lead	U	0.250	mg/Kg wet							

**LCS (Z002429-BS1)**

Prepared & Analyzed: 05/06/2016

Arsenic	24.6	0.500	mg/Kg wet	25.000		98	80-120			
Barium	24.5	0.250	mg/Kg wet	25.000		98	80-120			
Cadmium	24.5	0.250	mg/Kg wet	25.000		98	80-120			
Chromium	25.0	0.250	mg/Kg wet	25.000		100	80-120			
Lead	24.0	0.250	mg/Kg wet	25.000		96	80-120			

**Matrix Spike (Z002429-MS1)**

Source: 16E0161-01

Prepared & Analyzed: 05/06/2016

Arsenic	28.8	0.518	mg/Kg dry	25.923	2.22	102	75-125			
Barium	29.7	0.259	mg/Kg dry	25.923	5.09	95	75-125			
Cadmium	24.7	0.259	mg/Kg dry	25.923	0.111	95	75-125			
Chromium	30.3	0.259	mg/Kg dry	25.923	4.66	99	75-125			
Lead	26.3	0.259	mg/Kg dry	25.923	2.11	93	75-125			

**Matrix Spike Dup (Z002429-MSD1)**

Source: 16E0161-01

Prepared & Analyzed: 05/06/2016

Arsenic	28.9	0.519	mg/Kg dry	25.975	2.22	103	75-125	0.6	20	
Barium	30.4	0.260	mg/Kg dry	25.975	5.09	97	75-125	2	20	
Cadmium	24.9	0.260	mg/Kg dry	25.975	0.111	96	75-125	1	20	
Chromium	31.1	0.260	mg/Kg dry	25.975	4.66	102	75-125	3	20	
Lead	26.5	0.260	mg/Kg dry	25.975	2.11	94	75-125	1	20	

**LABORATORY RESULTS**

**Client:** True North Consultants  
**Project:** CDWM-POEI-Sub Order 10a N Michigan Ave **Lab Order:** 16E0161

**Conventional Chemistry Parameters - Quality Control**

Analyte	Result	Reporting Limit	Units	Spike Level	Source Result	%REC	%REC Limits	RPD	RPD Limit	Notes
---------	--------	-----------------	-------	-------------	---------------	------	-------------	-----	-----------	-------

**Batch Z002467 - SW 9045C pH**

<b>Duplicate (Z002467-DUP1)</b>		<b>Source: 16E0160-01</b>			<b>Prepared &amp; Analyzed: 05/09/2016</b>					
pH	7.4	0.010	pH Units		7.5			0.9	5	

**Batch Z002531 - ASTM D2974 Solids**

<b>Blank (Z002531-BLK1)</b>		<b>Prepared: 05/11/2016 Analyzed: 05/12/2016</b>								
Percent Solids	U	0.100	%							

<b>Duplicate (Z002531-DUP1)</b>		<b>Source: 16E0161-01</b>			<b>Prepared: 05/11/2016 Analyzed: 05/12/2016</b>					
Percent Solids	95.6	0.100	%		96.0			0.4	20	

---

---

**LABORATORY RESULTS**

**Client:** True North Consultants

**Project:** CDWM-POEI-Sub Order 10a N Michigan Ave

**Lab Order:** 16E0161

---

**Notes and Definitions**

S Spike recovery outside acceptance limits.

\* NELAC certified compound.

U Analyte not detected (i.e. less than RL or MDL).

# Chain of Custody Record

Central IL - 1210 Capital Airport Drive - Springfield, IL 62707-8490 - Phone (217) 753-1148 - Facsimile (217) 753-1152  
 Chicago IL Office - 9114 Virginia Rd., Ste 112 - Lake in the Hills, IL 60156 - Phone (847) 651-2804 - Facsimile (847) 458-9680  
 Central/Southern IL Office - Phone (217) 414-7762 - Facsimile (217) 223-7922



Client		True North Consultants							
Address		1240 Iroquois Avenue, Suite 206							
City, State, Zip Code		Naperville, Illinois 60563							
Phone / Facsimile		630.717.2880/630.689.5881							
Project Name / Number		CDWM - POEI - Sub Order 10a N. Michigan Ave							
Project Location		N. Michigan Avenue							
P.O. # or Invoice To		T116244							
Contact Person		A. Kowal, J. Reed, L. Schroeder, B. Mihelich							
Sample Description	Date	Sampling Time	Matrix Code	Preserv Code	No. of Containers	Sample Type	Analysis and/or Method Requested		Reporting
MIC-1	5/4/2016	10:30pm	S	5	4	X	RCRA Metals	X	MAC
MIC-2	5/5/2016	12:30am	S	5	4	X	PH	X	A <input type="checkbox"/> D <input type="checkbox"/>
MIC-3	5/5/2016	1:35am	S	5	4	X	BTX	X	B <input type="checkbox"/> E <input type="checkbox"/>
MIC-4	5/5/2016	2:45am	S	5	4	X	VOC	X	C <input type="checkbox"/> F <input type="checkbox"/>
MIC-5	5/5/2016	3:30am	S	5	4	X	NA - Non-Aqueous Liquid	X	Resid <input type="checkbox"/>
							3 - HMO3		Indust <input type="checkbox"/>
							4 - NaOH		Sampler Comments
							NA - Non-Aqueous Liquid		
							3 - HMO3		
							4 - NaOH		
							NA - Non-Aqueous Liquid		
							3 - HMO3		
							4 - NaOH		
							NA - Non-Aqueous Liquid		
							3 - HMO3		
							4 - NaOH		
							NA - Non-Aqueous Liquid		
							3 - HMO3		
							4 - NaOH		
							NA - Non-Aqueous Liquid		
							3 - HMO3		
							4 - NaOH		
							NA - Non-Aqueous Liquid		
							3 - HMO3		
							4 - NaOH		
							NA - Non-Aqueous Liquid		
							3 - HMO3		
							4 - NaOH		
							NA - Non-Aqueous Liquid		
							3 - HMO3		
							4 - NaOH		
							NA - Non-Aqueous Liquid		
							3 - HMO3		
							4 - NaOH		
							NA - Non-Aqueous Liquid		
							3 - HMO3		
							4 - NaOH		
							NA - Non-Aqueous Liquid		
							3 - HMO3		
							4 - NaOH		
							NA - Non-Aqueous Liquid		
							3 - HMO3		
							4 - NaOH		
							NA - Non-Aqueous Liquid		
							3 - HMO3		
							4 - NaOH		
							NA - Non-Aqueous Liquid		
							3 - HMO3		
							4 - NaOH		
							NA - Non-Aqueous Liquid		
							3 - HMO3		
							4 - NaOH		
							NA - Non-Aqueous Liquid		
							3 - HMO3		
							4 - NaOH		
							NA - Non-Aqueous Liquid		
							3 - HMO3		
							4 - NaOH		
							NA - Non-Aqueous Liquid		
							3 - HMO3		
							4 - NaOH		
							NA - Non-Aqueous Liquid		
							3 - HMO3		
							4 - NaOH		
							NA - Non-Aqueous Liquid		
							3 - HMO3		
							4 - NaOH		
							NA - Non-Aqueous Liquid		
							3 - HMO3		
							4 - NaOH		
							NA - Non-Aqueous Liquid		
							3 - HMO3		
							4 - NaOH		
							NA - Non-Aqueous Liquid		
							3 - HMO3		
							4 - NaOH		
							NA - Non-Aqueous Liquid		
							3 - HMO3		
							4 - NaOH		
							NA - Non-Aqueous Liquid		
							3 - HMO3		
							4 - NaOH		
							NA - Non-Aqueous Liquid		
							3 - HMO3		
							4 - NaOH		
							NA - Non-Aqueous Liquid		
							3 - HMO3		
							4 - NaOH		
							NA - Non-Aqueous Liquid		
							3 - HMO3		
							4 - NaOH		
							NA - Non-Aqueous Liquid		
							3 - HMO3		
							4 - NaOH		
							NA - Non-Aqueous Liquid		
							3 - HMO3		
							4 - NaOH		
							NA - Non-Aqueous Liquid		
							3 - HMO3		
							4 - NaOH		
							NA - Non-Aqueous Liquid		
							3 - HMO3		
							4 - NaOH		
							NA - Non-Aqueous Liquid		
							3 - HMO3		
							4 - NaOH		
							NA - Non-Aqueous Liquid		
							3 - HMO3		
							4 - NaOH		
							NA - Non-Aqueous Liquid		
							3 - HMO3		
							4 - NaOH		
							NA - Non-Aqueous Liquid		
							3 - HMO3		
							4 - NaOH		
							NA - Non-Aqueous Liquid		
							3 - HMO3		
							4 - NaOH		
							NA - Non-Aqueous Liquid		
							3 - HMO3		
							4 - NaOH		
							NA - Non-Aqueous Liquid		
							3 - HMO3		
							4 - NaOH		
							NA - Non-Aqueous Liquid		
							3 - HMO3		
							4 - NaOH		
							NA - Non-Aqueous Liquid		
							3 - HMO3		
							4 - NaOH		
							NA - Non-Aqueous Liquid		
							3 - HMO3		
							4 - NaOH		
							NA - Non-Aqueous Liquid		
							3 - HMO3		
							4 - NaOH		
							NA - Non-Aqueous Liquid		
							3 - HMO3		
							4 - NaOH		
							NA - Non-Aqueous Liquid		
							3 - HMO3		
							4 - NaOH		
							NA - Non-Aqueous Liquid		
							3 - HMO3		
							4 - NaOH		
							NA - Non-Aqueous Liquid		
							3 - HMO3		
							4 - NaOH		
							NA - Non-Aqueous Liquid		
							3 - HMO3		
							4 - NaOH		
							NA - Non-Aqueous Liquid		
							3 - HMO3		
							4 - NaOH		
							NA - Non-Aqueous Liquid		
							3 - HMO3		
							4 - NaOH		
							NA - Non-Aqueous Liquid		
							3 - HMO3		
							4 - NaOH		
							NA - Non-Aqueous Liquid		
							3 - HMO3		
							4 - NaOH		
							NA - Non-Aqueous Liquid		
							3 - HMO3		
							4 - NaOH		
							NA - Non-Aqueous Liquid		
							3 - HMO3		
							4 - NaOH		
							NA - Non-Aqueous Liquid		
							3 - HMO3		
							4 - NaOH		
							NA - Non-Aqueous Liquid		
							3 - HMO3		
							4 - NaOH		
							NA - Non-Aqueous Liquid		
							3 - HMO3		
							4 - NaOH		
							NA - Non-Aqueous Liquid		
							3 - HMO3		
							4 - Na		





**STATE OF ILLINOIS**  
**ENVIRONMENTAL PROTECTION AGENCY**  
**NELAP - RECOGNIZED**



**ENVIRONMENTAL LABORATORY ACCREDITATION**

is hereby granted to

**PRAIRIE ANALYTICAL SYSTEMS, INCORPORATED**

**1210 CAPITAL AIRPORT DRIVE**

**SPRINGFIELD, IL 62707-8413**

**NELAP ACCREDITED**

ACCREDITATION NUMBER #100323



According to the Illinois Administrative Code, Title 35, Subtitle A, Chapter II, Part 186, ACCREDITATION OF LABORATORIES FOR DRINKING WATER, WASTEWATER AND HAZARDOUS WASTES ANALYSIS, the State of Illinois formally recognizes that this laboratory is technically competent to perform the environmental analyses listed on the scope of accreditation detailed below.

The laboratory agrees to perform all analyses listed on this scope of accreditation according to the Part 186 requirements and acknowledges that continued accreditation is dependent on successful ongoing compliance with the applicable requirements of Part 186. Please contact the Illinois EPA Environmental Laboratory Accreditation Program (IL ELAP) to verify the laboratory's scope of accreditation and accreditation status. Accreditation by the State of Illinois is not an endorsement or a guarantee of validity of the data generated by the laboratory.

Celeste M. Crowley  
 Acting Manager  
 Environmental Laboratory Accreditation Program

John South  
 Accreditation Officer  
 Environmental Laboratory Accreditation Program

Certificate No.: 003747  
 Expiration Date: 01/31/2016  
 Issued On: 10/27/2015

**State of Illinois  
Environmental Protection Agency**

Certificate No.: 003747

**Awards the Certificate of Approval to:**

Prairie Analytical Systems, Incorporated  
1210 Capital Airport Drive  
Springfield, IL 62707-8413

According to the Illinois Administrative Code, Title 35, Subtitle A, Chapter II, Part 186, ACCREDITATION OF LABORATORIES FOR DRINKING WATER, WASTEWATER AND HAZARDOUS WASTES ANALYSIS, the State of Illinois formally recognizes that this laboratory is technically competent to perform the environmental analyses listed on the scope of accreditation detailed below.

The laboratory agrees to perform all analyses listed on this scope of accreditation according to the Part 186 requirements and acknowledges that continued accreditation is dependent on successful ongoing compliance with the applicable requirements of Part 186. Please contact the Illinois EPA Environmental Laboratory Accreditation Program (IL ELAP) to verify the laboratory's scope of accreditation and accreditation status. Accreditation by the State of Illinois is not an endorsement or a guarantee of validity of the data generated by the laboratory.

**FOT Name: Drinking Water, Inorganic**

**Method: SM2130B,18Ed**

**Matrix Type: Potable Water**

Turbidity

**Method: SM2320B,18Ed**

**Matrix Type: Potable Water**

Alkalinity

**Method: SM2340B,18Ed**

**Matrix Type: Potable Water**

Hardness

**Method: SM4110B,18Ed**

**Matrix Type: Potable Water**

Chloride

Fluoride

Nitrate

Nitrite

Orthophosphate

Sulfate

**Method: SM4500CN-E,18Ed**

**Matrix Type: Potable Water**

Cyanide

**Method: SM4500H-B,18Ed**

**Matrix Type: Potable Water**

Hydrogen ion (pH)

**Method: SM5310C,20Ed**

**Matrix Type: Potable Water**

Total Organic Carbon (TOC)

**Method: USEPA150.1**

**Matrix Type: Potable Water**

Hydrogen ion (pH)

**Method: USEPA180.1**

**Matrix Type: Potable Water**

Turbidity

**State of Illinois  
Environmental Protection Agency**

Certificate No.: 003747

**Awards the Certificate of Approval**

Prairie Analytical Systems, Incorporated  
1210 Capital Airport Drive  
Springfield, IL 62707-8413

**FOT Name: Drinking Water, Inorganic**

**Method: USEPA200.7R4.4**

**Matrix Type: Potable Water**

Aluminum	Arsenic
Barium	Beryllium
Cadmium	Calcium
Chromium	Copper
Hardness (calc.)	Iron
Magnesium	Manganese
Nickel	Silver
Sodium	Zinc

**Method: USEPA200.8R5.4**

**Matrix Type: Potable Water**

Aluminum	Antimony
Arsenic	Barium
Beryllium	Cadmium
Chromium	Copper
Lead	Manganese
Mercury	Molybdenum
Nickel	Selenium
Silver	Thallium
Zinc	

**Method: USEPA245.2**

**Matrix Type: Potable Water**

Mercury

**Method: USEPA300.0R2.1**

**Matrix Type: Potable Water**

Chloride	Fluoride
Nitrate	Nitrite
Orthophosphate	Sulfate

**FOT Name: Drinking Water, Organic**

**Method: USEPA524.2R4.1**

**Matrix Type: Potable Water**

1,1,1-Trichloroethane	1,1,2-Trichloroethane
1,1-Dichloroethene	1,2,4-Trichlorobenzene
1,2-Dichlorobenzene	1,2-Dichloroethane

**State of Illinois  
Environmental Protection Agency**

Certificate No.: 003747

**Awards the Certificate of Approval**

Prairie Analytical Systems, Incorporated  
1210 Capital Airport Drive  
Springfield, IL 62707-8413

**FOT Name: Drinking Water, Organic**

**Method: USEPA524.2R4.1**

**Matrix Type: Potable Water**

1,4-Dichlorobenzene

Bromodichloromethane

Chlorobenzene

cis-1,2-Dichloroethene

Ethylbenzene

Naphthalene

Tetrachloroethene

Total trihalomethanes

Trichloroethylene

Xylenes (total)

1,2-Dichloropropane

Benzene

Bromoform

Chloroform

Dichloromethane (Methylene chloride)

Methyl tert-butyl ether (MTBE)

Styrene

Toluene

trans-1,2-Dichloroethene

Vinyl chloride

**FOT Name: Non Potable Water, Inorganic**

**Method: SM 4500 S2-F,2000**

**Matrix Type: NPW/SCM**

Sulfide

**Method: SM2130B,2001**

**Matrix Type: NPW/SCM**

Turbidity

**Method: SM2310B,1997**

**Matrix Type: NPW/SCM**

Acidity

**Method: SM2320B,1997**

**Matrix Type: NPW**

Alkalinity

**Method: SM2340B,1997**

**Matrix Type: NPW**

Hardness

**Method: SM2540B,1997**

**Matrix Type: NPW**

Residue (Total)

**Method: SM2540C,1997**

**Matrix Type: NPW**

Residue (TDS)

**Method: SM2540D,1997**

**State of Illinois  
Environmental Protection Agency**

Certificate No.: 003747

**Awards the Certificate of Approval**

Prairie Analytical Systems, Incorporated  
1210 Capital Airport Drive  
Springfield, IL 62707-8413

FOT Name: Non Potable Water, Inorganic

Method: SM2540D,1997

**Matrix Type: NPW**

Residue (TSS)

**Method: SM3500Cr-B,2009**

**Matrix Type: NPW/SCM**

Chromium VI

**Method: SM4110B,2000**

**Matrix Type: NPW/SCM**

Bromide

Chloride

Fluoride

Nitrate

Nitrate-Nitrite (as N)

Nitrite

Orthophosphate (as P)

Sulfate

**Method: SM4500Cl-G,2000**

**Matrix Type: NPW**

Chlorine, Total Residual

**Method: SM4500CN-E,1999**

**Matrix Type: NPW**

Cyanide

**Method: SM4500H-B,2000**

**Matrix Type: NPW**

Hydrogen Ion (pH)

**Method: SM4500NH3-D,1997**

**Matrix Type: NPW/SCM**

Ammonia

Total Kjeldahl Nitrogen

**Method: SM4500NH3-G,1997**

**Matrix Type: NPW**

Ammonia

**Method: SM4500O-G,2001**

**Matrix Type: NPW**

Oxygen - Dissolved

**Method: SM4500P-E,1999**

**Matrix Type: NPW**

Orthophosphate (as P)

Phosphorus

**Method: SM4500P-F,1999**

**Matrix Type: NPW**

**State of Illinois**  
**Environmental Protection Agency**  
**Awards the Certificate of Approval**

Certificate No.: 003747

Prairie Analytical Systems, Incorporated  
1210 Capital Airport Drive  
Springfield, IL 62707-8413

**FOT Name: Non Potable Water, Inorganic**

**Method: SM4500P-F,1999**

**Matrix Type: NPW**

Orthophosphate (as P)

Phosphorus

**Method: SM5210B,2001**

**Matrix Type: NPW**

Biochemical Oxygen Demand (BOD)

**Matrix Type: NPW/SCM**

Carbonaceous Biochemical Oxygen Demand (CBO)

**Method: SM5220D,1997**

**Matrix Type: NPW**

Chemical Oxygen Demand (COD)

**Method: SM5310C,2000**

**Matrix Type: NPW**

Total Organic Carbon (TOC)

**Method: USEPA160.4,1971**

**Matrix Type: NPW**

Residue (Volatile)

**Method: USEPA1664A**

**Matrix Type: NPW**

Oil and Grease

**Method: USEPA180.1R2.0,1993**

**Matrix Type: NPW**

Turbidity

**Method: USEPA200.7,1994**

**Matrix Type: NPW/SCM**

Aluminum

Antimony

Arsenic

Barium

Beryllium

Cadmium

Calcium

Chromium

Cobalt

Copper

Iron

Lead

Magnesium

Manganese

Molybdenum

Nickel

Potassium

Selenium

Silver

Sodium



**State of Illinois**  
**Environmental Protection Agency**  
**Awards the Certificate of Approval**

Certificate No.: 003747

Prairie Analytical Systems, Incorporated  
 1210 Capital Airport Drive  
 Springfield, IL 62707-8413

**FOT Name: Non Potable Water, Inorganic**

**Method: USEPA200.7,1994**

**Matrix Type: NPW/SCM**

Tin  
 Vanadium

Thallium  
 Titanium  
 Zinc

**Method: USEPA200.8,1994**

**Matrix Type: NPW/SCM**

Aluminum  
 Arsenic  
 Beryllium  
 Cadmium  
 Chromium  
 Copper  
 Lead  
 Manganese  
 Nickel  
 Selenium  
 Sodium  
 Tin  
 Vanadium

Antimony  
 Barium  
 Boron  
 Calcium  
 Cobalt  
 Iron  
 Magnesium  
 Molybdenum  
 Potassium  
 Silver  
 Thallium  
 Titanium  
 Zinc

**Method: USEPA245.2,1974**

**Matrix Type: NPW/SCM**

Mercury

**Method: USEPA300.0R2.1,1993**

**Matrix Type: NPW**

Bromide  
 Fluoride  
 Nitrate-Nitrite (as N)  
 Orthophosphate (as P)

Chloride  
 Nitrate  
 Nitrite  
 Sulfate

**Method: USEPA310.2,1974**

**Matrix Type: NPW**

Alkalinity

**Method: USEPA335.4R1.0,1993**

**Matrix Type: NPW/SCM**

Cyanide

**Method: USEPA350.1R2.0,1993**

**State of Illinois  
Environmental Protection Agency**

Certificate No.: 003747

**Awards the Certificate of Approval**

Prairie Analytical Systems, Incorporated  
1210 Capital Airport Drive  
Springfield, IL 62707-8413

**FOT Name: Non Potable Water, Inorganic**

**Method: USEPA350.1R2.0,1993**

**Matrix Type: NPW**

Ammonia

**Method: USEPA365.1R2.0,1993**

**Matrix Type: NPW**

Orthophosphate (as P)

Phosphorus

**Method: USEPA410.4R2.0,1993**

**Matrix Type: NPW**

Chemical Oxygen Demand (COD)

**Method: USEPA420.1,1978**

**Matrix Type: NPW**

Phenolics

**Method: USEPA420.4R1.0,1993**

**Matrix Type: NPW**

Phenolics

**FOT Name: Solid and Chemical Materials, Inorganic**

**Method: 1010A**

**Matrix Type: NPW/SCM**

Ignitability

**Method: 1311**

**Matrix Type: SCM**

TCLP (Organic and Inorganic)

**Method: 1312**

**Matrix Type: SCM**

Synthetic Precipitation Leaching Procedure

**Method: 6010B**

**Matrix Type: NPW/SCM**

Aluminum

Antimony

Arsenic

Barium

Beryllium

Cadmium

Calcium

Chromium

Cobalt

Copper

Iron

Lead

Magnesium

Manganese

Molybdenum

Nickel

**State of Illinois  
Environmental Protection Agency**

Certificate No.: 003747

**Awards the Certificate of Approval**

Prairie Analytical Systems, Incorporated  
1210 Capital Airport Drive  
Springfield, IL 62707-8413

**FOT Name: Solid and Chemical Materials, Inorganic**

**Method: 6010B**

**Matrix Type: NPW/SCM**

Selenium  
Sodium  
Thallium  
Titanium  
Zinc

Potassium  
Silver  
Strontium  
Tin  
Vanadium

**Method: 6020A**

**Matrix Type: NPW/SCM**

Aluminum  
Arsenic  
Beryllium  
Cadmium  
Chromium  
Copper  
Lead  
Manganese  
Molybdenum  
Potassium  
Silver  
Thallium  
Zinc

Antimony  
Barium  
Boron  
Calcium  
Cobalt  
Iron  
Magnesium  
Mercury  
Nickel  
Selenium  
Sodium  
Vanadium

**Method: 7196A**

**Matrix Type: NPW/SCM**

Chromium VI

**Method: 7470A**

**Matrix Type: NPW**

Mercury

**Method: 7471B**

**Matrix Type: SCM**

Mercury

**Method: 9014**

**Matrix Type: NPW/SCM**

Cyanide

**Method: 9034**

**State of Illinois  
Environmental Protection Agency**

Certificate No.: 003747

**Awards the Certificate of Approval**

Prairie Analytical Systems, Incorporated  
1210 Capital Airport Drive  
Springfield, IL 62707-8413

**FOT Name: Solid and Chemical Materials, Inorganic**

**Method: 9034**

**Matrix Type: NPW/SCM**

Sulfides

**Method: 9040B**

**Matrix Type: NPW**

Hydrogen Ion (pH)

**Method: 9040C**

**Matrix Type: NPW**

Hydrogen Ion (pH)

**Method: 9045C**

**Matrix Type: SCM**

Hydrogen Ion (pH)

**Method: 9045D**

**Matrix Type: SCM**

Hydrogen Ion (pH)

**Method: 9056A**

**Matrix Type: NPW/SCM**

Bromide

Chloride

Fluoride

Nitrate

Nitrite

Phosphate

Sulfate

**Method: 9065**

**Matrix Type: NPW/SCM**

Phenolics

**Method: 9081**

**Matrix Type: NPW/SCM**

Cation-exchange Capacity

**Method: 9095A**

**Matrix Type: NPW/SCM**

Paint Filter

**FOT Name: Solid and Chemical Materials, Organic**

**Method: 8015B**

**Matrix Type: NPW/SCM**

Diesel range organics (DRO)

Gasoline range organics (GRO)

**Method: 8081A**

**State of Illinois  
Environmental Protection Agency**

Certificate No.: 003747

**Awards the Certificate of Approval**

Prairie Analytical Systems, Incorporated  
1210 Capital Airport Drive  
Springfield, IL 62707-8413

**FOT Name: Solid and Chemical Materials, Organic**

**Method: 8081A**

**Matrix Type: NPW/SCM**

4,4'-DDD	4,4'-DDE
4,4'-DDT	Aldrin
alpha-BHC	alpha-Chlordane
beta-BHC	Chlordane - not otherwise specified
delta-BHC	Dieldrin
Endosulfan I	Endosulfan II
Endosulfan sulfate	Endrin
Endrin aldehyde	Endrin ketone
gamma-BHC (Lindane)	gamma-Chlordane
Heptachlor	Heptachlor epoxide
Methoxychlor	Toxaphene

**Method: 8082**

**Matrix Type: NPW/SCM**

PCB-1016	PCB-1221
PCB-1232	PCB-1242
PCB-1248	PCB-1254
PCB-1260	

**Method: 8260B**

**Matrix Type: NPW/SCM**

1,1,1,2-Tetrachloroethane	1,1,1-Trichloroethane
1,1,2,2-Tetrachloroethane	1,1,2-Trichloroethane
1,1-Dichloroethane	1,1-Dichloroethene
1,1-Dichloropropene	1,2,3-Trichlorobenzene
1,2,3-Trichloropropane	1,2,4-Trichlorobenzene
1,2,4-Trimethylbenzene	1,2-Dibromo-3-chloropropane (DBCP)
1,2-Dibromoethane (EDB)	1,2-Dichlorobenzene
1,2-Dichloroethane	1,2-Dichloropropane
1,3,5-Trimethylbenzene	1,3-Dichlorobenzene
1,3-Dichloropropane	1,4-Dichlorobenzene
2,2-Dichloropropane	2-Butanone (Methyl ethyl ketone, MEK)
2-Chloroethyl vinyl ether	2-Chlorotoluene
2-Hexanone	4-Chlorotoluene
4-Methyl-2-pentanone (Methyl isobutyl ketone, MIBK)	Acetone

**State of Illinois  
Environmental Protection Agency**

Certificate No.: 003747

**Awards the Certificate of Approval**

Prairie Analytical Systems, Incorporated  
1210 Capital Airport Drive  
Springfield, IL 62707-8413

**FOT Name: Solid and Chemical Materials, Organic**

**Method: 8260B**

**Matrix Type: NPW/SCM**

Acrolein (Propenal)  
Benzene  
Bromochloromethane  
Bromoform  
Carbon disulfide  
Chlorobenzene  
Chloroethane  
Chloromethane  
cis-1,3-Dichloropropene  
Dichlorodifluoromethane  
Ethylbenzene  
Isopropylbenzene  
Naphthalene  
n-Propylbenzene  
sec-Butylbenzene  
tert-Butylbenzene  
Toluene  
trans-1,3-Dichloropropene  
Trichlorofluoromethane  
Vinyl chloride

Acetonitrile  
Acrylonitrile  
Bromobenzene  
Bromodichloromethane  
Bromomethane  
Carbon tetrachloride  
Chlorodibromomethane (Dibromochloromethane)  
Chloroform  
cis-1,2-Dichloroethene  
Dibromomethane  
Dichloromethane (Methylene chloride)  
Hexachlorobutadiene  
Methyl-t-butyl ether  
n-Butylbenzene  
p-Isopropyltoluene  
Styrene  
Tetrachloroethene  
trans-1,2-Dichloroethene  
Trichloroethene  
Vinyl acetate  
Xylenes (Total)

**Method: 8270C**

**Matrix Type: NPW/SCM**

1,2,4-Trichlorobenzene  
1,3-Dichlorobenzene  
2,4,5-Trichlorophenol  
2,4-Dichlorophenol  
2,4-Dinitrophenol  
2,6-Dinitrotoluene (2,6-DNT)  
2-Chlorophenol  
2-Methylphenol (o-Cresol)  
2-Nitrophenol  
3-Nitroaniline  
4-Bromophenyl phenyl ether  
4-Chloroaniline

1,2-Dichlorobenzene  
1,4-Dichlorobenzene  
2,4,6-Trichlorophenol  
2,4-Dimethylphenol  
2,4-Dinitrotoluene (2,4-DNT)  
2-Chloronaphthalene  
2-Methylnaphthalene  
2-Nitroaniline  
3,3'-Dichlorobenzidine  
4,6-Dinitro-2-methylphenol  
4-Chloro-3-methylphenol  
4-Chlorophenyl phenyl ether

**State of Illinois  
Environmental Protection Agency**

Certificate No.: 003747

**Awards the Certificate of Approval**

Prairie Analytical Systems, Incorporated  
1210 Capital Airport Drive  
Springfield, IL 62707-8413

**FOT Name: Solid and Chemical Materials, Organic**

**Method: 8270C**

**Matrix Type: NPW/SCM**

4-Nitroaniline  
Acenaphthene  
Anthracene  
Benzo(a)pyrene  
Benzo(g,h,i)perylene  
Bis(2-chloroethoxy) methane  
Bis(2-chloroisopropyl) ether  
Butyl benzyl phthalate  
Carbofuran (Furaden)  
Chrysene  
Dibenzofuran  
Dimethyl phthalate  
Di-n-octyl phthalate  
Fluorene  
Hexachlorobutadiene  
Hexachloroethane  
Isophorone  
Nitrobenzene  
N-Nitrosodi-n-propylamine  
o-Cresol (2-Methylphenol)  
Pentachlorophenol  
Phenol

4-Methylphenol (p-Cresol)  
4-Nitrophenol  
Acenaphthylene  
Benzo(a)anthracene  
Benzo(b)fluoranthene  
Benzo(k)fluoranthene  
Bis(2-chloroethyl) ether  
Bis(2-ethylhexyl) phthalate  
Carbazole  
Chlorobenzilate  
Dibenz(a,h)anthracene  
Diethyl phthalate  
Di-n-butyl phthalate  
Fluoranthene  
Hexachlorobenzene  
Hexachlorocyclopentadiene  
Indeno(1,2,3-cd) pyrene  
Naphthalene  
N-Nitrosodimethylamine  
N-Nitrosodiphenylamine  
p-Cresol (4-Methylphenol)  
Phenanthrene  
Pyrene

**Method: 8270C Mod\_Farm Chemicals**

**Matrix Type: NPW/SCM**

Acetochlor  
Atrazine  
Chlorpyrifos  
EPTC  
Metribuzin  
Prometon  
Terbufos

Alachlor  
Butylate  
Cyanazine  
Metolachlor  
Pendimethalin  
Simazine  
Trifluralin

**Method: 8321B**

**Matrix Type: NPW/SCM**



**State of Illinois  
Environmental Protection Agency**

Certificate No.: 003747

**Awards the Certificate of Approval**

Prairie Analytical Systems, Incorporated  
1210 Capital Airport Drive  
Springfield, IL 62707-8413

---

**FOT Name: Solid and Chemical Materials, Organic**

**Method: 8321B**

**Matrix Type: NPW/SCM**

2,4,5-TP (Silvex)

2,4-DB

Carbofuran (Furaden)

Dicamba

MCPA

Oxamyl

2,4,5-T

2,4-D

Aldicarb (Temik)

Dalapon

Dinoseb

MCPP



# EDR VISTACheck® Report

<u>SECTION</u>	<u>PAGE</u>
Map Findings Summary .....	3
Map Findings .....	7
Orphan Summary .....	312

### Disclaimer - Copyright and Trademark Notice

This Report contains certain information obtained from a variety of public and other sources reasonably available to Environmental Data Resources, Inc. It cannot be concluded from this Report that coverage information for the target and surrounding properties does not exist from other sources. **NO WARRANTY EXPRESSED OR IMPLIED, IS MADE WHATSOEVER IN CONNECTION WITH THIS REPORT. ENVIRONMENTAL DATA RESOURCES, INC. SPECIFICALLY DISCLAIMS THE MAKING OF ANY SUCH WARRANTIES, INCLUDING WITHOUT LIMITATION, MERCHANTABILITY OR FITNESS FOR A PARTICULAR USE OR PURPOSE. ALL RISK IS ASSUMED BY THE USER. IN NO EVENT SHALL ENVIRONMENTAL DATA RESOURCES, INC. BE LIABLE TO ANYONE, WHETHER ARISING OUT OF ERRORS OR OMISSIONS, NEGLIGENCE, ACCIDENT OR ANY OTHER CAUSE, FOR ANY LOSS OF DAMAGE, INCLUDING, WITHOUT LIMITATION, SPECIAL, INCIDENTAL, CONSEQUENTIAL, OR EXEMPLARY DAMAGES. ANY LIABILITY ON THE PART OF ENVIRONMENTAL DATA RESOURCES, INC. IS STRICTLY LIMITED TO A REFUND OF THE AMOUNT PAID FOR THIS REPORT.** Purchaser accepts this Report "AS IS". Any analyses, estimates, ratings, environmental risk levels or risk codes provided in this Report are provided for illustrative purposes only, and are not intended to provide, nor should they be interpreted as providing any facts regarding, or prediction or forecast of, any environmental risk for any property. Only a Phase I Environmental Site Assessment performed by an environmental professional can provide information regarding the environmental risk for any property. Additionally, the information provided in this Report is not to be construed as legal advice.

Copyright 2016 by Environmental Data Resources, Inc. All rights reserved. Reproduction in any media or format, in whole or in part, of any report or map of Environmental Data Resources, Inc., or its affiliates, is prohibited without prior written permission.

EDR and its logos (including Sanborn and Sanborn Map) are trademarks of Environmental Data Resources, Inc. or its affiliates. All other trademarks used herein are the property of their respective owners.

MAP FINDINGS SUMMARY

Database	Search Distance (Miles)	Target Property	< 1/8	1/8 - 1/4	1/4 - 1/2	1/2 - 1	> 1	Total Plotted
<b>STANDARD ENVIRONMENTAL RECORDS</b>								
<b><i>Federal NPL site list</i></b>								
NPL	0.500		0	0	0	NR	NR	0
Proposed NPL	0.500		0	0	0	NR	NR	0
NPL LIENS	TP		NR	NR	NR	NR	NR	0
<b><i>Federal Delisted NPL site list</i></b>								
Delisted NPL	0.500		0	0	0	NR	NR	0
<b><i>Federal CERCLIS list</i></b>								
FEDERAL FACILITY	0.500		0	0	0	NR	NR	0
SEMS	0.500		0	1	1	NR	NR	2
<b><i>Federal CERCLIS NFRAP site list</i></b>								
SEMS-ARCHIVE	0.500		0	0	2	NR	NR	2
<b><i>Federal RCRA CORRACTS facilities list</i></b>								
CORRACTS	0.500		0	0	1	NR	NR	1
<b><i>Federal RCRA non-CORRACTS TSD facilities list</i></b>								
RCRA-TSDF	0.500		0	0	0	NR	NR	0
<b><i>Federal RCRA generators list</i></b>								
RCRA-LQG	0.250		0	1	NR	NR	NR	1
RCRA-SQG	0.250		6	19	NR	NR	NR	25
RCRA-CESQG	0.250		3	9	NR	NR	NR	12
<b><i>Federal institutional controls / engineering controls registries</i></b>								
LUCIS	0.500		0	0	0	NR	NR	0
US ENG CONTROLS	0.500		0	0	0	NR	NR	0
US INST CONTROL	0.500		0	0	0	NR	NR	0
<b><i>Federal ERNS list</i></b>								
ERNS	TP		NR	NR	NR	NR	NR	0
<b><i>State- and tribal - equivalent CERCLIS</i></b>								
SSU	0.500		0	0	0	NR	NR	0
<b><i>State and tribal landfill and/or solid waste disposal site lists</i></b>								
SWF/LF	0.500		0	0	0	NR	NR	0
CCDD	0.500		0	0	0	NR	NR	0
LF SPECIAL WASTE	0.500		0	0	0	NR	NR	0
IL NIPC	0.500		0	0	0	NR	NR	0
<b><i>State and tribal leaking storage tank lists</i></b>								
LUST	0.500		0	12	45	NR	NR	57

MAP FINDINGS SUMMARY

Database	Search Distance (Miles)	Target Property	< 1/8	1/8 - 1/4	1/4 - 1/2	1/2 - 1	> 1	Total Plotted
INDIAN LUST	0.500		0	0	0	NR	NR	0
LUST TRUST	0.500		0	0	1	NR	NR	1
<b>State and tribal registered storage tank lists</b>								
FEMA UST	0.250		0	0	NR	NR	NR	0
UST	0.250		15	32	NR	NR	NR	47
AST	0.250		0	3	NR	NR	NR	3
INDIAN UST	0.250		0	0	NR	NR	NR	0
<b>State and tribal institutional control / engineering control registries</b>								
ENG CONTROLS	0.500		0	0	7	NR	NR	7
INST CONTROL	0.500		0	2	10	NR	NR	12
<b>State and tribal voluntary cleanup sites</b>								
SRP	0.500		0	3	16	NR	NR	19
INDIAN VCP	0.500		0	0	0	NR	NR	0
<b>State and tribal Brownfields sites</b>								
BROWNFIELDS	0.500		0	0	0	NR	NR	0
<b>ADDITIONAL ENVIRONMENTAL RECORDS</b>								
<b>Local Brownfield lists</b>								
US BROWNFIELDS	0.500		0	0	2	NR	NR	2
<b>Local Lists of Landfill / Solid Waste Disposal Sites</b>								
INDIAN ODI	0.500		0	0	0	NR	NR	0
DEBRIS REGION 9	0.500		0	0	0	NR	NR	0
ODI	0.500		0	0	0	NR	NR	0
<b>Local Lists of Hazardous waste / Contaminated Sites</b>								
US HIST CDL	TP		NR	NR	NR	NR	NR	0
CDL	TP		NR	NR	NR	NR	NR	0
US CDL	TP		NR	NR	NR	NR	NR	0
<b>Local Land Records</b>								
LIENS 2	TP		NR	NR	NR	NR	NR	0
<b>Records of Emergency Release Reports</b>								
HMIRS	TP		NR	NR	NR	NR	NR	0
SPILLS	TP		NR	NR	NR	NR	NR	0
<b>Other Ascertainable Records</b>								
RCRA NonGen / NLR	TP		NR	NR	NR	NR	NR	0
FUDS	0.500		0	0	0	NR	NR	0
DOD	0.500		0	0	0	NR	NR	0
SCRD DRYCLEANERS	0.500		0	0	0	NR	NR	0

MAP FINDINGS SUMMARY

Database	Search Distance (Miles)	Target Property	< 1/8	1/8 - 1/4	1/4 - 1/2	1/2 - 1	> 1	Total Plotted
US FIN ASSUR	TP		NR	NR	NR	NR	NR	0
EPA WATCH LIST	TP		NR	NR	NR	NR	NR	0
2020 COR ACTION	0.250		0	0	NR	NR	NR	0
TSCA	TP		NR	NR	NR	NR	NR	0
TRIS	TP		NR	NR	NR	NR	NR	0
SSTS	TP		NR	NR	NR	NR	NR	0
ROD	0.500		0	0	0	NR	NR	0
RMP	TP		NR	NR	NR	NR	NR	0
RAATS	TP		NR	NR	NR	NR	NR	0
PRP	TP		NR	NR	NR	NR	NR	0
PADS	TP		NR	NR	NR	NR	NR	0
ICIS	TP		NR	NR	NR	NR	NR	0
FTTS	TP		NR	NR	NR	NR	NR	0
MLTS	TP		NR	NR	NR	NR	NR	0
COAL ASH DOE	TP		NR	NR	NR	NR	NR	0
COAL ASH EPA	0.500		0	0	0	NR	NR	0
PCB TRANSFORMER	TP		NR	NR	NR	NR	NR	0
RADINFO	TP		NR	NR	NR	NR	NR	0
HIST FTTS	TP		NR	NR	NR	NR	NR	0
DOT OPS	TP		NR	NR	NR	NR	NR	0
CONSENT	0.500		0	0	0	NR	NR	0
INDIAN RESERV	0.500		0	0	0	NR	NR	0
FUSRAP	1.000		0	0	1	1	NR	2
UMTRA	0.500		0	0	0	NR	NR	0
LEAD SMELTERS	TP		NR	NR	NR	NR	NR	0
US AIRS	TP		NR	NR	NR	NR	NR	0
US MINES	0.250		0	0	NR	NR	NR	0
FINDS	TP		NR	NR	NR	NR	NR	0
AIRS	TP		NR	NR	NR	NR	NR	0
BOL	TP		NR	NR	NR	NR	NR	0
CHICAGO ENV	TP		NR	NR	NR	NR	NR	0
COAL ASH	0.500		0	0	0	NR	NR	0
DRYCLEANERS	0.250		1	0	NR	NR	NR	1
Financial Assurance	TP		NR	NR	NR	NR	NR	0
HWAR	TP		NR	NR	NR	NR	NR	0
IMPDMENT	0.500		0	0	0	NR	NR	0
NPDES	TP		NR	NR	NR	NR	NR	0
PIMW	0.250		0	0	NR	NR	NR	0
TIER 2	TP		NR	NR	NR	NR	NR	0
UIC	TP		NR	NR	NR	NR	NR	0
ECHO	TP		NR	NR	NR	NR	NR	0
FUELS PROGRAM	0.250		0	0	NR	NR	NR	0

**EDR HIGH RISK HISTORICAL RECORDS**

***EDR Exclusive Records***

EDR MGP	0.500		0	0	0	NR	NR	0
EDR Hist Auto	0.250		5	8	NR	NR	NR	13
EDR Hist Cleaner	0.250		6	45	NR	NR	NR	51

**EDR RECOVERED GOVERNMENT ARCHIVES**

***Exclusive Recovered Govt. Archives***

RGA HWS	0.500		0	0	0	NR	NR	0
---------	-------	--	---	---	---	----	----	---

MAP FINDINGS SUMMARY

<u>Database</u>	<u>Search Distance (Miles)</u>	<u>Target Property</u>	<u>&lt; 1/8</u>	<u>1/8 - 1/4</u>	<u>1/4 - 1/2</u>	<u>1/2 - 1</u>	<u>&gt; 1</u>	<u>Total Plotted</u>
RGA LF	0.500		0	0	0	NR	NR	0
RGA LUST	0.500		0	13	48	NR	NR	61
- Totals --		0	36	148	134	1	0	319

NOTES:

TP = Target Property

NR = Not Requested at this Search Distance

Sites may be listed in more than one database



MAP FINDINGS

Map ID			EDR ID Number
Direction			
Distance			
Distance (ft.)	Site	Database(s)	EPA ID Number

---

<b>A1</b>	<b>675 N MICHIGAN</b>	<b>FINDS</b>	<b>1015861325</b>
	<b>675 N MICHIGAN</b>	<b>ECHO</b>	<b>N/A</b>
<b>&lt; 1/8</b>	<b>CHICAGO, IL 60611</b>		
<b>1 ft.</b>			

**Site 1 of 7 in cluster A**

**FINDS:**

Registry ID: 110046544405

Environmental Interest/Information System  
 ACES (Illinois - Agency Compliance And Enforcement System) is the  
 Illinois EPA Project to facilitate the permitting operations

**ECHO:**

Envid: 1015861325  
 Registry ID: 110046544405  
 DFR URL: [http://echo.epa.gov/detailed\\_facility\\_report?fid=110046544405](http://echo.epa.gov/detailed_facility_report?fid=110046544405)

<b>A2</b>		<b>CHICAGO ENV</b>	<b>S117522234</b>
	<b>677 N MICHIGAN AVE</b>		<b>N/A</b>
<b>&lt; 1/8</b>	<b>CHICAGO, IL</b>		
<b>1 ft.</b>			

**Site 2 of 7 in cluster A**

**CHICAGO ENV:**

Map Location: 677 N MICHIGAN AVE CHICAGO, IL (41.894559, -87.624149)  
 Complaints: Not reported  
 Neshaps & Demolition Notices: Not reported  
 Enforcement: Not reported  
 Inspections: Not reported  
 Permits: Not reported  
 Tanks: Y  
 Holds & Lust Nfr: Not reported  
 Latitude: 41.894559  
 Longitude: -87.624149

<b>A3</b>	<b>WISCONSIN INVESTMENT BOARD</b>	<b>RCRA-SQG</b>	<b>1000979061</b>
<b>SSE</b>	<b>669 N MICHIGAN AVE</b>	<b>FINDS</b>	<b>IL0000967943</b>
<b>&lt; 1/8</b>	<b>CHICAGO, IL 60611</b>	<b>ECHO</b>	
<b>0.016 mi.</b>			
<b>86 ft.</b>			

**Site 3 of 7 in cluster A**

**RCRA-SQG:**

Date form received by agency: 12/06/1994  
 Facility name: WISCONSIN INVESTMENT BOARD  
 Facility address: 669 N MICHIGAN AVE  
 CHICAGO, IL 60611  
 EPA ID: IL0000967943  
 Mailing address: 737 N MICHIGAN AVE STE 2050  
 CHICAGO, IL 60611  
 Contact: LORI LYONS  
 Contact address: 737 N MICHIGAN AVE STE 2050  
 CHICAGO, IL 60611  
 Contact country: US  
 Contact telephone: (312) 944-3777  
 Contact email: Not reported

MAP FINDINGS

Map ID  
 Direction  
 Distance  
 Distance (ft.)Site

EDR ID Number

Database(s) EPA ID Number

**WISCONSIN INVESTMENT BOARD (Continued)**

**1000979061**

EPA Region: 05  
 Classification: Small Small Quantity Generator  
 Description: Handler: generates more than 100 and less than 1000 kg of hazardous waste during any calendar month and accumulates less than 6000 kg of hazardous waste at any time; or generates 100 kg or less of hazardous waste during any calendar month, and accumulates more than 1000 kg of hazardous waste at any time

**Owner/Operator Summary:**

Owner/operator name: MCCAFFREY INTERESTS  
 Owner/operator address: 737 N MICHIGAN AVE STE 2050  
 CHICAGO, IL 60611  
 Owner/operator country: Not reported  
 Owner/operator telephone: (312) 944-3777  
 Legal status: Private  
 Owner/Operator Type: Owner  
 Owner/Op start date: Not reported  
 Owner/Op end date: Not reported

**Handler Activities Summary:**

U.S. importer of hazardous waste: No  
 Mixed waste (haz. and radioactive): No  
 Recycler of hazardous waste: No  
 Transporter of hazardous waste: No  
 Treater, storer or disposer of HW: No  
 Underground injection activity: No  
 On-site burner exemption: No  
 Furnace exemption: No  
 Used oil fuel burner: No  
 Used oil processor: No  
 User oil refiner: No  
 Used oil fuel marketer to burner: No  
 Used oil Specification marketer: No  
 Used oil transfer facility: No  
 Used oil transporter: No

Waste code: D001  
 Waste name: IGNITABLE WASTE

Violation Status: No violations found

**FINDS:**

Registry ID: 110007519836

**Environmental Interest/Information System**

ACES (Illinois - Agency Compliance And Enforcement System) is the Illinois EPA Project to facilitate the permitting operations

RCRAInfo is a national information system that supports the Resource Conservation and Recovery Act (RCRA) program through the tracking of events and activities related to facilities that generate, transport, and treat, store, or dispose of hazardous waste. RCRAInfo allows RCRA program staff to track the notification, permit, compliance, and corrective action activities required under RCRA.

MAP FINDINGS

Map ID  
 Direction  
 Distance  
 Distance (ft.)Site

EDR ID Number  
 EPA ID Number

Database(s)

WISCONSIN INVESTMENT BOARD (Continued)

1000979061

ECHO:

Envid: 1000979061  
 Registry ID: 110007519836  
 DFR URL: [http://echo.epa.gov/detailed\\_facility\\_report?fid=110007519836](http://echo.epa.gov/detailed_facility_report?fid=110007519836)

A4  
 North  
 < 1/8  
 0.016 mi.  
 87 ft.

ALLERTON HOTEL  
 701 N MICHIGAN AVE  
 CHICAGO, IL 60611  
 Site 4 of 7 in cluster A

UST U003667835  
 BOL N/A

UST:

Facility ID: 2036655  
 Facility Status: EXEMPT  
**Facility Type: NONE**  
 Owner Id: U0026834  
 Owner Name: Allerton Hotel  
 Owner Address: 701 N Michigan Ave  
 Owner City,St,Zip: Chicago, IL 60611  
  
 Tank Number: 1  
**Tank Status: Exempt from registration**  
 Tank Capacity: 4000  
 Tank Substance: Heating Oil  
 Last Used Date: 12/31/1973  
 OSFM First Notify Date: 1/1/1902  
 Red Tag Issue Date: Not reported  
 Install Date: Not reported  
**Green Tag Decal: Not reported**  
**Green Tag Issue Date: Not reported**  
**Green Tag Expire Date: Not reported**  
 Fee Due: Not reported  
 Motor Fuel Permit Inspection Date: Not reported  
 Motor Fuel Permit Expiration Date: Not reported  
 MOTOR FUEL TYPE: Not reported  
 Pending Nov: N  
 IEMA: Not reported  
 Equipment Type: Not reported  
 Equipment: Not reported  
 Last Passing Date: Not reported  
 Test Expire Date: Not reported

BOL:

Site Id: 170000503809  
 Inv Num: 0316085299  
 Interest Name: Allerton Hotel  
 Interest Type: BOL  
 Media Code: LAND

MAP FINDINGS

Map ID  
 Direction  
 Distance  
 Distance (ft.)Site  
 Database(s)  
 EDR ID Number  
 EPA ID Number

**A5** **WEISS PETER Z** **EDR Hist Cleaner** **1009187211**  
**North** **701 N MICHIGAN** **N/A**  
**< 1/8** **CHICAGO, IL**  
**0.016 mi.**  
**87 ft.** **Site 5 of 7 in cluster A**

EDR Historical Cleaners:  
 Name: WEISS PETER Z  
 Year: 1981  
 Type: CLEANERS

**A6** **NM PROJECT COMPANY, LLC** **UST** **U004123119**  
**SSW** **664-670 NORTH MICHIGAN AVENUE** **N/A**  
**< 1/8** **CHICAGO, IL 60611**  
**0.026 mi.**  
**139 ft.** **Site 6 of 7 in cluster A**

UST:  
 Facility ID: 2044156  
 Facility Status: INACTIVE/HEATING OIL  
**Facility Type: NONE**  
 Owner Id: U0034896  
 Owner Name: NM Project Company, LLC  
 Owner Address: 625 N. Michigan Ave., Sutie 500  
 Owner City,St,Zip: Chicago, IL 60611

Tank Number: 1  
**Tank Status: Removed**  
 Tank Capacity: 4000  
 Tank Substance: Heating Oil  
 Last Used Date: 1/1/1983  
 OSFM First Notify Date: 8/18/2008  
 Red Tag Issue Date: Not reported  
 Install Date: Not reported  
**Green Tag Decal: Not reported**  
**Green Tag Issue Date: Not reported**  
**Green Tag Expire Date: Not reported**  
 Fee Due: \$0.00  
 Motor Fuel Permit Inspection Date: Not reported  
 Motor Fuel Permit Expiration Date: Not reported  
 MOTOR FUEL TYPE: Not reported  
 Pending Nov: N  
 IEMA: Not reported  
 Equipment Type: Not reported  
 Equipment: Not reported  
 Last Passing Date: Not reported  
 Test Expire Date: Not reported

Tank Number: 2  
**Tank Status: Out of service**  
 Tank Capacity: 6000  
 Tank Substance: Heating Oil  
 Last Used Date: 1/1/1983  
 OSFM First Notify Date: 8/18/2008  
 Red Tag Issue Date: Not reported  
 Install Date: Not reported  
**Green Tag Decal: Not reported**  
**Green Tag Issue Date: Not reported**  
**Green Tag Expire Date: Not reported**

MAP FINDINGS

Map ID  
 Direction  
 Distance  
 Distance (ft.)Site

EDR ID Number  
 EPA ID Number

Database(s)

**NM PROJECT COMPANY, LLC (Continued)**

**U004123119**

Fee Due: \$0.00  
 Motor Fuel Permit Inspection Date: Not reported  
 Motor Fuel Permit Expiration Date: Not reported  
 MOTOR FUEL TYPE: Not reported  
 Pending Nov: N  
 IEMA: Not reported  
 Equipment Type: Not reported  
 Equipment: Not reported  
 Last Passing Date: Not reported  
 Test Expire Date: Not reported

Tank Number: 3  
**Tank Status: Out of service**  
 Tank Capacity: 4000  
 Tank Substance: Heating Oil  
 Last Used Date: 1/1/1983  
 OSFM First Notify Date: 8/18/2008  
 Red Tag Issue Date: Not reported  
 Install Date: Not reported  
**Green Tag Decal: Not reported**  
**Green Tag Issue Date: Not reported**  
**Green Tag Expire Date: Not reported**  
 Fee Due: \$0.00  
 Motor Fuel Permit Inspection Date: Not reported  
 Motor Fuel Permit Expiration Date: Not reported  
 MOTOR FUEL TYPE: Not reported  
 Pending Nov: N  
 IEMA: Not reported  
 Equipment Type: Not reported  
 Equipment: Not reported  
 Last Passing Date: Not reported  
 Test Expire Date: Not reported

Tank Number: 4  
**Tank Status: Exempt from registration**  
 Tank Capacity: 10000  
 Tank Substance: Heating Oil  
 Last Used Date: 12/31/1973  
 OSFM First Notify Date: Not reported  
 Red Tag Issue Date: Not reported  
 Install Date: Not reported  
**Green Tag Decal: Not reported**  
**Green Tag Issue Date: Not reported**  
**Green Tag Expire Date: Not reported**  
 Fee Due: Not reported  
 Motor Fuel Permit Inspection Date: Not reported  
 Motor Fuel Permit Expiration Date: Not reported  
 MOTOR FUEL TYPE: Not reported  
 Pending Nov: N  
 IEMA: Not reported  
 Equipment Type: Not reported  
 Equipment: Not reported  
 Last Passing Date: Not reported  
 Test Expire Date: Not reported

MAP FINDINGS

Map ID  
 Direction  
 Distance  
 Distance (ft.)Site

EDR ID Number  
 EPA ID Number

Database(s)

**NM PROJECT COMPANY, LLC (Continued)**

**U004123119**

Tank Number:	5
<b>Tank Status:</b>	<b>Exempt from registration</b>
Tank Capacity:	1000
Tank Substance:	Water
Last Used Date:	12/31/1973
OSFM First Notify Date:	Not reported
Red Tag Issue Date:	Not reported
Install Date:	Not reported
<b>Green Tag Decal:</b>	<b>Not reported</b>
<b>Green Tag Issue Date:</b>	<b>Not reported</b>
<b>Green Tag Expire Date:</b>	<b>Not reported</b>
Fee Due:	Not reported
Motor Fuel Permit Inspection Date:	Not reported
Motor Fuel Permit Expiration Date:	Not reported
MOTOR FUEL TYPE:	Not reported
Pending Nov:	N
IEMA:	Not reported
Equipment Type:	Not reported
Equipment:	Not reported
Last Passing Date:	Not reported
Test Expire Date:	Not reported

**A7**  
**SSW**  
 < 1/8  
 0.033 mi.  
 174 ft.

**CLEANTECH INC**  
**664 N MICHIGAN**  
**CHICAGO, IL**  
**Site 7 of 7 in cluster A**

**EDR Hist Cleaner 1009185239**  
**N/A**

EDR Historical Cleaners:  
 Name: CLEANTECH INC  
 Year: 1981  
 Type: CARPET AND RUG CLEANERS

**B8**  
**NW**  
 < 1/8  
 0.043 mi.  
 229 ft.

**700 N MICHIGAN AVE**  
**CHICAGO, IL 60611**  
**Site 1 of 3 in cluster B**

**EDR Hist Auto 1015605085**  
**N/A**

EDR Historical Auto Stations:  
 Name: BODY SHOP THE  
 Year: 1999  
 Address: 700 N MICHIGAN AVE  
  
 Name: BODY SHOP THE  
 Year: 2000  
 Address: 700 N MICHIGAN AVE

MAP FINDINGS

Map ID  
 Direction  
 Distance  
 Distance (ft.)Site

EDR ID Number

Database(s) EPA ID Number

**B9  
 NW  
 < 1/8  
 0.043 mi.  
 229 ft.**

**CHICAGO PLACE  
 700 N. MICHIGAN AVENUE  
 CHICAGO, IL 60611**

**UST U004196133  
 N/A**

**Site 2 of 3 in cluster B**

UST:

Facility ID: 2042633  
 Facility Status: ACTIVE  
**Facility Type: COMMERCIAL / RETAIL**  
 Owner Id: U0032476  
 Owner Name: 700 North Michigan Avenue, LLC  
 Owner Address: 700 North Michigan Avenue  
 Owner City,St,Zip: Chicago, IL 60611

Tank Number: 1  
**Tank Status: Currently in use**  
 Tank Capacity: 2500  
 Tank Substance: Diesel Fuel  
 Last Used Date: Not reported  
 OSFM First Notify Date: 12/21/2004  
 Red Tag Issue Date: Not reported  
 Install Date: 9/28/1990  
**Green Tag Decal: P002601**  
**Green Tag Issue Date: 10/21/2014**  
**Green Tag Expire Date: 12/31/2016**  
 Fee Due: \$0.00  
 Motor Fuel Permit Inspection Date: Not reported  
 Motor Fuel Permit Expiration Date: Not reported  
 MOTOR FUEL TYPE: Not reported  
 Pending Nov: N  
 IEMA: Not reported  
 Equipment Type: Corrosion Prot - Piping  
 Equipment: Fiberglass Non-Corrosive  
 Last Passing Date: N/A  
 Test Expire Date: N/A

Tank Number: 2  
**Tank Status: Does Not Exist**  
 Tank Capacity: 200  
 Tank Substance: Diesel Fuel  
 Last Used Date: Not reported  
 OSFM First Notify Date: Not reported  
 Red Tag Issue Date: Not reported  
 Install Date: 9/28/1990  
**Green Tag Decal: P002601**  
**Green Tag Issue Date: 10/21/2014**  
**Green Tag Expire Date: 12/31/2016**  
 Fee Due: \$0.00  
 Motor Fuel Permit Inspection Date: Not reported  
 Motor Fuel Permit Expiration Date: Not reported  
 MOTOR FUEL TYPE: Not reported  
 Pending Nov: N  
 IEMA: Not reported  
 Equipment Type: Not reported  
 Equipment: Not reported  
 Last Passing Date: Not reported  
 Test Expire Date: Not reported

MAP FINDINGS

Map ID  
 Direction  
 Distance  
 Distance (ft.)Site

EDR ID Number  
 EPA ID Number

Database(s)

**CHICAGO PLACE (Continued)**

**U004196133**

Tank Number: 3  
**Tank Status: Does Not Exist**  
 Tank Capacity: 275  
 Tank Substance: Diesel Fuel  
 Last Used Date: Not reported  
 OSFM First Notify Date: Not reported  
 Red Tag Issue Date: Not reported  
 Install Date: 9/28/1990  
**Green Tag Decal: P002601**  
**Green Tag Issue Date: 10/21/2014**  
**Green Tag Expire Date: 12/31/2016**  
 Fee Due: \$0.00  
 Motor Fuel Permit Inspection Date: Not reported  
 Motor Fuel Permit Expiration Date: Not reported  
 MOTOR FUEL TYPE: Not reported  
 Pending Nov: N  
 IEMA: Not reported  
 Equipment Type: Not reported  
 Equipment: Not reported  
 Last Passing Date: Not reported  
 Test Expire Date: Not reported

**C10**  
**WSW**  
**< 1/8**  
**0.048 mi.**  
**251 ft.**

**US EQUITIES REALTY INC**  
**676 N MICHIGAN AVE**  
**CHICAGO, IL 60611**  
**Site 1 of 2 in cluster C**

**RCRA-SQG 1000824033**  
**FINDS ILD984903955**  
**ECHO**

RCRA-SQG:

Date form received by agency: 03/23/1997  
 Facility name: US EQUITIES REALTY INC  
 Facility address: 676 N MICHIGAN AVE  
 CHICAGO, IL 60611  
 EPA ID: ILD984903955  
 Contact: DALE CLARK  
 Contact address: 676 N MICHIGAN AVE  
 CHICAGO, IL 60611  
 Contact country: US  
 Contact telephone: (312) 944-6664  
 Contact email: Not reported  
 EPA Region: 05  
 Classification: Small Small Quantity Generator  
 Description: Handler: generates more than 100 and less than 1000 kg of hazardous waste during any calendar month and accumulates less than 6000 kg of hazardous waste at any time; or generates 100 kg or less of hazardous waste during any calendar month, and accumulates more than 1000 kg of hazardous waste at any time

Owner/Operator Summary:

Owner/operator name: HCD CHICAGO CORP  
 Owner/operator address: 676 N MICHIGAN AVE  
 CHICAGO, IL 60611  
 Owner/operator country: Not reported  
 Owner/operator telephone: (312) 951-6342  
 Legal status: Private  
 Owner/Operator Type: Owner  
 Owner/Op start date: Not reported



MAP FINDINGS

Map ID  
 Direction  
 Distance  
 Distance (ft.)Site

EDR ID Number

Database(s) EPA ID Number

**US EQUITIES REALTY INC (Continued)**

**1000824033**

Owner/Op end date: Not reported

Handler Activities Summary:

U.S. importer of hazardous waste: No  
 Mixed waste (haz. and radioactive): No  
 Recycler of hazardous waste: No  
 Transporter of hazardous waste: No  
 Treater, storer or disposer of HW: No  
 Underground injection activity: No  
 On-site burner exemption: No  
 Furnace exemption: No  
 Used oil fuel burner: No  
 Used oil processor: No  
 User oil refiner: No  
 Used oil fuel marketer to burner: No  
 Used oil Specification marketer: No  
 Used oil transfer facility: No  
 Used oil transporter: No

. Waste code: D001  
 . Waste name: IGNITABLE WASTE

. Waste code: F002  
 . Waste name: THE FOLLOWING SPENT HALOGENATED SOLVENTS: TETRACHLOROETHYLENE, METHYLENE CHLORIDE, TRICHLOROETHYLENE, 1,1,1-TRICHLOROETHANE, CHLOROBENZENE, 1,1,2-TRICHLORO-1,2,2-TRIFLUOROETHANE, ORTHO-DICHLOROBENZENE, TRICHLOROFLUOROMETHANE, AND 1,1,2, TRICHLOROETHANE; ALL SPENT SOLVENT MIXTURES/BLENDS CONTAINING, BEFORE USE, A TOTAL OF TEN PERCENT OR MORE (BY VOLUME) OF ONE OR MORE OF THE ABOVE HALOGENATED SOLVENTS OR THOSE SOLVENTS LISTED IN F001, F004, AND F005; AND STILL BOTTOMS FROM THE RECOVERY OF THESE SPENT SOLVENTS AND SPENT SOLVENT MIXTURES.

Violation Status: No violations found

FINDS:

Registry ID: 110007547734

Environmental Interest/Information System

ACES (Illinois - Agency Compliance And Enforcement System) is the Illinois EPA Project to facilitate the permitting operations

RCRAInfo is a national information system that supports the Resource Conservation and Recovery Act (RCRA) program through the tracking of events and activities related to facilities that generate, transport, and treat, store, or dispose of hazardous waste. RCRAInfo allows RCRA program staff to track the notification, permit, compliance, and corrective action activities required under RCRA.

ECHO:

Envid: 1000824033  
 Registry ID: 110007547734  
 DFR URL: [http://echo.epa.gov/detailed\\_facility\\_report?fid=110007547734](http://echo.epa.gov/detailed_facility_report?fid=110007547734)

MAP FINDINGS

Map ID			EDR ID Number
Direction			
Distance			
Distance (ft.)	Site	Database(s)	EPA ID Number

<b>D11</b> <b>SSE</b> <b>&lt; 1/8</b> <b>0.052 mi.</b> <b>273 ft.</b>	<b>SCHOTT J P REPAIR SHOP</b> <b>151 E ERIE</b> <b>CHICAGO, IL</b>  <b>Site 1 of 4 in cluster D</b>	<b>EDR Hist Auto</b>	<b>1009116503</b> <b>N/A</b>
---	---	----------------------	---------------------------------

EDR Historical Auto Stations:

Name:	SCHOTT J P REPAIR SHOP
Year:	1923
Type:	AUTOMOBILE REPAIRING

<b>B12</b> <b>NW</b> <b>&lt; 1/8</b> <b>0.054 mi.</b> <b>283 ft.</b>	<b>CHILDRENS RESEARCH TRIANGO</b> <b>180 N MICHIGAN AVE STE 700</b> <b>CHICAGO, IL 60601</b>  <b>Site 3 of 3 in cluster B</b>	<b>RCRA-CESQG</b>	<b>1008372821</b> <b>ILR000135533</b>
--	---	-------------------	--

RCRA-CESQG:

Date form received by agency:	05/25/2005
Facility name:	CHILDRENS RESEARCH TRIANGO
Facility address:	180 N MICHIGAN AVE STE 700 CHICAGO, IL 60601
EPA ID:	ILR000135533
Contact:	JAN HARRISON
Contact address:	Not reported
Contact country:	US
Contact telephone:	(312) 726-4011
Contact email:	Not reported
EPA Region:	05
Classification:	Conditionally Exempt Small Quantity Generator
Description:	Handler: generates 100 kg or less of hazardous waste per calendar month, and accumulates 1000 kg or less of hazardous waste at any time; or generates 1 kg or less of acutely hazardous waste per calendar month, and accumulates at any time: 1 kg or less of acutely hazardous waste; or 100 kg or less of any residue or contaminated soil, waste or other debris resulting from the cleanup of a spill, into or on any land or water, of acutely hazardous waste; or generates 100 kg or less of any residue or contaminated soil, waste or other debris resulting from the cleanup of a spill, into or on any land or water, of acutely hazardous waste during any calendar month, and accumulates at any time: 1 kg or less of acutely hazardous waste; or 100 kg or less of any residue or contaminated soil, waste or other debris resulting from the cleanup of a spill, into or on any land or water, of acutely hazardous waste

Owner/Operator Summary:

Owner/operator name:	CHILDRENS RESEARCH TRIANGLE
Owner/operator address:	180 N MICHIGAN AVE STE 700 CHICAGO, IL 60601
Owner/operator country:	US
Owner/operator telephone:	Not reported
Legal status:	Private
Owner/Operator Type:	Operator
Owner/Op start date:	05/25/2005
Owner/Op end date:	Not reported
Owner/operator name:	CHILDRENS RESEARCH TRIANGLE
Owner/operator address:	180 N MICHIGAN AVE STE 700

MAP FINDINGS

Map ID  
 Direction  
 Distance  
 Distance (ft.)Site

EDR ID Number  
 EPA ID Number

Database(s)

**CHILDRENS RESEARCH TRIANGO (Continued)**

**1008372821**

CHICAGO, IL 60601

Owner/operator country: US  
 Owner/operator telephone: Not reported  
 Legal status: Private  
 Owner/Operator Type: Owner  
 Owner/Op start date: 05/25/2005  
 Owner/Op end date: Not reported

Handler Activities Summary:

U.S. importer of hazardous waste: No  
 Mixed waste (haz. and radioactive): No  
 Recycler of hazardous waste: No  
 Transporter of hazardous waste: No  
 Treater, storer or disposer of HW: No  
 Underground injection activity: No  
 On-site burner exemption: No  
 Furnace exemption: No  
 Used oil fuel burner: No  
 Used oil processor: No  
 User oil refiner: No  
 Used oil fuel marketer to burner: No  
 Used oil Specification marketer: No  
 Used oil transfer facility: No  
 Used oil transporter: No

. Waste code: D008  
 . Waste name: LEAD

. Waste code: D009  
 . Waste name: MERCURY

Violation Status: No violations found

**D13**  
**South**  
**< 1/8**  
**0.066 mi.**  
**351 ft.**

**RREEF MIDAMERICA FUND III**  
**645 N MICHIGAN AVE**  
**CHICAGO, IL 60611**  
**Site 2 of 4 in cluster D**

**UST U000865753**  
**N/A**

UST:

Facility ID: 2025134  
 Facility Status: CLOSED  
**Facility Type: NONE**  
 Owner Id: U0013213  
 Owner Name: Rreef Midamerica Fund Iii  
 Owner Address: 645 N Michigan Ave  
 Owner City,St,Zip: Chicago, IL 60611

Tank Number: 1  
**Tank Status: Abandoned in place**  
 Tank Capacity: 10000  
 Tank Substance: Not reported  
 Last Used Date: Not reported  
 OSFM First Notify Date: 1/29/1990  
 Red Tag Issue Date: Not reported  
 Install Date: Not reported  
**Green Tag Decal: Not reported**  
**Green Tag Issue Date: Not reported**

MAP FINDINGS

Map ID  
 Direction  
 Distance  
 Distance (ft.)Site

EDR ID Number  
 EPA ID Number

Database(s)

**RREEF MIDAMERICA FUND III (Continued)**

**U000865753**

**Green Tag Expire Date:** Not reported  
 Fee Due: Not reported  
 Motor Fuel Permit Inspection Date: Not reported  
 Motor Fuel Permit Expiration Date: Not reported  
 MOTOR FUEL TYPE: Not reported  
 Pending Nov: N  
 IEMA: Not reported  
 Equipment Type: Not reported  
 Equipment: Not reported  
 Last Passing Date: Not reported  
 Test Expire Date: Not reported

Tank Number: 2  
**Tank Status:** Abandoned in place  
 Tank Capacity: 9000  
 Tank Substance: Not reported  
 Last Used Date: Not reported  
 OSFM First Notify Date: 1/29/1990  
 Red Tag Issue Date: Not reported  
 Install Date: Not reported  
**Green Tag Decal:** Not reported  
**Green Tag Issue Date:** Not reported  
**Green Tag Expire Date:** Not reported  
 Fee Due: Not reported  
 Motor Fuel Permit Inspection Date: Not reported  
 Motor Fuel Permit Expiration Date: Not reported  
 MOTOR FUEL TYPE: Not reported  
 Pending Nov: N  
 IEMA: Not reported  
 Equipment Type: Not reported  
 Equipment: Not reported  
 Last Passing Date: Not reported  
 Test Expire Date: Not reported

**D14**  
 South  
 < 1/8  
 0.066 mi.  
 351 ft.

**NAHIGIAN BROTHERS INC**  
**645 N MICHIGAN AVE**  
**CHICAGO, IL**  
**Site 3 of 4 in cluster D**

**EDR Hist Cleaner 1009187516**  
 N/A

EDR Historical Cleaners:  
 Name: NAHIGIAN BROTHERS INC  
 Year: 1981  
 Type: CARPET AND RUG CLEANERS

**D15**  
 South  
 < 1/8  
 0.066 mi.  
 351 ft.

**645 N MICHIGAN AVE**  
**645 N MICHIGAN AVE**  
**CHICAGO, IL 60611**  
**Site 4 of 4 in cluster D**

**RCRA-SQG 1000823977**  
**FINDS ILD984903393**  
**ECHO**

RCRA-SQG:  
 Date form received by agency: 08/28/1992  
 Facility name: RREEF  
 Facility address: 645 N MICHIGAN

MAP FINDINGS

Map ID  
 Direction  
 Distance  
 Distance (ft.)Site

EDR ID Number  
 EPA ID Number

Database(s)

**645 N MICHIGAN AVE (Continued)**

**1000823977**

CHICAGO, IL 60611  
 EPA ID: ILD984903393  
 Contact: KATHRYN FORMANEK  
 Contact address: 645 N MICHIGAN  
 CHICAGO, IL 60611  
 Contact country: US  
 Contact telephone: (312) 943-4534  
 Contact email: Not reported  
 EPA Region: 05  
 Classification: Small Small Quantity Generator  
 Description: Handler: generates more than 100 and less than 1000 kg of hazardous waste during any calendar month and accumulates less than 6000 kg of hazardous waste at any time; or generates 100 kg or less of hazardous waste during any calendar month, and accumulates more than 1000 kg of hazardous waste at any time

**Owner/Operator Summary:**

Owner/operator name: RREEF MAIII 645 N MICHIGAN AVE  
 Owner/operator address: 645 N MICHIGAN AVE 1040  
 CHICAGO, IL 60611  
 Owner/operator country: Not reported  
 Owner/operator telephone: (312) 943-4534  
 Legal status: Private  
 Owner/Operator Type: Owner  
 Owner/Op start date: Not reported  
 Owner/Op end date: Not reported

**Handler Activities Summary:**

U.S. importer of hazardous waste: No  
 Mixed waste (haz. and radioactive): No  
 Recycler of hazardous waste: No  
 Transporter of hazardous waste: No  
 Treater, storer or disposer of HW: No  
 Underground injection activity: No  
 On-site burner exemption: No  
 Furnace exemption: No  
 Used oil fuel burner: No  
 Used oil processor: No  
 User oil refiner: No  
 Used oil fuel marketer to burner: No  
 Used oil Specification marketer: No  
 Used oil transfer facility: No  
 Used oil transporter: No

. Waste code: D001  
 . Waste name: IGNITABLE WASTE

Violation Status: No violations found

**FINDS:**

Registry ID: 110055952116

**Environmental Interest/Information System**

ACES (Illinois - Agency Compliance And Enforcement System) is the Illinois EPA Project to facilitate the permitting operations

MAP FINDINGS

Map ID		EDR ID Number
Direction		
Distance		
Distance (ft.)	Site	Database(s)
		EPA ID Number

**645 N MICHIGAN AVE (Continued)**

**1000823977**

ECHO:

Envid:	1000823977
Registry ID:	110055952116
DFR URL:	<a href="http://echo.epa.gov/detailed_facility_report?fid=110055952116">http://echo.epa.gov/detailed_facility_report?fid=110055952116</a>

**E16**  
**WNW**  
**< 1/8**  
**0.067 mi.**  
**352 ft.**

**100 EAST HURON CONDOMINIUM ASSOCIATION**

**UST**    **U003995127**  
**N/A**

**100 EAST HURON STREET**  
**CHICAGO, IL 60611**

**Site 1 of 2 in cluster E**

UST:

Facility ID:	2042720
Facility Status:	ACTIVE
<b>Facility Type:</b>	<b>COMMERCIAL / RETAIL</b>
Owner Id:	U0032621
Owner Name:	100 East Huron, LLC
Owner Address:	Not reported
Owner City,St,Zip:	Not reported

Tank Number:	1
<b>Tank Status:</b>	<b>Currently in use</b>
Tank Capacity:	2500
Tank Substance:	Diesel Fuel
Last Used Date:	Not reported
OSFM First Notify Date:	3/21/2005
Red Tag Issue Date:	Not reported
Install Date:	1/1/1990
<b>Green Tag Decal:</b>	<b>P002550</b>
<b>Green Tag Issue Date:</b>	<b>6/11/2014</b>
<b>Green Tag Expire Date:</b>	<b>12/31/2016</b>
Fee Due:	\$0.00
Motor Fuel Permit Inspection Date:	Not reported
Motor Fuel Permit Expiration Date:	Not reported
MOTOR FUEL TYPE:	Not reported
Pending Nov:	N
IEMA:	Not reported
Equipment Type:	Corrosion Prot - Piping
Equipment:	Fiberglass Non-Corrosive
Last Passing Date:	N/A
Test Expire Date:	N/A

**E17**  
**WNW**  
**< 1/8**  
**0.067 mi.**  
**352 ft.**

**100 E HURON ST**  
**CHICAGO, IL 60611**

**EDR Hist Cleaner**    **1009186442**  
**N/A**

**Site 2 of 2 in cluster E**

EDR Historical Cleaners:

Name:	ELEFThERIAS CLEANERS & TAILOR
Year:	2003
Type:	CLEANERS

Name:	ELEFThERIAS CLEANERS & TAILOR
Year:	2001
Address:	100 E HURON ST

MAP FINDINGS

Map ID  
 Direction  
 Distance  
 Distance (ft.)Site

EDR ID Number  
 EPA ID Number

Database(s)

(Continued)

1009186442

Name: ELEFThERIAS CLEANERS & TAILOR  
 Year: 2003  
 Address: 100 E HURON ST

Name: ELEFThERIAS CLEANERS & TAILOR  
 Year: 2004  
 Address: 100 E HURON ST

Name: ELEFThERIAS CLEANERS & TAILOR  
 Year: 2005  
 Address: 100 E HURON ST

Name: ELEFThERIAS CLEANERS & TAILOR  
 Year: 2006  
 Address: 100 E HURON ST

Name: ELEFThERIAS CLEANERS & TAILOR  
 Year: 2007  
 Address: 100 E HURON ST

Name: ELEFThERIAS CLEANERS & TAILOR  
 Year: 2008  
 Address: 100 E HURON ST

Name: ELEFThERIAS CLEANERS & TAYLOR  
 Year: 2010  
 Address: 100 E HURON ST

Name: ELEFThERIAS CLEANERS & TAILOR  
 Year: 2011  
 Address: 100 E HURON ST

Name: ELEFThERIAS CLEANERS & TAILOR  
 Year: 2012  
 Address: 100 E HURON ST

C18  
 SW  
 < 1/8  
 0.067 mi.  
 354 ft.

**METROPOLITAN WATER RECLAMATION**  
 111 E ERIE ST  
 CHICAGO, IL 60611

**RCRA-SQG 1001213575**  
**FINDS ILR000042739**  
**ECHO**

Site 2 of 2 in cluster C

RCRA-SQG:

Date form received by agency: 09/11/1997  
 Facility name: METROPOLITAN WATER RECLAMATION  
 Facility address: 111 E ERIE ST  
 CHICAGO, IL 60611  
 EPA ID: ILR000042739  
 Mailing address: 100 E ERIE ST  
 CHICAGO, IL 60611  
 Contact: BARRY WINKLER  
 Contact address: 100 E ERIE ST  
 CHICAGO, IL 60611  
 Contact country: US  
 Contact telephone: (312) 751-5107  
 Contact email: Not reported  
 EPA Region: 05  
 Classification: Small Small Quantity Generator

MAP FINDINGS

Map ID  
 Direction  
 Distance  
 Distance (ft.)Site

EDR ID Number  
 EPA ID Number

Database(s)

**METROPOLITAN WATER RECLAMATION (Continued)**

**1001213575**

Description: Handler: generates more than 100 and less than 1000 kg of hazardous waste during any calendar month and accumulates less than 6000 kg of hazardous waste at any time; or generates 100 kg or less of hazardous waste during any calendar month, and accumulates more than 1000 kg of hazardous waste at any time

Owner/Operator Summary:

Owner/operator name: METROPOLITAN WATER RECLAMATION  
 Owner/operator address: 100 EAST ERIE ST  
 CHICAGO, IL 60611  
 Owner/operator country: Not reported  
 Owner/operator telephone: (312) 751-5600  
 Legal status: Municipal  
 Owner/Operator Type: Owner  
 Owner/Op start date: Not reported  
 Owner/Op end date: Not reported

Handler Activities Summary:

U.S. importer of hazardous waste: No  
 Mixed waste (haz. and radioactive): No  
 Recycler of hazardous waste: No  
 Transporter of hazardous waste: No  
 Treater, storer or disposer of HW: No  
 Underground injection activity: No  
 On-site burner exemption: No  
 Furnace exemption: No  
 Used oil fuel burner: No  
 Used oil processor: No  
 User oil refiner: No  
 Used oil fuel marketer to burner: No  
 Used oil Specification marketer: No  
 Used oil transfer facility: No  
 Used oil transporter: No

. Waste code: D000  
 . Waste name: Not Defined  
  
 . Waste code: D011  
 . Waste name: SILVER

Violation Status: No violations found

**FINDS:**

Registry ID: 110005958348

Environmental Interest/Information System

ACES (Illinois - Agency Compliance And Enforcement System) is the Illinois EPA Project to facilitate the permitting operations

RCRAInfo is a national information system that supports the Resource Conservation and Recovery Act (RCRA) program through the tracking of events and activities related to facilities that generate, transport, and treat, store, or dispose of hazardous waste. RCRAInfo allows RCRA program staff to track the notification, permit, compliance, and corrective action activities required under RCRA.



MAP FINDINGS

Map ID  
 Direction  
 Distance  
 Distance (ft.)Site Database(s) EDR ID Number  
 EPA ID Number

**METROPOLITAN WATER RECLAMATION (Continued)**

1001213575

ECHO:  
 Envid: 1001213575  
 Registry ID: 110005958348  
 DFR URL: [http://echo.epa.gov/detailed\\_facility\\_report?fid=110005958348](http://echo.epa.gov/detailed_facility_report?fid=110005958348)

**F19**  
 North  
 < 1/8  
 0.075 mi.  
 395 ft.

**737 N MICHIGAN AVE**  
**CHICAGO, IL 60611**  
 Site 1 of 3 in cluster F

EDR Hist Auto 1015621114  
 N/A

EDR Historical Auto Stations:  
 Name: SPARKS AUTO REPAIR  
 Year: 2002  
 Address: 737 N MICHIGAN AVE

**F20**  
 North  
 < 1/8  
 0.075 mi.  
 395 ft.

**OLYMPIA CENTRE**  
**737 N MICHIGAN AVE STE 1240**  
**CHICAGO, IL 60611**  
 Site 2 of 3 in cluster F

UST U001142272  
 N/A

UST:  
 Facility ID: 2025915  
 Facility Status: CLOSED  
**Facility Type: PRIVATE INSTITUTION**  
 Owner Id: U0002902  
 Owner Name: Chicago Superior Associates  
 Owner Address: 737 N Michigan Ave Ste 1240  
 Owner City,St,Zip: Chicago, IL 60611  
 Tank Number: 1  
**Tank Status: Removed**  
 Tank Capacity: 5000  
 Tank Substance: Diesel Fuel  
 Last Used Date: Not reported  
 OSFM First Notify Date: 7/20/1990  
 Red Tag Issue Date: Not reported  
 Install Date: Not reported  
**Green Tag Decal: Not reported**  
**Green Tag Issue Date: Not reported**  
**Green Tag Expire Date: Not reported**  
 Fee Due: Not reported  
 Motor Fuel Permit Inspection Date: Not reported  
 Motor Fuel Permit Expiration Date: Not reported  
 MOTOR FUEL TYPE: Not reported  
 Pending Nov: N  
 IEMA: Not reported  
 Equipment Type: Not reported  
 Equipment: Not reported  
 Last Passing Date: Not reported  
 Test Expire Date: Not reported

MAP FINDINGS

Map ID Direction EDR ID Number  
 Distance Database(s) EPA ID Number  
 Distance (ft.)Site

**G21 METROPOLITAN SANITARY DIST CHGO UST U000791820**  
**WSW 100 E ERIE ST N/A**  
**< 1/8 CHICAGO, IL 60611**  
**0.076 mi.**  
**403 ft. Site 1 of 2 in cluster G**

UST:  
 Facility ID: 2029369  
 Facility Status: CLOSED  
**Facility Type: UTILITY**  
 Owner Id: U0010188  
 Owner Name: Metropolitan Water Reclamation District  
 Owner Address: 100 East Erie Street  
 Owner City,St,Zip: Chicago, IL 60611

Tank Number: 1  
**Tank Status: Abandoned in place**  
 Tank Capacity: 10000  
 Tank Substance: Heating Oil  
 Last Used Date: 1/1/1901  
 OSFM First Notify Date: 2/11/1992  
 Red Tag Issue Date: Not reported  
 Install Date: Not reported  
**Green Tag Decal: Not reported**  
**Green Tag Issue Date: Not reported**  
**Green Tag Expire Date: Not reported**  
 Fee Due: Not reported  
 Motor Fuel Permit Inspection Date: Not reported  
 Motor Fuel Permit Expiration Date: Not reported  
 MOTOR FUEL TYPE: Not reported  
 Pending Nov: N  
 IEMA: Not reported  
 Equipment Type: Not reported  
 Equipment: Not reported  
 Last Passing Date: Not reported  
 Test Expire Date: Not reported

**22 BARCLAY HOTEL UST U002222612**  
**NNE 166 E SUPERIOR N/A**  
**< 1/8 CHICAGO, IL 60611**  
**0.081 mi.**  
**429 ft.**

UST:  
 Facility ID: 2033728  
 Facility Status: EXEMPT  
**Facility Type: COMMERCIAL / RETAIL**  
 Owner Id: U0023590  
 Owner Name: Summerfield Hotel Corp  
 Owner Address: 8100 E 22Nd St Bldg 500  
 Owner City,St,Zip: Wichita, KS 67226

Tank Number: 1  
**Tank Status: Exempt from registration**  
 Tank Capacity: 10000  
 Tank Substance: Diesel Fuel  
 Last Used Date: 1/1/1970  
 OSFM First Notify Date: 11/29/1994  
 Red Tag Issue Date: Not reported  
 Install Date: Not reported

MAP FINDINGS

Map ID  
 Direction  
 Distance  
 Distance (ft.)Site

EDR ID Number  
 EPA ID Number

Database(s)

**BARCLAY HOTEL (Continued)**

**U002222612**

<b>Green Tag Decal:</b>	<b>Not reported</b>
<b>Green Tag Issue Date:</b>	<b>Not reported</b>
<b>Green Tag Expire Date:</b>	<b>Not reported</b>
Fee Due:	Not reported
Motor Fuel Permit Inspection Date:	Not reported
Motor Fuel Permit Expiration Date:	Not reported
MOTOR FUEL TYPE:	Not reported
Pending Nov:	N
IEMA:	Not reported
Equipment Type:	Not reported
Equipment:	Not reported
Last Passing Date:	Not reported
Test Expire Date:	Not reported

**G23**  
**WSW**  
**< 1/8**  
**0.082 mi.**  
**434 ft.**

**BOKER INVESTMENT INC**  
**660 N RUSH ST**  
**CHICAGO, IL 60611**

**RCRA-CESQG 1012178747**  
**ILR000158238**

**Site 2 of 2 in cluster G**

RCRA-CESQG:  
 Date form received by agency: 06/10/2009  
 Facility name: BOKER INVESTMENT INC  
 Facility address: 660 N RUSH ST  
 CHICAGO, IL 60611  
 EPA ID: ILR000158238  
 Contact: RICH GREEN  
 Contact address: Not reported  
 Not reported  
 Contact country: US  
 Contact telephone: (312) 640-5225  
 Contact email: Not reported  
 EPA Region: 05  
 Classification: Conditionally Exempt Small Quantity Generator  
 Description: Handler: generates 100 kg or less of hazardous waste per calendar month, and accumulates 1000 kg or less of hazardous waste at any time; or generates 1 kg or less of acutely hazardous waste per calendar month, and accumulates at any time: 1 kg or less of acutely hazardous waste; or 100 kg or less of any residue or contaminated soil, waste or other debris resulting from the cleanup of a spill, into or on any land or water, of acutely hazardous waste; or generates 100 kg or less of any residue or contaminated soil, waste or other debris resulting from the cleanup of a spill, into or on any land or water, of acutely hazardous waste during any calendar month, and accumulates at any time: 1 kg or less of acutely hazardous waste; or 100 kg or less of any residue or contaminated soil, waste or other debris resulting from the cleanup of a spill, into or on any land or water, of acutely hazardous waste

Owner/Operator Summary:  
 Owner/operator name: BOKER INVESTMENT INC  
 Owner/operator address: Not reported  
 Not reported  
 Owner/operator country: Not reported  
 Owner/operator telephone: Not reported  
 Legal status: Private  
 Owner/Operator Type: Operator

MAP FINDINGS

Map ID  
 Direction  
 Distance  
 Distance (ft.)Site

EDR ID Number

Database(s) EPA ID Number

**BOKER INVESTMENT INC (Continued)**

**1012178747**

Owner/Op start date: 06/10/2009  
 Owner/Op end date: Not reported

Owner/operator name: BOKER INVESTMENT INC  
 Owner/operator address: Not reported  
 Not reported

Owner/operator country: Not reported  
 Owner/operator telephone: Not reported  
 Legal status: Private  
 Owner/Operator Type: Owner  
 Owner/Op start date: 06/10/2009  
 Owner/Op end date: Not reported

Handler Activities Summary:

U.S. importer of hazardous waste: No  
 Mixed waste (haz. and radioactive): No  
 Recycler of hazardous waste: No  
 Transporter of hazardous waste: No  
 Treater, storer or disposer of HW: No  
 Underground injection activity: No  
 On-site burner exemption: No  
 Furnace exemption: No  
 Used oil fuel burner: No  
 Used oil processor: No  
 User oil refiner: No  
 Used oil fuel marketer to burner: No  
 Used oil Specification marketer: No  
 Used oil transfer facility: No  
 Used oil transporter: No

. Waste code: D001  
 . Waste name: IGNITABLE WASTE

. Waste code: D008  
 . Waste name: LEAD

Violation Status: No violations found

**H24  
 NNW  
 < 1/8  
 0.085 mi.  
 447 ft.**

**THE PENINSULA CHICAGO HOTEL  
 108 EAST SUPERIOR STREET  
 CHICAGO, IL 60611**

**DRYCLEANERS S113427703  
 N/A**

**Site 1 of 2 in cluster H**

DRYCLEANERS:  
 Facility Id: 3133-5543-01  
 DC No: DC-00941  
 Facility Contact: PHIL TSILIS  
 License Expires: 12/31/2016

MAP FINDINGS

Map ID Direction EDR ID Number  
 Distance Database(s) EPA ID Number  
 Distance (ft.)Site

**H25** **PENINSULA CHICAGO THE** **RCRA-SQG** **1004698338**  
**NNW** **108 E SUPERIOR ST** **FINDS** **ILR000105858**  
**< 1/8** **CHICAGO, IL 60611** **ECHO**  
**0.085 mi.**  
**447 ft.** **Site 2 of 2 in cluster H**

RCRA-SQG:

Date form received by agency: 05/16/2001  
 Facility name: PENINSULA CHICAGO THE  
 Facility address: 108 E SUPERIOR ST  
 CHICAGO, IL 60611  
 EPA ID: ILR000105858  
 Contact: JAMES DEFILY  
 Contact address: 108 E SUPERIOR ST  
 CHICAGO, IL 60611  
 Contact country: US  
 Contact telephone: (312) 337-2888  
 Contact email: Not reported  
 EPA Region: 05  
 Classification: Small Small Quantity Generator  
 Description: Handler: generates more than 100 and less than 1000 kg of hazardous waste during any calendar month and accumulates less than 6000 kg of hazardous waste at any time; or generates 100 kg or less of hazardous waste during any calendar month, and accumulates more than 1000 kg of hazardous waste at any time

Owner/Operator Summary:

Owner/operator name: DEFILY JAMES  
 Owner/operator address: 108 E SUPERIOR ST  
 CHICAGO, IL 60611  
 Owner/operator country: Not reported  
 Owner/operator telephone: (312) 337-2888  
 Legal status: Private  
 Owner/Operator Type: Owner  
 Owner/Op start date: Not reported  
 Owner/Op end date: Not reported

Handler Activities Summary:

U.S. importer of hazardous waste: No  
 Mixed waste (haz. and radioactive): No  
 Recycler of hazardous waste: No  
 Transporter of hazardous waste: No  
 Treater, storer or disposer of HW: No  
 Underground injection activity: No  
 On-site burner exemption: No  
 Furnace exemption: No  
 Used oil fuel burner: No  
 Used oil processor: No  
 User oil refiner: No  
 Used oil fuel marketer to burner: No  
 Used oil Specification marketer: No  
 Used oil transfer facility: No  
 Used oil transporter: No

. Waste code: D001  
 . Waste name: IGNITABLE WASTE

Violation Status: No violations found

MAP FINDINGS

Map ID  
 Direction  
 Distance  
 Distance (ft.)Site

EDR ID Number  
 EPA ID Number

Database(s)

**PENINSULA CHICAGO THE (Continued)**

**1004698338**

**FINDS:**

Registry ID: 110009453457

**Environmental Interest/Information System**

AFS (Aerometric Information Retrieval System (AIRS) Facility Subsystem) replaces the former Compliance Data System (CDS), the National Emission Data System (NEDS), and the Storage and Retrieval of Aerometric Data (SAROAD). AIRS is the national repository for information concerning airborne pollution in the United States. AFS is used to track emissions and compliance data from industrial plants. AFS data are utilized by states to prepare State Implementation Plans to comply with regulatory programs and by EPA as an input for the estimation of total national emissions. AFS is undergoing a major redesign to support facility operating permits required under Title V of the Clean Air Act.

**AIR EMISSIONS CLASSIFICATION UNKNOWN**

ACES (Illinois - Agency Compliance And Enforcement System) is the Illinois EPA Project to facilitate the permitting operations

RCRAInfo is a national information system that supports the Resource Conservation and Recovery Act (RCRA) program through the tracking of events and activities related to facilities that generate, transport, and treat, store, or dispose of hazardous waste. RCRAInfo allows RCRA program staff to track the notification, permit, compliance, and corrective action activities required under RCRA.

**AIR MINOR**

**ECHO:**

Envid: 1004698338  
 Registry ID: 110009453457  
 DFR URL: [http://echo.epa.gov/detailed\\_facility\\_report?fid=110009453457](http://echo.epa.gov/detailed_facility_report?fid=110009453457)

**F26  
 North  
 < 1/8  
 0.094 mi.  
 495 ft.**

**WALGREENS #211  
 757 N MICHIGAN AVE  
 CHICAGO, IL 60611  
 Site 3 of 3 in cluster F**

**RCRA-SQG 1001218885  
 FINDS ILR000050633  
 ECHO**

**RCRA-SQG:**

Date form received by agency: 04/17/1998  
 Facility name: WALGREENS #211  
 Facility address: 757 N MICHIGAN AVE  
 CHICAGO, IL 60611  
 EPA ID: ILR000050633  
 Contact: RUSS ROELLER  
 Contact address: 4020 STIRRUP DR #211  
 DURHAM, NC 27703  
 Contact country: US  
 Contact telephone: (919) 484-3631  
 Contact email: Not reported  
 EPA Region: 05  
 Classification: Small Small Quantity Generator

MAP FINDINGS

Map ID  
 Direction  
 Distance  
 Distance (ft.)Site

EDR ID Number

Database(s) EPA ID Number

**WALGREENS #211 (Continued)**

**1001218885**

Description: Handler: generates more than 100 and less than 1000 kg of hazardous waste during any calendar month and accumulates less than 6000 kg of hazardous waste at any time; or generates 100 kg or less of hazardous waste during any calendar month, and accumulates more than 1000 kg of hazardous waste at any time

Owner/Operator Summary:

Owner/operator name: WALGREENS STORES  
 Owner/operator address: 200 WILMONT RD  
 DEERFIELD, IL 60075  
 Owner/operator country: Not reported  
 Owner/operator telephone: (847) 914-2500  
 Legal status: Private  
 Owner/Operator Type: Owner  
 Owner/Op start date: Not reported  
 Owner/Op end date: Not reported

Handler Activities Summary:

U.S. importer of hazardous waste: No  
 Mixed waste (haz. and radioactive): No  
 Recycler of hazardous waste: No  
 Transporter of hazardous waste: No  
 Treater, storer or disposer of HW: No  
 Underground injection activity: No  
 On-site burner exemption: No  
 Furnace exemption: No  
 Used oil fuel burner: No  
 Used oil processor: No  
 User oil refiner: No  
 Used oil fuel marketer to burner: No  
 Used oil Specification marketer: No  
 Used oil transfer facility: No  
 Used oil transporter: No

. Waste code: D011  
 . Waste name: SILVER

Violation Status: No violations found

**FINDS:**

Registry ID: 110007558357

Environmental Interest/Information System

RCRAInfo is a national information system that supports the Resource Conservation and Recovery Act (RCRA) program through the tracking of events and activities related to facilities that generate, transport, and treat, store, or dispose of hazardous waste. RCRAInfo allows RCRA program staff to track the notification, permit, compliance, and corrective action activities required under RCRA.

**ECHO:**

Envid: 1001218885  
 Registry ID: 110007558357  
 DFR URL: [http://echo.epa.gov/detailed\\_facility\\_report?fid=110007558357](http://echo.epa.gov/detailed_facility_report?fid=110007558357)

MAP FINDINGS

Map ID Direction EDR ID Number  
 Distance Database(s) EPA ID Number  
 Distance (ft.)Site

**I27** **VACANT LOT** **UST** **U004107023**  
**SSE** **152 E. ONTARIO STREET** **N/A**  
**< 1/8** **CHICAGO, IL 60611**  
**0.100 mi.**  
**528 ft.** **Site 1 of 2 in cluster I**

UST:  
 Facility ID: 2043610  
 Facility Status: EXEMPT  
**Facility Type: NONE**  
 Owner Id: U0034059  
 Owner Name: 150 E. Ontario Acquisitions, LLC  
 Owner Address: 625 N. Michigan #525  
 Owner City,St,Zip: Chicago, IL 60611

Tank Number: 1  
**Tank Status: Exempt from registration**  
 Tank Capacity: 1000  
 Tank Substance: Heating Oil  
 Last Used Date: 12/31/1973  
 OSFM First Notify Date: Not reported  
 Red Tag Issue Date: Not reported  
 Install Date: Not reported  
**Green Tag Decal: Not reported**  
**Green Tag Issue Date: Not reported**  
**Green Tag Expire Date: Not reported**  
 Fee Due: Not reported  
 Motor Fuel Permit Inspection Date: Not reported  
 Motor Fuel Permit Expiration Date: Not reported  
 MOTOR FUEL TYPE: Not reported  
 Pending Nov: N  
 IEMA: Not reported  
 Equipment Type: Not reported  
 Equipment: Not reported  
 Last Passing Date: Not reported  
 Test Expire Date: Not reported

**28** **VACANT STORE** **UST** **U003668016**  
**South** **620 N MICHIGAN** **N/A**  
**< 1/8** **CHICAGO, IL 60611**  
**0.105 mi.**  
**553 ft.**

UST:  
 Facility ID: 2036862  
 Facility Status: EXEMPT  
**Facility Type: NONE**  
 Owner Id: U0024613  
 Owner Name: John Buck Co  
 Owner Address: 200 S Wacker Dr  
 Owner City,St,Zip: Chicago, IL 60606

Tank Number: 1  
**Tank Status: Exempt from registration**  
 Tank Capacity: 3000  
 Tank Substance: Heating Oil  
 Last Used Date: 1/1/1970  
 OSFM First Notify Date: 1/1/1902  
 Red Tag Issue Date: Not reported  
 Install Date: Not reported



MAP FINDINGS

Map ID  
 Direction  
 Distance  
 Distance (ft.)Site

EDR ID Number  
 EPA ID Number

Database(s)

VACANT STORE (Continued)

U003668016

**Green Tag Decal:** Not reported  
**Green Tag Issue Date:** Not reported  
**Green Tag Expire Date:** Not reported  
 Fee Due: Not reported  
 Motor Fuel Permit Inspection Date: Not reported  
 Motor Fuel Permit Expiration Date: Not reported  
 MOTOR FUEL TYPE: Not reported  
 Pending Nov: N  
 IEMA: Not reported  
 Equipment Type: Not reported  
 Equipment: Not reported  
 Last Passing Date: Not reported  
 Test Expire Date: Not reported

I29  
 SSE  
 < 1/8  
 0.112 mi.  
 590 ft.

**BUILDING SITE**  
**165 E ONTARIO**  
**CHICAGO, IL 60642**  
 Site 2 of 2 in cluster I

UST U003853474  
 N/A

UST:

Facility ID: 2041139  
 Facility Status: EXEMPT  
**Facility Type: NONE**  
 Owner Id: U0030741  
 Owner Name: Mag Mile Court LLC  
 Owner Address: 325 N Lasalle St  
 Owner City,St,Zip: Chicago, IL 60610

Tank Number: 1  
**Tank Status: Exempt from registration**  
 Tank Capacity: 1000  
 Tank Substance: Gasoline  
 Last Used Date: 12/31/1973  
 OSFM First Notify Date: 6/4/2002  
 Red Tag Issue Date: Not reported  
 Install Date: Not reported  
**Green Tag Decal: Not reported**  
**Green Tag Issue Date: Not reported**  
**Green Tag Expire Date: Not reported**  
 Fee Due: Not reported  
 Motor Fuel Permit Inspection Date: Not reported  
 Motor Fuel Permit Expiration Date: Not reported  
 MOTOR FUEL TYPE: Not reported  
 Pending Nov: N  
 IEMA: Not reported  
 Equipment Type: Not reported  
 Equipment: Not reported  
 Last Passing Date: Not reported  
 Test Expire Date: Not reported

Tank Number: 2  
**Tank Status: Exempt from registration**  
 Tank Capacity: 500  
 Tank Substance: Gasoline  
 Last Used Date: 12/31/1973  
 OSFM First Notify Date: 6/4/2002

MAP FINDINGS

Map ID  
 Direction  
 Distance  
 Distance (ft.)Site

EDR ID Number  
 EPA ID Number

Database(s)

**BUILDING SITE (Continued)**

**U003853474**

Red Tag Issue Date: Not reported  
 Install Date: Not reported  
**Green Tag Decal: Not reported**  
**Green Tag Issue Date: Not reported**  
**Green Tag Expire Date: Not reported**  
 Fee Due: Not reported  
 Motor Fuel Permit Inspection Date: Not reported  
 Motor Fuel Permit Expiration Date: Not reported  
 MOTOR FUEL TYPE: Not reported  
 Pending Nov: N  
 IEMA: Not reported  
 Equipment Type: Not reported  
 Equipment: Not reported  
 Last Passing Date: Not reported  
 Test Expire Date: Not reported

**J30**  
**North**  
**< 1/8**  
**0.112 mi.**  
**592 ft.**

**OLYMPIA & YORK**  
**737 N MICHIGAN AVE**  
**CHICAGO, IL 60611**  
**Site 1 of 2 in cluster J**

**RCRA-CESQG 1004695717**  
**FINDS ILR000025296**  
**ECHO**

RCRA-CESQG:

Date form received by agency: 08/06/1996  
 Facility name: OLYMPIA & YORK  
 Facility address: 737 N MICHIGAN AVE  
 CHICAGO, IL 60611  
 EPA ID: ILR000025296  
 Contact: LAWRENCE DE MATTEO  
 Contact address: 737 N MICHIGAN AVE  
 CHICAGO, IL 60611  
 Contact country: US  
 Contact telephone: (312) 266-2647  
 Contact email: Not reported  
 EPA Region: 05  
 Classification: Conditionally Exempt Small Quantity Generator  
 Description: Handler: generates 100 kg or less of hazardous waste per calendar month, and accumulates 1000 kg or less of hazardous waste at any time; or generates 1 kg or less of acutely hazardous waste per calendar month, and accumulates at any time: 1 kg or less of acutely hazardous waste; or 100 kg or less of any residue or contaminated soil, waste or other debris resulting from the cleanup of a spill, into or on any land or water, of acutely hazardous waste; or generates 100 kg or less of any residue or contaminated soil, waste or other debris resulting from the cleanup of a spill, into or on any land or water, of acutely hazardous waste during any calendar month, and accumulates at any time: 1 kg or less of acutely hazardous waste; or 100 kg or less of any residue or contaminated soil, waste or other debris resulting from the cleanup of a spill, into or on any land or water, of acutely hazardous waste

Owner/Operator Summary:

Owner/operator name: CHICAGO SUPERIOR ASSOCIATES  
 Owner/operator address: 737 N MICHIGAN AVE  
 CHICAGO, IL 60611  
 Owner/operator country: Not reported  
 Owner/operator telephone: (312) 266-2647

MAP FINDINGS

Map ID  
 Direction  
 Distance  
 Distance (ft.)Site

EDR ID Number

Database(s) EPA ID Number

**OLYMPIA & YORK (Continued)**

**1004695717**

Legal status: Private  
 Owner/Operator Type: Owner  
 Owner/Op start date: Not reported  
 Owner/Op end date: Not reported

Handler Activities Summary:

U.S. importer of hazardous waste: No  
 Mixed waste (haz. and radioactive): No  
 Recycler of hazardous waste: No  
 Transporter of hazardous waste: No  
 Treater, storer or disposer of HW: No  
 Underground injection activity: No  
 On-site burner exemption: No  
 Furnace exemption: No  
 Used oil fuel burner: No  
 Used oil processor: No  
 User oil refiner: No  
 Used oil fuel marketer to burner: No  
 Used oil Specification marketer: No  
 Used oil transfer facility: No  
 Used oil transporter: No

. Waste code: D001  
 . Waste name: IGNITABLE WASTE

Violation Status: No violations found

**FINDS:**

Registry ID: 110007555421

Environmental Interest/Information System

ACES (Illinois - Agency Compliance And Enforcement System) is the Illinois EPA Project to facilitate the permitting operations

RCRAInfo is a national information system that supports the Resource Conservation and Recovery Act (RCRA) program through the tracking of events and activities related to facilities that generate, transport, and treat, store, or dispose of hazardous waste. RCRAInfo allows RCRA program staff to track the notification, permit, compliance, and corrective action activities required under RCRA.

**ECHO:**

Envid: 1004695717  
 Registry ID: 110007555421  
 DFR URL: [http://echo.epa.gov/detailed\\_facility\\_report?fid=110007555421](http://echo.epa.gov/detailed_facility_report?fid=110007555421)

MAP FINDINGS

Map ID  
 Direction  
 Distance  
 Distance (ft.)Site

EDR ID Number

Database(s) EPA ID Number

**J31**      **777 CONDOMINIUM ASSOC**  
**North**    **777 N MICHIGAN AVE**  
**< 1/8**     **CHICAGO, IL 60611**  
**0.112 mi.**  
**593 ft.**    **Site 2 of 2 in cluster J**

**UST**    **U000864522**  
**N/A**

UST:

Facility ID: 2025443  
 Facility Status: CLOSED  
**Facility Type:** CITY / TOWN  
 Owner Id: U0000059  
 Owner Name: 777 Condominium Assoc  
 Owner Address: 777 N Michigan Ave  
 Owner City,St,Zip: Chicago, IL 60611

Tank Number: 1  
**Tank Status:** Abandoned in place  
 Tank Capacity: 15000  
 Tank Substance: Heating Oil  
 Last Used Date: 10/1/1979  
 OSFM First Notify Date: 4/2/1990  
 Red Tag Issue Date: Not reported  
 Install Date: 1/1/1964  
**Green Tag Decal:** Not reported  
**Green Tag Issue Date:** Not reported  
**Green Tag Expire Date:** Not reported  
 Fee Due: Not reported  
 Motor Fuel Permit Inspection Date: Not reported  
 Motor Fuel Permit Expiration Date: Not reported  
 MOTOR FUEL TYPE: Not reported  
 Pending Nov: N  
 IEMA: Not reported  
 Equipment Type: Not reported  
 Equipment: Not reported  
 Last Passing Date: Not reported  
 Test Expire Date: Not reported

Tank Number: 2  
**Tank Status:** Abandoned in place  
 Tank Capacity: 15000  
 Tank Substance: Heating Oil  
 Last Used Date: 10/1/1979  
 OSFM First Notify Date: 4/2/1990  
 Red Tag Issue Date: Not reported  
 Install Date: 1/1/1964  
**Green Tag Decal:** Not reported  
**Green Tag Issue Date:** Not reported  
**Green Tag Expire Date:** Not reported  
 Fee Due: Not reported  
 Motor Fuel Permit Inspection Date: Not reported  
 Motor Fuel Permit Expiration Date: Not reported  
 MOTOR FUEL TYPE: Not reported  
 Pending Nov: N  
 IEMA: Not reported  
 Equipment Type: Not reported  
 Equipment: Not reported  
 Last Passing Date: Not reported  
 Test Expire Date: Not reported

MAP FINDINGS

Map ID			EDR ID Number
Direction			
Distance			
Distance (ft.)	Site	Database(s)	EPA ID Number

---

<b>K32</b> <b>NW</b> <b>&lt; 1/8</b> <b>0.114 mi.</b> <b>603 ft.</b>	<b>BELL HAND LAUNDRY</b> <b>748 RUSH</b> <b>CHICAGO, IL</b>  <b>Site 1 of 5 in cluster K</b>	<b>EDR Hist Cleaner</b>	<b>1009201073</b> <b>N/A</b>
--	--	-------------------------	---------------------------------

EDR Historical Cleaners:

Name:	BELL HAND LAUNDRY
Year:	1928
Type:	LAUNDRIES HAND

---

<b>K33</b> <b>NW</b> <b>&lt; 1/8</b> <b>0.116 mi.</b> <b>610 ft.</b>	<b>J J PEPPERS</b> <b>750 N RUSH ST</b> <b>CHICAGO, IL</b>  <b>Site 2 of 5 in cluster K</b>	<b>EDR Hist Auto</b>	<b>1009072481</b> <b>N/A</b>
--	---	----------------------	---------------------------------

EDR Historical Auto Stations:

Name:	J J PEPPERS
Year:	2003
Type:	SERVICE STATIONS GAS AND OIL

---

<b>K34</b> <b>NW</b> <b>&lt; 1/8</b> <b>0.116 mi.</b> <b>610 ft.</b>	<b>750 N RUSH ST</b> <b>CHICAGO, IL 60611</b>  <b>Site 3 of 5 in cluster K</b>	<b>EDR Hist Cleaner</b>	<b>1009189159</b> <b>N/A</b>
--	---	-------------------------	---------------------------------

EDR Historical Cleaners:

Name:	CHICAGOAN CLEANERS
Year:	2003
Type:	CLEANERS
Name:	CHICAGOAN CLEANERS
Year:	2004
Address:	750 N RUSH ST
Name:	CHICAGOAN CLEANERS
Year:	2005
Address:	750 N RUSH ST
Name:	CHICAGOAN CLEANERS
Year:	2006
Address:	750 N RUSH ST
Name:	CHICAGOAN CLEANERS
Year:	2007
Address:	750 N RUSH ST
Name:	CHICAGOAN CLEANERS
Year:	2008
Address:	750 N RUSH ST
Name:	CHICAGOAN CLEANERS
Year:	2010
Address:	750 N RUSH ST

MAP FINDINGS

Map ID Direction EDR ID Number  
 Distance Database(s) EPA ID Number  
 Distance (ft.)Site

**K35** **740 RUSH VENTURE** **UST** **U001141797**  
**NW** **740 N RUSH** **N/A**  
**< 1/8** **CHICAGO, IL 60611**  
**0.116 mi.**  
**612 ft.** **Site 4 of 5 in cluster K**

UST:  
 Facility ID: 2030750  
 Facility Status: EXEMPT  
**Facility Type: COMMERCIAL / RETAIL**  
 Owner Id: U0020173  
 Owner Name: 740 Rush Venture  
 Owner Address: 740 N Rush C/O Jerome H Meyer & Co  
 Owner City,St,Zip: Chicago, IL 60611

Tank Number: 1  
**Tank Status: Exempt from registration**  
 Tank Capacity: 8000  
 Tank Substance: Heating Oil  
 Last Used Date: 1/1/1901  
 OSFM First Notify Date: 7/1/1992  
 Red Tag Issue Date: Not reported  
 Install Date: Not reported  
**Green Tag Decal: Not reported**  
**Green Tag Issue Date: Not reported**  
**Green Tag Expire Date: Not reported**  
 Fee Due: Not reported  
 Motor Fuel Permit Inspection Date: Not reported  
 Motor Fuel Permit Expiration Date: Not reported  
 MOTOR FUEL TYPE: Not reported  
 Pending Nov: N  
 IEMA: Not reported  
 Equipment Type: Not reported  
 Equipment: Not reported  
 Last Passing Date: Not reported  
 Test Expire Date: Not reported

**K36** **740 N RUSH ST** **EDR Hist Auto** **1015621982**  
**NW** **CHICAGO, IL 60611** **N/A**  
**< 1/8**  
**0.116 mi.**  
**612 ft.** **Site 5 of 5 in cluster K**

EDR Historical Auto Stations:  
 Name: AUTOMOTIVE NEWS PUBN  
 Year: 2001  
 Address: 740 N RUSH ST

**L37** **FORMER FOLEY CADILLAC CHEVROLET** **UST** **U001142543**  
**SW** **630 N RUSH ST** **N/A**  
**< 1/8** **CHICAGO, IL 60611**  
**0.119 mi.**  
**627 ft.** **Site 1 of 3 in cluster L**

UST:  
 Facility ID: 2015591  
 Facility Status: CLOSED  
**Facility Type: AUTO DEALER**

MAP FINDINGS

Map ID  
 Direction  
 Distance  
 Distance (ft.)Site

EDR ID Number  
 EPA ID Number

Database(s)

**FORMER FOLEY CADILLAC CHEVROLET (Continued)**

**U001142543**

Owner Id: Not reported  
 Owner Name: Not reported  
 Owner Address: Not reported  
 Owner City,St,Zip: Not reported  
  
 Tank Number: 7  
**Tank Status: Removed**  
 Tank Capacity: 2000  
 Tank Substance: Gasoline  
 Last Used Date: 1/1/1988  
 OSFM First Notify Date: 4/16/1986  
 Red Tag Issue Date: Not reported  
 Install Date: Not reported  
**Green Tag Decal: Not reported**  
**Green Tag Issue Date: Not reported**  
**Green Tag Expire Date: Not reported**  
 Fee Due: Not reported  
 Motor Fuel Permit Inspection Date: Not reported  
 Motor Fuel Permit Expiration Date: Not reported  
 MOTOR FUEL TYPE: Not reported  
 Pending Nov: N  
 IEMA: Not reported  
 Equipment Type: Not reported  
 Equipment: Not reported  
 Last Passing Date: Not reported  
 Test Expire Date: Not reported

L38  
 SSW  
 < 1/8  
 0.120 mi.  
 633 ft.

**BUILDING**  
**101 E ONTARIO**  
**CHICAGO, IL 60611**  
**Site 2 of 3 in cluster L**

UST **U003668017**  
**N/A**

UST:  
 Facility ID: 2036863  
 Facility Status: EXEMPT  
**Facility Type: NONE**  
 Owner Id: U0024613  
 Owner Name: John Buck Co  
 Owner Address: 200 S Wacker Dr  
 Owner City,St,Zip: Chicago, IL 60606  
  
 Tank Number: 1  
**Tank Status: Exempt from registration**  
 Tank Capacity: 9000  
 Tank Substance: Heating Oil  
 Last Used Date: 1/1/1970  
 OSFM First Notify Date: 1/1/1902  
 Red Tag Issue Date: Not reported  
 Install Date: Not reported  
**Green Tag Decal: Not reported**  
**Green Tag Issue Date: Not reported**  
**Green Tag Expire Date: Not reported**  
 Fee Due: Not reported  
 Motor Fuel Permit Inspection Date: Not reported  
 Motor Fuel Permit Expiration Date: Not reported  
 MOTOR FUEL TYPE: Not reported  
 Pending Nov: N

MAP FINDINGS

Map ID  
 Direction  
 Distance  
 Distance (ft.)Site

EDR ID Number  
 EPA ID Number

Database(s)

**BUILDING (Continued)**

**U003668017**

IEMA: Not reported  
 Equipment Type: Not reported  
 Equipment: Not reported  
 Last Passing Date: Not reported  
 Test Expire Date: Not reported

**M39**  
**WSW**  
**1/8-1/4**  
**0.126 mi.**  
**663 ft.**

**AMERICAN COLLEGE OF SURGEONS**  
**55 E ERIE ST**  
**CHICAGO, IL 60611**

**UST U000790759**  
**BOL N/A**

**Site 1 of 4 in cluster M**

**UST:**

Facility ID: 2029634  
 Facility Status: CLOSED  
**Facility Type: PRIVATE INSTITUTION**  
 Owner Id: U0019033  
 Owner Name: American College Of Surgeons  
 Owner Address: 55 E Erie St  
 Owner City,St,Zip: Chicago, IL 60611

Tank Number: 1  
**Tank Status: Removed**  
 Tank Capacity: 20000  
 Tank Substance: Not reported  
 Last Used Date: 9/16/1993  
 OSFM First Notify Date: 3/24/1992  
 Red Tag Issue Date: Not reported  
 Install Date: 1/1/1963  
**Green Tag Decal: Not reported**  
**Green Tag Issue Date: Not reported**  
**Green Tag Expire Date: Not reported**  
 Fee Due: Not reported  
 Motor Fuel Permit Inspection Date: Not reported  
 Motor Fuel Permit Expiration Date: Not reported  
 MOTOR FUEL TYPE: Not reported  
 Pending Nov: N  
 IEMA: Not reported  
 Equipment Type: Not reported  
 Equipment: Not reported  
 Last Passing Date: Not reported  
 Test Expire Date: Not reported

**BOL:**

Site Id: 170000317217  
 Inv Num: 0316085257  
 Interest Name: American College of Surgeons  
 Interest Type: BOL  
 Media Code: LAND



MAP FINDINGS

Map ID			EDR ID Number
Direction			
Distance			
Distance (ft.)	Site	Database(s)	EPA ID Number

<b>M40</b> <b>WSW</b> <b>1/8-1/4</b> <b>0.126 mi.</b> <b>663 ft.</b>	<b>55 E ERIE ST</b> <b>CHICAGO, IL 60611</b>  <b>Site 2 of 4 in cluster M</b>	<b>EDR Hist Cleaner</b>	<b>1015074434</b> <b>N/A</b>
--	--	-------------------------	---------------------------------

EDR Historical Cleaners:

Name:	55 E ERIE CLEANERS
Year:	2005
Address:	55 E ERIE ST
Name:	55 E ERIE CLEANERS
Year:	2010
Address:	55 E ERIE ST
Name:	JUNE CLEANERS CORPORATION
Year:	2011
Address:	55 E ERIE ST
Name:	JUNE CLEANERS CORPORATION
Year:	2012
Address:	55 E ERIE ST

<b>M41</b> <b>WSW</b> <b>1/8-1/4</b> <b>0.126 mi.</b> <b>663 ft.</b>	<b>AMERICAN COLLEGE OF SURGEONS</b> <b>55 E ERIE ST</b> <b>CHICAGO, IL 60611</b>  <b>Site 3 of 4 in cluster M</b>	<b>RCRA-CESQG</b> <b>FINDS</b> <b>ECHO</b>	<b>1004695224</b> <b>ILR000011387</b>
--	---	--	--

RCRA-CESQG:

Date form received by agency:	10/16/1995
Facility name:	AMERICAN COLLEGE OF SURGEONS
Facility address:	55 E ERIE ST CHICAGO, IL 60611
EPA ID:	ILR000011387
Contact:	JOE TOMASELLI
Contact address:	55 E ERIE ST CHICAGO, IL 60611
Contact country:	US
Contact telephone:	(312) 664-4050
Contact email:	Not reported
EPA Region:	05
Classification:	Conditionally Exempt Small Quantity Generator
Description:	Handler: generates 100 kg or less of hazardous waste per calendar month, and accumulates 1000 kg or less of hazardous waste at any time; or generates 1 kg or less of acutely hazardous waste per calendar month, and accumulates at any time: 1 kg or less of acutely hazardous waste; or 100 kg or less of any residue or contaminated soil, waste or other debris resulting from the cleanup of a spill, into or on any land or water, of acutely hazardous waste; or generates 100 kg or less of any residue or contaminated soil, waste or other debris resulting from the cleanup of a spill, into or on any land or water, of acutely hazardous waste during any calendar month, and accumulates at any time: 1 kg or less of acutely hazardous waste; or 100 kg or less of any residue or contaminated soil, waste or other debris resulting from the cleanup of a spill, into or on any land or water, of acutely hazardous waste

Owner/Operator Summary:

MAP FINDINGS

Map ID  
 Direction  
 Distance  
 Distance (ft.)Site

EDR ID Number

Database(s) EPA ID Number

**AMERICAN COLLEGE OF SURGEONS (Continued)**

**1004695224**

Owner/operator name: AMERICAN COLLEGE OF SURGEONS  
 Owner/operator address: 55 E ERIE ST  
 CHICAGO, IL 60611  
 Owner/operator country: Not reported  
 Owner/operator telephone: (312) 664-4050  
 Legal status: Private  
 Owner/Operator Type: Owner  
 Owner/Op start date: Not reported  
 Owner/Op end date: Not reported

Handler Activities Summary:

U.S. importer of hazardous waste: No  
 Mixed waste (haz. and radioactive): No  
 Recycler of hazardous waste: No  
 Transporter of hazardous waste: No  
 Treater, storer or disposer of HW: No  
 Underground injection activity: No  
 On-site burner exemption: No  
 Furnace exemption: No  
 Used oil fuel burner: No  
 Used oil processor: No  
 User oil refiner: No  
 Used oil fuel marketer to burner: No  
 Used oil Specification marketer: No  
 Used oil transfer facility: No  
 Used oil transporter: No

. Waste code: D001  
 . Waste name: IGNITABLE WASTE

Violation Status: No violations found

FINDS:

Registry ID: 110005937488

Environmental Interest/Information System

ACES (Illinois - Agency Compliance And Enforcement System) is the Illinois EPA Project to facilitate the permitting operations

RCRAInfo is a national information system that supports the Resource Conservation and Recovery Act (RCRA) program through the tracking of events and activities related to facilities that generate, transport, and treat, store, or dispose of hazardous waste. RCRAInfo allows RCRA program staff to track the notification, permit, compliance, and corrective action activities required under RCRA.

ECHO:

Envid: 1004695224  
 Registry ID: 110005937488  
 DFR URL: [http://echo.epa.gov/detailed\\_facility\\_report?fid=110005937488](http://echo.epa.gov/detailed_facility_report?fid=110005937488)

MAP FINDINGS

Map ID Direction EDR ID Number  
 Distance Distance (ft.) Site Database(s) EPA ID Number

**N42** **30 E HURON ST** **EDR Hist Cleaner** **1009186272**  
**West** **CHICAGO, IL 60611** **N/A**  
**1/8-1/4**  
**0.132 mi.**  
**698 ft.** **Site 1 of 2 in cluster N**

EDR Historical Cleaners:

Name: PARAMOUNT CLEANERS  
 Year: 2003  
 Type: CLEANERS

Name: PARAMOUT CLEANERS  
 Year: 2006  
 Address: 30 E HURON ST

Name: PARAMOUNT CLEANERS  
 Year: 2010  
 Address: 30 E HURON ST

Name: PARAMOUNT CLEANERS  
 Year: 2011  
 Address: 30 E HURON ST

Name: PARAMOUNT CLEANERS  
 Year: 2012  
 Address: 30 E HURON ST

**O43** **NORTHWESTERN MEMORIAL HOSPITAL** **UST** **U003907920**  
**ENE** **212-222 E SUPERIOR** **N/A**  
**1/8-1/4** **CHICAGO, IL 60611**  
**0.134 mi.**  
**710 ft.** **Site 1 of 4 in cluster O**

UST:

Facility ID: 2041550  
 Facility Status: EXEMPT  
**Facility Type: NONE**  
 Owner Id: U0031158  
 Owner Name: Northwestern Memorial Hospital  
 Owner Address: 259 East Erie Street  
 Owner City,St,Zip: Chicago, IL 60611

Tank Number: 1  
**Tank Status: Exempt from registration**  
 Tank Capacity: 2000  
 Tank Substance: Heating Oil  
 Last Used Date: 12/31/1973  
 OSFM First Notify Date: 5/16/2003  
 Red Tag Issue Date: Not reported  
 Install Date: Not reported  
**Green Tag Decal: Not reported**  
**Green Tag Issue Date: Not reported**  
**Green Tag Expire Date: Not reported**  
 Fee Due: Not reported  
 Motor Fuel Permit Inspection Date: Not reported  
 Motor Fuel Permit Expiration Date: Not reported  
 MOTOR FUEL TYPE: Not reported  
 Pending Nov: N  
 IEMA: Not reported  
 Equipment Type: Not reported

MAP FINDINGS

Map ID  
 Direction  
 Distance  
 Distance (ft.)Site

EDR ID Number

Database(s) EPA ID Number

**NORTHWESTERN MEMORIAL HOSPITAL (Continued)**

**U003907920**

Equipment: Not reported  
 Last Passing Date: Not reported  
 Test Expire Date: Not reported

Tank Number: 2  
**Tank Status: Exempt from registration**  
 Tank Capacity: 550  
 Tank Substance: Heating Oil  
 Last Used Date: 12/31/1973  
 OSFM First Notify Date: 5/16/2003  
 Red Tag Issue Date: Not reported  
 Install Date: Not reported  
**Green Tag Decal: Not reported**  
**Green Tag Issue Date: Not reported**  
**Green Tag Expire Date: Not reported**  
 Fee Due: Not reported  
 Motor Fuel Permit Inspection Date: Not reported  
 Motor Fuel Permit Expiration Date: Not reported  
 MOTOR FUEL TYPE: Not reported  
 Pending Nov: N  
 IEMA: Not reported  
 Equipment Type: Not reported  
 Equipment: Not reported  
 Last Passing Date: Not reported  
 Test Expire Date: Not reported

Tank Number: 3  
**Tank Status: Exempt from registration**  
 Tank Capacity: 5000  
 Tank Substance: Heating Oil  
 Last Used Date: 12/31/1973  
 OSFM First Notify Date: 5/16/2003  
 Red Tag Issue Date: Not reported  
 Install Date: Not reported  
**Green Tag Decal: Not reported**  
**Green Tag Issue Date: Not reported**  
**Green Tag Expire Date: Not reported**  
 Fee Due: Not reported  
 Motor Fuel Permit Inspection Date: Not reported  
 Motor Fuel Permit Expiration Date: Not reported  
 MOTOR FUEL TYPE: Not reported  
 Pending Nov: N  
 IEMA: Not reported  
 Equipment Type: Not reported  
 Equipment: Not reported  
 Last Passing Date: Not reported  
 Test Expire Date: Not reported

MAP FINDINGS

Map ID Direction EDR ID Number  
 Distance Database(s) EPA ID Number  
 Distance (ft.)Site

**44 NORTHWESTERN MEMORIAL HOSPITAL RCRA-LQG 1000410548**  
**East 251 E HURON ST ILD059457150**  
**1/8-1/4 CHICAGO, IL 60611**  
**0.135 mi.**  
**713 ft.**

RCRA-LQG:

Date form received by agency: 03/01/2013  
 Facility name: NORTHWESTERN MEMORIAL HOSPITAL  
 Facility address: 251 E HURON ST  
 CHICAGO, IL 60611  
 EPA ID: ILD059457150  
 Mailing address: 251 E HURON OLSON 7-428  
 CHICAGO, IL 60611  
 Contact: CYNTHIA FERGUSON  
 Contact address: Not reported  
 Not reported  
 Contact country: Not reported  
 Contact telephone: (312) 926-3161  
 Contact email: Not reported  
 EPA Region: 05  
 Land type: Private  
 Classification: Large Quantity Generator  
 Description: Handler: generates 1,000 kg or more of hazardous waste during any calendar month; or generates more than 1 kg of acutely hazardous waste during any calendar month; or generates more than 100 kg of any residue or contaminated soil, waste or other debris resulting from the cleanup of a spill, into or on any land or water, of acutely hazardous waste during any calendar month; or generates 1 kg or less of acutely hazardous waste during any calendar month, and accumulates more than 1 kg of acutely hazardous waste at any time; or generates 100 kg or less of any residue or contaminated soil, waste or other debris resulting from the cleanup of a spill, into or on any land or water, of acutely hazardous waste during any calendar month, and accumulates more than 100 kg of that material at any time

Owner/Operator Summary:

Owner/operator name: NORTHWESTERN MEMORIAL HOSPITAL  
 Owner/operator address: 251 E HURON ST  
 CHICAGO, IL 60611  
 Owner/operator country: US  
 Owner/operator telephone: Not reported  
 Legal status: Private  
 Owner/Operator Type: Owner  
 Owner/Op start date: 09/01/1972  
 Owner/Op end date: Not reported  
 Owner/operator name: NORTHWESTERN MEMORIAL HOSPITAL  
 Owner/operator address: 251 E HURON  
 CHICAGO, IL 60611  
 Owner/operator country: US  
 Owner/operator telephone: Not reported  
 Legal status: Private  
 Owner/Operator Type: Owner  
 Owner/Op start date: 09/01/1972  
 Owner/Op end date: Not reported  
 Owner/operator name: NORTHWESTERN MEMORIAL HOSPITAL  
 Owner/operator address: 251 E HURON OLSON 7-428

MAP FINDINGS

Map ID  
 Direction  
 Distance  
 Distance (ft.)Site

EDR ID Number

Database(s) EPA ID Number

**NORTHWESTERN MEMORIAL HOSPITAL (Continued)**

**1000410548**

CHICAGO, IL 60611  
 Owner/operator country: US  
 Owner/operator telephone: Not reported  
 Legal status: Private  
 Owner/Operator Type: Operator  
 Owner/Op start date: 09/01/1972  
 Owner/Op end date: Not reported

Owner/operator name: NORTHWESTERN MEMORIAL HOSPITAL  
 Owner/operator address: 251 E HURON-OLSON 7-428  
 CHICAGO, IL 60611

Owner/operator country: US  
 Owner/operator telephone: Not reported  
 Legal status: Private  
 Owner/Operator Type: Operator  
 Owner/Op start date: 09/01/1972  
 Owner/Op end date: Not reported

Handler Activities Summary:

U.S. importer of hazardous waste: No  
 Mixed waste (haz. and radioactive): No  
 Recycler of hazardous waste: No  
 Transporter of hazardous waste: No  
 Treater, storer or disposer of HW: No  
 Underground injection activity: No  
 On-site burner exemption: No  
 Furnace exemption: No  
 Used oil fuel burner: No  
 Used oil processor: No  
 User oil refiner: No  
 Used oil fuel marketer to burner: No  
 Used oil Specification marketer: No  
 Used oil transfer facility: No  
 Used oil transporter: No

Universal Waste Summary:

Waste type: Batteries  
 Accumulated waste on-site: Yes  
 Generated waste on-site: No

Waste type: Lamps  
 Accumulated waste on-site: Yes  
 Generated waste on-site: No

Waste type: Thermostats  
 Accumulated waste on-site: Yes  
 Generated waste on-site: No

Waste type: Batteries  
 Accumulated waste on-site: Yes  
 Generated waste on-site: Not reported

Waste type: Lamps  
 Accumulated waste on-site: Yes  
 Generated waste on-site: Not reported

MAP FINDINGS

Map ID  
 Direction  
 Distance  
 Distance (ft.)Site

EDR ID Number

Database(s) EPA ID Number

**NORTHWESTERN MEMORIAL HOSPITAL (Continued)**

**1000410548**

Waste type:	Thermostats
Accumulated waste on-site:	Yes
Generated waste on-site:	Not reported
. Waste code:	D001
. Waste name:	IGNITABLE WASTE
. Waste code:	D002
. Waste name:	CORROSIVE WASTE
. Waste code:	D003
. Waste name:	REACTIVE WASTE
. Waste code:	D007
. Waste name:	CHROMIUM
. Waste code:	D009
. Waste name:	MERCURY
. Waste code:	D010
. Waste name:	SELENIUM
. Waste code:	D011
. Waste name:	SILVER
. Waste code:	D022
. Waste name:	CHLOROFORM
. Waste code:	D024
. Waste name:	M-CRESOL
. Waste code:	F003
. Waste name:	THE FOLLOWING SPENT NONHALOGENATED SOLVENTS: XYLENE, ACETONE, ETHYL ACETATE, ETHYL BENZENE, ETHYL ETHER, METHYL ISOBUTYL KETONE, N-BUTYL ALCOHOL, CYCLOHEXANONE, AND METHANOL; ALL SPENT SOLVENT MIXTURES/BLENDS CONTAINING, BEFORE USE, ONLY THE ABOVE SPENT NONHALOGENATED SOLVENTS; AND ALL SPENT SOLVENT MIXTURES/BLENDS CONTAINING, BEFORE USE, ONE OR MORE OF THE ABOVE NONHALOGENATED SOLVENTS, AND A TOTAL OF TEN PERCENT OR MORE (BY VOLUME) OF ONE OR MORE OF THOSE SOLVENTS LISTED IN F001, F002, F004, AND F005; AND STILL BOTTOMS FROM THE RECOVERY OF THESE SPENT SOLVENTS AND SPENT SOLVENT MIXTURES.
. Waste code:	P105
. Waste name:	SODIUM AZIDE
. Waste code:	U003
. Waste name:	ACETONITRILE (I,T)
. Waste code:	U122
. Waste name:	FORMALDEHYDE
. Waste code:	U154
. Waste name:	METHANOL (I) (OR) METHYL ALCOHOL (I)
. Waste code:	U188
. Waste name:	PHENOL

MAP FINDINGS

Map ID  
 Direction  
 Distance  
 Distance (ft.)Site

EDR ID Number

Database(s) EPA ID Number

**NORTHWESTERN MEMORIAL HOSPITAL (Continued)**

**1000410548**

Historical Generators:

Date form received by agency: 06/01/2012

Site name: NORTHWESTERN MEMORIAL HOSPITAL

Classification: Large Quantity Generator

- . Waste code: D001
- . Waste name: IGNITABLE WASTE
  
- . Waste code: D002
- . Waste name: CORROSIVE WASTE
  
- . Waste code: D003
- . Waste name: REACTIVE WASTE
  
- . Waste code: D004
- . Waste name: ARSENIC
  
- . Waste code: D005
- . Waste name: BARIUM
  
- . Waste code: D006
- . Waste name: CADMIUM
  
- . Waste code: D007
- . Waste name: CHROMIUM
  
- . Waste code: D008
- . Waste name: LEAD
  
- . Waste code: D009
- . Waste name: MERCURY
  
- . Waste code: D010
- . Waste name: SELENIUM
  
- . Waste code: D011
- . Waste name: SILVER
  
- . Waste code: D013
- . Waste name: LINDANE (1,2,3,4,5,6-HEXA-CHLOROCYCLOHEXANE, GAMMA ISOMER)
  
- . Waste code: D018
- . Waste name: BENZENE
  
- . Waste code: D022
- . Waste name: CHLOROFORM
  
- . Waste code: D024
- . Waste name: M-CRESOL
  
- . Waste code: D026
- . Waste name: CRESOL
  
- . Waste code: F001
- . Waste name: THE FOLLOWING SPENT HALOGENATED SOLVENTS USED IN DEGREASING:  
 TETRACHLOROETHYLENE, TRICHLORETHYLENE, METHYLENE CHLORIDE,  
 1,1,1-TRICHLOROETHANE, CARBON TETRACHLORIDE AND CHLORINATED



MAP FINDINGS

Map ID  
 Direction  
 Distance  
 Distance (ft.)Site

EDR ID Number

Database(s) EPA ID Number

**NORTHWESTERN MEMORIAL HOSPITAL (Continued)**

**1000410548**

FLUOROCARBONS; ALL SPENT SOLVENT MIXTURES/BLENDS USED IN DEGREASING CONTAINING, BEFORE USE, A TOTAL OF TEN PERCENT OR MORE (BY VOLUME) OF ONE OR MORE OF THE ABOVE HALOGENATED SOLVENTS OR THOSE SOLVENTS LISTED IN F002, F004, AND F005; AND STILL BOTTOMS FROM THE RECOVERY OF THESE SPENT SOLVENTS AND SPENT SOLVENT MIXTURES.

. Waste code: F002  
 . Waste name: THE FOLLOWING SPENT HALOGENATED SOLVENTS: TETRACHLOROETHYLENE, METHYLENE CHLORIDE, TRICHLOROETHYLENE, 1,1,1-TRICHLOROETHANE, CHLOROBENZENE, 1,1,2-TRICHLORO-1,2,2-TRIFLUOROETHANE, ORTHO-DICHLOROBENZENE, TRICHLOROFLUOROMETHANE, AND 1,1,2, TRICHLOROETHANE; ALL SPENT SOLVENT MIXTURES/BLENDS CONTAINING, BEFORE USE, A TOTAL OF TEN PERCENT OR MORE (BY VOLUME) OF ONE OR MORE OF THE ABOVE HALOGENATED SOLVENTS OR THOSE SOLVENTS LISTED IN F001, F004, AND F005; AND STILL BOTTOMS FROM THE RECOVERY OF THESE SPENT SOLVENTS AND SPENT SOLVENT MIXTURES.

. Waste code: F003  
 . Waste name: THE FOLLOWING SPENT NONHALOGENATED SOLVENTS: XYLENE, ACETONE, ETHYL ACETATE, ETHYL BENZENE, ETHYL ETHER, METHYL ISOBUTYL KETONE, N-BUTYL ALCOHOL, CYCLOHEXANONE, AND METHANOL; ALL SPENT SOLVENT MIXTURES/BLENDS CONTAINING, BEFORE USE, ONLY THE ABOVE SPENT NONHALOGENATED SOLVENTS; AND ALL SPENT SOLVENT MIXTURES/BLENDS CONTAINING, BEFORE USE, ONE OR MORE OF THE ABOVE NONHALOGENATED SOLVENTS, AND A TOTAL OF TEN PERCENT OR MORE (BY VOLUME) OF ONE OR MORE OF THOSE SOLVENTS LISTED IN F001, F002, F004, AND F005; AND STILL BOTTOMS FROM THE RECOVERY OF THESE SPENT SOLVENTS AND SPENT SOLVENT MIXTURES.

. Waste code: F005  
 . Waste name: THE FOLLOWING SPENT NONHALOGENATED SOLVENTS: TOLUENE, METHYL ETHYL KETONE, CARBON DISULFIDE, ISOBUTANOL, PYRIDINE, BENZENE, 2-ETHOXYETHANOL, AND 2-NITROPROPANE; ALL SPENT SOLVENT MIXTURES/BLENDS CONTAINING, BEFORE USE, A TOTAL OF TEN PERCENT OR MORE (BY VOLUME) OF ONE OR MORE OF THE ABOVE NONHALOGENATED SOLVENTS OR THOSE SOLVENTS LISTED IN F001, F002, OR F004; AND STILL BOTTOMS FROM THE RECOVERY OF THESE SPENT SOLVENTS AND SPENT SOLVENT MIXTURES.

. Waste code: P001  
 . Waste name: 2H-1-BENZOPYRAN-2-ONE, 4-HYDROXY-3-(3-OXO-1-PHENYLBUTYL)-, & SALTS, WHEN PRESENT AT CONCENTRATIONS GREATER THAN 0.3% (OR) WARFARIN, & SALTS, WHEN PRESENT AT CONCENTRATIONS GREATER THAN 0.3%

. Waste code: P012  
 . Waste name: ARSENIC OXIDE AS2O3 (OR) ARSENIC TRIOXIDE

. Waste code: P030  
 . Waste name: CYANIDES (SOLUBLE CYANIDE SALTS), NOT OTHERWISE SPECIFIED

. Waste code: P042  
 . Waste name: 1,2-BENZENEDIOL, 4-[1-HYDROXY-2-(METHYLAMINO)ETHYL]-, (R)- (OR) EPINEPHRINE

. Waste code: P075  
 . Waste name: NICOTINE, & SALTS (OR) PYRIDINE, 3-(1-METHYL-2-PYRROLIDINYL)-,(S)-, & SALTS

MAP FINDINGS

Map ID  
 Direction  
 Distance  
 Distance (ft.)Site

EDR ID Number

Database(s) EPA ID Number

**NORTHWESTERN MEMORIAL HOSPITAL (Continued)**

**1000410548**

- . Waste code: P081
- . Waste name: 1,2,3-PROPANETRIOL, TRINITRATE (R) (OR) NITROGLYCERINE (R)
  
- . Waste code: P105
- . Waste name: SODIUM AZIDE
  
- . Waste code: P185
- . Waste name: 1,3-DITHIOLANE-2-CARBOXALDEHYDE, 2,4-DIMETHYL-, O-[(METHYLAMINO)-CARBONYL]OXIME (OR) TIRPATE
  
- . Waste code: P188
- . Waste name: BENZOIC ACID, 2-HYDROXY-, COMPD. WITH (3AS-CIS)-1,2,3,3A,8,8A-HEXAHYDRO-1,3A,8-TRIMETHYLPYRROLO[2,3-B]INDOL-YL METHYLCARBAMATE ESTER (1:1) (OR) PHYSOSTIGMINE SALICYLATE
  
- . Waste code: U001
- . Waste name: ACETALDEHYDE (I) (OR) ETHANAL (I)
  
- . Waste code: U002
- . Waste name: 2-PROPANONE (I) (OR) ACETONE (I)
  
- . Waste code: U003
- . Waste name: ACETONITRILE (I,T)
  
- . Waste code: U007
- . Waste name: 2-PROPENAMIDE (OR) ACRYLAMIDE
  
- . Waste code: U010
- . Waste name: AZIRINO [2',3':3,4]PYRROLO[1,2-A]INDOLE-4,7-DIONE, 6-AMINO-8-[[[(AMINOCARBONYL)OXY]METHYL]-1,1A,2,8,8A,8B-HEXAHYDRO-8A-MET OXY-5-METHYL-, [1AS-(1AALPHA, 8BETA, 8AALPHA, 8BALPHA)]- (OR) MITOMYCIN C
  
- . Waste code: U014
- . Waste name: AURAMINE (OR) BENZENAMINE, 4,4'-CARBONIMIDOYLBIS[N,N-DIMETHYL-
  
- . Waste code: U019
- . Waste name: BENZENE (I,T)
  
- . Waste code: U021
- . Waste name: [1,1'-BIPHENYL]-4,4'-DIAMINE (OR) BENZIDINE
  
- . Waste code: U034
- . Waste name: ACETALDEHYDE, TRICHLORO- (OR) CHLORAL
  
- . Waste code: U035
- . Waste name: BENZENE BUTANOIC ACID, 4-[BIS(2-CHLOROETHYL)AMINO]- (OR) CHLORAMBUCIL
  
- . Waste code: U044
- . Waste name: CHLOROFORM (OR) METHANE, TRICHLORO-
  
- . Waste code: U058
- . Waste name: 2H-1,3,2-OXAZAPHOSPHORIN-2-AMINE, N,N-BIS(2-CHLOROETHYL)TETRAHYDRO-, 2-OXIDE (OR) CYCLOPHOSPHAMIDE
  
- . Waste code: U059
- . Waste name: 5,12-NAPHTHACENEDIONE,

MAP FINDINGS

Map ID  
 Direction  
 Distance  
 Distance (ft.)Site

EDR ID Number

Database(s) EPA ID Number

**NORTHWESTERN MEMORIAL HOSPITAL (Continued)**

**1000410548**

8-ACETYL-10-[(3-AMINO-2,3,6-TRIDEOXY)-ALPHA-L-LYXO-HEXOPYRANOSYL]OXY]-  
 ,8,9,10-TETRAHYDRO-6,8,11-TRIHYDROXY-1-METHOXY-, (8S-CIS)- (OR)  
 DAUNOMYCIN

- . Waste code: U069
- . Waste name: 1,2-BENZENEDICARBOXYLIC ACID, DIBUTYL ESTER (OR) DIBUTYL PHTHALATE
  
- . Waste code: U080
- . Waste name: METHANE, DICHLORO- (OR) METHYLENE CHLORIDE
  
- . Waste code: U089
- . Waste name: DIETHYLSTILBESTEROL (OR) PHENOL, 4,4'-(1,2-DIETHYL-1,2-ETHENEDIYL)BIS, (E)-
  
- . Waste code: U112
- . Waste name: ACETIC ACID, ETHYL ESTER (I) (OR) ETHYL ACETATE (I)
  
- . Waste code: U122
- . Waste name: FORMALDEHYDE
  
- . Waste code: U123
- . Waste name: FORMIC ACID (C,T)
  
- . Waste code: U129
- . Waste name: CYCLOHEXANE, 1,2,3,4,5,6-HEXACHLORO-, (1ALPHA, 2ALPHA, 3BETA, 4ALPHA, 5ALPHA, 6BETA)- (OR) LINDANE
  
- . Waste code: U150
- . Waste name: L-PHENYLALANINE, 4-[BIS(2-CHLOROETHYL)AMINO]- (OR) MELPHALAN
  
- . Waste code: U151
- . Waste name: MERCURY
  
- . Waste code: U154
- . Waste name: METHANOL (I) (OR) METHYL ALCOHOL (I)
  
- . Waste code: U162
- . Waste name: 2-PROPENOIC ACID, 2-METHYL-, METHYL ESTER (I,T) (OR) METHYL METHACRYLATE (I,T)
  
- . Waste code: U188
- . Waste name: PHENOL
  
- . Waste code: U200
- . Waste name: RESERPINE (OR) YOHIMBAN-16-CARBOXYLIC ACID, 11,17-DIMETHOXY-18-[(3,4,5-TRIMETHOXYBENZOYL)OXY]-, METHYL ESTER, (3BETA, 16BETA, 17ALPHA, 18BETA, 20ALPHA)-
  
- . Waste code: U205
- . Waste name: SELENIUM SULFIDE (OR) SELENIUM SULFIDE SES2 (R,T)
  
- . Waste code: U206
- . Waste name: D-GLUCOSE, 2-DEOXY-2-[(METHYLNITROSOAMINO)-CARBONYL]AMINO]- (OR) GLUCOPYRANOSE, 2-DEOXY-2-(3-METHYL-3-NITROSOUREIDO)-,D- (OR) STREPTOZOTOCIN
  
- . Waste code: U237

MAP FINDINGS

Map ID  
 Direction  
 Distance  
 Distance (ft.)Site

EDR ID Number

Database(s) EPA ID Number

**NORTHWESTERN MEMORIAL HOSPITAL (Continued)**

**1000410548**

- . Waste name: 2,4-(1H,3H)-PYRIMIDINEDIONE, 5-[BIS(2-CHLOROETHYL)AMINO]- (OR) URACIL MUSTARD
- . Waste code: U239
- . Waste name: BENZENE, DIMETHYL- (I,T) (OR) XYLENE (I)
- . Waste code: U246
- . Waste name: CYANOGEN BROMIDE (CN)BR
- . Waste code: U248
- . Waste name: 2H-1-BENZOPYRAN-2-ONE, 4-HYDROXY-3-(3-OXO-1-PHENYL-BUTYL)-, & SALTS, WHEN PRESENT AT CONCENTRATIONS OF 0.3% OR LESS (OR) WARFARIN, & SALTS, WHEN PRESENT AT CONCENTRATIONS OF 0.3% OR LESS

Date form received by agency: 03/01/2012

Site name: NORTHWESTERN MEMORIAL HOSPITAL

Classification: Large Quantity Generator

- . Waste code: D001
- . Waste name: IGNITABLE WASTE
- . Waste code: D002
- . Waste name: CORROSIVE WASTE
- . Waste code: D007
- . Waste name: CHROMIUM
- . Waste code: D009
- . Waste name: MERCURY
- . Waste code: D010
- . Waste name: SELENIUM
- . Waste code: D024
- . Waste name: M-CRESOL
- . Waste code: F003
- . Waste name: THE FOLLOWING SPENT NONHALOGENATED SOLVENTS: XYLENE, ACETONE, ETHYL ACETATE, ETHYL BENZENE, ETHYL ETHER, METHYL ISOBUTYL KETONE, N-BUTYL ALCOHOL, CYCLOHEXANONE, AND METHANOL; ALL SPENT SOLVENT MIXTURES/BLENDS CONTAINING, BEFORE USE, ONLY THE ABOVE SPENT NONHALOGENATED SOLVENTS; AND ALL SPENT SOLVENT MIXTURES/BLENDS CONTAINING, BEFORE USE, ONE OR MORE OF THE ABOVE NONHALOGENATED SOLVENTS, AND A TOTAL OF TEN PERCENT OR MORE (BY VOLUME) OF ONE OR MORE OF THOSE SOLVENTS LISTED IN F001, F002, F004, AND F005; AND STILL BOTTOMS FROM THE RECOVERY OF THESE SPENT SOLVENTS AND SPENT SOLVENT MIXTURES.
- . Waste code: LABP
- . Waste name: LAB PACK
- . Waste code: P012
- . Waste name: ARSENIC OXIDE AS2O3 (OR) ARSENIC TRIOXIDE
- . Waste code: P105
- . Waste name: SODIUM AZIDE

MAP FINDINGS

Map ID  
 Direction  
 Distance  
 Distance (ft.)Site

EDR ID Number

Database(s) EPA ID Number

**NORTHWESTERN MEMORIAL HOSPITAL (Continued)**

**1000410548**

. Waste code: U122  
 . Waste name: FORMALDEHYDE

Date form received by agency: 03/01/2012  
 Site name: NORTHWESTERN MEMORIAL HOSPITAL  
 Classification: Large Quantity Generator

. Waste code: D001  
 . Waste name: IGNITABLE WASTE

. Waste code: D002  
 . Waste name: CORROSIVE WASTE

. Waste code: D007  
 . Waste name: CHROMIUM

. Waste code: D009  
 . Waste name: MERCURY

. Waste code: D010  
 . Waste name: SELENIUM

. Waste code: D024  
 . Waste name: M-CRESOL

. Waste code: F003  
 . Waste name: THE FOLLOWING SPENT NONHALOGENATED SOLVENTS: XYLENE, ACETONE, ETHYL ACETATE, ETHYL BENZENE, ETHYL ETHER, METHYL ISOBUTYL KETONE, N-BUTYL ALCOHOL, CYCLOHEXANONE, AND METHANOL; ALL SPENT SOLVENT MIXTURES/BLENDS CONTAINING, BEFORE USE, ONLY THE ABOVE SPENT NONHALOGENATED SOLVENTS; AND ALL SPENT SOLVENT MIXTURES/BLENDS CONTAINING, BEFORE USE, ONE OR MORE OF THE ABOVE NONHALOGENATED SOLVENTS, AND A TOTAL OF TEN PERCENT OR MORE (BY VOLUME) OF ONE OR MORE OF THOSE SOLVENTS LISTED IN F001, F002, F004, AND F005; AND STILL BOTTOMS FROM THE RECOVERY OF THESE SPENT SOLVENTS AND SPENT SOLVENT MIXTURES.

. Waste code: LABP  
 . Waste name: LAB PACK

. Waste code: P012  
 . Waste name: ARSENIC OXIDE AS<sub>2</sub>O<sub>3</sub> (OR) ARSENIC TRIOXIDE

. Waste code: P105  
 . Waste name: SODIUM AZIDE

. Waste code: U122  
 . Waste name: FORMALDEHYDE

Date form received by agency: 03/17/2011  
 Site name: NORTHWESTERN MEMORIAL HOSPITAL  
 Classification: Large Quantity Generator

. Waste code: D001  
 . Waste name: IGNITABLE WASTE

. Waste code: D002

MAP FINDINGS

Map ID  
 Direction  
 Distance  
 Distance (ft.)Site

EDR ID Number

Database(s) EPA ID Number

**NORTHWESTERN MEMORIAL HOSPITAL (Continued)**

**1000410548**

- . Waste code: D003
- . Waste name: CORROSIVE WASTE
- . Waste code: D004
- . Waste name: REACTIVE WASTE
- . Waste code: D005
- . Waste name: ARSENIC
- . Waste code: D006
- . Waste name: BARIUM
- . Waste code: D007
- . Waste name: CADMIUM
- . Waste code: D008
- . Waste name: CHROMIUM
- . Waste code: D009
- . Waste name: LEAD
- . Waste code: D010
- . Waste name: MERCURY
- . Waste code: D011
- . Waste name: SELENIUM
- . Waste code: D013
- . Waste name: SILVER
- . Waste code: D018
- . Waste name: LINDANE (1,2,3,4,5,6-HEXA-CHLOROCYCLOHEXANE, GAMMA ISOMER)
- . Waste code: D022
- . Waste name: BENZENE
- . Waste code: D024
- . Waste name: CHLOROFORM
- . Waste code: D026
- . Waste name: M-CRESOL
- . Waste code: F001
- . Waste name: CRESOL
- . Waste code: F002
- . Waste name: THE FOLLOWING SPENT HALOGENATED SOLVENTS USED IN DEGREASING: TETRACHLOROETHYLENE, TRICHLOROETHYLENE, METHYLENE CHLORIDE, 1,1,1-TRICHLOROETHANE, CARBON TETRACHLORIDE AND CHLORINATED FLUOROCARBONS; ALL SPENT SOLVENT MIXTURES/BLENDS USED IN DEGREASING CONTAINING, BEFORE USE, A TOTAL OF TEN PERCENT OR MORE (BY VOLUME) OF ONE OR MORE OF THE ABOVE HALOGENATED SOLVENTS OR THOSE SOLVENTS LISTED IN F002, F004, AND F005; AND STILL BOTTOMS FROM THE RECOVERY OF THESE SPENT SOLVENTS AND SPENT SOLVENT MIXTURES.
- . Waste code: F002
- . Waste name: THE FOLLOWING SPENT HALOGENATED SOLVENTS: TETRACHLOROETHYLENE, METHYLENE CHLORIDE, TRICHLOROETHYLENE, 1,1,1-TRICHLOROETHANE,

MAP FINDINGS

Map ID  
 Direction  
 Distance  
 Distance (ft.)Site

EDR ID Number

Database(s) EPA ID Number

**NORTHWESTERN MEMORIAL HOSPITAL (Continued)**

**1000410548**

CHLOROBENZENE, 1,1,2-TRICHLORO-1,2,2-TRIFLUOROETHANE, ORTHO-DICHLOROBENZENE, TRICHLOROFLUOROMETHANE, AND 1,1,2, TRICHLOROETHANE; ALL SPENT SOLVENT MIXTURES/BLENDS CONTAINING, BEFORE USE, A TOTAL OF TEN PERCENT OR MORE (BY VOLUME) OF ONE OR MORE OF THE ABOVE HALOGENATED SOLVENTS OR THOSE SOLVENTS LISTED IN F001, F004, AND F005; AND STILL BOTTOMS FROM THE RECOVERY OF THESE SPENT SOLVENTS AND SPENT SOLVENT MIXTURES.

- . Waste code: F003
- . Waste name: THE FOLLOWING SPENT NONHALOGENATED SOLVENTS: XYLENE, ACETONE, ETHYL ACETATE, ETHYL BENZENE, ETHYL ETHER, METHYL ISOBUTYL KETONE, N-BUTYL ALCOHOL, CYCLOHEXANONE, AND METHANOL; ALL SPENT SOLVENT MIXTURES/BLENDS CONTAINING, BEFORE USE, ONLY THE ABOVE SPENT NONHALOGENATED SOLVENTS; AND ALL SPENT SOLVENT MIXTURES/BLENDS CONTAINING, BEFORE USE, ONE OR MORE OF THE ABOVE NONHALOGENATED SOLVENTS, AND A TOTAL OF TEN PERCENT OR MORE (BY VOLUME) OF ONE OR MORE OF THOSE SOLVENTS LISTED IN F001, F002, F004, AND F005; AND STILL BOTTOMS FROM THE RECOVERY OF THESE SPENT SOLVENTS AND SPENT SOLVENT MIXTURES.
- . Waste code: F005
- . Waste name: THE FOLLOWING SPENT NONHALOGENATED SOLVENTS: TOLUENE, METHYL ETHYL KETONE, CARBON DISULFIDE, ISOBUTANOL, PYRIDINE, BENZENE, 2-ETHOXYETHANOL, AND 2-NITROPROPANE; ALL SPENT SOLVENT MIXTURES/BLENDS CONTAINING, BEFORE USE, A TOTAL OF TEN PERCENT OR MORE (BY VOLUME) OF ONE OR MORE OF THE ABOVE NONHALOGENATED SOLVENTS OR THOSE SOLVENTS LISTED IN F001, F002, OR F004; AND STILL BOTTOMS FROM THE RECOVERY OF THESE SPENT SOLVENTS AND SPENT SOLVENT MIXTURES.
- . Waste code: LABP
- . Waste name: LAB PACK
- . Waste code: P001
- . Waste name: 2H-1-BENZOPYRAN-2-ONE, 4-HYDROXY-3-(3-OXO-1-PHENYLBUTYL)-, & SALTS, WHEN PRESENT AT CONCENTRATIONS GREATER THAN 0.3% (OR) WARFARIN, & SALTS, WHEN PRESENT AT CONCENTRATIONS GREATER THAN 0.3%
- . Waste code: P012
- . Waste name: ARSENIC OXIDE AS2O3 (OR) ARSENIC TRIOXIDE
- . Waste code: P030
- . Waste name: CYANIDES (SOLUBLE CYANIDE SALTS), NOT OTHERWISE SPECIFIED
- . Waste code: P042
- . Waste name: 1,2-BENZENEDIOL, 4-[1-HYDROXY-2-(METHYLAMINO)ETHYL]-, (R)- (OR) EPINEPHRINE
- . Waste code: P075
- . Waste name: NICOTINE, & SALTS (OR) PYRIDINE, 3-(1-METHYL-2-PYRROLIDINYL)-,(S)-, & SALTS
- . Waste code: P081
- . Waste name: 1,2,3-PROPANETRIOL, TRINITRATE (R) (OR) NITROGLYCERINE (R)
- . Waste code: P105
- . Waste name: SODIUM AZIDE

MAP FINDINGS

Map ID  
 Direction  
 Distance  
 Distance (ft.)Site

EDR ID Number

Database(s) EPA ID Number

**NORTHWESTERN MEMORIAL HOSPITAL (Continued)**

**1000410548**

- . Waste code: P188
- . Waste name: BENZOIC ACID, 2-HYDROXY-, COMPD. WITH (3AS-CIS)-1,2,3,3A,8,8A-HEXAHYDRO-1,3A,8-TRIMETHYLPYRROLO[2,3-B]INDOLYL METHYLCARBAMATE ESTER (1:1) (OR) PHYSOSTIGMINE SALICYLATE
  
- . Waste code: U001
- . Waste name: ACETALDEHYDE (I) (OR) ETHANAL (I)
  
- . Waste code: U002
- . Waste name: 2-PROPANONE (I) (OR) ACETONE (I)
  
- . Waste code: U003
- . Waste name: ACETONITRILE (I,T)
  
- . Waste code: U007
- . Waste name: 2-PROPENAMIDE (OR) ACRYLAMIDE
  
- . Waste code: U010
- . Waste name: AZIRINO [2',3':3,4]PYRROLO[1,2-A]INDOLE-4,7-DIONE, 6-AMINO-8-[[[(AMINOCARBONYLOXY)METHYL]-1,1A,2,8,8A,8B-HEXAHYDRO-8A-MET OXY-5-METHYL-, [1AS-(1AALPHA, 8BETA, 8AALPHA, 8BALPHA)]- (OR) MITOMYCIN C
  
- . Waste code: U014
- . Waste name: AURAMINE (OR) BENZENAMINE, 4,4'-CARBONIMIDOYLBIS[N,N-DIMETHYL-
  
- . Waste code: U019
- . Waste name: BENZENE (I,T)
  
- . Waste code: U021
- . Waste name: [1,1'-BIPHENYL]-4,4'-DIAMINE (OR) BENZIDINE
  
- . Waste code: U034
- . Waste name: ACETALDEHYDE, TRICHLORO- (OR) CHLORAL
  
- . Waste code: U035
- . Waste name: BENZENE BUTANOIC ACID, 4-[BIS(2-CHLOROETHYL)AMINO]- (OR) CHLORAMBUCIL
  
- . Waste code: U044
- . Waste name: CHLOROFORM (OR) METHANE, TRICHLORO-
  
- . Waste code: U058
- . Waste name: 2H-1,3,2-OXAZAPHOSPHORIN-2-AMINE, N,N-BIS(2-CHLOROETHYL)TETRAHYDRO-, 2-OXIDE (OR) CYCLOPHOSPHAMIDE
  
- . Waste code: U059
- . Waste name: 5,12-NAPHTHACENEDIONE, 8-ACETYL-10-[(3-AMINO-2,3,6-TRIDEOXY)-ALPHA-L-LYXO-HEXOPYRANOSYL)OXY]-,8,9,10-TETRAHYDRO-6,8,11-TRIHYDROXY-1-METHOXY-, (8S-CIS)- (OR) DAUNOMYCIN
  
- . Waste code: U069
- . Waste name: 1,2-BENZENEDICARBOXYLIC ACID, DIBUTYL ESTER (OR) DIBUTYL PHTHALATE
  
- . Waste code: U080
- . Waste name: METHANE, DICHLORO- (OR) METHYLENE CHLORIDE



MAP FINDINGS

Map ID  
 Direction  
 Distance  
 Distance (ft.)Site

EDR ID Number

Database(s) EPA ID Number

**NORTHWESTERN MEMORIAL HOSPITAL (Continued)**

**1000410548**

- . Waste code: U089
- . Waste name: DIETHYLSTILBESTEROL (OR) PHENOL, 4,4'-(1,2-DIETHYL-1,2-ETHENEDIYL)BIS, (E)-
  
- . Waste code: U112
- . Waste name: ACETIC ACID, ETHYL ESTER (I) (OR) ETHYL ACETATE (I)
  
- . Waste code: U122
- . Waste name: FORMALDEHYDE
  
- . Waste code: U123
- . Waste name: FORMIC ACID (C,T)
  
- . Waste code: U129
- . Waste name: CYCLOHEXANE, 1,2,3,4,5,6-HEXACHLORO-, (1ALPHA, 2ALPHA, 3BETA, 4ALPHA, 5ALPHA, 6BETA)- (OR) LINDANE
  
- . Waste code: U150
- . Waste name: L-PHENYLALANINE, 4-[BIS(2-CHLOROETHYL)AMINO]- (OR) MELPHALAN
  
- . Waste code: U151
- . Waste name: MERCURY
  
- . Waste code: U162
- . Waste name: 2-PROPENOIC ACID, 2-METHYL-, METHYL ESTER (I,T) (OR) METHYL METHACRYLATE (I,T)
  
- . Waste code: U188
- . Waste name: PHENOL
  
- . Waste code: U200
- . Waste name: RESERPINE (OR) YOHIMBAN-16-CARBOXYLIC ACID, 11,17-DIMETHOXY-18-[(3,4,5-TRIMETHOXYBENZOYL)OXY]-, METHYL ESTER, (3BETA, 16BETA, 17ALPHA, 18BETA, 20ALPHA)-
  
- . Waste code: U205
- . Waste name: SELENIUM SULFIDE (OR) SELENIUM SULFIDE SES2 (R,T)
  
- . Waste code: U206
- . Waste name: D-GLUCOSE, 2-DEOXY-2-[[[(METHYLNITROSOAMINO)-CARBONYL]AMINO]- (OR) GLUCOPYRANOSE, 2-DEOXY-2-(3-METHYL-3-NITROSOUREIDO)-,D- (OR) STREPTOZOTOCIN
  
- . Waste code: U237
- . Waste name: 2,4-(1H,3H)-PYRIMIDINEDIONE, 5-[BIS(2-CHLOROETHYL)AMINO]- (OR) URACIL MUSTARD
  
- . Waste code: U239
- . Waste name: BENZENE, DIMETHYL- (I,T) (OR) XYLENE (I)
  
- . Waste code: U248
- . Waste name: 2H-1-BENZOPYRAN-2-ONE, 4-HYDROXY-3-(3-OXO-1-PHENYL-BUTYL)-, & SALTS, WHEN PRESENT AT CONCENTRATIONS OF 0.3% OR LESS (OR) WARFARIN, & SALTS, WHEN PRESENT AT CONCENTRATIONS OF 0.3% OR LESS

Date form received by agency: 09/17/2010

Site name: NORTHWESTERN MEMORIAL HOSPITAL

MAP FINDINGS

Map ID  
 Direction  
 Distance  
 Distance (ft.)Site

EDR ID Number

Database(s) EPA ID Number

**NORTHWESTERN MEMORIAL HOSPITAL (Continued)**

**1000410548**

Classification:	Large Quantity Generator
. Waste code:	D001
. Waste name:	IGNITABLE WASTE
. Waste code:	D002
. Waste name:	CORROSIVE WASTE
. Waste code:	D003
. Waste name:	REACTIVE WASTE
. Waste code:	D004
. Waste name:	ARSENIC
. Waste code:	D005
. Waste name:	BARIUM
. Waste code:	D006
. Waste name:	CADMIUM
. Waste code:	D007
. Waste name:	CHROMIUM
. Waste code:	D008
. Waste name:	LEAD
. Waste code:	D009
. Waste name:	MERCURY
. Waste code:	D010
. Waste name:	SELENIUM
. Waste code:	D011
. Waste name:	SILVER
. Waste code:	D013
. Waste name:	LINDANE (1,2,3,4,5,6-HEXA-CHLOROCYCLOHEXANE, GAMMA ISOMER)
. Waste code:	D018
. Waste name:	BENZENE
. Waste code:	D022
. Waste name:	CHLOROFORM
. Waste code:	D024
. Waste name:	M-CRESOL
. Waste code:	D026
. Waste name:	CRESOL
. Waste code:	F001
. Waste name:	THE FOLLOWING SPENT HALOGENATED SOLVENTS USED IN DEGREASING: TETRACHLOROETHYLENE, TRICHLORETHYLENE, METHYLENE CHLORIDE, 1,1,1-TRICHLOROETHANE, CARBON TETRACHLORIDE AND CHLORINATED FLUOROCARBONS; ALL SPENT SOLVENT MIXTURES/BLENDS USED IN DEGREASING CONTAINING, BEFORE USE, A TOTAL OF TEN PERCENT OR MORE (BY VOLUME) OF ONE OR MORE OF THE ABOVE HALOGENATED SOLVENTS OR THOSE SOLVENTS LISTED

MAP FINDINGS

Map ID  
 Direction  
 Distance  
 Distance (ft.)Site

EDR ID Number

Database(s) EPA ID Number

**NORTHWESTERN MEMORIAL HOSPITAL (Continued)**

**1000410548**

IN F002, F004, AND F005; AND STILL BOTTOMS FROM THE RECOVERY OF THESE SPENT SOLVENTS AND SPENT SOLVENT MIXTURES.

- . Waste code: F002
- . Waste name: THE FOLLOWING SPENT HALOGENATED SOLVENTS: TETRACHLOROETHYLENE, METHYLENE CHLORIDE, TRICHLOROETHYLENE, 1,1,1-TRICHLOROETHANE, CHLOROBENZENE, 1,1,2-TRICHLORO-1,2,2-TRIFLUOROETHANE, ORTHO-DICHLOROBENZENE, TRICHLOROFLUOROMETHANE, AND 1,1,2, TRICHLOROETHANE; ALL SPENT SOLVENT MIXTURES/BLENDS CONTAINING, BEFORE USE, A TOTAL OF TEN PERCENT OR MORE (BY VOLUME) OF ONE OR MORE OF THE ABOVE HALOGENATED SOLVENTS OR THOSE SOLVENTS LISTED IN F001, F004, AND F005; AND STILL BOTTOMS FROM THE RECOVERY OF THESE SPENT SOLVENTS AND SPENT SOLVENT MIXTURES.
  
- . Waste code: F003
- . Waste name: THE FOLLOWING SPENT NONHALOGENATED SOLVENTS: XYLENE, ACETONE, ETHYL ACETATE, ETHYL BENZENE, ETHYL ETHER, METHYL ISOBUTYL KETONE, N-BUTYL ALCOHOL, CYCLOHEXANONE, AND METHANOL; ALL SPENT SOLVENT MIXTURES/BLENDS CONTAINING, BEFORE USE, ONLY THE ABOVE SPENT NONHALOGENATED SOLVENTS; AND ALL SPENT SOLVENT MIXTURES/BLENDS CONTAINING, BEFORE USE, ONE OR MORE OF THE ABOVE NONHALOGENATED SOLVENTS, AND A TOTAL OF TEN PERCENT OR MORE (BY VOLUME) OF ONE OR MORE OF THOSE SOLVENTS LISTED IN F001, F002, F004, AND F005; AND STILL BOTTOMS FROM THE RECOVERY OF THESE SPENT SOLVENTS AND SPENT SOLVENT MIXTURES.
  
- . Waste code: F005
- . Waste name: THE FOLLOWING SPENT NONHALOGENATED SOLVENTS: TOLUENE, METHYL ETHYL KETONE, CARBON DISULFIDE, ISOBUTANOL, PYRIDINE, BENZENE, 2-ETHOXYETHANOL, AND 2-NITROPROPANE; ALL SPENT SOLVENT MIXTURES/BLENDS CONTAINING, BEFORE USE, A TOTAL OF TEN PERCENT OR MORE (BY VOLUME) OF ONE OR MORE OF THE ABOVE NONHALOGENATED SOLVENTS OR THOSE SOLVENTS LISTED IN F001, F002, OR F004; AND STILL BOTTOMS FROM THE RECOVERY OF THESE SPENT SOLVENTS AND SPENT SOLVENT MIXTURES.
  
- . Waste code: LABP
- . Waste name: LAB PACK
  
- . Waste code: P001
- . Waste name: 2H-1-BENZOPYRAN-2-ONE, 4-HYDROXY-3-(3-OXO-1-PHENYLBUTYL)-, & SALTS, WHEN PRESENT AT CONCENTRATIONS GREATER THAN 0.3% (OR) WARFARIN, & SALTS, WHEN PRESENT AT CONCENTRATIONS GREATER THAN 0.3%
  
- . Waste code: P012
- . Waste name: ARSENIC OXIDE AS2O3 (OR) ARSENIC TRIOXIDE
  
- . Waste code: P030
- . Waste name: CYANIDES (SOLUBLE CYANIDE SALTS), NOT OTHERWISE SPECIFIED
  
- . Waste code: P042
- . Waste name: 1,2-BENZENEDIOL, 4-[1-HYDROXY-2-(METHYLAMINO)ETHYL]-, (R)- (OR) EPINEPHRINE
  
- . Waste code: P075
- . Waste name: NICOTINE, & SALTS (OR) PYRIDINE, 3-(1-METHYL-2-PYRROLIDINYL)-,(S)-, & SALTS

MAP FINDINGS

Map ID  
 Direction  
 Distance  
 Distance (ft.)Site

EDR ID Number

Database(s) EPA ID Number

**NORTHWESTERN MEMORIAL HOSPITAL (Continued)**

**1000410548**

- . Waste code: P081
- . Waste name: 1,2,3-PROPANETRIOL, TRINITRATE (R) (OR) NITROGLYCERINE (R)
  
- . Waste code: P105
- . Waste name: SODIUM AZIDE
  
- . Waste code: P188
- . Waste name: BENZOIC ACID, 2-HYDROXY-, COMPD. WITH (3AS-CIS)-1,2,3,3A,8,8A-HEXAHYDRO-1,3A,8-TRIMETHYLPYRROLO[2,3-B]INDOL-YL METHYLCARBAMATE ESTER (1:1) (OR) PHYSOSTIGMINE SALICYLATE
  
- . Waste code: U001
- . Waste name: ACETALDEHYDE (I) (OR) ETHANAL (I)
  
- . Waste code: U002
- . Waste name: 2-PROPANONE (I) (OR) ACETONE (I)
  
- . Waste code: U003
- . Waste name: ACETONITRILE (I,T)
  
- . Waste code: U007
- . Waste name: 2-PROPENAMIDE (OR) ACRYLAMIDE
  
- . Waste code: U010
- . Waste name: AZIRINO [2',3':3,4]PYRROLO[1,2-A]INDOLE-4,7-DIONE, 6-AMINO-8-[[AMINOCARBONYLOXY]METHYL]-1,1A,2,8,8A,8B-HEXAHYDRO-8A-MET OXY-5-METHYL-, [1AS-(1AALPHA, 8BETA, 8AALPHA, 8BALPHA)]- (OR) MITOMYCIN C
  
- . Waste code: U014
- . Waste name: AURAMINE (OR) BENZENAMINE, 4,4'-CARBONIMIDOYLBIS[N,N-DIMETHYL-
  
- . Waste code: U019
- . Waste name: BENZENE (I,T)
  
- . Waste code: U021
- . Waste name: [1,1'-BIPHENYL]-4,4'-DIAMINE (OR) BENZIDINE
  
- . Waste code: U034
- . Waste name: ACETALDEHYDE, TRICHLORO- (OR) CHLORAL
  
- . Waste code: U035
- . Waste name: BENZENE BUTANOIC ACID, 4-[BIS(2-CHLOROETHYL)AMINO]- (OR) CHLORAMBUCIL
  
- . Waste code: U044
- . Waste name: CHLOROFORM (OR) METHANE, TRICHLORO-
  
- . Waste code: U058
- . Waste name: 2H-1,3,2-OXAZAPHOSPHORIN-2-AMINE, N,N-BIS(2-CHLOROETHYL)TETRAHYDRO-, 2-OXIDE (OR) CYCLOPHOSPHAMIDE
  
- . Waste code: U059
- . Waste name: 5,12-NAPHTHACENEDIONE, 8-ACETYL-10-[(3-AMINO-2,3,6-TRIDEOXY)-ALPHA-L-LYXO-HEXOPYRANOSYL]OXY]-,8,9,10-TETRAHYDRO-6,8,11-TRIHYDROXY-1-METHOXY-, (8S-CIS)- (OR) DAUNOMYCIN

MAP FINDINGS

Map ID  
 Direction  
 Distance  
 Distance (ft.)Site

EDR ID Number

Database(s) EPA ID Number

**NORTHWESTERN MEMORIAL HOSPITAL (Continued)**

**1000410548**

- . Waste code: U080
- . Waste name: METHANE, DICHLORO- (OR) METHYLENE CHLORIDE
  
- . Waste code: U089
- . Waste name: DIETHYLSTILBESTEROL (OR) PHENOL, 4,4'-(1,2-DIETHYL-1,2-ETHENEDIYL)BIS, (E)-
  
- . Waste code: U112
- . Waste name: ACETIC ACID, ETHYL ESTER (I) (OR) ETHYL ACETATE (I)
  
- . Waste code: U122
- . Waste name: FORMALDEHYDE
  
- . Waste code: U123
- . Waste name: FORMIC ACID (C,T)
  
- . Waste code: U129
- . Waste name: CYCLOHEXANE, 1,2,3,4,5,6-HEXACHLORO-, (1ALPHA, 2ALPHA, 3BETA, 4ALPHA, 5ALPHA, 6BETA)- (OR) LINDANE
  
- . Waste code: U150
- . Waste name: L-PHENYLALANINE, 4-[BIS(2-CHLOROETHYL)AMINO]- (OR) MELPHALAN
  
- . Waste code: U151
- . Waste name: MERCURY
  
- . Waste code: U162
- . Waste name: 2-PROPENOIC ACID, 2-METHYL-, METHYL ESTER (I,T) (OR) METHYL METHACRYLATE (I,T)
  
- . Waste code: U188
- . Waste name: PHENOL
  
- . Waste code: U200
- . Waste name: RESERPINE (OR) YOHIMBAN-16-CARBOXYLIC ACID, 11,17-DIMETHOXY-18-[(3,4,5-TRIMETHOXYBENZOYL)OXY]-, METHYL ESTER, (3BETA, 16BETA, 17ALPHA, 18BETA, 20ALPHA)-
  
- . Waste code: U206
- . Waste name: D-GLUCOSE, 2-DEOXY-2-[(METHYLNITROSOAMINO)-CARBONYL]AMINO]- (OR) GLUCOPYRANOSE, 2-DEOXY-2-(3-METHYL-3-NITROSOUREIDO)-,D- (OR) STREPTOZOTOCIN
  
- . Waste code: U237
- . Waste name: 2,4-(1H,3H)-PYRIMIDINEDIONE, 5-[BIS(2-CHLOROETHYL)AMINO]- (OR) URACIL MUSTARD
  
- . Waste code: U248
- . Waste name: 2H-1-BENZOPYRAN-2-ONE, 4-HYDROXY-3-(3-OXO-1-PHENYL-BUTYL)-, & SALTS, WHEN PRESENT AT CONCENTRATIONS OF 0.3% OR LESS (OR) WARFARIN, & SALTS, WHEN PRESENT AT CONCENTRATIONS OF 0.3% OR LESS
  
- Date form received by agency: 03/01/2010
- Site name: NORTHWESTERN MEMORIAL HOSPITAL
- Classification: Large Quantity Generator
  
- . Waste code: D001

MAP FINDINGS

Map ID  
 Direction  
 Distance  
 Distance (ft.)Site

EDR ID Number

Database(s) EPA ID Number

**NORTHWESTERN MEMORIAL HOSPITAL (Continued)**

**1000410548**

- . Waste name: IGNITABLE WASTE
- . Waste code: D002
- . Waste name: CORROSIVE WASTE
- . Waste code: D003
- . Waste name: REACTIVE WASTE
- . Waste code: D009
- . Waste name: MERCURY
- . Waste code: D022
- . Waste name: CHLOROFORM
- . Waste code: F003
- . Waste name: THE FOLLOWING SPENT NONHALOGENATED SOLVENTS: XYLENE, ACETONE, ETHYL ACETATE, ETHYL BENZENE, ETHYL ETHER, METHYL ISOBUTYL KETONE, N-BUTYL ALCOHOL, CYCLOHEXANONE, AND METHANOL; ALL SPENT SOLVENT MIXTURES/BLENDS CONTAINING, BEFORE USE, ONLY THE ABOVE SPENT NONHALOGENATED SOLVENTS; AND ALL SPENT SOLVENT MIXTURES/BLENDS CONTAINING, BEFORE USE, ONE OR MORE OF THE ABOVE NONHALOGENATED SOLVENTS, AND A TOTAL OF TEN PERCENT OR MORE (BY VOLUME) OF ONE OR MORE OF THOSE SOLVENTS LISTED IN F001, F002, F004, AND F005; AND STILL BOTTOMS FROM THE RECOVERY OF THESE SPENT SOLVENTS AND SPENT SOLVENT MIXTURES.
- . Waste code: LABP
- . Waste name: LAB PACK
- . Waste code: P105
- . Waste name: SODIUM AZIDE
- . Waste code: U010
- . Waste name: AZIRINO [2',3':3,4]PYRROLO[1,2-A]INDOLE-4,7-DIONE, 6-AMINO-8-[[AMINOCARBONYL)OXY]METHYL]-1,1A,2,8,8A,8B-HEXAHYDRO-8A-MET OXY-5-METHYL-, [1AS-(1AALPHA, 8BETA, 8AALPHA, 8BALPHA)]- (OR) MITOMYCIN C
- . Waste code: U035
- . Waste name: BENZENE BUTANOIC ACID, 4-[BIS(2-CHLOROETHYL)AMINO]- (OR) CHLORAMBUCIL
- . Waste code: U058
- . Waste name: 2H-1,3,2-OXAZAPHOSPHORIN-2-AMINE, N,N-BIS(2-CHLOROETHYL)TETRAHYDRO-, 2-OXIDE (OR) CYCLOPHOSPHAMIDE
- . Waste code: U059
- . Waste name: 5,12-NAPHTHACENEDIONE, 8-ACETYL-10-[(3-AMINO-2,3,6-TRIDEOXY)-ALPHA-L-LYXO-HEXOPYRANOSYL)OXY]-,8,9,10-TETRAHYDRO-6,8,11-TRIHYDROXY-1-METHOXY-, (8S-CIS)- (OR) DAUNOMYCIN
- . Waste code: U122
- . Waste name: FORMALDEHYDE
- . Waste code: U150
- . Waste name: L-PHENYLALANINE, 4-[BIS(2-CHLOROETHYL)AMINO]- (OR) MELPHALAN

MAP FINDINGS

Map ID  
 Direction  
 Distance  
 Distance (ft.)Site

EDR ID Number

Database(s) EPA ID Number

**NORTHWESTERN MEMORIAL HOSPITAL (Continued)**

**1000410548**

Date form received by agency: 03/04/2009

Site name: NORTHWESTERN MEMORIAL HOSPITAL

Classification: Large Quantity Generator

. Waste code: D001

. Waste name: IGNITABLE WASTE

. Waste code: D002

. Waste name: CORROSIVE WASTE

. Waste code: D003

. Waste name: REACTIVE WASTE

. Waste code: D004

. Waste name: ARSENIC

. Waste code: D005

. Waste name: BARIUM

. Waste code: D006

. Waste name: CADMIUM

. Waste code: D007

. Waste name: CHROMIUM

. Waste code: D008

. Waste name: LEAD

. Waste code: D009

. Waste name: MERCURY

. Waste code: D010

. Waste name: SELENIUM

. Waste code: D011

. Waste name: SILVER

. Waste code: D013

. Waste name: LINDANE (1,2,3,4,5,6-HEXA-CHLOROCYCLOHEXANE, GAMMA ISOMER)

. Waste code: D018

. Waste name: BENZENE

. Waste code: D022

. Waste name: CHLOROFORM

. Waste code: D035

. Waste name: METHYL ETHYL KETONE

. Waste code: F001

. Waste name: THE FOLLOWING SPENT HALOGENATED SOLVENTS USED IN DEGREASING: TETRACHLOROETHYLENE, TRICHLORETHYLENE, METHYLENE CHLORIDE, 1,1,1-TRICHLOROETHANE, CARBON TETRACHLORIDE AND CHLORINATED FLUOROCARBONS; ALL SPENT SOLVENT MIXTURES/BLENDS USED IN DEGREASING CONTAINING, BEFORE USE, A TOTAL OF TEN PERCENT OR MORE (BY VOLUME) OF ONE OR MORE OF THE ABOVE HALOGENATED SOLVENTS OR THOSE SOLVENTS LISTED IN F002, F004, AND F005; AND STILL BOTTOMS FROM THE RECOVERY OF THESE

MAP FINDINGS

Map ID  
 Direction  
 Distance  
 Distance (ft.)Site

EDR ID Number

Database(s) EPA ID Number

**NORTHWESTERN MEMORIAL HOSPITAL (Continued)**

**1000410548**

SPENT SOLVENTS AND SPENT SOLVENT MIXTURES.

- . Waste code: F002
- . Waste name: THE FOLLOWING SPENT HALOGENATED SOLVENTS: TETRACHLOROETHYLENE, METHYLENE CHLORIDE, TRICHLOROETHYLENE, 1,1,1-TRICHLOROETHANE, CHLOROBENZENE, 1,1,2-TRICHLORO-1,2,2-TRIFLUOROETHANE, ORTHO-DICHLOROBENZENE, TRICHLOROFLUOROMETHANE, AND 1,1,2, TRICHLOROETHANE; ALL SPENT SOLVENT MIXTURES/BLENDS CONTAINING, BEFORE USE, A TOTAL OF TEN PERCENT OR MORE (BY VOLUME) OF ONE OR MORE OF THE ABOVE HALOGENATED SOLVENTS OR THOSE SOLVENTS LISTED IN F001, F004, AND F005; AND STILL BOTTOMS FROM THE RECOVERY OF THESE SPENT SOLVENTS AND SPENT SOLVENT MIXTURES.
  
- . Waste code: F003
- . Waste name: THE FOLLOWING SPENT NONHALOGENATED SOLVENTS: XYLENE, ACETONE, ETHYL ACETATE, ETHYL BENZENE, ETHYL ETHER, METHYL ISOBUTYL KETONE, N-BUTYL ALCOHOL, CYCLOHEXANONE, AND METHANOL; ALL SPENT SOLVENT MIXTURES/BLENDS CONTAINING, BEFORE USE, ONLY THE ABOVE SPENT NONHALOGENATED SOLVENTS; AND ALL SPENT SOLVENT MIXTURES/BLENDS CONTAINING, BEFORE USE, ONE OR MORE OF THE ABOVE NONHALOGENATED SOLVENTS, AND A TOTAL OF TEN PERCENT OR MORE (BY VOLUME) OF ONE OR MORE OF THOSE SOLVENTS LISTED IN F001, F002, F004, AND F005; AND STILL BOTTOMS FROM THE RECOVERY OF THESE SPENT SOLVENTS AND SPENT SOLVENT MIXTURES.
  
- . Waste code: F005
- . Waste name: THE FOLLOWING SPENT NONHALOGENATED SOLVENTS: TOLUENE, METHYL ETHYL KETONE, CARBON DISULFIDE, ISOBUTANOL, PYRIDINE, BENZENE, 2-ETHOXYETHANOL, AND 2-NITROPROPANE; ALL SPENT SOLVENT MIXTURES/BLENDS CONTAINING, BEFORE USE, A TOTAL OF TEN PERCENT OR MORE (BY VOLUME) OF ONE OR MORE OF THE ABOVE NONHALOGENATED SOLVENTS OR THOSE SOLVENTS LISTED IN F001, F002, OR F004; AND STILL BOTTOMS FROM THE RECOVERY OF THESE SPENT SOLVENTS AND SPENT SOLVENT MIXTURES.
  
- . Waste code: P001
- . Waste name: 2H-1-BENZOPYRAN-2-ONE, 4-HYDROXY-3-(3-OXO-1-PHENYLBUTYL)-, & SALTS, WHEN PRESENT AT CONCENTRATIONS GREATER THAN 0.3% (OR) WARFARIN, & SALTS, WHEN PRESENT AT CONCENTRATIONS GREATER THAN 0.3%
  
- . Waste code: P042
- . Waste name: 1,2-BENZENEDIOL, 4-[1-HYDROXY-2-(METHYLAMINO)ETHYL]-, (R)- (OR) EPINEPHRINE
  
- . Waste code: P075
- . Waste name: NICOTINE, & SALTS (OR) PYRIDINE, 3-(1-METHYL-2-PYRROLIDINYL)-,(S)-, & SALTS
  
- . Waste code: P081
- . Waste name: 1,2,3-PROPANETRIOL, TRINITRATE (R) (OR) NITROGLYCERINE (R)
  
- . Waste code: P105
- . Waste name: SODIUM AZIDE
  
- . Waste code: U002
- . Waste name: 2-PROPANONE (I) (OR) ACETONE (I)
  
- . Waste code: U003



MAP FINDINGS

Map ID  
 Direction  
 Distance  
 Distance (ft.)Site

EDR ID Number

Database(s) EPA ID Number

**NORTHWESTERN MEMORIAL HOSPITAL (Continued)**

**1000410548**

. Waste name:	ACETONITRILE (I,T)
. Waste code:	U007
. Waste name:	2-PROPENAMIDE (OR) ACRYLAMIDE
. Waste code:	U010
. Waste name:	AZIRINO [2',3':3,4]PYRROLO[1,2-A]INDOLE-4,7-DIONE, 6-AMINO-8-[[[AMINOCARBONYL)OXY]METHYL]-1,1A,2,8,8A,8B-HEXAHYDRO-8A-MET OXY-5-METHYL-, [1AS-(1AALPHA, 8BETA, 8AALPHA, 8BALPHA)]- (OR) MITOMYCIN C
. Waste code:	U014
. Waste name:	AURAMINE (OR) BENZENAMINE, 4,4'-CARBONIMIDOYLBIS[N,N-DIMETHYL-
. Waste code:	U019
. Waste name:	BENZENE (I,T)
. Waste code:	U035
. Waste name:	BENZENEBUTANOIC ACID, 4-[BIS(2-CHLOROETHYL)AMINO]- (OR) CHLORAMBUCIL
. Waste code:	U044
. Waste name:	CHLOROFORM (OR) METHANE, TRICHLORO-
. Waste code:	U058
. Waste name:	2H-1,3,2-OXAZAPHOSPHORIN-2-AMINE, N,N-BIS(2-CHLOROETHYL)TETRAHYDRO-, 2-OXIDE (OR) CYCLOPHOSPHAMIDE
. Waste code:	U059
. Waste name:	5,12-NAPHTHACENEDIONE, 8-ACETYL-10-[(3-AMINO-2,3,6-TRIDEOXY)-ALPHA-L-LYXO-HEXOPYRANOSYL)OXY]- ,8,9,10-TETRAHYDRO-6,8,11-TRIHYDROXY-1-METHOXY-, (8S-CIS)- (OR) DAUNOMYCIN
. Waste code:	U080
. Waste name:	METHANE, DICHLORO- (OR) METHYLENE CHLORIDE
. Waste code:	U112
. Waste name:	ACETIC ACID, ETHYL ESTER (I) (OR) ETHYL ACETATE (I)
. Waste code:	U150
. Waste name:	L-PHENYLALANINE, 4-[BIS(2-CHLOROETHYL)AMINO]- (OR) MELPHALAN
. Waste code:	U151
. Waste name:	MERCURY
. Waste code:	U188
. Waste name:	PHENOL
. Waste code:	U206
. Waste name:	D-GLUCOSE, 2-DEOXY-2-[[[METHYLNITROSOAMINO)-CARBONYL]AMINO]- (OR) GLUCOPYRANOSE, 2-DEOXY-2-(3-METHYL-3-NITROSOUREIDO)-,D- (OR) STREPTOZOTOCIN
. Waste code:	U237
. Waste name:	2,4-(1H,3H)-PYRIMIDINEDIONE, 5-[BIS(2-CHLOROETHYL)AMINO]- (OR) URACIL MUSTARD

MAP FINDINGS

Map ID  
 Direction  
 Distance  
 Distance (ft.)Site

EDR ID Number

Database(s) EPA ID Number

**NORTHWESTERN MEMORIAL HOSPITAL (Continued)**

**1000410548**

Date form received by agency: 03/03/2008

Site name: NORTHWESTERN MEMORIAL HOSPITAL

Classification: Large Quantity Generator

. Waste code: D001

. Waste name: IGNITABLE WASTE

. Waste code: D002

. Waste name: CORROSIVE WASTE

. Waste code: D003

. Waste name: REACTIVE WASTE

. Waste code: D004

. Waste name: ARSENIC

. Waste code: D005

. Waste name: BARIUM

. Waste code: D006

. Waste name: CADMIUM

. Waste code: D007

. Waste name: CHROMIUM

. Waste code: D008

. Waste name: LEAD

. Waste code: D009

. Waste name: MERCURY

. Waste code: D010

. Waste name: SELENIUM

. Waste code: D011

. Waste name: SILVER

. Waste code: D018

. Waste name: BENZENE

. Waste code: D022

. Waste name: CHLOROFORM

. Waste code: D035

. Waste name: METHYL ETHYL KETONE

. Waste code: F001

. Waste name: THE FOLLOWING SPENT HALOGENATED SOLVENTS USED IN DEGREASING: TETRACHLOROETHYLENE, TRICHLOROETHYLENE, METHYLENE CHLORIDE, 1,1,1-TRICHLOROETHANE, CARBON TETRACHLORIDE AND CHLORINATED FLUOROCARBONS; ALL SPENT SOLVENT MIXTURES/BLENDS USED IN DEGREASING CONTAINING, BEFORE USE, A TOTAL OF TEN PERCENT OR MORE (BY VOLUME) OF ONE OR MORE OF THE ABOVE HALOGENATED SOLVENTS OR THOSE SOLVENTS LISTED IN F002, F004, AND F005; AND STILL BOTTOMS FROM THE RECOVERY OF THESE SPENT SOLVENTS AND SPENT SOLVENT MIXTURES.

. Waste code: F002

MAP FINDINGS

Map ID  
 Direction  
 Distance  
 Distance (ft.)Site

EDR ID Number

Database(s) EPA ID Number

**NORTHWESTERN MEMORIAL HOSPITAL (Continued)**

**1000410548**

- . Waste name: THE FOLLOWING SPENT HALOGENATED SOLVENTS: TETRACHLOROETHYLENE, METHYLENE CHLORIDE, TRICHLOROETHYLENE, 1,1,1-TRICHLOROETHANE, CHLOROBENZENE, 1,1,2-TRICHLORO-1,2,2-TRIFLUOROETHANE, ORTHO-DICHLOROBENZENE, TRICHLOROFLUOROMETHANE, AND 1,1,2, TRICHLOROETHANE; ALL SPENT SOLVENT MIXTURES/BLENDS CONTAINING, BEFORE USE, A TOTAL OF TEN PERCENT OR MORE (BY VOLUME) OF ONE OR MORE OF THE ABOVE HALOGENATED SOLVENTS OR THOSE SOLVENTS LISTED IN F001, F004, AND F005; AND STILL BOTTOMS FROM THE RECOVERY OF THESE SPENT SOLVENTS AND SPENT SOLVENT MIXTURES.
- . Waste code: F003
- . Waste name: THE FOLLOWING SPENT NONHALOGENATED SOLVENTS: XYLENE, ACETONE, ETHYL ACETATE, ETHYL BENZENE, ETHYL ETHER, METHYL ISOBUTYL KETONE, N-BUTYL ALCOHOL, CYCLOHEXANONE, AND METHANOL; ALL SPENT SOLVENT MIXTURES/BLENDS CONTAINING, BEFORE USE, ONLY THE ABOVE SPENT NONHALOGENATED SOLVENTS; AND ALL SPENT SOLVENT MIXTURES/BLENDS CONTAINING, BEFORE USE, ONE OR MORE OF THE ABOVE NONHALOGENATED SOLVENTS, AND A TOTAL OF TEN PERCENT OR MORE (BY VOLUME) OF ONE OR MORE OF THOSE SOLVENTS LISTED IN F001, F002, F004, AND F005; AND STILL BOTTOMS FROM THE RECOVERY OF THESE SPENT SOLVENTS AND SPENT SOLVENT MIXTURES.
- . Waste code: F005
- . Waste name: THE FOLLOWING SPENT NONHALOGENATED SOLVENTS: TOLUENE, METHYL ETHYL KETONE, CARBON DISULFIDE, ISOBUTANOL, PYRIDINE, BENZENE, 2-ETHOXYETHANOL, AND 2-NITROPROPANE; ALL SPENT SOLVENT MIXTURES/BLENDS CONTAINING, BEFORE USE, A TOTAL OF TEN PERCENT OR MORE (BY VOLUME) OF ONE OR MORE OF THE ABOVE NONHALOGENATED SOLVENTS OR THOSE SOLVENTS LISTED IN F001, F002, OR F004; AND STILL BOTTOMS FROM THE RECOVERY OF THESE SPENT SOLVENTS AND SPENT SOLVENT MIXTURES.
- . Waste code: P001
- . Waste name: 2H-1-BENZOPYRAN-2-ONE, 4-HYDROXY-3-(3-OXO-1-PHENYLBUTYL)-, & SALTS, WHEN PRESENT AT CONCENTRATIONS GREATER THAN 0.3% (OR) WARFARIN, & SALTS, WHEN PRESENT AT CONCENTRATIONS GREATER THAN 0.3%
- . Waste code: P042
- . Waste name: 1,2-BENZENEDIOL, 4-[1-HYDROXY-2-(METHYLAMINO)ETHYL]-, (R)- (OR) EPINEPHRINE
- . Waste code: P075
- . Waste name: NICOTINE, & SALTS (OR) PYRIDINE, 3-(1-METHYL-2-PYRROLIDINYL)-,(S)-, & SALTS
- . Waste code: P081
- . Waste name: 1,2,3-PROPANETRIOL, TRINITRATE (R) (OR) NITROGLYCERINE (R)
- . Waste code: P105
- . Waste name: SODIUM AZIDE
- . Waste code: U002
- . Waste name: 2-PROPANONE (I) (OR) ACETONE (I)
- . Waste code: U003
- . Waste name: ACETONITRILE (I,T)
- . Waste code: U007

MAP FINDINGS

Map ID  
 Direction  
 Distance  
 Distance (ft.)Site

EDR ID Number

Database(s) EPA ID Number

**NORTHWESTERN MEMORIAL HOSPITAL (Continued)**

**1000410548**

- . Waste name: 2-PROPENAMIDE (OR) ACRYLAMIDE
- . Waste code: U010
- . Waste name: AZIRINO [2',3':3,4]PYRROLO[1,2-A]INDOLE-4,7-DIONE,  
6-AMINO-8-[[AMINOCARBONYL)OXY]METHYL]-1,1A,2,8,8A,8B-HEXAHYDRO-8A-MET  
OXY-5-METHYL-, [1AS-(1AALPHA, 8BETA, 8AALPHA, 8BALPHA)]- (OR)  
MITOMYCIN C
- . Waste code: U014
- . Waste name: AURAMINE (OR) BENZENAMINE, 4,4'-CARBONIMIDOYLBIS[N,N-DIMETHYL-
- . Waste code: U019
- . Waste name: BENZENE (I,T)
- . Waste code: U035
- . Waste name: BENZENE BUTANOIC ACID, 4-[BIS(2-CHLOROETHYL)AMINO]- (OR) CHLORAMBUCIL
- . Waste code: U044
- . Waste name: CHLOROFORM (OR) METHANE, TRICHLORO-
- . Waste code: U058
- . Waste name: 2H-1,3,2-OXAZAPHOSPHORIN-2-AMINE, N,N-BIS(2-CHLOROETHYL)TETRAHYDRO-,  
2-OXIDE (OR) CYCLOPHOSPHAMIDE
- . Waste code: U059
- . Waste name: 5,12-NAPHTHACENEDIONE,  
8-ACETYL-10-[(3-AMINO-2,3,6-TRIDEOXY)-ALPHA-L-LYXO-HEXOPYRANOSYL)OXY]-  
.8,9,10-TETRAHYDRO-6,8,11-TRIHYDROXY-1-METHOXY-, (8S-CIS)- (OR)  
DAUNOMYCIN
- . Waste code: U080
- . Waste name: METHANE, DICHLORO- (OR) METHYLENE CHLORIDE
- . Waste code: U112
- . Waste name: ACETIC ACID, ETHYL ESTER (I) (OR) ETHYL ACETATE (I)
- . Waste code: U150
- . Waste name: L-PHENYLALANINE, 4-[BIS(2-CHLOROETHYL)AMINO]- (OR) MELPHALAN
- . Waste code: U151
- . Waste name: MERCURY
- . Waste code: U188
- . Waste name: PHENOL
- . Waste code: U206
- . Waste name: D-GLUCOSE, 2-DEOXY-2-[[METHYLNITROSOAMINO)-CARBONYL]AMINO]- (OR)  
GLUCOPYRANOSE, 2-DEOXY-2-(3-METHYL-3-NITROSOUREIDO)-,D- (OR)  
STREPTOZOTOCIN
- . Waste code: U237
- . Waste name: 2,4-(1H,3H)-PYRIMIDINEDIONE, 5-[BIS(2-CHLOROETHYL)AMINO]- (OR) URACIL  
MUSTARD

Date form received by agency: 03/01/2008  
 Site name: NORTHWESTERN MEMORIAL HOSPITAL  
 Classification: Large Quantity Generator

MAP FINDINGS

Map ID  
 Direction  
 Distance  
 Distance (ft.)Site

EDR ID Number  
 EPA ID Number

Database(s)

**NORTHWESTERN MEMORIAL HOSPITAL (Continued)**

**1000410548**

Date form received by agency: 03/05/2007

Site name: NORTHWESTERN MEMORIAL HOSPITAL

Classification: Large Quantity Generator

. Waste code: D001

. Waste name: IGNITABLE WASTE

. Waste code: D002

. Waste name: CORROSIVE WASTE

. Waste code: D004

. Waste name: ARSENIC

. Waste code: D005

. Waste name: BARIUM

. Waste code: D006

. Waste name: CADMIUM

. Waste code: D007

. Waste name: CHROMIUM

. Waste code: D008

. Waste name: LEAD

. Waste code: D009

. Waste name: MERCURY

. Waste code: D010

. Waste name: SELENIUM

. Waste code: D011

. Waste name: SILVER

. Waste code: D022

. Waste name: CHLOROFORM

. Waste code: F001

. Waste name: THE FOLLOWING SPENT HALOGENATED SOLVENTS USED IN DEGREASING: TETRACHLOROETHYLENE, TRICHLORETHYLENE, METHYLENE CHLORIDE, 1,1,1-TRICHLOROETHANE, CARBON TETRACHLORIDE AND CHLORINATED FLUOROCARBONS; ALL SPENT SOLVENT MIXTURES/BLENDS USED IN DEGREASING CONTAINING, BEFORE USE, A TOTAL OF TEN PERCENT OR MORE (BY VOLUME) OF ONE OR MORE OF THE ABOVE HALOGENATED SOLVENTS OR THOSE SOLVENTS LISTED IN F002, F004, AND F005; AND STILL BOTTOMS FROM THE RECOVERY OF THESE SPENT SOLVENTS AND SPENT SOLVENT MIXTURES.

. Waste code: F002

. Waste name: THE FOLLOWING SPENT HALOGENATED SOLVENTS: TETRACHLOROETHYLENE, METHYLENE CHLORIDE, TRICHLOROETHYLENE, 1,1,1-TRICHLOROETHANE, CHLOROBENZENE, 1,1,2-TRICHLORO-1,2,2-TRIFLUOROETHANE, ORTHO-DICHLOROBENZENE, TRICHLOROFLUOROMETHANE, AND 1,1,2, TRICHLOROETHANE; ALL SPENT SOLVENT MIXTURES/BLENDS CONTAINING, BEFORE USE, A TOTAL OF TEN PERCENT OR MORE (BY VOLUME) OF ONE OR MORE OF THE ABOVE HALOGENATED SOLVENTS OR THOSE SOLVENTS LISTED IN F001, F004, AND F005; AND STILL BOTTOMS FROM THE RECOVERY OF THESE SPENT SOLVENTS AND SPENT SOLVENT MIXTURES.

MAP FINDINGS

Map ID  
 Direction  
 Distance  
 Distance (ft.)Site

EDR ID Number

Database(s) EPA ID Number

**NORTHWESTERN MEMORIAL HOSPITAL (Continued)**

**1000410548**

- . Waste code: F003
- . Waste name: THE FOLLOWING SPENT NONHALOGENATED SOLVENTS: XYLENE, ACETONE, ETHYL ACETATE, ETHYL BENZENE, ETHYL ETHER, METHYL ISOBUTYL KETONE, N-BUTYL ALCOHOL, CYCLOHEXANONE, AND METHANOL; ALL SPENT SOLVENT MIXTURES/BLENDS CONTAINING, BEFORE USE, ONLY THE ABOVE SPENT NONHALOGENATED SOLVENTS; AND ALL SPENT SOLVENT MIXTURES/BLENDS CONTAINING, BEFORE USE, ONE OR MORE OF THE ABOVE NONHALOGENATED SOLVENTS, AND A TOTAL OF TEN PERCENT OR MORE (BY VOLUME) OF ONE OR MORE OF THOSE SOLVENTS LISTED IN F001, F002, F004, AND F005; AND STILL BOTTOMS FROM THE RECOVERY OF THESE SPENT SOLVENTS AND SPENT SOLVENT MIXTURES.
  
- . Waste code: F005
- . Waste name: THE FOLLOWING SPENT NONHALOGENATED SOLVENTS: TOLUENE, METHYL ETHYL KETONE, CARBON DISULFIDE, ISOBUTANOL, PYRIDINE, BENZENE, 2-ETHOXYETHANOL, AND 2-NITROPROPANE; ALL SPENT SOLVENT MIXTURES/BLENDS CONTAINING, BEFORE USE, A TOTAL OF TEN PERCENT OR MORE (BY VOLUME) OF ONE OR MORE OF THE ABOVE NONHALOGENATED SOLVENTS OR THOSE SOLVENTS LISTED IN F001, F002, OR F004; AND STILL BOTTOMS FROM THE RECOVERY OF THESE SPENT SOLVENTS AND SPENT SOLVENT MIXTURES.
  
- . Waste code: U010
- . Waste name: AZIRINO [2',3':3,4]PYRROLO[1,2-A]INDOLE-4,7-DIONE, 6-AMINO-8-[[[(AMINOCARBONYL)OXY]METHYL]-1,1A,2,8,8A,8B-HEXAHYDRO-8A-MET OXY-5-METHYL-, [1AS-(1AALPHA, 8BETA, 8AALPHA, 8BALPHA)]- (OR) MITOMYCIN C
  
- . Waste code: U014
- . Waste name: AURAMINE (OR) BENZENAMINE, 4,4'-CARBONIMIDOYLBI[N,N-DIMETHYL-
  
- . Waste code: U035
- . Waste name: BENZENE BUTANOIC ACID, 4-[BIS(2-CHLOROETHYL)AMINO]- (OR) CHLORAMBUCIL
  
- . Waste code: U044
- . Waste name: CHLOROFORM (OR) METHANE, TRICHLORO-
  
- . Waste code: U058
- . Waste name: 2H-1,3,2-OXAZAPHOSPHORIN-2-AMINE, N,N-BIS(2-CHLOROETHYL)TETRAHYDRO-, 2-OXIDE (OR) CYCLOPHOSPHAMIDE
  
- . Waste code: U059
- . Waste name: 5,12-NAPHTHACENEDIONE, 8-ACETYL-10-[[[(3-AMINO-2,3,6-TRIDEOXY)-ALPHA-L-LYXO-HEXOPYRANOSYL)OXY]-,8,9,10-TETRAHYDRO-6,8,11-TRIHYDROXY-1-METHOXY-, (8S-CIS)- (OR) DAUNOMYCIN

Date form received by agency: 03/01/2006  
 Site name: NORTHWESTERN MEMORIAL HOSPITAL  
 Classification: Large Quantity Generator

Date form received by agency: 03/01/2004  
 Site name: NORTHWESTERN MEMORIAL HOSPITAL  
 Classification: Large Quantity Generator

Date form received by agency: 03/01/2002  
 Site name: NORTHWESTERN MEMORIAL HOSPITAL  
 Classification: Large Quantity Generator

MAP FINDINGS

Map ID  
 Direction  
 Distance  
 Distance (ft.)Site

EDR ID Number

Database(s) EPA ID Number

**NORTHWESTERN MEMORIAL HOSPITAL (Continued)**

**1000410548**

Date form received by agency: 03/01/2000  
 Site name: NORTHWESTERN MEMORIAL HOSPITAL  
 Classification: Large Quantity Generator

Date form received by agency: 03/01/1996  
 Site name: NORTHWESTERN MEMORIAL HOSPITAL  
 Classification: Large Quantity Generator

Date form received by agency: 03/01/1994  
 Site name: NORTHWESTERN MEMORIAL HOSPITAL  
 Classification: Large Quantity Generator

Date form received by agency: 03/01/1992  
 Site name: NORTHWESTERN MEMORIAL HOSPITAL  
 Classification: Large Quantity Generator

Date form received by agency: 02/28/1990  
 Site name: NORTHWESTERN MEMORIAL HOSPITAL  
 Classification: Large Quantity Generator

Date form received by agency: 05/02/1988  
 Site name: NORTHWESTERN MEMORIAL HOSPITAL  
 Classification: Large Quantity Generator

. Waste code: D000  
 . Waste name: Not Defined

. Waste code: D001  
 . Waste name: IGNITABLE WASTE

. Waste code: D002  
 . Waste name: CORROSIVE WASTE

. Waste code: D003  
 . Waste name: REACTIVE WASTE

. Waste code: F003  
 . Waste name: THE FOLLOWING SPENT NONHALOGENATED SOLVENTS: XYLENE, ACETONE, ETHYL ACETATE, ETHYL BENZENE, ETHYL ETHER, METHYL ISOBUTYL KETONE, N-BUTYL ALCOHOL, CYCLOHEXANONE, AND METHANOL; ALL SPENT SOLVENT MIXTURES/BLENDS CONTAINING, BEFORE USE, ONLY THE ABOVE SPENT NONHALOGENATED SOLVENTS; AND ALL SPENT SOLVENT MIXTURES/BLENDS CONTAINING, BEFORE USE, ONE OR MORE OF THE ABOVE NONHALOGENATED SOLVENTS, AND A TOTAL OF TEN PERCENT OR MORE (BY VOLUME) OF ONE OR MORE OF THOSE SOLVENTS LISTED IN F001, F002, F004, AND F005; AND STILL BOTTOMS FROM THE RECOVERY OF THESE SPENT SOLVENTS AND SPENT SOLVENT MIXTURES.

Biennial Reports:

Last Biennial Reporting Year: 2013

Annual Waste Handled:

Waste code: D001  
 Waste name: IGNITABLE HAZARDOUS WASTES ARE THOSE WASTES WHICH HAVE A FLASHPOINT OF LESS THAN 140 DEGREES FAHRENHEIT AS DETERMINED BY A PENSKEY-MARTENS CLOSED CUP FLASH POINT TESTER. ANOTHER METHOD OF DETERMINING THE FLASH POINT OF A WASTE IS TO REVIEW THE MATERIAL SAFETY DATA SHEET,

MAP FINDINGS

Map ID  
 Direction  
 Distance  
 Distance (ft.)Site

EDR ID Number

Database(s) EPA ID Number

**NORTHWESTERN MEMORIAL HOSPITAL (Continued)**

**1000410548**

Amount (Lbs): WHICH CAN BE OBTAINED FROM THE MANUFACTURER OR DISTRIBUTOR OF THE MATERIAL. LACQUER THINNER IS AN EXAMPLE OF A COMMONLY USED SOLVENT WHICH WOULD BE CONSIDERED AS IGNITABLE HAZARDOUS WASTE.  
 146840.4

Waste code: D002  
 Waste name: A WASTE WHICH HAS A PH OF LESS THAN 2 OR GREATER THAN 12.5 IS CONSIDERED TO BE A CORROSIVE HAZARDOUS WASTE. SODIUM HYDROXIDE, A CAUSTIC SOLUTION WITH A HIGH PH, IS OFTEN USED BY INDUSTRIES TO CLEAN OR DEGREASE PARTS. HYDROCHLORIC ACID, A SOLUTION WITH A LOW PH, IS USED BY MANY INDUSTRIES TO CLEAN METAL PARTS PRIOR TO PAINTING. WHEN THESE CAUSTIC OR ACID SOLUTIONS BECOME CONTAMINATED AND MUST BE DISPOSED, THE WASTE WOULD BE A CORROSIVE HAZARDOUS WASTE.

Amount (Lbs): 1753.6

Waste code: D007  
 Waste name: CHROMIUM  
 Amount (Lbs): 32822

Waste code: D009  
 Waste name: MERCURY  
 Amount (Lbs): 135020.5

Waste code: D010  
 Waste name: SELENIUM  
 Amount (Lbs): 32822

Waste code: D024  
 Waste name: M-CRESOL  
 Amount (Lbs): 32822

Waste code: F003  
 Waste name: THE FOLLOWING SPENT NON-HALOGENATED SOLVENTS: XYLENE, ACETONE, ETHYL ACETATE, ETHYL BENZENE, ETHYL ETHER, METHYL ISOBUTYL KETONE, N-BUTYL ALCOHOL, CYCLOHEXANONE, AND METHANOL; ALL SPENT SOLVENT MIXTURES/BLENDS CONTAINING, BEFORE USE, ONLY THE ABOVE SPENT NON-HALOGENATED SOLVENTS; AND ALL SPENT SOLVENT MIXTURES/BLENDS CONTAINING, BEFORE USE, ONE OR MORE OF THE ABOVE NON-HALOGENATED SOLVENTS, AND, A TOTAL OF TEN PERCENT OR MORE (BY VOLUME) OF ONE OR MORE OF THOSE SOLVENTS LISTED IN F001, F002, F004, AND F005, AND STILL BOTTOMS FROM THE RECOVERY OF THESE SPENT SOLVENTS AND SPENT SOLVENT MIXTURES.  
 Amount (Lbs): 113993.4

Waste code: LABP  
 Waste name: LAB PACK  
 Amount (Lbs): 11096.8

Waste code: P012  
 Waste name: ARSENIC OXIDE AS2O3  
 Amount (Lbs): 13

Waste code: P105  
 Waste name: SODIUM AZIDE  
 Amount (Lbs): 1302

Waste code: U122



MAP FINDINGS

Map ID  
 Direction  
 Distance  
 Distance (ft.)Site

EDR ID Number  
 EPA ID Number

Database(s)

**NORTHWESTERN MEMORIAL HOSPITAL (Continued)**

**1000410548**

Waste name: FORMALDEHYDE  
 Amount (Lbs): 42

Facility Has Received Notices of Violations:

Regulation violated: SR - 722.134(a)  
 Area of violation: Generators - Pre-transport  
 Date violation determined: 05/31/1994  
 Date achieved compliance: 08/19/1994  
 Violation lead agency: State  
 Enforcement action: VIOLATION NOTICE (VN)  
 Enforcement action date: 06/23/1994  
 Enf. disposition status: Not reported  
 Enf. disp. status date: Not reported  
 Enforcement lead agency: State  
 Proposed penalty amount: Not reported  
 Final penalty amount: Not reported  
 Paid penalty amount: Not reported

Evaluation Action Summary:

Evaluation date: 04/12/2011  
 Evaluation: COMPLIANCE EVALUATION INSPECTION ON-SITE  
 Area of violation: Not reported  
 Date achieved compliance: Not reported  
 Evaluation lead agency: State

Evaluation date: 02/28/2007  
 Evaluation: COMPLIANCE EVALUATION INSPECTION ON-SITE  
 Area of violation: Not reported  
 Date achieved compliance: Not reported  
 Evaluation lead agency: State

Evaluation date: 05/31/1994  
 Evaluation: COMPLIANCE EVALUATION INSPECTION ON-SITE  
 Area of violation: Generators - Pre-transport  
 Date achieved compliance: 08/19/1994  
 Evaluation lead agency: State

**N45**  
**West**  
**1/8-1/4**  
**0.136 mi.**  
**720 ft.**

**21 E HURON ST**  
**CHICAGO, IL 60611**

**Site 2 of 2 in cluster N**

**EDR Hist Cleaner 1015016534**  
**N/A**

EDR Historical Cleaners:

Name: P CRYSTAL CLEANERS  
 Year: 2006  
 Address: 21 E HURON ST

Name: P CRYSTAL CLEANERS  
 Year: 2008  
 Address: 21 E HURON ST

Name: P CRYSTAL CLEANERS  
 Year: 2010  
 Address: 21 E HURON ST

Name: P CRYSTAL CLEANERS

MAP FINDINGS

Map ID Direction EDR ID Number  
 Distance Database(s) EPA ID Number  
 Distance (ft.)Site

(Continued)

1015016534

Year: 2011  
 Address: 21 E HURON ST  
 Name: P CRYSTAL CLEANERS  
 Year: 2012  
 Address: 21 E HURON ST

L46 HIFFMAN SCHAFFER ANDERSON  
 SW 6030 NORTH RUSH ST.  
 1/8-1/4 CHICAGO, IL 60611  
 0.138 mi.  
 728 ft. Site 3 of 3 in cluster L

LUST S104002254  
 N/A

LUST:  
 Incident Num: 942063  
 IL EPA Id: 0316005325  
 Product: Gasoline  
 IEMA Date: 09/09/1994  
 Project Manager: Harlow  
 Project Manager Phone: (217) 524-7650  
 Email: Robert.Harlow@illinois.gov  
 PRP Name: Hiffman Schaffer Anderson  
 PRP Contact: Stephen Uhlarik  
 PRP Address: 180 North Wacker Dr.  
 PRP City,St,Zip: Chicago, IL 60606  
 PRP Phone: Not reported  
 Site Classification: Not reported  
 Section 57.5(g) Letter: 732  
 Date Section 57.5(g) Letter: 11/04/1994  
 Non LUST Determination Letter: Not reported  
 20 Report Received: Not reported  
 45 Report Received: Not reported  
 NFA/NFR Letter: Not reported  
 NFR Date Recorded: Not reported

P47 OLYMPIA CLEANERS  
 NNE 151 E CHICAGO AVE  
 1/8-1/4 CHICAGO, IL  
 0.138 mi.  
 731 ft. Site 1 of 2 in cluster P

EDR Hist Cleaner 1009188068  
 N/A

EDR Historical Cleaners:  
 Name: OLYMPIA CLEANERS  
 Year: 2003  
 Type: CLEANERS  
 Name: OLYMPIA CLEANERS  
 Year: 2011  
 Address: 151 E CHICAGO AVE  
 Name: OLYMPIA CLEANERS  
 Year: 2012  
 Address: 151 E CHICAGO AVE

MAP FINDINGS

Map ID			EDR ID Number
Direction			
Distance			
Distance (ft.)	Site	Database(s)	EPA ID Number

---

<b>P48</b>		<b>EDR Hist Cleaner</b>	<b>1015000509</b>
<b>NNE</b>	<b>161 E CHICAGO AVE</b>		
<b>1/8-1/4</b>	<b>CHICAGO, IL 60611</b>		
<b>0.141 mi.</b>			
<b>742 ft.</b>	<b>Site 2 of 2 in cluster P</b>		

EDR Historical Cleaners:

Name:	OLYMPIA CLEANERS
Year:	2010
Address:	161 E CHICAGO AVE

---

<b>49</b>		<b>EDR Hist Auto</b>	<b>1015348151</b>
<b>ESE</b>	<b>233 E ERIE ST</b>		
<b>1/8-1/4</b>	<b>CHICAGO, IL 60611</b>		
<b>0.141 mi.</b>			
<b>746 ft.</b>			

EDR Historical Auto Stations:

Name:	MARATHON AUTO CENTER
Year:	2007
Address:	233 E ERIE ST
Name:	MARATHON AUTO CENTER
Year:	2008
Address:	233 E ERIE ST
Name:	MARATHON AUTO CENTER
Year:	2011
Address:	233 E ERIE ST

---

<b>O50</b>	<b>CHILDREN'S MEMORIAL HOSPITAL</b>	<b>LUST</b>	<b>S109147771</b>
<b>ENE</b>	<b>216 EAST SUPERIOR</b>		
<b>1/8-1/4</b>	<b>CHICAGO, IL 60611</b>		
<b>0.141 mi.</b>			
<b>747 ft.</b>	<b>Site 2 of 4 in cluster O</b>		

LUST:

Incident Num:	20080754
IL EPA Id:	0316085735
Product:	Other Petroleum
IEMA Date:	05/29/2008
Project Manager:	Kaiser
Project Manager Phone:	(217) 524-4650
Email:	Karl.Kaiser@illinois.gov
PRP Name:	Not reported
PRP Contact:	Not reported
PRP Address:	Not reported
PRP City,St,Zip:	Not reported
PRP Phone:	Not reported
Site Classification:	Not reported
Section 57.5(g) Letter:	734
Date Section 57.5(g) Letter:	Not reported
Non LUST Determination Letter:	Not reported
20 Report Received:	06/09/2008
45 Report Received:	07/18/2008
<b>NFA/NFR Letter:</b>	<b>07/29/2008</b>
NFR Date Recorded:	08/08/2008

MAP FINDINGS

Map ID			EDR ID Number
Direction			
Distance			
Distance (ft.)	Site	Database(s)	EPA ID Number

<b>O51</b> <b>ENE</b> <b>1/8-1/4</b> <b>0.141 mi.</b> <b>747 ft.</b>	<b>CHILDREN'S MEMORIAL HOSPITAL</b> <b>216 EAST SUPERIOR</b> <b>CHICAGO, IL</b>  <b>Site 3 of 4 in cluster O</b>	<b>RGA LUST</b>	<b>S115501963</b> <b>N/A</b>
--	--	-----------------	---------------------------------

RGA LUST:

2012	CHILDREN'S MEMORIAL HOSPITAL	216 EAST SUPERIOR
2011	CHILDREN'S MEMORIAL HOSPITAL	216 EAST SUPERIOR
2010	CHILDREN'S MEMORIAL HOSPITAL	216 EAST SUPERIOR
2009	CHILDREN'S MEMORIAL HOSPITAL	216 EAST SUPERIOR
2008	CHILDREN'S MEMORIAL HOSPITAL	216 EAST SUPERIOR

<b>O52</b> <b>ENE</b> <b>1/8-1/4</b> <b>0.141 mi.</b> <b>747 ft.</b>	<b>CONSTRUCTION SITE</b> <b>216 E. SUPERIOR</b> <b>CHICAGO, IL 60611</b>  <b>Site 4 of 4 in cluster O</b>	<b>UST</b>	<b>U004126697</b> <b>N/A</b>
--	---	------------	---------------------------------

UST:

Facility ID:	2044060
Facility Status:	EXEMPT
<b>Facility Type:</b>	<b>PRIVATE INSTITUTION</b>
Owner Id:	U0004569
Owner Name:	Children's Memorial Hospital
Owner Address:	225 E. Chicago Avenue
Owner City,St,Zip:	Chicago, IL 60611

Tank Number:	1
<b>Tank Status:</b>	<b>Exempt from registration</b>
Tank Capacity:	1000
Tank Substance:	Heating Oil
Last Used Date:	12/31/1973
OSFM First Notify Date:	Not reported
Red Tag Issue Date:	Not reported
Install Date:	Not reported
<b>Green Tag Decal:</b>	<b>Not reported</b>
<b>Green Tag Issue Date:</b>	<b>Not reported</b>
<b>Green Tag Expire Date:</b>	<b>Not reported</b>
Fee Due:	Not reported
Motor Fuel Permit Inspection Date:	Not reported
Motor Fuel Permit Expiration Date:	Not reported
MOTOR FUEL TYPE:	Not reported
Pending Nov:	N
IEMA:	08-0754
Equipment Type:	Not reported
Equipment:	Not reported
Last Passing Date:	Not reported
Test Expire Date:	Not reported

Tank Number:	2
<b>Tank Status:</b>	<b>Exempt from registration</b>
Tank Capacity:	1000
Tank Substance:	Heating Oil
Last Used Date:	12/31/1973
OSFM First Notify Date:	8/13/2008
Red Tag Issue Date:	Not reported
Install Date:	Not reported
<b>Green Tag Decal:</b>	<b>Not reported</b>
<b>Green Tag Issue Date:</b>	<b>Not reported</b>

MAP FINDINGS

Map ID  
 Direction  
 Distance  
 Distance (ft.)Site

EDR ID Number  
 EPA ID Number

Database(s)

**CONSTRUCTION SITE (Continued)**

**U004126697**

<b>Green Tag Expire Date:</b>	<b>Not reported</b>
Fee Due:	Not reported
Motor Fuel Permit Inspection Date:	Not reported
Motor Fuel Permit Expiration Date:	Not reported
MOTOR FUEL TYPE:	Not reported
Pending Nov:	N
IEMA:	08-0754
Equipment Type:	Not reported
Equipment:	Not reported
Last Passing Date:	Not reported
Test Expire Date:	Not reported

**Q53**  
 North  
 1/8-1/4  
 0.141 mi.  
 747 ft.

**PARK HYATT HOTEL**  
**800 NORTH MICHIGAN AVE.**  
**CHICAGO, IL**

**RGALUST S115515254**  
**N/A**

**Site 1 of 5 in cluster Q**

RGALUST:

2012	PARK HYATT HOTEL	800 NORTH MICHIGAN AVE.
2011	PARK HYATT HOTEL	800 NORTH MICHIGAN AVE.
2010	PARK HYATT HOTEL	800 NORTH MICHIGAN AVE.
2009	PARK HYATT HOTEL	800 NORTH MICHIGAN AVE.
2008	PARK HYATT HOTEL	800 NORTH MICHIGAN AVE.
2007	PARK HYATT HOTEL	800 NORTH MICHIGAN AVE.
2006	PARK HYATT HOTEL	800 NORTH MICHIGAN AVE.
2005	PARK HYATT HOTEL	800 NORTH MICHIGAN AVE.
2004	PARK HYATT HOTEL	800 NORTH MICHIGAN AVE.
2003	PARK HYATT HOTEL	800 NORTH MICHIGAN AVE.
2002	PARK HYATT HOTEL	800 NORTH MICHIGAN AVE.
2001	PARK HYATT HOTEL	800 NORTH MICHIGAN AVE.
2000	PARK HYATT HOTEL	800 NORTH MICHIGAN AVE.

**Q54**  
 North  
 1/8-1/4  
 0.141 mi.  
 747 ft.

**PARK HYATT HOTEL**  
**800 NORTH MICHIGAN AVE.**  
**CHICAGO, IL 60611**

**LUST S104523024**  
**N/A**

**Site 2 of 5 in cluster Q**

LUST:

Incident Num:	941863
IL EPA Id:	0316085170
Product:	Fuel Oil
IEMA Date:	08/17/1994
Project Manager:	Davison
Project Manager Phone:	Not reported
Email:	Not reported
PRP Name:	Park Hyatt Hotel
PRP Contact:	Ralph Ray
PRP Address:	800 North Michigan Ave.
PRP City,St,Zip:	Chicago, IL 60611
PRP Phone:	Not reported
Site Classification:	Not reported
Section 57.5(g) Letter:	732
Date Section 57.5(g) Letter:	Not reported
Non LUST Determination Letter:	Not reported
20 Report Received:	11/18/1994

MAP FINDINGS

Map ID  
 Direction  
 Distance  
 Distance (ft.)Site Database(s) EDR ID Number  
 EPA ID Number

**PARK HYATT HOTEL (Continued)**

**S104523024**

45 Report Received: 11/18/1994  
**NFA/NFR Letter: 05/07/1996**  
 NFR Date Recorded: Not reported

**Q55** **PARK HYATT**  
**North** **800 N MICHIGAN AVE PARK HYATT WATER TOWER ASSOC**  
**1/8-1/4** **CHICAGO, IL 60611**  
**0.141 mi.**  
**747 ft.** **Site 3 of 5 in cluster Q**

**UST U000791815**  
**N/A**

UST:  
 Facility ID: 2030318  
 Facility Status: CLOSED  
**Facility Type: NONE**  
 Owner Id: U0019854  
 Owner Name: Metric Partners  
 Owner Address: 950 Tower Ln  
 Owner City,St,Zip: Foster City, CA 94404

Tank Number: 1  
**Tank Status: Removed**  
 Tank Capacity: 20000  
 Tank Substance: Heating Oil  
 Last Used Date: 2/1/1980  
 OSFM First Notify Date: 6/10/1992  
 Red Tag Issue Date: Not reported  
 Install Date: Not reported  
**Green Tag Decal: Not reported**  
**Green Tag Issue Date: Not reported**  
**Green Tag Expire Date: Not reported**  
 Fee Due: Not reported  
 Motor Fuel Permit Inspection Date: Not reported  
 Motor Fuel Permit Expiration Date: Not reported  
 MOTOR FUEL TYPE: Not reported  
 Pending Nov: N  
 IEMA: 94-1863  
 Equipment Type: Not reported  
 Equipment: Not reported  
 Last Passing Date: Not reported  
 Test Expire Date: Not reported

**Q56** **PARK HYATT HOTEL**  
**North** **800 N MICHIGAN AVE**  
**1/8-1/4** **CHICAGO, IL 60611**  
**0.141 mi.**  
**747 ft.** **Site 4 of 5 in cluster Q**

**RCRA-CESQG 1004694396**  
**FINDS ILD984908566**  
**ECHO**

RCRA-CESQG:  
 Date form received by agency: 12/03/1992  
 Facility name: PARK HYATT HOTEL  
 Facility address: 800 N MICHIGAN AVE  
 CHICAGO, IL 60611  
 EPA ID: ILD984908566  
 Contact: RALPH RAY  
 Contact address: 800 N MICHIGAN AVE  
 CHICAGO, IL 60611

MAP FINDINGS

Map ID  
 Direction  
 Distance  
 Distance (ft.)Site

EDR ID Number  
 EPA ID Number

Database(s)

**PARK HYATT HOTEL (Continued)**

**1004694396**

Contact country: US  
 Contact telephone: (312) 649-2465  
 Contact email: Not reported  
 EPA Region: 05  
 Classification: Conditionally Exempt Small Quantity Generator  
 Description: Handler: generates 100 kg or less of hazardous waste per calendar month, and accumulates 1000 kg or less of hazardous waste at any time; or generates 1 kg or less of acutely hazardous waste per calendar month, and accumulates at any time: 1 kg or less of acutely hazardous waste; or 100 kg or less of any residue or contaminated soil, waste or other debris resulting from the cleanup of a spill, into or on any land or water, of acutely hazardous waste; or generates 100 kg or less of any residue or contaminated soil, waste or other debris resulting from the cleanup of a spill, into or on any land or water, of acutely hazardous waste during any calendar month, and accumulates at any time: 1 kg or less of acutely hazardous waste; or 100 kg or less of any residue or contaminated soil, waste or other debris resulting from the cleanup of a spill, into or on any land or water, of acutely hazardous waste

Owner/Operator Summary:  
 Owner/operator name: METRIC PARTNERS  
 Owner/operator address: 950 TOWER LN  
 FOSTER CITY, CA 94404  
 Owner/operator country: Not reported  
 Owner/operator telephone: (415) 378-7000  
 Legal status: Private  
 Owner/Operator Type: Owner  
 Owner/Op start date: Not reported  
 Owner/Op end date: Not reported

Handler Activities Summary:  
 U.S. importer of hazardous waste: No  
 Mixed waste (haz. and radioactive): No  
 Recycler of hazardous waste: No  
 Transporter of hazardous waste: No  
 Treater, storer or disposer of HW: No  
 Underground injection activity: No  
 On-site burner exemption: No  
 Furnace exemption: No  
 Used oil fuel burner: No  
 Used oil processor: No  
 User oil refiner: No  
 Used oil fuel marketer to burner: No  
 Used oil Specification marketer: No  
 Used oil transfer facility: No  
 Used oil transporter: No

. Waste code: D001  
 . Waste name: IGNITABLE WASTE  
 . Waste code: D002  
 . Waste name: CORROSIVE WASTE

Violation Status: No violations found

MAP FINDINGS

Map ID			EDR ID Number
Direction			
Distance			
Distance (ft.)	Site	Database(s)	EPA ID Number

**PARK HYATT HOTEL (Continued)**

**1004694396**

**FINDS:**

Registry ID: 110007548387

**Environmental Interest/Information System**

ACES (Illinois - Agency Compliance And Enforcement System) is the Illinois EPA Project to facilitate the permitting operations

RCRAInfo is a national information system that supports the Resource Conservation and Recovery Act (RCRA) program through the tracking of events and activities related to facilities that generate, transport, and treat, store, or dispose of hazardous waste. RCRAInfo allows RCRA program staff to track the notification, permit, compliance, and corrective action activities required under RCRA.

**ECHO:**

Envid: 1004694396  
 Registry ID: 110007548387  
 DFR URL: [http://echo.epa.gov/detailed\\_facility\\_report?fid=110007548387](http://echo.epa.gov/detailed_facility_report?fid=110007548387)

**S57  
SSW  
1/8-1/4  
0.144 mi.  
760 ft.**

**FISHER FRANK F  
614 RUSH  
CHICAGO, IL  
Site 1 of 3 in cluster S**

**EDR Hist Cleaner 1009206602  
N/A**

**EDR Historical Cleaners:**

Name: FISHER FRANK F  
 Year: 1928  
 Type: CLEANERS GARMENTS CURTAINS AND DRAPERIES

**M58  
WSW  
1/8-1/4  
0.145 mi.  
767 ft.**

**WABASH HOTEL OPERATING COMPANY  
660-678 N WABASH  
CHICAGO, IL 60611  
Site 4 of 4 in cluster M**

**UST U003667788  
N/A**

**UST:**

Facility ID: 2036602  
 Facility Status: EXEMPT  
**Facility Type: NONE**  
 Owner Id: U0026785  
 Owner Name: Wabash Hotel Operating Company  
 Owner Address: 660-678 N Wabash  
 Owner City,St,Zip: Chicago, IL 60611

Tank Number: 1  
**Tank Status: Exempt from registration**  
 Tank Capacity: 7000  
 Tank Substance: Heating Oil  
 Last Used Date: 12/31/1973  
 OSFM First Notify Date: 1/1/1902  
 Red Tag Issue Date: Not reported  
 Install Date: Not reported



MAP FINDINGS

Map ID  
 Direction  
 Distance  
 Distance (ft.)Site

EDR ID Number  
 EPA ID Number

Database(s)

**WABASH HOTEL OPERATING COMPANY (Continued)**

**U003667788**

<b>Green Tag Decal:</b>	<b>Not reported</b>
<b>Green Tag Issue Date:</b>	<b>Not reported</b>
<b>Green Tag Expire Date:</b>	<b>Not reported</b>
Fee Due:	Not reported
Motor Fuel Permit Inspection Date:	Not reported
Motor Fuel Permit Expiration Date:	Not reported
MOTOR FUEL TYPE:	Not reported
Pending Nov:	N
IEMA:	Not reported
Equipment Type:	Not reported
Equipment:	Not reported
Last Passing Date:	Not reported
Test Expire Date:	Not reported

**Q59**  
**NNW**  
**1/8-1/4**  
**0.146 mi.**  
**773 ft.**

**MORGAN K E A K**  
**803 TOWER BLDG**  
**CHICAGO, IL**

**EDR Hist Cleaner**

**1009198433**  
**N/A**

**Site 5 of 5 in cluster Q**

EDR Historical Cleaners:

Name:	MORGAN K E A K
Year:	1928
Type:	LAUNDRIES

**60**  
**South**  
**1/8-1/4**  
**0.149 mi.**  
**789 ft.**

**ANN TAYLOR 0547**  
**600 N MICHIGAN AVE**  
**CHICAGO, IL 60611**

**RCRA-SQG**

**1010784325**  
**ILR000153106**

RCRA-SQG:

Date form received by agency:	04/22/2008
Facility name:	ANN TAYLOR 0547
Facility address:	600 N MICHIGAN AVE CHICAGO, IL 60611
EPA ID:	ILR000153106
Contact:	STORE MGR
Contact address:	Not reported
Contact country:	US
Contact telephone:	(312) 587-8301
Contact email:	Not reported
EPA Region:	05
Classification:	Small Small Quantity Generator
Description:	Handler: generates more than 100 and less than 1000 kg of hazardous waste during any calendar month and accumulates less than 6000 kg of hazardous waste at any time; or generates 100 kg or less of hazardous waste during any calendar month, and accumulates more than 1000 kg of hazardous waste at any time

Owner/Operator Summary:

Owner/operator name:	ANN TAYLOR
Owner/operator address:	476 WHEELERS FARM RD MILFORD, CT 06461
Owner/operator country:	US

MAP FINDINGS

Map ID  
 Direction  
 Distance  
 Distance (ft.)Site

EDR ID Number  
 EPA ID Number

Database(s)

**ANN TAYLOR 0547 (Continued)**

**1010784325**

Owner/operator telephone: Not reported  
 Legal status: Private  
 Owner/Operator Type: Owner  
 Owner/Op start date: 12/08/1999  
 Owner/Op end date: Not reported

Owner/operator name: ANN TAYLOR  
 Owner/operator address: 476 WHEELERS FARM RD  
 MILFORD, CT 06461

Owner/operator country: US  
 Owner/operator telephone: Not reported  
 Legal status: Private  
 Owner/Operator Type: Operator  
 Owner/Op start date: 12/08/1999  
 Owner/Op end date: Not reported

Handler Activities Summary:

U.S. importer of hazardous waste: No  
 Mixed waste (haz. and radioactive): No  
 Recycler of hazardous waste: No  
 Transporter of hazardous waste: No  
 Treater, storer or disposer of HW: No  
 Underground injection activity: No  
 On-site burner exemption: No  
 Furnace exemption: No  
 Used oil fuel burner: No  
 Used oil processor: No  
 User oil refiner: No  
 Used oil fuel marketer to burner: No  
 Used oil Specification marketer: No  
 Used oil transfer facility: No  
 Used oil transporter: No

. Waste code: D001  
 . Waste name: IGNITABLE WASTE

Violation Status: No violations found

**R61  
 WNW  
 1/8-1/4  
 0.155 mi.  
 818 ft.**

**743 N WABASH AVE  
 CHICAGO, IL 60611  
 Site 1 of 6 in cluster R**

**EDR Hist Cleaner 1009188081  
 N/A**

EDR Historical Cleaners:

Name: ONE HOUR CLEANERS  
 Year: 2003  
 Type: CLEANERS

Name: ONE HOUR CLEANER  
 Year: 2001  
 Address: 743 N WABASH AVE

Name: ONE HOUR CLEANERS  
 Year: 2003  
 Address: 743 N WABASH AVE

MAP FINDINGS

Map ID  
Direction  
Distance  
Distance (ft.)Site

EDR ID Number

Database(s) EPA ID Number

**R62** **ONE HOUR CLEANERS**  
**WNW** **743 N WABASH AVE**  
**1/8-1/4** **CHICAGO, IL 60611**  
**0.155 mi.**  
**818 ft.** **Site 2 of 6 in cluster R**

**RCRA-SQG** **1000688698**  
**FINDS** **ILD984862615**  
**ECHO**

RCRA-SQG:

Date form received by agency: 04/06/1992  
Facility name: ONE HOUR CLEANERS  
Facility address: 743 N WABASH AVE  
CHICAGO, IL 99999  
EPA ID: ILD984862615  
Contact: HYANG CHOE  
Contact address: 743 N WABASH AVE  
CHICAGO, IL 99999  
Contact country: US  
Contact telephone: (312) 573-0298  
Contact email: Not reported  
EPA Region: 05  
Classification: Small Small Quantity Generator  
Description: Handler: generates more than 100 and less than 1000 kg of hazardous waste during any calendar month and accumulates less than 6000 kg of hazardous waste at any time; or generates 100 kg or less of hazardous waste during any calendar month, and accumulates more than 1000 kg of hazardous waste at any time

Owner/Operator Summary:

Owner/operator name: CHOE HYANG  
Owner/operator address: 743 N WABASH  
CHICAGO, IL 60611  
Owner/operator country: Not reported  
Owner/operator telephone: (312) 573-0298  
Legal status: Private  
Owner/Operator Type: Owner  
Owner/Op start date: Not reported  
Owner/Op end date: Not reported

Handler Activities Summary:

U.S. importer of hazardous waste: No  
Mixed waste (haz. and radioactive): No  
Recycler of hazardous waste: No  
Transporter of hazardous waste: No  
Treater, storer or disposer of HW: No  
Underground injection activity: No  
On-site burner exemption: No  
Furnace exemption: No  
Used oil fuel burner: No  
Used oil processor: No  
Used oil refiner: No  
Used oil fuel marketer to burner: No  
Used oil Specification marketer: No  
Used oil transfer facility: No  
Used oil transporter: No

. Waste code: F002  
. Waste name: THE FOLLOWING SPENT HALOGENATED SOLVENTS: TETRACHLOROETHYLENE, METHYLENE CHLORIDE, TRICHLOROETHYLENE, 1,1,1-TRICHLOROETHANE, CHLOROBENZENE, 1,1,2-TRICHLORO-1,2,2-TRIFLUOROETHANE,

MAP FINDINGS

Map ID  
 Direction  
 Distance  
 Distance (ft.)Site

EDR ID Number

Database(s) EPA ID Number

**ONE HOUR CLEANERS (Continued)**

**1000688698**

ORTHO-DICHLOROBENZENE, TRICHLOROFLUOROMETHANE, AND 1,1,2, TRICHLOROETHANE; ALL SPENT SOLVENT MIXTURES/BLENDS CONTAINING, BEFORE USE, A TOTAL OF TEN PERCENT OR MORE (BY VOLUME) OF ONE OR MORE OF THE ABOVE HALOGENATED SOLVENTS OR THOSE SOLVENTS LISTED IN F001, F004, AND F005; AND STILL BOTTOMS FROM THE RECOVERY OF THESE SPENT SOLVENTS AND SPENT SOLVENT MIXTURES.

Violation Status: No violations found

**FINDS:**

Registry ID: 110009380179

**Environmental Interest/Information System**

ACES (Illinois - Agency Compliance And Enforcement System) is the Illinois EPA Project to facilitate the permitting operations

RCRAInfo is a national information system that supports the Resource Conservation and Recovery Act (RCRA) program through the tracking of events and activities related to facilities that generate, transport, and treat, store, or dispose of hazardous waste. RCRAInfo allows RCRA program staff to track the notification, permit, compliance, and corrective action activities required under RCRA.

**ECHO:**

Envid: 1000688698  
 Registry ID: 110009380179  
 DFR URL: [http://echo.epa.gov/detailed\\_facility\\_report?fid=110009380179](http://echo.epa.gov/detailed_facility_report?fid=110009380179)

**R63**  
**WNW**  
**1/8-1/4**  
**0.156 mi.**  
**823 ft.**

**745 N WABASH AVE**  
**CHICAGO, IL 60611**

**EDR Hist Cleaner 1015093154**  
**N/A**

**Site 3 of 6 in cluster R**

**EDR Historical Cleaners:**

Name: WABASH CLEANERS  
 Year: 2010  
 Address: 745 N WABASH AVE

**R64**  
**WNW**  
**1/8-1/4**  
**0.157 mi.**  
**829 ft.**

**LINCOLN NATIONAL INVESTMENT CO.**  
**747 NORTH WABASH AVE.**  
**CHICAGO, IL**

**RGA LUST S115511523**  
**N/A**

**Site 4 of 6 in cluster R**

**RGA LUST:**

2012	LINCOLN NATIONAL INVESTMENT CO.	747 NORTH WABASH AVE.
2011	LINCOLN NATIONAL INVESTMENT CO.	747 NORTH WABASH AVE.
2010	LINCOLN NATIONAL INVESTMENT CO.	747 NORTH WABASH AVE.
2009	LINCOLN NATIONAL INVESTMENT CO.	747 NORTH WABASH AVE.
2008	LINCOLN NATIONAL INVESTMENT CO.	747 NORTH WABASH AVE.
2007	LINCOLN NATIONAL INVESTMENT CO.	747 NORTH WABASH AVE.
2006	LINCOLN NATIONAL INVESTMENT CO.	747 NORTH WABASH AVE.
2005	LINCOLN NATIONAL INVESTMENT CO.	747 NORTH WABASH AVE.

MAP FINDINGS

Map ID  
 Direction  
 Distance  
 Distance (ft.)Site

EDR ID Number  
 EPA ID Number

Database(s)

**LINCOLN NATIONAL INVESTMENT CO. (Continued)**

**S115511523**

2004	LINCOLN NATIONAL INVESTMENT CO.	747 NORTH WABASH AVE.
2003	LINCOLN NATIONAL INVESTMENT CO.	747 NORTH WABASH AVE.
2002	LINCOLN NATIONAL INVESTMENT CO.	747 NORTH WABASH AVE.
2001	LINCOLN NATIONAL INVESTMENT CO.	747 NORTH WABASH AVE.
2000	LINCOLN NATIONAL INVESTMENT CO.	747 NORTH WABASH AVE.

**S65**  
**SSW**  
 1/8-1/4  
 0.164 mi.  
 864 ft.

**600 MICHIGAN LLC**  
**100 E OHIO**  
**CHICAGO, IL 60606**  
 Site 2 of 3 in cluster S

**UST U003104581**  
**N/A**

UST:

Facility ID: 2036950  
 Facility Status: EXEMPT  
**Facility Type: NONE**  
 Owner Id: U0027078  
 Owner Name: John Buck Comapny  
 Owner Address: One N. Wacker Drive  
 Owner City,St,Zip: Chicago, IL 60606

Tank Number: 1  
**Tank Status: Exempt from registration**  
 Tank Capacity: 9000  
 Tank Substance: Heating Oil  
 Last Used Date: 1/1/1970  
 OSFM First Notify Date: 1/1/1902  
 Red Tag Issue Date: Not reported  
 Install Date: Not reported  
**Green Tag Decal: Not reported**  
**Green Tag Issue Date: Not reported**  
**Green Tag Expire Date: Not reported**  
 Fee Due: Not reported  
 Motor Fuel Permit Inspection Date: Not reported  
 Motor Fuel Permit Expiration Date: Not reported  
 MOTOR FUEL TYPE: Not reported  
 Pending Nov: N  
 IEMA: Not reported  
 Equipment Type: Not reported  
 Equipment: Not reported  
 Last Passing Date: Not reported  
 Test Expire Date: Not reported

Tank Number: 1  
**Tank Status: Exempt from registration**  
 Tank Capacity: 9000  
 Tank Substance: Diesel Fuel  
 Last Used Date: 1/1/1970  
 OSFM First Notify Date: 6/6/1995  
 Red Tag Issue Date: Not reported  
 Install Date: Not reported  
**Green Tag Decal: Not reported**  
**Green Tag Issue Date: Not reported**  
**Green Tag Expire Date: Not reported**  
 Fee Due: Not reported  
 Motor Fuel Permit Inspection Date: Not reported  
 Motor Fuel Permit Expiration Date: Not reported  
 MOTOR FUEL TYPE: Not reported

MAP FINDINGS

Map ID Direction EDR ID Number  
 Distance Distance (ft.) Site Database(s) EPA ID Number

**600 MICHIGAN LLC (Continued)**

**U003104581**

Pending Nov: N  
 IEMA: Not reported  
 Equipment Type: Not reported  
 Equipment: Not reported  
 Last Passing Date: Not reported  
 Test Expire Date: Not reported

**66  
 ESE  
 1/8-1/4  
 0.164 mi.  
 865 ft.**

**226 E ONTARIO ST  
 CHICAGO, IL 60611**

**EDR Hist Cleaner 1009184450  
 N/A**

EDR Historical Cleaners:

Name: PRESS THIS CLEANERS & LAUNDRY  
 Year: 2003  
 Type: LAUNDRIES

Name: COAST CLEANERS  
 Year: 2010  
 Address: 226 E ONTARIO ST

Name: COAST CLEANERS  
 Year: 2011  
 Address: 226 E ONTARIO ST

Name: COAST CLEANERS  
 Year: 2012  
 Address: 226 E ONTARIO ST

**S67  
 SSW  
 1/8-1/4  
 0.165 mi.  
 869 ft.**

**GOLDBERG PHILLIP  
 111 E OHIO  
 CHICAGO, IL**

**EDR Hist Cleaner 1009205327  
 N/A**

**Site 3 of 3 in cluster S**

EDR Historical Cleaners:

Name: GOLDBERG PHILLIP  
 Year: 1928  
 Type: CLOTHES PRESSERS AND CLEANERS

**R68  
 WNW  
 1/8-1/4  
 0.165 mi.  
 869 ft.**

**25 E SUPERIOR ST  
 CHICAGO, IL 60611**

**EDR Hist Cleaner 1015027707  
 N/A**

**Site 5 of 6 in cluster R**

EDR Historical Cleaners:

Name: FORDHAM CRYSTAL CLEANERS  
 Year: 2010  
 Address: 25 E SUPERIOR ST

Name: FORDHAM CRYSTAL CLEANERS  
 Year: 2011  
 Address: 25 E SUPERIOR ST

MAP FINDINGS

Map ID  
 Direction  
 Distance  
 Distance (ft.)Site

EDR ID Number  
 EPA ID Number

Database(s)

(Continued)

1015027707

Name: FORDHAM CRYSTAL CLEANERS  
 Year: 2012  
 Address: 25 E SUPERIOR ST

**R69** **CONSTRUCTION SITE**  
**WNW** **25 E SUPERIOR**  
**1/8-1/4** **CHICAGO, IL 60611**  
**0.165 mi.**  
**869 ft.** **Site 6 of 6 in cluster R**

**UST** **U003763021**  
**N/A**

UST:

Facility ID: 2040328  
 Facility Status: EXEMPT  
**Facility Type: NONE**  
 Owner Id: U0029904  
 Owner Name: Fordham 65 E Goethe LLC  
 Owner Address: 15 E Huron  
 Owner City,St,Zip: Chicago, IL 60611

Tank Number: 1  
**Tank Status: Exempt from registration**  
 Tank Capacity: 1500  
 Tank Substance: Heating Oil  
 Last Used Date: 12/31/1973  
 OSFM First Notify Date: 3/8/2001  
 Red Tag Issue Date: Not reported  
 Install Date: Not reported  
**Green Tag Decal: Not reported**  
**Green Tag Issue Date: Not reported**  
**Green Tag Expire Date: Not reported**  
 Fee Due: Not reported  
 Motor Fuel Permit Inspection Date: Not reported  
 Motor Fuel Permit Expiration Date: Not reported  
 MOTOR FUEL TYPE: Not reported  
 Pending Nov: N  
 IEMA: Not reported  
 Equipment Type: Not reported  
 Equipment: Not reported  
 Last Passing Date: Not reported  
 Test Expire Date: Not reported

Tank Number: 2  
**Tank Status: Exempt from registration**  
 Tank Capacity: 1000  
 Tank Substance: Heating Oil  
 Last Used Date: 12/31/1973  
 OSFM First Notify Date: 3/8/2001  
 Red Tag Issue Date: Not reported  
 Install Date: Not reported  
**Green Tag Decal: Not reported**  
**Green Tag Issue Date: Not reported**  
**Green Tag Expire Date: Not reported**  
 Fee Due: Not reported  
 Motor Fuel Permit Inspection Date: Not reported  
 Motor Fuel Permit Expiration Date: Not reported  
 MOTOR FUEL TYPE: Not reported  
 Pending Nov: N

MAP FINDINGS

Map ID  
 Direction  
 Distance  
 Distance (ft.)Site

EDR ID Number  
 EPA ID Number

Database(s)

**CONSTRUCTION SITE (Continued)**

**U003763021**

IEMA: Not reported  
 Equipment Type: Not reported  
 Equipment: Not reported  
 Last Passing Date: Not reported  
 Test Expire Date: Not reported

**T70**  
**SSE**  
**1/8-1/4**  
**0.169 mi.**  
**893 ft.**

**STATS-IT INC**  
**200 E OHIO ST**  
**CHICAGO, IL 60611**

**RCRA-SQG 1000824013**  
**FINDS ILD984903757**  
**ECHO**

**Site 1 of 4 in cluster T**

RCRA-SQG:

Date form received by agency: 10/22/2009  
 Facility name: STATS IT INC  
 Facility address: 200 E OHIO ST  
 CHICAGO, IL 60611  
 EPA ID: ILD984903757  
 Contact: JOHN FARNER  
 Contact address: 200 E OHIO ST  
 CHICAGO, IL 60611  
 Contact country: US  
 Contact telephone: (312) 988-9095  
 Contact email: Not reported  
 EPA Region: 05  
 Classification: Small Small Quantity Generator  
 Description: Handler: generates more than 100 and less than 1000 kg of hazardous waste during any calendar month and accumulates less than 6000 kg of hazardous waste at any time; or generates 100 kg or less of hazardous waste during any calendar month, and accumulates more than 1000 kg of hazardous waste at any time

Owner/Operator Summary:

Owner/operator name: MAGES KEN  
 Owner/operator address: 200 E OHIO ST  
 CHICAGO, IL 60611  
 Owner/operator country: Not reported  
 Owner/operator telephone: (312) 988-9095  
 Legal status: Private  
 Owner/Operator Type: Owner  
 Owner/Op start date: Not reported  
 Owner/Op end date: Not reported

Handler Activities Summary:

U.S. importer of hazardous waste: No  
 Mixed waste (haz. and radioactive): No  
 Recycler of hazardous waste: No  
 Transporter of hazardous waste: No  
 Treater, storer or disposer of HW: No  
 Underground injection activity: No  
 On-site burner exemption: No  
 Furnace exemption: No  
 Used oil fuel burner: No  
 Used oil processor: No  
 User oil refiner: No  
 Used oil fuel marketer to burner: No  
 Used oil Specification marketer: No



MAP FINDINGS

Map ID  
 Direction  
 Distance  
 Distance (ft.)Site

EDR ID Number  
 EPA ID Number

Database(s)

**STATS-IT INC (Continued)**

**1000824013**

Used oil transfer facility: No  
 Used oil transporter: No

. Waste code: D002  
 . Waste name: CORROSIVE WASTE

. Waste code: D011  
 . Waste name: SILVER

Historical Generators:

Date form received by agency: 09/08/1992  
 Site name: STATS IT INC  
 Classification: Small Quantity Generator

. Waste code: D002  
 . Waste name: CORROSIVE WASTE

. Waste code: D011  
 . Waste name: SILVER

Violation Status: No violations found

FINDS:

Registry ID: 110005915974

Environmental Interest/Information System

ACES (Illinois - Agency Compliance And Enforcement System) is the Illinois EPA Project to facilitate the permitting operations

RCRAInfo is a national information system that supports the Resource Conservation and Recovery Act (RCRA) program through the tracking of events and activities related to facilities that generate, transport, and treat, store, or dispose of hazardous waste. RCRAInfo allows RCRA program staff to track the notification, permit, compliance, and corrective action activities required under RCRA.

ECHO:

Envid: 1000824013  
 Registry ID: 110005915974  
 DFR URL: [http://echo.epa.gov/detailed\\_facility\\_report?fid=110005915974](http://echo.epa.gov/detailed_facility_report?fid=110005915974)

AF71  
 North  
 1/8-1/4  
 0.172 mi.  
 909 ft.

CHICAGO, CITY OF  
 811 N MICHIGAN ST  
 CHICAGO, IL 60608

Site 1 of 7 in cluster AF

RCRA-CESQG 1006807004  
 FINDS ILR000115501  
 ECHO

RCRA-CESQG:

Date form received by agency: 09/11/2002  
 Facility name: CHICAGO, CITY OF  
 Facility address: 811 N MICHIGAN ST  
 CHICAGO, IL 60608  
 EPA ID: ILR000115501  
 Contact: BRENT BARTH  
 Contact address: 811 N MICHIGAN ST

MAP FINDINGS

Map ID  
 Direction  
 Distance  
 Distance (ft.)Site

EDR ID Number  
 EPA ID Number

Database(s)

**CHICAGO, CITY OF (Continued)**

**1006807004**

CHICAGO, IL 60608  
 Contact country: US  
 Contact telephone: (847) 304-1326  
 Contact email: Not reported  
 EPA Region: 05  
 Classification: Conditionally Exempt Small Quantity Generator  
 Description: Handler: generates 100 kg or less of hazardous waste per calendar month, and accumulates 1000 kg or less of hazardous waste at any time; or generates 1 kg or less of acutely hazardous waste per calendar month, and accumulates at any time: 1 kg or less of acutely hazardous waste; or 100 kg or less of any residue or contaminated soil, waste or other debris resulting from the cleanup of a spill, into or on any land or water, of acutely hazardous waste; or generates 100 kg or less of any residue or contaminated soil, waste or other debris resulting from the cleanup of a spill, into or on any land or water, of acutely hazardous waste during any calendar month, and accumulates at any time: 1 kg or less of acutely hazardous waste; or 100 kg or less of any residue or contaminated soil, waste or other debris resulting from the cleanup of a spill, into or on any land or water, of acutely hazardous waste

Owner/Operator Summary:

Owner/operator name: CITY OF CHICAGO  
 Owner/operator address: 811 N MICHIGAN ST  
 CHICAGO, IL 60608  
 Owner/operator country: Not reported  
 Owner/operator telephone: (847) 304-1326  
 Legal status: Municipal  
 Owner/Operator Type: Owner  
 Owner/Op start date: Not reported  
 Owner/Op end date: Not reported

Handler Activities Summary:

U.S. importer of hazardous waste: No  
 Mixed waste (haz. and radioactive): No  
 Recycler of hazardous waste: No  
 Transporter of hazardous waste: No  
 Treater, storer or disposer of HW: No  
 Underground injection activity: No  
 On-site burner exemption: No  
 Furnace exemption: No  
 Used oil fuel burner: No  
 Used oil processor: No  
 User oil refiner: No  
 Used oil fuel marketer to burner: No  
 Used oil Specification marketer: No  
 Used oil transfer facility: No  
 Used oil transporter: No

. Waste code: D008  
 . Waste name: LEAD

Violation Status: No violations found

FINDS:

Registry ID: 110013297636

MAP FINDINGS

Map ID  
 Direction  
 Distance  
 Distance (ft.)Site

EDR ID Number  
 EPA ID Number

Database(s)

**CHICAGO, CITY OF (Continued)**

**1006807004**

Environmental Interest/Information System

ACES (Illinois - Agency Compliance And Enforcement System) is the Illinois EPA Project to facilitate the permitting operations

RCRAInfo is a national information system that supports the Resource Conservation and Recovery Act (RCRA) program through the tracking of events and activities related to facilities that generate, transport, and treat, store, or dispose of hazardous waste. RCRAInfo allows RCRA program staff to track the notification, permit, compliance, and corrective action activities required under RCRA.

ECHO:

Envid: 1006807004  
 Registry ID: 110013297636  
 DFR URL: [http://echo.epa.gov/detailed\\_facility\\_report?fid=110013297636](http://echo.epa.gov/detailed_facility_report?fid=110013297636)

**AF72**  
 North  
 1/8-1/4  
 0.172 mi.  
 909 ft.

**CHICAGO AVE PUMPING STATION**  
**811 W MICHIGAN AVE**  
**CHICAGO, IL 60611**  
 Site 2 of 7 in cluster AF

**UST U001142170**  
**N/A**

UST:

Facility ID: 2031352  
 Facility Status: EXEMPT  
**Facility Type: NONE**  
 Owner Id: U0020652  
 Owner Name: City of Chicago  
 Owner Address: 121 North LaSalle Street Commissioners Office  
 Owner City,St,Zip: Chicago, IL 60602

Tank Number: 1  
**Tank Status: Exempt from registration**  
 Tank Capacity: 0  
 Tank Substance: Not reported  
 Last Used Date: 6/1/1957  
 OSFM First Notify Date: 7/1/1992  
 Red Tag Issue Date: Not reported  
 Install Date: Not reported  
**Green Tag Decal: Not reported**  
**Green Tag Issue Date: Not reported**  
**Green Tag Expire Date: Not reported**  
 Fee Due: Not reported  
 Motor Fuel Permit Inspection Date: Not reported  
 Motor Fuel Permit Expiration Date: Not reported  
 MOTOR FUEL TYPE: Not reported  
 Pending Nov: N  
 IEMA: Not reported  
 Equipment Type: Not reported  
 Equipment: Not reported  
 Last Passing Date: Not reported  
 Test Expire Date: Not reported

Tank Number: 2  
**Tank Status: Exempt from registration**

MAP FINDINGS

Map ID  
 Direction  
 Distance  
 Distance (ft.)Site

EDR ID Number  
 EPA ID Number

Database(s)

**CHICAGO AVE PUMPING STATION (Continued)**

**U001142170**

Tank Capacity: 0  
 Tank Substance: Not reported  
 Last Used Date: 6/1/1957  
 OSFM First Notify Date: 7/1/1992  
 Red Tag Issue Date: Not reported  
 Install Date: Not reported  
**Green Tag Decal: Not reported**  
**Green Tag Issue Date: Not reported**  
**Green Tag Expire Date: Not reported**  
 Fee Due: Not reported  
 Motor Fuel Permit Inspection Date: Not reported  
 Motor Fuel Permit Expiration Date: Not reported  
 MOTOR FUEL TYPE: Not reported  
 Pending Nov: N  
 IEMA: Not reported  
 Equipment Type: Not reported  
 Equipment: Not reported  
 Last Passing Date: Not reported  
 Test Expire Date: Not reported

**U73  
 NE  
 1/8-1/4  
 0.175 mi.  
 925 ft.**

**ANN & ROBERT H LURIE CHILDRENS HOSP  
 225 E CHICAGO AVE  
 CHICAGO, IL 60611**

**RCRA-SQG 1015742666  
 ILR000174557**

**Site 1 of 3 in cluster U**

RCRA-SQG:

Date form received by agency: 09/13/2012  
 Facility name: ANN & ROBERT H LURIE CHILDRENS HOSP  
 Facility address: 225 E CHICAGO AVE  
 CHICAGO, IL 60611  
 EPA ID: ILR000174557  
 Contact: ROGER A JOHNSON  
 Contact address: 225 E CHICAGO AVE  
 CHICAGO, IL 60611  
 Contact country: US  
 Contact telephone: (312) 227-0075  
 Contact email: RAJOHNSON@LURIECHILDRENS.ORG  
 EPA Region: 05  
 Classification: Small Small Quantity Generator  
 Description: Handler: generates more than 100 and less than 1000 kg of hazardous waste during any calendar month and accumulates less than 6000 kg of hazardous waste at any time; or generates 100 kg or less of hazardous waste during any calendar month, and accumulates more than 1000 kg of hazardous waste at any time

Owner/Operator Summary:

Owner/operator name: CHILDRENS HOSPITAL OF CHICAGO  
 Owner/operator address: Not reported  
 Not reported  
 Owner/operator country: US  
 Owner/operator telephone: Not reported  
 Legal status: Private  
 Owner/Operator Type: Operator  
 Owner/Op start date: 04/17/2007  
 Owner/Op end date: Not reported

MAP FINDINGS

Map ID  
 Direction  
 Distance  
 Distance (ft.)Site

EDR ID Number

Database(s) EPA ID Number

**ANN & ROBERT H LURIE CHILDRENS HOSP (Continued)**

**1015742666**

Owner/operator name: CHILDRENS HOSPITAL OF CHICAGO  
 Owner/operator address: Not reported  
 Not reported  
 Owner/operator country: US  
 Owner/operator telephone: Not reported  
 Legal status: Private  
 Owner/Operator Type: Owner  
 Owner/Op start date: 04/17/2007  
 Owner/Op end date: Not reported

Handler Activities Summary:

U.S. importer of hazardous waste: No  
 Mixed waste (haz. and radioactive): No  
 Recycler of hazardous waste: No  
 Transporter of hazardous waste: No  
 Treater, storer or disposer of HW: No  
 Underground injection activity: No  
 On-site burner exemption: No  
 Furnace exemption: No  
 Used oil fuel burner: No  
 Used oil processor: No  
 User oil refiner: No  
 Used oil fuel marketer to burner: No  
 Used oil Specification marketer: No  
 Used oil transfer facility: No  
 Used oil transporter: No

- . Waste code: D001
- . Waste name: IGNITABLE WASTE
  
- . Waste code: D002
- . Waste name: CORROSIVE WASTE
  
- . Waste code: D005
- . Waste name: BARIUM
  
- . Waste code: D007
- . Waste name: CHROMIUM
  
- . Waste code: D008
- . Waste name: LEAD
  
- . Waste code: D009
- . Waste name: MERCURY
  
- . Waste code: D010
- . Waste name: SELENIUM
  
- . Waste code: D011
- . Waste name: SILVER
  
- . Waste code: D018
- . Waste name: BENZENE
  
- . Waste code: D024
- . Waste name: M-CRESOL

MAP FINDINGS

Map ID  
 Direction  
 Distance  
 Distance (ft.)Site

EDR ID Number  
 EPA ID Number

Database(s)

**ANN & ROBERT H LURIE CHILDRENS HOSP (Continued)**

**1015742666**

. Waste code: F003  
 . Waste name: THE FOLLOWING SPENT NONHALOGENATED SOLVENTS: XYLENE, ACETONE, ETHYL ACETATE, ETHYL BENZENE, ETHYL ETHER, METHYL ISOBUTYL KETONE, N-BUTYL ALCOHOL, CYCLOHEXANONE, AND METHANOL; ALL SPENT SOLVENT MIXTURES/BLENDS CONTAINING, BEFORE USE, ONLY THE ABOVE SPENT NONHALOGENATED SOLVENTS; AND ALL SPENT SOLVENT MIXTURES/BLENDS CONTAINING, BEFORE USE, ONE OR MORE OF THE ABOVE NONHALOGENATED SOLVENTS, AND A TOTAL OF TEN PERCENT OR MORE (BY VOLUME) OF ONE OR MORE OF THOSE SOLVENTS LISTED IN F001, F002, F004, AND F005; AND STILL BOTTOMS FROM THE RECOVERY OF THESE SPENT SOLVENTS AND SPENT SOLVENT MIXTURES.

Violation Status: No violations found

**U74  
 NE  
 1/8-1/4  
 0.175 mi.  
 925 ft.**

**ANN & ROBERT H. LURIE CHILDREN'S HOSPITAL OF CHICAGO  
 225 E. CHICAGO AVENUE  
 CHICAGO, IL 60611**

**UST U004123096  
 N/A**

**Site 2 of 3 in cluster U**

UST:

Facility ID: 2044169  
 Facility Status: ACTIVE  
**Facility Type: HOSPITAL**  
 Owner Id: U0004569  
 Owner Name: Children's Memorial Hospital  
 Owner Address: 225 E. Chicago Avenue  
 Owner City,St,Zip: Chicago, IL 60611

Tank Number: 1  
**Tank Status: Exempt from registration**  
 Tank Capacity: 1000  
 Tank Substance: Diesel Fuel  
 Last Used Date: 12/31/1973  
 OSFM First Notify Date: 8/13/2008  
 Red Tag Issue Date: Not reported  
 Install Date: Not reported  
**Green Tag Decal: O006706**  
**Green Tag Issue Date: 12/19/2013**  
**Green Tag Expire Date: 12/31/2015**  
 Fee Due: Not reported  
 Motor Fuel Permit Inspection Date: Not reported  
 Motor Fuel Permit Expiration Date: Not reported  
 MOTOR FUEL TYPE: Not reported  
 Pending Nov: Y  
 IEMA: Not reported  
 Equipment Type: Not reported  
 Equipment: Not reported  
 Last Passing Date: Not reported  
 Test Expire Date: Not reported

Tank Number: 2  
**Tank Status: Currently in use**  
 Tank Capacity: 40000  
 Tank Substance: Diesel Fuel  
 Last Used Date: Not reported  
 OSFM First Notify Date: 4/22/2011  
 Red Tag Issue Date: Not reported

MAP FINDINGS

Map ID  
 Direction  
 Distance  
 Distance (ft.)Site

EDR ID Number  
 EPA ID Number

Database(s)

**ANN & ROBERT H. LURIE CHILDREN'S HOSPITAL OF CHICAGO (Continued)**

**U004123096**

Install Date: 3/25/2009  
**Green Tag Decal: O006706**  
**Green Tag Issue Date: 12/19/2013**  
**Green Tag Expire Date: 12/31/2015**  
 Fee Due: \$0.00  
 Motor Fuel Permit Inspection Date: Not reported  
 Motor Fuel Permit Expiration Date: Not reported  
 MOTOR FUEL TYPE: Not reported  
 Pending Nov: Y  
 IEMA: Not reported  
 Equipment Type: Corrosion Prot - Piping  
 Equipment: Fiberglass Non-Corrosive  
 Last Passing Date: N/A  
 Test Expire Date: N/A

Tank Number: 3  
**Tank Status: Currently in use**  
 Tank Capacity: 40000  
 Tank Substance: Diesel Fuel  
 Last Used Date: Not reported  
 OSFM First Notify Date: 4/22/2011  
 Red Tag Issue Date: Not reported  
 Install Date: 3/25/2009  
**Green Tag Decal: O006706**  
**Green Tag Issue Date: 12/19/2013**  
**Green Tag Expire Date: 12/31/2015**  
 Fee Due: \$0.00  
 Motor Fuel Permit Inspection Date: Not reported  
 Motor Fuel Permit Expiration Date: Not reported  
 MOTOR FUEL TYPE: Not reported  
 Pending Nov: Y  
 IEMA: Not reported  
 Equipment Type: Corrosion Prot - Piping  
 Equipment: Fiberglass Non-Corrosive  
 Last Passing Date: N/A  
 Test Expire Date: N/A

Tank Number: 4  
**Tank Status: Currently in use**  
 Tank Capacity: 40000  
 Tank Substance: Diesel Fuel  
 Last Used Date: Not reported  
 OSFM First Notify Date: 4/22/2011  
 Red Tag Issue Date: Not reported  
 Install Date: 3/25/2009  
**Green Tag Decal: O006706**  
**Green Tag Issue Date: 12/19/2013**  
**Green Tag Expire Date: 12/31/2015**  
 Fee Due: \$0.00  
 Motor Fuel Permit Inspection Date: Not reported  
 Motor Fuel Permit Expiration Date: Not reported  
 MOTOR FUEL TYPE: Not reported  
 Pending Nov: Y  
 IEMA: Not reported  
 Equipment Type: Corrosion Prot - Piping

MAP FINDINGS

Map ID  
 Direction  
 Distance  
 Distance (ft.)Site

EDR ID Number  
 EPA ID Number

Database(s)

**ANN & ROBERT H. LURIE CHILDREN'S HOSPITAL OF CHICAGO (Continued)**

**U004123096**

Equipment: Fiberglass Non-Corrosive  
 Last Passing Date: N/A  
 Test Expire Date: N/A

Tank Number: 5  
**Tank Status: Does Not Exist**  
 Tank Capacity: 40000  
 Tank Substance: Heating Oil  
 Last Used Date: Not reported  
 OSFM First Notify Date: Not reported  
 Red Tag Issue Date: Not reported  
 Install Date: Not reported  
**Green Tag Decal: O006706**  
**Green Tag Issue Date: 12/19/2013**  
**Green Tag Expire Date: 12/31/2015**  
 Fee Due: Not reported  
 Motor Fuel Permit Inspection Date: Not reported  
 Motor Fuel Permit Expiration Date: Not reported  
 MOTOR FUEL TYPE: Not reported  
 Pending Nov: Y  
 IEMA: Not reported  
 Equipment Type: Not reported  
 Equipment: Not reported  
 Last Passing Date: Not reported  
 Test Expire Date: Not reported

**U75  
 NE  
 1/8-1/4  
 0.175 mi.  
 925 ft.**

**WALGREENS 13974  
 225 E CHICAGO AVE  
 CHICAGO, IL 60611  
 Site 3 of 3 in cluster U**

**RCRA-CESQG 1016448416  
 FINDS ILR000179614  
 ECHO**

RCRA-CESQG:  
 Date form received by agency: 11/05/2013  
 Facility name: WALGREENS 13974  
 Facility address: 225 E CHICAGO AVE  
 CHICAGO, IL 60611  
 EPA ID: ILR000179614  
 Mailing address: 302 WILMOT RD MS 3353  
 DEERFIELD, IL 60015  
 Contact: ROBIN VAN CLEAVE  
 Contact address: 302 WILMOT RD MS 3353  
 DEERFIELD, IL 60015  
 Contact country: US  
 Contact telephone: (847) 527-4238  
 Contact email: ROBIN.VANCLEAVE@WALGREENS.COM  
 EPA Region: 05  
 Classification: Conditionally Exempt Small Quantity Generator  
 Description: Handler: generates 100 kg or less of hazardous waste per calendar month, and accumulates 1000 kg or less of hazardous waste at any time; or generates 1 kg or less of acutely hazardous waste per calendar month, and accumulates at any time: 1 kg or less of acutely hazardous waste; or 100 kg or less of any residue or contaminated soil, waste or other debris resulting from the cleanup of a spill, into or on any land or water, of acutely hazardous waste; or generates 100 kg or less of any residue or contaminated soil, waste or other debris resulting from the cleanup of a spill, into or on any land or water, of acutely



MAP FINDINGS

Map ID  
 Direction  
 Distance  
 Distance (ft.)Site

EDR ID Number

Database(s) EPA ID Number

**WALGREENS 13974 (Continued)**

**1016448416**

hazardous waste during any calendar month, and accumulates at any time: 1 kg or less of acutely hazardous waste; or 100 kg or less of any residue or contaminated soil, waste or other debris resulting from the cleanup of a spill, into or on any land or water, of acutely hazardous waste

Owner/Operator Summary:

Owner/operator name: WALGREEN CO  
 Owner/operator address: Not reported  
 Not reported  
 Owner/operator country: US  
 Owner/operator telephone: Not reported  
 Legal status: Private  
 Owner/Operator Type: Operator  
 Owner/Op start date: 06/11/2012  
 Owner/Op end date: Not reported

Owner/operator name: LURIE CHILDRENS HOSPITAL  
 Owner/operator address: 225 E CHICAGO AVE  
 CHICAGO, IL 60611  
 Owner/operator country: US  
 Owner/operator telephone: (312) 227-7224  
 Legal status: Private  
 Owner/Operator Type: Owner  
 Owner/Op start date: 06/11/2012  
 Owner/Op end date: Not reported

Handler Activities Summary:

U.S. importer of hazardous waste: No  
 Mixed waste (haz. and radioactive): No  
 Recycler of hazardous waste: No  
 Transporter of hazardous waste: No  
 Treater, storer or disposer of HW: No  
 Underground injection activity: No  
 On-site burner exemption: No  
 Furnace exemption: No  
 Used oil fuel burner: No  
 Used oil processor: No  
 User oil refiner: No  
 Used oil fuel marketer to burner: No  
 Used oil Specification marketer: No  
 Used oil transfer facility: No  
 Used oil transporter: No

- . Waste code: D001
- . Waste name: IGNITABLE WASTE
  
- . Waste code: D002
- . Waste name: CORROSIVE WASTE
  
- . Waste code: D005
- . Waste name: BARIUM
  
- . Waste code: D006
- . Waste name: CADMIUM

MAP FINDINGS

Map ID  
 Direction  
 Distance  
 Distance (ft.)Site

EDR ID Number  
 EPA ID Number

Database(s)

**WALGREENS 13974 (Continued)**

**1016448416**

- . Waste code: D007
- . Waste name: CHROMIUM
  
- . Waste code: D008
- . Waste name: LEAD
  
- . Waste code: D009
- . Waste name: MERCURY
  
- . Waste code: D010
- . Waste name: SELENIUM
  
- . Waste code: D011
- . Waste name: SILVER
  
- . Waste code: D016
- . Waste name: 2,4-D (2,4-DICHLOROPHENOXYACETIC ACID)
  
- . Waste code: D035
- . Waste name: METHYL ETHYL KETONE

Violation Status: No violations found

**FINDS:**

Registry ID: 110056315367

**Environmental Interest/Information System**

ACES (Illinois - Agency Compliance And Enforcement System) is the Illinois EPA Project to facilitate the permitting operations

RCRAInfo is a national information system that supports the Resource Conservation and Recovery Act (RCRA) program through the tracking of events and activities related to facilities that generate, transport, and treat, store, or dispose of hazardous waste. RCRAInfo allows RCRA program staff to track the notification, permit, compliance, and corrective action activities required under RCRA.

**ECHO:**

Envid: 1016448416  
 Registry ID: 110056315367  
 DFR URL: [http://echo.epa.gov/detailed\\_facility\\_report?fid=110056315367](http://echo.epa.gov/detailed_facility_report?fid=110056315367)

**T76**  
**SSE**  
**1/8-1/4**  
**0.178 mi.**  
**942 ft.**

**211 E OHIO ST**  
**CHICAGO, IL 60611**

**Site 2 of 4 in cluster T**

**EDR Historical Cleaners:**

Name: GRAND OHIO CLEANERS & SHOE REPAIR  
 Year: 2003  
 Type: CLEANERS

Name: GRAND OHIO CLEANERS & SHOE REPAIR  
 Year: 2005  
 Address: 211 E OHIO ST

**EDR Hist Cleaner 1009186055**  
**N/A**

MAP FINDINGS

Map ID  
 Direction  
 Distance  
 Distance (ft.)Site

EDR ID Number  
 EPA ID Number

Database(s)

(Continued)

1009186055

Name: GRAND OHIO CLEANERS & SHOE REPAIR  
 Year: 2006  
 Address: 211 E OHIO ST

Name: GRAND OHIO CLEANERS & SHOE REPAIR  
 Year: 2007  
 Address: 211 E OHIO ST

Name: GRAND OHIO CLEANERS & SHOE REPAIR CO  
 Year: 2008  
 Address: 211 E OHIO ST

Name: GRAND OHIO CLEANERS & SHOE RPR  
 Year: 2010  
 Address: 211 E OHIO ST

Name: GRAND OHIO CLEANERS & SHOE REPAIR CO  
 Year: 2011  
 Address: 211 E OHIO ST

Name: GRAND OHIO CLEANERS & SHOE REPAIR CO  
 Year: 2012  
 Address: 211 E OHIO ST

V77  
 SW  
 1/8-1/4  
 0.181 mi.  
 954 ft.

**CONSTRUCTION SITE**  
**615 N. WABASH**  
**CHICAGO, IL 60611**  
 Site 1 of 5 in cluster V

UST U004227551  
 N/A

UST:

Facility ID: 2045803  
 Facility Status: EXEMPT  
**Facility Type: COMMERCIAL / RETAIL**  
 Owner Id: U0037647  
 Owner Name: Luge, LLC  
 Owner Address: 150 N. Michigan Ave. 3610  
 Owner City,St,Zip: Chicago, IL 60601

Tank Number: 1  
**Tank Status: Exempt from registration**  
 Tank Capacity: 1000  
 Tank Substance: Heating Oil  
 Last Used Date: 12/31/1973  
 OSFM First Notify Date: 3/11/2015  
 Red Tag Issue Date: Not reported  
 Install Date: Not reported  
**Green Tag Decal: Not reported**  
**Green Tag Issue Date: Not reported**  
**Green Tag Expire Date: Not reported**  
 Fee Due: Not reported  
 Motor Fuel Permit Inspection Date: Not reported  
 Motor Fuel Permit Expiration Date: Not reported  
 MOTOR FUEL TYPE: Not reported  
 Pending Nov: N  
 IEMA: Not reported  
 Equipment Type: Not reported  
 Equipment: Not reported

MAP FINDINGS

Map ID		EDR ID Number
Direction		
Distance		
Distance (ft.)Site	Database(s)	EPA ID Number

**CONSTRUCTION SITE (Continued)**

**U004227551**

Last Passing Date:	Not reported
Test Expire Date:	Not reported

<b>W78</b> <b>SE</b> <b>1/8-1/4</b> <b>0.186 mi.</b> <b>980 ft.</b>	<b>UNIVERSAL TAXI SERVICE CORPORATION</b> <b>230 E OHIO</b> <b>CHICAGO, IL</b>  <b>Site 1 of 2 in cluster W</b>	<b>EDR Hist Auto</b>    <b>1009112426</b> <b>N/A</b>
---	---	---

EDR Historical Auto Stations:

Name:	UNIVERSAL TAXI SERVICE CORPORATION
Year:	1923
Type:	AUTOMOBILE SERVICE STATIONS

Name:	UNIVERSAL TAXI SERVICE CORPORATION
Year:	1923
Type:	AUTO SERVICE NIGHT AND DAY

<b>W79</b> <b>SE</b> <b>1/8-1/4</b> <b>0.186 mi.</b> <b>980 ft.</b>	<b>CREATIVE DISPLAYS</b> <b>230 E OHIO ST</b> <b>CHICAGO, IL 60611</b>  <b>Site 2 of 2 in cluster W</b>	<b>RCRA-SQG</b> <b>FINDS</b> <b>ECHO</b>  <b>1000462504</b> <b>ILD984806489</b>
---	---	--

RCRA-SQG:

Date form received by agency:	11/02/1990
Facility name:	CREATIVE DISPLAYS
Facility address:	230 E OHIO ST CHICAGO, IL 60611
EPA ID:	ILD984806489
Contact:	DEBRA POUNDS
Contact address:	230 E OHIO ST CHICAGO, IL 60611
Contact country:	US
Contact telephone:	(312) 642-8212
Contact email:	Not reported
EPA Region:	05
Classification:	Small Small Quantity Generator
Description:	Handler: generates more than 100 and less than 1000 kg of hazardous waste during any calendar month and accumulates less than 6000 kg of hazardous waste at any time; or generates 100 kg or less of hazardous waste during any calendar month, and accumulates more than 1000 kg of hazardous waste at any time

Owner/Operator Summary:

Owner/operator name:	CREATIVE DISPLAYS
Owner/operator address:	Not reported
	Not reported
Owner/operator country:	Not reported
Owner/operator telephone:	Not reported
Legal status:	Private
Owner/Operator Type:	Owner
Owner/Op start date:	Not reported
Owner/Op end date:	Not reported

MAP FINDINGS

Map ID  
 Direction  
 Distance  
 Distance (ft.)Site

EDR ID Number  
 EPA ID Number

Database(s)

**CREATIVE DISPLAYS (Continued)**

**1000462504**

Handler Activities Summary:

U.S. importer of hazardous waste: No  
 Mixed waste (haz. and radioactive): No  
 Recycler of hazardous waste: No  
 Transporter of hazardous waste: No  
 Treater, storer or disposer of HW: No  
 Underground injection activity: No  
 On-site burner exemption: No  
 Furnace exemption: No  
 Used oil fuel burner: No  
 Used oil processor: No  
 User oil refiner: No  
 Used oil fuel marketer to burner: No  
 Used oil Specification marketer: No  
 Used oil transfer facility: No  
 Used oil transporter: No

. Waste code: D001  
 . Waste name: IGNITABLE WASTE

Violation Status: No violations found

FINDS:

Registry ID: 110005880840

Environmental Interest/Information System

ACES (Illinois - Agency Compliance And Enforcement System) is the Illinois EPA Project to facilitate the permitting operations

RCRAInfo is a national information system that supports the Resource Conservation and Recovery Act (RCRA) program through the tracking of events and activities related to facilities that generate, transport, and treat, store, or dispose of hazardous waste. RCRAInfo allows RCRA program staff to track the notification, permit, compliance, and corrective action activities required under RCRA.

ECHO:

Envid: 1000462504  
 Registry ID: 110005880840  
 DFR URL: [http://echo.epa.gov/detailed\\_facility\\_report?fid=110005880840](http://echo.epa.gov/detailed_facility_report?fid=110005880840)

**X80**  
**WSW**  
**1/8-1/4**  
**0.188 mi.**  
**990 ft.**

**CHICAGO & NORTHEAST ILLINOIS DISTRICT**  
**10 E ERIE ST**  
**CHICAGO, IL 60611**

**UST U003715252**  
**N/A**

**Site 1 of 4 in cluster X**

UST:

Facility ID: 2039543  
 Facility Status: EXEMPT  
**Facility Type: NONE**  
 Owner Id: U0029310  
 Owner Name: Chicago & Northeast Illinois District  
 Owner Address: 12 E Erie St  
 Owner City,St,Zip: Chicago, IL 60611

MAP FINDINGS

Map ID  
 Direction  
 Distance  
 Distance (ft.)Site

EDR ID Number  
 EPA ID Number

Database(s)

CHICAGO & NORTHEAST ILLINOIS DISTRICT (Continued)

U003715252

Tank Number: 1  
**Tank Status:** Exempt from registration  
 Tank Capacity: 750  
 Tank Substance: Heating Oil  
 Last Used Date: 1/1/1970  
 OSFM First Notify Date: Not reported  
 Red Tag Issue Date: Not reported  
 Install Date: Not reported  
**Green Tag Decal:** Not reported  
**Green Tag Issue Date:** Not reported  
**Green Tag Expire Date:** Not reported  
 Fee Due: Not reported  
 Motor Fuel Permit Inspection Date: Not reported  
 Motor Fuel Permit Expiration Date: Not reported  
 MOTOR FUEL TYPE: Not reported  
 Pending Nov: N  
 IEMA: 00-0186  
 Equipment Type: Not reported  
 Equipment: Not reported  
 Last Passing Date: Not reported  
 Test Expire Date: Not reported

Y81  
 NW  
 1/8-1/4  
 0.189 mi.  
 998 ft.

APARTMENT COMPLEX  
 747 N WABASH  
 CHICAGO, IL 60611  
 Site 1 of 7 in cluster Y

UST U002222587  
 N/A

UST:

Facility ID: 2034038  
 Facility Status: EXEMPT  
**Facility Type:** COMMERCIAL / RETAIL  
 Owner Id: U0031663  
 Owner Name: McCaffely Interests  
 Owner Address: 747 N. Wabash  
 Owner City,St,Zip: Chicago, IL 60611

Tank Number: 1  
**Tank Status:** Exempt from registration  
 Tank Capacity: 3000  
 Tank Substance: Heating Oil  
 Last Used Date: 12/31/1973  
 OSFM First Notify Date: 4/11/1995  
 Red Tag Issue Date: Not reported  
 Install Date: Not reported  
**Green Tag Decal:** Not reported  
**Green Tag Issue Date:** Not reported  
**Green Tag Expire Date:** Not reported  
 Fee Due: \$0.00  
 Motor Fuel Permit Inspection Date: Not reported  
 Motor Fuel Permit Expiration Date: Not reported  
 MOTOR FUEL TYPE: Not reported  
 Pending Nov: N  
 IEMA: Not reported  
 Equipment Type: Not reported  
 Equipment: Not reported  
 Last Passing Date: Not reported  
 Test Expire Date: Not reported

MAP FINDINGS

Map ID  
 Direction  
 Distance  
 Distance (ft.)Site

EDR ID Number  
 EPA ID Number

Database(s)

**APARTMENT COMPLEX (Continued)**

**U002222587**

Tank Number: 2  
**Tank Status: Exempt from registration**  
 Tank Capacity: 3000  
 Tank Substance: Heating Oil  
 Last Used Date: 12/31/1973  
 OSFM First Notify Date: 4/11/1995  
 Red Tag Issue Date: Not reported  
 Install Date: Not reported  
**Green Tag Decal: Not reported**  
**Green Tag Issue Date: Not reported**  
**Green Tag Expire Date: Not reported**  
 Fee Due: \$0.00  
 Motor Fuel Permit Inspection Date: Not reported  
 Motor Fuel Permit Expiration Date: Not reported  
 MOTOR FUEL TYPE: Not reported  
 Pending Nov: N  
 IEMA: Not reported  
 Equipment Type: Not reported  
 Equipment: Not reported  
 Last Passing Date: Not reported  
 Test Expire Date: Not reported

**Y82  
 NW  
 1/8-1/4  
 0.189 mi.  
 998 ft.**

**747 NORTH WABASH PARTNERS LLC  
 747 NORTH WABASH AVENUE  
 CHICAGO, IL 60611  
 Site 2 of 7 in cluster Y**

**LUST S104522668  
 SRP N/A**

**LUST:**

Incident Num: 950418  
 IL EPA Id: 0316085243  
 Product: Other Petroleum  
 IEMA Date: 02/28/1995  
 Project Manager: Irwin  
 Project Manager Phone: Not reported  
 Email: Not reported  
 PRP Name: Lincoln National Investment Co.  
 PRP Contact: Keith Schinnerer  
 PRP Address: 200 East Berry St.  
 PRP City,St,Zip: Fort Wayne, IN 46801-7818  
 PRP Phone: Not reported  
 Site Classification: Not reported  
 Section 57.5(g) Letter: 732  
 Date Section 57.5(g) Letter: Not reported  
 Non LUST Determination Letter: Not reported  
 20 Report Received: 03/22/1995  
 45 Report Received: 05/24/1995  
**NFA/NFR Letter: 07/08/1998**  
 NFR Date Recorded: 09/22/1998

**SRP:**

IL EPA Id: 0316085243  
 US EPA Id: ILR000123968  
 Longitude: -87.626195  
 Latitude: 41.896381  
 Contact Name: Edmond Woodbury  
 Contact Address: 737 North Michigan Avenue

MAP FINDINGS

Map ID  
 Direction  
 Distance  
 Distance (ft.)Site

EDR ID Number  
 EPA ID Number

Database(s)

**747 NORTH WABASH PARTNERS LLC (Continued)**

**S104522668**

Contact City,St,Zip: Chicago, IL 60611  
 Contact Phone: (312) 944-3777  
 Date Enrolled: 09/01/2004  
 Point Of Contact: Mark Castle  
 Consultant Company: Hygienetics Environmental Services, Inc.  
 Consultant Address: 621 East Butterfield Road  
 Consultant City,St,Zip: Lombard, IL 60148  
 Consultant Phone: (630) 353-4480  
 Proj Mgr Assigned: Scott Hacke  
 Sec. 4 Letter Date: Not reported  
 Active: No  
 No Further Remediation Letter Dt: 09/08/2005  
 Remediation Applicant Co: 747 North Wabash Partners LLC  
 Effective: True  
 Remediation Applicant Name: Edmond Woodbury  
 Remediation Applicant Company: 747 North Wabash Avenue Partners LLC  
 Remediation Applicant Address: 737 North Michigan Avenue  
 Remediation Applicant City,St,Zip: Chicago, IL 60611  
 Illinois EPA: 0316085243  
 Site Name: 747 North Wabash Avenue Partners LLC  
 NFR Letter: 2005-09-08  
 NFR Letter Date Recorded: 2005-11-07  
 Comprehensive/Focused: Focused  
 Worker Caution: No  
 Acres: 1.3  
 Land Use: Residential or Industrial/Commercial  
 Ground Water Use Restriction: No  
 Highway Authority Agreement: No  
 Ordinance: No  
 Industrial - Commercial: No  
 Slab on Grade: No  
 BCT: No  
 Building Slab: No  
 Asphalt Used: No  
 Concrete Used: No  
 Clean Soil 3ft: No  
 Clean Soil 10ft: No  
 Alternate Barrier: No

[Click here for IL SRP:](#)

**Z83  
 NNW  
 1/8-1/4  
 0.189 mi.  
 999 ft.**

**ALLAN NORBACH  
 816 RUSH  
 CHICAGO, IL**

**EDR Hist Cleaner 1009211633  
 N/A**

**Site 1 of 4 in cluster Z**

EDR Historical Cleaners:

Name: ALLAN NORBACH  
 Year: 1923  
 Type: CLEANERS AND DYERS



MAP FINDINGS

Map ID			EDR ID Number
Direction			
Distance			
Distance (ft.)	Site	Database(s)	EPA ID Number

<b>Z84</b> <b>NNW</b> <b>1/8-1/4</b> <b>0.189 mi.</b> <b>999 ft.</b>	<b>LOYOLA UNIVERSITY</b> <b>819 N. RUSH STREET</b> <b>CHICAGO, IL 60611</b>  <b>Site 2 of 4 in cluster Z</b>	<b>UST</b>	<b>U003975174</b> <b>N/A</b>
--	--	------------	---------------------------------

UST:

Facility ID:	2042410
Facility Status:	CLOSED
<b>Facility Type:</b>	<b>NONE</b>
Owner Id:	U0009393
Owner Name:	Loyola University Chicago
Owner Address:	6525 N. Sheridan Road
Owner City,St,Zip:	Chicago, IL 60626
Tank Number:	1
<b>Tank Status:</b>	<b>Removed</b>
Tank Capacity:	18000
Tank Substance:	Heating Oil
Last Used Date:	1/1/1980
OSFM First Notify Date:	8/26/2004
Red Tag Issue Date:	Not reported
Install Date:	Not reported
<b>Green Tag Decal:</b>	<b>Not reported</b>
<b>Green Tag Issue Date:</b>	<b>Not reported</b>
<b>Green Tag Expire Date:</b>	<b>Not reported</b>
Fee Due:	\$0.00
Motor Fuel Permit Inspection Date:	Not reported
Motor Fuel Permit Expiration Date:	Not reported
MOTOR FUEL TYPE:	Not reported
Pending Nov:	N
IEMA:	Not reported
Equipment Type:	Not reported
Equipment:	Not reported
Last Passing Date:	Not reported
Test Expire Date:	Not reported

<b>Y85</b> <b>NW</b> <b>1/8-1/4</b> <b>0.189 mi.</b> <b>1000 ft.</b>	<b>S AND S CLNRS</b> <b>42 E CHICAGO</b> <b>CHICAGO, IL</b>  <b>Site 3 of 7 in cluster Y</b>	<b>EDR Hist Cleaner</b>	<b>1009185455</b> <b>N/A</b>
--	--	-------------------------	---------------------------------

EDR Historical Cleaners:

Name:	S AND S CLNRS
Year:	1981
Type:	CLEANERS
Name:	S & A CLEANERS
Year:	2001
Address:	42 E CHICAGO AVE
Name:	S & A CLEANERS
Year:	2002
Address:	42 E CHICAGO AVE
Name:	S & A CLEANERS
Year:	2003
Address:	42 E CHICAGO AVE

MAP FINDINGS

Map ID		EDR ID Number
Direction		
Distance		
Distance (ft.)	Site	Database(s) EPA ID Number

---

**S AND S CLNRS (Continued)**

**1009185455**

Name:	S & A CLEANERS
Year:	2004
Address:	42 E CHICAGO AVE
Name:	S & A CLEANERS
Year:	2005
Address:	42 E CHICAGO AVE
Name:	S & A CLEANERS
Year:	2006
Address:	42 E CHICAGO AVE
Name:	S & A CLEANERS
Year:	2008
Address:	42 E CHICAGO AVE
Name:	S & A CLEANERS
Year:	2010
Address:	42 E CHICAGO AVE

**Y86  
NW  
1/8-1/4  
0.189 mi.  
1000 ft.**

**S & A CLEANERS  
42 E CHICAGO AVE  
CHICAGO, IL**

**EDR Hist Cleaner 1009185805  
N/A**

**Site 4 of 7 in cluster Y**

EDR Historical Cleaners:

Name:	S & A CLEANERS
Year:	2003
Type:	CLEANERS

**87  
West  
1/8-1/4  
0.190 mi.  
1003 ft.**

**9 E HURON ST  
CHICAGO, IL 60611**

**EDR Hist Cleaner 1015103925  
N/A**

EDR Historical Cleaners:

Name:	GULSEN CLEANERS
Year:	2001
Address:	9 E HURON ST
Name:	GULSEN CLEANERS
Year:	2003
Address:	9 E HURON ST
Name:	GULSEN CLEANERS
Year:	2005
Address:	9 E HURON ST

MAP FINDINGS

Map ID  
 Direction  
 Distance  
 Distance (ft.)Site

EDR ID Number

Database(s) EPA ID Number

**V88**      **GENERAL PARKING**  
**SW**        **50 EAST OHIO STREET**  
**1/8-1/4**    **CHICAGO, IL 60611**  
**0.191 mi.**  
**1008 ft.**    **Site 2 of 5 in cluster V**

**UST**    **U003668573**  
           **N/A**

UST:

Facility ID: 2038686  
 Facility Status: EXEMPT  
**Facility Type: NONE**  
 Owner Id: U0028515  
 Owner Name: General Parking  
 Owner Address: 111 West Jackson Blvd.  
 Owner City,St,Zip: Chicago, IL 60604

Tank Number: 1  
**Tank Status: Exempt from registration**  
 Tank Capacity: 3000  
 Tank Substance: Gasoline  
 Last Used Date: 5/1/1967  
 OSFM First Notify Date: 5/27/1998  
 Red Tag Issue Date: Not reported  
 Install Date: Not reported  
**Green Tag Decal: Not reported**  
**Green Tag Issue Date: Not reported**  
**Green Tag Expire Date: Not reported**  
 Fee Due: \$0.00  
 Motor Fuel Permit Inspection Date: Not reported  
 Motor Fuel Permit Expiration Date: Not reported  
 MOTOR FUEL TYPE: Not reported  
 Pending Nov: N  
 IEMA: Not reported  
 Equipment Type: Not reported  
 Equipment: Not reported  
 Last Passing Date: Not reported  
 Test Expire Date: Not reported

Tank Number: 2  
**Tank Status: Exempt from registration**  
 Tank Capacity: 2000  
 Tank Substance: Gasoline  
 Last Used Date: 5/1/1967  
 OSFM First Notify Date: 5/27/1998  
 Red Tag Issue Date: Not reported  
 Install Date: Not reported  
**Green Tag Decal: Not reported**  
**Green Tag Issue Date: Not reported**  
**Green Tag Expire Date: Not reported**  
 Fee Due: \$0.00  
 Motor Fuel Permit Inspection Date: Not reported  
 Motor Fuel Permit Expiration Date: Not reported  
 MOTOR FUEL TYPE: Not reported  
 Pending Nov: N  
 IEMA: Not reported  
 Equipment Type: Not reported  
 Equipment: Not reported  
 Last Passing Date: Not reported  
 Test Expire Date: Not reported

MAP FINDINGS

Map ID			EDR ID Number
Direction			
Distance			
Distance (ft.)	Site	Database(s)	EPA ID Number

<b>AA89</b>	<b>NORTH WESTERN HOSPITAL TANK#0003-220 GAL.</b> <b>259 EAST ERIE STREET</b> <b>CHICAGO, IL 60611</b>	<b>AST</b>	<b>A100388948</b> <b>N/A</b>
<b>ESE</b>			
<b>1/8-1/4</b>			
<b>0.191 mi.</b>			
<b>1008 ft.</b>	<b>Site 1 of 3 in cluster AA</b>		

AST:

Occupancy Number:	-CN-059-1395675394318
Occupant Type:	059 - ABOVE GROUND BULK STORAGE
Section Number:	CN
Property Owner Name:	NORTHWESTERN MEMORIAL HOSPITAL
Type:	TANK - ABOVE G

Occupancy Number:	-CN-059-1395675558069
Occupant Type:	059 - ABOVE GROUND BULK STORAGE
Section Number:	CN
Property Owner Name:	NORTHWESTERN MEMORIAL HOSPITAL
Type:	TANK - ABOVE G

Occupancy Number:	CN-059-1395675656156
Occupant Type:	059 - ABOVE GROUND BULK STORAGE
Section Number:	CN
Property Owner Name:	NORTHWESTERN MEMORIAL HOSPITAL
Type:	TANK - ABOVE G

Occupancy Number:	CN-059-1395675656156
Occupant Type:	059 - ABOVE GROUND BULK STORAGE
Section Number:	CN
Property Owner Name:	NORTHWESTERN MEMORIAL HOSPITAL
Type:	TANK - ABOVE GROUND BULK GE

<b>AA90</b>	<b>NORTH WESTERN HOSPITAL TANK# 0002-220 GAL.</b> <b>259 EAST ERIE STREET</b> <b>CHICAGO, IL 60611</b>	<b>AST</b>	<b>A100388947</b> <b>N/A</b>
<b>ESE</b>			
<b>1/8-1/4</b>			
<b>0.191 mi.</b>			
<b>1008 ft.</b>	<b>Site 2 of 3 in cluster AA</b>		

AST:

Occupancy Number:	CN-059-1395675558069
Occupant Type:	059 - ABOVE GROUND BULK STORAGE
Section Number:	CN
Property Owner Name:	NORTHWESTERN MEMORIAL HOSPITAL
Type:	TANK - ABOVE GROUND BULK GE

<b>AA91</b>	<b>NORTH WESTERN HOSPITAL TANK# 0001-5,000 GAL.</b> <b>259 EAST ERIE STREET</b> <b>CHICAGO, IL 60611</b>	<b>AST</b>	<b>A100388946</b> <b>N/A</b>
<b>ESE</b>			
<b>1/8-1/4</b>			
<b>0.191 mi.</b>			
<b>1008 ft.</b>	<b>Site 3 of 3 in cluster AA</b>		

AST:

Occupancy Number:	CN-059-1395675394318
Occupant Type:	059 - ABOVE GROUND BULK STORAGE
Section Number:	CN
Property Owner Name:	NORTHWESTERN MEMORIAL HOSPITAL
Type:	TANK - ABOVE GROUND BULK GE

MAP FINDINGS

Map ID		EDR ID Number
Direction		
Distance		
Distance (ft.)	Site	Database(s)
		EPA ID Number

<b>Y92</b>		<b>EDR Hist Cleaner</b>
<b>NW</b>	<b>40 E CHICAGO AVE</b>	<b>1015054300</b>
<b>1/8-1/4</b>	<b>CHICAGO, IL 60611</b>	<b>N/A</b>
<b>0.191 mi.</b>		
<b>1008 ft.</b>	<b>Site 5 of 7 in cluster Y</b>	

EDR Historical Cleaners:

Name:	BURNHAM PARK CLEANER
Year:	2010
Address:	40 E CHICAGO AVE

<b>T93</b>	<b>BREGY CLEANERS</b>	<b>RCRA-SQG</b>
<b>SSE</b>	<b>542 N ST CLAIR</b>	<b>1000237413</b>
<b>1/8-1/4</b>	<b>CHICAGO, IL 60611</b>	<b>ILD049811953</b>
<b>0.192 mi.</b>		
<b>1012 ft.</b>	<b>Site 3 of 4 in cluster T</b>	

RCRA-SQG:

Date form received by agency:	11/19/1996
Facility name:	BREGY CLEANERS
Facility address:	542 N ST CLAIR CHICAGO, IL 60611
EPA ID:	ILD049811953
Contact:	BONG KIM
Contact address:	542 N ST CLAIR CHICAGO, IL 60611
Contact country:	US
Contact telephone:	(312) 464-0929
Contact email:	Not reported
EPA Region:	05
Classification:	Small Small Quantity Generator
Description:	Handler: generates more than 100 and less than 1000 kg of hazardous waste during any calendar month and accumulates less than 6000 kg of hazardous waste at any time; or generates 100 kg or less of hazardous waste during any calendar month, and accumulates more than 1000 kg of hazardous waste at any time

Owner/Operator Summary:

Owner/operator name:	KIM BONG
Owner/operator address:	542 N ST CLAIR CHICAGO, IL 60611
Owner/operator country:	Not reported
Owner/operator telephone:	(312) 464-0929
Legal status:	Private
Owner/Operator Type:	Owner
Owner/Op start date:	Not reported
Owner/Op end date:	Not reported
Owner/operator name:	NAME NOT REPORTED
Owner/operator address:	ADDRESS NOT REPORTED CITY NOT REPORTED, AK 99998
Owner/operator country:	Not reported
Owner/operator telephone:	(312) 555-1212
Legal status:	Private
Owner/Operator Type:	Operator
Owner/Op start date:	Not reported
Owner/Op end date:	Not reported

MAP FINDINGS

Map ID  
 Direction  
 Distance  
 Distance (ft.)Site

EDR ID Number  
 EPA ID Number

Database(s)

**BREGY CLEANERS (Continued)**

**1000237413**

Handler Activities Summary:

U.S. importer of hazardous waste: No  
 Mixed waste (haz. and radioactive): No  
 Recycler of hazardous waste: No  
 Transporter of hazardous waste: No  
 Treater, storer or disposer of HW: No  
 Underground injection activity: No  
 On-site burner exemption: No  
 Furnace exemption: No  
 Used oil fuel burner: No  
 Used oil processor: No  
 User oil refiner: No  
 Used oil fuel marketer to burner: No  
 Used oil Specification marketer: No  
 Used oil transfer facility: No  
 Used oil transporter: No

. Waste code: D000  
 . Waste name: Not Defined

. Waste code: D039  
 . Waste name: TETRACHLOROETHYLENE

. Waste code: F002  
 . Waste name: THE FOLLOWING SPENT HALOGENATED SOLVENTS: TETRACHLOROETHYLENE, METHYLENE CHLORIDE, TRICHLOROETHYLENE, 1,1,1-TRICHLOROETHANE, CHLOROBENZENE, 1,1,2-TRICHLORO-1,2,2-TRIFLUOROETHANE, ORTHO-DICHLOROBENZENE, TRICHLOROFLUOROMETHANE, AND 1,1,2, TRICHLOROETHANE; ALL SPENT SOLVENT MIXTURES/BLENDS CONTAINING, BEFORE USE, A TOTAL OF TEN PERCENT OR MORE (BY VOLUME) OF ONE OR MORE OF THE ABOVE HALOGENATED SOLVENTS OR THOSE SOLVENTS LISTED IN F001, F004, AND F005; AND STILL BOTTOMS FROM THE RECOVERY OF THESE SPENT SOLVENTS AND SPENT SOLVENT MIXTURES.

Violation Status: No violations found

**T94**  
**SSE**  
**1/8-1/4**  
**0.192 mi.**  
**1012 ft.**

**BREGY CLEANERS**  
**542 NORTH ST. CLAIR STREET**  
**CHICAGO, IL 60611**

**INST CONTROL** **S104491545**  
**SRP** **N/A**

**Site 4 of 4 in cluster T**

IL INSTUTIONAL CONTROL:

Illinois EPA Id: 0316085021  
 NFR Letter: 09/08/1999  
 Date NFR Recorded: 10/19/1999  
 Comprehensive / Focused: Focused  
 Remediation Applicant Name: James Brennan  
 RA Company: Brennan Enterprises, L.L.C.  
 RA Address: 155 Montgomery Street  
 RA City,St,Zip: San Francisco, CA 94104  
 Worker Caution: No  
 Acres: 0.218  
 Land Use: Residential or Industrial/Commercial  
 Ground Water Use Restriction: Yes  
 Highway Authority Agreement: No  
 Ordinance: Yes  
 Industrial - Commercial: No

MAP FINDINGS

Map ID  
 Direction  
 Distance  
 Distance (ft.)Site

EDR ID Number  
 EPA ID Number

Database(s)

**BREGY CLEANERS (Continued)**

**S104491545**

Slab on Grade: No  
 BCT: No  
 Building Slab: No  
 Asphalt Used: No  
 Concrete Used: No  
 Clean Soil 3ft: No  
 Clean Soil 10ft: No  
 Alternate Barrier: No

**SRP:**

IL EPA Id: 0316085021  
 US EPA Id: ILD049811953  
 Longitude: -87.623095  
 Latitude: 41.892339  
 Contact Name: James Brennan  
 Contact Address: 155 Montgomery Street  
 Contact City,St,Zip: San Francisco, CA 94104  
 Contact Phone: (415) 217-4800  
 Date Enrolled: 05/07/1999  
 Point Of Contact: Jack Kratzmeyer  
 Consultant Company: ARCADIS Geraghty & Miller, Inc.  
 Consultant Address: 10 South Riverside Plaza  
 Consultant City,St,Zip: Chicago, IL 60606  
 Consultant Phone: (312) 263-6703  
 Proj Mgr Assigned: Greg Dunn  
 Sec. 4 Letter Date: Not reported  
 Active: No  
 No Further Remediation Letter Dt: 09/08/1999  
 Remediation Applicant Co: Brennan Enterprises, L.L.C.  
 Effective: True  
 Remediation Applicant Name: James Brennan  
 Remediation Applicant Company: Brennan Enterprises, L.L.C.  
 Remediation Applicant Address: 155 Montgomery Street  
 Remediation Applicant City,St,Zip: San Francisco, CA 94104  
 Illinois EPA: 0316085021  
 Site Name: Bregy Cleaners  
 NFR Letter: 1999-09-08  
 NFR Letter Date Recorded: 1999-10-19  
 Comprehensive/Focused: Focused  
 Worker Caution: No  
 Acres: 0.218  
 Land Use: Residential or Industrial/Commercial  
 Ground Water Use Restriction: Yes  
 Highway Authority Agreement: No  
 Ordinance: Yes  
 Industrial - Commercial: No  
 Slab on Grade: No  
 BCT: No  
 Building Slab: No  
 Asphalt Used: No  
 Concrete Used: No  
 Clean Soil 3ft: No  
 Clean Soil 10ft: No  
 Alternate Barrier: No

MAP FINDINGS

Map ID		EDR ID Number
Direction		
Distance		
Distance (ft.)Site	Database(s)	EPA ID Number

**BREGY CLEANERS (Continued)**

**S104491545**

[Click here for IL SRP:](#)

<b>AB95</b>	<b>SCHATZ PROPERTY</b>	<b>INST CONTROL</b>	<b>S105424199</b>
<b>ESE</b>	<b>247 EAST ONTARIO STREET</b>	<b>SRP</b>	<b>N/A</b>
<b>1/8-1/4</b>	<b>CHICAGO, IL 60611</b>		
<b>0.195 mi.</b>			
<b>1027 ft.</b>	<b>Site 1 of 2 in cluster AB</b>		

IL INSTUTIONAL CONTROL:

Illinois EPA Id:	0316085387
NFR Letter:	08/04/2003
Date NFR Recorded:	09/18/2003
Comprehensive / Focused:	Focused
Remediation Applicant Name:	Harold Primack
RA Company:	BP Products North America, Inc.
RA Address:	801 Warrenville Road
RA City,St,Zip:	Lisle, IL 60532
Worker Caution:	No
Acres:	0.42
Land Use:	Residential or Industrial/Commercial
Ground Water Use Restriction:	Yes
Highway Authority Agreement:	No
Ordinance:	No
Industrial - Commercial:	No
Slab on Grade:	No
BCT:	No
Building Slab:	No
Asphalt Used:	No
Concrete Used:	No
Clean Soil 3ft:	No
Clean Soil 10ft:	No
Alternate Barrier:	No

SRP:

IL EPA Id:	0316085387
US EPA Id:	Not reported
Longitude:	-87.620615
Latitude:	41.893089
Contact Name:	Harold Primack
Contact Address:	801 Warrenville Road
Contact City,St,Zip:	Lisle, IL 60532
Contact Phone:	(630) 434-6171
Date Enrolled:	04/23/2002
Point Of Contact:	James E. Huff, P.E.
Consultant Company:	Huff & Huff, Inc.
Consultant Address:	512 West Burlington Avenue
Consultant City,St,Zip:	LaGrange, IL 60525
Consultant Phone:	(708) 579-5940
Proj Mgr Assigned:	Scott Hacke
Sec. 4 Letter Date:	Not reported
Active:	No
No Further Remediation Letter Dt:	08/04/2003
Remediation Applicant Co:	BP Products North America, Inc.
Effective:	True
Remediation Applicant Name:	Harold Primack
Remediation Applicant Company:	BP Products North America, Inc.
Remediation Applicant Address:	801 Warrenville Road



MAP FINDINGS

Map ID  
 Direction  
 Distance  
 Distance (ft.)Site

EDR ID Number  
 EPA ID Number

Database(s)

**SCHATZ PROPERTY (Continued)**

**S105424199**

Remediation Applicant City,St,Zip: Lisle, IL 60532  
 Illinois EPA: 0316085387  
 Site Name: Schatz Property  
 NFR Letter: 2003-08-04  
 NFR Letter Date Recorded: 2003-09-18  
 Comprehensive/Focused: Focused  
 Worker Caution: No  
 Acres: 0.42  
 Land Use: Residential or Industrial/Commercial  
 Ground Water Use Restriction: Yes  
 Highway Authority Agreement: No  
 Ordinance: No  
 Industrial - Commercial: No  
 Slab on Grade: No  
 BCT: No  
 Building Slab: No  
 Asphalt Used: No  
 Concrete Used: No  
 Clean Soil 3ft: No  
 Clean Soil 10ft: No  
 Alternate Barrier: No

[Click here for IL SRP:](#)

**AC96**  
**ENE**  
**1/8-1/4**  
**0.195 mi.**  
**1031 ft.**

**WESLEY PAVILION**  
**250 E SUPERIOR**  
**CHICAGO, IL 60611**  
**Site 1 of 5 in cluster AC**

**UST U001142897**  
**N/A**

UST:

Facility ID: 2029883  
 Facility Status: CLOSED  
**Facility Type: OTHER**  
 Owner Id: U0023712  
 Owner Name: Northwestern Memorial Hospital  
 Owner Address: 215 E Chicago Ave  
 Owner City,St,Zip: Chicago, IL 60611

Tank Number: 1  
**Tank Status: Removed**  
 Tank Capacity: 3000  
 Tank Substance: Diesel Fuel  
 Last Used Date: 11/29/1993  
 OSFM First Notify Date: 4/23/1992  
 Red Tag Issue Date: Not reported  
 Install Date: 12/31/1990  
**Green Tag Decal: C001293**  
**Green Tag Issue Date: 9/7/2001**  
**Green Tag Expire Date: 12/31/2004**  
 Fee Due: \$0.00  
 Motor Fuel Permit Inspection Date: Not reported  
 Motor Fuel Permit Expiration Date: Not reported  
 MOTOR FUEL TYPE: Not reported  
 Pending Nov: N  
 IEMA: Not reported  
 Equipment Type: Not reported

MAP FINDINGS

Map ID  
 Direction  
 Distance  
 Distance (ft.)Site

EDR ID Number  
 EPA ID Number

Database(s)

**WESLEY PAVILION (Continued)**

**U001142897**

Equipment: Not reported  
 Last Passing Date: Not reported  
 Test Expire Date: Not reported

Tank Number: 2  
**Tank Status: Removed**  
 Tank Capacity: 2500  
 Tank Substance: Diesel Fuel  
 Last Used Date: Not reported  
 OSFM First Notify Date: 1/18/1995  
 Red Tag Issue Date: Not reported  
 Install Date: 11/30/1993  
**Green Tag Decal: C001293**  
**Green Tag Issue Date: 9/7/2001**  
**Green Tag Expire Date: 12/31/2004**  
 Fee Due: \$0.00  
 Motor Fuel Permit Inspection Date: Not reported  
 Motor Fuel Permit Expiration Date: Not reported  
 MOTOR FUEL TYPE: Not reported  
 Pending Nov: N  
 IEMA: Not reported  
 Equipment Type: Not reported  
 Equipment: Not reported  
 Last Passing Date: Not reported  
 Test Expire Date: Not reported

**AD97**  
**East**  
**1/8-1/4**  
**0.195 mi.**  
**1032 ft.**

**NORTHWESTERN MEMORIAL**  
**710 FAIRBANKS**  
**CHICAGO, IL 60611**  
**Site 1 of 4 in cluster AD**

**LUST S104524977**  
**N/A**

LUST:  
 Incident Num: 921172  
 IL EPA Id: 0316085144  
 Product: Fuel Oil  
 IEMA Date: 05/01/1992  
 Project Manager: Lowder  
 Project Manager Phone: (217) 785-5734  
 Email: Mike.Lowder@illinois.gov  
 PRP Name: Northwestern Memorial Hospital  
 PRP Contact: Bruce Morris  
 PRP Address: 303 East Superior  
 PRP City,St,Zip: Chicago, IL 60611  
 PRP Phone: Not reported  
 Site Classification: Not reported  
 Section 57.5(g) Letter: 731  
 Date Section 57.5(g) Letter: Not reported  
 Non LUST Determination Letter: Not reported  
 20 Report Received: 06/12/1992  
 45 Report Received: 07/20/1992  
**NFA/NFR Letter: 08/07/1992**  
 NFR Date Recorded: Not reported

MAP FINDINGS

Map ID			EDR ID Number
Direction			
Distance			
Distance (ft.)	Site	Database(s)	EPA ID Number

<b>AD98</b>	<b>NORTHWESTERN MEMORIAL</b>	<b>RGA LUST</b>	<b>S115514638</b>
<b>East</b>	<b>710 FAIRBANKS</b>		<b>N/A</b>
<b>1/8-1/4</b>	<b>CHICAGO, IL</b>		
<b>0.195 mi.</b>			
<b>1032 ft.</b>	<b>Site 2 of 4 in cluster AD</b>		

RGA LUST:

2012	NORTHWESTERN MEMORIAL	710 FAIRBANKS
2011	NORTHWESTERN MEMORIAL	710 FAIRBANKS
2010	NORTHWESTERN MEMORIAL	710 FAIRBANKS
2009	NORTHWESTERN MEMORIAL	710 FAIRBANKS
2008	NORTHWESTERN MEMORIAL	710 FAIRBANKS
2007	NORTHWESTERN MEMORIAL	710 FAIRBANKS
2006	NORTHWESTERN MEMORIAL	710 FAIRBANKS
2005	NORTHWESTERN MEMORIAL	710 FAIRBANKS
2004	NORTHWESTERN MEMORIAL	710 FAIRBANKS
2003	NORTHWESTERN MEMORIAL	710 FAIRBANKS
2002	NORTHWESTERN MEMORIAL	710 FAIRBANKS
2001	NORTHWESTERN MEMORIAL	710 FAIRBANKS
2000	NORTHWESTERN MEMORIAL	710 FAIRBANKS

<b>AD99</b>	<b>NORTHWESTERN MEM HOSP-OLSON PAV</b>	<b>RCRA-SQG</b>	<b>1001227917</b>
<b>East</b>	<b>710 N FAIRBANKS</b>	<b>FINDS</b>	<b>ILR000053728</b>
<b>1/8-1/4</b>	<b>CHICAGO, IL 60611</b>	<b>ECHO</b>	
<b>0.195 mi.</b>			
<b>1032 ft.</b>	<b>Site 3 of 4 in cluster AD</b>		

RCRA-SQG:

Date form received by agency: 07/21/1998

Facility name: NORTHWESTERN MEM HOSP-OLSON PAV

Facility address: 710 N FAIRBANKS  
CHICAGO, IL 60611

EPA ID: ILR000053728

Mailing address: 259 E ERIE ST RM 448  
CHICAGO, IL 60614

Contact: JAMES BICAK

Contact address: 259 E ERIE ST RM 448  
CHICAGO, IL 60614

Contact country: US

Contact telephone: (312) 908-9882

Contact email: Not reported

EPA Region: 05

Classification: Small Small Quantity Generator

Description: Handler: generates more than 100 and less than 1000 kg of hazardous waste during any calendar month and accumulates less than 6000 kg of hazardous waste at any time; or generates 100 kg or less of hazardous waste during any calendar month, and accumulates more than 1000 kg of hazardous waste at any time

Owner/Operator Summary:

Owner/operator name: N WESTERN HEALTH SCIENCE JV

Owner/operator address: 303 E SUPERIOR ST  
CHICAGO, IL 60611

Owner/operator country: Not reported

Owner/operator telephone: (312) 908-2000

Legal status: Private

Owner/Operator Type: Owner

Owner/Op start date: Not reported

Owner/Op end date: Not reported

MAP FINDINGS

Map ID  
 Direction  
 Distance  
 Distance (ft.)Site

EDR ID Number  
 EPA ID Number

Database(s)

**NORTHWESTERN MEM HOSP-OLSON PAV (Continued)**

**1001227917**

Handler Activities Summary:

U.S. importer of hazardous waste: No  
 Mixed waste (haz. and radioactive): No  
 Recycler of hazardous waste: No  
 Transporter of hazardous waste: No  
 Treater, storer or disposer of HW: No  
 Underground injection activity: No  
 On-site burner exemption: No  
 Furnace exemption: No  
 Used oil fuel burner: No  
 Used oil processor: No  
 User oil refiner: No  
 Used oil fuel marketer to burner: No  
 Used oil Specification marketer: No  
 Used oil transfer facility: No  
 Used oil transporter: No

. Waste code: D000  
 . Waste name: Not Defined

. Waste code: D008  
 . Waste name: LEAD

Violation Status: No violations found

FINDS:

Registry ID: 110005965964

Environmental Interest/Information System

RCRAInfo is a national information system that supports the Resource Conservation and Recovery Act (RCRA) program through the tracking of events and activities related to facilities that generate, transport, and treat, store, or dispose of hazardous waste. RCRAInfo allows RCRA program staff to track the notification, permit, compliance, and corrective action activities required under RCRA.

ECHO:

Envid: 1001227917  
 Registry ID: 110005965964  
 DFR URL: [http://echo.epa.gov/detailed\\_facility\\_report?fid=110005965964](http://echo.epa.gov/detailed_facility_report?fid=110005965964)

**AD100**  
**East**  
**1/8-1/4**  
**0.195 mi.**  
**1032 ft.**

**NORTHWESTERN MEMORIAL HOSPITAL**  
**710 N. FAIRBANKS CT.**  
**CHICAGO, IL 60611**

**UST U001142896**  
**N/A**

**Site 4 of 4 in cluster AD**

UST:

Facility ID: 2029916  
 Facility Status: CLOSED  
**Facility Type: PRIVATE INSTITUTION**  
 Owner Id: U0011141  
 Owner Name: Northwestern University  
 Owner Address: 710 N. Lake Shore Drive, Ste. 800  
 Owner City,St,Zip: Chicago, IL 60611

MAP FINDINGS

Map ID  
 Direction  
 Distance  
 Distance (ft.)Site

EDR ID Number  
 EPA ID Number

Database(s)

**NORTHWESTERN MEMORIAL HOSPITAL (Continued)**

**U001142896**

Tank Number: 1  
**Tank Status:** **Removed**  
 Tank Capacity: 6000  
 Tank Substance: Diesel Fuel  
 Last Used Date: 1/18/2006  
 OSFM First Notify Date: 4/23/1992  
 Red Tag Issue Date: Not reported  
 Install Date: Not reported  
**Green Tag Decal:** **E001894**  
**Green Tag Issue Date:** **9/29/2003**  
**Green Tag Expire Date:** **12/31/2006**  
 Fee Due: \$0.00  
 Motor Fuel Permit Inspection Date: Not reported  
 Motor Fuel Permit Expiration Date: Not reported  
 MOTOR FUEL TYPE: Not reported  
 Pending Nov: N  
 IEMA: Not reported  
 Equipment Type: Not reported  
 Equipment: Not reported  
 Last Passing Date: Not reported  
 Test Expire Date: Not reported

**AE101**  
 South  
 1/8-1/4  
 0.200 mi.  
 1055 ft.

**MARRIOTT HOTEL**  
**540 N MICHIGAN AVE**  
**CHICAGO, IL 60611**  
 Site 1 of 6 in cluster AE

**RCRA-SQG 1000614005**  
**ILD984843144**

RCRA-SQG:

Date form received by agency: 10/25/1991  
 Facility name: MARRIOTT HOTEL  
 Facility address: 540 N MICHIGAN AVE  
 CHICAGO, IL 60611  
 EPA ID: ILD984843144  
 Contact: JOHN HEALY  
 Contact address: 540 N MICHIGAN AVE  
 CHICAGO, IL 60611  
 Contact country: US  
 Contact telephone: (312) 836-6123  
 Contact email: Not reported  
 EPA Region: 05  
 Classification: Small Small Quantity Generator  
 Description: Handler: generates more than 100 and less than 1000 kg of hazardous waste during any calendar month and accumulates less than 6000 kg of hazardous waste at any time; or generates 100 kg or less of hazardous waste during any calendar month, and accumulates more than 1000 kg of hazardous waste at any time

Owner/Operator Summary:

Owner/operator name: MARRIOTT HOTELS  
 Owner/operator address: 6250 RIVER RD  
 ROSEMONT, IL 60018  
 Owner/operator country: Not reported  
 Owner/operator telephone: (312) 836-6123  
 Legal status: Private  
 Owner/Operator Type: Owner  
 Owner/Op start date: Not reported

MAP FINDINGS

Map ID  
 Direction  
 Distance  
 Distance (ft.)Site

EDR ID Number  
 EPA ID Number

Database(s)

**MARRIOTT HOTEL (Continued)**

**1000614005**

Owner/Op end date: Not reported

Handler Activities Summary:

U.S. importer of hazardous waste: No  
 Mixed waste (haz. and radioactive): No  
 Recycler of hazardous waste: No  
 Transporter of hazardous waste: No  
 Treater, storer or disposer of HW: No  
 Underground injection activity: No  
 On-site burner exemption: No  
 Furnace exemption: No  
 Used oil fuel burner: No  
 Used oil processor: No  
 User oil refiner: No  
 Used oil fuel marketer to burner: No  
 Used oil Specification marketer: No  
 Used oil transfer facility: No  
 Used oil transporter: No

Waste code: F001

Waste name: THE FOLLOWING SPENT HALOGENATED SOLVENTS USED IN DEGREASING: TETRACHLOROETHYLENE, TRICHLORETHYLENE, METHYLENE CHLORIDE, 1,1,1-TRICHLOROETHANE, CARBON TETRACHLORIDE AND CHLORINATED FLUOROCARBONS; ALL SPENT SOLVENT MIXTURES/BLENDS USED IN DEGREASING CONTAINING, BEFORE USE, A TOTAL OF TEN PERCENT OR MORE (BY VOLUME) OF ONE OR MORE OF THE ABOVE HALOGENATED SOLVENTS OR THOSE SOLVENTS LISTED IN F002, F004, AND F005; AND STILL BOTTOMS FROM THE RECOVERY OF THESE SPENT SOLVENTS AND SPENT SOLVENT MIXTURES.

Violation Status: No violations found

**AE102 CHICAGO MARRIOTT DOWNTOWN**  
**South 540 N MICHIGAN AVE**  
**1/8-1/4 CHICAGO, IL 60611**  
**0.200 mi.**  
**1055 ft. Site 2 of 6 in cluster AE**

**UST U000173204**  
**N/A**

UST:

Facility ID: 2026556  
 Facility Status: ACTIVE  
**Facility Type: PRIVATE INSTITUTION**  
 Owner Id: U0029328  
 Owner Name: Chicago 540 Hotel LLC  
 Owner Address: 1401 Eye Street NW Suite 900  
 Owner City, St, Zip: Washington, DC 20005

Tank Number: 1  
**Tank Status: Currently in use**  
 Tank Capacity: 1000  
 Tank Substance: Diesel Fuel  
 Last Used Date: Not reported  
 OSFM First Notify Date: 8/13/1990  
 Red Tag Issue Date: Not reported  
 Install Date: Not reported  
**Green Tag Decal: P005827**  
**Green Tag Issue Date: 11/25/2014**  
**Green Tag Expire Date: 12/31/2016**  
 Fee Due: \$0.00

MAP FINDINGS

Map ID  
 Direction  
 Distance  
 Distance (ft.)Site

EDR ID Number  
 EPA ID Number

Database(s)

**CHICAGO MARRIOTT DOWNTOWN (Continued)**

**U000173204**

Motor Fuel Permit Inspection Date: Not reported  
 Motor Fuel Permit Expiration Date: Not reported  
 MOTOR FUEL TYPE: Not reported  
 Pending Nov: N  
 IEMA: Not reported  
 Equipment Type: Corrosion Prot - Piping  
 Equipment: Impressed Current Cathodic Protection  
 Last Passing Date: 2/12/2014  
 Test Expire Date: 2/12/2015

Tank Number: 2  
**Tank Status: Does Not Exist**  
 Tank Capacity: 500  
 Tank Substance: Diesel Fuel  
 Last Used Date: Not reported  
 OSFM First Notify Date: 8/13/1990  
 Red Tag Issue Date: Not reported  
 Install Date: Not reported  
**Green Tag Decal: P005827**  
**Green Tag Issue Date: 11/25/2014**  
**Green Tag Expire Date: 12/31/2016**  
 Fee Due: \$0.00  
 Motor Fuel Permit Inspection Date: Not reported  
 Motor Fuel Permit Expiration Date: Not reported  
 MOTOR FUEL TYPE: Not reported  
 Pending Nov: N  
 IEMA: Not reported  
 Equipment Type: Not reported  
 Equipment: Not reported  
 Last Passing Date: Not reported  
 Test Expire Date: Not reported

V103  
 SW  
 1/8-1/4  
 0.202 mi.  
 1066 ft.

**AMERICAN RED CROSS**  
**43 EAST OHIO**  
**CHICAGO, IL**  
**Site 3 of 5 in cluster V**

**RGA LUST S115497627**  
**N/A**

RGA LUST:

2012	AMERICAN RED CROSS	43 EAST OHIO
2011	AMERICAN RED CROSS	43 EAST OHIO
2010	AMERICAN RED CROSS	43 EAST OHIO
2009	AMERICAN RED CROSS	43 EAST OHIO
2008	AMERICAN RED CROSS	43 EAST OHIO
2007	AMERICAN RED CROSS	43 EAST OHIO
2006	AMERICAN RED CROSS	43 EAST OHIO
2005	AMERICAN RED CROSS	43 EAST OHIO
2004	AMERICAN RED CROSS	43 EAST OHIO
2003	AMERICAN RED CROSS	43 EAST OHIO
2002	AMERICAN RED CROSS	43 EAST OHIO
2001	AMERICAN RED CROSS	43 EAST OHIO
2000	AMERICAN RED CROSS	43 EAST OHIO

MAP FINDINGS

Map ID  
 Direction  
 Distance  
 Distance (ft.)Site

EDR ID Number

Database(s) EPA ID Number

**V104**      **AMERICAN RED CROSS**  
**SW**        **43 E OHIO**  
**1/8-1/4**    **CHICAGO, IL 60611**  
**0.202 mi.**  
**1066 ft.**    **Site 4 of 5 in cluster V**

**UST**      **U001142819**  
**BOL**      **N/A**

UST:

Facility ID: 2003638  
 Facility Status: CLOSED  
**Facility Type: NONE**  
 Owner Id: U0000528  
 Owner Name: Mid America Red Cross Blood  
 Owner Address: 111 E Wacker Dr Suite 200  
 Owner City,St,Zip: Chicago, IL 60601

Tank Number: 1  
**Tank Status: Removed**  
 Tank Capacity: 8000  
 Tank Substance: Diesel Fuel  
 Last Used Date: Not reported  
 OSFM First Notify Date: 3/18/1986  
 Red Tag Issue Date: Not reported  
 Install Date: Not reported  
**Green Tag Decal: Not reported**  
**Green Tag Issue Date: Not reported**  
**Green Tag Expire Date: Not reported**  
 Fee Due: Not reported  
 Motor Fuel Permit Inspection Date: Not reported  
 Motor Fuel Permit Expiration Date: Not reported  
 MOTOR FUEL TYPE: Not reported  
 Pending Nov: N  
 IEMA: Not reported  
 Equipment Type: Not reported  
 Equipment: Not reported  
 Last Passing Date: Not reported  
 Test Expire Date: Not reported

Tank Number: 2  
**Tank Status: Removed**  
 Tank Capacity: 6000  
 Tank Substance: Gasoline  
 Last Used Date: Not reported  
 OSFM First Notify Date: 3/18/1986  
 Red Tag Issue Date: Not reported  
 Install Date: Not reported  
**Green Tag Decal: Not reported**  
**Green Tag Issue Date: Not reported**  
**Green Tag Expire Date: Not reported**  
 Fee Due: Not reported  
 Motor Fuel Permit Inspection Date: Not reported  
 Motor Fuel Permit Expiration Date: Not reported  
 MOTOR FUEL TYPE: Not reported  
 Pending Nov: N  
 IEMA: Not reported  
 Equipment Type: Not reported  
 Equipment: Not reported  
 Last Passing Date: Not reported  
 Test Expire Date: Not reported



MAP FINDINGS

Map ID			EDR ID Number
Direction			
Distance			
Distance (ft.)Site		Database(s)	EPA ID Number

**AMERICAN RED CROSS (Continued)**

**U001142819**

BOL:  
 Site Id: 170000503792  
 Inv Num: 0316085297  
 Interest Name: American Red Cross  
 Interest Type: BOL  
 Media Code: LAND

<b>V105</b> <b>SW</b> <b>1/8-1/4</b> <b>0.202 mi.</b> <b>1066 ft.</b>	<b>AMERICAN RED CROSS</b> <b>43 EAST OHIO</b> <b>CHICAGO, IL 60611</b>  <b>Site 5 of 5 in cluster V</b>	<b>LUST</b>	<b>1001206262</b> <b>N/A</b>
---	---	-------------	---------------------------------

LUST:  
 Incident Num: 970585  
 IL EPA Id: 0316085297  
 Product: Gasoline  
 IEMA Date: 04/04/1997  
 Project Manager: McGill  
 Project Manager Phone: (217) 524-5137  
 Email: Scott.McGill@illinois.gov  
 PRP Name: American Red Cross  
 PRP Contact: George Blanford  
 PRP Address: 111 East Wacker Dr., Suite 200  
 PRP City,St,Zip: Chicago, IL 60601  
 PRP Phone: Not reported  
 Site Classification: Not reported  
 Section 57.5(g) Letter: 732  
 Date Section 57.5(g) Letter: Not reported  
 Non LUST Determination Letter: 1998-08-27  
 20 Report Received: 09/17/1997  
 45 Report Received: 07/27/1998  
**NFA/NFR Letter: Not reported**  
 NFR Date Recorded: Not reported

<b>106</b> <b>North</b> <b>1/8-1/4</b> <b>0.202 mi.</b> <b>1066 ft.</b>	<b>RITZ CARLTON HOTEL</b> <b>160 E PEARSON</b> <b>CHICAGO, IL 60611</b>	<b>RCRA-CESQG</b> <b>US AIRS</b> <b>FINDS</b> <b>ECHO</b>	<b>1004694224</b> <b>ILD984901686</b>
---	---	--	--

RCRA-CESQG:  
 Date form received by agency: 08/04/1992  
 Facility name: RITZ CARLTON HOTEL  
 Facility address: 160 E PEARSON  
 CHICAGO, IL 60611  
 EPA ID: ILD984901686  
 Contact: WILLIAM MOORE  
 Contact address: 160 E PEARSON  
 CHICAGO, IL 60611  
 Contact country: US  
 Contact telephone: (312) 266-1000  
 Contact email: Not reported  
 EPA Region: 05  
 Classification: Conditionally Exempt Small Quantity Generator  
 Description: Handler: generates 100 kg or less of hazardous waste per calendar

MAP FINDINGS

Map ID  
 Direction  
 Distance  
 Distance (ft.)Site

EDR ID Number  
 EPA ID Number

Database(s)

**RITZ CARLTON HOTEL (Continued)**

**1004694224**

month, and accumulates 1000 kg or less of hazardous waste at any time; or generates 1 kg or less of acutely hazardous waste per calendar month, and accumulates at any time: 1 kg or less of acutely hazardous waste; or 100 kg or less of any residue or contaminated soil, waste or other debris resulting from the cleanup of a spill, into or on any land or water, of acutely hazardous waste; or generates 100 kg or less of any residue or contaminated soil, waste or other debris resulting from the cleanup of a spill, into or on any land or water, of acutely hazardous waste during any calendar month, and accumulates at any time: 1 kg or less of acutely hazardous waste; or 100 kg or less of any residue or contaminated soil, waste or other debris resulting from the cleanup of a spill, into or on any land or water, of acutely hazardous waste

Owner/Operator Summary:

Owner/operator name: MOORE WILLIAM  
 Owner/operator address: 160 E PEARSON  
 CHICAGO, IL 60611  
 Owner/operator country: Not reported  
 Owner/operator telephone: (312) 266-1000  
 Legal status: Private  
 Owner/Operator Type: Owner  
 Owner/Op start date: Not reported  
 Owner/Op end date: Not reported

Handler Activities Summary:

U.S. importer of hazardous waste: No  
 Mixed waste (haz. and radioactive): No  
 Recycler of hazardous waste: No  
 Transporter of hazardous waste: No  
 Treater, storer or disposer of HW: No  
 Underground injection activity: No  
 On-site burner exemption: No  
 Furnace exemption: No  
 Used oil fuel burner: No  
 Used oil processor: No  
 User oil refiner: No  
 Used oil fuel marketer to burner: No  
 Used oil Specification marketer: No  
 Used oil transfer facility: No  
 Used oil transporter: No

. Waste code: D000  
 . Waste name: Not Defined

. Waste code: F002  
 . Waste name: THE FOLLOWING SPENT HALOGENATED SOLVENTS: TETRACHLOROETHYLENE, METHYLENE CHLORIDE, TRICHLOROETHYLENE, 1,1,1-TRICHLOROETHANE, CHLORO BENZENE, 1,1,2-TRICHLORO-1,2,2-TRIFLUOROETHANE, ORTHO-DICHLOROBENZENE, TRICHLOROFLUOROMETHANE, AND 1,1,2, TRICHLOROETHANE; ALL SPENT SOLVENT MIXTURES/BLENDS CONTAINING, BEFORE USE, A TOTAL OF TEN PERCENT OR MORE (BY VOLUME) OF ONE OR MORE OF THE ABOVE HALOGENATED SOLVENTS OR THOSE SOLVENTS LISTED IN F001, F004, AND F005; AND STILL BOTTOMS FROM THE RECOVERY OF THESE SPENT SOLVENTS AND SPENT SOLVENT MIXTURES.

MAP FINDINGS

Map ID  
 Direction  
 Distance  
 Distance (ft.)Site

EDR ID Number  
 Database(s) EPA ID Number

**RITZ CARLTON HOTEL (Continued)**

**1004694224**

Violation Status: No violations found

US AIRS MINOR:

Envid: 1004694224

Region Code: 05

Programmatic ID: AIR IL000031600GLW

Facility Registry ID: 110005914831

D and B Number: Not reported

Primary SIC Code: 7011

NAICS Code: 721110

Default Air Classification Code: MIN

Facility Type of Ownership Code: POF

Air CMS Category Code: Not reported

HPV Status: Not reported

**FINDS:**

Registry ID: 110005914831

**Environmental Interest/Information System**

AFS (Aerometric Information Retrieval System (AIRS) Facility Subsystem) replaces the former Compliance Data System (CDS), the National Emission Data System (NEDS), and the Storage and Retrieval of Aerometric Data (SAROAD). AIRS is the national repository for information concerning airborne pollution in the United States. AFS is used to track emissions and compliance data from industrial plants. AFS data are utilized by states to prepare State Implementation Plans to comply with regulatory programs and by EPA as an input for the estimation of total national emissions. AFS is undergoing a major redesign to support facility operating permits required under Title V of the Clean Air Act.

ACES (Illinois - Agency Compliance And Enforcement System) is the Illinois EPA Project to facilitate the permitting operations

**AIR EMISSIONS CLASSIFICATION UNKNOWN**

RCRAInfo is a national information system that supports the Resource Conservation and Recovery Act (RCRA) program through the tracking of events and activities related to facilities that generate, transport, and treat, store, or dispose of hazardous waste. RCRAInfo allows RCRA program staff to track the notification, permit, compliance, and corrective action activities required under RCRA.

**AIR MINOR**

**ECHO:**

Envid: 1004694224

Registry ID: 110005914831

DFR URL: [http://echo.epa.gov/detailed\\_facility\\_report?fid=110005914831](http://echo.epa.gov/detailed_facility_report?fid=110005914831)

MAP FINDINGS

Map ID  
 Direction  
 Distance  
 Distance (ft.)Site Database(s) EDR ID Number  
 EPA ID Number

**AJ107**    **FAIRBANKS & OHIO AUTO PARK**    **RGA LUST**    **S115505514**  
**SE**    **245 EAST OHIO STREET**    **N/A**  
**1/8-1/4**    **CHICAGO, IL**  
**0.202 mi.**  
**1068 ft.**    **Site 1 of 9 in cluster AJ**

RGA LUST:

2012	FAIRBANKS & OHIO AUTO PARK	245 EAST OHIO STREET
2011	FAIRBANKS & OHIO AUTO PARK	245 EAST OHIO STREET
2010	FAIRBANKS & OHIO AUTO PARK	245 EAST OHIO STREET
2009	FAIRBANKS & OHIO AUTO PARK	245 EAST OHIO STREET

**AJ108**    **FAIRBANKS & OHIO AUTO PARK**    **LUST**    **S109550358**  
**SE**    **245 EAST OHIO STREET**    **N/A**  
**1/8-1/4**    **CHICAGO, IL 60611**  
**0.202 mi.**  
**1068 ft.**    **Site 2 of 9 in cluster AJ**

LUST:

Incident Num:	20090220
IL EPA Id:	0316085817
Product:	Other Petroleum
IEMA Date:	03/04/2009
Project Manager:	Not reported
Project Manager Phone:	Not reported
Email:	Not reported
PRP Name:	Fairbanks Development Assoc.
PRP Contact:	George Bernard
PRP Address:	33 West Monroe Street, Suite 1900
PRP City,St,Zip:	Chicago, IL 60603
PRP Phone:	3125806548
Site Classification:	Not reported
Section 57.5(g) Letter:	734
Date Section 57.5(g) Letter:	04/15/2009
Non LUST Determination Letter:	Not reported
20 Report Received:	Not reported
45 Report Received:	Not reported
<b>NFA/NFR Letter:</b>	<b>Not reported</b>
NFR Date Recorded:	Not reported

**AJ109**    **FAIRBANKS AUTO PARK**    **UST**    **U004128340**  
**SE**    **245 E. OHIO STREET**    **N/A**  
**1/8-1/4**    **CHICAGO, IL 60611**  
**0.202 mi.**  
**1068 ft.**    **Site 3 of 9 in cluster AJ**

UST:

Facility ID:	2044271
Facility Status:	EXEMPT
<b>Facility Type:</b>	<b>COMMERCIAL / RETAIL</b>
Owner Id:	U0035164
Owner Name:	Fairbanks Association
Owner Address:	33 W. Monroe Street, #1900
Owner City,St,Zip:	Chicago, IL 60603
Tank Number:	1
<b>Tank Status:</b>	<b>Exempt from registration</b>
Tank Capacity:	750
Tank Substance:	Diesel Fuel

MAP FINDINGS

Map ID  
 Direction  
 Distance  
 Distance (ft.)Site

EDR ID Number  
 EPA ID Number

Database(s)

**FAIRBANKS AUTO PARK (Continued)**

**U004128340**

Last Used Date: 12/31/1973  
 OSFM First Notify Date: Not reported  
 Red Tag Issue Date: Not reported  
 Install Date: Not reported  
**Green Tag Decal: Not reported**  
**Green Tag Issue Date: Not reported**  
**Green Tag Expire Date: Not reported**  
 Fee Due: Not reported  
 Motor Fuel Permit Inspection Date: Not reported  
 Motor Fuel Permit Expiration Date: Not reported  
 MOTOR FUEL TYPE: Not reported  
 Pending Nov: N  
 IEMA: 09-0220  
 Equipment Type: Not reported  
 Equipment: Not reported  
 Last Passing Date: Not reported  
 Test Expire Date: Not reported

Tank Number: 2  
**Tank Status: Exempt from registration**  
 Tank Capacity: 275  
 Tank Substance: Heating Oil  
 Last Used Date: 12/31/1973  
 OSFM First Notify Date: Not reported  
 Red Tag Issue Date: Not reported  
 Install Date: Not reported  
**Green Tag Decal: Not reported**  
**Green Tag Issue Date: Not reported**  
**Green Tag Expire Date: Not reported**  
 Fee Due: Not reported  
 Motor Fuel Permit Inspection Date: Not reported  
 Motor Fuel Permit Expiration Date: Not reported  
 MOTOR FUEL TYPE: Not reported  
 Pending Nov: N  
 IEMA: 09-0220  
 Equipment Type: Not reported  
 Equipment: Not reported  
 Last Passing Date: Not reported  
 Test Expire Date: Not reported

Tank Number: 3  
**Tank Status: Exempt from registration**  
 Tank Capacity: 650  
 Tank Substance: Heating Oil  
 Last Used Date: 12/31/1973  
 OSFM First Notify Date: Not reported  
 Red Tag Issue Date: Not reported  
 Install Date: Not reported  
**Green Tag Decal: Not reported**  
**Green Tag Issue Date: Not reported**  
**Green Tag Expire Date: Not reported**  
 Fee Due: Not reported  
 Motor Fuel Permit Inspection Date: Not reported  
 Motor Fuel Permit Expiration Date: Not reported  
 MOTOR FUEL TYPE: Not reported

MAP FINDINGS

Map ID  
 Direction  
 Distance  
 Distance (ft.)Site

EDR ID Number  
 EPA ID Number

Database(s)

**FAIRBANKS AUTO PARK (Continued)**

**U004128340**

Pending Nov: N  
 IEMA: Not reported  
 Equipment Type: Not reported  
 Equipment: Not reported  
 Last Passing Date: Not reported  
 Test Expire Date: Not reported

**AF110**  
**North**  
**1/8-1/4**  
**0.203 mi.**  
**1070 ft.**

**AMERICAN FREEHOLDS GROSVENOR**  
**830 N MICHIGAN AVE**  
**CHICAGO, IL 60611**

**RCRA-CESQG 1004692460**  
**FINDS IL0000274894**  
**ECHO**

**Site 3 of 7 in cluster AF**

**RCRA-CESQG:**

Date form received by agency: 05/06/1994  
 Facility name: AMERICAN FREEHOLDS GROSVENOR  
 Facility address: 830 N MICHIGAN AVE  
 CHICAGO, IL 60611  
 EPA ID: IL0000274894  
 Mailing address: 1701 PENNSYLVANIA AVE STE 1050  
 WASHINGTON, DC 20006  
 Contact: JOHN CANTERBURY  
 Contact address: 1040 W GEORGIA ST  
 VANCOUVER, IL 99999  
 Contact country: US  
 Contact telephone: (604) 640-5311  
 Contact email: Not reported  
 EPA Region: 05  
 Classification: Conditionally Exempt Small Quantity Generator  
 Description: Handler: generates 100 kg or less of hazardous waste per calendar month, and accumulates 1000 kg or less of hazardous waste at any time; or generates 1 kg or less of acutely hazardous waste per calendar month, and accumulates at any time: 1 kg or less of acutely hazardous waste; or 100 kg or less of any residue or contaminated soil, waste or other debris resulting from the cleanup of a spill, into or on any land or water, of acutely hazardous waste; or generates 100 kg or less of any residue or contaminated soil, waste or other debris resulting from the cleanup of a spill, into or on any land or water, of acutely hazardous waste during any calendar month, and accumulates at any time: 1 kg or less of acutely hazardous waste; or 100 kg or less of any residue or contaminated soil, waste or other debris resulting from the cleanup of a spill, into or on any land or water, of acutely hazardous waste

**Owner/Operator Summary:**

Owner/operator name: AMERICAN FREEHOLDS GROSVENOR  
 Owner/operator address: 1701 PENNSYLVANIA AVE STE 1050  
 WASHINGTON, DC 20006  
 Owner/operator country: Not reported  
 Owner/operator telephone: (202) 293-1235  
 Legal status: Private  
 Owner/Operator Type: Owner  
 Owner/Op start date: Not reported  
 Owner/Op end date: Not reported

**Handler Activities Summary:**

U.S. importer of hazardous waste: No

MAP FINDINGS

Map ID  
 Direction  
 Distance  
 Distance (ft.)Site

EDR ID Number  
 EPA ID Number

Database(s)

**AMERICAN FREEHOLDS GROSVENOR (Continued)**

**1004692460**

Mixed waste (haz. and radioactive): No  
 Recycler of hazardous waste: No  
 Transporter of hazardous waste: No  
 Treater, storer or disposer of HW: No  
 Underground injection activity: No  
 On-site burner exemption: No  
 Furnace exemption: No  
 Used oil fuel burner: No  
 Used oil processor: No  
 User oil refiner: No  
 Used oil fuel marketer to burner: No  
 Used oil Specification marketer: No  
 Used oil transfer facility: No  
 Used oil transporter: No

. Waste code: D001  
 . Waste name: IGNITABLE WASTE

. Waste code: D002  
 . Waste name: CORROSIVE WASTE

. Waste code: D007  
 . Waste name: CHROMIUM

Violation Status: No violations found

**FINDS:**

Registry ID: 110007518695

**Environmental Interest/Information System**

ACES (Illinois - Agency Compliance And Enforcement System) is the Illinois EPA Project to facilitate the permitting operations

RCRAInfo is a national information system that supports the Resource Conservation and Recovery Act (RCRA) program through the tracking of events and activities related to facilities that generate, transport, and treat, store, or dispose of hazardous waste. RCRAInfo allows RCRA program staff to track the notification, permit, compliance, and corrective action activities required under RCRA.

**ECHO:**

Envid: 1004692460  
 Registry ID: 110007518695  
 DFR URL: [http://echo.epa.gov/detailed\\_facility\\_report?fid=110007518695](http://echo.epa.gov/detailed_facility_report?fid=110007518695)

**AG111**  
**SSW**  
**1/8-1/4**  
**0.203 mi.**  
**1073 ft.**

**CONTINENTAL CLNRS**  
**547 RUSH**  
**CHICAGO, IL**  
**Site 1 of 6 in cluster AG**

**EDR Hist Cleaner 1009204070**  
**N/A**

**EDR Historical Cleaners:**

Name: CONTINENTAL CLNRS  
 Year: 1928  
 Type: CLEANERS GARMENTS CURTAINS AND DRAPERIES

MAP FINDINGS

Map ID			EDR ID Number
Direction			
Distance			
Distance (ft.)	Site	Database(s)	EPA ID Number

<b>AJ112</b>	<b>DANCONA &amp; CO.</b>	<b>LUST</b>	<b>S104523358</b>
<b>SE</b>	<b>247 EAST OHIO ST.</b>		<b>N/A</b>
<b>1/8-1/4</b>	<b>CHICAGO, IL 60611</b>		
<b>0.204 mi.</b>			
<b>1076 ft.</b>	<b>Site 4 of 9 in cluster AJ</b>		

LUST:

Incident Num:	940293
IL EPA Id:	0316085210
Product:	Gasoline
IEMA Date:	02/10/1994
Project Manager:	Hamilton
Project Manager Phone:	(217) 782-6762
Email:	Not reported
PRP Name:	Dancona & Co.
PRP Contact:	Alfred Dancona
PRP Address:	120 South Riverside Plaza, Room 1480
PRP City,St,Zip:	Chicago, IL 60606
PRP Phone:	Not reported
Site Classification:	Not reported
Section 57.5(g) Letter:	732
Date Section 57.5(g) Letter:	Not reported
Non LUST Determination Letter:	Not reported
20 Report Received:	04/28/1994
45 Report Received:	05/06/1994
<b>NFA/NFR Letter:</b>	<b>12/30/2004</b>
NFR Date Recorded:	03/03/2005

<b>AJ113</b>	<b>DANCONA &amp; CO.</b>	<b>RGA LUST</b>	<b>S115503572</b>
<b>SE</b>	<b>247 EAST OHIO ST.</b>		<b>N/A</b>
<b>1/8-1/4</b>	<b>CHICAGO, IL</b>		
<b>0.204 mi.</b>			
<b>1076 ft.</b>	<b>Site 5 of 9 in cluster AJ</b>		

RGA LUST:

2012	DANCONA & CO.	247 EAST OHIO ST.
2011	DANCONA & CO.	247 EAST OHIO ST.
2010	DANCONA & CO.	247 EAST OHIO ST.
2009	DANCONA & CO.	247 EAST OHIO ST.
2008	DANCONA & CO.	247 EAST OHIO ST.
2007	DANCONA & CO.	247 EAST OHIO ST.
2006	DANCONA & CO.	247 EAST OHIO ST.
2005	DANCONA & CO.	247 EAST OHIO ST.
2004	DANCONA & CO.	247 EAST OHIO ST.
2003	DANCONA & CO.	247 EAST OHIO ST.
2002	DANCONA & CO.	247 EAST OHIO ST.
2001	DANCONA & CO.	247 EAST OHIO ST.
2000	DANCONA & CO.	247 EAST OHIO ST.

<b>X114</b>	<b>FLOWERS CLNRS</b>	<b>EDR Hist Cleaner</b>	<b>1009187579</b>
<b>West</b>	<b>665 N STATE</b>		<b>N/A</b>
<b>1/8-1/4</b>	<b>CHICAGO, IL</b>		
<b>0.204 mi.</b>			
<b>1077 ft.</b>	<b>Site 2 of 4 in cluster X</b>		

EDR Historical Cleaners:

Name:	FLOWERS CLNRS
Year:	1981
Type:	CLEANERS



MAP FINDINGS

Map ID  
 Direction  
 Distance  
 Distance (ft.) Site Database(s) EDR ID Number  
 EPA ID Number

**X115** **WO SING** **EDR Hist Cleaner** **1009198280**  
**West** **659 N STATE** **N/A**  
**1/8-1/4** **CHICAGO, IL**  
**0.205 mi.**  
**1084 ft.** **Site 3 of 4 in cluster X**

EDR Historical Cleaners:  
 Name: LEVIN JACOB  
 Year: 1923  
 Type: LAUNDRIES  
  
 Name: WO SING  
 Year: 1928  
 Type: LAUNDRIES CHINESE

**AH116** **EDR Hist Cleaner** **1014966016**  
**WSW** **10 E ONTARIO ST** **N/A**  
**1/8-1/4** **CHICAGO, IL 60611**  
**0.206 mi.**  
**1088 ft.** **Site 1 of 11 in cluster AH**

EDR Historical Cleaners:  
 Name: MACKE LAUNDRY  
 Year: 1999  
 Address: 10 E ONTARIO ST  
  
 Name: MACKE LAUNDRY  
 Year: 2000  
 Address: 10 E ONTARIO ST  
  
 Name: ONTARIO PLACE CLEANERS  
 Year: 2008  
 Address: 10 E ONTARIO ST

**AH117** **ONTARIO PLACE CONDO ASSOCIATION** **UST** **U001142911**  
**WSW** **10 E. ONTARIO** **N/A**  
**1/8-1/4** **CHICAGO, IL 60611**  
**0.206 mi.**  
**1088 ft.** **Site 2 of 11 in cluster AH**

UST:  
 Facility ID: 2026051  
 Facility Status: ACTIVE  
**Facility Type: COMMERCIAL / RETAIL**  
 Owner Id: U0036678  
 Owner Name: Ontario Place Condo Association  
 Owner Address: 10 E. Ontario #700  
 Owner City,St,Zip: Chicago, IL 60611  
  
 Tank Number: 1  
**Tank Status: Currently in use**  
 Tank Capacity: 2000  
 Tank Substance: Diesel Fuel  
 Last Used Date: Not reported  
 OSFM First Notify Date: 8/25/1990  
 Red Tag Issue Date: Not reported  
 Install Date: Not reported  
**Green Tag Decal: P002570**

MAP FINDINGS

Map ID  
 Direction  
 Distance  
 Distance (ft.)Site

EDR ID Number  
 EPA ID Number

Database(s)

**ONTARIO PLACE CONDO ASSOCIATION (Continued)**

**U001142911**

**Green Tag Issue Date:** 8/14/2014  
**Green Tag Expire Date:** 12/31/2016  
 Fee Due: \$0.00  
 Motor Fuel Permit Inspection Date: Not reported  
 Motor Fuel Permit Expiration Date: Not reported  
 MOTOR FUEL TYPE: Not reported  
 Pending Nov: N  
 IEMA: Not reported  
 Equipment Type: Corrosion Prot - Piping  
 Equipment: Sacrificial Anode Cathodic Protection  
 Last Passing Date: 8/2/2013  
 Test Expire Date: 8/2/2016

**Y118  
 NW  
 1/8-1/4  
 0.207 mi.  
 1092 ft.**

**COLUMBIA CLNRS  
 22 E CHICAGO  
 CHICAGO, IL**

**EDR Hist Cleaner 1009185654  
 N/A**

**Site 6 of 7 in cluster Y**

EDR Historical Cleaners:

Name: COLUMBIA CLNRS  
 Year: 1981  
 Type: DRAPERY AND CURTAIN CLEANERS

**Y119  
 NW  
 1/8-1/4  
 0.207 mi.  
 1092 ft.**

**COLUMBIA CLEANERS  
 22 E CHICAGO AVE  
 CHICAGO, IL**

**EDR Hist Cleaner 1009186227  
 N/A**

**Site 7 of 7 in cluster Y**

EDR Historical Cleaners:

Name: COLUMBIA CLEANERS  
 Year: 1981  
 Type: CLEANERS

**X120  
 WSW  
 1/8-1/4  
 0.207 mi.  
 1094 ft.**

**CHICAGOAN CLEANERS  
 2 E ERIE ST  
 CHICAGO, IL**

**EDR Hist Cleaner 1009189158  
 N/A**

**Site 4 of 4 in cluster X**

EDR Historical Cleaners:

Name: CHICAGOAN CLEANERS  
 Year: 2003  
 Type: CLEANERS  
  
 Name: CHICAGOAN CLEANERS & MEND  
 Year: 2010  
 Address: 2 E ERIE ST



MAP FINDINGS

Map ID  
 Direction  
 Distance  
 Distance (ft.)Site

EDR ID Number  
 EPA ID Number

Database(s)

**EDIT CHICAGO VIDEO INC (Continued)**

**1000391304**

User oil refiner: No  
 Used oil fuel marketer to burner: No  
 Used oil Specification marketer: No  
 Used oil transfer facility: No  
 Used oil transporter: No

. Waste code: D000  
 . Waste name: Not Defined

. Waste code: F001  
 . Waste name: THE FOLLOWING SPENT HALOGENATED SOLVENTS USED IN DEGREASING: TETRACHLOROETHYLENE, TRICHLORETHYLENE, METHYLENE CHLORIDE, 1,1,1-TRICHLOROETHANE, CARBON TETRACHLORIDE AND CHLORINATED FLUOROCARBONS; ALL SPENT SOLVENT MIXTURES/BLENDS USED IN DEGREASING CONTAINING, BEFORE USE, A TOTAL OF TEN PERCENT OR MORE (BY VOLUME) OF ONE OR MORE OF THE ABOVE HALOGENATED SOLVENTS OR THOSE SOLVENTS LISTED IN F002, F004, AND F005; AND STILL BOTTOMS FROM THE RECOVERY OF THESE SPENT SOLVENTS AND SPENT SOLVENT MIXTURES.

. Waste code: U226  
 . Waste name: ETHANE, 1,1,1-TRICHLORO- (OR) METHYL CHLOROFORM

Violation Status: No violations found

**FINDS:**

Registry ID: 110005837434

**Environmental Interest/Information System**

ACES (Illinois - Agency Compliance And Enforcement System) is the Illinois EPA Project to facilitate the permitting operations

RCRAInfo is a national information system that supports the Resource Conservation and Recovery Act (RCRA) program through the tracking of events and activities related to facilities that generate, transport, and treat, store, or dispose of hazardous waste. RCRAInfo allows RCRA program staff to track the notification, permit, compliance, and corrective action activities required under RCRA.

**ECHO:**

Envid: 1000391304  
 Registry ID: 110005837434  
 DFR URL: [http://echo.epa.gov/detailed\\_facility\\_report?fid=110005837434](http://echo.epa.gov/detailed_facility_report?fid=110005837434)

**AE122**  
**South**  
**1/8-1/4**  
**0.209 mi.**  
**1101 ft.**

**MICHIGAN TERRACE CLEANERS**  
**535 N MICHIGAN AVE**  
**CHICAGO, IL**  
**Site 3 of 6 in cluster AE**

**EDR Hist Cleaner 1009188576**  
**N/A**

**EDR Historical Cleaners:**

Name: MICHIGAN TERRACE CLEANERS  
 Year: 2003  
 Type: CLEANERS

MAP FINDINGS

Map ID			EDR ID Number
Direction			
Distance			
Distance (ft.)	Site	Database(s)	EPA ID Number

---

<b>AE123</b>		<b>EDR Hist Cleaner</b>	<b>1009187098</b>
<b>South</b>	<b>535 N MICHIGAN AVE</b>		<b>N/A</b>
<b>1/8-1/4</b>	<b>CHICAGO, IL 60611</b>		
<b>0.209 mi.</b>			
<b>1101 ft.</b>	<b>Site 4 of 6 in cluster AE</b>		

EDR Historical Cleaners:

Name:	NORTH SIDE CLNRS BRANCHES
Year:	1981
Type:	CLEANERS
Name:	MICHIGAN TERRACE CLEANERS
Year:	2004
Address:	535 N MICHIGAN AVE
Name:	MICHIGAN TERRACE CLEANERS
Year:	2010
Address:	535 N MICHIGAN AVE
Name:	MICHIGAN TERRACE CLEANERS
Year:	2011
Address:	535 N MICHIGAN AVE
Name:	MICHIGAN TERRACE CLEANERS
Year:	2012
Address:	535 N MICHIGAN AVE

---

<b>AG124</b>		<b>EDR Hist Cleaner</b>	<b>1009214164</b>
<b>SSW</b>	<b>NEUMANN ERNST T</b>		<b>N/A</b>
<b>1/8-1/4</b>	<b>539 RUSH</b>		
<b>0.209 mi.</b>	<b>CHICAGO, IL</b>		
<b>1102 ft.</b>	<b>Site 2 of 6 in cluster AG</b>		

EDR Historical Cleaners:

Name:	NEUMANN ERNST T
Year:	1923
Type:	CLEANERS AND DYERS CONTD

---

<b>AJ125</b>		<b>LUST</b>	<b>S103687441</b>
<b>SE</b>	<b>AMOCO OIL CO.</b>		<b>N/A</b>
<b>1/8-1/4</b>	<b>252 EAST OHIO &amp; FAIRBANKS ST.</b>		
<b>0.209 mi.</b>	<b>CHICAGO, IL 60611</b>		
<b>1103 ft.</b>	<b>Site 6 of 9 in cluster AJ</b>		

LUST:

Incident Num:	881746
IL EPA Id:	0316085094
Product:	Gasoline
IEMA Date:	12/09/1987
Project Manager:	Putrich
Project Manager Phone:	(217) 524-4827
Email:	Steve.Putrich@illinois.gov
PRP Name:	Amoco Oil Co.
PRP Contact:	Lyle Bruce
PRP Address:	28100 Torch Pkwy., 6-S
PRP City,St,Zip:	Warrenville, IL 60555
PRP Phone:	Not reported
Site Classification:	Not reported

MAP FINDINGS

Map ID  
 Direction  
 Distance  
 Distance (ft.)Site

EDR ID Number  
 EPA ID Number

Database(s)

**AMOCO OIL CO. (Continued)**

**S103687441**

Section 57.5(g) Letter: 731  
 Date Section 57.5(g) Letter: Not reported  
 Non LUST Determination Letter: Not reported  
 20 Report Received: Not reported  
 45 Report Received: Not reported  
**NFA/NFR Letter: 09/21/1999**  
 NFR Date Recorded: 12/28/1999

Incident Num: 910751  
 IL EPA Id: 0316085094  
 Product: Gasoline  
 IEMA Date: 03/22/1991  
 Project Manager: Putrich  
 Project Manager Phone: (217) 524-4827  
 Email: Steve.Putrich@illinois.gov  
 PRP Name: Amoco Oil Co.  
 PRP Contact: Lyle Bruce  
 PRP Address: 28100 Torch Pkwy., 6-S  
 PRP City,St,Zip: Warrenville, IL 60555  
 PRP Phone: Not reported  
 Site Classification: Not reported  
 Section 57.5(g) Letter: 731  
 Date Section 57.5(g) Letter: Not reported  
 Non LUST Determination Letter: Not reported  
 20 Report Received: Not reported  
 45 Report Received: Not reported  
**NFA/NFR Letter: 09/21/1999**  
 NFR Date Recorded: 12/28/1999

**AG126**  
**SSW**  
**1/8-1/4**  
**0.210 mi.**  
**1108 ft.**

**PARKING GARAGE FACILITY**  
**540 N. RUSH ST.**  
**CHICAGO, IL 60601**  
**Site 3 of 6 in cluster AG**

**UST U003668569**  
**N/A**

UST:

Facility ID: 2038681  
 Facility Status: EXEMPT  
**Facility Type: NONE**  
 Owner Id: U0028509  
 Owner Name: The John Buck Company  
 Owner Address: Sears Tower Suite 550  
 Owner City,St,Zip: Chicago, IL 606066300

Tank Number: 1  
**Tank Status: Exempt from registration**  
 Tank Capacity: 500  
 Tank Substance: Heating Oil  
 Last Used Date: 12/31/1973  
 OSFM First Notify Date: Not reported  
 Red Tag Issue Date: Not reported  
 Install Date: Not reported  
**Green Tag Decal: Not reported**  
**Green Tag Issue Date: Not reported**  
**Green Tag Expire Date: Not reported**  
 Fee Due: \$0.00  
 Motor Fuel Permit Inspection Date: Not reported  
 Motor Fuel Permit Expiration Date: Not reported

MAP FINDINGS

Map ID  
 Direction  
 Distance  
 Distance (ft.)Site

EDR ID Number  
 EPA ID Number

Database(s)

**PARKING GARAGE FACILITY (Continued)**

**U003668569**

MOTOR FUEL TYPE: Not reported  
 Pending Nov: N  
 IEMA: Not reported  
 Equipment Type: Not reported  
 Equipment: Not reported  
 Last Passing Date: Not reported  
 Test Expire Date: Not reported

Tank Number: 2  
**Tank Status: Exempt from registration**  
 Tank Capacity: 1000  
 Tank Substance: Heating Oil  
 Last Used Date: 12/31/1973  
 OSFM First Notify Date: Not reported  
 Red Tag Issue Date: Not reported  
 Install Date: Not reported  
**Green Tag Decal: Not reported**  
**Green Tag Issue Date: Not reported**  
**Green Tag Expire Date: Not reported**  
 Fee Due: \$0.00  
 Motor Fuel Permit Inspection Date: Not reported  
 Motor Fuel Permit Expiration Date: Not reported  
 MOTOR FUEL TYPE: Not reported  
 Pending Nov: N  
 IEMA: Not reported  
 Equipment Type: Not reported  
 Equipment: Not reported  
 Last Passing Date: Not reported  
 Test Expire Date: Not reported

**Z127**  
**NNW**  
**1/8-1/4**  
**0.210 mi.**  
**1108 ft.**

**LOYOLA UNIVERSITY**  
**55 EAST PEARSON STREET**  
**CHICAGO, IL**

**RGA LUST S115511774**  
**N/A**

**Site 3 of 4 in cluster Z**

RGA LUST:

2012	LOYOLA UNIVERSITY	55 EAST PEARSON STREET
2011	LOYOLA UNIVERSITY	55 EAST PEARSON STREET
2010	LOYOLA UNIVERSITY	55 EAST PEARSON STREET
2009	LOYOLA UNIVERSITY	55 EAST PEARSON STREET
2008	LOYOLA UNIVERSITY	55 EAST PEARSON STREET
2007	LOYOLA UNIVERSITY	55 EAST PEARSON STREET
2006	LOYOLA UNIVERSITY	55 EAST PEARSON STREET

**Z128**  
**NNW**  
**1/8-1/4**  
**0.210 mi.**  
**1108 ft.**

**LOYOLA UNIVERSITY**  
**55 EAST PEARSON**  
**CHICAGO, IL**

**RGA LUST S115511775**  
**N/A**

**Site 4 of 4 in cluster Z**

RGA LUST:

2012	LOYOLA UNIVERSITY	55 EAST PEARSON
2011	LOYOLA UNIVERSITY	55 EAST PEARSON
2010	LOYOLA UNIVERSITY	55 EAST PEARSON
2009	LOYOLA UNIVERSITY	55 EAST PEARSON

MAP FINDINGS

Map ID			EDR ID Number
Direction			
Distance			
Distance (ft.)	Site	Database(s)	EPA ID Number

**LOYOLA UNIVERSITY (Continued)**

**S115511775**

2008	LOYOLA UNIVERSITY	55 EAST PEARSON
2007	LOYOLA UNIVERSITY	55 EAST PEARSON
2006	LOYOLA UNIVERSITY	55 EAST PEARSON
2005	LOYOLA UNIVERSITY	55 EAST PEARSON

<b>AJ129</b>	<b>FAIRBANKS OHIO STANDARD</b>	<b>EDR Hist Auto</b>	<b>1009073505</b>
<b>SE</b>	<b>260 E OHIO ST</b>		<b>N/A</b>
<b>1/8-1/4</b>	<b>CHICAGO, IL</b>		
<b>0.210 mi.</b>			
<b>1109 ft.</b>	<b>Site 7 of 9 in cluster AJ</b>		

EDR Historical Auto Stations:

Name:	STANDARD OIL FAIRBANKS OHIO STANDARD
Year:	1981
Type:	SERVICE STATIONS GASOLINE AND OIL

Name:	FAIRBANKS OHIO STANDARD
Year:	1981
Type:	SERVICE STATIONS GASOLINE AND OIL

<b>AG130</b>	<b>ROSEN SAMUEL S</b>	<b>EDR Hist Cleaner</b>	<b>1009200200</b>
<b>SSW</b>	<b>537 RUSH</b>		<b>N/A</b>
<b>1/8-1/4</b>	<b>CHICAGO, IL</b>		
<b>0.210 mi.</b>			
<b>1109 ft.</b>	<b>Site 4 of 6 in cluster AG</b>		

EDR Historical Cleaners:

Name:	ROSEN SAMUEL S
Year:	1923
Type:	CLEANERS AND DYERS CONTD

Name:	ISO CHAS
Year:	1928
Type:	LAUNDRIES CHINESE

<b>AF131</b>	<b>MACYS NORTH WATERTOWER PLACE</b>	<b>RCRA-CESQG</b>	<b>1001024862</b>
<b>North</b>	<b>835 N MICHIGAN AVE</b>	<b>FINDS</b>	<b>ILR000008391</b>
<b>1/8-1/4</b>	<b>CHICAGO, IL 60611</b>	<b>ECHO</b>	
<b>0.210 mi.</b>			
<b>1111 ft.</b>	<b>Site 4 of 7 in cluster AF</b>		

RCRA-CESQG:

Date form received by agency:	06/19/2007
Facility name:	MACYS NORTH
Facility address:	835 N MICHIGAN AVE CHICAGO, IL 60611
EPA ID:	ILR000008391
Contact:	JIM CROSBY
Contact address:	835 N MICHIGAN AVE CHICAGO, IL 60611
Contact country:	US
Contact telephone:	(612) 375-3156
Contact email:	JIM.CROSBY@MACYS.COM
EPA Region:	05
Classification:	Conditionally Exempt Small Quantity Generator
Description:	Handler: generates 100 kg or less of hazardous waste per calendar



MAP FINDINGS

Map ID  
 Direction  
 Distance  
 Distance (ft.)Site

EDR ID Number  
 EPA ID Number

Database(s)

**MACYS NORTH WATERTOWER PLACE (Continued)**

**1001024862**

month, and accumulates 1000 kg or less of hazardous waste at any time; or generates 1 kg or less of acutely hazardous waste per calendar month, and accumulates at any time: 1 kg or less of acutely hazardous waste; or 100 kg or less of any residue or contaminated soil, waste or other debris resulting from the cleanup of a spill, into or on any land or water, of acutely hazardous waste; or generates 100 kg or less of any residue or contaminated soil, waste or other debris resulting from the cleanup of a spill, into or on any land or water, of acutely hazardous waste during any calendar month, and accumulates at any time: 1 kg or less of acutely hazardous waste; or 100 kg or less of any residue or contaminated soil, waste or other debris resulting from the cleanup of a spill, into or on any land or water, of acutely hazardous waste

**Owner/Operator Summary:**

Owner/operator name:	MACYS NORTH
Owner/operator address:	Not reported
	Not reported
Owner/operator country:	Not reported
Owner/operator telephone:	Not reported
Legal status:	Private
Owner/Operator Type:	Operator
Owner/Op start date:	02/01/2006
Owner/Op end date:	Not reported
Owner/operator name:	FEDERATED RETAIL HOLDINGS INC
Owner/operator address:	7 W 7TH ST
	CINCINNATI, OH 45202
Owner/operator country:	US
Owner/operator telephone:	Not reported
Legal status:	Private
Owner/Operator Type:	Owner
Owner/Op start date:	02/01/2006
Owner/Op end date:	Not reported

**Handler Activities Summary:**

U.S. importer of hazardous waste:	No
Mixed waste (haz. and radioactive):	No
Recycler of hazardous waste:	No
Transporter of hazardous waste:	No
Treater, storer or disposer of HW:	No
Underground injection activity:	No
On-site burner exemption:	No
Furnace exemption:	No
Used oil fuel burner:	No
Used oil processor:	No
User oil refiner:	No
Used oil fuel marketer to burner:	No
Used oil Specification marketer:	No
Used oil transfer facility:	No
Used oil transporter:	No

. Waste code:	D001
. Waste name:	IGNITABLE WASTE

MAP FINDINGS

Map ID  
 Direction  
 Distance  
 Distance (ft.)Site

EDR ID Number  
 EPA ID Number

Database(s)

**MACYS NORTH WATERTOWER PLACE (Continued)**

**1001024862**

Historical Generators:

Date form received by agency: 08/17/1995  
 Site name: SHUTTERBUG INC  
 Classification: Small Quantity Generator

. Waste code: D011  
 . Waste name: SILVER

Violation Status: No violations found

FINDS:

Registry ID: 110007553708

Environmental Interest/Information System

ACES (Illinois - Agency Compliance And Enforcement System) is the Illinois EPA Project to facilitate the permitting operations

RCRAInfo is a national information system that supports the Resource Conservation and Recovery Act (RCRA) program through the tracking of events and activities related to facilities that generate, transport, and treat, store, or dispose of hazardous waste. RCRAInfo allows RCRA program staff to track the notification, permit, compliance, and corrective action activities required under RCRA.

ECHO:

Envid: 1001024862  
 Registry ID: 110007553708  
 DFR URL: [http://echo.epa.gov/detailed\\_facility\\_report?fid=110007553708](http://echo.epa.gov/detailed_facility_report?fid=110007553708)

**AJ132**  
**SE**  
**1/8-1/4**  
**0.210 mi.**  
**1111 ft.**

**VACANT PARKING LOT**  
**255 E OHIO**  
**CHICAGO, IL 60606**  
**Site 8 of 9 in cluster AJ**

**UST U001629846**  
**N/A**

UST:

Facility ID: 2032656  
 Facility Status: CLOSED  
**Facility Type: OTHER**  
 Owner Id: U0022238  
 Owner Name: Alfred E Dancona Iii & Co  
 Owner Address: 120 S Riverside Plaza  
 Owner City,St,Zip: Chicago, IL 60606

Tank Number: 1  
**Tank Status: Removed**  
 Tank Capacity: 1000  
 Tank Substance: Gasoline  
 Last Used Date: 1/1/1902  
 OSFM First Notify Date: 11/1/1993  
 Red Tag Issue Date: Not reported  
 Install Date: Not reported  
**Green Tag Decal: Not reported**  
**Green Tag Issue Date: Not reported**  
**Green Tag Expire Date: Not reported**

MAP FINDINGS

Map ID  
 Direction  
 Distance  
 Distance (ft.)Site

EDR ID Number  
 EPA ID Number

Database(s)

VACANT PARKING LOT (Continued)

U001629846

Fee Due: Not reported  
 Motor Fuel Permit Inspection Date: Not reported  
 Motor Fuel Permit Expiration Date: Not reported  
 MOTOR FUEL TYPE: Not reported  
 Pending Nov: N  
 IEMA: Not reported  
 Equipment Type: Not reported  
 Equipment: Not reported  
 Last Passing Date: Not reported  
 Test Expire Date: Not reported

Tank Number: 2  
**Tank Status: Removed**  
 Tank Capacity: 550  
 Tank Substance: Gasoline  
 Last Used Date: 1/1/1902  
 OSFM First Notify Date: 11/1/1993  
 Red Tag Issue Date: Not reported  
 Install Date: Not reported  
**Green Tag Decal: Not reported**  
**Green Tag Issue Date: Not reported**  
**Green Tag Expire Date: Not reported**  
 Fee Due: Not reported  
 Motor Fuel Permit Inspection Date: Not reported  
 Motor Fuel Permit Expiration Date: Not reported  
 MOTOR FUEL TYPE: Not reported  
 Pending Nov: N  
 IEMA: Not reported  
 Equipment Type: Not reported  
 Equipment: Not reported  
 Last Passing Date: Not reported  
 Test Expire Date: Not reported

Tank Number: 3  
**Tank Status: Removed**  
 Tank Capacity: 550  
 Tank Substance: Gasoline  
 Last Used Date: Not reported  
 OSFM First Notify Date: 4/5/1994  
 Red Tag Issue Date: Not reported  
 Install Date: Not reported  
**Green Tag Decal: Not reported**  
**Green Tag Issue Date: Not reported**  
**Green Tag Expire Date: Not reported**  
 Fee Due: Not reported  
 Motor Fuel Permit Inspection Date: Not reported  
 Motor Fuel Permit Expiration Date: Not reported  
 MOTOR FUEL TYPE: Not reported  
 Pending Nov: N  
 IEMA: Not reported  
 Equipment Type: Not reported  
 Equipment: Not reported  
 Last Passing Date: Not reported  
 Test Expire Date: Not reported



MAP FINDINGS

Map ID  
 Direction  
 Distance  
 Distance (ft.)Site

EDR ID Number  
 EPA ID Number

Database(s)

**NORTHWESTERN UNIVERSITY (Continued)**

**1000862093**

**FINDS:**

Registry ID: 110005926506

**Environmental Interest/Information System**

ACES (Illinois - Agency Compliance And Enforcement System) is the Illinois EPA Project to facilitate the permitting operations

RCRAInfo is a national information system that supports the Resource Conservation and Recovery Act (RCRA) program through the tracking of events and activities related to facilities that generate, transport, and treat, store, or dispose of hazardous waste. RCRAInfo allows RCRA program staff to track the notification, permit, compliance, and corrective action activities required under RCRA.

**ECHO:**

Envid: 1000862093  
 Registry ID: 110005926506  
 DFR URL: [http://echo.epa.gov/detailed\\_facility\\_report?fid=110005926506](http://echo.epa.gov/detailed_facility_report?fid=110005926506)

**AK134  
 NE  
 1/8-1/4  
 0.213 mi.  
 1125 ft.**

**ILLINOIS DEPT. OF MILITARY AFFAIRS  
 234 EAST CHICAGO AVE.  
 CHICAGO, IL  
 Site 1 of 3 in cluster AK**

**RGALUST S115508879  
 N/A**

**RGALUST:**

2012	ILLINOIS DEPT. OF MILITARY AFFAIRS	234 EAST CHICAGO AVE.
2011	ILLINOIS DEPT. OF MILITARY AFFAIRS	234 EAST CHICAGO AVE.
2010	ILLINOIS DEPT. OF MILITARY AFFAIRS	234 EAST CHICAGO AVE.
2009	ILLINOIS DEPT. OF MILITARY AFFAIRS	234 EAST CHICAGO AVE.
2008	ILLINOIS DEPT. OF MILITARY AFFAIRS	234 EAST CHICAGO AVE.
2007	ILLINOIS DEPT. OF MILITARY AFFAIRS	234 EAST CHICAGO AVE.
2006	ILLINOIS DEPT. OF MILITARY AFFAIRS	234 EAST CHICAGO AVE.
2005	ILLINOIS DEPT. OF MILITARY AFFAIRS	234 EAST CHICAGO AVE.
2004	ILLINOIS DEPT. OF MILITARY AFFAIRS	234 EAST CHICAGO AVE.
2003	ILLINOIS DEPT. OF MILITARY AFFAIRS	234 EAST CHICAGO AVE.
2002	ILLINOIS DEPT. OF MILITARY AFFAIRS	234 EAST CHICAGO AVE.
2001	ILLINOIS DEPT. OF MILITARY AFFAIRS	234 EAST CHICAGO AVE.
2000	ILLINOIS DEPT. OF MILITARY AFFAIRS	234 EAST CHICAGO AVE.

**AK135  
 NE  
 1/8-1/4  
 0.213 mi.  
 1125 ft.**

**ILLINOIS DEPT. OF MILITARY AFFAIRS  
 234 EAST CHICAGO AVE.  
 CHICAGO, IL 60611  
 Site 2 of 3 in cluster AK**

**LUST S104527136  
 N/A**

**LUST:**

Incident Num: 900808  
 IL EPA Id: 0316080022  
 Product: Gasoline  
 IEMA Date: 03/28/1990  
 Project Manager: Harlow  
 Project Manager Phone: (217) 524-7650  
 Email: Robert.Harlow@illinois.gov

MAP FINDINGS

Map ID  
 Direction  
 Distance  
 Distance (ft.)Site

EDR ID Number  
 EPA ID Number

Database(s)

**ILLINOIS DEPT. OF MILITARY AFFAIRS (Continued)**

**S104527136**

PRP Name: Illinois Dept. of Military Affairs  
 PRP Contact: Dale Blount  
 PRP Address: Camp Lincoln, 1301 North McArthur Blvd.  
 PRP City,St,Zip: Springfield, IL 62702  
 PRP Phone: Not reported  
 Site Classification: Not reported  
 Section 57.5(g) Letter: 731  
 Date Section 57.5(g) Letter: Not reported  
 Non LUST Determination Letter: Not reported  
 20 Report Received: 01/12/1994  
 45 Report Received: 01/12/1994  
**NFA/NFR Letter: 03/16/1994**  
 NFR Date Recorded: Not reported

**AK136**  
**NE**  
**1/8-1/4**  
**0.213 mi.**  
**1125 ft.**

**CHICAGO AVENUE ARMORY**  
**234 E CHICAGO AVE**  
**CHICAGO, IL 60611**  
**Site 3 of 3 in cluster AK**

**UST U000865336**  
**N/A**

UST:

Facility ID: 2008721  
 Facility Status: CLOSED  
**Facility Type: STATE**  
 Owner Id: U0007399  
 Owner Name: Illinois Department of Military Affairs  
 Owner Address: 1301 N. MacArthur Blvd.  
 Owner City,St,Zip: Springfield, IL 627022399

Tank Number: 1  
**Tank Status: Removed**  
 Tank Capacity: 1000  
 Tank Substance: Gasoline  
 Last Used Date: 3/1/1990  
 OSFM First Notify Date: 5/1/1986  
 Red Tag Issue Date: Not reported  
 Install Date: 1/1/1923  
**Green Tag Decal: Not reported**  
**Green Tag Issue Date: Not reported**  
**Green Tag Expire Date: Not reported**  
 Fee Due: Not reported  
 Motor Fuel Permit Inspection Date: Not reported  
 Motor Fuel Permit Expiration Date: Not reported  
 MOTOR FUEL TYPE: Not reported  
 Pending Nov: N  
 IEMA: Not reported  
 Equipment Type: Not reported  
 Equipment: Not reported  
 Last Passing Date: Not reported  
 Test Expire Date: Not reported

MAP FINDINGS

Map ID			EDR ID Number
Direction			
Distance			
Distance (ft.)	Site	Database(s)	EPA ID Number

<b>AH137</b>	<b>SPARKLE WASHERETTE</b>	<b>EDR Hist Cleaner</b>	<b>1009187694</b>
<b>WSW</b>	<b>641 N STATE</b>		<b>N/A</b>
<b>1/8-1/4</b>	<b>CHICAGO, IL</b>		
<b>0.213 mi.</b>			
<b>1125 ft.</b>	<b>Site 3 of 11 in cluster AH</b>		

EDR Historical Cleaners:

Name:	SING WONG
Year:	1928
Type:	LAUNDRIES CHINESE
Name:	SPARKLE WASHERETTE
Year:	1981
Type:	LAUNDRIES SELF SERVICE

<b>AI138</b>	<b>CENTRAL MOTOR SERVICE</b>	<b>EDR Hist Auto</b>	<b>1009105341</b>
<b>South</b>	<b>145 E GRAND AV</b>		<b>N/A</b>
<b>1/8-1/4</b>	<b>CHICAGO, IL</b>		
<b>0.213 mi.</b>			
<b>1126 ft.</b>	<b>Site 2 of 4 in cluster AI</b>		

EDR Historical Auto Stations:

Name:	CENTRAL MOTOR SERVICE
Year:	1923
Type:	AUTOMOBILE REPAIRING
Name:	FOSTER STENCEL
Year:	1928
Type:	AUTOMOBILE GARAGES

<b>AL139</b>	<b>STATES LAUNDRY BR</b>	<b>EDR Hist Cleaner</b>	<b>1009198141</b>
<b>West</b>	<b>714 N STATE</b>		<b>N/A</b>
<b>1/8-1/4</b>	<b>CHICAGO, IL</b>		
<b>0.213 mi.</b>			
<b>1127 ft.</b>	<b>Site 1 of 3 in cluster AL</b>		

EDR Historical Cleaners:

Name:	STATES LAUNDRY BR
Year:	1928
Type:	LAUNDRIES STEAM

<b>AI140</b>	<b>THE LINDSAY LIGHT COMPANY</b>	<b>SEMS</b>	<b>1007372412</b>
<b>South</b>	<b>161 EAST GRAND AVE</b>	<b>PRP</b>	<b>ILN000509092</b>
<b>1/8-1/4</b>	<b>CHICAGO, IL 60611</b>		
<b>0.214 mi.</b>			
<b>1130 ft.</b>	<b>Site 3 of 4 in cluster AI</b>		

SEMS:

Site ID:	509092
EPA ID:	ILN000509092
Federal Facility:	N
NPL:	Not on the NPL
Non NPL Status:	Removal Only Site (No Site Assessment Work Needed)

**Following information was gathered from the prior CERCLIS update completed in 10/2013:**

Site ID:	0509092
EPA ID:	ILN000509092

MAP FINDINGS

Map ID  
 Direction  
 Distance  
 Distance (ft.)Site

EDR ID Number  
 EPA ID Number

Database(s)

**THE LINDSAY LIGHT COMPANY (Continued)**

**1007372412**

Facility County: COOK  
 Short Name: THE LINDSAY LIGHT COMPANY  
 Congressional District: 07  
 IFMS ID: 05YL  
 SMSA Number: Not reported  
 USGC Hydro Unit: Not reported  
 Federal Facility: Not a Federal Facility  
 DMNSN Number: 0.00000  
 Site Orphan Flag: Not reported  
 RCRA ID: Not reported  
 USGS Quadrangle: Not reported  
 Site Init By Prog: R  
 NFRAP Flag: Not reported  
 Parent ID: Not reported  
 RST Code: Not reported  
 EPA Region: 05  
 Classification: Not reported  
 Site Settings Code: Not reported  
 NPL Status: Not on the NPL  
 DMNSN Unit Code: Not reported  
 RBRAC Code: Not reported  
 RResp Fed Agency Code: Not reported  
 Non NPL Status: Removal Only Site (No Site Assessment Work Needed)  
 Non NPL Status Date: 11/28/03  
 Site Fips Code: 17031  
 CC Concurrence Date: / /  
 CC Concurrence FY: Not reported  
 Alias EPA ID: Not reported  
 Site FUDS Flag: Not reported

**CERCLIS Site Contact Name(s):**

Contact ID: 5270386.00000  
 Contact Name: VERNETA J. SIMON  
 Contact Tel: (312) 886-3601  
 Contact Title: On-Scene Coordinator (OSC)  
 Contact Email: Not reported

Alias Comments: Not reported

Site Description: The 161 East Grand Building is a four-story commercial building that has been the subject of numerous investigations because of its role in the gas mantle manufacturing in the early 1900's. 161 East Grand is one of the former gas mantle manufacturing locations for the Lindsay Light Chemical Company, which refined thorium containing ores and made incandescent gas mantles for home and street lighting. USEPA initially investigated the 161 East Grand Building in 191 and in the building.

**CERCLIS Assessment History:**

Action Code: 003  
 Action: ISSUE REQUEST LETTERS (104E)  
 Date Started: / /  
 Date Completed: 04/30/01  
 Priority Level: Not reported  
 Operable Unit: SITEWIDE  
 Primary Responsibility: Federal Enforcement  
 Planning Status: Not reported  
 Urgency Indicator: Not reported



MAP FINDINGS

Map ID  
 Direction  
 Distance  
 Distance (ft.)Site

EDR ID Number

Database(s) EPA ID Number

**THE LINDSAY LIGHT COMPANY (Continued)**

**1007372412**

Action Anomaly: Not reported

Action Code: 001  
 Action: ISSUE REQUEST LETTERS (104E)  
 Date Started: / /  
 Date Completed: 06/14/01  
 Priority Level: Not reported  
 Operable Unit: SITEWIDE  
 Primary Responsibility: Federal Enforcement  
 Planning Status: Not reported  
 Urgency Indicator: Not reported  
 Action Anomaly: Not reported

Action Code: 002  
 Action: ISSUE REQUEST LETTERS (104E)  
 Date Started: / /  
 Date Completed: 07/03/01  
 Priority Level: Not reported  
 Operable Unit: SITEWIDE  
 Primary Responsibility: Federal Enforcement  
 Planning Status: Not reported  
 Urgency Indicator: Not reported  
 Action Anomaly: Not reported

Action Code: 001  
 Action: POTENTIALLY RESPONSIBLE PARTY EMERGENCY REMOVAL  
 Date Started: 11/28/03  
 Date Completed: / /  
 Priority Level: Cleaned up  
 Operable Unit: SITEWIDE  
 Primary Responsibility: Responsible Party  
 Planning Status: Primary  
 Urgency Indicator: Emergency  
 Action Anomaly: Not reported

PRP:

PRP name: ADCO3 SERVICES, INC.  
 DEM SERVICES, INC.  
 DEM2 SERVICES, INC.  
 HOWARD L. STORCH  
 HOWARD2 L. STORCH  
 KERR3-MCGEE CORPORATION  
 OPTIMUS3  
 RADIATION3 SAFETY SERVICES, INC.  
 RIVER3 EAST CHICAGO LLC  
 RONALD3 STEELE  
 SCHMO3 BROTHERS LLC  
 TRONOX

MAP FINDINGS

Map ID		EDR ID Number
Direction		
Distance		
Distance (ft.)	Site	Database(s)
		EPA ID Number

<b>AI141</b> <b>South</b> <b>1/8-1/4</b> <b>0.214 mi.</b> <b>1130 ft.</b>	<b>OPTIMUS INC</b> <b>161 E GRAND AVE</b> <b>CHICAGO, IL 60611</b>  <b>Site 4 of 4 in cluster AI</b>	<b>RCRA-SQG</b> <b>FINDS</b> <b>ECHO</b>  <b>1000255049</b> <b>ILD062478516</b>
---	--	--

RCRA-SQG:

Date form received by agency: 07/27/1987  
 Facility name: OPTIMUS INC  
 Facility address: 161 E GRAND AVE  
 CHICAGO, IL 60611  
  
 EPA ID: ILD062478516  
 Contact: GEORGE SLOMINSKI  
 Contact address: 161 E GRAND AVE  
 CHICAGO, IL 60611  
  
 Contact country: US  
 Contact telephone: (312) 321-0880  
 Contact email: Not reported  
 EPA Region: 05  
 Classification: Small Small Quantity Generator  
 Description: Handler: generates more than 100 and less than 1000 kg of hazardous waste during any calendar month and accumulates less than 6000 kg of hazardous waste at any time; or generates 100 kg or less of hazardous waste during any calendar month, and accumulates more than 1000 kg of hazardous waste at any time

Owner/Operator Summary:

Owner/operator name: BUSCH CREATIVE SERVICES  
 Owner/operator address: ADDRESS NOT REPORTED  
 CITY NOT REPORTED, AK 99998  
  
 Owner/operator country: Not reported  
 Owner/operator telephone: (312) 555-1212  
 Legal status: Private  
 Owner/Operator Type: Owner  
 Owner/Op start date: Not reported  
 Owner/Op end date: Not reported  
  
 Owner/operator name: NAME NOT REPORTED  
 Owner/operator address: ADDRESS NOT REPORTED  
 CITY NOT REPORTED, AK 99998  
  
 Owner/operator country: Not reported  
 Owner/operator telephone: (312) 555-1212  
 Legal status: Private  
 Owner/Operator Type: Operator  
 Owner/Op start date: Not reported  
 Owner/Op end date: Not reported

Handler Activities Summary:

U.S. importer of hazardous waste: No  
 Mixed waste (haz. and radioactive): No  
 Recycler of hazardous waste: No  
 Transporter of hazardous waste: No  
 Treater, storer or disposer of HW: No  
 Underground injection activity: No  
 On-site burner exemption: No  
 Furnace exemption: No  
 Used oil fuel burner: No  
 Used oil processor: No

MAP FINDINGS

Map ID			EDR ID Number
Direction			
Distance			
Distance (ft.)	Site	Database(s)	EPA ID Number

**OPTIMUS INC (Continued)**

**1000255049**

User oil refiner: No  
 Used oil fuel marketer to burner: No  
 Used oil Specification marketer: No  
 Used oil transfer facility: No  
 Used oil transporter: No

. Waste code: F001  
 . Waste name:

THE FOLLOWING SPENT HALOGENATED SOLVENTS USED IN DEGREASING: TETRACHLOROETHYLENE, TRICHLORETHYLENE, METHYLENE CHLORIDE, 1,1,1-TRICHLOROETHANE, CARBON TETRACHLORIDE AND CHLORINATED FLUOROCARBONS; ALL SPENT SOLVENT MIXTURES/BLENDS USED IN DEGREASING CONTAINING, BEFORE USE, A TOTAL OF TEN PERCENT OR MORE (BY VOLUME) OF ONE OR MORE OF THE ABOVE HALOGENATED SOLVENTS OR THOSE SOLVENTS LISTED IN F002, F004, AND F005; AND STILL BOTTOMS FROM THE RECOVERY OF THESE SPENT SOLVENTS AND SPENT SOLVENT MIXTURES.

Violation Status: No violations found

**FINDS:**

Registry ID: 110005835043

**Environmental Interest/Information System**

ACES (Illinois - Agency Compliance And Enforcement System) is the Illinois EPA Project to facilitate the permitting operations

RCRAInfo is a national information system that supports the Resource Conservation and Recovery Act (RCRA) program through the tracking of events and activities related to facilities that generate, transport, and treat, store, or dispose of hazardous waste. RCRAInfo allows RCRA program staff to track the notification, permit, compliance, and corrective action activities required under RCRA.

**ECHO:**

Envid: 1000255049  
 Registry ID: 110005835043  
 DFR URL: [http://echo.epa.gov/detailed\\_facility\\_report?fid=110005835043](http://echo.epa.gov/detailed_facility_report?fid=110005835043)

**AH142  
 SW  
 1/8-1/4  
 0.214 mi.  
 1131 ft.**

**BLOOMINGDALES  
 600 N WABASH AVE-B  
 CHICAGO, IL 60611**

**Site 4 of 11 in cluster AH**

**RCRA-CESQG 1016148280  
 ILR000177543**

**RCRA-CESQG:**

Date form received by agency: 06/19/2013  
 Facility name: BLOOMINGDALES  
 Facility address: 600 N WABASH AVE-B  
 CHICAGO, IL 60611  
 EPA ID: ILR000177543  
 Contact: PHILLIP DERRIG  
 Contact address: 600 N WABASH AVE-B  
 CHICAGO, IL 60611  
 Contact country: US  
 Contact telephone: (312) 440-4501  
 Contact email: PHILLIP@DERRIG@BLOOMINGDALES.COM  
 EPA Region: 05

MAP FINDINGS

Map ID  
 Direction  
 Distance  
 Distance (ft.)Site

EDR ID Number  
 EPA ID Number

Database(s)

**BLOOMINGDALES (Continued)**

**1016148280**

Classification: Conditionally Exempt Small Quantity Generator  
 Description: Handler: generates 100 kg or less of hazardous waste per calendar month, and accumulates 1000 kg or less of hazardous waste at any time; or generates 1 kg or less of acutely hazardous waste per calendar month, and accumulates at any time: 1 kg or less of acutely hazardous waste; or 100 kg or less of any residue or contaminated soil, waste or other debris resulting from the cleanup of a spill, into or on any land or water, of acutely hazardous waste; or generates 100 kg or less of any residue or contaminated soil, waste or other debris resulting from the cleanup of a spill, into or on any land or water, of acutely hazardous waste during any calendar month, and accumulates at any time: 1 kg or less of acutely hazardous waste; or 100 kg or less of any residue or contaminated soil, waste or other debris resulting from the cleanup of a spill, into or on any land or water, of acutely hazardous waste

Owner/Operator Summary:

Owner/operator name: MACYS INC  
 Owner/operator address: 7 W 7TH ST  
 CINCINNATI, OH 45202  
 Owner/operator country: US  
 Owner/operator telephone: (513) 562-6702  
 Legal status: Private  
 Owner/Operator Type: Owner  
 Owner/Op start date: 08/01/2012  
 Owner/Op end date: Not reported

Owner/operator name: BLOOMINGDALES WOODFIELD  
 Owner/operator address: Not reported  
 Not reported  
 Owner/operator country: US  
 Owner/operator telephone: Not reported  
 Legal status: Private  
 Owner/Operator Type: Operator  
 Owner/Op start date: 08/01/2012  
 Owner/Op end date: Not reported

Handler Activities Summary:

U.S. importer of hazardous waste: No  
 Mixed waste (haz. and radioactive): No  
 Recycler of hazardous waste: No  
 Transporter of hazardous waste: No  
 Treater, storer or disposer of HW: No  
 Underground injection activity: No  
 On-site burner exemption: No  
 Furnace exemption: No  
 Used oil fuel burner: No  
 Used oil processor: No  
 User oil refiner: No  
 Used oil fuel marketer to burner: No  
 Used oil Specification marketer: No  
 Used oil transfer facility: No  
 Used oil transporter: No

. Waste code: D001  
 . Waste name: IGNITABLE WASTE

MAP FINDINGS

Map ID			EDR ID Number
Direction			
Distance			
Distance (ft.)	Site	Database(s)	EPA ID Number

**BLOOMINGDALES (Continued)**

**1016148280**

Violation Status: No violations found

**AH143  
SW  
1/8-1/4  
0.214 mi.  
1131 ft.**

**MEDINAH TEMPLE ASSN  
600 N WABASH  
CHICAGO, IL 60611  
  
Site 5 of 11 in cluster AH**

**UST U003668135  
BOL N/A**

UST:

Facility ID:	2036996
Facility Status:	EXEMPT
<b>Facility Type:</b>	<b>NONE</b>
Owner Id:	U0027138
Owner Name:	Medinah Temple Assn
Owner Address:	600 N Wabash
Owner City,St,Zip:	Chicago, IL 60611

Tank Number:	1
<b>Tank Status:</b>	<b>Exempt from registration</b>
Tank Capacity:	11000
Tank Substance:	Heating Oil
Last Used Date:	12/31/1973
OSFM First Notify Date:	1/1/1902
Red Tag Issue Date:	Not reported
Install Date:	Not reported
<b>Green Tag Decal:</b>	<b>Not reported</b>
<b>Green Tag Issue Date:</b>	<b>Not reported</b>
<b>Green Tag Expire Date:</b>	<b>Not reported</b>
Fee Due:	Not reported
Motor Fuel Permit Inspection Date:	Not reported
Motor Fuel Permit Expiration Date:	Not reported
MOTOR FUEL TYPE:	Not reported
Pending Nov:	N
IEMA:	Not reported
Equipment Type:	Not reported
Equipment:	Not reported
Last Passing Date:	Not reported
Test Expire Date:	Not reported

Tank Number:	2
<b>Tank Status:</b>	<b>Exempt from registration</b>
Tank Capacity:	3000
Tank Substance:	Fuel Oil
Last Used Date:	Not reported
OSFM First Notify Date:	Not reported
Red Tag Issue Date:	Not reported
Install Date:	Not reported
<b>Green Tag Decal:</b>	<b>Not reported</b>
<b>Green Tag Issue Date:</b>	<b>Not reported</b>
<b>Green Tag Expire Date:</b>	<b>Not reported</b>
Fee Due:	Not reported
Motor Fuel Permit Inspection Date:	Not reported
Motor Fuel Permit Expiration Date:	Not reported
MOTOR FUEL TYPE:	Not reported
Pending Nov:	N
IEMA:	Not reported
Equipment Type:	Not reported
Equipment:	Not reported

MAP FINDINGS

Map ID  
 Direction  
 Distance  
 Distance (ft.)Site

EDR ID Number  
 EPA ID Number

Database(s)

**MEDINAH TEMPLE ASSN (Continued)**

**U003668135**

Last Passing Date: Not reported  
 Test Expire Date: Not reported

Tank Number: 3  
**Tank Status: Exempt from registration**  
 Tank Capacity: 500  
 Tank Substance: Fuel Oil  
 Last Used Date: Not reported  
 OSFM First Notify Date: Not reported  
 Red Tag Issue Date: Not reported  
 Install Date: Not reported  
**Green Tag Decal: Not reported**  
**Green Tag Issue Date: Not reported**  
**Green Tag Expire Date: Not reported**  
 Fee Due: Not reported  
 Motor Fuel Permit Inspection Date: Not reported  
 Motor Fuel Permit Expiration Date: Not reported  
 MOTOR FUEL TYPE: Not reported  
 Pending Nov: N  
 IEMA: Not reported  
 Equipment Type: Not reported  
 Equipment: Not reported  
 Last Passing Date: Not reported  
 Test Expire Date: Not reported

Tank Number: 4  
**Tank Status: Exempt from registration**  
 Tank Capacity: 500  
 Tank Substance: Fuel Oil  
 Last Used Date: Not reported  
 OSFM First Notify Date: Not reported  
 Red Tag Issue Date: Not reported  
 Install Date: Not reported  
**Green Tag Decal: Not reported**  
**Green Tag Issue Date: Not reported**  
**Green Tag Expire Date: Not reported**  
 Fee Due: Not reported  
 Motor Fuel Permit Inspection Date: Not reported  
 Motor Fuel Permit Expiration Date: Not reported  
 MOTOR FUEL TYPE: Not reported  
 Pending Nov: N  
 IEMA: Not reported  
 Equipment Type: Not reported  
 Equipment: Not reported  
 Last Passing Date: Not reported  
 Test Expire Date: Not reported

**BOL:**

Site Id: 170000306933  
 Inv Num: 0316085191  
 Interest Name: Medinah Temple Assn  
 Interest Type: BOL  
 Media Code: LAND

MAP FINDINGS

Map ID		EDR ID Number
Direction		
Distance		
Distance (ft.)	Site	Database(s) EPA ID Number

<b>AH144</b> <b>SW</b> <b>1/8-1/4</b> <b>0.214 mi.</b> <b>1131 ft.</b>	<b>MEDINAH TEMPLE ASSN</b> <b>600 N WABASH</b> <b>CHICAGO, IL 60611</b>  <b>Site 6 of 11 in cluster AH</b>	<b>RCRA-SQG</b> <b>FINDS</b> <b>ECHO</b>  <b>1000861934</b> <b>ILD984918268</b>
--	--	--

RCRA-SQG:

Date form received by agency: 05/19/1993  
 Facility name: MEDINAH TEMPLE ASSN  
 Facility address: 600 N WABASH  
 CHICAGO, IL 60611  
  
 EPA ID: ILD984918268  
 Contact: STEWART SMITH  
 Contact address: 600 N WABASH  
 CHICAGO, IL 60611  
  
 Contact country: US  
 Contact telephone: (312) 266-5000  
 Contact email: Not reported  
 EPA Region: 05  
 Classification: Small Small Quantity Generator  
 Description: Handler: generates more than 100 and less than 1000 kg of hazardous waste during any calendar month and accumulates less than 6000 kg of hazardous waste at any time; or generates 100 kg or less of hazardous waste during any calendar month, and accumulates more than 1000 kg of hazardous waste at any time

Owner/Operator Summary:

Owner/operator name: MEDINAH TEMPLE ASSN  
 Owner/operator address: 600 N WABASH  
 CHICAGO, IL 60611  
  
 Owner/operator country: Not reported  
 Owner/operator telephone: (312) 266-5000  
 Legal status: Private  
 Owner/Operator Type: Owner  
 Owner/Op start date: Not reported  
 Owner/Op end date: Not reported

Handler Activities Summary:

U.S. importer of hazardous waste: No  
 Mixed waste (haz. and radioactive): No  
 Recycler of hazardous waste: No  
 Transporter of hazardous waste: No  
 Treater, storer or disposer of HW: No  
 Underground injection activity: No  
 On-site burner exemption: No  
 Furnace exemption: No  
 Used oil fuel burner: No  
 Used oil processor: No  
 User oil refiner: No  
 Used oil fuel marketer to burner: No  
 Used oil Specification marketer: No  
 Used oil transfer facility: No  
 Used oil transporter: No

. Waste code: D001  
 . Waste name: IGNITABLE WASTE

Violation Status: No violations found

MAP FINDINGS

Map ID			EDR ID Number
Direction			
Distance			
Distance (ft.)	Site	Database(s)	EPA ID Number

**MEDINAH TEMPLE ASSN (Continued)**

**1000861934**

**FINDS:**

Registry ID: 110005925428

**Environmental Interest/Information System**

ACES (Illinois - Agency Compliance And Enforcement System) is the Illinois EPA Project to facilitate the permitting operations

RCRAInfo is a national information system that supports the Resource Conservation and Recovery Act (RCRA) program through the tracking of events and activities related to facilities that generate, transport, and treat, store, or dispose of hazardous waste. RCRAInfo allows RCRA program staff to track the notification, permit, compliance, and corrective action activities required under RCRA.

**ECHO:**

Envid: 1000861934  
 Registry ID: 110005925428  
 DFR URL: [http://echo.epa.gov/detailed\\_facility\\_report?fid=110005925428](http://echo.epa.gov/detailed_facility_report?fid=110005925428)

**AL145  
 WNW  
 1/8-1/4  
 0.215 mi.  
 1136 ft.**

**WEISS JOHN  
 718 N STATE  
 CHICAGO, IL  
 Site 2 of 3 in cluster AL**

**EDR Hist Cleaner 1009213929  
 N/A**

EDR Historical Cleaners:  
 Name: WEISS JOHN  
 Year: 1923  
 Type: CLEANERS AND DYERS CONTD

**AL146  
 WNW  
 1/8-1/4  
 0.217 mi.  
 1147 ft.**

**1 W SUPERIOR ST  
 CHICAGO, IL 60654  
 Site 3 of 3 in cluster AL**

**EDR Hist Cleaner 1014965767  
 N/A**

EDR Historical Cleaners:  
 Name: CRYSTAL VALET & CLEANERS  
 Year: 2010  
 Address: 1 W SUPERIOR ST

**AJ147  
 SE  
 1/8-1/4  
 0.219 mi.  
 1157 ft.**

**FAIRBANKS AUTO PARK  
 270 E. OHIO  
 CHICAGO, IL 60611  
 Site 9 of 9 in cluster AJ**

**UST U004128367  
 N/A**

UST:  
 Facility ID: 2044267  
 Facility Status: EXEMPT  
 Facility Type: COMMERCIAL / RETAIL  
 Owner Id: U0035164



MAP FINDINGS

Map ID  
 Direction  
 Distance  
 Distance (ft.)Site

EDR ID Number  
 EPA ID Number

Database(s)

**FAIRBANKS AUTO PARK (Continued)**

**U004128367**

Owner Name:	Fairbanks Association
Owner Address:	33 W. Monroe Street, #1900
Owner City,St,Zip:	Chicago, IL 60603
Tank Number:	1
<b>Tank Status:</b>	<b>Exempt from registration</b>
Tank Capacity:	1000
Tank Substance:	Heating Oil
Last Used Date:	12/31/1973
OSFM First Notify Date:	Not reported
Red Tag Issue Date:	Not reported
Install Date:	Not reported
<b>Green Tag Decal:</b>	<b>Not reported</b>
<b>Green Tag Issue Date:</b>	<b>Not reported</b>
<b>Green Tag Expire Date:</b>	<b>Not reported</b>
Fee Due:	Not reported
Motor Fuel Permit Inspection Date:	Not reported
Motor Fuel Permit Expiration Date:	Not reported
MOTOR FUEL TYPE:	Not reported
Pending Nov:	N
IEMA:	Not reported
Equipment Type:	Not reported
Equipment:	Not reported
Last Passing Date:	Not reported
Test Expire Date:	Not reported

**AF148**  
 North  
 1/8-1/4  
 0.221 mi.  
 1169 ft.

**845 N MICHIGAN AVE**  
**CHICAGO, IL 60611**  
**Site 5 of 7 in cluster AF**

**EDR Hist Auto 1015654338**  
**N/A**

EDR Historical Auto Stations:  
 Name: WATERTOWER CAR WASH & DTLNG  
 Year: 2004  
 Address: 845 N MICHIGAN AVE

**AF149**  
 North  
 1/8-1/4  
 0.221 mi.  
 1169 ft.

**SEPHORA 386**  
**845 N MICHIGAN AVE**  
**CHICAGO, IL 60611**  
**Site 6 of 7 in cluster AF**

**RCRA-SQG 1008880502**  
**ILR000138297**

RCRA-SQG:  
 Date form received by agency: 10/27/2005  
 Facility name: SEPHORA 386  
 Facility address: 845 N MICHIGAN AVE  
 CHICAGO, IL 60611  
 EPA ID: ILR000138297  
 Mailing address: 525 MARKET ST  
 SAN FRANCISCO, CA 94105  
 Contact: SANDI BAKER  
 Contact address: Not reported  
 Not reported  
 Contact country: US  
 Contact telephone: (415) 284-3488

MAP FINDINGS

Map ID  
 Direction  
 Distance  
 Distance (ft.)Site

EDR ID Number  
 EPA ID Number

Database(s)

**SEPHORA 386 (Continued)**

**1008880502**

Contact email: Not reported  
 EPA Region: 05  
 Classification: Small Small Quantity Generator  
 Description: Handler: generates more than 100 and less than 1000 kg of hazardous waste during any calendar month and accumulates less than 6000 kg of hazardous waste at any time; or generates 100 kg or less of hazardous waste during any calendar month, and accumulates more than 1000 kg of hazardous waste at any time

Owner/Operator Summary:

Owner/operator name: SEPHORA  
 Owner/operator address: Not reported  
 Not reported  
 Owner/operator country: US  
 Owner/operator telephone: Not reported  
 Legal status: Private  
 Owner/Operator Type: Owner  
 Owner/Op start date: 10/27/2005  
 Owner/Op end date: Not reported

Owner/operator name: SEPHORA  
 Owner/operator address: Not reported  
 Not reported  
 Owner/operator country: US  
 Owner/operator telephone: Not reported  
 Legal status: Private  
 Owner/Operator Type: Operator  
 Owner/Op start date: 10/27/2005  
 Owner/Op end date: Not reported

Handler Activities Summary:

U.S. importer of hazardous waste: No  
 Mixed waste (haz. and radioactive): No  
 Recycler of hazardous waste: No  
 Transporter of hazardous waste: No  
 Treater, storer or disposer of HW: No  
 Underground injection activity: No  
 On-site burner exemption: No  
 Furnace exemption: No  
 Used oil fuel burner: No  
 Used oil processor: No  
 User oil refiner: No  
 Used oil fuel marketer to burner: No  
 Used oil Specification marketer: No  
 Used oil transfer facility: No  
 Used oil transporter: No

. Waste code: D001  
 . Waste name: IGNITABLE WASTE

Violation Status: No violations found

MAP FINDINGS

Map ID		EDR ID Number
Direction		
Distance		
Distance (ft.)	Database(s)	EPA ID Number
Site		

<b>AF150</b> North 1/8-1/4 0.221 mi. 1169 ft.	<b>URBAN RETAIL PROPERTIES</b> <b>845 N MICHIGAN AVE STE 987W</b> <b>CHICAGO, IL 60611</b>  <b>Site 7 of 7 in cluster AF</b>	<b>RCRA-SQG</b> <b>1000150380</b> <b>ILD984780957</b>
---	--	--

RCRA-SQG:

Date form received by agency: 01/23/1990

Facility name: URBAN RETAIL PROPERTIES

Facility address: 845 N MICHIGAN AVE STE 987W  
CHICAGO, IL 60611

EPA ID: ILD984780957

Mailing address: 845 N MICHIGAN AVE 10TH FL  
CHICAGO, IL 60611

Contact: FRED LOFFREDO

Contact address: 845 N MICHIGAN AVE 10TH FL  
CHICAGO, IL 60611

Contact country: US

Contact telephone: (312) 440-3580

Contact email: Not reported

EPA Region: 05

Classification: Small Small Quantity Generator

Description: Handler: generates more than 100 and less than 1000 kg of hazardous waste during any calendar month and accumulates less than 6000 kg of hazardous waste at any time; or generates 100 kg or less of hazardous waste during any calendar month, and accumulates more than 1000 kg of hazardous waste at any time

Owner/Operator Summary:

Owner/operator name: NAME NOT REPORTED

Owner/operator address: ADDRESS NOT REPORTED  
CITY NOT REPORTED, AK 99998

Owner/operator country: Not reported

Owner/operator telephone: (312) 555-1212

Legal status: Private

Owner/Operator Type: Operator

Owner/Op start date: Not reported

Owner/Op end date: Not reported

Owner/operator name: CORP

Owner/operator address: 845 N MICHIGAN AVE  
CHICAGO, IL 60611

Owner/operator country: Not reported

Owner/operator telephone: (312) 440-3593

Legal status: Private

Owner/Operator Type: Owner

Owner/Op start date: Not reported

Owner/Op end date: Not reported

Handler Activities Summary:

U.S. importer of hazardous waste: No

Mixed waste (haz. and radioactive): No

Recycler of hazardous waste: No

Transporter of hazardous waste: No

Treater, storer or disposer of HW: No

Underground injection activity: No

On-site burner exemption: No

Furnace exemption: No

MAP FINDINGS

Map ID  
 Direction  
 Distance  
 Distance (ft.)Site

EDR ID Number  
 EPA ID Number

Database(s)

**URBAN RETAIL PROPERTIES (Continued)**

**1000150380**

Used oil fuel burner: No  
 Used oil processor: No  
 User oil refiner: No  
 Used oil fuel marketer to burner: No  
 Used oil Specification marketer: No  
 Used oil transfer facility: No  
 Used oil transporter: No

. Waste code: D001  
 . Waste name: IGNITABLE WASTE

. Waste code: F002  
 . Waste name: THE FOLLOWING SPENT HALOGENATED SOLVENTS: TETRACHLOROETHYLENE, METHYLENE CHLORIDE, TRICHLOROETHYLENE, 1,1,1-TRICHLOROETHANE, CHLOROBENZENE, 1,1,2-TRICHLORO-1,2,2-TRIFLUOROETHANE, ORTHO-DICHLOROBENZENE, TRICHLOROFLUOROMETHANE, AND 1,1,2, TRICHLOROETHANE; ALL SPENT SOLVENT MIXTURES/BLENDS CONTAINING, BEFORE USE, A TOTAL OF TEN PERCENT OR MORE (BY VOLUME) OF ONE OR MORE OF THE ABOVE HALOGENATED SOLVENTS OR THOSE SOLVENTS LISTED IN F001, F004, AND F005; AND STILL BOTTOMS FROM THE RECOVERY OF THESE SPENT SOLVENTS AND SPENT SOLVENT MIXTURES.

. Waste code: F003  
 . Waste name: THE FOLLOWING SPENT NONHALOGENATED SOLVENTS: XYLENE, ACETONE, ETHYL ACETATE, ETHYL BENZENE, ETHYL ETHER, METHYL ISOBUTYL KETONE, N-BUTYL ALCOHOL, CYCLOHEXANONE, AND METHANOL; ALL SPENT SOLVENT MIXTURES/BLENDS CONTAINING, BEFORE USE, ONLY THE ABOVE SPENT NONHALOGENATED SOLVENTS; AND ALL SPENT SOLVENT MIXTURES/BLENDS CONTAINING, BEFORE USE, ONE OR MORE OF THE ABOVE NONHALOGENATED SOLVENTS, AND A TOTAL OF TEN PERCENT OR MORE (BY VOLUME) OF ONE OR MORE OF THOSE SOLVENTS LISTED IN F001, F002, F004, AND F005; AND STILL BOTTOMS FROM THE RECOVERY OF THESE SPENT SOLVENTS AND SPENT SOLVENT MIXTURES.

Violation Status: No violations found

**AC151  
 ENE  
 1/8-1/4  
 0.222 mi.  
 1170 ft.**

**NORTHWESTERN UNIVERSITY  
 259 EAST SUPERIOR  
 CHICAGO, IL**

**RGA LUST S115514645  
 N/A**

**Site 3 of 5 in cluster AC**

RGA LUST:

2012	NORTHWESTERN UNIVERSITY	259 EAST SUPERIOR
2011	NORTHWESTERN UNIVERSITY	259 EAST SUPERIOR
2010	NORTHWESTERN UNIVERSITY	259 EAST SUPERIOR
2009	NORTHWESTERN UNIVERSITY	259 EAST SUPERIOR
2008	NORTHWESTERN UNIVERSITY	259 EAST SUPERIOR
2007	NORTHWESTERN UNIVERSITY	259 EAST SUPERIOR
2006	NORTHWESTERN UNIVERSITY	259 EAST SUPERIOR
2005	NORTHWESTERN UNIVERSITY	259 EAST SUPERIOR
2004	NORTHWESTERN UNIVERSITY	259 EAST SUPERIOR
2003	NORTHWESTERN UNIVERSITY	259 EAST SUPERIOR
2002	NORTHWESTERN UNIVERSITY	259 EAST SUPERIOR
2001	NORTHWESTERN UNIVERSITY	259 EAST SUPERIOR
2000	NORTHWESTERN UNIVERSITY	259 EAST SUPERIOR

MAP FINDINGS

Map ID Direction EDR ID Number  
 Distance Database(s) EPA ID Number  
 Distance (ft.)Site

**AC152 NORTHWESTERN UNIVERSITY LUST S104523823**  
**ENE 259 EAST SUPERIOR N/A**  
**1/8-1/4 CHICAGO, IL 60611**  
**0.222 mi.**  
**1170 ft. Site 4 of 5 in cluster AC**

LUST:  
 Incident Num: 931671  
 IL EPA Id: 0316085182  
 Product: Fuel Oil  
 IEMA Date: 06/22/1993  
 Project Manager: Kaiser  
 Project Manager Phone: (217) 524-4650  
 Email: Karl.Kaiser@illinois.gov  
 PRP Name: Northwestern University  
 PRP Contact: Mike Western  
 PRP Address: 633 Clark St.  
 PRP City,St,Zip: Evanston, IL 60208-1109  
 PRP Phone: Not reported  
 Site Classification: Not reported  
 Section 57.5(g) Letter: 734  
 Date Section 57.5(g) Letter: Not reported  
 Non LUST Determination Letter: Not reported  
 20 Report Received: Not reported  
 45 Report Received: Not reported  
**NFA/NFR Letter: 10/18/2011**  
 NFR Date Recorded: 11/09/2011

**AC153 SUPERIOR STREET GARAGE UST U003104617**  
**ENE 259 E. SUPERIOR STREET N/A**  
**1/8-1/4 CHICAGO, IL 60611**  
**0.222 mi.**  
**1170 ft. Site 5 of 5 in cluster AC**

UST:  
 Facility ID: 2035191  
 Facility Status: CLOSED  
**Facility Type: NONE**  
 Owner Id: U0011147  
 Owner Name: Northwestern University  
 Owner Address: 2020 Campus Drive  
 Owner City,St,Zip: Evanston, IL 60208  
  
 Tank Number: 1  
**Tank Status: Removed**  
 Tank Capacity: 2000  
 Tank Substance: Heating Oil  
 Last Used Date: Not reported  
 OSFM First Notify Date: 6/18/1993  
 Red Tag Issue Date: Not reported  
 Install Date: Not reported  
**Green Tag Decal: Not reported**  
**Green Tag Issue Date: Not reported**  
**Green Tag Expire Date: Not reported**  
 Fee Due: Not reported  
 Motor Fuel Permit Inspection Date: Not reported  
 Motor Fuel Permit Expiration Date: Not reported  
 MOTOR FUEL TYPE: Not reported  
 Pending Nov: N  
 IEMA: Not reported

MAP FINDINGS

Map ID  
 Direction  
 Distance  
 Distance (ft.)Site Database(s) EDR ID Number  
 EPA ID Number

**SUPERIOR STREET GARAGE (Continued)**

**U003104617**

Equipment Type: Not reported  
 Equipment: Not reported  
 Last Passing Date: Not reported  
 Test Expire Date: Not reported

154  
 NNE  
 1/8-1/4  
 0.222 mi.  
 1174 ft.

**FISHER FRANK F  
 190 E PEARSON  
 CHICAGO, IL**

**EDR Hist Cleaner 1009206601  
 N/A**

EDR Historical Cleaners:

Name: FISHER FRANK F  
 Year: 1928  
 Type: CLEANERS GARMENTS CURTAINS AND DRAPERIES

AB155  
 ESE  
 1/8-1/4  
 0.223 mi.  
 1176 ft.

**SCHATZ PROPERTIES  
 610 N FAIRBANKS COURT THIRD PARTY REMOVAL  
 CHICAGO, IL 60611**

**UST U003853427  
 N/A**

**Site 2 of 2 in cluster AB**

UST:

Facility ID: 2041071  
 Facility Status: EXEMPT  
**Facility Type: NONE**  
 Owner Id: U0030676  
 Owner Name: Schatz Properties  
 Owner Address: 610 N Fairbanks Court  
 Owner City,St,Zip: Chicago, IL 60611  
  
 Tank Number: 1  
**Tank Status: Exempt from registration**  
 Tank Capacity: 9000  
 Tank Substance: Heating Oil  
 Last Used Date: Not reported  
 OSFM First Notify Date: Not reported  
 Red Tag Issue Date: Not reported  
 Install Date: Not reported  
**Green Tag Decal: Not reported**  
**Green Tag Issue Date: Not reported**  
**Green Tag Expire Date: Not reported**  
 Fee Due: Not reported  
 Motor Fuel Permit Inspection Date: Not reported  
 Motor Fuel Permit Expiration Date: Not reported  
 MOTOR FUEL TYPE: Not reported  
 Pending Nov: N  
 IEMA: Not reported  
 Equipment Type: Not reported  
 Equipment: Not reported  
 Last Passing Date: Not reported  
 Test Expire Date: Not reported

MAP FINDINGS

Map ID  
 Direction  
 Distance  
 Distance (ft.) Site Database(s) EDR ID Number  
 EPA ID Number

**AH156 SHULTHEIS MELVIN JEWELL EDR Hist Cleaner 1009211850**  
**WSW 636 N STATE N/A**  
**1/8-1/4 CHICAGO, IL**  
**0.223 mi.**  
**1177 ft. Site 7 of 11 in cluster AH**

EDR Historical Cleaners:  
 Name: MELVIN JAMES B  
 Year: 1923  
 Type: CLEANERS AND DYERS CONTD  
  
 Name: SHULTHEIS MELVIN JEWELL  
 Year: 1928  
 Type: CLEANERS GARMENTS CURTAINS AND DRAPERIES

**AH157 BECKER CLEANERS EDR Hist Cleaner 1009206105**  
**WSW 627 N STATE N/A**  
**1/8-1/4 CHICAGO, IL**  
**0.223 mi.**  
**1180 ft. Site 8 of 11 in cluster AH**

EDR Historical Cleaners:  
 Name: BECKER CLEANERS  
 Year: 1928  
 Type: CLEANERS GARMENTS CURTAINS AND DRAPERIES  
  
 Name: BECKER CLNRS  
 Year: 1928  
 Type: CLOTHES PRESSERS AND CLEANERS

**AH158 STERLEK LOUIS EDR Hist Cleaner 1009213382**  
**WSW 634 N STATE N/A**  
**1/8-1/4 CHICAGO, IL**  
**0.224 mi.**  
**1184 ft. Site 9 of 11 in cluster AH**

EDR Historical Cleaners:  
 Name: STERLEK LOUIS  
 Year: 1923  
 Type: CLEANERS AND DYERS CONTD

**AE159 520 N MICHIGAN BUILDING UST U003668128**  
**South 520 N MICHIGAN N/A**  
**1/8-1/4 CHICAGO, IL 60611**  
**0.226 mi.**  
**1191 ft. Site 5 of 6 in cluster AE**

UST:  
 Facility ID: 2036989  
 Facility Status: EXEMPT  
 Facility Type: NONE  
 Owner Id: U0027129  
 Owner Name: John Buck Mgmt Group  
 Owner Address: 520 N Michigan  
 Owner City,St,Zip: Chicago, IL 60611  
  
 Tank Number: 1

MAP FINDINGS

Map ID  
 Direction  
 Distance  
 Distance (ft.)Site

EDR ID Number  
 EPA ID Number

Database(s)

**520 N MICHIGAN BUILDING (Continued)**

**U003668128**

<b>Tank Status:</b>	<b>Exempt from registration</b>
Tank Capacity:	10000
Tank Substance:	Heating Oil
Last Used Date:	12/31/1973
OSFM First Notify Date:	1/1/1902
Red Tag Issue Date:	Not reported
Install Date:	Not reported
<b>Green Tag Decal:</b>	<b>Not reported</b>
<b>Green Tag Issue Date:</b>	<b>Not reported</b>
<b>Green Tag Expire Date:</b>	<b>Not reported</b>
Fee Due:	Not reported
Motor Fuel Permit Inspection Date:	Not reported
Motor Fuel Permit Expiration Date:	Not reported
MOTOR FUEL TYPE:	Not reported
Pending Nov:	N
IEMA:	Not reported
Equipment Type:	Not reported
Equipment:	Not reported
Last Passing Date:	Not reported
Test Expire Date:	Not reported

**AE160**  
**South**  
**1/8-1/4**  
**0.226 mi.**  
**1191 ft.**

**SEPHORA USA 244**  
**520 N MICHIGAN AVE STE 129**  
**CHICAGO, IL 60611**  
**Site 6 of 6 in cluster AE**

**RCRA-SQG 1006930468**  
**ILR000123364**

**RCRA-SQG:**

Date form received by agency: 08/28/2003  
 Facility name: SEPHORA USA 244  
 Facility address: 520 N MICHIGAN AVE STE 129  
 CHICAGO, IL 60611  
 EPA ID: ILR000123364  
 Mailing address: 525 MARKET ST  
 SAN FRANCISCO, CA 94105  
 Contact: SANDI BAKER  
 Contact address: Not reported  
 Not reported  
 Contact country: US  
 Contact telephone: (415) 348-3488  
 Contact email: Not reported  
 EPA Region: 05  
 Classification: Small Small Quantity Generator  
 Description: Handler: generates more than 100 and less than 1000 kg of hazardous waste during any calendar month and accumulates less than 6000 kg of hazardous waste at any time; or generates 100 kg or less of hazardous waste during any calendar month, and accumulates more than 1000 kg of hazardous waste at any time

**Owner/Operator Summary:**

Owner/operator name: SEPHORA USA  
 Owner/operator address: 520 N MICHIGAN AVE  
 CHICAGO, IL 60611  
 Owner/operator country: Not reported  
 Owner/operator telephone: Not reported  
 Legal status: Private  
 Owner/Operator Type: Operator



MAP FINDINGS

Map ID  
 Direction  
 Distance  
 Distance (ft.)Site

EDR ID Number  
 EPA ID Number

Database(s)

**SEPHORA USA 244 (Continued)**

**1006930468**

Owner/Op start date: 09/22/2000  
 Owner/Op end date: Not reported

Owner/operator name: SEPHORA USA  
 Owner/operator address: 520 N MICHIGAN AVE  
 CHICAGO, IL 60611

Owner/operator country: Not reported  
 Owner/operator telephone: Not reported  
 Legal status: Private  
 Owner/Operator Type: Owner  
 Owner/Op start date: 09/22/2000  
 Owner/Op end date: Not reported

Handler Activities Summary:

U.S. importer of hazardous waste: No  
 Mixed waste (haz. and radioactive): No  
 Recycler of hazardous waste: No  
 Transporter of hazardous waste: No  
 Treater, storer or disposer of HW: No  
 Underground injection activity: No  
 On-site burner exemption: No  
 Furnace exemption: No  
 Used oil fuel burner: No  
 Used oil processor: No  
 User oil refiner: No  
 Used oil fuel marketer to burner: No  
 Used oil Specification marketer: No  
 Used oil transfer facility: No  
 Used oil transporter: No

. Waste code: D001  
 . Waste name: IGNITABLE WASTE

Violation Status: No violations found

**AU161**  
**South**  
**1/8-1/4**  
**0.226 mi.**  
**1191 ft.**

**INTER CONTINENTAL HOTEL**  
**525 N MICHIGAN**  
**CHICAGO, IL 60611**

**RCRA-SQG 1000613711**  
**FINDS ILD984840090**  
**ECHO**

**Site 1 of 4 in cluster AU**

RCRA-SQG:

Date form received by agency: 10/15/1991  
 Facility name: INTER CONTINENTAL HOTEL  
 Facility address: 525 N MICHIGAN  
 CHICAGO, IL 60611

EPA ID: ILD984840090  
 Contact: RAY MOHAMMED  
 Contact address: 525 N MICHIGAN  
 CHICAGO, IL 60611

Contact country: US  
 Contact telephone: (312) 944-4100  
 Contact email: Not reported  
 EPA Region: 05  
 Classification: Small Small Quantity Generator  
 Description: Handler: generates more than 100 and less than 1000 kg of hazardous waste during any calendar month and accumulates less than 6000 kg of hazardous waste at any time; or generates 100 kg or less of hazardous

MAP FINDINGS

Map ID  
 Direction  
 Distance  
 Distance (ft.)Site

EDR ID Number  
 EPA ID Number

Database(s)

**INTER CONTINENTAL HOTEL (Continued)**

**1000613711**

waste during any calendar month, and accumulates more than 1000 kg of hazardous waste at any time

**Owner/Operator Summary:**

Owner/operator name: MOHAMMED RAY  
 Owner/operator address: 525 N MICHIGAN  
 CHICAGO, IL 60611  
 Owner/operator country: Not reported  
 Owner/operator telephone: (312) 944-4100  
 Legal status: Private  
 Owner/Operator Type: Owner  
 Owner/Op start date: Not reported  
 Owner/Op end date: Not reported

**Handler Activities Summary:**

U.S. importer of hazardous waste: No  
 Mixed waste (haz. and radioactive): No  
 Recycler of hazardous waste: No  
 Transporter of hazardous waste: No  
 Treater, storer or disposer of HW: No  
 Underground injection activity: No  
 On-site burner exemption: No  
 Furnace exemption: No  
 Used oil fuel burner: No  
 Used oil processor: No  
 User oil refiner: No  
 Used oil fuel marketer to burner: No  
 Used oil Specification marketer: No  
 Used oil transfer facility: No  
 Used oil transporter: No

. Waste code: D000  
 . Waste name: Not Defined

. Waste code: F002  
 . Waste name: THE FOLLOWING SPENT HALOGENATED SOLVENTS: TETRACHLOROETHYLENE, METHYLENE CHLORIDE, TRICHLOROETHYLENE, 1,1,1-TRICHLOROETHANE, CHLOROBENZENE, 1,1,2-TRICHLORO-1,2,2-TRIFLUOROETHANE, ORTHO-DICHLOROBENZENE, TRICHLOROFLUOROMETHANE, AND 1,1,2, TRICHLOROETHANE; ALL SPENT SOLVENT MIXTURES/BLENDS CONTAINING, BEFORE USE, A TOTAL OF TEN PERCENT OR MORE (BY VOLUME) OF ONE OR MORE OF THE ABOVE HALOGENATED SOLVENTS OR THOSE SOLVENTS LISTED IN F001, F004, AND F005; AND STILL BOTTOMS FROM THE RECOVERY OF THESE SPENT SOLVENTS AND SPENT SOLVENT MIXTURES.

Violation Status: No violations found

**FINDS:**

Registry ID: 110007544407

**Environmental Interest/Information System**

ACES (Illinois - Agency Compliance And Enforcement System) is the Illinois EPA Project to facilitate the permitting operations

RCRAInfo is a national information system that supports the Resource Conservation and Recovery Act (RCRA) program through the tracking of

MAP FINDINGS

Map ID			EDR ID Number
Direction			
Distance			
Distance (ft.)	Site	Database(s)	EPA ID Number

---

**INTER CONTINENTAL HOTEL (Continued)**

**1000613711**

events and activities related to facilities that generate, transport, and treat, store, or dispose of hazardous waste. RCRAInfo allows RCRA program staff to track the notification, permit, compliance, and corrective action activities required under RCRA.

ECHO:

Envid:	1000613711
Registry ID:	110007544407
DFR URL:	<a href="http://echo.epa.gov/detailed_facility_report?fid=110007544407">http://echo.epa.gov/detailed_facility_report?fid=110007544407</a>

<b>AH162</b>	<b>STUDIO CLEANERS AND TAILORS</b>	<b>EDR Hist Cleaner</b>	<b>1009185968</b>
<b>WSW</b>	<b>623 N STATE</b>		<b>N/A</b>
<b>1/8-1/4</b>	<b>CHICAGO, IL</b>		
<b>0.227 mi.</b>			
<b>1197 ft.</b>	<b>Site 10 of 11 in cluster AH</b>		

EDR Historical Cleaners:

Name:	STUDIO CLEANERS AND TAILORS
Year:	1981
Type:	CLEANERS

<b>AH163</b>	<b>630 N STATE ST</b>	<b>EDR Hist Cleaner</b>	<b>1015082970</b>
<b>WSW</b>	<b>CHICAGO, IL 60654</b>		<b>N/A</b>
<b>1/8-1/4</b>			
<b>0.227 mi.</b>			
<b>1199 ft.</b>	<b>Site 11 of 11 in cluster AH</b>		

EDR Historical Cleaners:

Name:	CLEANERS PARKWAY
Year:	2010
Address:	630 N STATE ST
Name:	CLEANERS PARKWAY
Year:	2011
Address:	630 N STATE ST
Name:	CLEANERS PARKWAY
Year:	2012
Address:	630 N STATE ST

<b>AR164</b>	<b>621 N STATE ST</b>	<b>EDR Hist Cleaner</b>	<b>1015082069</b>
<b>WSW</b>	<b>CHICAGO, IL 60610</b>		<b>N/A</b>
<b>1/8-1/4</b>			
<b>0.229 mi.</b>			
<b>1209 ft.</b>	<b>Site 1 of 3 in cluster AR</b>		

EDR Historical Cleaners:

Name:	STUDIO CLEANERS & TAILORS
Year:	2001
Address:	621 N STATE ST

MAP FINDINGS

Map ID			EDR ID Number
Direction			
Distance			
Distance (ft.)	Site	Database(s)	EPA ID Number

<b>AG165</b> <b>SSW</b> <b>1/8-1/4</b> <b>0.230 mi.</b> <b>1214 ft.</b>	<b>SHER ABRAHAM E</b> <b>521 RUSH</b> <b>CHICAGO, IL</b>  <b>Site 5 of 6 in cluster AG</b>	<b>EDR Hist Cleaner</b>	<b>1009213832</b> <b>N/A</b>
---	--	-------------------------	---------------------------------

EDR Historical Cleaners:

Name:	SHER ABRAHAM E
Year:	1923
Type:	CLEANERS AND DYERS CONTD

<b>AM166</b> <b>West</b> <b>1/8-1/4</b> <b>0.230 mi.</b> <b>1217 ft.</b>	<b>MARKET REPORTING SERVICE</b> <b>15 WEST HURON ST.</b> <b>CHICAGO, IL</b>  <b>Site 1 of 4 in cluster AM</b>	<b>RGA LUST</b>	<b>S115512227</b> <b>N/A</b>
--	---	-----------------	---------------------------------

RGA LUST:

	2012 MARKET REPORTING SERVICE	15 WEST HURON ST.
	2011 MARKET REPORTING SERVICE	15 WEST HURON ST.
	2010 MARKET REPORTING SERVICE	15 WEST HURON ST.
	2009 MARKET REPORTING SERVICE	15 WEST HURON ST.
	2008 MARKET REPORTING SERVICE	15 WEST HURON ST.
	2007 MARKET REPORTING SERVICE	15 WEST HURON ST.
	2006 MARKET REPORTING SERVICE	15 WEST HURON ST.
	2005 MARKET REPORTING SERVICE	15 WEST HURON ST.
	2004 MARKET REPORTING SERVICE	15 WEST HURON ST.
	2003 MARKET REPORTING SERVICE	15 WEST HURON ST.
	2002 MARKET REPORTING SERVICE	15 WEST HURON ST.
	2001 MARKET REPORTING SERVICE	15 WEST HURON ST.
	2000 MARKET REPORTING SERVICE	15 WEST HURON ST.

<b>AM167</b> <b>West</b> <b>1/8-1/4</b> <b>0.230 mi.</b> <b>1217 ft.</b>	<b>MARKET REPORTING SERVICE</b> <b>15 WEST HURON ST.</b> <b>CHICAGO, IL 60610</b>  <b>Site 2 of 4 in cluster AM</b>	<b>LUST</b>	<b>S104524478</b> <b>N/A</b>
--	---	-------------	---------------------------------

LUST:

Incident Num:	922849
IL EPA Id:	0316085164
Product:	Fuel Oil
IEMA Date:	10/09/1992
Project Manager:	Irwin
Project Manager Phone:	Not reported
Email:	Not reported
PRP Name:	Market Reporting Service
PRP Contact:	Betsy Leyerle
PRP Address:	15 West Huron St.
PRP City,St,Zip:	Chicago, IL 60610
PRP Phone:	Not reported
Site Classification:	Not reported
Section 57.5(g) Letter:	731
Date Section 57.5(g) Letter:	Not reported
Non LUST Determination Letter:	Not reported
20 Report Received:	11/23/1992
45 Report Received:	02/19/1993
<b>NFA/NFR Letter:</b>	<b>04/16/1993</b>
NFR Date Recorded:	Not reported

MAP FINDINGS

Map ID Direction EDR ID Number  
 Distance Database(s) EPA ID Number  
 Distance (ft.)Site

**AM168 MARKET REPORTING SERV UST U000865502**  
**West 15 W HURON STREET N/A**  
**1/8-1/4 CHICAGO, IL 60610**  
**0.230 mi.**  
**1217 ft. Site 3 of 4 in cluster AM**

UST:  
 Facility ID: 2031496  
 Facility Status: CLOSED  
**Facility Type: COMMERCIAL / RETAIL**  
 Owner Id: U0020852  
 Owner Name: Market Reporting Serv  
 Owner Address: 15 W Huron Street  
 Owner City,St,Zip: Chicago, IL 60610

Tank Number: 1  
**Tank Status: Removed**  
 Tank Capacity: 1500  
 Tank Substance: Heating Oil  
 Last Used Date: 8/1/1986  
 OSFM First Notify Date: 9/22/1992  
 Red Tag Issue Date: Not reported  
 Install Date: 1/1/1951  
**Green Tag Decal: Not reported**  
**Green Tag Issue Date: Not reported**  
**Green Tag Expire Date: Not reported**  
 Fee Due: Not reported  
 Motor Fuel Permit Inspection Date: Not reported  
 Motor Fuel Permit Expiration Date: Not reported  
 MOTOR FUEL TYPE: Not reported  
 Pending Nov: N  
 IEMA: Not reported  
 Equipment Type: Not reported  
 Equipment: Not reported  
 Last Passing Date: Not reported  
 Test Expire Date: Not reported

**AR169 DEHMLOWS EDR Hist Cleaner 1009204375**  
**WSW 617 N STATE N/A**  
**1/8-1/4 CHICAGO, IL**  
**0.232 mi.**  
**1225 ft. Site 2 of 3 in cluster AR**

EDR Historical Cleaners:  
 Name: DEHMLOWS  
 Year: 1928  
 Type: CLEANERS GARMENTS CURTAINS AND DRAPERIES

**AN170 LOYOLA UNIVERSITY RGA LUST S115511773**  
**NW 41 EAST PEARSON N/A**  
**1/8-1/4 CHICAGO, IL**  
**0.234 mi.**  
**1237 ft. Site 1 of 3 in cluster AN**

RGA LUST:  
 2005 LOYOLA UNIVERSITY 41 EAST PEARSON  
 2004 LOYOLA UNIVERSITY 41 EAST PEARSON  
 2003 LOYOLA UNIVERSITY 41 EAST PEARSON

MAP FINDINGS

Map ID  
 Direction  
 Distance  
 Distance (ft.)Site

EDR ID Number  
 EPA ID Number

Database(s)

**LOYOLA UNIVERSITY (Continued)**

**S115511773**

2002 LOYOLA UNIVERSITY 41 EAST PEARSON  
 2001 LOYOLA UNIVERSITY 41 EAST PEARSON  
 2000 LOYOLA UNIVERSITY 41 EAST PEARSON

**AO171**  
**East**  
**1/8-1/4**  
**0.235 mi.**  
**1239 ft.**

**EDITEL CHICAGO**  
**301 E ERIE ST**  
**CHICAGO, IL 60611**

**RCRA-SQG** **1000399928**  
**FINDS** **ILD062484936**  
**ECHO**

**Site 1 of 2 in cluster AO**

**RCRA-SQG:**

Date form received by agency: 03/31/1986  
 Facility name: EDITEL CHICAGO  
 Facility address: 301 E ERIE ST  
 CHICAGO, IL 60611  
 EPA ID: ILD062484936  
 Contact: RAY SCHAUER  
 Contact address: 301 E ERIE ST  
 CHICAGO, IL 60611  
 Contact country: US  
 Contact telephone: (312) 440-2360  
 Contact email: Not reported  
 EPA Region: 05  
 Classification: Small Small Quantity Generator  
 Description: Handler: generates more than 100 and less than 1000 kg of hazardous waste during any calendar month and accumulates less than 6000 kg of hazardous waste at any time; or generates 100 kg or less of hazardous waste during any calendar month, and accumulates more than 1000 kg of hazardous waste at any time

**Owner/Operator Summary:**

Owner/operator name: NAME NOT REPORTED  
 Owner/operator address: ADDRESS NOT REPORTED  
 CITY NOT REPORTED, AK 99998  
 Owner/operator country: Not reported  
 Owner/operator telephone: (312) 555-1212  
 Legal status: Private  
 Owner/Operator Type: Operator  
 Owner/Op start date: Not reported  
 Owner/Op end date: Not reported  
 Owner/operator name: SCANLINE COMMUNICATIONS  
 Owner/operator address: ADDRESS NOT REPORTED  
 CITY NOT REPORTED, AK 99998  
 Owner/operator country: Not reported  
 Owner/operator telephone: (312) 555-1212  
 Legal status: Private  
 Owner/Operator Type: Owner  
 Owner/Op start date: Not reported  
 Owner/Op end date: Not reported

**Handler Activities Summary:**

U.S. importer of hazardous waste: No  
 Mixed waste (haz. and radioactive): No  
 Recycler of hazardous waste: No  
 Transporter of hazardous waste: No  
 Treater, storer or disposer of HW: No  
 Underground injection activity: No

MAP FINDINGS

Map ID  
 Direction  
 Distance  
 Distance (ft.)Site

EDR ID Number

Database(s) EPA ID Number

**EDITEL CHICAGO (Continued)**

**1000399928**

On-site burner exemption: No  
 Furnace exemption: No  
 Used oil fuel burner: No  
 Used oil processor: No  
 User oil refiner: No  
 Used oil fuel marketer to burner: No  
 Used oil Specification marketer: No  
 Used oil transfer facility: No  
 Used oil transporter: No

. Waste code: F001  
 . Waste name: THE FOLLOWING SPENT HALOGENATED SOLVENTS USED IN DEGREASING: TETRACHLOROETHYLENE, TRICHLOROETHYLENE, METHYLENE CHLORIDE, 1,1,1-TRICHLOROETHANE, CARBON TETRACHLORIDE AND CHLORINATED FLUOROCARBONS; ALL SPENT SOLVENT MIXTURES/BLENDS USED IN DEGREASING CONTAINING, BEFORE USE, A TOTAL OF TEN PERCENT OR MORE (BY VOLUME) OF ONE OR MORE OF THE ABOVE HALOGENATED SOLVENTS OR THOSE SOLVENTS LISTED IN F002, F004, AND F005; AND STILL BOTTOMS FROM THE RECOVERY OF THESE SPENT SOLVENTS AND SPENT SOLVENT MIXTURES.

. Waste code: F002  
 . Waste name: THE FOLLOWING SPENT HALOGENATED SOLVENTS: TETRACHLOROETHYLENE, METHYLENE CHLORIDE, TRICHLOROETHYLENE, 1,1,1-TRICHLOROETHANE, CHLOROBENZENE, 1,1,2-TRICHLORO-1,2,2-TRIFLUOROETHANE, ORTHO-DICHLOROBENZENE, TRICHLOROFLUOROMETHANE, AND 1,1,2, TRICHLOROETHANE; ALL SPENT SOLVENT MIXTURES/BLENDS CONTAINING, BEFORE USE, A TOTAL OF TEN PERCENT OR MORE (BY VOLUME) OF ONE OR MORE OF THE ABOVE HALOGENATED SOLVENTS OR THOSE SOLVENTS LISTED IN F001, F004, AND F005; AND STILL BOTTOMS FROM THE RECOVERY OF THESE SPENT SOLVENTS AND SPENT SOLVENT MIXTURES.

Violation Status: No violations found

**FINDS:**

Registry ID: 110005835070

**Environmental Interest/Information System**

ACES (Illinois - Agency Compliance And Enforcement System) is the Illinois EPA Project to facilitate the permitting operations

RCRAInfo is a national information system that supports the Resource Conservation and Recovery Act (RCRA) program through the tracking of events and activities related to facilities that generate, transport, and treat, store, or dispose of hazardous waste. RCRAInfo allows RCRA program staff to track the notification, permit, compliance, and corrective action activities required under RCRA.

**ECHO:**

Envid: 1000399928  
 Registry ID: 110005835070  
 DFR URL: [http://echo.epa.gov/detailed\\_facility\\_report?fid=110005835070](http://echo.epa.gov/detailed_facility_report?fid=110005835070)

MAP FINDINGS

Map ID			EDR ID Number
Direction			
Distance			
Distance (ft.)	Site	Database(s)	EPA ID Number

<b>AO172</b>	<b>ERIE GARAGE</b>	<b>EDR Hist Auto</b>	<b>1009102621</b>
<b>East</b>	<b>301 E ERIE</b>		<b>N/A</b>
<b>1/8-1/4</b>	<b>CHICAGO, IL</b>		
<b>0.235 mi.</b>			
<b>1239 ft.</b>	<b>Site 2 of 2 in cluster AO</b>		

EDR Historical Auto Stations:

Name:	ERIE GARAGE
Year:	1928
Type:	AUTOMOBILE GARAGES
Name:	ERIE GARAGE AUTO REPAIR
Year:	1928
Type:	AUTOMOBILE REPAIRING

<b>AM173</b>	<b>ILL BELL TEL CO</b>	<b>RCRA-SQG</b>	<b>1000689092</b>
<b>West</b>	<b>906 10 W ERIE ST</b>	<b>FINDS</b>	<b>ILD984886879</b>
<b>1/8-1/4</b>	<b>CHICAGO, IL 60622</b>	<b>ECHO</b>	
<b>0.236 mi.</b>			
<b>1247 ft.</b>	<b>Site 4 of 4 in cluster AM</b>		

RCRA-SQG:

Date form received by agency:	06/04/1992
Facility name:	ILL BELL TEL CO
Facility address:	906 10 W ERIE ST CHICAGO, IL 60622
EPA ID:	ILD984886879
Mailing address:	212 W WASHINGTON ST RM 15G CHICAGO, IL 60606
Contact:	DON MCINTYRE
Contact address:	212 W WASHINGTON ST RM 15G CHICAGO, IL 60606
Contact country:	US
Contact telephone:	(312) 727-1360
Contact email:	Not reported
EPA Region:	05
Classification:	Small Small Quantity Generator
Description:	Handler: generates more than 100 and less than 1000 kg of hazardous waste during any calendar month and accumulates less than 6000 kg of hazardous waste at any time; or generates 100 kg or less of hazardous waste during any calendar month, and accumulates more than 1000 kg of hazardous waste at any time

Owner/Operator Summary:

Owner/operator name:	ILL BELL TEL CO
Owner/operator address:	906 10 W ERIE ST CHICAGO, IL 60622
Owner/operator country:	Not reported
Owner/operator telephone:	(312) 727-1360
Legal status:	Private
Owner/Operator Type:	Owner
Owner/Op start date:	Not reported
Owner/Op end date:	Not reported

Handler Activities Summary:

U.S. importer of hazardous waste:	No
Mixed waste (haz. and radioactive):	No
Recycler of hazardous waste:	No
Transporter of hazardous waste:	No



MAP FINDINGS

Map ID			EDR ID Number
Direction			
Distance			
Distance (ft.)	Site	Database(s)	EPA ID Number

**ILL BELL TEL CO (Continued)**

**1000689092**

Treater, storer or disposer of HW: No  
 Underground injection activity: No  
 On-site burner exemption: No  
 Furnace exemption: No  
 Used oil fuel burner: No  
 Used oil processor: No  
 User oil refiner: No  
 Used oil fuel marketer to burner: No  
 Used oil Specification marketer: No  
 Used oil transfer facility: No  
 Used oil transporter: No

Waste code: D001  
 Waste name: IGNITABLE WASTE

Violation Status: No violations found

**FINDS:**

Registry ID: 110005911424

**Environmental Interest/Information System**

RCRAInfo is a national information system that supports the Resource Conservation and Recovery Act (RCRA) program through the tracking of events and activities related to facilities that generate, transport, and treat, store, or dispose of hazardous waste. RCRAInfo allows RCRA program staff to track the notification, permit, compliance, and corrective action activities required under RCRA.

**ECHO:**

Envid: 1000689092  
 Registry ID: 110005911424  
 DFR URL: [http://echo.epa.gov/detailed\\_facility\\_report?fid=110005911424](http://echo.epa.gov/detailed_facility_report?fid=110005911424)

<p><b>AG174</b>  <b>SSW</b>  <b>1/8-1/4</b>  <b>0.238 mi.</b>  <b>1255 ft.</b></p>	<p><b>KOVNAT DAVID</b>  <b>517 RUSH</b>  <b>CHICAGO, IL</b>  <b>Site 6 of 6 in cluster AG</b></p>	<p><b>EDR Hist Cleaner</b></p>	<p><b>1009200178</b>  <b>N/A</b></p>
--	---	--------------------------------	--

EDR Historical Cleaners:  
 Name: KOVNAT DAVID  
 Year: 1928  
 Type: LAUNDRIES HAND

<p><b>AN175</b>  <b>NW</b>  <b>1/8-1/4</b>  <b>0.238 mi.</b>  <b>1259 ft.</b></p>	<p><b>LOYOLA UNIVERSITY CHICAGO</b>  <b>41 - 47 E. PEARSON STREET</b>  <b>CHICAGO, IL 60611</b>  <b>Site 2 of 3 in cluster AN</b></p>	<p><b>UST</b></p>	<p><b>U001142755</b>  <b>N/A</b></p>
---	---	-------------------	--

UST:  
 Facility ID: 2026282  
 Facility Status: CLOSED  
 Facility Type: NONE

MAP FINDINGS

Map ID  
 Direction  
 Distance  
 Distance (ft.)Site

EDR ID Number

Database(s) EPA ID Number

LOYOLA UNIVERSITY CHICAGO (Continued)

U001142755

Owner Id: U0009391  
 Owner Name: Loyola University Chicago  
 Owner Address: 820 N Michigan Ave  
 Owner City,St,Zip: Chicago, IL 60611

Tank Number: 1  
**Tank Status:** **Removed**  
 Tank Capacity: 6000  
 Tank Substance: Heating Oil  
 Last Used Date: 9/1/1987  
 OSFM First Notify Date: 10/15/1990  
 Red Tag Issue Date: Not reported  
 Install Date: 1/1/1961  
**Green Tag Decal:** **Not reported**  
**Green Tag Issue Date:** **Not reported**  
**Green Tag Expire Date:** **Not reported**  
 Fee Due: \$0.00  
 Motor Fuel Permit Inspection Date: Not reported  
 Motor Fuel Permit Expiration Date: Not reported  
 MOTOR FUEL TYPE: Not reported  
 Pending Nov: N  
 IEMA: 05-1540  
 Equipment Type: Not reported  
 Equipment: Not reported  
 Last Passing Date: Not reported  
 Test Expire Date: Not reported

Tank Number: 2  
**Tank Status:** **Removed**  
 Tank Capacity: 6000  
 Tank Substance: Heating Oil  
 Last Used Date: 9/1/1987  
 OSFM First Notify Date: 10/15/1990  
 Red Tag Issue Date: Not reported  
 Install Date: 1/1/1961  
**Green Tag Decal:** **Not reported**  
**Green Tag Issue Date:** **Not reported**  
**Green Tag Expire Date:** **Not reported**  
 Fee Due: \$0.00  
 Motor Fuel Permit Inspection Date: Not reported  
 Motor Fuel Permit Expiration Date: Not reported  
 MOTOR FUEL TYPE: Not reported  
 Pending Nov: N  
 IEMA: Not reported  
 Equipment Type: Not reported  
 Equipment: Not reported  
 Last Passing Date: Not reported  
 Test Expire Date: Not reported

MAP FINDINGS

Map ID			EDR ID Number
Direction			
Distance			
Distance (ft.)	Site	Database(s)	EPA ID Number

<b>AP176</b>		<b>EDR Hist Auto</b>	<b>1015426757</b>
<b>East</b>	<b>325 W HURON ST</b>		
<b>1/8-1/4</b>	<b>CHICAGO, IL 60610</b>		
<b>0.240 mi.</b>			
<b>1268 ft.</b>	<b>Site 1 of 2 in cluster AP</b>		

EDR Historical Auto Stations:

Name:	ASSOCIATION OF MEINEKE DEALERS
Year:	2001
Address:	325 W HURON ST
Name:	ASSOCIATION OF MEINEKE DEALERS
Year:	2002
Address:	325 W HURON ST

<b>AP177</b>		<b>RCRA-SQG</b>	<b>1000824710</b>
<b>East</b>	<b>325 W HURON</b>		
<b>1/8-1/4</b>	<b>CHICAGO, IL 60654</b>		
<b>0.240 mi.</b>			
<b>1268 ft.</b>	<b>Site 2 of 2 in cluster AP</b>		

RCRA-SQG:

Date form received by agency:	01/28/1993
Facility name:	CUSHING AND CO
Facility address:	325 W HURON CHICAGO, IL 60610
EPA ID:	ILD984910893
Contact:	TERRY BEYNON
Contact address:	325 W HURON CHICAGO, IL 60610
Contact country:	US
Contact telephone:	(312) 266-8228
Contact email:	Not reported
EPA Region:	05
Classification:	Small Small Quantity Generator
Description:	Handler: generates more than 100 and less than 1000 kg of hazardous waste during any calendar month and accumulates less than 6000 kg of hazardous waste at any time; or generates 100 kg or less of hazardous waste during any calendar month, and accumulates more than 1000 kg of hazardous waste at any time

Owner/Operator Summary:

Owner/operator name:	CUSHING AND CO
Owner/operator address:	325 W HURON CHICAGO, IL 60610
Owner/operator country:	Not reported
Owner/operator telephone:	(312) 266-8228
Legal status:	Private
Owner/Operator Type:	Owner
Owner/Op start date:	Not reported
Owner/Op end date:	Not reported

Handler Activities Summary:

U.S. importer of hazardous waste:	No
Mixed waste (haz. and radioactive):	No
Recycler of hazardous waste:	No
Transporter of hazardous waste:	No
Treater, storer or disposer of HW:	No
Underground injection activity:	No

MAP FINDINGS

Map ID  
 Direction  
 Distance  
 Distance (ft.)Site

EDR ID Number  
 EPA ID Number

Database(s)

**CUSHING & CO (Continued)**

**1000824710**

On-site burner exemption: No  
 Furnace exemption: No  
 Used oil fuel burner: No  
 Used oil processor: No  
 User oil refiner: No  
 Used oil fuel marketer to burner: No  
 Used oil Specification marketer: No  
 Used oil transfer facility: No  
 Used oil transporter: No

. Waste code: D001  
 . Waste name: IGNITABLE WASTE

Violation Status: No violations found

**FINDS:**

Registry ID: 110005920833

**Environmental Interest/Information System**

ACES (Illinois - Agency Compliance And Enforcement System) is the Illinois EPA Project to facilitate the permitting operations

RCRAInfo is a national information system that supports the Resource Conservation and Recovery Act (RCRA) program through the tracking of events and activities related to facilities that generate, transport, and treat, store, or dispose of hazardous waste. RCRAInfo allows RCRA program staff to track the notification, permit, compliance, and corrective action activities required under RCRA.

**ECHO:**

Envid: 1000824710  
 Registry ID: 110005920833  
 DFR URL: [http://echo.epa.gov/detailed\\_facility\\_report?fid=110005920833](http://echo.epa.gov/detailed_facility_report?fid=110005920833)

**AQ178  
 NNW  
 1/8-1/4  
 0.243 mi.  
 1284 ft.**

**HUGHES OIL CO  
 844 RUSH R324  
 CHICAGO, IL**

**EDR Hist Auto 1009093966  
 N/A**

**Site 1 of 2 in cluster AQ**

**EDR Historical Auto Stations:**

Name: HUGHES OIL CO  
 Year: 1928  
 Type: GASOLINE AND OIL SERVICE STATIONS

MAP FINDINGS

Map ID Direction Distance Distance (ft.) Site Database(s) EDR ID Number EPA ID Number

**AQ179** **U.S. RAILROAD RETIREMENT BOARD BUILDING (OFFICE)** **UST** **U004051838**  
**NNW** **844 N. RUSH STREET** **N/A**  
**1/8-1/4** **CHICAGO, IL 60611**  
**0.243 mi.**  
**1284 ft.** **Site 2 of 2 in cluster AQ**

UST:

Facility ID: 2043311  
 Facility Status: EXEMPT  
**Facility Type: FEDERAL (NON-MILITARY)**  
 Owner Id: U0034827  
 Owner Name: U.S. General Services Administration  
 Owner Address: 230 S. Dearborn Street, Suite 100  
 Owner City,St,Zip: Chicago, IL 60604

Tank Number: 1  
**Tank Status: Exempt from registration**  
 Tank Capacity: 15000  
 Tank Substance: Heating Oil  
 Last Used Date: 12/31/1973  
 OSFM First Notify Date: 12/2/2009  
 Red Tag Issue Date: Not reported  
 Install Date: Not reported  
**Green Tag Decal: Not reported**  
**Green Tag Issue Date: Not reported**  
**Green Tag Expire Date: Not reported**  
 Fee Due: Not reported  
 Motor Fuel Permit Inspection Date: Not reported  
 Motor Fuel Permit Expiration Date: Not reported  
 MOTOR FUEL TYPE: Not reported  
 Pending Nov: N  
 IEMA: Not reported  
 Equipment Type: Not reported  
 Equipment: Not reported  
 Last Passing Date: Not reported  
 Test Expire Date: Not reported

Tank Number: 2  
**Tank Status: Exempt from registration**  
 Tank Capacity: 15000  
 Tank Substance: Heating Oil  
 Last Used Date: 12/31/1973  
 OSFM First Notify Date: 12/2/2009  
 Red Tag Issue Date: Not reported  
 Install Date: Not reported  
**Green Tag Decal: Not reported**  
**Green Tag Issue Date: Not reported**  
**Green Tag Expire Date: Not reported**  
 Fee Due: Not reported  
 Motor Fuel Permit Inspection Date: Not reported  
 Motor Fuel Permit Expiration Date: Not reported  
 MOTOR FUEL TYPE: Not reported  
 Pending Nov: N  
 IEMA: Not reported  
 Equipment Type: Not reported  
 Equipment: Not reported  
 Last Passing Date: Not reported  
 Test Expire Date: Not reported

MAP FINDINGS

Map ID			EDR ID Number
Direction			
Distance			
Distance (ft.)	Site	Database(s)	EPA ID Number

<b>AR180</b> <b>SW</b> <b>1/8-1/4</b> <b>0.243 mi.</b> <b>1284 ft.</b>	<b>VIRGINIA HAND LAUNDRY</b> <b>607 N STATE</b> <b>CHICAGO, IL</b>  <b>Site 3 of 3 in cluster AR</b>	<b>EDR Hist Cleaner</b>	<b>1009200070</b> <b>N/A</b>
--	--	-------------------------	---------------------------------

EDR Historical Cleaners:

Name:	VIRGINIA HAND LAUNDRY
Year:	1928
Type:	LAUNDRIES HAND

<b>AN181</b> <b>NW</b> <b>1/8-1/4</b> <b>0.246 mi.</b> <b>1299 ft.</b>	<b>CONSTRUCTION SITE/LOYOLA UNIVERSITY</b> <b>22 EAST PEARSON</b> <b>CHICAGO, IL 60602</b>  <b>Site 3 of 3 in cluster AN</b>	<b>UST</b>	<b>U003987953</b> <b>N/A</b>
--	--	------------	---------------------------------

UST:

Facility ID:	2042602
Facility Status:	EXEMPT
<b>Facility Type:</b>	<b>NONE</b>
Owner Id:	U0009393
Owner Name:	Loyola University Chicago
Owner Address:	6525 N. Sheridan Road
Owner City,St,Zip:	Chicago, IL 60626
Tank Number:	1
<b>Tank Status:</b>	<b>Exempt from registration</b>
Tank Capacity:	800
Tank Substance:	Heating Oil
Last Used Date:	12/31/1973
OSFM First Notify Date:	11/23/2004
Red Tag Issue Date:	Not reported
Install Date:	Not reported
<b>Green Tag Decal:</b>	<b>Not reported</b>
<b>Green Tag Issue Date:</b>	<b>Not reported</b>
<b>Green Tag Expire Date:</b>	<b>Not reported</b>
Fee Due:	Not reported
Motor Fuel Permit Inspection Date:	Not reported
Motor Fuel Permit Expiration Date:	Not reported
MOTOR FUEL TYPE:	Not reported
Pending Nov:	N
IEMA:	Not reported
Equipment Type:	Not reported
Equipment:	Not reported
Last Passing Date:	Not reported
Test Expire Date:	Not reported

<b>AS182</b> <b>South</b> <b>1/8-1/4</b> <b>0.247 mi.</b> <b>1306 ft.</b>	<b>500 N MICHIGAN AVE LP</b> <b>500 N MICHIGAN AVE</b> <b>CHICAGO, IL 60611</b>  <b>Site 1 of 2 in cluster AS</b>	<b>RCRA-CESQG</b>	<b>1004477102</b> <b>ILD169707502</b>
---	---	-------------------	--

RCRA-CESQG:

Date form received by agency:	12/02/1991
Facility name:	500 N MICHIGAN AVE LP
Facility address:	500 N MICHIGAN AVE

MAP FINDINGS

Map ID  
 Direction  
 Distance  
 Distance (ft.)Site

EDR ID Number

Database(s) EPA ID Number

**500 N MICHIGAN AVE LP (Continued)**

**1004477102**

CHICAGO, IL 60611  
 EPA ID: ILD169707502  
 Mailing address: 500 N MICHIGAN AVE STE 620  
 CHICAGO, IL 60611  
 Contact: DAVE KRESSMAN  
 Contact address: 500 N MICHIGAN AVE  
 CHICAGO, IL 60611  
 Contact country: US  
 Contact telephone: (312) 527-5788  
 Contact email: Not reported  
 EPA Region: 05  
 Classification: Conditionally Exempt Small Quantity Generator  
 Description: Handler: generates 100 kg or less of hazardous waste per calendar month, and accumulates 1000 kg or less of hazardous waste at any time; or generates 1 kg or less of acutely hazardous waste per calendar month, and accumulates at any time: 1 kg or less of acutely hazardous waste; or 100 kg or less of any residue or contaminated soil, waste or other debris resulting from the cleanup of a spill, into or on any land or water, of acutely hazardous waste; or generates 100 kg or less of any residue or contaminated soil, waste or other debris resulting from the cleanup of a spill, into or on any land or water, of acutely hazardous waste during any calendar month, and accumulates at any time: 1 kg or less of acutely hazardous waste; or 100 kg or less of any residue or contaminated soil, waste or other debris resulting from the cleanup of a spill, into or on any land or water, of acutely hazardous waste

**Owner/Operator Summary:**

Owner/operator name: UNION BANK OF SWITZERLAND  
 Owner/operator address: 500 N MICHIGAN  
 CHICAGO, IL 60611  
 Owner/operator country: Not reported  
 Owner/operator telephone: (312) 527-5788  
 Legal status: Private  
 Owner/Operator Type: Owner  
 Owner/Op start date: Not reported  
 Owner/Op end date: Not reported

**Handler Activities Summary:**

U.S. importer of hazardous waste: No  
 Mixed waste (haz. and radioactive): No  
 Recycler of hazardous waste: No  
 Transporter of hazardous waste: No  
 Treater, storer or disposer of HW: No  
 Underground injection activity: No  
 On-site burner exemption: No  
 Furnace exemption: No  
 Used oil fuel burner: No  
 Used oil processor: No  
 User oil refiner: No  
 Used oil fuel marketer to burner: No  
 Used oil Specification marketer: No  
 Used oil transfer facility: No  
 Used oil transporter: No

. Waste code: D001

MAP FINDINGS

Map ID			EDR ID Number
Direction			
Distance			
Distance (ft.)	Site	Database(s)	EPA ID Number

**500 N MICHIGAN AVE LP (Continued)**

**1004477102**

. Waste name: IGNITABLE WASTE

. Waste code: F001

. Waste name: THE FOLLOWING SPENT HALOGENATED SOLVENTS USED IN DEGREASING: TETRACHLOROETHYLENE, TRICHLORETHYLENE, METHYLENE CHLORIDE, 1,1,1-TRICHLOROETHANE, CARBON TETRACHLORIDE AND CHLORINATED FLUOROCARBONS; ALL SPENT SOLVENT MIXTURES/BLENDS USED IN DEGREASING CONTAINING, BEFORE USE, A TOTAL OF TEN PERCENT OR MORE (BY VOLUME) OF ONE OR MORE OF THE ABOVE HALOGENATED SOLVENTS OR THOSE SOLVENTS LISTED IN F002, F004, AND F005; AND STILL BOTTOMS FROM THE RECOVERY OF THESE SPENT SOLVENTS AND SPENT SOLVENT MIXTURES.

Violation Status: No violations found

**AS183  
South  
1/8-1/4  
0.247 mi.  
1306 ft.**

**BYNUM MAURY ORIENTAL RUGS  
500 N MICHIGAN  
CHICAGO, IL**

**EDR Hist Cleaner 1009186921  
N/A**

**Site 2 of 2 in cluster AS**

EDR Historical Cleaners:

Name: BYNUM MAURY ORIENTAL RUGS  
Year: 1981  
Type: CARPET AND RUG CLEANERS

Name: WAL WAL CLEANERS  
Year: 2010  
Address: 500 N MICHIGAN AVE

Name: WAL WAL CLEANERS  
Year: 2011  
Address: 500 N MICHIGAN AVE

Name: WAL WAL CLEANERS  
Year: 2012  
Address: 500 N MICHIGAN AVE

**AT184  
NW  
1/4-1/2  
0.253 mi.  
1335 ft.**

**LOYOLA UNIVERSITY OF CHICAGO  
25 EAST PEARSON  
CHICAGO, IL 60611**

**LUST S104524447  
N/A**

**Site 1 of 2 in cluster AT**

LUST:

Incident Num: 922948  
IL EPA Id: 0316085147  
Product: Diesel  
IEMA Date: 10/20/1992  
Project Manager: NOT ASSIGNED  
Project Manager Phone: Not reported  
Email: Not reported  
PRP Name: Loyola University of Chicago  
PRP Contact: Douglas Benschoter  
PRP Address: 2 North La Salle, Suite 400  
PRP City,St,Zip: Chicago, IL 60602  
PRP Phone: Not reported  
Site Classification: Not reported



MAP FINDINGS

Map ID  
 Direction  
 Distance  
 Distance (ft.)Site

EDR ID Number  
 EPA ID Number

Database(s)

**LOYOLA UNIVERSITY OF CHICAGO (Continued)**

**S104524447**

Section 57.5(g) Letter: 732  
 Date Section 57.5(g) Letter: Not reported  
 Non LUST Determination Letter: Not reported  
 20 Report Received: 05/19/1993  
 45 Report Received: 12/10/1992  
**NFA/NFR Letter: Not reported**  
 NFR Date Recorded: Not reported

**AT185**  
**NW**  
**1/4-1/2**  
**0.253 mi.**  
**1335 ft.**

**LOYOLA UNIVERSITY OF CHICAGO**  
**25 EAST PEARSON**  
**CHICAGO, IL**

**RGA LUST S115511771**  
**N/A**

**Site 2 of 2 in cluster AT**

RGA LUST:

2012	LOYOLA UNIVERSITY OF CHICAGO	25 EAST PEARSON
2011	LOYOLA UNIVERSITY OF CHICAGO	25 EAST PEARSON
2010	LOYOLA UNIVERSITY OF CHICAGO	25 EAST PEARSON
2009	LOYOLA UNIVERSITY OF CHICAGO	25 EAST PEARSON
2008	LOYOLA UNIVERSITY OF CHICAGO	25 EAST PEARSON
2007	LOYOLA UNIVERSITY OF CHICAGO	25 EAST PEARSON
2006	LOYOLA UNIVERSITY OF CHICAGO	25 EAST PEARSON
2005	LOYOLA UNIVERSITY OF CHICAGO	25 EAST PEARSON
2004	LOYOLA UNIVERSITY OF CHICAGO	25 EAST PEARSON
2003	LOYOLA UNIVERSITY OF CHICAGO	25 EAST PEARSON
2002	LOYOLA UNIVERSITY OF CHICAGO	25 EAST PEARSON
2001	LOYOLA UNIVERSITY OF CHICAGO	25 EAST PEARSON
2000	LOYOLA UNIVERSITY OF CHICAGO	25 EAST PEARSON

**AU186**  
**South**  
**1/4-1/2**  
**0.253 mi.**  
**1336 ft.**

**INTERCONTINENTAL HOTEL**  
**505 NORTH MICHIGAN AVE.**  
**CHICAGO, IL 60611**

**LUST S104527886**  
**N/A**

**Site 2 of 4 in cluster AU**

LUST:

Incident Num: 890394  
 IL EPA Id: 0316085043  
 Product: Fuel Oil  
 IEMA Date: 03/14/1989  
 Project Manager: Dilbaitis  
 Project Manager Phone: (217) 785-8378  
 Email: Bradley.Dilbaitis@illinois.gov  
 PRP Name: MAT Assoc.  
 PRP Contact: Dale Schroder  
 PRP Address: 401 North Michigan Ave., Suite 830  
 PRP City,St,Zip: Chicago, IL 60611  
 PRP Phone: Not reported  
 Site Classification: Not reported  
 Section 57.5(g) Letter: 731  
 Date Section 57.5(g) Letter: Not reported  
 Non LUST Determination Letter: Not reported  
 20 Report Received: 03/28/2005  
 45 Report Received: Not reported  
**NFA/NFR Letter: 03/29/2005**  
 NFR Date Recorded: 06/06/2005

MAP FINDINGS

Map ID			EDR ID Number
Direction			
Distance			
Distance (ft.)	Site	Database(s)	EPA ID Number

<b>AU187</b>	<b>SIMS LTD.</b>	<b>RGA LUST</b>	<b>S115518876</b>
South	<b>505 NORTH MICHIGAN AVE.</b>		<b>N/A</b>
1/4-1/2	<b>CHICAGO, IL</b>		
0.253 mi.			
1336 ft.	<b>Site 3 of 4 in cluster AU</b>		

RGA LUST:

2004	SIMS LTD.	505 NORTH MICHIGAN AVE.
2003	SIMS LTD.	505 NORTH MICHIGAN AVE.
2002	SIMS LTD.	505 NORTH MICHIGAN AVE.
2001	SIMS LTD.	505 NORTH MICHIGAN AVE.
2000	SIMS LTD.	505 NORTH MICHIGAN AVE.

<b>AU188</b>	<b>INTERCONTINENTAL HOTEL</b>	<b>RGA LUST</b>	<b>S115509296</b>
South	<b>505 NORTH MICHIGAN AVE.</b>		<b>N/A</b>
1/4-1/2	<b>CHICAGO, IL</b>		
0.253 mi.			
1336 ft.	<b>Site 4 of 4 in cluster AU</b>		

RGA LUST:

2012	INTERCONTINENTAL HOTEL	505 NORTH MICHIGAN AVE.
2011	INTERCONTINENTAL HOTEL	505 NORTH MICHIGAN AVE.
2010	INTERCONTINENTAL HOTEL	505 NORTH MICHIGAN AVE.
2009	INTERCONTINENTAL HOTEL	505 NORTH MICHIGAN AVE.
2008	INTERCONTINENTAL HOTEL	505 NORTH MICHIGAN AVE.
2007	INTERCONTINENTAL HOTEL	505 NORTH MICHIGAN AVE.
2006	INTERCONTINENTAL HOTEL	505 NORTH MICHIGAN AVE.
2005	INTERCONTINENTAL HOTEL	505 NORTH MICHIGAN AVE.

<b>AV189</b>	<b>CHICAGO HOMETOWN AWARD - BLOOMINGDALE PARK TRAIL</b>	<b>US BROWNFIELDS</b>	<b>1016159131</b>
SE	<b>541 N. FAIRBANKS</b>		<b>N/A</b>
1/4-1/2	<b>CHICAGO, IL 60611</b>		
0.261 mi.			
1379 ft.	<b>Site 1 of 2 in cluster AV</b>		

US BROWNFIELDS:

Recipient name:	R5 TBA (STAG Funded)
Grant type:	TBA
Property name:	CHICAGO HOMETOWN AWARD - BLOOMINGDALE PARK TRAIL
Property #:	Not reported
Parcel size:	1
Property Description:	Not reported
Latitude:	Not reported
Longitude:	Not reported
HCM label:	Not reported
Map scale:	Not reported
Point of reference:	Not reported
Datum:	North American Datum of 1983
ACRES property ID:	163846
Start date:	Not reported
Completed date:	Not reported
Acres cleaned up:	Not reported
Cleanup funding:	Not reported
Cleanup funding source:	Not reported
Assessment funding:	236725
Assessment funding source:	US EPA - TBA Funding
Redevelopment funding:	Not reported
Redev. funding source:	Not reported
Redev. funding entity name:	Not reported
Redevelopment start date:	Not reported

MAP FINDINGS

Map ID  
 Direction  
 Distance  
 Distance (ft.)Site

EDR ID Number

Database(s) EPA ID Number

**CHICAGO HOMETOWN AWARD - BLOOMINGDALE PARK TRAIL (Continued)**

**1016159131**

Assessment funding entity:	EPA
Cleanup funding entity:	Not reported
Grant type:	H
Accomplishment type:	Supplemental Assessment
Accomplishment count:	1
Cooperative agreement #:	n/a
Ownership entity:	Not reported
Current owner:	Not reported
Did owner change:	Not reported
Cleanup required:	Unknown
Video available:	Not reported
Photo available:	Not reported
Institutional controls required:	U
IC Category proprietary controls:	Not reported
IC cat. info. devices:	Not reported
IC cat. gov. controls:	Not reported
IC cat. enforcement permit tools:	Not reported
IC in place date:	Not reported
IC in place:	Not reported
State/tribal program date:	Not reported
State/tribal program ID:	Not reported
State/tribal NFA date:	Not reported
Air contaminated:	Not reported
Air cleaned:	Not reported
Asbestos found:	Not reported
Asbestos cleaned:	Not reported
Controlled substance found:	Not reported
Controlled substance cleaned:	Not reported
Drinking water affected:	Not reported
Drinking water cleaned:	Not reported
Groundwater affected:	Not reported
Groundwater cleaned:	Not reported
Lead contaminant found:	Not reported
Lead cleaned up:	Not reported
No media affected:	Not reported
Unknown media affected:	Not reported
Other cleaned up:	Not reported
Other metals found:	Not reported
Other metals cleaned:	Not reported
Other contaminants found:	Not reported
Other contams found description:	Not reported
PAHs found:	Not reported
PAHs cleaned up:	Not reported
PCBs found:	Not reported
PCBs cleaned up:	Not reported
Petro products found:	Not reported
Petro products cleaned:	Not reported
Sediments found:	Not reported
Sediments cleaned:	Not reported
Soil affected:	Not reported
Soil cleaned up:	Not reported
Surface water cleaned:	Not reported
VOCs found:	Not reported
VOCs cleaned:	Not reported
Cleanup other description:	Not reported
Num. of cleanup and re-dev. jobs:	Not reported
Past use greenspace acreage:	Not reported

MAP FINDINGS

Map ID  
 Direction  
 Distance  
 Distance (ft.)Site

EDR ID Number  
 EPA ID Number

Database(s)

**CHICAGO HOMETOWN AWARD - BLOOMINGDALE PARK TRAIL (Continued)**

**1016159131**

Past use residential acreage:	Not reported
Past use commercial acreage:	Not reported
Past use industrial acreage:	Not reported
Future use greenspace acreage:	Not reported
Future use residential acreage:	Not reported
Future use commercial acreage:	Not reported
Future use industrial acreage:	Not reported
Greenspace acreage and type:	Not reported
Superfund Fed. landowner flag:	Not reported
Arsenic cleaned up:	Not reported
Cadmium cleaned up:	Not reported
Chromium cleaned up:	Not reported
Copper cleaned up:	Not reported
Iron cleaned up:	Not reported
mercury cleaned up:	Not reported
nickel cleaned up:	Not reported
No clean up:	Not reported
Pesticides cleaned up:	Not reported
Selenium cleaned up:	Not reported
SVOCs cleaned up:	Not reported
Unknown clean up:	Not reported
Arsenic contaminant found:	Not reported
Cadmium contaminant found:	Not reported
Chromium contaminant found:	Not reported
Copper contaminant found:	Not reported
Iron contaminant found:	Not reported
Mercury contaminant found:	Not reported
Nickel contaminant found:	Not reported
No contaminant found:	Not reported
Pesticides contaminant found:	Not reported
Selenium contaminant found:	Not reported
SVOCs contaminant found:	Not reported
Unknown contaminant found:	Not reported
Future Use: Multistory	Not reported
Media affected Bluiding Material:	Not reported
Media affected indoor air:	Not reported
Building material media cleaned up:	Not reported
Indoor air media cleaned up:	Not reported
Unknown media cleaned up:	Not reported
Past Use: Multistory	Not reported

**AV190  
 SE  
 1/4-1/2  
 0.261 mi.  
 1379 ft.**

**CHICAGO HOMETOWN AWARD BOATHOUSE PROJECT  
 541 N. FAIRBANKS  
 CHICAGO, IL 60611  
 Site 2 of 2 in cluster AV**

**US BROWNFIELDS 1016159132  
 N/A**

US BROWNFIELDS:  
 Recipient name: R5 TBA (STAG Funded)  
 Grant type: TBA  
 Property name: CHICAGO HOMETOWN AWARD BOATHOUSE PROJECT  
 Property #: Not reported  
 Parcel size: 40  
 Property Description: Not reported  
 Latitude: Not reported  
 Longitude: Not reported  
 HCM label: Not reported  
 Map scale: Not reported

MAP FINDINGS

Map ID  
 Direction  
 Distance  
 Distance (ft.)Site

EDR ID Number  
 EPA ID Number

Database(s)

**CHICAGO HOMETOWN AWARD BOATHOUSE PROJECT (Continued)**

**1016159132**

Point of reference:	Not reported
Datum:	North American Datum of 1983
ACRES property ID:	163845
Start date:	Not reported
Completed date:	Not reported
Acres cleaned up:	Not reported
Cleanup funding:	Not reported
Cleanup funding source:	Not reported
Assessment funding:	28000
Assessment funding source:	US EPA - TBA Funding
Redevelopment funding:	Not reported
Redev. funding source:	Not reported
Redev. funding entity name:	Not reported
Redevelopment start date:	Not reported
Assessment funding entity:	EPA
Cleanup funding entity:	Not reported
Grant type:	N/A
Accomplishment type:	Supplemental Assessment
Accomplishment count:	1
Cooperative agreement #:	n/a
Ownership entity:	Not reported
Current owner:	Not reported
Did owner change:	Not reported
Cleanup required:	Unknown
Video available:	Not reported
Photo available:	Not reported
Institutional controls required:	U
IC Category proprietary controls:	Not reported
IC cat. info. devices:	Not reported
IC cat. gov. controls:	Not reported
IC cat. enforcement permit tools:	Not reported
IC in place date:	Not reported
IC in place:	Not reported
State/tribal program date:	Not reported
State/tribal program ID:	Not reported
State/tribal NFA date:	Not reported
Air contaminated:	Not reported
Air cleaned:	Not reported
Asbestos found:	Not reported
Asbestos cleaned:	Not reported
Controlled substance found:	Not reported
Controlled substance cleaned:	Not reported
Drinking water affected:	Not reported
Drinking water cleaned:	Not reported
Groundwater affected:	Not reported
Groundwater cleaned:	Not reported
Lead contaminant found:	Not reported
Lead cleaned up:	Not reported
No media affected:	Not reported
Unknown media affected:	Not reported
Other cleaned up:	Not reported
Other metals found:	Not reported
Other metals cleaned:	Not reported
Other contaminants found:	Not reported
Other contams found description:	Not reported
PAHs found:	Not reported
PAHs cleaned up:	Not reported

MAP FINDINGS

Map ID  
 Direction  
 Distance  
 Distance (ft.)Site

EDR ID Number  
 EPA ID Number

Database(s)

**CHICAGO HOMETOWN AWARD BOATHOUSE PROJECT (Continued)**

**1016159132**

PCBs found:	Not reported
PCBs cleaned up:	Not reported
Petro products found:	Not reported
Petro products cleaned:	Not reported
Sediments found:	Not reported
Sediments cleaned:	Not reported
Soil affected:	Not reported
Soil cleaned up:	Not reported
Surface water cleaned:	Not reported
VOCs found:	Not reported
VOCs cleaned:	Not reported
Cleanup other description:	Not reported
Num. of cleanup and re-dev. jobs:	Not reported
Past use greenspace acreage:	Not reported
Past use residential acreage:	Not reported
Past use commercial acreage:	Not reported
Past use industrial acreage:	Not reported
Future use greenspace acreage:	Not reported
Future use residential acreage:	Not reported
Future use commercial acreage:	Not reported
Future use industrial acreage:	Not reported
Greenspace acreage and type:	Not reported
Superfund Fed. landowner flag:	Not reported
Arsenic cleaned up:	Not reported
Cadmium cleaned up:	Not reported
Chromium cleaned up:	Not reported
Copper cleaned up:	Not reported
Iron cleaned up:	Not reported
mercury cleaned up:	Not reported
nickel cleaned up:	Not reported
No clean up:	Not reported
Pesticides cleaned up:	Not reported
Selenium cleaned up:	Not reported
SVOCs cleaned up:	Not reported
Unknown clean up:	Not reported
Arsenic contaminant found:	Not reported
Cadmium contaminant found:	Not reported
Chromium contaminant found:	Not reported
Copper contaminant found:	Not reported
Iron contaminant found:	Not reported
Mercury contaminant found:	Not reported
Nickel contaminant found:	Not reported
No contaminant found:	Not reported
Pesticides contaminant found:	Not reported
Selenium contaminant found:	Not reported
SVOCs contaminant found:	Not reported
Unknown contaminant found:	Not reported
Future Use: Multistory	Not reported
Media affected Bluiding Material:	Not reported
Media affected indoor air:	Not reported
Building material media cleaned up:	Not reported
Indoor air media cleaned up:	Not reported
Unknown media cleaned up:	Not reported
Past Use: Multistory	Not reported

MAP FINDINGS

Map ID Direction EDR ID Number  
 Distance Database(s) EPA ID Number  
 Distance (ft.)Site

**AW191 GRAND PIPER CENTER LUST S104564354**  
**SSE 200 EAST ILLINOIS N/A**  
**1/4-1/2 CHICAGO, IL 60611**  
**0.263 mi.**  
**1391 ft. Site 1 of 2 in cluster AW**

LUST:  
 Incident Num: 20001146  
 IL EPA Id: 0316085353  
 Product: Used Oil  
 IEMA Date: 06/15/2000  
 Project Manager: Urish  
 Project Manager Phone: (217) 524-5596  
 Email: Matt.Urish@illinois.gov  
 PRP Name: Grand Piper Center  
 PRP Contact: Mike Witte  
 PRP Address: 401 North Michigan Ave.  
 PRP City,St,Zip: Chicago, IL 60611  
 PRP Phone: 3126440125  
 Site Classification: Not reported  
 Section 57.5(g) Letter: 732  
 Date Section 57.5(g) Letter: 12/12/2000  
 Non LUST Determination Letter: Not reported  
 20 Report Received: Not reported  
 45 Report Received: Not reported  
**NFA/NFR Letter: Not reported**  
 NFR Date Recorded: Not reported

**AW192 GRAND PIPER CENTER RGA LUST S115507067**  
**SSE 200 EAST ILLINOIS N/A**  
**1/4-1/2 CHICAGO, IL**  
**0.272 mi.**  
**1435 ft. Site 2 of 2 in cluster AW**

RGA LUST:  
 2012 GRAND PIPER CENTER 200 EAST ILLINOIS  
 2011 GRAND PIPER CENTER 200 EAST ILLINOIS  
 2010 GRAND PIPER CENTER 200 EAST ILLINOIS  
 2009 GRAND PIPER CENTER 200 EAST ILLINOIS  
 2008 GRAND PIPER CENTER 200 EAST ILLINOIS  
 2007 GRAND PIPER CENTER 200 EAST ILLINOIS  
 2006 GRAND PIPER CENTER 200 EAST ILLINOIS  
 2005 GRAND PIPER CENTER 200 EAST ILLINOIS  
 2004 GRAND PIPER CENTER 200 EAST ILLINOIS  
 2003 GRAND PIPER CENTER 200 EAST ILLINOIS  
 2002 GRAND PIPER CENTER 200 EAST ILLINOIS  
 2001 GRAND PIPER CENTER 200 EAST ILLINOIS  
 2000 GRAND PIPER CENTER 200 EAST ILLINOIS

**AX193 LAKESIDE VA MEDICAL CENTER RGA LUST S115511174**  
**East 333 EAST HURON ST. N/A**  
**1/4-1/2 CHICAGO, IL**  
**0.274 mi.**  
**1448 ft. Site 1 of 5 in cluster AX**

RGA LUST:  
 2012 LAKESIDE VA MEDICAL CENTER 333 EAST HURON ST.  
 2011 LAKESIDE VA MEDICAL CENTER 333 EAST HURON ST.  
 2010 LAKESIDE VA MEDICAL CENTER 333 EAST HURON ST.

MAP FINDINGS

Map ID  
 Direction  
 Distance  
 Distance (ft.)Site

EDR ID Number  
 EPA ID Number

Database(s)

**LAKESIDE VA MEDICAL CENTER (Continued)**

**S115511174**

2009	LAKESIDE VA MEDICAL CENTER	333 EAST HURON ST.
2008	LAKESIDE VA MEDICAL CENTER	333 EAST HURON ST.
2007	LAKESIDE VA MEDICAL CENTER	333 EAST HURON ST.
2006	LAKESIDE VA MEDICAL CENTER	333 EAST HURON ST.
2005	LAKESIDE VA MEDICAL CENTER	333 EAST HURON ST.
2004	LAKESIDE VA MEDICAL CENTER	333 EAST HURON ST.

**AX194**      **FORMER VA MEDICAL CENTER**  
**East**      **333 EAST HURON STREET**  
**1/4-1/2**      **CHICAGO, IL 60611**  
**0.274 mi.**  
**1448 ft.**      **Site 2 of 5 in cluster AX**

**LUST**      **U000865994**  
**UST**      **N/A**  
**ENG CONTROLS**  
**INST CONTROL**  
**SRP**

LUST:

Incident Num: 20090416  
 IL EPA Id: 0316080006  
 Product: Gasoline  
 IEMA Date: 04/29/2009  
 Project Manager: Urish  
 Project Manager Phone: (217) 524-5596  
 Email: Matt.Urish@illinois.gov  
 PRP Name: Not reported  
 PRP Contact: Not reported  
 PRP Address: Not reported  
 PRP City,St,Zip: Not reported  
 PRP Phone: Not reported  
 Site Classification: Not reported  
 Section 57.5(g) Letter: 734  
 Date Section 57.5(g) Letter: Not reported  
 Non LUST Determination Letter: Not reported  
 20 Report Received: 12/10/2009  
 45 Report Received: 12/10/2009  
**NFA/NFR Letter: 09/09/2010**  
 NFR Date Recorded: 10/15/2010

Incident Num: 20031647  
 IL EPA Id: 0316080006  
 Product: Other Petroleum  
 IEMA Date: 11/10/2003  
 Project Manager: Urish  
 Project Manager Phone: (217) 524-5596  
 Email: Matt.Urish@illinois.gov  
 PRP Name: Not reported  
 PRP Contact: Not reported  
 PRP Address: Not reported  
 PRP City,St,Zip: Not reported  
 PRP Phone: Not reported  
 Site Classification: Not reported  
 Section 57.5(g) Letter: P.A.  
 Date Section 57.5(g) Letter: Not reported  
 Non LUST Determination Letter: Not reported  
 20 Report Received: 11/26/2003  
 45 Report Received: 12/24/2003  
**NFA/NFR Letter: 09/09/2010**  
 NFR Date Recorded: 10/15/2010

Incident Num: 20040808  
 IL EPA Id: 0316080006  
 Product: Other Petroleum



MAP FINDINGS

Map ID  
 Direction  
 Distance  
 Distance (ft.)Site

EDR ID Number

Database(s) EPA ID Number

**FORMER VA MEDICAL CENTER (Continued)**

**U000865994**

IEMA Date: 06/04/2004  
 Project Manager: Urish  
 Project Manager Phone: (217) 524-5596  
 Email: Matt.Urish@illinois.gov  
 PRP Name: Not reported  
 PRP Contact: Not reported  
 PRP Address: Not reported  
 PRP City,St,Zip: Not reported  
 PRP Phone: Not reported  
 Site Classification: Not reported  
 Section 57.5(g) Letter: P.A.  
 Date Section 57.5(g) Letter: Not reported  
 Non LUST Determination Letter: Not reported  
 20 Report Received: 06/28/2004  
 45 Report Received: 07/26/2004  
**NFA/NFR Letter: 09/09/2010**  
 NFR Date Recorded: 10/15/2010

Incident Num: 942257  
 IL EPA Id: 0316080006  
 Product: Other Petroleum  
 IEMA Date: 10/05/1994  
 Project Manager: Urish  
 Project Manager Phone: (217) 524-5596  
 Email: Matt.Urish@illinois.gov  
 PRP Name: VA Research Headquarters  
 PRP Contact: Manzoor Ahmad  
 PRP Address: 333 East Huron St.  
 PRP City,St,Zip: Chicago, IL 60611  
 PRP Phone: Not reported  
 Site Classification: Not reported  
 Section 57.5(g) Letter: 732  
 Date Section 57.5(g) Letter: Not reported  
 Non LUST Determination Letter: Not reported  
 20 Report Received: 12/01/1994  
 45 Report Received: Not reported  
**NFA/NFR Letter: 09/09/2010**  
 NFR Date Recorded: 10/15/2010

UST:

Facility ID: 2023895  
 Facility Status: CLOSED  
**Facility Type: HOSPITAL**  
 Owner Id: U0031158  
 Owner Name: Northwestern Memorial Hospital  
 Owner Address: 259 East Erie Street  
 Owner City,St,Zip: Chicago, IL 60611

Tank Number: 1  
**Tank Status: Removed**  
 Tank Capacity: 50000  
 Tank Substance: Heating Oil  
 Last Used Date: 10/1/1983  
 OSFM First Notify Date: 10/7/1986  
 Red Tag Issue Date: Not reported  
 Install Date: 1/1/1950  
**Green Tag Decal: H003451**

MAP FINDINGS

Map ID  
 Direction  
 Distance  
 Distance (ft.)Site

EDR ID Number  
 EPA ID Number

Database(s)

**FORMER VA MEDICAL CENTER (Continued)**

**U000865994**

**Green Tag Issue Date:** 9/7/2006  
**Green Tag Expire Date:** 12/31/2009  
 Fee Due: \$0.00  
 Motor Fuel Permit Inspection Date: Not reported  
 Motor Fuel Permit Expiration Date: Not reported  
 MOTOR FUEL TYPE: Not reported  
 Pending Nov: N  
 IEMA: 03-1647, 09-0416  
 Equipment Type: Not reported  
 Equipment: Not reported  
 Last Passing Date: Not reported  
 Test Expire Date: Not reported

Tank Number: 10  
**Tank Status:** Removed  
 Tank Capacity: 20000  
 Tank Substance: Diesel Fuel  
 Last Used Date: Not reported  
 OSFM First Notify Date: 5/13/1997  
 Red Tag Issue Date: Not reported  
 Install Date: 5/1/1997  
**Green Tag Decal:** H003451  
**Green Tag Issue Date:** 9/7/2006  
**Green Tag Expire Date:** 12/31/2009  
 Fee Due: \$0.00  
 Motor Fuel Permit Inspection Date: Not reported  
 Motor Fuel Permit Expiration Date: Not reported  
 MOTOR FUEL TYPE: Not reported  
 Pending Nov: N  
 IEMA: Not reported  
 Equipment Type: Not reported  
 Equipment: Not reported  
 Last Passing Date: Not reported  
 Test Expire Date: Not reported

Tank Number: 2  
**Tank Status:** Removed  
 Tank Capacity: 50000  
 Tank Substance: Heating Oil  
 Last Used Date: 1/1/1990  
 OSFM First Notify Date: 10/7/1986  
 Red Tag Issue Date: Not reported  
 Install Date: 1/1/1950  
**Green Tag Decal:** H003451  
**Green Tag Issue Date:** 9/7/2006  
**Green Tag Expire Date:** 12/31/2009  
 Fee Due: \$0.00  
 Motor Fuel Permit Inspection Date: Not reported  
 Motor Fuel Permit Expiration Date: Not reported  
 MOTOR FUEL TYPE: Not reported  
 Pending Nov: N  
 IEMA: Not reported  
 Equipment Type: Not reported  
 Equipment: Not reported  
 Last Passing Date: Not reported

MAP FINDINGS

Map ID  
 Direction  
 Distance  
 Distance (ft.)Site

EDR ID Number  
 EPA ID Number

Database(s)

**FORMER VA MEDICAL CENTER (Continued)**

**U000865994**

Test Expire Date: Not reported

Tank Number: 3  
**Tank Status: Removed**  
 Tank Capacity: 6000  
 Tank Substance: Heating Oil  
 Last Used Date: 11/18/1998  
 OSFM First Notify Date: 10/7/1986  
 Red Tag Issue Date: Not reported  
 Install Date: 1/1/1978  
**Green Tag Decal: H003451**  
**Green Tag Issue Date: 9/7/2006**  
**Green Tag Expire Date: 12/31/2009**  
 Fee Due: \$0.00  
 Motor Fuel Permit Inspection Date: Not reported  
 Motor Fuel Permit Expiration Date: Not reported  
 MOTOR FUEL TYPE: Not reported  
 Pending Nov: N  
 IEMA: Not reported  
 Equipment Type: Not reported  
 Equipment: Not reported  
 Last Passing Date: Not reported  
 Test Expire Date: Not reported

Tank Number: 4  
**Tank Status: Does Not Exist**  
 Tank Capacity: 5000  
 Tank Substance: Diesel Fuel  
 Last Used Date: 1/1/1980  
 OSFM First Notify Date: 12/2/1994  
 Red Tag Issue Date: Not reported  
 Install Date: 1/1/1980  
**Green Tag Decal: H003451**  
**Green Tag Issue Date: 9/7/2006**  
**Green Tag Expire Date: 12/31/2009**  
 Fee Due: \$0.00  
 Motor Fuel Permit Inspection Date: Not reported  
 Motor Fuel Permit Expiration Date: Not reported  
 MOTOR FUEL TYPE: Not reported  
 Pending Nov: N  
 IEMA: Not reported  
 Equipment Type: Not reported  
 Equipment: Not reported  
 Last Passing Date: Not reported  
 Test Expire Date: Not reported

Tank Number: 5  
**Tank Status: Moved**  
 Tank Capacity: 10000  
 Tank Substance: Diesel Fuel  
 Last Used Date: 1/1/1970  
 OSFM First Notify Date: 12/2/1994  
 Red Tag Issue Date: Not reported  
 Install Date: 1/1/1950

MAP FINDINGS

Map ID  
 Direction  
 Distance  
 Distance (ft.)Site

EDR ID Number  
 EPA ID Number

Database(s)

**FORMER VA MEDICAL CENTER (Continued)**

**U000865994**

**Green Tag Decal:** H003451  
**Green Tag Issue Date:** 9/7/2006  
**Green Tag Expire Date:** 12/31/2009  
 Fee Due: \$0.00  
 Motor Fuel Permit Inspection Date: Not reported  
 Motor Fuel Permit Expiration Date: Not reported  
 MOTOR FUEL TYPE: Not reported  
 Pending Nov: N  
 IEMA: Not reported  
 Equipment Type: Not reported  
 Equipment: Not reported  
 Last Passing Date: Not reported  
 Test Expire Date: Not reported

Tank Number: 6  
**Tank Status:** Exempt from registration  
 Tank Capacity: 1000  
 Tank Substance: Gasoline  
 Last Used Date: 1/1/1970  
 OSFM First Notify Date: 12/2/1994  
 Red Tag Issue Date: Not reported  
 Install Date: 1/1/1949  
**Green Tag Decal:** H003451  
**Green Tag Issue Date:** 9/7/2006  
**Green Tag Expire Date:** 12/31/2009  
 Fee Due: Not reported  
 Motor Fuel Permit Inspection Date: Not reported  
 Motor Fuel Permit Expiration Date: Not reported  
 MOTOR FUEL TYPE: Not reported  
 Pending Nov: N  
 IEMA: Not reported  
 Equipment Type: Not reported  
 Equipment: Not reported  
 Last Passing Date: Not reported  
 Test Expire Date: Not reported

Tank Number: 7  
**Tank Status:** Removed  
 Tank Capacity: 20000  
 Tank Substance: Diesel Fuel  
 Last Used Date: Not reported  
 OSFM First Notify Date: 5/13/1997  
 Red Tag Issue Date: Not reported  
 Install Date: 5/1/1997  
**Green Tag Decal:** H003451  
**Green Tag Issue Date:** 9/7/2006  
**Green Tag Expire Date:** 12/31/2009  
 Fee Due: \$0.00  
 Motor Fuel Permit Inspection Date: Not reported  
 Motor Fuel Permit Expiration Date: Not reported  
 MOTOR FUEL TYPE: Not reported  
 Pending Nov: N  
 IEMA: Not reported  
 Equipment Type: Not reported  
 Equipment: Not reported

MAP FINDINGS

Map ID  
 Direction  
 Distance  
 Distance (ft.)Site

EDR ID Number  
 EPA ID Number

Database(s)

**FORMER VA MEDICAL CENTER (Continued)**

**U000865994**

Last Passing Date: Not reported  
 Test Expire Date: Not reported

Tank Number: 8  
**Tank Status: Removed**  
 Tank Capacity: 20000  
 Tank Substance: Diesel Fuel  
 Last Used Date: Not reported  
 OSFM First Notify Date: 5/13/1997  
 Red Tag Issue Date: Not reported  
 Install Date: 5/1/1997  
**Green Tag Decal: H003451**  
**Green Tag Issue Date: 9/7/2006**  
**Green Tag Expire Date: 12/31/2009**  
 Fee Due: \$0.00  
 Motor Fuel Permit Inspection Date: Not reported  
 Motor Fuel Permit Expiration Date: Not reported  
 MOTOR FUEL TYPE: Not reported  
 Pending Nov: N  
 IEMA: Not reported  
 Equipment Type: Not reported  
 Equipment: Not reported  
 Last Passing Date: Not reported  
 Test Expire Date: Not reported

Tank Number: 9  
**Tank Status: Removed**  
 Tank Capacity: 20000  
 Tank Substance: Diesel Fuel  
 Last Used Date: Not reported  
 OSFM First Notify Date: 5/13/1997  
 Red Tag Issue Date: Not reported  
 Install Date: 5/1/1997  
**Green Tag Decal: H003451**  
**Green Tag Issue Date: 9/7/2006**  
**Green Tag Expire Date: 12/31/2009**  
 Fee Due: \$0.00  
 Motor Fuel Permit Inspection Date: Not reported  
 Motor Fuel Permit Expiration Date: Not reported  
 MOTOR FUEL TYPE: Not reported  
 Pending Nov: N  
 IEMA: Not reported  
 Equipment Type: Not reported  
 Equipment: Not reported  
 Last Passing Date: Not reported  
 Test Expire Date: Not reported

**ENGINEERING CONTROLS:**

Illinois Epa Id: 0316080006  
 NFR Letter: 09/09/2010  
 Date NFR Recorded: 10/15/2010  
 Comprehensive / Focused: Comprehensive  
 Remediation Applicant Name: David Cha  
 RA Company: Northwestern Memorial Hospital  
 RA Address: 259 East Erie Street

MAP FINDINGS

Map ID  
 Direction  
 Distance  
 Distance (ft.)Site

EDR ID Number

Database(s) EPA ID Number

**FORMER VA MEDICAL CENTER (Continued)**

**U000865994**

RA City,St,Zip: Chicago, IL 60611  
 Worker Caution: No  
 Acres: 3.17  
 Land Use: Not approved for residential occupancy  
 Ground Water Use Restriction: No  
 Highway Authority Agreement: No  
 Ordinance: Yes  
 Industrial - Commercial: No  
 Slab on Grade: No  
 BCT: No  
 Building Slab: No  
 Asphalt Used: No  
 Concrete Used: No  
 Clean Soil 3ft: No  
 Clean Soil 10ft: No  
 Alternate Barrier: Yes

**IL INSTUTIONAL CONTROL:**

Illinois EPA Id: 0316080006  
 NFR Letter: 09/09/2010  
 Date NFR Recorded: 10/15/2010  
 Comprehensive / Focused: Comprehensive  
 Remediation Applicant Name: David Cha  
 RA Company: Northwestern Memorial Hospital  
 RA Address: 259 East Erie Street  
 RA City,St,Zip: Chicago, IL 60611  
 Worker Caution: No  
 Acres: 3.17  
 Land Use: Not approved for residential occupancy  
 Ground Water Use Restriction: No  
 Highway Authority Agreement: No  
 Ordinance: Yes  
 Industrial - Commercial: No  
 Slab on Grade: No  
 BCT: No  
 Building Slab: No  
 Asphalt Used: No  
 Concrete Used: No  
 Clean Soil 3ft: No  
 Clean Soil 10ft: No  
 Alternate Barrier: Yes

**SRP:**

IL EPA Id: 0316080006  
 US EPA Id: IL7360007283  
 Longitude: -87.618841  
 Latitude: 41.894659  
 Contact Name: David Cha  
 Contact Address: 259 East Erie Street  
 Contact City,St,Zip: Chicago, IL 60611  
 Contact Phone: (312) 926-3208  
 Date Enrolled: 03/28/2008  
 Point Of Contact: Carolyn M. Feltz, P.E.  
 Consultant Company: Weaver Boos Consultants North Central, LLC  
 Consultant Address: 70 West Madison Street  
 Consultant City,St,Zip: Chicago, IL 60602

MAP FINDINGS

Map ID  
 Direction  
 Distance  
 Distance (ft.)Site

EDR ID Number  
 EPA ID Number

Database(s)

**FORMER VA MEDICAL CENTER (Continued)**

**U000865994**

Consultant Phone: (312) 922-1030  
 Proj Mgr Assigned: James Baldwin  
 Sec. 4 Letter Date: Not reported  
 Active: No  
 No Further Remediation Letter Dt: 09/09/2010  
 Remediation Applicant Co: Northwestern Memorial Hospital  
 Effective: True  
 Remediation Applicant Name: David Cha  
 Remediation Applicant Company: Northwestern Memorial Hospital  
 Remediation Applicant Address: 259 East Erie Street  
 Remediation Applicant City,St,Zip: Chicago, IL 60611  
 Illinois EPA: 0316080006  
 Site Name: VA Research Headquarters  
 NFR Letter: 2010-09-09  
 NFR Letter Date Recorded: 2010-10-15  
 Comprehensive/Focused: Comprehensive  
 Worker Caution: No  
 Acres: 3.17  
 Land Use: Not approved for residential occupancy  
 Ground Water Use Restriction: No  
 Highway Authority Agreement: No  
 Ordinance: Yes  
 Industrial - Commercial: No  
 Slab on Grade: No  
 BCT: No  
 Building Slab: No  
 Asphalt Used: No  
 Concrete Used: No  
 Clean Soil 3ft: No  
 Clean Soil 10ft: No  
 Alternate Barrier: Yes

[Click here for IL SRP:](#)

**AX195  
 East  
 1/4-1/2  
 0.274 mi.  
 1448 ft.**

**V.A. CHICAGO HEALTH CARE  
 333 EAST HURON ST.  
 CHICAGO, IL**

**RGA LUST S115521755  
 N/A**

**Site 3 of 5 in cluster AX**

RGA LUST:

2012	V.A. CHICAGO HEALTH CARE	333 EAST HURON ST.
2011	V.A. CHICAGO HEALTH CARE	333 EAST HURON ST.
2010	V.A. CHICAGO HEALTH CARE	333 EAST HURON ST.
2009	V.A. CHICAGO HEALTH CARE	333 EAST HURON ST.
2008	V.A. CHICAGO HEALTH CARE	333 EAST HURON ST.
2007	V.A. CHICAGO HEALTH CARE	333 EAST HURON ST.
2006	V.A. CHICAGO HEALTH CARE	333 EAST HURON ST.
2005	V.A. CHICAGO HEALTH CARE	333 EAST HURON ST.
2004	V.A. CHICAGO HEALTH CARE	333 EAST HURON ST.
2003	V.A. CHICAGO HEALTH CARE	333 EAST HURON ST.

MAP FINDINGS

Map ID			EDR ID Number
Direction			
Distance			
Distance (ft.)	Site	Database(s)	EPA ID Number

<b>AX196</b> East 1/4-1/2 0.274 mi. 1448 ft.	<b>NORTHWESTERN MEMORIAL HOSPITAL</b> <b>333 EAST HURON STREET</b> <b>CHICAGO, IL</b>  Site 4 of 5 in cluster AX	<b>RGA LUST</b>	<b>S115514637</b> N/A
--	--	-----------------	--------------------------

RGA LUST:

2012	NORTHWESTERN MEMORIAL HOSPITAL	333 EAST HURON STREET
2011	NORTHWESTERN MEMORIAL HOSPITAL	333 EAST HURON STREET
2010	NORTHWESTERN MEMORIAL HOSPITAL	333 EAST HURON STREET
2009	NORTHWESTERN MEMORIAL HOSPITAL	333 EAST HURON STREET

<b>AX197</b> East 1/4-1/2 0.274 mi. 1448 ft.	<b>VA RESEARCH HEADQUARTERS</b> <b>333 EAST HURON ST.</b> <b>CHICAGO, IL</b>  Site 5 of 5 in cluster AX	<b>RGA LUST</b>	<b>S115521767</b> N/A
--	---	-----------------	--------------------------

RGA LUST:

2012	VA RESEARCH HEADQUARTERS	333 EAST HURON ST.
2011	VA RESEARCH HEADQUARTERS	333 EAST HURON ST.
2010	VA RESEARCH HEADQUARTERS	333 EAST HURON ST.
2009	VA RESEARCH HEADQUARTERS	333 EAST HURON ST.
2008	VA RESEARCH HEADQUARTERS	333 EAST HURON ST.
2007	VA RESEARCH HEADQUARTERS	333 EAST HURON ST.
2006	VA RESEARCH HEADQUARTERS	333 EAST HURON ST.
2005	VA RESEARCH HEADQUARTERS	333 EAST HURON ST.
2004	VA RESEARCH HEADQUARTERS	333 EAST HURON ST.
2003	VA RESEARCH HEADQUARTERS	333 EAST HURON ST.
2002	VA RESEARCH HEADQUARTERS	333 EAST HURON ST.
2001	VA RESEARCH HEADQUARTERS	333 EAST HURON ST.
2000	VA RESEARCH HEADQUARTERS	333 EAST HURON ST.

<b>AY198</b> WSW 1/4-1/2 0.284 mi. 1499 ft.	<b>ONTARIO DEARBORN SHELL</b> <b>30 WEST ONTARIO ST.</b> <b>CHICAGO, IL 60610</b>  Site 1 of 4 in cluster AY	<b>LUST</b>	<b>S104530086</b> N/A
---	--	-------------	--------------------------

LUST:

Incident Num:	992098
IL EPA Id:	0316085082
Product:	Gasoline
IEMA Date:	09/08/1999
Project Manager:	McGill
Project Manager Phone:	(217) 524-5137
Email:	Scott.McGill@illinois.gov
PRP Name:	Equilon Enterprises LLC
PRP Contact:	John Robbins
PRP Address:	603 Diehl, Suite 103
PRP City,St,Zip:	Naperville, IL 60563
PRP Phone:	6302764206
Site Classification:	HIGH
Section 57.5(g) Letter:	732
Date Section 57.5(g) Letter:	Not reported
Non LUST Determination Letter:	Not reported
20 Report Received:	09/16/1999
45 Report Received:	10/06/1999
<b>NFA/NFR Letter:</b>	<b>12/24/2003</b>
NFR Date Recorded:	01/20/2004



MAP FINDINGS

Map ID  
 Direction  
 Distance  
 Distance (ft.)Site

EDR ID Number  
 EPA ID Number

Database(s)

**ONTARIOR DEARBORN SHELL (Continued)**

**S104530086**

Incident Num: 920481  
 IL EPA Id: 0316085082  
 Product: Unleaded Gas  
 IEMA Date: 02/21/1992  
 Project Manager: Piggush  
 Project Manager Phone: (217) 782-3101  
 Email: Michael.Piggush@illinois.gov  
 PRP Name: Equilon Enterprises LLC  
 PRP Contact: Lisa Schoedel  
 PRP Address: 603 Diehl Rd., Suite 103  
 PRP City,St,Zip: Naperville, IL 60563  
 PRP Phone: 6302764206  
 Site Classification: Not reported  
 Section 57.5(g) Letter: 731  
 Date Section 57.5(g) Letter: Not reported  
 Non LUST Determination Letter: Not reported  
 20 Report Received: 03/27/1992  
 45 Report Received: 05/04/1992  
**NFA/NFR Letter: 10/27/1992**  
 NFR Date Recorded: Not reported

Incident Num: 931532  
 IL EPA Id: 0316085082  
 Product: Gasoline  
 IEMA Date: 06/08/1992  
 Project Manager: Weller  
 Project Manager Phone: (217) 524-4647  
 Email: Melinda.Weller@illinois.gov  
 PRP Name: Equilon Enterprises LLC  
 PRP Contact: Lisa Schoedel  
 PRP Address: 603 Diehl Rd., Suite 103  
 PRP City,St,Zip: Naperville, IL 60563  
 PRP Phone: 6302764206  
 Site Classification: Not reported  
 Section 57.5(g) Letter: 731  
 Date Section 57.5(g) Letter: Not reported  
 Non LUST Determination Letter: 1996-12-13  
 20 Report Received: Not reported  
 45 Report Received: Not reported  
**NFA/NFR Letter: Not reported**  
 NFR Date Recorded: Not reported

AY199  
 WSW  
 1/4-1/2  
 0.284 mi.  
 1499 ft.

**ONTARIOR DEARBORN SHELL  
 30 WEST ONTARIO ST.  
 CHICAGO, IL**

**RGA LUST S115514955  
 N/A**

**Site 2 of 4 in cluster AY**

RGA LUST:

2012	ONTARIOR DEARBORN SHELL	30 WEST ONTARIO ST.
2011	ONTARIOR DEARBORN SHELL	30 WEST ONTARIO ST.
2010	ONTARIOR DEARBORN SHELL	30 WEST ONTARIO ST.
2009	ONTARIOR DEARBORN SHELL	30 WEST ONTARIO ST.
2008	ONTARIOR DEARBORN SHELL	30 WEST ONTARIO ST.
2007	ONTARIOR DEARBORN SHELL	30 WEST ONTARIO ST.
2006	ONTARIOR DEARBORN SHELL	30 WEST ONTARIO ST.
2005	ONTARIOR DEARBORN SHELL	30 WEST ONTARIO ST.
2004	ONTARIOR DEARBORN SHELL	30 WEST ONTARIO ST.

MAP FINDINGS

Map ID			EDR ID Number
Direction			
Distance			
Distance (ft.)	Site	Database(s)	EPA ID Number

**ONTARIOR DEARBORN SHELL (Continued)**

**S115514955**

2003	ONTARIOR DEARBORN SHELL	30 WEST ONTARIO ST.
2002	ONTARIOR DEARBORN SHELL	30 WEST ONTARIO ST.
2001	ONTARIOR DEARBORN SHELL	30 WEST ONTARIO ST.
2000	ONTARIOR DEARBORN SHELL	30 WEST ONTARIO ST.

**AY200**     **ONTARIO DEARBORN SHELL**  
**WSW**     **30 WEST ONTARIO ST.**  
**1/4-1/2**   **CHICAGO, IL**  
**0.284 mi.**  
**1499 ft.**   **Site 3 of 4 in cluster AY**

**RGA LUST**   **S115514954**  
**N/A**

RGA LUST:

2012	ONTARIO DEARBORN SHELL	30 WEST ONTARIO ST.
2011	ONTARIO DEARBORN SHELL	30 WEST ONTARIO ST.
2010	ONTARIO DEARBORN SHELL	30 WEST ONTARIO ST.
2009	ONTARIO DEARBORN SHELL	30 WEST ONTARIO ST.
2008	ONTARIO DEARBORN SHELL	30 WEST ONTARIO ST.
2007	ONTARIO DEARBORN SHELL	30 WEST ONTARIO ST.
2006	ONTARIO DEARBORN SHELL	30 WEST ONTARIO ST.
2005	ONTARIO DEARBORN SHELL	30 WEST ONTARIO ST.
2004	ONTARIO DEARBORN SHELL	30 WEST ONTARIO ST.
2003	ONTARIO DEARBORN SHELL	30 WEST ONTARIO ST.
2002	ONTARIO DEARBORN SHELL	30 WEST ONTARIO ST.
2001	ONTARIO DEARBORN SHELL	30 WEST ONTARIO ST.
2000	ONTARIO DEARBORN SHELL	30 WEST ONTARIO ST.

**AY201**     **EQUILON ENTERPRISES**  
**WSW**     **30 WEST ONTARIO**  
**1/4-1/2**   **CHICAGO, IL**  
**0.284 mi.**  
**1499 ft.**   **Site 4 of 4 in cluster AY**

**RGA LUST**   **S115505140**  
**N/A**

RGA LUST:

2012	EQUILON ENTERPRISES	30 WEST ONTARIO
2011	EQUILON ENTERPRISES	30 WEST ONTARIO
2010	EQUILON ENTERPRISES	30 WEST ONTARIO
2009	EQUILON ENTERPRISES	30 WEST ONTARIO
2008	EQUILON ENTERPRISES	30 WEST ONTARIO
2007	EQUILON ENTERPRISES	30 WEST ONTARIO
2006	EQUILON ENTERPRISES	30 WEST ONTARIO
2005	EQUILON ENTERPRISES	30 WEST ONTARIO
2004	EQUILON ENTERPRISES	30 WEST ONTARIO
2003	EQUILON ENTERPRISES	30 WEST ONTARIO
2002	EQUILON ENTERPRISES	30 WEST ONTARIO
2001	EQUILON ENTERPRISES	30 WEST ONTARIO
2000	EQUILON ENTERPRISES	30 WEST ONTARIO

**AZ202**     **STREETERVILLE CORP.**  
**NNE**     **215 EAST CHICAGO AVE.**  
**1/4-1/2**   **CHICAGO, IL**  
**0.285 mi.**  
**1504 ft.**   **Site 1 of 2 in cluster AZ**

**RGA LUST**   **S115520040**  
**N/A**

RGA LUST:

2012	STREETERVILLE CORP.	215 EAST CHICAGO AVE.
2011	STREETERVILLE CORP.	215 EAST CHICAGO AVE.
2010	STREETERVILLE CORP.	215 EAST CHICAGO AVE.
2009	STREETERVILLE CORP.	215 EAST CHICAGO AVE.

MAP FINDINGS

Map ID			EDR ID Number
Direction			
Distance			
Distance (ft.)	Site	Database(s)	EPA ID Number

**STREETERVILLE CORP. (Continued)**

**S115520040**

2008	STREETERVILLE CORP.	215 EAST CHICAGO AVE.
2007	STREETERVILLE CORP.	215 EAST CHICAGO AVE.
2006	STREETERVILLE CORP.	215 EAST CHICAGO AVE.
2005	STREETERVILLE CORP.	215 EAST CHICAGO AVE.
2004	STREETERVILLE CORP.	215 EAST CHICAGO AVE.
2003	STREETERVILLE CORP.	215 EAST CHICAGO AVE.
2002	STREETERVILLE CORP.	215 EAST CHICAGO AVE.
2001	STREETERVILLE CORP.	215 EAST CHICAGO AVE.
2000	STREETERVILLE CORP.	215 EAST CHICAGO AVE.

**AZ203**     **STREETERVILLE CORP.**  
**NNE**     **215 EAST CHICAGO AVE.**  
**1/4-1/2**     **CHICAGO, IL 60611**  
**0.285 mi.**  
**1504 ft.**

**LUST**     **S104524361**  
**N/A**

**Site 2 of 2 in cluster AZ**

LUST:

Incident Num:	923218
IL EPA Id:	0316085169
Product:	Fuel Oil
IEMA Date:	11/13/1992
Project Manager:	Irwin
Project Manager Phone:	Not reported
Email:	Not reported
PRP Name:	Streeterville Corp.
PRP Contact:	Tom Spreitzer
PRP Address:	244 East Pearson, Suite 100
PRP City,St,Zip:	Chicago, IL 60611
PRP Phone:	Not reported
Site Classification:	Not reported
Section 57.5(g) Letter:	731
Date Section 57.5(g) Letter:	Not reported
Non LUST Determination Letter:	Not reported
20 Report Received:	12/01/1992
45 Report Received:	03/18/1993
<b>NFA/NFR Letter:</b>	<b>04/05/1994</b>
NFR Date Recorded:	Not reported

**BA204**     **NORTHWESTERN MEMORIAL HOSPITAL**  
**NE**     **244 EAST PEARSON STREET**  
**1/4-1/2**     **CHICAGO, IL 60611**  
**0.291 mi.**  
**1539 ft.**

**LUST**     **S104522195**  
**ENG CONTROLS**     **N/A**  
**INST CONTROL**  
**SRP**

**Site 1 of 3 in cluster BA**

LUST:

Incident Num:	960251
IL EPA Id:	0316085262
Product:	Diesel
IEMA Date:	02/12/1996
Project Manager:	Davison
Project Manager Phone:	Not reported
Email:	Not reported
PRP Name:	Northwestern Memorial Hospital
PRP Contact:	Tony Gadomski
PRP Address:	303 East Huron St., Room P-012
PRP City,St,Zip:	Chicago, IL 60611
PRP Phone:	Not reported

MAP FINDINGS

Map ID  
 Direction  
 Distance  
 Distance (ft.)Site

EDR ID Number

Database(s) EPA ID Number

**NORTHWESTERN MEMORIAL HOSPITAL (Continued)**

**S104522195**

Site Classification: Not reported  
 Section 57.5(g) Letter: 732  
 Date Section 57.5(g) Letter: 03/18/1997  
 Non LUST Determination Letter: Not reported  
 20 Report Received: Not reported  
 45 Report Received: Not reported  
**NFA/NFR Letter: Not reported**  
 NFR Date Recorded: Not reported

**ENGINEERING CONTROLS:**

Illinois Epa Id: 0316085262  
 NFR Letter: 06/23/2010  
 Date NFR Recorded: 07/15/2010  
 Comprehensive / Focused: Focused  
 Remediation Applicant Name: David Stout  
 RA Company: Northwestern Memorial Hospital  
 RA Address: 251 East Huron Street  
 RA City,St,Zip: Chicago, IL 60611  
 Worker Caution: No  
 Acres: 0.25  
 Land Use: Residential or Industrial/Commercial  
 Ground Water Use Restriction: No  
 Highway Authority Agreement: No  
 Ordinance: Yes  
 Industrial - Commercial: No  
 Slab on Grade: No  
 BCT: No  
 Building Slab: Yes  
 Asphalt Used: Yes  
 Concrete Used: Yes  
 Clean Soil 3ft: No  
 Clean Soil 10ft: No  
 Alternate Barrier: No

**IL INSTUTIONAL CONTROL:**

Illinois EPA Id: 0316085262  
 NFR Letter: 06/23/2010  
 Date NFR Recorded: 07/15/2010  
 Comprehensive / Focused: Focused  
 Remediation Applicant Name: David Stout  
 RA Company: Northwestern Memorial Hospital  
 RA Address: 251 East Huron Street  
 RA City,St,Zip: Chicago, IL 60611  
 Worker Caution: No  
 Acres: 0.25  
 Land Use: Residential or Industrial/Commercial  
 Ground Water Use Restriction: No  
 Highway Authority Agreement: No  
 Ordinance: Yes  
 Industrial - Commercial: No  
 Slab on Grade: No  
 BCT: No  
 Building Slab: Yes  
 Asphalt Used: Yes  
 Concrete Used: Yes  
 Clean Soil 3ft: No

MAP FINDINGS

Map ID  
 Direction  
 Distance  
 Distance (ft.)Site

EDR ID Number  
 EPA ID Number

Database(s)

**NORTHWESTERN MEMORIAL HOSPITAL (Continued)**

**S104522195**

Clean Soil 10ft: No  
 Alternate Barrier: No

**SRP:**

IL EPA Id: 0316085262  
 US EPA Id: Not reported  
 Longitude: -87.619914  
 Latitude: 41.897859  
 Contact Name: David Stout  
 Contact Address: 251 East Huron Street  
 Contact City,St,Zip: Chicago, IL 60611  
 Contact Phone: (312) 926-1195  
 Date Enrolled: 05/19/1997  
 Point Of Contact: Carolyn Feltz, P.E.  
 Consultant Company: Weaver Boos Consultants North Central, LLC  
 Consultant Address: 70 West Madison treet  
 Consultant City,St,Zip: Chicago, IL 60602  
 Consultant Phone: (312) 922-1030  
 Proj Mgr Assigned: Tammy Smith  
 Sec. 4 Letter Date: Not reported  
 Active: No  
 No Further Remediation Letter Dt: 06/23/2010  
 Remediation Applicant Co: Northwestern Memorial Hospital  
 Effective: True  
 Remediation Applicant Name: David Stout  
 Remediation Applicant Company: Northwestern Memorial Hospital  
 Remediation Applicant Address: 251 East Huron Street  
 Remediation Applicant City,St,Zip: Chicago, IL 60611  
 Illinois EPA: 0316085262  
 Site Name: Northwestern Memorial Hospital  
 NFR Letter: 2010-06-23  
 NFR Letter Date Recorded: 2010-07-15  
 Comprehensive/Focused: Focused  
 Worker Caution: No  
 Acres: 0.25  
 Land Use: Residential or Industrial/Commercial  
 Ground Water Use Restriction: No  
 Highway Authority Agreement: No  
 Ordinance: Yes  
 Industrial - Commercial: No  
 Slab on Grade: No  
 BCT: No  
 Building Slab: Yes  
 Asphalt Used: Yes  
 Concrete Used: Yes  
 Clean Soil 3ft: No  
 Clean Soil 10ft: No  
 Alternate Barrier: No

[Click here for IL SRP:](#)

MAP FINDINGS

Map ID  
 Direction  
 Distance  
 Distance (ft.) Site Database(s) EDR ID Number  
 EPA ID Number

**BA205** **NORTHWESTERN MEMORIAL HOSPITAL** **RGA LUST** **S115514636**  
**NE** **244 EAST PEARSON ST.** **N/A**  
**1/4-1/2** **CHICAGO, IL**  
**0.291 mi.**  
**1539 ft.** **Site 2 of 3 in cluster BA**

RGA LUST:

2012	NORTHWESTERN MEMORIAL HOSPITAL	244 EAST PEARSON ST.
2011	NORTHWESTERN MEMORIAL HOSPITAL	244 EAST PEARSON ST.
2010	NORTHWESTERN MEMORIAL HOSPITAL	244 EAST PEARSON ST.
2009	NORTHWESTERN MEMORIAL HOSPITAL	244 EAST PEARSON ST.
2008	NORTHWESTERN MEMORIAL HOSPITAL	244 EAST PEARSON ST.
2007	NORTHWESTERN MEMORIAL HOSPITAL	244 EAST PEARSON ST.
2006	NORTHWESTERN MEMORIAL HOSPITAL	244 EAST PEARSON ST.
2005	NORTHWESTERN MEMORIAL HOSPITAL	244 EAST PEARSON ST.
2004	NORTHWESTERN MEMORIAL HOSPITAL	244 EAST PEARSON ST.
2003	NORTHWESTERN MEMORIAL HOSPITAL	244 EAST PEARSON ST.
2002	NORTHWESTERN MEMORIAL HOSPITAL	244 EAST PEARSON ST.
2001	NORTHWESTERN MEMORIAL HOSPITAL	244 EAST PEARSON ST.
2000	NORTHWESTERN MEMORIAL HOSPITAL	244 EAST PEARSON ST.

**BB206** **AMOCO OIL CO.** **RGA LUST** **S115498312**  
**West** **650 NORTH DEARBORN** **N/A**  
**1/4-1/2** **CHICAGO, IL**  
**0.293 mi.**  
**1545 ft.** **Site 1 of 3 in cluster BB**

RGA LUST:

2012	AMOCO OIL CO.	650 NORTH DEARBORN
2011	AMOCO OIL CO.	650 NORTH DEARBORN
2010	AMOCO OIL CO.	650 NORTH DEARBORN
2009	AMOCO OIL CO.	650 NORTH DEARBORN
2008	AMOCO OIL CO.	650 NORTH DEARBORN
2007	AMOCO OIL CO.	650 NORTH DEARBORN
2006	AMOCO OIL CO.	650 NORTH DEARBORN
2005	AMOCO OIL CO.	650 NORTH DEARBORN
2004	AMOCO OIL CO.	650 NORTH DEARBORN
2003	AMOCO OIL CO.	650 NORTH DEARBORN
2002	AMOCO OIL CO.	650 NORTH DEARBORN
2001	AMOCO OIL CO.	650 NORTH DEARBORN
2000	AMOCO OIL CO.	650 NORTH DEARBORN

**BB207** **AMOCO OIL CO. #15941** **RGA LUST** **S115497876**  
**West** **650 NORTH DEARBORN** **N/A**  
**1/4-1/2** **CHICAGO, IL**  
**0.293 mi.**  
**1545 ft.** **Site 2 of 3 in cluster BB**

RGA LUST:

2012	AMOCO OIL CO. #15941	650 NORTH DEARBORN
2011	AMOCO OIL CO. #15941	650 NORTH DEARBORN
2010	AMOCO OIL CO. #15941	650 NORTH DEARBORN
2009	AMOCO OIL CO. #15941	650 NORTH DEARBORN
2008	AMOCO OIL CO. #15941	650 NORTH DEARBORN
2007	AMOCO OIL CO. #15941	650 NORTH DEARBORN
2006	AMOCO OIL CO. #15941	650 NORTH DEARBORN
2005	AMOCO OIL CO. #15941	650 NORTH DEARBORN
2004	AMOCO OIL CO. #15941	650 NORTH DEARBORN
2003	AMOCO OIL CO. #15941	650 NORTH DEARBORN
2002	AMOCO OIL CO. #15941	650 NORTH DEARBORN

MAP FINDINGS

Map ID  
 Direction  
 Distance  
 Distance (ft.)Site

EDR ID Number  
 EPA ID Number

Database(s)

**AMOCO OIL CO. #15941 (Continued)**

**S115497876**

2001 AMOCO OIL CO. #15941 650 NORTH DEARBORN  
 2000 AMOCO OIL CO. #15941 650 NORTH DEARBORN

**BB208**  
**West**  
**1/4-1/2**  
**0.293 mi.**  
**1545 ft.**

**AMOCO OIL CO.**  
**650 NORTH DEARBORN**  
**CHICAGO, IL 60610**

**LUST S104528387**  
**N/A**

**Site 3 of 3 in cluster BB**

LUST:

Incident Num: 911701  
 IL EPA Id: 0316080032  
 Product: Gasoline  
 IEMA Date: 06/21/1991  
 Project Manager: McGill  
 Project Manager Phone: (217) 524-5137  
 Email: Scott.McGill@illinois.gov  
 PRP Name: Amoco Oil Co.  
 PRP Contact: Lyle Bruce  
 PRP Address: 28100 Torch Pkwy., 6-S  
 PRP City,St,Zip: Warrenville, IL 60555  
 PRP Phone: Not reported  
 Site Classification: Not reported  
 Section 57.5(g) Letter: 732  
 Date Section 57.5(g) Letter: Not reported  
 Non LUST Determination Letter: Not reported  
 20 Report Received: Not reported  
 45 Report Received: 12/20/1991  
**NFA/NFR Letter: 02/07/2000**  
 NFR Date Recorded: 07/05/2000

Incident Num: 972411  
 IL EPA Id: 0316080032  
 Product: Other Petroleum  
 IEMA Date: 12/17/1997  
 Project Manager: McGill  
 Project Manager Phone: (217) 524-5137  
 Email: Scott.McGill@illinois.gov  
 PRP Name: Amoco Oil Co.  
 PRP Contact: Lyle Bruce  
 PRP Address: 28100 Torch Pkwy., 6-S  
 PRP City,St,Zip: Warrenville, IL 60555  
 PRP Phone: 6309901048  
 Site Classification: HIGH  
 Section 57.5(g) Letter: 732  
 Date Section 57.5(g) Letter: Not reported  
 Non LUST Determination Letter: Not reported  
 20 Report Received: 01/06/1998  
 45 Report Received: 01/30/1998  
**NFA/NFR Letter: 02/07/2000**  
 NFR Date Recorded: 07/05/2000

MAP FINDINGS

Map ID			EDR ID Number
Direction			
Distance			
Distance (ft.)	Site	Database(s)	EPA ID Number

<b>BA209</b>	<b>AMERICAN HOSPITAL</b>	<b>INST CONTROL</b>	<b>S104562101</b>
<b>NE</b>	<b>250 EAST PEARSON STREET</b>	<b>SRP</b>	<b>N/A</b>
<b>1/4-1/2</b>	<b>CHICAGO, IL 60611</b>		
<b>0.295 mi.</b>			
<b>1558 ft.</b>	<b>Site 3 of 3 in cluster BA</b>		

IL INSTUTIONAL CONTROL:

Illinois EPA Id:	0316085366
NFR Letter:	03/05/2002
Date NFR Recorded:	03/22/2002
Comprehensive / Focused:	Comprehensive
Remediation Applicant Name:	Jon Brandon
RA Company:	250 East Pearson, L.L.C.
RA Address:	350 Hubbard Street
RA City,St,Zip:	Chicago, IL 60610
Worker Caution:	No
Acres:	0.4
Land Use:	Residential or Industrial/Commercial
Ground Water Use Restriction:	Yes
Highway Authority Agreement:	No
Ordinance:	No
Industrial - Commercial:	No
Slab on Grade:	No
BCT:	No
Building Slab:	No
Asphalt Used:	No
Concrete Used:	No
Clean Soil 3ft:	No
Clean Soil 10ft:	No
Alternate Barrier:	No

SRP:

IL EPA Id:	0316085366
US EPA Id:	Not reported
Longitude:	-87.618627
Latitude:	41.897892
Contact Name:	Jon Brandon
Contact Address:	350 West Hubbard Street
Contact City,St,Zip:	Chicago, IL 60610
Contact Phone:	(312) 595-7400
Date Enrolled:	08/11/2000
Point Of Contact:	Richard C. Thomas
Consultant Company:	Challenge Contractors, Inc.
Consultant Address:	2612 Flossmoor Road
Consultant City,St,Zip:	Flossmoor, IL 60422
Consultant Phone:	(708) 206-0007
Proj Mgr Assigned:	Jim Mergen
Sec. 4 Letter Date:	Not reported
Active:	No
No Further Remediation Letter Dt:	03/05/2002
Remediation Applicant Co:	250 East Pearson, L.L.C.
Effective:	True
Remediation Applicant Name:	Jon Brandon
Remediation Applicant Company:	250 East Pearson, L.L.C.
Remediation Applicant Address:	350 Hubbard Street
Remediation Applicant City,St,Zip:	Chicago, IL 60610
Illinois EPA:	0316085366
Site Name:	American Hospital
NFR Letter:	2002-03-05



MAP FINDINGS

Map ID  
 Direction  
 Distance  
 Distance (ft.)Site

EDR ID Number  
 EPA ID Number

Database(s)

**AMERICAN HOSPITAL (Continued)**

**S104562101**

NFR Letter Date Recorded: 2002-03-22  
 Comprehensive/Focused: Comprehensive  
 Worker Caution: No  
 Acres: 0.4  
 Land Use: Residential or Industrial/Commercial  
 Ground Water Use Restriction: Yes  
 Highway Authority Agreement: No  
 Ordinance: No  
 Industrial - Commercial: No  
 Slab on Grade: No  
 BCT: No  
 Building Slab: No  
 Asphalt Used: No  
 Concrete Used: No  
 Clean Soil 3ft: No  
 Clean Soil 10ft: No  
 Alternate Barrier: No

[Click here for IL SRP:](#)

**BC210  
 NW  
 1/4-1/2  
 0.296 mi.  
 1563 ft.**

**CONSTRUCTA, INC.  
 20 EAST CHESTNUT ST.  
 CHICAGO, IL 60611  
 Site 1 of 4 in cluster BC**

**LUST S104564417  
 N/A**

**LUST:**

Incident Num: 20001198  
 IL EPA Id: 0316085356  
 Product: Other Petroleum  
 IEMA Date: 06/23/2000  
 Project Manager: Hawbaker  
 Project Manager Phone: (217) 782-5713  
 Email: Carol.Hawbaker@illinois.gov  
 PRP Name: Constructa, Inc.  
 PRP Contact: Dean Balaney  
 PRP Address: 21 East Chestnut St., Suite 18G  
 PRP City,St,Zip: Chicago, IL 60611  
 PRP Phone: 3124759840  
 Site Classification: Not reported  
 Section 57.5(g) Letter: 732  
 Date Section 57.5(g) Letter: Not reported  
 Non LUST Determination Letter: 2001-02-27  
 20 Report Received: Not reported  
 45 Report Received: Not reported  
**NFA/NFR Letter: Not reported**  
 NFR Date Recorded: Not reported

MAP FINDINGS

Map ID			EDR ID Number
Direction			
Distance			
Distance (ft.)	Site	Database(s)	EPA ID Number

<b>BC211</b>	<b>CONSTRUCTA, INC.</b>	<b>RGA LUST</b>	<b>S115502913</b>
<b>NW</b>	<b>20 EAST CHESTNUT ST.</b>		<b>N/A</b>
<b>1/4-1/2</b>	<b>CHICAGO, IL</b>		
<b>0.296 mi.</b>			
<b>1563 ft.</b>	<b>Site 2 of 4 in cluster BC</b>		

RGA LUST:

2012	CONSTRUCTA, INC.	20 EAST CHESTNUT ST.
2011	CONSTRUCTA, INC.	20 EAST CHESTNUT ST.
2010	CONSTRUCTA, INC.	20 EAST CHESTNUT ST.
2009	CONSTRUCTA, INC.	20 EAST CHESTNUT ST.
2008	CONSTRUCTA, INC.	20 EAST CHESTNUT ST.
2007	CONSTRUCTA, INC.	20 EAST CHESTNUT ST.
2006	CONSTRUCTA, INC.	20 EAST CHESTNUT ST.
2005	CONSTRUCTA, INC.	20 EAST CHESTNUT ST.
2004	CONSTRUCTA, INC.	20 EAST CHESTNUT ST.
2003	CONSTRUCTA, INC.	20 EAST CHESTNUT ST.
2002	CONSTRUCTA, INC.	20 EAST CHESTNUT ST.
2001	CONSTRUCTA, INC.	20 EAST CHESTNUT ST.
2000	CONSTRUCTA, INC.	20 EAST CHESTNUT ST.

<b>BC212</b>	<b>LOYOLA FACILITY DEPARTMENT</b>	<b>RGA LUST</b>	<b>S115511767</b>
<b>NW</b>	<b>19 EAST CHESTNUT AVENUE</b>		<b>N/A</b>
<b>1/4-1/2</b>	<b>CHICAGO, IL</b>		
<b>0.298 mi.</b>			
<b>1572 ft.</b>	<b>Site 3 of 4 in cluster BC</b>		

RGA LUST:

2012	LOYOLA FACILITY DEPARTMENT	19 EAST CHESTNUT AVENUE
2011	LOYOLA FACILITY DEPARTMENT	19 EAST CHESTNUT AVENUE
2010	LOYOLA FACILITY DEPARTMENT	19 EAST CHESTNUT AVENUE
2009	LOYOLA FACILITY DEPARTMENT	19 EAST CHESTNUT AVENUE
2008	LOYOLA FACILITY DEPARTMENT	19 EAST CHESTNUT AVENUE
2007	LOYOLA FACILITY DEPARTMENT	19 EAST CHESTNUT AVENUE
2006	LOYOLA FACILITY DEPARTMENT	19 EAST CHESTNUT AVENUE
2005	LOYOLA FACILITY DEPARTMENT	19 EAST CHESTNUT AVENUE

<b>BC213</b>	<b>LOYOLA FACILITY DEPARTMENT</b>	<b>LUST</b>	<b>S106984507</b>
<b>NW</b>	<b>19 EAST CHESTNUT AVENUE</b>		<b>N/A</b>
<b>1/4-1/2</b>	<b>CHICAGO, IL 60611</b>		
<b>0.298 mi.</b>			
<b>1572 ft.</b>	<b>Site 4 of 4 in cluster BC</b>		

LUST:

Incident Num:	20050755
IL EPA Id:	0316085728
Product:	Other Petroleum
IEMA Date:	06/03/2005
Project Manager:	Jones
Project Manager Phone:	(217) 524-1253
Email:	Steve.Jones@illinois.gov
PRP Name:	Not reported
PRP Contact:	Not reported
PRP Address:	Not reported
PRP City,St,Zip:	Not reported
PRP Phone:	Not reported
Site Classification:	Not reported
Section 57.5(g) Letter:	P.A.
Date Section 57.5(g) Letter:	Not reported
Non LUST Determination Letter:	Not reported

MAP FINDINGS

Map ID			EDR ID Number
Direction			
Distance			
Distance (ft.)Site		Database(s)	EPA ID Number

**LOYOLA FACILITY DEPARTMENT (Continued)**

**S106984507**

20 Report Received: 06/30/2005  
 45 Report Received: 07/27/2005  
**NFA/NFR Letter: 09/06/2005**  
 NFR Date Recorded: 09/27/2005

**214  
 NW  
 1/4-1/2  
 0.299 mi.  
 1578 ft.**

**LOYOLA UNIVERSITY OF CHICAGO  
 845 NORTH STATE STREET  
 CHICAGO, IL 60610**

**LUST S113808797  
 N/A**

**LUST:**

Incident Num: 20130795  
 IL EPA Id: 0316085862  
 Product: Other Petroleum  
 IEMA Date: 07/12/2013  
 Project Manager: Not reported  
 Project Manager Phone: Not reported  
 Email: Not reported  
 PRP Name: Not reported  
 PRP Contact: Not reported  
 PRP Address: Not reported  
 PRP City,St,Zip: Not reported  
 PRP Phone: Not reported  
 Site Classification: Not reported  
 Section 57.5(g) Letter: 734  
 Date Section 57.5(g) Letter: Not reported  
 Non LUST Determination Letter: Not reported  
 20 Report Received: Not reported  
 45 Report Received: Not reported  
**NFA/NFR Letter: Not reported**  
 NFR Date Recorded: Not reported

**215  
 ESE  
 1/4-1/2  
 0.299 mi.  
 1579 ft.**

**SANDOZ CROP PROTECTION  
 341 EAST OHIO STREET  
 CHICAGO, IL 60611**

**SEMS-ARCHIVE 1000191915  
 CORRACTS ILD980502314  
 RCRA NonGen / NLR  
 FINDS  
 ECHO**

**SEMS-ARCHIVE:**

Site ID: 507395  
 EPA ID: ILD980502314  
 Federal Facility: N  
 NPL: Not on the NPL  
 Non NPL Status: Deferred to RCRA

**Following information was gathered from the prior CERCLIS update completed in 10/2013:**

Site ID: 0507395  
 Federal Facility: Not a Federal Facility  
 NPL Status: Not on the NPL  
 Non NPL Status: Deferred to RCRA

**CERCLIS-NFRAP Site Alias Name(s):**

Alias Name: VELSICOL CHEMICAL CORPORATION  
 Alias Address: Not reported  
 IL

MAP FINDINGS

Map ID  
 Direction  
 Distance  
 Distance (ft.)Site

EDR ID Number  
 EPA ID Number

Database(s)

**SANDOZ CROP PROTECTION (Continued)**

**1000191915**

Alias Name: SANDOZ CORP PROTECTION  
 Alias Address: Not reported  
 Not reported

Program Priority:  
 Description: Great Lakes  
 Description: RCRA Deferral Audit  
 Description: RCRA Deferral - Lead Confirmed

CERCLIS-NFRAP Assessment History:

Action: ARCHIVE SITE  
 Date Started: / /  
 Date Completed: 12/01/95  
 Priority Level: Not reported  
 Action: PRELIMINARY ASSESSMENT  
 Date Started: / /  
 Date Completed: 01/04/94  
 Priority Level: Deferred to RCRA (Subtitle C)  
 Action: DISCOVERY  
 Date Started: / /  
 Date Completed: 08/05/93  
 Priority Level: Not reported

CORRACTS:

EPA ID: ILD980502314  
 EPA Region: 05  
 Area Name: ENTIRE FACILITY  
 Actual Date: 20090501  
 Action: CA070NO - RFA Determination Of Need For An RFI, RFI is Not Necessary  
 NAICS Code(s): Not reported  
 Original schedule date: Not reported  
 Schedule end date: Not reported

EPA ID: ILD980502314  
 EPA Region: 05  
 Area Name: ENTIRE FACILITY  
 Actual Date: 19930930  
 Action: CA075LO - CA Prioritization, Facility or area was assigned a low corrective action priority  
 NAICS Code(s): Not reported  
 Original schedule date: Not reported  
 Schedule end date: Not reported

EPA ID: ILD980502314  
 EPA Region: 05  
 Area Name: ENTIRE FACILITY  
 Actual Date: 19931231  
 Action: CA225NR - Stabilization Measures Evaluation, This facility is, not amenable to stabilization activity at the, present time for reasons other than (1) it appears to be technically, infeasible or

MAP FINDINGS

Map ID  
 Direction  
 Distance  
 Distance (ft.)Site

EDR ID Number  
 EPA ID Number

Database(s)

**SANDOZ CROP PROTECTION (Continued)**

**1000191915**

inappropriate (NF) or (2) there is a lack of technical, information (IN). Reasons for this conclusion may be the status of, closure at the facility, the degree of risk, timing considerations, the status of corrective action work at the facility, or other, administrative considerations

NAICS Code(s): Not reported  
 Original schedule date: Not reported  
 Schedule end date: Not reported

**RCRA NonGen / NLR:**

Date form received by agency: 11/01/2007  
 Facility name: SANDOZ CROP PROTECTION  
 Facility address: 341 EAST OHIO STREET  
 CHICAGO, IL 60611  
 EPA ID: ILD980502314  
 Contact: ENV COORDINATOR  
 Contact address: Not reported  
 Not reported  
 Contact country: US  
 Contact telephone: (312) 993-1718  
 Contact email: Not reported  
 EPA Region: 05  
 Land type: Private  
 Classification: Non-Generator  
 Description: Handler: Non-Generators do not presently generate hazardous waste

**Owner/Operator Summary:**

Owner/operator name: VELSICOL CHEMICAL CORP  
 Owner/operator address: 341 EAST OHIO STREET  
 CITY NOT REPORTED, IL 99998  
 Owner/operator country: Not reported  
 Owner/operator telephone: (312) 670-4500  
 Legal status: Private  
 Owner/Operator Type: Operator  
 Owner/Op start date: Not reported  
 Owner/Op end date: Not reported

Owner/operator name: VELSICOL CHEMICAL CORP  
 Owner/operator address: 341 EAST OHIO STREET  
 CHICAGO, IL 60611  
 Owner/operator country: Not reported  
 Owner/operator telephone: (312) 670-4500  
 Legal status: Private  
 Owner/Operator Type: Owner  
 Owner/Op start date: Not reported  
 Owner/Op end date: Not reported

**Handler Activities Summary:**

U.S. importer of hazardous waste: No  
 Mixed waste (haz. and radioactive): No  
 Recycler of hazardous waste: No  
 Transporter of hazardous waste: No  
 Treater, storer or disposer of HW: No  
 Underground injection activity: No  
 On-site burner exemption: No  
 Furnace exemption: No

MAP FINDINGS

Map ID  
 Direction  
 Distance  
 Distance (ft.)Site

EDR ID Number  
 EPA ID Number

Database(s)

**SANDOZ CROP PROTECTION (Continued)**

**1000191915**

Used oil fuel burner: No  
 Used oil processor: No  
 User oil refiner: No  
 Used oil fuel marketer to burner: No  
 Used oil Specification marketer: No  
 Used oil transfer facility: No  
 Used oil transporter: No

Historical Generators:

Date form received by agency: 11/18/1980  
 Site name: SANDOZ CROP PROTECTION  
 Classification: Not a generator, verified

. Waste code: D001  
 . Waste name: IGNITABLE WASTE

Date form received by agency: 08/13/1980  
 Site name: SANDOZ CROP PROTECTION  
 Classification: Large Quantity Generator

. Waste code: D001  
 . Waste name: IGNITABLE WASTE

. Waste code: D002  
 . Waste name: CORROSIVE WASTE

. Waste code: F003  
 . Waste name: THE FOLLOWING SPENT NONHALOGENATED SOLVENTS: XYLENE, ACETONE, ETHYL ACETATE, ETHYL BENZENE, ETHYL ETHER, METHYL ISOBUTYL KETONE, N-BUTYL ALCOHOL, CYCLOHEXANONE, AND METHANOL; ALL SPENT SOLVENT MIXTURES/BLENDS CONTAINING, BEFORE USE, ONLY THE ABOVE SPENT NONHALOGENATED SOLVENTS; AND ALL SPENT SOLVENT MIXTURES/BLENDS CONTAINING, BEFORE USE, ONE OR MORE OF THE ABOVE NONHALOGENATED SOLVENTS, AND A TOTAL OF TEN PERCENT OR MORE (BY VOLUME) OF ONE OR MORE OF THOSE SOLVENTS LISTED IN F001, F002, F004, AND F005; AND STILL BOTTOMS FROM THE RECOVERY OF THESE SPENT SOLVENTS AND SPENT SOLVENT MIXTURES.

. Waste code: F005  
 . Waste name: THE FOLLOWING SPENT NONHALOGENATED SOLVENTS: TOLUENE, METHYL ETHYL KETONE, CARBON DISULFIDE, ISOBUTANOL, PYRIDINE, BENZENE, 2-ETHOXYETHANOL, AND 2-NITROPROPANE; ALL SPENT SOLVENT MIXTURES/BLENDS CONTAINING, BEFORE USE, A TOTAL OF TEN PERCENT OR MORE (BY VOLUME) OF ONE OR MORE OF THE ABOVE NONHALOGENATED SOLVENTS OR THOSE SOLVENTS LISTED IN F001, F002, OR F004; AND STILL BOTTOMS FROM THE RECOVERY OF THESE SPENT SOLVENTS AND SPENT SOLVENT MIXTURES.

. Waste code: P035  
 . Waste name: Not Defined

. Waste code: P044  
 . Waste name: DIMETHOATE (OR) PHOSPHORODITHIOIC ACID, O,O-DIMETHYL S-[2-(METHYLAMINO)-2-OXOETHYL] ESTER

. Waste code: P050  
 . Waste name: 6,9-METHANO-2,4,3-BENZODIOXATHIEPIN,6,7,8,9,10,10-HEXACHLORO-1,5,5A,6,9A-HEXAHYDRO-,3-OXIDE (OR) ENDOSULFAN

MAP FINDINGS

Map ID  
 Direction  
 Distance  
 Distance (ft.)Site

EDR ID Number

Database(s) EPA ID Number

**SANDOZ CROP PROTECTION (Continued)**

**1000191915**

- . Waste code: P051
- . Waste name: 2,7:3,6-DIMETHANONAPHTH[2,3-B]OXIRENE,  
3,4,5,6,9,9-HEXACHLORO-1A,2,2A,3,6,6A,7,7A-OCTAHYDRO-, (1AALPHA,  
2BETA, 2ABETA, 3ALPHA, 6ALPHA, 6ABETA, 7BETA, 7AALPHA)- & METABOLITES  
(OR) ENDRIN (OR) ENDRIN, & METABOLITES
  
- . Waste code: P059
- . Waste name: 4,7-METHANO-1H-INDENE, 1,4,5,6,7,8,8-HEPTACHLORO-3A,4,7,7A-TETRAHYDRO-  
(OR) HEPTACHLOR
  
- . Waste code: P089
- . Waste name: PARATHION (OR) PHOSPHOROTHIOIC ACID, O,O-DIETHYL-O-(4-NITROPHENYL)  
ESTER
  
- . Waste code: P090
- . Waste name: Not Defined
  
- . Waste code: P116
- . Waste name: HYDRAZINECARBOTHIOAMIDE (OR) THIOSEMICARBAZIDE
  
- . Waste code: U001
- . Waste name: ACETALDEHYDE (I) (OR) ETHANAL (I)
  
- . Waste code: U002
- . Waste name: 2-PROPANONE (I) (OR) ACETONE (I)
  
- . Waste code: U003
- . Waste name: ACETONITRILE (I,T)
  
- . Waste code: U004
- . Waste name: ACETOPHENONE (OR) ETHANONE, 1-PHENYL-
  
- . Waste code: U006
- . Waste name: ACETYL CHLORIDE (C,R,T)
  
- . Waste code: U007
- . Waste name: 2-PROPENAMIDE (OR) ACRYLAMIDE
  
- . Waste code: U008
- . Waste name: 2-PROPENOIC ACID (I) (OR) ACRYLIC ACID (I)
  
- . Waste code: U012
- . Waste name: ANILINE (I,T) (OR) BENZENAMINE (I,T)
  
- . Waste code: U017
- . Waste name: BENZAL CHLORIDE (OR) BENZENE, (DICHLOROMETHYL)-
  
- . Waste code: U019
- . Waste name: BENZENE (I,T)
  
- . Waste code: U020
- . Waste name: BENZENESULFONIC ACID CHLORIDE (C,R) (OR) BENZENESULFONYL CHLORIDE  
(C,R)
  
- . Waste code: U022
- . Waste name: BENZO[A]PYRENE

MAP FINDINGS

Map ID  
 Direction  
 Distance  
 Distance (ft.)Site

EDR ID Number

Database(s) EPA ID Number

**SANDOZ CROP PROTECTION (Continued)**

**1000191915**

- . Waste code: U023
- . Waste name: BENZENE, (TRICHLOROMETHYL)- (OR) BENZOTRICHLORIDE (C,R,T)
  
- . Waste code: U029
- . Waste name: METHANE, BROMO- (OR) METHYL BROMIDE
  
- . Waste code: U031
- . Waste name: 1-BUTANOL (I) (OR) N-BUTYL ALCOHOL (I)
  
- . Waste code: U036
- . Waste name: 4,7-METHANO-1H-INDENE,  
1,2,4,5,6,7,8,8-OCTACHLORO-2,3,3A,4,7,7A-HEXAHYDRO- (OR) CHLORDANE,  
ALPHA & GAMMA ISOMERS
  
- . Waste code: U037
- . Waste name: BENZENE, CHLORO- (OR) CHLOROBENZENE
  
- . Waste code: U044
- . Waste name: CHLOROFORM (OR) METHANE, TRICHLORO-
  
- . Waste code: U046
- . Waste name: CHLOROMETHYL METHYL ETHER (OR) METHANE, CHLOROMETHOXY-
  
- . Waste code: U056
- . Waste name: BENZENE, HEXAHYDRO- (I) (OR) CYCLOHEXANE (I)
  
- . Waste code: U057
- . Waste name: CYCLOHEXANONE (I)
  
- . Waste code: U081
- . Waste name: 2,4-DICHLOROPHENOL (OR) PHENOL, 2,4-DICHLORO-
  
- . Waste code: U092
- . Waste name: DIMETHYLAMINE (I) (OR) METHANAMINE, N-METHYL- (I)
  
- . Waste code: U097
- . Waste name: CARBAMIC CHLORIDE, DIMETHYL- (OR) DIMETHYLCARBAMOYL CHLORIDE
  
- . Waste code: U098
- . Waste name: 1,1-DIMETHYLHYDRAZINE (OR) HYDRAZINE, 1,1-DIMETHYL-
  
- . Waste code: U099
- . Waste name: 1,2-DIMETHYLHYDRAZINE (OR) HYDRAZINE, 1,2-DIPHENYL-
  
- . Waste code: U100
- . Waste name: Not Defined
  
- . Waste code: U108
- . Waste name: 1,4-DIETHYLENEOXIDE (OR) 1,4-DIOXANE
  
- . Waste code: U110
- . Waste name: 1-PROPANIMINE, N-PROPYL-(I) (OR) DIPROPYLAMINE (I)
  
- . Waste code: U112
- . Waste name: ACETIC ACID, ETHYL ESTER (I) (OR) ETHYL ACETATE (I)
  
- . Waste code: U113



MAP FINDINGS

Map ID  
 Direction  
 Distance  
 Distance (ft.)Site

EDR ID Number

Database(s) EPA ID Number

**SANDOZ CROP PROTECTION (Continued)**

**1000191915**

- . Waste name: 2-PROPENOIC ACID, ETHYL ESTER (I) (OR) ETHYL ACRYLATE (I)
- . Waste code: U117
- . Waste name: ETHANE, 1,1'-OXYBIS-(I) (OR) ETHYL ETHER (I)
- . Waste code: U122
- . Waste name: FORMALDEHYDE
- . Waste code: U123
- . Waste name: FORMIC ACID (C,T)
- . Waste code: U130
- . Waste name: 1,3-CYCLOPENTADIENE, 1,2,3,4,5,5-HEXACHLORO- (OR) HEXACHLOROCYCLOPENTADIENE
- . Waste code: U133
- . Waste name: HYDRAZINE (R,T)
- . Waste code: U134
- . Waste name: HYDROFLUORIC ACID (C,T) (OR) HYDROGEN FLUORIDE (C,T)
- . Waste code: U138
- . Waste name: METHANE, IODO- (OR) METHYL IODIDE
- . Waste code: U140
- . Waste name: 1-PROPANOL, 2-METHYL- (I,T) (OR) ISOBUTYL ALCOHOL (I,T)
- . Waste code: U147
- . Waste name: 2,5-FURANDIONE (OR) MALEIC ANHYDRIDE
- . Waste code: U151
- . Waste name: MERCURY
- . Waste code: U154
- . Waste name: METHANOL (I) (OR) METHYL ALCOHOL (I)
- . Waste code: U156
- . Waste name: CARBOCHLORIDIC ACID, METHYL ESTER, (I,T) (OR) METHYL CHLOROCARBONATE (I,T)
- . Waste code: U159
- . Waste name: 2-BUTANONE (I,T) (OR) METHYL ETHYL KETONE (MEK) (I,T)
- . Waste code: U161
- . Waste name: 4-METHYL-2-PENTANONE (I) (OR) METHYL ISOBUTYL KETONE (I) (OR) PENTANOL, 4-METHYL-
- . Waste code: U169
- . Waste name: BENZENE, NITRO- (OR) NITROBENZENE (I,T)
- . Waste code: U170
- . Waste name: P-NITROPHENOL (I,T) (OR) PHENOL, 4-NITRO-
- . Waste code: U172
- . Waste name: 1-BUTANAMINE, N-BUTYL-N-NITROSO- (OR) N-NITROSODI-N-BUTYLAMINE
- . Waste code: U173

MAP FINDINGS

Map ID  
 Direction  
 Distance  
 Distance (ft.)Site

EDR ID Number

Database(s) EPA ID Number

**SANDOZ CROP PROTECTION (Continued)**

**1000191915**

- . Waste name: ETHANOL, 2,2'-(NITROSOIMINO)BIS- (OR) N-NITROSODIETHANOLAMINE
- . Waste code: U174
- . Waste name: ETHANAMINE, N-ETHYL-N-NITROSO- (OR) N-NITROSODIETHYLAMINE
- . Waste code: U175
- . Waste name: Not Defined
- . Waste code: U184
- . Waste name: ETHANE, PENTACHLORO- (OR) PENTACHLOROETHANE
- . Waste code: U188
- . Waste name: PHENOL
- . Waste code: U190
- . Waste name: 1,3-ISOBENZOFURANDIONE (OR) PHTHALIC ANHYDRIDE
- . Waste code: U196
- . Waste name: PYRIDINE
- . Waste code: U202
- . Waste name: 1,2-BENZISOTHIAZOL-3(2H)-ONE, 1,1-DIOXIDE, & SALTS (OR) SACCHARIN, & SALTS
- . Waste code: U211
- . Waste name: CARBON TETRACHLORIDE (OR) METHANE, TETRACHLORO-
- . Waste code: U213
- . Waste name: FURAN, TETRAHYDRO-(I) (OR) TETRAHYDROFURAN (I)
- . Waste code: U219
- . Waste name: THIOUREA
- . Waste code: U220
- . Waste name: BENZENE, METHYL- (OR) TOLUENE
- . Waste code: U232
- . Waste name: Not Defined
- . Waste code: U239
- . Waste name: BENZENE, DIMETHYL- (I,T) (OR) XYLENE (I)

**Corrective Action Summary:**

- Event date: 09/30/1993
- Event: CA Prioritization, Facility or area was assigned a low corrective action priority.
- Event date: 12/31/1993
- Event: Stabilization Measures Evaluation, This facility is not amenable to stabilization activity at the present time for reasons other than 1- it appears to be technically infeasible or inappropriate (NF) or 2- there is a lack of technical information (IN). Reasons for this conclusion may be the status of closure at the facility, the degree of risk, timing considerations, the status of corrective action work at the facility, or other administrative considerations.
- Event date: 05/01/2009

MAP FINDINGS

Map ID			EDR ID Number
Direction			
Distance			
Distance (ft.)	Site	Database(s)	EPA ID Number

**SANDOZ CROP PROTECTION (Continued)**

**1000191915**

Event: RFA Determination Of Need For An RFI, RFI is Not Necessary;

Violation Status: No violations found

Evaluation Action Summary:

Evaluation date: 04/19/1988  
 Evaluation: COMPLIANCE EVALUATION INSPECTION ON-SITE  
 Area of violation: Not reported  
 Date achieved compliance: Not reported  
 Evaluation lead agency: State

Evaluation date: 10/25/1985  
 Evaluation: COMPLIANCE EVALUATION INSPECTION ON-SITE  
 Area of violation: Not reported  
 Date achieved compliance: Not reported  
 Evaluation lead agency: State

FINDS:

Registry ID: 110009372954

Environmental Interest/Information System

RCRAInfo is a national information system that supports the Resource Conservation and Recovery Act (RCRA) program through the tracking of events and activities related to facilities that generate, transport, and treat, store, or dispose of hazardous waste. RCRAInfo allows RCRA program staff to track the notification, permit, compliance, and corrective action activities required under RCRA.

ECHO:

Envid: 1000191915  
 Registry ID: 110009372954  
 DFR URL: [http://echo.epa.gov/detailed\\_facility\\_report?fid=110009372954](http://echo.epa.gov/detailed_facility_report?fid=110009372954)

**216  
 ESE  
 1/4-1/2  
 0.309 mi.  
 1629 ft.**

**CBS INC./DEMOLITION SITE  
 630 NORTH MCCLURG COURT  
 CHICAGO, IL 60611**

**LUST U003972140  
 LUST TRUST N/A  
 UST**

LUST:

Incident Num: 20091230  
 IL EPA Id: 0316085220  
 Product: Other Petroleum  
 IEMA Date: 11/06/2009  
 Project Manager: Kuhlman  
 Project Manager Phone: (217) 785-5715  
 Email: Eric.Kuhlman@illinois.gov  
 PRP Name: Not reported  
 PRP Contact: Not reported  
 PRP Address: Not reported  
 PRP City, St, Zip: Not reported  
 PRP Phone: Not reported  
 Site Classification: Not reported  
 Section 57.5(g) Letter: 734  
 Date Section 57.5(g) Letter: Not reported

MAP FINDINGS

Map ID  
 Direction  
 Distance  
 Distance (ft.)Site

EDR ID Number  
 EPA ID Number

Database(s)

**CBS INC./DEMOLITION SITE (Continued)**

**U003972140**

Non LUST Determination Letter: 2010-01-21  
 20 Report Received: 11/18/2009  
 45 Report Received: 12/22/2009  
**NFA/NFR Letter: 09/22/2015**  
 NFR Date Recorded: Not reported

LUST TRUST:

**Facility Name: CBS, INC./ DEMOLITION SITE**  
**Queue Date: 12/14/2010**  
**Incident Number: 20091230-59568**  
**Amount To Be Paid: \$783.61**  
**Running Total: \$167,296.18**  
**Date Approved: 02/17/2011**  
**Pay Assignee: Not reported**

**Facility Name: CBS, INC./ DEMOLITION SITE**  
**Queue Date: 04/01/2011**  
**Incident Number: 20091230-59991**  
**Amount To Be Paid: \$177.24**  
**Running Total: \$167,473.42**  
**Date Approved: 05/25/2011**  
**Pay Assignee: Not reported**

UST:

Facility ID: 2029205  
 Facility Status: CLOSED  
**Facility Type: NONE**  
 Owner Id: U0035614  
 Owner Name: GHB-630 LLC  
 Owner Address: 625 North Michigan Avenue C/O Golub & Company  
 Owner City,St,Zip: Chicago, IL 60611

Tank Number: 1  
**Tank Status: Removed**  
 Tank Capacity: 10000  
 Tank Substance: Heating Oil  
 Last Used Date: 9/1/1987  
 OSFM First Notify Date: 2/16/1990  
 Red Tag Issue Date: Not reported  
 Install Date: 1/1/1954  
**Green Tag Decal: Not reported**  
**Green Tag Issue Date: Not reported**  
**Green Tag Expire Date: Not reported**  
 Fee Due: \$0.00  
 Motor Fuel Permit Inspection Date: Not reported  
 Motor Fuel Permit Expiration Date: Not reported  
 MOTOR FUEL TYPE: Not reported  
 Pending Nov: N  
 IEMA: 09-1230  
 Equipment Type: N/A  
 Equipment: Not reported  
 Last Passing Date: Not reported  
 Test Expire Date: Not reported

Tank Number: 2

MAP FINDINGS

Map ID  
 Direction  
 Distance  
 Distance (ft.)Site

EDR ID Number  
 EPA ID Number

Database(s)

**CBS INC./DEMOLITION SITE (Continued)**

**U003972140**

<b>Tank Status:</b>	<b>Removed</b>
Tank Capacity:	10000
Tank Substance:	Heating Oil
Last Used Date:	9/1/1987
OSFM First Notify Date:	2/16/1990
Red Tag Issue Date:	Not reported
Install Date:	1/1/1954
<b>Green Tag Decal:</b>	<b>Not reported</b>
<b>Green Tag Issue Date:</b>	<b>Not reported</b>
<b>Green Tag Expire Date:</b>	<b>Not reported</b>
Fee Due:	\$0.00
Motor Fuel Permit Inspection Date:	Not reported
Motor Fuel Permit Expiration Date:	Not reported
MOTOR FUEL TYPE:	Not reported
Pending Nov:	N
IEMA:	Not reported
Equipment Type:	Not reported
Equipment:	Not reported
Last Passing Date:	Not reported
Test Expire Date:	Not reported

**BD217  
 NNW  
 1/4-1/2  
 0.311 mi.  
 1643 ft.**

**WH INVESTMENT PROPERTIES  
 105 EAST DELAWARE PL.  
 CHICAGO, IL  
 Site 1 of 3 in cluster BD**

**RGA LUST S115522686  
 N/A**

RGA LUST:

2012	WH INVESTMENT PROPERTIES	105 EAST DELAWARE PL.
2011	WH INVESTMENT PROPERTIES	105 EAST DELAWARE PL.
2010	WH INVESTMENT PROPERTIES	105 EAST DELAWARE PL.
2009	WH INVESTMENT PROPERTIES	105 EAST DELAWARE PL.
2008	WH INVESTMENT PROPERTIES	105 EAST DELAWARE PL.
2007	WH INVESTMENT PROPERTIES	105 EAST DELAWARE PL.
2006	WH INVESTMENT PROPERTIES	105 EAST DELAWARE PL.
2005	WH INVESTMENT PROPERTIES	105 EAST DELAWARE PL.
2004	WH INVESTMENT PROPERTIES	105 EAST DELAWARE PL.
2003	WH INVESTMENT PROPERTIES	105 EAST DELAWARE PL.
2002	WH INVESTMENT PROPERTIES	105 EAST DELAWARE PL.
2001	WH INVESTMENT PROPERTIES	105 EAST DELAWARE PL.
2000	WH INVESTMENT PROPERTIES	105 EAST DELAWARE PL.

**BD218  
 NNW  
 1/4-1/2  
 0.311 mi.  
 1643 ft.**

**WH INVESTMENT PROPERTIES  
 105 EAST DELAWARE PL.  
 CHICAGO, IL 60611  
 Site 2 of 3 in cluster BD**

**LUST S104523739  
 N/A**

LUST:

Incident Num:	932017
IL EPA Id:	0316085142
Product:	Non-Petroleum Product
IEMA Date:	07/28/1993
Project Manager:	McGill
Project Manager Phone:	(217) 524-5137
Email:	Scott.McGill@illinois.gov
PRP Name:	WH Investment Properties

MAP FINDINGS

Map ID		EDR ID Number
Direction		
Distance		Database(s)
Distance (ft.)	Site	EPA ID Number

**WH INVESTMENT PROPERTIES (Continued)**

**S104523739**

PRP Contact: Jay Little  
 PRP Address: 75 East Wacker Dr., #200  
 PRP City,St,Zip: Chicago, IL 60601  
 PRP Phone: Not reported  
 Site Classification: Not reported  
 Section 57.5(g) Letter: 731  
 Date Section 57.5(g) Letter: Not reported  
 Non LUST Determination Letter: Not reported  
 20 Report Received: 08/19/1993  
 45 Report Received: 01/14/1994  
**NFA/NFR Letter: Not reported**  
 NFR Date Recorded: Not reported

**BE219**  
 South  
 1/4-1/2  
 0.312 mi.  
 1645 ft.

**CHICAGO TRIBUNE**  
**435 NORTH MICHIGAN AVENUE**  
**CHICAGO, IL**

**RGA LUST S115501735**  
**N/A**

Site 1 of 2 in cluster BE

RGA LUST: 2012 CHICAGO TRIBUNE 435 NORTH MICHIGAN AVENUE

**BE220**  
 South  
 1/4-1/2  
 0.312 mi.  
 1645 ft.

**TRIBUNE PROPERTIES INC**  
**435 N MICHIGAN AVE**  
**CHICAGO, IL 60611**

**LUST 1008151612**  
**SPILLS N/A**  
**US AIRS**  
**FINDS**  
**AIRS**  
**BOL**  
**NPDES**  
**ECHO**

Site 2 of 2 in cluster BE

LUST:  
 Incident Num: 20120779  
 IL EPA Id: 0316085393  
 Product: Other Petroleum  
 IEMA Date: 07/27/2012  
 Project Manager: Rahman  
 Project Manager Phone: (217) 782-9848  
 Email: Mohammed.Rahman@illinois.gov  
 PRP Name: Not reported  
 PRP Contact: Not reported  
 PRP Address: Not reported  
 PRP City,St,Zip: Not reported  
 PRP Phone: Not reported  
 Site Classification: Not reported  
 Section 57.5(g) Letter: 734  
 Date Section 57.5(g) Letter: Not reported  
 Non LUST Determination Letter: 2012-08-08  
 20 Report Received: Not reported  
 45 Report Received: Not reported  
**NFA/NFR Letter: Not reported**  
 NFR Date Recorded: Not reported

MAP FINDINGS

Map ID  
 Direction  
 Distance  
 Distance (ft.)Site

EDR ID Number

Database(s) EPA ID Number

**TRIBUNE PROPERTIES INC (Continued)**

**1008151612**

**SPILLS:**

Incident ID: 20120779  
 Incident Date: 07/27/2012  
 Date Received: 09/10/2012  
 Lust Ind: No  
 Facility Address: 435 N MICHIGAN AVE.  
 Facility City: CHICAGO  
 PRP Name: Tribune Properties  
 AC: SR  
 Source Table: dbo\_tbl\_CONSTRUCTION101

**US AIRS MINOR:**

Envid: 1008151612  
 Region Code: 05  
 Programmatic ID: AIR IL000031600COL  
 Facility Registry ID: 110018484406  
 D and B Number: Not reported  
 Primary SIC Code: 2759  
 NAICS Code: 323111  
 Default Air Classification Code: MIN  
 Facility Type of Ownership Code: POF  
 Air CMS Category Code: Not reported  
 HPV Status: Not reported

**US AIRS MINOR:**

Region Code: 05  
 Programmatic ID: AIR IL000031600COL  
 Facility Registry ID: 110018484406  
 Air Operating Status Code: OPR  
 Default Air Classification Code: MIN  
 Air Program: State Implementation Plan for National Primary and Secondary Ambient Air Quality Standards  
 Activity Date: 1989-09-21 00:00:00  
 Activity Status Date: Not reported  
 Activity Group: Compliance Monitoring  
 Activity Type: Inspection/Evaluation  
 Activity Status: Not reported

Region Code: 05  
 Programmatic ID: AIR IL000031600COL  
 Facility Registry ID: 110018484406  
 Air Operating Status Code: OPR  
 Default Air Classification Code: MIN  
 Air Program: State Implementation Plan for National Primary and Secondary Ambient Air Quality Standards  
 Activity Date: 1990-08-14 00:00:00  
 Activity Status Date: Not reported  
 Activity Group: Compliance Monitoring  
 Activity Type: Inspection/Evaluation  
 Activity Status: Not reported

Region Code: 05  
 Programmatic ID: AIR IL000031600COL  
 Facility Registry ID: 110018484406  
 Air Operating Status Code: OPR  
 Default Air Classification Code: MIN  
 Air Program: State Implementation Plan for National Primary and Secondary Ambient Air Quality Standards  
 Activity Date: 1991-06-27 00:00:00  
 Activity Status Date: Not reported

MAP FINDINGS

Map ID  
 Direction  
 Distance  
 Distance (ft.)Site

EDR ID Number  
 EPA ID Number

Database(s)

**TRIBUNE PROPERTIES INC (Continued)**

**1008151612**

Activity Group: Compliance Monitoring  
 Activity Type: Inspection/Evaluation  
 Activity Status: Not reported

Region Code: 05  
 Programmatic ID: AIR IL000031600COL  
 Facility Registry ID: 110018484406  
 Air Operating Status Code: OPR  
 Default Air Classification Code: MIN  
 Air Program: State Implementation Plan for National Primary and Secondary Ambient Air Quality Standards  
 Activity Date: 1992-03-09 00:00:00  
 Activity Status Date: Not reported  
 Activity Group: Compliance Monitoring  
 Activity Type: Inspection/Evaluation  
 Activity Status: Not reported

Region Code: 05  
 Programmatic ID: AIR IL000031600COL  
 Facility Registry ID: 110018484406  
 Air Operating Status Code: OPR  
 Default Air Classification Code: MIN  
 Air Program: State Implementation Plan for National Primary and Secondary Ambient Air Quality Standards  
 Activity Date: 1992-10-20 00:00:00  
 Activity Status Date: Not reported  
 Activity Group: Compliance Monitoring  
 Activity Type: Inspection/Evaluation  
 Activity Status: Not reported

Region Code: 05  
 Programmatic ID: AIR IL000031600COL  
 Facility Registry ID: 110018484406  
 Air Operating Status Code: OPR  
 Default Air Classification Code: MIN  
 Air Program: State Implementation Plan for National Primary and Secondary Ambient Air Quality Standards  
 Activity Date: 1993-11-04 00:00:00  
 Activity Status Date: Not reported  
 Activity Group: Compliance Monitoring  
 Activity Type: Inspection/Evaluation  
 Activity Status: Not reported

Region Code: 05  
 Programmatic ID: AIR IL000031600COL  
 Facility Registry ID: 110018484406  
 Air Operating Status Code: OPR  
 Default Air Classification Code: MIN  
 Air Program: State Implementation Plan for National Primary and Secondary Ambient Air Quality Standards  
 Activity Date: 1994-12-13 00:00:00  
 Activity Status Date: Not reported  
 Activity Group: Compliance Monitoring  
 Activity Type: Inspection/Evaluation  
 Activity Status: Not reported

Region Code: 05  
 Programmatic ID: AIR IL000031600COL  
 Facility Registry ID: 110018484406  
 Air Operating Status Code: OPR  
 Default Air Classification Code: MIN



MAP FINDINGS

Map ID  
 Direction  
 Distance  
 Distance (ft.)Site

EDR ID Number

Database(s) EPA ID Number

**TRIBUNE PROPERTIES INC (Continued)**

**1008151612**

Air Program: State Implementation Plan for National Primary and Secondary Ambient Air Quality Standards  
 Activity Date: 2000-01-05 00:00:00  
 Activity Status Date: Not reported  
 Activity Group: Compliance Monitoring  
 Activity Type: Inspection/Evaluation  
 Activity Status: Not reported

Region Code: 05  
 Programmatic ID: AIR IL000031600COL  
 Facility Registry ID: 110018484406  
 Air Operating Status Code: OPR  
 Default Air Classification Code: MIN  
 Air Program: State Implementation Plan for National Primary and Secondary Ambient Air Quality Standards  
 Activity Date: 2003-07-22 00:00:00  
 Activity Status Date: Not reported  
 Activity Group: Compliance Monitoring  
 Activity Type: Inspection/Evaluation  
 Activity Status: Not reported

Region Code: 05  
 Programmatic ID: AIR IL000031600COL  
 Facility Registry ID: 110018484406  
 Air Operating Status Code: OPR  
 Default Air Classification Code: MIN  
 Air Program: State Implementation Plan for National Primary and Secondary Ambient Air Quality Standards  
 Activity Date: 2005-10-25 00:00:00  
 Activity Status Date: Not reported  
 Activity Group: Compliance Monitoring  
 Activity Type: Inspection/Evaluation  
 Activity Status: Not reported

Region Code: 05  
 Programmatic ID: AIR IL000031600COL  
 Facility Registry ID: 110018484406  
 Air Operating Status Code: OPR  
 Default Air Classification Code: MIN  
 Air Program: State Implementation Plan for National Primary and Secondary Ambient Air Quality Standards  
 Activity Date: 2010-08-25 00:00:00  
 Activity Status Date: Not reported  
 Activity Group: Compliance Monitoring  
 Activity Type: Inspection/Evaluation  
 Activity Status: Not reported

**FINDS:**

Registry ID: 110018484406

**Environmental Interest/Information System**

AFS (Aerometric Information Retrieval System (AIRS) Facility Subsystem) replaces the former Compliance Data System (CDS), the National Emission Data System (NEDS), and the Storage and Retrieval of Aerometric Data (SAROAD). AIRS is the national repository for information concerning airborne pollution in the United States. AFS is used to track emissions and compliance data from industrial plants. AFS data are utilized by states to prepare State Implementation Plans to comply with regulatory programs and by EPA as an input for the

MAP FINDINGS

Map ID  
 Direction  
 Distance  
 Distance (ft.)Site

EDR ID Number  
 EPA ID Number

Database(s)

**TRIBUNE PROPERTIES INC (Continued)**

**1008151612**

estimation of total national emissions. AFS is undergoing a major redesign to support facility operating permits required under Title V of the Clean Air Act.

ACES (Illinois - Agency Compliance And Enforcement System) is the Illinois EPA Project to facilitate the permitting operations

**AIR EMISSIONS CLASSIFICATION UNKNOWN**

RCRAInfo is a national information system that supports the Resource Conservation and Recovery Act (RCRA) program through the tracking of events and activities related to facilities that generate, transport, and treat, store, or dispose of hazardous waste. RCRAInfo allows RCRA program staff to track the notification, permit, compliance, and corrective action activities required under RCRA.

US National Pollutant Discharge Elimination System (NPDES) module of the Compliance Information System (ICIS) tracks surface water permits issued under the Clean Water Act. Under NPDES, all facilities that discharge pollutants from any point source into waters of the United States are required to obtain a permit. The permit will likely contain limits on what can be discharged, impose monitoring and reporting requirements, and include other provisions to ensure that the discharge does not adversely affect water quality.

**AIR MINOR**

**IL AIRS:**

Facility ID:	Not reported
ID Number:	031600COL
Year:	Not reported
Contact Name:	Not reported
Contact Title:	Not reported
Contact Tele:	Not reported
Contact Extention:	Not reported
Contact EMail:	Not reported
Contact Fax:	Not reported
Cease Operation Date:	Not reported
SIC Code:	2759
Address Type Code:	Not reported

Facility ID:	Not reported
ID Number:	031600COL
Year:	2014
Contact Name:	Not reported
Contact Title:	Not reported
Contact Tele:	Not reported
Contact Extention:	Not reported
Contact EMail:	Not reported
Contact Fax:	Not reported
Cease Operation Date:	Not reported
SIC Code:	2759
Address Type Code:	Not reported

**Detail:**

Year:	2014
-------	------

MAP FINDINGS

Map ID  
 Direction  
 Distance  
 Distance (ft.)Site

EDR ID Number

Database(s) EPA ID Number

**TRIBUNE PROPERTIES INC (Continued)**

**1008151612**

Id Num: 031600COL  
 Pollutant Code: CO2E  
 Tons Per Year: 2742.2129279999999

Year: 2014  
 Id Num: 031600COL  
 Pollutant Code: NOX  
 Tons Per Year: 2.30132

Year: 2014  
 Id Num: 031600COL  
 Pollutant Code: PART  
 Tons Per Year: 0.17450299999999999

Year: 2014  
 Id Num: 031600COL  
 Pollutant Code: PM10  
 Tons Per Year: 0.17450299999999999

Year: 2014  
 Id Num: 031600COL  
 Pollutant Code: PM2\_5  
 Tons Per Year: 0.17450299999999999

Year: 2014  
 Id Num: 031600COL  
 Pollutant Code: SO2  
 Tons Per Year: 1.5310000000000001E-2

Year: 2014  
 Id Num: 031600COL  
 Pollutant Code: VOM  
 Tons Per Year: 0.12992500000000001

Year: 2014  
 Id Num: 031600COL  
 Pollutant Code: CO  
 Tons Per Year: 1.9141919999999999

Year: 2014  
 Id Num: 031600COL  
 Pollutant Code: CO2E  
 Tons Per Year: 2742.2129279999999

Year: 2014  
 Id Num: 031600COL  
 Pollutant Code: CO2  
 Tons Per Year: 2736.4589599999999

Year: 2014  
 Id Num: 031600COL  
 Pollutant Code: CF4  
 Tons Per Year: CF4

Year: 2014  
 Id Num: 031600COL  
 Pollutant Code: COG

MAP FINDINGS

Map ID  
 Direction  
 Distance  
 Distance (ft.)Site

EDR ID Number

Database(s) EPA ID Number

**TRIBUNE PROPERTIES INC (Continued)**

**1008151612**

Tons Per Year: COG

Year: 2014  
 Id Num: 031600COL  
 Pollutant Code: NH3  
 Tons Per Year: 7.3052000000000006E-2

Year: 2014  
 Id Num: 031600COL  
 Pollutant Code: METHANE  
 Tons Per Year: 5.2241000000000003E-2

Year: 2014  
 Id Num: 031600COL  
 Pollutant Code: N2O  
 Tons Per Year: 4.9970000000000001E-2

Facility ID: Not reported  
 ID Number: 031600COL  
 Year: 2012  
 Contact Name: Not reported  
 Contact Title: Not reported  
 Contact Tele: Not reported  
 Contact Extention: Not reported  
 Contact EMail: Not reported  
 Contact Fax: Not reported  
 Cease Operation Date: Not reported  
 SIC Code: 2759  
 Address Type Code: Not reported

Detail:

Year: 2012  
 Id Num: 031600COL  
 Pollutant Code: N2O  
 Tons Per Year: 5.0000000000000003E-2

Year: 2012  
 Id Num: 031600COL  
 Pollutant Code: METHANE  
 Tons Per Year: 5.2299999999999999E-2

Year: 2012  
 Id Num: 031600COL  
 Pollutant Code: NH3  
 Tons Per Year: 7.2800000000000004E-2

Year: 2012  
 Id Num: 031600COL  
 Pollutant Code: NOX  
 Tons Per Year: 2.3786

Year: 2012  
 Id Num: 031600COL  
 Pollutant Code: PART  
 Tons Per Year: 0.1749

Year: 2012

MAP FINDINGS

Map ID  
 Direction  
 Distance  
 Distance (ft.)Site

EDR ID Number

Database(s) EPA ID Number

**TRIBUNE PROPERTIES INC (Continued)**

**1008151612**

Id Num: 031600COL  
 Pollutant Code: PM10  
 Tons Per Year: 0.1749

Year: 2012  
 Id Num: 031600COL  
 Pollutant Code: PM2\_5  
 Tons Per Year: 0.1749

Year: 2012  
 Id Num: 031600COL  
 Pollutant Code: SO2  
 Tons Per Year: 0.0223

Year: 2012  
 Id Num: 031600COL  
 Pollutant Code: VOM  
 Tons Per Year: 0.13439999999999999

Year: 2012  
 Id Num: 031600COL  
 Pollutant Code: CO  
 Tons Per Year: 1.93599999999999999

Year: 2012  
 Id Num: 031600COL  
 Pollutant Code: CO2  
 Tons Per Year: 2733.809999999999999

Facility ID: Not reported  
 ID Number: 031600COL  
 Year: 2011  
 Contact Name: Not reported  
 Contact Title: Not reported  
 Contact Tele: Not reported  
 Contact Extention: Not reported  
 Contact EMail: Not reported  
 Contact Fax: Not reported  
 Cease Operation Date: Not reported  
 SIC Code: 2759  
 Address Type Code: Not reported

Detail:

Year: 2011  
 Id Num: 031600COL  
 Pollutant Code: VOM  
 Tons Per Year: 0.16930000000000001

Year: 2011  
 Id Num: 031600COL  
 Pollutant Code: NOX  
 Tons Per Year: 3.0205000000000002

Year: 2011  
 Id Num: 031600COL  
 Pollutant Code: PM2\_5  
 Tons Per Year: 0.22459999999999999

MAP FINDINGS

Map ID  
 Direction  
 Distance  
 Distance (ft.)Site

EDR ID Number  
 EPA ID Number

Database(s)

**TRIBUNE PROPERTIES INC (Continued)**

**1008151612**

Year: 2011  
 Id Num: 031600COL  
 Pollutant Code: PM10  
 Tons Per Year: 0.22689999999999999

Year: 2011  
 Id Num: 031600COL  
 Pollutant Code: PART  
 Tons Per Year: 0.23069999999999999

Year: 2011  
 Id Num: 031600COL  
 Pollutant Code: SO2  
 Tons Per Year: 5.9900000000000002E-2

Year: 2011  
 Id Num: 031600COL  
 Pollutant Code: CO  
 Tons Per Year: 2.4573

Year: 2011  
 Id Num: 031600COL  
 Pollutant Code: CO2  
 Tons Per Year: 3505.4720000000002

Year: 2011  
 Id Num: 031600COL  
 Pollutant Code: N2O  
 Tons Per Year: 6.3899999999999998E-2

Year: 2011  
 Id Num: 031600COL  
 Pollutant Code: NH3  
 Tons Per Year: 9.3600000000000003E-2

Year: 2011  
 Id Num: 031600COL  
 Pollutant Code: METHANE  
 Tons Per Year: 6.7599999999999993E-2

Facility ID: Not reported  
 ID Number: 031600COL  
 Year: 2009  
 Contact Name: Not reported  
 Contact Title: Not reported  
 Contact Tele: Not reported  
 Contact Extention: Not reported  
 Contact EMail: Not reported  
 Contact Fax: Not reported  
 Cease Operation Date: Not reported  
 SIC Code: 2759  
 Address Type Code: Not reported

Detail:

Year: 2009  
 Id Num: 031600COL  
 Pollutant Code: NOX

MAP FINDINGS

Map ID  
 Direction  
 Distance  
 Distance (ft.)Site

EDR ID Number

Database(s) EPA ID Number

**TRIBUNE PROPERTIES INC (Continued)**

**1008151612**

Tons Per Year: 2.8376000000000001

Year: 2009  
 Id Num: 031600COL  
 Pollutant Code: NH3  
 Tons Per Year: 8.4400000000000003E-2

Year: 2009  
 Id Num: 031600COL  
 Pollutant Code: METHANE  
 Tons Per Year: 6.2300000000000001E-2

Year: 2009  
 Id Num: 031600COL  
 Pollutant Code: CO  
 Tons Per Year: 2.1701000000000001

Year: 2009  
 Id Num: 031600COL  
 Pollutant Code: CO2  
 Tons Per Year: 3145.616

Year: 2009  
 Id Num: 031600COL  
 Pollutant Code: PM2\_5  
 Tons Per Year: 0.2071000000000001

Year: 2009  
 Id Num: 031600COL  
 Pollutant Code: PM10  
 Tons Per Year: 0.21729999999999999

Year: 2009  
 Id Num: 031600COL  
 Pollutant Code: N2O  
 Tons Per Year: 0.0562

Year: 2009  
 Id Num: 031600COL  
 Pollutant Code: SO2  
 Tons Per Year: 0.1847

Year: 2009  
 Id Num: 031600COL  
 Pollutant Code: VOM  
 Tons Per Year: 0.15459999999999999

Year: 2009  
 Id Num: 031600COL  
 Pollutant Code: PART  
 Tons Per Year: 0.2339

Year: 2009  
 Id Num: 031600COL  
 Pollutant Code: N2O  
 Tons Per Year: 0.0562

MAP FINDINGS

Map ID  
 Direction  
 Distance  
 Distance (ft.)Site

EDR ID Number  
 EPA ID Number

Database(s)

**TRIBUNE PROPERTIES INC (Continued)**

**1008151612**

Year: 2009  
 Id Num: 031600COL  
 Pollutant Code: PM10  
 Tons Per Year: 0.21729999999999999

Year: 2009  
 Id Num: 031600COL  
 Pollutant Code: CO2  
 Tons Per Year: 3145.616

Year: 2009  
 Id Num: 031600COL  
 Pollutant Code: NH3  
 Tons Per Year: 8.4400000000000003E-2

Year: 2009  
 Id Num: 031600COL  
 Pollutant Code: METHANE  
 Tons Per Year: 6.2300000000000001E-2

Year: 2009  
 Id Num: 031600COL  
 Pollutant Code: PART  
 Tons Per Year: 0.2339

Year: 2009  
 Id Num: 031600COL  
 Pollutant Code: VOM  
 Tons Per Year: 0.15459999999999999

Year: 2009  
 Id Num: 031600COL  
 Pollutant Code: SO2  
 Tons Per Year: 0.1847

Year: 2009  
 Id Num: 031600COL  
 Pollutant Code: NOX  
 Tons Per Year: 2.8376000000000001

Year: 2009  
 Id Num: 031600COL  
 Pollutant Code: PM2\_5  
 Tons Per Year: 0.20710000000000001

Year: 2009  
 Id Num: 031600COL  
 Pollutant Code: CO  
 Tons Per Year: 2.1701000000000001

Facility ID: Not reported  
 ID Number: 031600COL  
 Year: 2008  
 Contact Name: Not reported  
 Contact Title: Not reported  
 Contact Tele: Not reported



MAP FINDINGS

Map ID  
 Direction  
 Distance  
 Distance (ft.)Site

EDR ID Number

Database(s) EPA ID Number

**TRIBUNE PROPERTIES INC (Continued)**

**1008151612**

Contact Extention: Not reported  
 Contact EMail: Not reported  
 Contact Fax: Not reported  
 Cease Operation Date: Not reported  
 SIC Code: 2759  
 Address Type Code: Not reported

Detail:

Year: 2008  
 Id Num: 031600COL  
 Pollutant Code: SO2  
 Tons Per Year: 0.4042

Year: 2008  
 Id Num: 031600COL  
 Pollutant Code: NH3  
 Tons Per Year: 1.6500000000000001E-2

Year: 2008  
 Id Num: 031600COL  
 Pollutant Code: METHANE  
 Tons Per Year: 0.0693

Year: 2008  
 Id Num: 031600COL  
 Pollutant Code: NOX  
 Tons Per Year: 3.0573999999999999

Year: 2008  
 Id Num: 031600COL  
 Pollutant Code: PM2\_5  
 Tons Per Year: 0.22869999999999999

Year: 2008  
 Id Num: 031600COL  
 Pollutant Code: PM10  
 Tons Per Year: 0.25130000000000002

Year: 2008  
 Id Num: 031600COL  
 Pollutant Code: CO  
 Tons Per Year: 2.4403000000000001

Year: 2008  
 Id Num: 031600COL  
 Pollutant Code: CO2  
 Tons Per Year: 3947

Year: 2008  
 Id Num: 031600COL  
 Pollutant Code: PART  
 Tons Per Year: 0.25140000000000001

Year: 2008  
 Id Num: 031600COL  
 Pollutant Code: VOM  
 Tons Per Year: 0.16400000000000001

MAP FINDINGS

Map ID  
 Direction  
 Distance  
 Distance (ft.)Site

EDR ID Number

Database(s) EPA ID Number

**TRIBUNE PROPERTIES INC (Continued)**

**1008151612**

Year: 2008  
 Id Num: 031600COL  
 Pollutant Code: N2O  
 Tons Per Year: 6.3799999999999996E-2

Year: 2008  
 Id Num: 031600COL  
 Pollutant Code: METHANE  
 Tons Per Year: 0.0693

Year: 2008  
 Id Num: 031600COL  
 Pollutant Code: CO  
 Tons Per Year: 2.4403000000000001

Year: 2008  
 Id Num: 031600COL  
 Pollutant Code: NH3  
 Tons Per Year: 1.6500000000000001E-2

Year: 2008  
 Id Num: 031600COL  
 Pollutant Code: VOM  
 Tons Per Year: 0.16400000000000001

Year: 2008  
 Id Num: 031600COL  
 Pollutant Code: N2O  
 Tons Per Year: 6.3799999999999996E-2

Year: 2008  
 Id Num: 031600COL  
 Pollutant Code: PM10  
 Tons Per Year: 0.25130000000000002

Year: 2008  
 Id Num: 031600COL  
 Pollutant Code: SO2  
 Tons Per Year: 0.4042

Year: 2008  
 Id Num: 031600COL  
 Pollutant Code: PART  
 Tons Per Year: 0.25140000000000001

Year: 2008  
 Id Num: 031600COL  
 Pollutant Code: NOX  
 Tons Per Year: 3.0573999999999999

Year: 2008  
 Id Num: 031600COL  
 Pollutant Code: PM2\_5  
 Tons Per Year: 0.22869999999999999

Year: 2008  
 Id Num: 031600COL

MAP FINDINGS

Map ID  
 Direction  
 Distance  
 Distance (ft.)Site

EDR ID Number  
 EPA ID Number

Database(s)

**TRIBUNE PROPERTIES INC (Continued)**

**1008151612**

Pollutant Code: CO2  
 Tons Per Year: 3947

Facility ID: 2982  
 ID Number: 031600COL  
 Year: 2007  
 Contact Name: Michael Riley  
 Contact Title: Not reported  
 Contact Tele: 312-222-3077  
 Contact Extention: Not reported  
 Contact EMail: Not reported  
 Contact Fax: Not reported  
 Cease Operation Date: Not reported  
 SIC Code: 2759  
 Address Type Code: Not reported

Facility ID: 2982  
 ID Number: 031600COL  
 Year: 2006  
 Contact Name: Michael Riley  
 Contact Title: Not reported  
 Contact Tele: 312-222-3077  
 Contact Extention: Not reported  
 Contact EMail: mriley@tribune.com  
 Contact Fax: 312-222-2582  
 Cease Operation Date: Not reported  
 SIC Code: 2759  
 Address Type Code: LOC

**BOL:**

Site Id: 170000045984  
 Inv Num: 0316085393  
 Interest Name: Chicago Tribune  
 Interest Type: BOL  
 Media Code: LAND

**NPDES:**

State Facility Id: M0101 A  
 Permit Id No: IL0035602  
 Date Permit Issued: 09/26/2011  
 Facility Receiving Water: CHICAGO RIVER  
 Effective Date: 10/01/2011  
 Expiration Date: 09/30/2016  
 Current Major/Minor: Minor  
 State Region: 02  
 State Water Body: 07120003  
 Perm Feature Id: 001  
 DMR Cognization Official: MIKE RILEY  
 DMR Cognization Official Telephone: 312-222-3077  
 Latitude: + 41 53' 31" 0  
 Longitude: - 87 38' 24" 0  
 Facility Type Description: Privately Owned Facility

State Facility Id: M0101 A  
 Permit Id No: IL0035602

MAP FINDINGS

Map ID  
 Direction  
 Distance  
 Distance (ft.)Site

EDR ID Number  
 EPA ID Number

Database(s)

**TRIBUNE PROPERTIES INC (Continued)**

**1008151612**

Date Permit Issued: 09/26/2011  
 Facility Receiving Water: CHICAGO RIVER  
 Effective Date: 10/01/2011  
 Expiration Date: 09/30/2016  
 Current Major/Minor: Minor  
 State Region: 02  
 State Water Body: 07120003  
 Perm Feature Id: Not reported  
 DMR Cognization Official: MIKE RILEY  
 DMR Cognization Official Telephone: 312-222-3077  
 Latitude: Not reported  
 Longitude: Not reported  
 Facility Type Description: Privately Owned Facility

**ECHO:**

Envid: 1008151612  
 Registry ID: 110018484406  
 DFR URL: [http://echo.epa.gov/detailed\\_facility\\_report?fid=110018484406](http://echo.epa.gov/detailed_facility_report?fid=110018484406)

**BF221**  
**WSW**  
**1/4-1/2**  
**0.321 mi.**  
**1697 ft.**

**B&B INVESTORS**  
**601-625 NORTH DEARBORN STREET**  
**CHICAGO, IL 60610**

**INST CONTROL**  
**SRP**

**S104491550**  
**N/A**

**Site 1 of 3 in cluster BF**

**IL INSTUTIONAL CONTROL:**

Illinois EPA Id: 0316085315  
 NFR Letter: 07/28/1998  
 Date NFR Recorded: 08/18/1998  
 Comprehensive / Focused: Focused  
 Remediation Applicant Name: Bud Cataldo  
 RA Company: Dearborn East Partnership, L.P.  
 RA Address: 1600 Golf Road  
 RA City, St, Zip: Rolling Meadows, IL 60008  
 Worker Caution: No  
 Acres: 1  
 Land Use: Residential or Industrial/Commercial  
 Ground Water Use Restriction: No  
 Highway Authority Agreement: No  
 Ordinance: Yes  
 Industrial - Commercial: No  
 Slab on Grade: No  
 BCT: No  
 Building Slab: No  
 Asphalt Used: No  
 Concrete Used: No  
 Clean Soil 3ft: No  
 Clean Soil 10ft: No  
 Alternate Barrier: No

**SRP:**

IL EPA Id: 0316085315  
 US EPA Id: Not reported  
 Longitude: -87.629185  
 Latitude: 41.892813  
 Contact Name: C.A. Cataldo  
 Contact Address: 1600 Golf Road

MAP FINDINGS

Map ID  
 Direction  
 Distance  
 Distance (ft.)Site

EDR ID Number  
 EPA ID Number

Database(s)

**B&B INVESTORS (Continued)**

**S104491550**

Contact City,St,Zip: Rolling Meadows, IL 60008  
 Contact Phone: (847) 439-8500  
 Date Enrolled: 12/22/1997  
 Point Of Contact: Ronald W. Schrack, P.E.  
 Consultant Company: Schrack Environmental Consulting, Inc.  
 Consultant Address: 2 Mid America Plaza  
 Consultant City,St,Zip: Oakbrook Terrace, IL 60181  
 Consultant Phone: (630) 495-0707  
 Proj Mgr Assigned: Jay Gaydosh  
 Sec. 4 Letter Date: Not reported  
 Active: No  
 No Further Remediation Letter Dt: 07/28/1998  
 Remediation Applicant Co: Dearborn East Partnership, L.P.  
 Effective: True  
 Remediation Applicant Name: Bud Cataldo  
 Remediation Applicant Company: Dearborn East Partnership, L.P.  
 Remediation Applicant Address: 1600 Golf Road  
 Remediation Applicant City,St,Zip: Rolling Meadows, IL 60008  
 Illinois EPA: 0316085315  
 Site Name: B&B Investors  
 NFR Letter: 1998-07-28  
 NFR Letter Date Recorded: 1998-08-18  
 Comprehensive/Focused: Focused  
 Worker Caution: No  
 Acres: 1  
 Land Use: Residential or Industrial/Commercial  
 Ground Water Use Restriction: No  
 Highway Authority Agreement: No  
 Ordinance: Yes  
 Industrial - Commercial: No  
 Slab on Grade: No  
 BCT: No  
 Building Slab: No  
 Asphalt Used: No  
 Concrete Used: No  
 Clean Soil 3ft: No  
 Clean Soil 10ft: No  
 Alternate Barrier: No

[Click here for IL SRP:](#)

**BG222  
 NE  
 1/4-1/2  
 0.327 mi.  
 1726 ft.**

**247 EAST CHESTNUT CONDO ASSOC  
 247 EAST CHESTNUT ST.  
 CHICAGO, IL**

**RGA LUST S115496798  
 N/A**

**Site 1 of 2 in cluster BG**

RGA LUST:

2012	247 EAST CHESTNUT CONDO ASSOC	247 EAST CHESTNUT ST.
2011	247 EAST CHESTNUT CONDO ASSOC	247 EAST CHESTNUT ST.
2010	247 EAST CHESTNUT CONDO ASSOC	247 EAST CHESTNUT ST.
2009	247 EAST CHESTNUT CONDO ASSOC	247 EAST CHESTNUT ST.
2008	247 EAST CHESTNUT CONDO ASSOC	247 EAST CHESTNUT ST.
2007	247 EAST CHESTNUT CONDO ASSOC	247 EAST CHESTNUT ST.
2006	247 EAST CHESTNUT CONDO ASSOC	247 EAST CHESTNUT ST.
2005	247 EAST CHESTNUT CONDO ASSOC	247 EAST CHESTNUT ST.
2004	247 EAST CHESTNUT CONDO ASSOC	247 EAST CHESTNUT ST.

MAP FINDINGS

Map ID  
 Direction  
 Distance  
 Distance (ft.)Site

EDR ID Number  
 EPA ID Number

Database(s)

**247 EAST CHESTNUT CONDO ASSOC (Continued)**

**S115496798**

2003	247 EAST CHESTNUT CONDO ASSOC	247 EAST CHESTNUT ST.
2002	247 EAST CHESTNUT CONDO ASSOC	247 EAST CHESTNUT ST.
2001	247 EAST CHESTNUT CONDO ASSOC	247 EAST CHESTNUT ST.
2000	247 EAST CHESTNUT CONDO ASSOC	247 EAST CHESTNUT ST.

**BG223**     **247 E CHESTNUT CONDOMINIUM**  
**NE**        **247 E CHESTNUT**  
**1/4-1/2**    **CHICAGO, IL 60611**  
**0.327 mi.**  
**1726 ft.**    **Site 2 of 2 in cluster BG**

**RCRA-SQG**    **1000111415**  
**LUST**        **ILD113895510**  
**FINDS**  
**ECHO**

RCRA-SQG:

Date form received by agency: 03/30/1988  
 Facility name: 247 E CHESTNUT CONDOMINIUM  
 Facility address: 247 E CHESTNUT  
                          CHICAGO, IL 60611  
 EPA ID: ILD113895510  
 Contact: CARYL CONNER  
 Contact address: 247 E CHESTNUT  
                          CHICAGO, IL 60611  
 Contact country: US  
 Contact telephone: (312) 975-6000  
 Contact email: Not reported  
 EPA Region: 05  
 Classification: Small Small Quantity Generator  
 Description: Handler: generates more than 100 and less than 1000 kg of hazardous waste during any calendar month and accumulates less than 6000 kg of hazardous waste at any time; or generates 100 kg or less of hazardous waste during any calendar month, and accumulates more than 1000 kg of hazardous waste at any time

Owner/Operator Summary:

Owner/operator name: NAME NOT REPORTED  
 Owner/operator address: ADDRESS NOT REPORTED  
                          CITY NOT REPORTED, AK 99998  
 Owner/operator country: Not reported  
 Owner/operator telephone: (312) 555-1212  
 Legal status: Private  
 Owner/Operator Type: Operator  
 Owner/Op start date: Not reported  
 Owner/Op end date: Not reported  
  
 Owner/operator name: 247 E CHESTNUT CONDO  
 Owner/operator address: 247 E CHESTNUT  
                          CHICAGO, IL 60611  
 Owner/operator country: Not reported  
 Owner/operator telephone: (312) 787-4446  
 Legal status: Private  
 Owner/Operator Type: Owner  
 Owner/Op start date: Not reported  
 Owner/Op end date: Not reported

Handler Activities Summary:

U.S. importer of hazardous waste: No  
 Mixed waste (haz. and radioactive): No  
 Recycler of hazardous waste: No  
 Transporter of hazardous waste: No  
 Treater, storer or disposer of HW: No

MAP FINDINGS

Map ID  
 Direction  
 Distance  
 Distance (ft.)Site

EDR ID Number  
 EPA ID Number

Database(s)

**247 E CHESTNUT CONDOMINIUM (Continued)**

**100011415**

Underground injection activity: No  
 On-site burner exemption: No  
 Furnace exemption: No  
 Used oil fuel burner: No  
 Used oil processor: No  
 User oil refiner: No  
 Used oil fuel marketer to burner: No  
 Used oil Specification marketer: No  
 Used oil transfer facility: No  
 Used oil transporter: No

. Waste code: F002  
 . Waste name: THE FOLLOWING SPENT HALOGENATED SOLVENTS: TETRACHLOROETHYLENE, METHYLENE CHLORIDE, TRICHLOROETHYLENE, 1,1,1-TRICHLOROETHANE, CHLOROBENZENE, 1,1,2-TRICHLORO-1,2,2-TRIFLUOROETHANE, ORTHO-DICHLOROBENZENE, TRICHLOROFLUOROMETHANE, AND 1,1,2, TRICHLOROETHANE; ALL SPENT SOLVENT MIXTURES/BLENDS CONTAINING, BEFORE USE, A TOTAL OF TEN PERCENT OR MORE (BY VOLUME) OF ONE OR MORE OF THE ABOVE HALOGENATED SOLVENTS OR THOSE SOLVENTS LISTED IN F001, F004, AND F005; AND STILL BOTTOMS FROM THE RECOVERY OF THESE SPENT SOLVENTS AND SPENT SOLVENT MIXTURES.

Violation Status: No violations found

LUST:

Incident Num: 942886  
 IL EPA Id: 0316080013  
 Product: Other Petroleum  
 IEMA Date: 12/22/1994  
 Project Manager: Wallace  
 Project Manager Phone: (217) 524-1283  
 Email: Donna.Wallace@illinois.gov  
 PRP Name: 247 East Chestnut Condo Assoc  
 PRP Contact: Orestes Russin  
 PRP Address: 875 North Michigan Ave.  
 PRP City,St,Zip: Chicago, IL 60611  
 PRP Phone: Not reported  
 Site Classification: Not reported  
 Section 57.5(g) Letter: 732  
 Date Section 57.5(g) Letter: Not reported  
 Non LUST Determination Letter: Not reported  
 20 Report Received: 05/09/1995  
 45 Report Received: 05/09/1995  
**NFA/NFR Letter: 07/19/1995**  
 NFR Date Recorded: Not reported

FINDS:

Registry ID: 110005846246

Environmental Interest/Information System

ACES (Illinois - Agency Compliance And Enforcement System) is the Illinois EPA Project to facilitate the permitting operations

RCRAInfo is a national information system that supports the Resource Conservation and Recovery Act (RCRA) program through the tracking of events and activities related to facilities that generate, transport,

MAP FINDINGS

Map ID  
 Direction  
 Distance  
 Distance (ft.)Site

EDR ID Number  
 EPA ID Number

Database(s)

**247 E CHESTNUT CONDOMINIUM (Continued)**

**1000111415**

and treat, store, or dispose of hazardous waste. RCRAInfo allows RCRA program staff to track the notification, permit, compliance, and corrective action activities required under RCRA.

ECHO:

Envid: 1000111415  
 Registry ID: 110005846246  
 DFR URL: [http://echo.epa.gov/detailed\\_facility\\_report?fid=110005846246](http://echo.epa.gov/detailed_facility_report?fid=110005846246)

**BF224**  
**WSW**  
**1/4-1/2**  
**0.328 mi.**  
**1733 ft.**

**DEARBORN EAST PARTNERSHIP, LP**  
**600-625 NORTH DEARBORN**  
**CHICAGO, IL**

**RGA LUST**

**S115503726**  
**N/A**

**Site 2 of 3 in cluster BF**

RGA LUST:

2012	DEARBORN EAST PARTNERSHIP, LP	600-625 NORTH DEARBORN
2011	DEARBORN EAST PARTNERSHIP, LP	600-625 NORTH DEARBORN
2010	DEARBORN EAST PARTNERSHIP, LP	600-625 NORTH DEARBORN
2009	DEARBORN EAST PARTNERSHIP, LP	600-625 NORTH DEARBORN
2008	DEARBORN EAST PARTNERSHIP, LP	600-625 NORTH DEARBORN
2007	DEARBORN EAST PARTNERSHIP, LP	600-625 NORTH DEARBORN
2006	DEARBORN EAST PARTNERSHIP, LP	600-625 NORTH DEARBORN
2005	DEARBORN EAST PARTNERSHIP, LP	600-625 NORTH DEARBORN
2004	DEARBORN EAST PARTNERSHIP, LP	600-625 NORTH DEARBORN
2003	DEARBORN EAST PARTNERSHIP, LP	600-625 NORTH DEARBORN
2002	DEARBORN EAST PARTNERSHIP, LP	600-625 NORTH DEARBORN
2001	DEARBORN EAST PARTNERSHIP, LP	600-625 NORTH DEARBORN
2000	DEARBORN EAST PARTNERSHIP, LP	600-625 NORTH DEARBORN

**BF225**  
**WSW**  
**1/4-1/2**  
**0.328 mi.**  
**1733 ft.**

**DEARBORN EAST PARTNERSHIP, LP**  
**600-625 NORTH DEARBORN**  
**CHICAGO, IL 60610**

**LUST**

**S104528374**  
**N/A**

**Site 3 of 3 in cluster BF**

LUST:

Incident Num: 972343  
 IL EPA Id: 0316085316  
 Product: Gasoline  
 IEMA Date: 12/09/1997  
 Project Manager: Brockamp  
 Project Manager Phone: (217) 782-6762  
 Email: Not reported  
 PRP Name: Dearborn East Partnership, LP  
 PRP Contact: Bud Cataldo  
 PRP Address: 1600 Golf Rd., Suite 800  
 PRP City,St,Zip: Rolling Meadows, IL 60008  
 PRP Phone: 8474398500  
 Site Classification: Not reported  
 Section 57.5(g) Letter: 732  
 Date Section 57.5(g) Letter: 02/18/1998  
 Non LUST Determination Letter: Not reported  
 20 Report Received: Not reported  
 45 Report Received: Not reported  
**NFA/NFR Letter: Not reported**



MAP FINDINGS

Map ID			EDR ID Number
Direction			
Distance			
Distance (ft.)	Site	Database(s)	EPA ID Number

**DEARBORN EAST PARTNERSHIP, LP (Continued)**

**S104528374**

NFR Date Recorded: Not reported

<b>BH226</b>	<b>POETRY FOUNDATION</b>	<b>LUST</b>	<b>S109550400</b>
West	<b>61 WEST SUPERIOR STREET</b>		<b>N/A</b>
1/4-1/2	<b>CHICAGO, IL 60610</b>		
0.329 mi.			
1735 ft.	<b>Site 1 of 2 in cluster BH</b>		

LUST:

Incident Num:	20090227
IL EPA Id:	0316085818
Product:	Fuel Oil
IEMA Date:	03/06/2009
Project Manager:	Not reported
Project Manager Phone:	Not reported
Email:	Not reported
PRP Name:	Not reported
PRP Contact:	Not reported
PRP Address:	Not reported
PRP City,St,Zip:	Not reported
PRP Phone:	Not reported
Site Classification:	Not reported
Section 57.5(g) Letter:	734
Date Section 57.5(g) Letter:	Not reported
Non LUST Determination Letter:	Not reported
20 Report Received:	Not reported
45 Report Received:	Not reported
<b>NFA/NFR Letter:</b>	<b>Not reported</b>
NFR Date Recorded:	Not reported

<b>BH227</b>	<b>POETRY FOUNDATION</b>	<b>RGA LUST</b>	<b>S115515953</b>
West	<b>61 WEST SUPERIOR STREET</b>		<b>N/A</b>
1/4-1/2	<b>CHICAGO, IL</b>		
0.329 mi.			
1735 ft.	<b>Site 2 of 2 in cluster BH</b>		

RGA LUST:

2012	POETRY FOUNDATION	61 WEST SUPERIOR STREET
2011	POETRY FOUNDATION	61 WEST SUPERIOR STREET
2010	POETRY FOUNDATION	61 WEST SUPERIOR STREET
2009	POETRY FOUNDATION	61 WEST SUPERIOR STREET

<b>BK228</b>	<b>GHB-630 LLC</b>	<b>RGA LUST</b>	<b>S115506689</b>
East	<b>630 NORTH MCCLURG COURT</b>		<b>N/A</b>
1/4-1/2	<b>CHICAGO, IL</b>		
0.333 mi.			
1756 ft.	<b>Site 1 of 2 in cluster BK</b>		

RGA LUST:

2012	GHB-630 LLC	630 NORTH MCCLURG COURT
2011	GHB-630 LLC	630 NORTH MCCLURG COURT
2010	GHB-630 LLC	630 NORTH MCCLURG COURT
2009	GHB-630 LLC	630 NORTH MCCLURG COURT

MAP FINDINGS

Map ID			EDR ID Number
Direction			
Distance			
Distance (ft.)	Site	Database(s)	EPA ID Number

<b>BD229</b> <b>NNW</b> <b>1/4-1/2</b> <b>0.336 mi.</b> <b>1774 ft.</b>	<b>JMB URBAN 900 DEVELOPMENT PARTNERSHIP</b> <b>ERNST CT.</b> <b>CHICAGO, IL 60611</b>  <b>Site 3 of 3 in cluster BD</b>	<b>LUST</b>	<b>S105815396</b> <b>N/A</b>
---	--	-------------	---------------------------------

LUST:

Incident Num:	891791
IL EPA Id:	0316085054
Product:	Fuel Oil
IEMA Date:	09/14/1989
Project Manager:	South
Project Manager Phone:	(217) 558-0347
Email:	Shirlene.South@illinois.gov
PRP Name:	JMB Urban 900 Development Partnership
PRP Contact:	Not reported
PRP Address:	900 North Michigan Ave., Suite 1300
PRP City,St,Zip:	Chicago, IL 60611
PRP Phone:	Not reported
Site Classification:	Not reported
Section 57.5(g) Letter:	731
Date Section 57.5(g) Letter:	Not reported
Non LUST Determination Letter:	Not reported
20 Report Received:	Not reported
45 Report Received:	Not reported
<b>NFA/NFR Letter:</b>	<b>03/25/2005</b>
NFR Date Recorded:	04/25/2005

<b>230</b> <b>NNW</b> <b>1/4-1/2</b> <b>0.338 mi.</b> <b>1784 ft.</b>	<b>JMB/URBAN 900 DEVELOPMENT</b> <b>911 NORTH RUSH STREET</b> <b>CHICAGO, IL 60611</b>	<b>INST CONTROL</b> <b>SRP</b>	<b>S106121938</b> <b>N/A</b>
---	--	-----------------------------------	---------------------------------

IL INSTUTIONAL CONTROL:

Illinois EPA Id:	0316085181
NFR Letter:	11/09/2011
Date NFR Recorded:	12/23/2011
Comprehensive / Focused:	Focused
Remediation Applicant Name:	Patrick Meara
RA Company:	JMB/Urban 900 Development Partners. Ltd.
RA Address:	900 North Michigan Avenue
RA City,St,Zip:	Chicago, IL 60611
Worker Caution:	Yes
Acres:	0.13
Land Use:	Industrial/Commercial
Ground Water Use Restriction:	No
Highway Authority Agreement:	No
Ordinance:	Yes
Industrial - Commercial:	Yes
Slab on Grade:	No
BCT:	No
Building Slab:	No
Asphalt Used:	No
Concrete Used:	No
Clean Soil 3ft:	No
Clean Soil 10ft:	No
Alternate Barrier:	No

MAP FINDINGS

Map ID  
 Direction  
 Distance  
 Distance (ft.)Site

EDR ID Number

Database(s) EPA ID Number

**JMB/URBAN 900 DEVELOPMENT (Continued)**

**S106121938**

SRP:

IL EPA Id: 0316085181  
 US EPA Id: Not reported  
 Longitude: -87.626602  
 Latitude: 41.899616  
 Contact Name: Patrick Meara  
 Contact Address: 900 North Michigan Avenue  
 Contact City,St,Zip: Chicago, IL 60611  
 Contact Phone: (312) 915-2479  
 Date Enrolled: 07/03/2003  
 Point Of Contact: Peter Cambouris  
 Consultant Company: Weaver Boos Consultants, Inc.  
 Consultant Address: 70 West Madison Street  
 Consultant City,St,Zip: Chicago, IL 60602  
 Consultant Phone: (312) 922-1030  
 Proj Mgr Assigned: Scott Hacke  
 Sec. 4 Letter Date: Not reported  
 Active: No  
 No Further Remediation Letter Dt: 11/09/2011  
 Remediation Applicant Co: JMB/Urban 900 Development Partners, Ltd.  
 Effective: True  
 Remediation Applicant Name: Patrick Meara  
 Remediation Applicant Company: JMB/Urban 900 Development Partners. Ltd.  
 Remediation Applicant Address: 900 North Michigan Avenue  
 Remediation Applicant City,St,Zip: Chicago, IL 60611  
 Illinois EPA: 0316085181  
 Site Name: JMB/Urban 900 Development Partners. Ltd.  
 NFR Letter: 2011-11-09  
 NFR Letter Date Recorded: 2011-12-23  
 Comprehensive/Focused: Focused  
 Worker Caution: Yes  
 Acres: 0.13  
 Land Use: Industrial/Commercial  
 Ground Water Use Restriction: No  
 Highway Authority Agreement: No  
 Ordinance: Yes  
 Industrial - Commercial: Yes  
 Slab on Grade: No  
 BCT: No  
 Building Slab: No  
 Asphalt Used: No  
 Concrete Used: No  
 Clean Soil 3ft: No  
 Clean Soil 10ft: No  
 Alternate Barrier: No

[Click here for IL SRP:](#)

MAP FINDINGS

Map ID		EDR ID Number
Direction		
Distance		
Distance (ft.)	Site	Database(s)
		EPA ID Number

<b>BL231</b> <b>SW</b> <b>1/4-1/2</b> <b>0.340 mi.</b> <b>1794 ft.</b>	<b>AMERICAN MEDICAL ASSOCIATION</b> <b>551 NORTH DEARBORN STREET</b> <b>CHICAGO, IL 60610</b>  <b>Site 1 of 2 in cluster BL</b>	<b>ENG CONTROLS</b> <b>SRP</b>  <b>S104491551</b> <b>N/A</b>
--	---	--

ENGINEERING CONTROLS:

Illinois Epa Id:	0316085323
NFR Letter:	07/03/2000
Date NFR Recorded:	07/17/2000
Comprehensive / Focused:	Focused
Remediation Applicant Name:	Robert Musacchio
RA Company:	American Medical Association
RA Address:	515 North State Street
RA City,St,Zip:	Chicago, IL 60610
Worker Caution:	No
Acres:	0.46
Land Use:	Residential or Industrial/Commercial
Ground Water Use Restriction:	No
Highway Authority Agreement:	No
Ordinance:	No
Industrial - Commercial:	No
Slab on Grade:	No
BCT:	No
Building Slab:	No
Asphalt Used:	Yes
Concrete Used:	No
Clean Soil 3ft:	No
Clean Soil 10ft:	No
Alternate Barrier:	No

SRP:

IL EPA Id:	0316085323
US EPA Id:	ILR000064519
Longitude:	-87.629169
Latitude:	41.892159
Contact Name:	William Zimmermann
Contact Address:	515 North State Street
Contact City,St,Zip:	Chicago, IL 60610
Contact Phone:	(312) 419-4997
Date Enrolled:	10/01/1998
Point Of Contact:	Ronald W. Schrack, P.E.
Consultant Company:	Schrack Environmental Consulting, Inc.
Consultant Address:	2 Mid America Plaza
Consultant City,St,Zip:	Oakbrook Terrace, IL 60181
Consultant Phone:	(630) 495-0707
Proj Mgr Assigned:	Robin McCain
Sec. 4 Letter Date:	Not reported
Active:	No
No Further Remediation Letter Dt:	01/06/1999
Remediation Applicant Co:	American Medical Association
Effective:	False
Remediation Applicant Name:	Robert Musacchio
Remediation Applicant Company:	American Medical Association
Remediation Applicant Address:	515 North State Street
Remediation Applicant City,St,Zip:	Chicago, IL 60610
Illinois EPA:	0316085323
Site Name:	American Medical Association
NFR Letter:	2000-07-03

MAP FINDINGS

Map ID  
 Direction  
 Distance  
 Distance (ft.)Site

EDR ID Number

Database(s) EPA ID Number

**AMERICAN MEDICAL ASSOCIATION (Continued)**

**S104491551**

NFR Letter Date Recorded: 2000-07-17  
 Comprehensive/Focused: Focused  
 Worker Caution: No  
 Acres: 0.46  
 Land Use: Residential or Industrial/Commercial  
 Ground Water Use Restriction: No  
 Highway Authority Agreement: No  
 Ordinance: No  
 Industrial - Commercial: No  
 Slab on Grade: No  
 BCT: No  
 Building Slab: No  
 Asphalt Used: Yes  
 Concrete Used: No  
 Clean Soil 3ft: No  
 Clean Soil 10ft: No  
 Alternate Barrier: No

IL EPA Id: 0316085323  
 US EPA Id: ILR000064519  
 Longitude: -87.629169  
 Latitude: 41.892159  
 Contact Name: William Zimmermann  
 Contact Address: 515 North State Street  
 Contact City,St,Zip: Chicago, IL 60610  
 Contact Phone: (312) 419-4997  
 Date Enrolled: 10/01/1998  
 Point Of Contact: Ronald W. Schrack, P.E.  
 Consultant Company: Schrack Environmental Consulting, Inc.  
 Consultant Address: 2 Mid America Plaza  
 Consultant City,St,Zip: Oakbrook Terrace, IL 60181  
 Consultant Phone: (630) 495-0707  
 Proj Mgr Assigned: Robin McCain  
 Sec. 4 Letter Date: Not reported  
 Active: No  
 No Further Remediation Letter Dt: 07/03/2000  
 Remediation Applicant Co: American Medical Association  
 Effective: True  
 Remediation Applicant Name: Robert Musacchio  
 Remediation Applicant Company: American Medical Association  
 Remediation Applicant Address: 515 North State Street  
 Remediation Applicant City,St,Zip: Chicago, IL 60610  
 Illinois EPA: 0316085323  
 Site Name: American Medical Association  
 NFR Letter: 2000-07-03  
 NFR Letter Date Recorded: 2000-07-17  
 Comprehensive/Focused: Focused  
 Worker Caution: No  
 Acres: 0.46  
 Land Use: Residential or Industrial/Commercial  
 Ground Water Use Restriction: No  
 Highway Authority Agreement: No  
 Ordinance: No  
 Industrial - Commercial: No  
 Slab on Grade: No  
 BCT: No

MAP FINDINGS

Map ID  
 Direction  
 Distance  
 Distance (ft.)Site

EDR ID Number

Database(s) EPA ID Number

**AMERICAN MEDICAL ASSOCIATION (Continued)**

**S104491551**

Building Slab: No  
 Asphalt Used: Yes  
 Concrete Used: No  
 Clean Soil 3ft: No  
 Clean Soil 10ft: No  
 Alternate Barrier: No

[Click here for IL SRP:](#)

**BI232 NORTHWESTERN UNIVERSITY**  
**East 410 EAST HURON ST.**  
**1/4-1/2 CHICAGO, IL**  
**0.340 mi.**  
**1796 ft. Site 1 of 2 in cluster BI**

**RGA LUST S115514646**  
**N/A**

RGA LUST:

2012	NORTHWESTERN UNIVERSITY	410 EAST HURON ST.
2011	NORTHWESTERN UNIVERSITY	410 EAST HURON ST.
2010	NORTHWESTERN UNIVERSITY	410 EAST HURON ST.
2009	NORTHWESTERN UNIVERSITY	410 EAST HURON ST.
2008	NORTHWESTERN UNIVERSITY	410 EAST HURON ST.
2007	NORTHWESTERN UNIVERSITY	410 EAST HURON ST.
2006	NORTHWESTERN UNIVERSITY	410 EAST HURON ST.
2005	NORTHWESTERN UNIVERSITY	410 EAST HURON ST.
2004	NORTHWESTERN UNIVERSITY	410 EAST HURON ST.
2003	NORTHWESTERN UNIVERSITY	410 EAST HURON ST.
2002	NORTHWESTERN UNIVERSITY	410 EAST HURON ST.
2001	NORTHWESTERN UNIVERSITY	410 EAST HURON ST.
2000	NORTHWESTERN UNIVERSITY	410 EAST HURON ST.

**BI233 NORTHWESTERN UNIVERSITY**  
**East 410 EAST HURON ST.**  
**1/4-1/2 CHICAGO, IL 60611**  
**0.340 mi.**  
**1796 ft. Site 2 of 2 in cluster BI**

**LUST 1002887726**  
**N/A**

LUST:

Incident Num: 971884  
 IL EPA Id: 0316085310  
 Product: Other Petroleum  
 IEMA Date: 10/03/1997  
 Project Manager: Kaiser  
 Project Manager Phone: (217) 524-4650  
 Email: Karl.Kaiser@illinois.gov  
 PRP Name: Northwestern University  
 PRP Contact: Gary Wojtowicz  
 PRP Address: 2020 Ridge Ave., Room 200  
 PRP City,St,Zip: Evanston, IL 60208  
 PRP Phone: 8474915205  
 Site Classification: Not reported  
 Section 57.5(g) Letter: 732  
 Date Section 57.5(g) Letter: Not reported  
 Non LUST Determination Letter: Not reported  
 20 Report Received: 10/27/1997  
 45 Report Received: 11/25/1997  
**NFA/NFR Letter: 12/04/2000**

MAP FINDINGS

Map ID			EDR ID Number
Direction			
Distance			
Distance (ft.)	Site	Database(s)	EPA ID Number

**NORTHWESTERN UNIVERSITY (Continued)**

**1002887726**

NFR Date Recorded: 02/20/2001

<p><b>BJ234</b> <b>WSW</b> <b>1/4-1/2</b> <b>0.344 mi.</b> <b>1815 ft.</b></p>	<p><b>UNOCAL</b> <b>76 WEST ONTARIO ST.</b> <b>CHICAGO, IL</b></p> <p><b>Site 1 of 3 in cluster BJ</b></p>	<p><b>RGA LUST</b></p>	<p><b>S115521695</b> <b>N/A</b></p>
--	--	------------------------	---

RGA LUST:

2012	UNOCAL	76 WEST ONTARIO ST.
2011	UNOCAL	76 WEST ONTARIO ST.
2010	UNOCAL	76 WEST ONTARIO ST.
2009	UNOCAL	76 WEST ONTARIO ST.
2008	UNOCAL	76 WEST ONTARIO ST.
2007	UNOCAL	76 WEST ONTARIO ST.
2006	UNOCAL	76 WEST ONTARIO ST.
2005	UNOCAL	76 WEST ONTARIO ST.
2004	UNOCAL	76 WEST ONTARIO ST.
2003	UNOCAL	76 WEST ONTARIO ST.
2002	UNOCAL	76 WEST ONTARIO ST.
2001	UNOCAL	76 WEST ONTARIO ST.
2000	UNOCAL	76 WEST ONTARIO ST.

<p><b>BJ235</b> <b>WSW</b> <b>1/4-1/2</b> <b>0.344 mi.</b> <b>1815 ft.</b></p>	<p><b>UNOCAL CORP.</b> <b>76 WEST ONTARIO ST.</b> <b>CHICAGO, IL 60652</b></p> <p><b>Site 2 of 3 in cluster BJ</b></p>	<p><b>LUST</b></p>	<p><b>S104527632</b> <b>N/A</b></p>
--	--	--------------------	---

LUST:

Incident Num:	891715
IL EPA Id:	0316705030
Product:	Gasoline
IEMA Date:	09/07/1989
Project Manager:	Bloome
Project Manager Phone:	(217) 524-1288
Email:	Clayton.Bloome@illinois.gov
PRP Name:	Unocal Corp.
PRP Contact:	Marilyn Markelz
PRP Address:	2300 Barrington Rd., Suite 500
PRP City,St,Zip:	Hoffman Estates, IL 60195
PRP Phone:	Not reported
Site Classification:	Not reported
Section 57.5(g) Letter:	731
Date Section 57.5(g) Letter:	Not reported
Non LUST Determination Letter:	Not reported
20 Report Received:	Not reported
45 Report Received:	06/04/1992
<b>NFA/NFR Letter:</b>	<b>06/04/2009</b>
NFR Date Recorded:	Not reported
Incident Num:	903414
IL EPA Id:	0316705030
Product:	Gasoline
IEMA Date:	11/16/1990
Project Manager:	Chappel
Project Manager Phone:	(217) 785-3913

MAP FINDINGS

Map ID  
 Direction  
 Distance  
 Distance (ft.)Site

EDR ID Number  
 EPA ID Number

Database(s)

**UNOCAL CORP. (Continued)**

**S104527632**

Email: Harry.A.Chappel@illinois.gov  
 PRP Name: Unocal Corp.  
 PRP Contact: William Ridgeway  
 PRP Address: 2300 Barrington Rd., Suite 500  
 PRP City,St,Zip: Hoffman Estates, IL 60195  
 PRP Phone: Not reported  
 Site Classification: Not reported  
 Section 57.5(g) Letter: 731  
 Date Section 57.5(g) Letter: Not reported  
 Non LUST Determination Letter: Not reported  
 20 Report Received: Not reported  
 45 Report Received: Not reported  
**NFA/NFR Letter: 01/30/2009**  
 NFR Date Recorded: Not reported

**BJ236**  
**WSW**  
**1/4-1/2**  
**0.344 mi.**  
**1815 ft.**

**UNOCAL CORP.**  
**76 WEST ONTARIO ST.**  
**CHICAGO, IL**  
**Site 3 of 3 in cluster BJ**

**RGA LUST S115521681**  
**N/A**

RGA LUST:

2012	UNOCAL CORP.	76 WEST ONTARIO ST.
2011	UNOCAL CORP.	76 WEST ONTARIO ST.
2010	UNOCAL CORP.	76 WEST ONTARIO ST.
2009	UNOCAL CORP.	76 WEST ONTARIO ST.
2008	UNOCAL CORP.	76 WEST ONTARIO ST.
2007	UNOCAL CORP.	76 WEST ONTARIO ST.
2006	UNOCAL CORP.	76 WEST ONTARIO ST.
2005	UNOCAL CORP.	76 WEST ONTARIO ST.
2004	UNOCAL CORP.	76 WEST ONTARIO ST.
2003	UNOCAL CORP.	76 WEST ONTARIO ST.
2002	UNOCAL CORP.	76 WEST ONTARIO ST.
2001	UNOCAL CORP.	76 WEST ONTARIO ST.
2000	UNOCAL CORP.	76 WEST ONTARIO ST.

**BK237**  
**ESE**  
**1/4-1/2**  
**0.346 mi.**  
**1826 ft.**

**LAKE SHORE ONTARIO ASSOCIATION**  
**401 EAST ONTARIO STREET**  
**CHICAGO, IL 60611**  
**Site 2 of 2 in cluster BK**

**SRP S101467581**  
**N/A**

SRP:

IL EPA Id: 0316085036  
 US EPA Id: ILD984766741  
 Longitude: -87.616866  
 Latitude: 41.893241  
 Contact Name: Barbara Magel  
 Contact Address: 414 North Orleans Street  
 Contact City,St,Zip: Chicago, IL 60610  
 Contact Phone: (312) 836-1177  
 Date Enrolled: Not reported  
 Point Of Contact: Todd L. Kenning  
 Consultant Company: Maecorp, Inc.  
 Consultant Address: 17450 South Halsted Street  
 Consultant City,St,Zip: Homewood, IL 60430  
 Consultant Phone: (708) 957-7600



MAP FINDINGS

Map ID  
 Direction  
 Distance  
 Distance (ft.)Site

EDR ID Number  
 EPA ID Number

Database(s)

**LAKE SHORE ONTARIO ASSOCIATION (Continued)**

**S101467581**

Proj Mgr Assigned: Not assigned  
 Sec. 4 Letter Date: 08/09/1989  
 Active: No  
 No Further Remediation Letter Dt: Not reported  
 Remediation Applicant Co: Karaganis & White, Ltd.  
 Effective: False  
 Remediation Applicant Name: Not reported  
 Remediation Applicant Company: Not reported  
 Remediation Applicant Address: Not reported  
 Remediation Applicant City,St,Zip: Not reported  
 Illinois EPA: Not reported  
 Site Name: Not reported  
 NFR Letter: Not reported  
 NFR Letter Date Recorded: Not reported  
 Comprehensive/Focused: Not reported  
 Worker Caution: Not reported  
 Acres: Not reported  
 Land Use: Not reported  
 Ground Water Use Restriction: Not reported  
 Highway Authority Agreement: Not reported  
 Ordinance: Not reported  
 Industrial - Commercial: Not reported  
 Slab on Grade: Not reported  
 BCT: Not reported  
 Building Slab: Not reported  
 Asphalt Used: Not reported  
 Concrete Used: Not reported  
 Clean Soil 3ft: Not reported  
 Clean Soil 10ft: Not reported  
 Alternate Barrier: Not reported

[Click here for IL SRP:](#)

**BL238  
 SW  
 1/4-1/2  
 0.346 mi.  
 1827 ft.**

**GRAND PLAZA, LLC  
 535 NORTH DEARBORN STREET  
 CHICAGO, IL 60610  
 Site 2 of 2 in cluster BL**

**ENG CONTROLS  
 INST CONTROL  
 SRP**

**S104872937  
 N/A**

**ENGINEERING CONTROLS:**

Illinois Epa Id: 0316003101  
 NFR Letter: 03/21/2001  
 Date NFR Recorded: 04/06/2001  
 Comprehensive / Focused: Focused  
 Remediation Applicant Name: James Loewenberg  
 RA Company: Grand Plaza, L.L.C.  
 RA Address: One West Superior Street  
 RA City,St,Zip: Chicago, IL 60610  
 Worker Caution: Yes  
 Acres: 0.9  
 Land Use: Residential or Industrial/Commercial  
 Ground Water Use Restriction: No  
 Highway Authority Agreement: No  
 Ordinance: Yes  
 Industrial - Commercial: No  
 Slab on Grade: No  
 BCT: No

MAP FINDINGS

Map ID  
 Direction  
 Distance  
 Distance (ft.)Site

EDR ID Number  
 EPA ID Number

Database(s)

**GRAND PLAZA, LLC (Continued)**

**S104872937**

Building Slab: No  
 Asphalt Used: Yes  
 Concrete Used: No  
 Clean Soil 3ft: No  
 Clean Soil 10ft: No  
 Alternate Barrier: No

**IL INSTUTIONAL CONTROL:**

Illinois EPA Id: 0316003101  
 NFR Letter: 03/21/2001  
 Date NFR Recorded: 04/06/2001  
 Comprehensive / Focused: Focused  
 Remediation Applicant Name: James Loewenberg  
 RA Company: Grand Plaza, L.L.C.  
 RA Address: One West Superior Street  
 RA City,St,Zip: Chicago, IL 60610  
 Worker Caution: Yes  
 Acres: 0.9  
 Land Use: Residential or Industrial/Commercial  
 Ground Water Use Restriction: No  
 Highway Authority Agreement: No  
 Ordinance: Yes  
 Industrial - Commercial: No  
 Slab on Grade: No  
 BCT: No  
 Building Slab: No  
 Asphalt Used: Yes  
 Concrete Used: No  
 Clean Soil 3ft: No  
 Clean Soil 10ft: No  
 Alternate Barrier: No

**SRP:**

IL EPA Id: 0316003101  
 US EPA Id: ILP200000957  
 Longitude: -87.628816  
 Latitude: 41.891879  
 Contact Name: James Loewenberg  
 Contact Address: One West Superior Street  
 Contact City,St,Zip: Chicago, IL 60610  
 Contact Phone: (312) 642-8869  
 Date Enrolled: 12/01/2000  
 Point Of Contact: Ronald W. Schrack, P.E.  
 Consultant Company: Schrack Environmental Consulting, Inc.  
 Consultant Address: 2 Mid America Plaza  
 Consultant City,St,Zip: Oakbrook Terrace, IL 60181  
 Consultant Phone: (630) 243-1777  
 Proj Mgr Assigned: Russell Irwin  
 Sec. 4 Letter Date: Not reported  
 Active: No  
 No Further Remediation Letter Dt: 03/21/2001  
 Remediation Applicant Co: Grand Plaza L.L.C.  
 Effective: True  
 Remediation Applicant Name: James Loewenberg  
 Remediation Applicant Company: Grand Plaza, L.L.C.  
 Remediation Applicant Address: One West Superior Street

MAP FINDINGS

Map ID  
 Direction  
 Distance  
 Distance (ft.)Site

EDR ID Number  
 EPA ID Number

Database(s)

**GRAND PLAZA, LLC (Continued)**

**S104872937**

Remediation Applicant City,St,Zip: Chicago, IL 60610  
 Illinois EPA: 0316003101  
 Site Name: Grand Plaza, LLC  
 NFR Letter: 2001-03-21  
 NFR Letter Date Recorded: 2001-04-06  
 Comprehensive/Focused: Focused  
 Worker Caution: Yes  
 Acres: 0.9  
 Land Use: Residential or Industrial/Commercial  
 Ground Water Use Restriction: No  
 Highway Authority Agreement: No  
 Ordinance: Yes  
 Industrial - Commercial: No  
 Slab on Grade: No  
 BCT: No  
 Building Slab: No  
 Asphalt Used: Yes  
 Concrete Used: No  
 Clean Soil 3ft: No  
 Clean Soil 10ft: No  
 Alternate Barrier: No

[Click here for IL SRP:](#)

**BM239  
 SE  
 1/4-1/2  
 0.346 mi.  
 1827 ft.**

**MCL, INC.  
 300 EAST ILLINOIS ST.  
 CHICAGO, IL 60611**

**LUST S104529845  
 N/A**

**Site 1 of 2 in cluster BM**

**LUST:**

Incident Num: 991379  
 IL EPA Id: 0316085342  
 Product: Diesel  
 IEMA Date: 06/09/1999  
 Project Manager: Heaton  
 Project Manager Phone: (217) 524-3312  
 Email: Mike.Heaton@illinois.gov  
 PRP Name: MCL, Inc.  
 PRP Contact: Wendy Grued  
 PRP Address: P.O. Box 637  
 PRP City,St,Zip: West Chicago, IL 60186  
 PRP Phone: 6305130122  
 Site Classification: Not reported  
 Section 57.5(g) Letter: 732  
 Date Section 57.5(g) Letter: Not reported  
 Non LUST Determination Letter: Not reported  
 20 Report Received: Not reported  
 45 Report Received: Not reported  
**NFA/NFR Letter: 03/28/2014**  
 NFR Date Recorded: 08/08/1988

MAP FINDINGS

Map ID			EDR ID Number
Direction			
Distance			
Distance (ft.)	Site	Database(s)	EPA ID Number

<b>BM240</b>	<b>MCL, INC.</b>	<b>RGA LUST</b>	<b>S115512623</b>
<b>SE</b>	<b>300 EAST ILLINOIS ST.</b>		<b>N/A</b>
<b>1/4-1/2</b>	<b>CHICAGO, IL</b>		
<b>0.346 mi.</b>			
<b>1827 ft.</b>	<b>Site 2 of 2 in cluster BM</b>		

RGA LUST:

2012	MCL, INC.	300 EAST ILLINOIS ST.
2011	MCL, INC.	300 EAST ILLINOIS ST.
2010	MCL, INC.	300 EAST ILLINOIS ST.
2009	MCL, INC.	300 EAST ILLINOIS ST.
2008	MCL, INC.	300 EAST ILLINOIS ST.
2007	MCL, INC.	300 EAST ILLINOIS ST.
2006	MCL, INC.	300 EAST ILLINOIS ST.
2005	MCL, INC.	300 EAST ILLINOIS ST.
2004	MCL, INC.	300 EAST ILLINOIS ST.
2003	MCL, INC.	300 EAST ILLINOIS ST.
2002	MCL, INC.	300 EAST ILLINOIS ST.
2001	MCL, INC.	300 EAST ILLINOIS ST.
2000	MCL, INC.	300 EAST ILLINOIS ST.

<b>241</b>	<b>DELUX CLEANERS</b>	<b>INST CONTROL</b>	<b>S106540807</b>
<b>WNW</b>	<b>67 WEST CHICAGO AVENUE</b>	<b>SRP</b>	<b>N/A</b>
<b>1/4-1/2</b>	<b>CHICAGO, IL 60610</b>		
<b>0.346 mi.</b>			
<b>1829 ft.</b>			

IL INSTUTIONAL CONTROL:

Illinois EPA Id:	0316085111
NFR Letter:	03/26/2007
Date NFR Recorded:	05/01/2007
Comprehensive / Focused:	Focused
Remediation Applicant Name:	Thomas Kim
RA Company:	Delux Cleaners
RA Address:	67 West Chicago Avenue
RA City,St,Zip:	Chicago, IL 60610
Worker Caution:	No
Acres:	0.05
Land Use:	Industrial/Commercial
Ground Water Use Restriction:	No
Highway Authority Agreement:	No
Ordinance:	Yes
Industrial - Commercial:	Yes
Slab on Grade:	No
BCT:	No
Building Slab:	No
Asphalt Used:	No
Concrete Used:	No
Clean Soil 3ft:	No
Clean Soil 10ft:	No
Alternate Barrier:	No

SRP:

IL EPA Id:	0316085111
US EPA Id:	ILD984842377
Longitude:	-87.630804
Latitude:	41.896454
Contact Name:	Thomas Kim
Contact Address:	67 West Chicago Avenue
Contact City,St,Zip:	Chicago, IL 60610

MAP FINDINGS

Map ID  
 Direction  
 Distance  
 Distance (ft.)Site

EDR ID Number  
 EPA ID Number

Database(s)

**DELUX CLEANERS (Continued)**

**S106540807**

Contact Phone: (312) 482-9222  
 Date Enrolled: 12/15/2006  
 Point Of Contact: Minghua Wan, P.E.  
 Consultant Company: Delux Cleaners  
 Consultant Address: 5403 Patton Drive  
 Consultant City,St,Zip: Lisle, IL 60532  
 Consultant Phone: (630) 724-0098  
 Proj Mgr Assigned: Todd Hall  
 Sec. 4 Letter Date: Not reported  
 Active: No  
 No Further Remediation Letter Dt: 03/26/2007  
 Remediation Applicant Co: Not reported  
 Effective: True  
 Remediation Applicant Name: Thomas Kim  
 Remediation Applicant Company: Delux Cleaners  
 Remediation Applicant Address: 67 West Chicago Avenue  
 Remediation Applicant City,St,Zip: Chicago, IL 60610  
 Illinois EPA: 0316085111  
 Site Name: Delux Cleaners  
 NFR Letter: 2007-03-26  
 NFR Letter Date Recorded: 2007-05-01  
 Comprehensive/Focused: Focused  
 Worker Caution: No  
 Acres: 0.05  
 Land Use: Industrial/Commercial  
 Ground Water Use Restriction: No  
 Highway Authority Agreement: No  
 Ordinance: Yes  
 Industrial - Commercial: Yes  
 Slab on Grade: No  
 BCT: No  
 Building Slab: No  
 Asphalt Used: No  
 Concrete Used: No  
 Clean Soil 3ft: No  
 Clean Soil 10ft: No  
 Alternate Barrier: No

[Click here for IL SRP:](#)

242  
 West  
 1/4-1/2  
 0.364 mi.  
 1923 ft.

**UF 100 HURON LLC**  
**100 WEST HURON STREET**  
**CHICAGO, IL 60654**

**SRP S116686226**  
**N/A**

SRP:

IL EPA Id: 0316688568  
 US EPA Id: Not reported  
 Longitude: -87.631541  
 Latitude: 41.895034  
 Contact Name: Rajen Shastri  
 Contact Address: 640 North LaSalle Street  
 Contact City,St,Zip: Chicago, IL 60610  
 Contact Phone: (773) 960-5705  
 Date Enrolled: 06/09/2014  
 Point Of Contact: Megan Wells-Paske

MAP FINDINGS

Map ID  
 Direction  
 Distance  
 Distance (ft.)Site

EDR ID Number  
 EPA ID Number

Database(s)

**UF 100 HURON LLC (Continued)**

**S116686226**

Consultant Company: Pioneer Environmental Services, LLC  
 Consultant Address: 700 North Sacramento Boulevard  
 Consultant City,St,Zip: Chicago, IL 60612  
 Consultant Phone: (773) 722-9200  
 Proj Mgr Assigned: Rhett Rossi  
 Sec. 4 Letter Date: Not reported  
 Active: Yes  
 No Further Remediation Letter Dt: Not reported  
 Remediation Applicant Co: UF 100 Huron LLC  
 Effective: False  
 Remediation Applicant Name: Not reported  
 Remediation Applicant Company: Not reported  
 Remediation Applicant Address: Not reported  
 Remediation Applicant City,St,Zip: Not reported  
 Illinois EPA: Not reported  
 Site Name: Not reported  
 NFR Letter: Not reported  
 NFR Letter Date Recorded: Not reported  
 Comprehensive/Focused: Not reported  
 Worker Caution: Not reported  
 Acres: Not reported  
 Land Use: Not reported  
 Ground Water Use Restriction: Not reported  
 Highway Authority Agreement: Not reported  
 Ordinance: Not reported  
 Industrial - Commercial: Not reported  
 Slab on Grade: Not reported  
 BCT: Not reported  
 Building Slab: Not reported  
 Asphalt Used: Not reported  
 Concrete Used: Not reported  
 Clean Soil 3ft: Not reported  
 Clean Soil 10ft: Not reported  
 Alternate Barrier: Not reported

[Click here for IL SRP:](#)

**BN243**  
**South**  
**1/4-1/2**  
**0.364 mi.**  
**1923 ft.**

**WILLIAM I. WRIGLEY CO.**  
**410 NORTH RUSH ST.**  
**CHICAGO, IL**  
**Site 1 of 2 in cluster BN**

**RGA LUST** **S115522869**  
**N/A**

RGA LUST:

2012	WILLIAM I. WRIGLEY CO.	410 NORTH RUSH ST.
2011	WILLIAM I. WRIGLEY CO.	410 NORTH RUSH ST.
2010	WILLIAM I. WRIGLEY CO.	410 NORTH RUSH ST.
2009	WILLIAM I. WRIGLEY CO.	410 NORTH RUSH ST.
2008	WILLIAM I. WRIGLEY CO.	410 NORTH RUSH ST.
2007	WILLIAM I. WRIGLEY CO.	410 NORTH RUSH ST.
2006	WILLIAM I. WRIGLEY CO.	410 NORTH RUSH ST.
2005	WILLIAM I. WRIGLEY CO.	410 NORTH RUSH ST.
2004	WILLIAM I. WRIGLEY CO.	410 NORTH RUSH ST.
2003	WILLIAM I. WRIGLEY CO.	410 NORTH RUSH ST.
2002	WILLIAM I. WRIGLEY CO.	410 NORTH RUSH ST.
2001	WILLIAM I. WRIGLEY CO.	410 NORTH RUSH ST.
2000	WILLIAM I. WRIGLEY CO.	410 NORTH RUSH ST.

MAP FINDINGS

Map ID		EDR ID Number
Direction		
Distance		
Distance (ft.)	Site	Database(s)
		EPA ID Number

---

<b>BN244</b>	<b>WILLIAM I. WRIGLEY CO.</b>	<b>LUST</b>
South	<b>410 NORTH RUSH ST.</b>	<b>S104525441</b>
1/4-1/2	<b>CHICAGO, IL 60611</b>	<b>N/A</b>
0.364 mi.		
1923 ft.	<b>Site 2 of 2 in cluster BN</b>	

LUST:

Incident Num:	913263
IL EPA Id:	0316085118
Product:	Fuel Oil
IEMA Date:	11/12/1991
Project Manager:	Irwin
Project Manager Phone:	Not reported
Email:	Not reported
PRP Name:	William I. Wrigley Co.
PRP Contact:	Susan Tindall
PRP Address:	400 North Michigan Ave., Suite 600
PRP City,St,Zip:	Chicago, IL 60611
PRP Phone:	Not reported
Site Classification:	Not reported
Section 57.5(g) Letter:	731
Date Section 57.5(g) Letter:	Not reported
Non LUST Determination Letter:	Not reported
20 Report Received:	11/25/1991
45 Report Received:	12/27/1991
<b>NFA/NFR Letter:</b>	<b>02/13/1992</b>
NFR Date Recorded:	Not reported

---

<b>BO245</b>	<b>K.B. HOLDINGS CORP.</b>	<b>LUST</b>
North	<b>163 EAST WALTON</b>	<b>S104523973</b>
1/4-1/2	<b>CHICAGO, IL 60611</b>	<b>N/A</b>
0.365 mi.		
1928 ft.	<b>Site 1 of 3 in cluster BO</b>	

LUST:

Incident Num:	930944
IL EPA Id:	0316085186
Product:	Fuel Oil
IEMA Date:	04/16/1993
Project Manager:	Patton
Project Manager Phone:	Not reported
Email:	Not reported
PRP Name:	K.B. Holdings Corp.
PRP Contact:	Stephen Wilhoit
PRP Address:	515 North Flagler Dr, Pavillion, 4th Floor
PRP City,St,Zip:	West Palm Beach, FL 33401
PRP Phone:	Not reported
Site Classification:	Not reported
Section 57.5(g) Letter:	731
Date Section 57.5(g) Letter:	Not reported
Non LUST Determination Letter:	Not reported
20 Report Received:	05/06/1993
45 Report Received:	02/25/1994
<b>NFA/NFR Letter:</b>	<b>03/24/1995</b>
NFR Date Recorded:	Not reported

MAP FINDINGS

Map ID			EDR ID Number
Direction			
Distance			
Distance (ft.)	Site	Database(s)	EPA ID Number

<b>BO246</b>	<b>K.B. HOLDINGS CORP.</b>	<b>RGA LUST</b>	<b>S115510178</b>
North	<b>163 EAST WALTON</b>		<b>N/A</b>
1/4-1/2	<b>CHICAGO, IL</b>		
0.365 mi.			
1928 ft.	<b>Site 2 of 3 in cluster BO</b>		

RGA LUST:

2012	K.B. HOLDINGS CORP.	163 EAST WALTON
2011	K.B. HOLDINGS CORP.	163 EAST WALTON
2010	K.B. HOLDINGS CORP.	163 EAST WALTON
2009	K.B. HOLDINGS CORP.	163 EAST WALTON
2008	K.B. HOLDINGS CORP.	163 EAST WALTON
2007	K.B. HOLDINGS CORP.	163 EAST WALTON
2006	K.B. HOLDINGS CORP.	163 EAST WALTON
2005	K.B. HOLDINGS CORP.	163 EAST WALTON
2004	K.B. HOLDINGS CORP.	163 EAST WALTON
2003	K.B. HOLDINGS CORP.	163 EAST WALTON
2002	K.B. HOLDINGS CORP.	163 EAST WALTON
2001	K.B. HOLDINGS CORP.	163 EAST WALTON
2000	K.B. HOLDINGS CORP.	163 EAST WALTON

<b>247</b>	<b>DRAKE HOTEL</b>	<b>RGA LUST</b>	<b>S115504266</b>
North	<b>140 EAST WALTON PL.</b>		<b>N/A</b>
1/4-1/2	<b>CHICAGO, IL</b>		
0.367 mi.			
1939 ft.			

RGA LUST:

2012	DRAKE HOTEL	140 EAST WALTON PL.
2011	DRAKE HOTEL	140 EAST WALTON PL.
2010	DRAKE HOTEL	140 EAST WALTON PL.
2009	DRAKE HOTEL	140 EAST WALTON PL.
2008	DRAKE HOTEL	140 EAST WALTON PL.
2007	DRAKE HOTEL	140 EAST WALTON PL.
2006	DRAKE HOTEL	140 EAST WALTON PL.
2005	DRAKE HOTEL	140 EAST WALTON PL.
2004	DRAKE HOTEL	140 EAST WALTON PL.
2003	DRAKE HOTEL	140 EAST WALTON PL.
2002	DRAKE HOTEL	140 EAST WALTON PL.
2001	DRAKE HOTEL	140 EAST WALTON PL.
2000	DRAKE HOTEL	140 EAST WALTON PL.

<b>BP248</b>	<b>IJM MANAGEMENT</b>	<b>SRP</b>	<b>S101215365</b>
ESE	<b>420 EAST OHIO STREET</b>		<b>N/A</b>
1/4-1/2	<b>CHICAGO, IL 60611</b>		
0.376 mi.			
1986 ft.	<b>Site 1 of 3 in cluster BP</b>		

SRP:

IL EPA Id:	0316085040
US EPA Id:	ILR000008086
Longitude:	-87.617416
Latitude:	41.892849
Contact Name:	Terri Ford
Contact Address:	919 North Michigan Avenue
Contact City,St,Zip:	Chicago, IL 60611
Contact Phone:	(312) 440-4200
Date Enrolled:	Not reported
Point Of Contact:	Todd L. Kenning
Consultant Company:	Maecorp International



MAP FINDINGS

Map ID  
 Direction  
 Distance  
 Distance (ft.)Site

EDR ID Number  
 EPA ID Number

Database(s)

**IJM MANAGEMENT (Continued)**

**S101215365**

Consultant Address: 17450 South Halsted Street  
 Consultant City,St,Zip: Homewood, IL 60430  
 Consultant Phone: (312) 957-7324  
 Proj Mgr Assigned: Not assigned  
 Sec. 4 Letter Date: 08/09/1989  
 Active: No  
 No Further Remediation Letter Dt: Not reported  
 Remediation Applicant Co: I. J. Markin Group  
 Effective: False  
 Remediation Applicant Name: Not reported  
 Remediation Applicant Company: Not reported  
 Remediation Applicant Address: Not reported  
 Remediation Applicant City,St,Zip: Not reported  
 Illinois EPA: Not reported  
 Site Name: Not reported  
 NFR Letter: Not reported  
 NFR Letter Date Recorded: Not reported  
 Comprehensive/Focused: Not reported  
 Worker Caution: Not reported  
 Acres: Not reported  
 Land Use: Not reported  
 Ground Water Use Restriction: Not reported  
 Highway Authority Agreement: Not reported  
 Ordinance: Not reported  
 Industrial - Commercial: Not reported  
 Slab on Grade: Not reported  
 BCT: Not reported  
 Building Slab: Not reported  
 Asphalt Used: Not reported  
 Concrete Used: Not reported  
 Clean Soil 3ft: Not reported  
 Clean Soil 10ft: Not reported  
 Alternate Barrier: Not reported

[Click here for IL SRP:](#)

**BQ249**  
**SE**  
**1/4-1/2**  
**0.378 mi.**  
**1994 ft.**

**CHICAGO DOCK & CANAL TRUST**  
**316 EAST ILLINOIS ST.**  
**CHICAGO, IL 60610**  
**Site 1 of 3 in cluster BQ**

**LUST S104521627**  
**N/A**

**LUST:**

Incident Num: 970283  
 IL EPA Id: 0316085272  
 Product: Other Petroleum  
 IEMA Date: 02/18/1997  
 Project Manager: Davison  
 Project Manager Phone: Not reported  
 Email: Not reported  
 PRP Name: Chicago Dock & Canal Trust  
 PRP Contact: Charles Gardner  
 PRP Address: 455 East Illinois, Suite 565  
 PRP City,St,Zip: Chicago, IL 60611  
 PRP Phone: Not reported  
 Site Classification: Not reported  
 Section 57.5(g) Letter: 732

MAP FINDINGS

Map ID  
 Direction  
 Distance  
 Distance (ft.)Site

EDR ID Number  
 EPA ID Number

Database(s)

**CHICAGO DOCK & CANAL TRUST (Continued)**

**S104521627**

Date Section 57.5(g) Letter: Not reported  
 Non LUST Determination Letter: 1997-05-01  
 20 Report Received: Not reported  
 45 Report Received: Not reported  
**NFA/NFR Letter: Not reported**  
 NFR Date Recorded: Not reported

**BQ250  
 SE  
 1/4-1/2  
 0.378 mi.  
 1994 ft.**

**LINDSAY LIGHT II  
 316 EAST ILLINOIS  
 CHICAGO, IL 60611  
 Site 2 of 3 in cluster BQ**

**SEMS 1000842837  
 PRP IL0000002212  
 ICIS  
 FINDS  
 ECHO**

SEMS:

Site ID: 507289  
 EPA ID: IL0000002212  
 Federal Facility: N  
 NPL: Not on the NPL  
 Non NPL Status: Removal Only Site (No Site Assessment Work Needed)

**Following information was gathered from the prior CERCLIS update completed in 10/2013:**

Site ID: 0507289  
 EPA ID: IL0000002212  
 Facility County: COOK  
 Short Name: LINDSAY LIGHT II  
 Congressional District: 07  
 IFMS ID: 05YT  
 SMSA Number: 1600  
 USGC Hydro Unit: 07120003  
 Federal Facility: Not a Federal Facility  
 DMNSN Number: 0.00000  
 Site Orphan Flag: N  
 RCRA ID: Not reported  
 USGS Quadrangle: Not reported  
 Site Init By Prog: Not reported  
 NFRAP Flag: Not reported  
 Parent ID: Not reported  
 RST Code: Not reported  
 EPA Region: 05  
 Classification: Radioactive Site  
 Site Settings Code: Not reported  
 NPL Status: Not on the NPL  
 DMNSN Unit Code: Not reported  
 RBRAC Code: Not reported  
 RResp Fed Agency Code: Not reported  
 Non NPL Status: Removal Only Site (No Site Assessment Work Needed)  
 Non NPL Status Date: 12/20/02  
 Site Fips Code: 17031  
 CC Concurrence Date: / /  
 CC Concurrence FY: Not reported  
 Alias EPA ID: Not reported  
 Site FUDS Flag: Not reported

CERCLIS Site Contact Name(s):

Contact ID: 5270386.00000  
 Contact Name: VERNETA J. SIMON  
 Contact Tel: (312) 886-3601

MAP FINDINGS

Map ID  
 Direction  
 Distance  
 Distance (ft.)Site

EDR ID Number

Database(s) EPA ID Number

**LINDSAY LIGHT II (Continued)**

**1000842837**

Contact Title: On-Scene Coordinator (OSC)  
 Contact Email: Not reported

Contact ID: 5271055.00000  
 Contact Name: SUSAN PASTOR  
 Contact Tel: (312) 353-1325  
 Contact Title: Community Involvement Coordinator  
 Contact Email: Not reported

Alias Comments: Not reported

Site Description: FORMER LOCATION OF LINDSAY LIGHT--A GAS MANTLE MANUFACTURER WHO USED THORIUM NITRATE DURING MANUFACTURING. THORIUM IS RADIOACTIVE. ELEVATED GAMMA LEVELS WERE FOUND ON THE PROPERTY, WHICH VERFIES THE PRESENCE OF RADIONUCLIDES.

CERCLIS Assessment History:

Action Code: 002  
 Action: ISSUE REQUEST LETTERS (104E)  
 Date Started: / /  
 Date Completed: 12/03/93  
 Priority Level: Not reported  
 Operable Unit: SITEWIDE  
 Primary Responsibility: Federal Enforcement  
 Planning Status: Not reported  
 Urgency Indicator: Not reported  
 Action Anomaly: Not reported

For detailed financial records, contact EDR for a Site Report.:

Action Code: 001  
 Action: ISSUE REQUEST LETTERS (104E)  
 Date Started: / /  
 Date Completed: 12/03/93  
 Priority Level: Not reported  
 Operable Unit: SITEWIDE  
 Primary Responsibility: Federal Enforcement  
 Planning Status: Not reported  
 Urgency Indicator: Not reported  
 Action Anomaly: Not reported

For detailed financial records, contact EDR for a Site Report.:

Action Code: 001  
 Action: ADMINISTRATIVE ORDER ON CONSENT  
 Date Started: / /  
 Date Completed: 01/27/94  
 Priority Level: Not reported  
 Operable Unit: SITEWIDE  
 Primary Responsibility: Federal Enforcement  
 Planning Status: Primary  
 Urgency Indicator: Not reported  
 Action Anomaly: Not reported

For detailed financial records, contact EDR for a Site Report.:

Action Code: 001

MAP FINDINGS

Map ID  
 Direction  
 Distance  
 Distance (ft.)Site

EDR ID Number

Database(s) EPA ID Number

**LINDSAY LIGHT II (Continued)**

**1000842837**

Action: POTENTIALLY RESPONSIBLE PARTY REMOVAL  
 Date Started: 05/14/94  
 Date Completed: 03/13/96  
 Priority Level: Cleaned up  
 Operable Unit: SITEWIDE  
 Primary Responsibility: Responsible Party  
 Planning Status: Primary  
 Urgency Indicator: Time Critical  
 Action Anomaly: Not reported

For detailed financial records, contact EDR for a Site Report.:

Action Code: 001  
 Action: Notice Letters Issued  
 Date Started: / /  
 Date Completed: 04/18/96  
 Priority Level: Not reported  
 Operable Unit: SITEWIDE  
 Primary Responsibility: Federal Enforcement  
 Planning Status: Not reported  
 Urgency Indicator: Not reported  
 Action Anomaly: Not reported

For detailed financial records, contact EDR for a Site Report.:

Action Code: 001  
 Action: UNILATERAL ADMIN ORDER  
 Date Started: / /  
 Date Completed: 06/06/96  
 Priority Level: Not reported  
 Operable Unit: SITEWIDE  
 Primary Responsibility: Federal Enforcement  
 Planning Status: Primary  
 Urgency Indicator: Not reported  
 Action Anomaly: Not reported

For detailed financial records, contact EDR for a Site Report.:

Action Code: 002  
 Action: Notice Letters Issued  
 Date Started: / /  
 Date Completed: 03/17/00  
 Priority Level: Not reported  
 Operable Unit: SITEWIDE  
 Primary Responsibility: Federal Enforcement  
 Planning Status: Not reported  
 Urgency Indicator: Not reported  
 Action Anomaly: Not reported

For detailed financial records, contact EDR for a Site Report.:

Action Code: 002  
 Action: POTENTIALLY RESPONSIBLE PARTY REMOVAL  
 Date Started: 10/21/96  
 Date Completed: 05/19/00  
 Priority Level: Cleaned up

MAP FINDINGS

Map ID  
 Direction  
 Distance  
 Distance (ft.)Site

EDR ID Number  
 EPA ID Number

Database(s)

**LINDSAY LIGHT II (Continued)**

**1000842837**

Operable Unit: SITEWIDE  
 Primary Responsibility: Responsible Party  
 Planning Status: Primary  
 Urgency Indicator: Time Critical  
 Action Anomaly: Not reported

For detailed financial records, contact EDR for a Site Report.:

Action Code: 002  
 Action: NON-NATIONAL PRIORITIES LIST POTENTIALLY RESPONSIBLE PARTY SEARCH  
 Date Started: 03/21/01  
 Date Completed: 03/21/01  
 Priority Level: Not reported  
 Operable Unit: NORTH MCCLURG COURT  
 Primary Responsibility: Federal Enforcement  
 Planning Status: Not reported  
 Urgency Indicator: Not reported  
 Action Anomaly: Not reported

For detailed financial records, contact EDR for a Site Report.:

Action Code: 003  
 Action: ISSUE REQUEST LETTERS (104E)  
 Date Started: / /  
 Date Completed: 04/30/01  
 Priority Level: Not reported  
 Operable Unit: SITEWIDE  
 Primary Responsibility: Federal Enforcement  
 Planning Status: Not reported  
 Urgency Indicator: Not reported  
 Action Anomaly: Not reported

For detailed financial records, contact EDR for a Site Report.:

Action Code: 004  
 Action: ISSUE REQUEST LETTERS (104E)  
 Date Started: / /  
 Date Completed: 07/03/01  
 Priority Level: Not reported  
 Operable Unit: SITEWIDE  
 Primary Responsibility: Federal Enforcement  
 Planning Status: Not reported  
 Urgency Indicator: Not reported  
 Action Anomaly: Not reported

For detailed financial records, contact EDR for a Site Report.:

Action Code: 004  
 Action: POTENTIALLY RESPONSIBLE PARTY REMOVAL  
 Date Started: 06/06/02  
 Date Completed: 03/21/03  
 Priority Level: Cleaned up  
 Operable Unit: NORTH MCCLURG COURT  
 Primary Responsibility: Responsible Party  
 Planning Status: Primary

MAP FINDINGS

Map ID  
 Direction  
 Distance  
 Distance (ft.)Site

EDR ID Number  
 EPA ID Number

Database(s)

**LINDSAY LIGHT II (Continued)**

**1000842837**

Urgency Indicator: Time Critical  
 Action Anomaly: Not reported

For detailed financial records, contact EDR for a Site Report.:

Action Code: 001  
 Action: NON-NATIONAL PRIORITIES LIST POTENTIALLY RESPONSIBLE PARTY SEARCH  
 Date Started: 03/01/00  
 Date Completed: 06/17/03  
 Priority Level: Not reported  
 Operable Unit: SITEWIDE  
 Primary Responsibility: EPA In-House  
 Planning Status: Not reported  
 Urgency Indicator: Not reported  
 Action Anomaly: Not reported

For detailed financial records, contact EDR for a Site Report.:

Action Code: 003  
 Action: Notice Letters Issued  
 Date Started: / /  
 Date Completed: 06/17/03  
 Priority Level: Not reported  
 Operable Unit: SITEWIDE  
 Primary Responsibility: Federal Enforcement  
 Planning Status: Not reported  
 Urgency Indicator: Not reported  
 Action Anomaly: Not reported

For detailed financial records, contact EDR for a Site Report.:

Action Code: 006  
 Action: ISSUE REQUEST LETTERS (104E)  
 Date Started: / /  
 Date Completed: 09/15/03  
 Priority Level: Not reported  
 Operable Unit: SITEWIDE  
 Primary Responsibility: Federal Enforcement  
 Planning Status: Not reported  
 Urgency Indicator: Not reported  
 Action Anomaly: Not reported

For detailed financial records, contact EDR for a Site Report.:

Action Code: 005  
 Action: ISSUE REQUEST LETTERS (104E)  
 Date Started: / /  
 Date Completed: 09/16/03  
 Priority Level: Not reported  
 Operable Unit: DUSABLE PARK  
 Primary Responsibility: Federal Enforcement  
 Planning Status: Not reported  
 Urgency Indicator: Not reported  
 Action Anomaly: Not reported

MAP FINDINGS

Map ID  
 Direction  
 Distance  
 Distance (ft.)Site

EDR ID Number

Database(s) EPA ID Number

**LINDSAY LIGHT II (Continued)**

**1000842837**

For detailed financial records, contact EDR for a Site Report.:

Action Code: 001  
 Action: Lodged By DOJ  
 Date Started: / /  
 Date Completed: 04/13/04  
 Priority Level: Not reported  
 Operable Unit: SITEWIDE  
 Primary Responsibility: Federal Enforcement  
 Planning Status: Not reported  
 Urgency Indicator: Not reported  
 Action Anomaly: Not reported

For detailed financial records, contact EDR for a Site Report.:

Action Code: 006  
 Action: POTENTIALLY RESPONSIBLE PARTY REMOVAL  
 Date Started: 05/17/04  
 Date Completed: 05/25/04  
 Priority Level: Cleaned up  
 Operable Unit: NOTH COLUMBUS DRIVE  
 Primary Responsibility: Responsible Party  
 Planning Status: Primary  
 Urgency Indicator: Time Critical  
 Action Anomaly: Not reported

For detailed financial records, contact EDR for a Site Report.:

Action Code: 001  
 Action: CONSENT DECREE  
 Date Started: 04/02/04  
 Date Completed: 06/09/04  
 Priority Level: Not reported  
 Operable Unit: SITEWIDE  
 Primary Responsibility: Federal Enforcement  
 Planning Status: Not reported  
 Urgency Indicator: Not reported  
 Action Anomaly: Not reported

For detailed financial records, contact EDR for a Site Report.:

Action Code: 003  
 Action: POTENTIALLY RESPONSIBLE PARTY REMOVAL  
 Date Started: 04/04/00  
 Date Completed: 10/08/04  
 Priority Level: Cleaned up  
 Operable Unit: NOTH COLUMBUS DRIVE  
 Primary Responsibility: Responsible Party  
 Planning Status: Primary  
 Urgency Indicator: Time Critical  
 Action Anomaly: Not reported

For detailed financial records, contact EDR for a Site Report.:

Action Code: 007

MAP FINDINGS

Map ID  
 Direction  
 Distance  
 Distance (ft.)Site

EDR ID Number  
 Database(s) EPA ID Number

**LINDSAY LIGHT II (Continued)**

**1000842837**

Action: POTENTIALLY RESPONSIBLE PARTY REMOVAL  
 Date Started: 02/11/05  
 Date Completed: 07/29/05  
 Priority Level: Cleaned up  
 Operable Unit: 180 EAST ILLINOIS BUILDING  
 Primary Responsibility: Responsible Party  
 Planning Status: Approved  
 Urgency Indicator: Time Critical  
 Action Anomaly: Not reported

For detailed financial records, contact EDR for a Site Report.:

Action Code: 008  
 Action: POTENTIALLY RESPONSIBLE PARTY REMOVAL  
 Date Started: 02/11/05  
 Date Completed: 07/29/05  
 Priority Level: Cleaned up  
 Operable Unit: 180 EAST ILLINOIS BUILDING  
 Primary Responsibility: Responsible Party  
 Planning Status: Primary  
 Urgency Indicator: Time Critical  
 Action Anomaly: Not reported

For detailed financial records, contact EDR for a Site Report.:

Action Code: 004  
 Action: Notice Letters Issued  
 Date Started: / /  
 Date Completed: 08/04/05  
 Priority Level: Not reported  
 Operable Unit: 246 E. OHIO  
 Primary Responsibility: Federal Enforcement  
 Planning Status: Not reported  
 Urgency Indicator: Not reported  
 Action Anomaly: Not reported

For detailed financial records, contact EDR for a Site Report.:

Action Code: 005  
 Action: Notice Letters Issued  
 Date Started: / /  
 Date Completed: 11/01/05  
 Priority Level: Not reported  
 Operable Unit: KRAFT BUILDING  
 Primary Responsibility: Federal Enforcement  
 Planning Status: Not reported  
 Urgency Indicator: Not reported  
 Action Anomaly: Not reported

For detailed financial records, contact EDR for a Site Report.:

Action Code: 004  
 Action: NON-NATIONAL PRIORITIES LIST POTENTIALLY RESPONSIBLE PARTY SEARCH  
 Date Started: / /  
 Date Completed: 11/01/05



MAP FINDINGS

Map ID  
 Direction  
 Distance  
 Distance (ft.)Site

EDR ID Number

Database(s) EPA ID Number

**LINDSAY LIGHT II (Continued)**

**1000842837**

Priority Level: Not reported  
 Operable Unit: KRAFT BUILDING  
 Primary Responsibility: EPA In-House  
 Planning Status: Not reported  
 Urgency Indicator: Not reported  
 Action Anomaly: Not reported

For detailed financial records, contact EDR for a Site Report.:

Action Code: 002  
 Action: ADMINISTRATIVE ORDER ON CONSENT  
 Date Started: / /  
 Date Completed: 12/05/05  
 Priority Level: Not reported  
 Operable Unit: KRAFT BUILDING  
 Primary Responsibility: Federal Enforcement  
 Planning Status: Not reported  
 Urgency Indicator: Not reported  
 Action Anomaly: Not reported

For detailed financial records, contact EDR for a Site Report.:

Action Code: 007  
 Action: Notice Letters Issued  
 Date Started: / /  
 Date Completed: 06/21/06  
 Priority Level: Not reported  
 Operable Unit: 246 E. OHIO  
 Primary Responsibility: Federal Enforcement  
 Planning Status: Not reported  
 Urgency Indicator: Not reported  
 Action Anomaly: Not reported

For detailed financial records, contact EDR for a Site Report.:

Action Code: 005  
 Action: NON-NATIONAL PRIORITIES LIST POTENTIALLY RESPONSIBLE PARTY SEARCH  
 Date Started: / /  
 Date Completed: 07/27/06  
 Priority Level: Not reported  
 Operable Unit: 600 N. FAIRBANS COURT  
 Primary Responsibility: EPA In-House  
 Planning Status: Not reported  
 Urgency Indicator: Not reported  
 Action Anomaly: Not reported

For detailed financial records, contact EDR for a Site Report.:

Action Code: 006  
 Action: Notice Letters Issued  
 Date Started: / /  
 Date Completed: 07/27/06  
 Priority Level: Not reported  
 Operable Unit: 600 N. FAIRBANS COURT  
 Primary Responsibility: Federal Enforcement

MAP FINDINGS

Map ID  
 Direction  
 Distance  
 Distance (ft.)Site

EDR ID Number

Database(s) EPA ID Number

**LINDSAY LIGHT II (Continued)**

**1000842837**

Planning Status: Not reported  
 Urgency Indicator: Not reported  
 Action Anomaly: Not reported

For detailed financial records, contact EDR for a Site Report.:

Action Code: 003  
 Action: NON-NATIONAL PRIORITIES LIST POTENTIALLY RESPONSIBLE PARTY SEARCH  
 Date Started: / /  
 Date Completed: 08/21/06  
 Priority Level: Not reported  
 Operable Unit: 246 E. OHIO  
 Primary Responsibility: Federal Enforcement  
 Planning Status: Not reported  
 Urgency Indicator: Not reported  
 Action Anomaly: Not reported

For detailed financial records, contact EDR for a Site Report.:

Action Code: 008  
 Action: Notice Letters Issued  
 Date Started: / /  
 Date Completed: 08/21/06  
 Priority Level: Not reported  
 Operable Unit: 246 E. OHIO  
 Primary Responsibility: Federal Enforcement  
 Planning Status: Not reported  
 Urgency Indicator: Not reported  
 Action Anomaly: Not reported

For detailed financial records, contact EDR for a Site Report.:

Action Code: 009  
 Action: POTENTIALLY RESPONSIBLE PARTY REMOVAL  
 Date Started: 01/04/06  
 Date Completed: 10/17/07  
 Priority Level: Cleaned up  
 Operable Unit: KRAFT BUILDING  
 Primary Responsibility: Responsible Party  
 Planning Status: Primary  
 Urgency Indicator: Time Critical  
 Action Anomaly: Not reported

For detailed financial records, contact EDR for a Site Report.:

Action Code: 003  
 Action: ADMINISTRATIVE ORDER ON CONSENT  
 Date Started: / /  
 Date Completed: 04/25/08  
 Priority Level: Not reported  
 Operable Unit: HBE  
 Primary Responsibility: Federal Enforcement  
 Planning Status: Not reported  
 Urgency Indicator: Not reported  
 Action Anomaly: Not reported

MAP FINDINGS

Map ID  
 Direction  
 Distance  
 Distance (ft.)Site

EDR ID Number

Database(s) EPA ID Number

**LINDSAY LIGHT II (Continued)**

**1000842837**

For detailed financial records, contact EDR for a Site Report.:

Action Code: 006  
 Action: NON-NATIONAL PRIORITIES LIST POTENTIALLY RESPONSIBLE PARTY SEARCH  
 Date Started: / /  
 Date Completed: 07/09/08  
 Priority Level: Not reported  
 Operable Unit: DUSABLE PARK  
 Primary Responsibility: EPA In-House  
 Planning Status: Not reported  
 Urgency Indicator: Not reported  
 Action Anomaly: Not reported

For detailed financial records, contact EDR for a Site Report.:

Action Code: 009  
 Action: Notice Letters Issued  
 Date Started: / /  
 Date Completed: 07/09/08  
 Priority Level: Not reported  
 Operable Unit: DUSABLE PARK  
 Primary Responsibility: Federal Enforcement  
 Planning Status: Not reported  
 Urgency Indicator: Not reported  
 Action Anomaly: Not reported

For detailed financial records, contact EDR for a Site Report.:

Action Code: 004  
 Action: ADMINISTRATIVE ORDER ON CONSENT  
 Date Started: / /  
 Date Completed: 10/17/08  
 Priority Level: Not reported  
 Operable Unit: 246 E. OHIO  
 Primary Responsibility: Federal Enforcement  
 Planning Status: Not reported  
 Urgency Indicator: Not reported  
 Action Anomaly: Not reported

For detailed financial records, contact EDR for a Site Report.:

Action Code: 010  
 Action: POTENTIALLY RESPONSIBLE PARTY REMOVAL  
 Date Started: 10/20/08  
 Date Completed: 06/22/09  
 Priority Level: Cleaned up  
 Operable Unit: 246 E. OHIO  
 Primary Responsibility: Responsible Party  
 Planning Status: Approved  
 Urgency Indicator: Time Critical  
 Action Anomaly: Not reported

For detailed financial records, contact EDR for a Site Report.:

MAP FINDINGS

Map ID  
 Direction  
 Distance  
 Distance (ft.)Site

EDR ID Number  
 EPA ID Number

Database(s)

**LINDSAY LIGHT II (Continued)**

**1000842837**

Action Code: 002  
 Action: Lodged By DOJ  
 Date Started: / /  
 Date Completed: 11/23/10  
 Priority Level: Not reported  
 Operable Unit: SITEWIDE  
 Primary Responsibility: Federal Enforcement  
 Planning Status: Not reported  
 Urgency Indicator: Not reported  
 Action Anomaly: Not reported

For detailed financial records, contact EDR for a Site Report.:

Action Code: 005  
 Action: ADMINISTRATIVE ORDER ON CONSENT  
 Date Started: / /  
 Date Completed: 12/09/10  
 Priority Level: Not reported  
 Operable Unit: 211 EAST GRAND  
 Primary Responsibility: Federal Enforcement  
 Planning Status: Not reported  
 Urgency Indicator: Not reported  
 Action Anomaly: Not reported

For detailed financial records, contact EDR for a Site Report.:

Action Code: 001  
 Action: CLAIM IN BANKRUPTCY PROCEEDING  
 Date Started: 06/12/09  
 Date Completed: 02/14/11  
 Priority Level: Not reported  
 Operable Unit: SITEWIDE  
 Primary Responsibility: Federal Enforcement  
 Planning Status: Not reported  
 Urgency Indicator: Not reported  
 Action Anomaly: Not reported

For detailed financial records, contact EDR for a Site Report.:

Action Code: 006  
 Action: ADMINISTRATIVE ORDER ON CONSENT  
 Date Started: / /  
 Date Completed: 09/02/11  
 Priority Level: Not reported  
 Operable Unit: 515 NORTH PESHTIGO  
 Primary Responsibility: Federal Enforcement  
 Planning Status: Not reported  
 Urgency Indicator: Not reported  
 Action Anomaly: Not reported

For detailed financial records, contact EDR for a Site Report.:

Action Code: 012  
 Action: POTENTIALLY RESPONSIBLE PARTY REMOVAL  
 Date Started: 12/17/10

MAP FINDINGS

Map ID  
 Direction  
 Distance  
 Distance (ft.)Site

EDR ID Number  
 EPA ID Number

Database(s)

**LINDSAY LIGHT II (Continued)**

**1000842837**

Date Completed: 09/15/11  
 Priority Level: Cleaned up  
 Operable Unit: 211 EAST GRAND  
 Primary Responsibility: Responsible Party  
 Planning Status: Primary  
 Urgency Indicator: Time Critical  
 Action Anomaly: Not reported

For detailed financial records, contact EDR for a Site Report.:

Action Code: 007  
 Action: ADMINISTRATIVE ORDER ON CONSENT  
 Date Started: / /  
 Date Completed: 04/13/12  
 Priority Level: Not reported  
 Operable Unit: 455 NORTH PARK AVENUE  
 Primary Responsibility: Federal Enforcement  
 Planning Status: Not reported  
 Urgency Indicator: Not reported  
 Action Anomaly: Not reported

For detailed financial records, contact EDR for a Site Report.:

Action Code: 008  
 Action: ADMINISTRATIVE ORDER ON CONSENT  
 Date Started: / /  
 Date Completed: 10/29/12  
 Priority Level: Not reported  
 Operable Unit: 164 EAST GRAND  
 Primary Responsibility: Federal Enforcement  
 Planning Status: Not reported  
 Urgency Indicator: Not reported  
 Action Anomaly: Not reported

For detailed financial records, contact EDR for a Site Report.:

Action Code: 014  
 Action: POTENTIALLY RESPONSIBLE PARTY REMOVAL  
 Date Started: 07/31/12  
 Date Completed: 09/16/13  
 Priority Level: Stabilized  
 Operable Unit: 455 NORTH PARK AVENUE  
 Primary Responsibility: Responsible Party  
 Planning Status: Primary  
 Urgency Indicator: Time Critical  
 Action Anomaly: Not reported

For detailed financial records, contact EDR for a Site Report.:

Action Code: 013  
 Action: POTENTIALLY RESPONSIBLE PARTY REMOVAL  
 Date Started: 09/12/11  
 Date Completed: 09/30/13  
 Priority Level: Stabilized  
 Operable Unit: 515 NORTH PESHTIGO  
 Primary Responsibility: Responsible Party

MAP FINDINGS

Map ID  
Direction  
Distance  
Distance (ft.)Site

EDR ID Number  
EPA ID Number

Database(s)

**LINDSAY LIGHT II (Continued)**

**1000842837**

Planning Status: Primary  
Urgency Indicator: Time Critical  
Action Anomaly: Not reported

For detailed financial records, contact EDR for a Site Report.:

Action Code: 011  
Action: POTENTIALLY RESPONSIBLE PARTY REMOVAL  
Date Started: 04/29/08  
Date Completed: / /  
Priority Level: Cleaned up  
Operable Unit: HBE  
Primary Responsibility: Responsible Party  
Planning Status: Primary  
Urgency Indicator: Time Critical  
Action Anomaly: Not reported

For detailed financial records, contact EDR for a Site Report.:

Action Code: 001  
Action: POTENTIALLY RESPONSIBLE PARTY EMERGENCY REMOVAL  
Date Started: 06/04/12  
Date Completed: / /  
Priority Level: Stabilized  
Operable Unit: DUSABLE PARK  
Primary Responsibility: Responsible Party  
Planning Status: Primary  
Urgency Indicator: Emergency  
Action Anomaly: Not reported

For detailed financial records, contact EDR for a Site Report.:

Action Code: 015  
Action: POTENTIALLY RESPONSIBLE PARTY REMOVAL  
Date Started: 11/06/12  
Date Completed: / /  
Priority Level: Stabilized  
Operable Unit: 164 EAST GRAND  
Primary Responsibility: Responsible Party  
Planning Status: Primary  
Urgency Indicator: Time Critical  
Action Anomaly: Not reported

For detailed financial records, contact EDR for a Site Report.:

The US CERCLIS Financial: database contains 68 additional records for this site.  
Please contact your EDR Account Executive for more information

PRP name: 465 NORTH PARK DRIVE, LLC  
CENTER 5 AT RIVER EAST, LLC  
CHICAGO 5 DOCK & CANAL COMPANY  
CHICAGO DOCK & CANAL TRUST  
CITYFRONT 5 CENTER, LLC  
FAIRBANKS DEVELOPMENT ASSOCIATES, LLC  
FAIRBANKS DEVELOPMENT ASSOCIATES, LLC

MAP FINDINGS

Map ID  
 Direction  
 Distance  
 Distance (ft.)Site

EDR ID Number  
 EPA ID Number

Database(s)

**LINDSAY LIGHT II (Continued)**

**1000842837**

HBE CORPORATION  
 KERR-MCGEE 5 CHEMICAL LLC  
 KERR-MCGEE CHEMICAL LLC  
 KERR-MCGEE CHEMICAL LLC  
 KERR-MCGEE CHEMICAL LLC  
 KERR-MCGEE CHEMICAL LLC  
 LAKEVIEW 5 AT RIVER EAST, LLC  
 MCL 5 COMPANIES OF CHICAGO, INC.  
 MCL CDC P21, LLC  
 MCL CDC P21, LLC  
 NEW WATER PARK LLC  
 OLD 5 REP LLC  
 PARKVIEW 5 AT RIVER EAST LLC  
 RELATED BIT LLC  
 RIVER 5 EAST, INC.  
 RIVER 5-2 EAST, LLC  
 RIVERVIEW 5-2 AT RIVER EAST LLC  
 RONALD MCDONALD HOUSE CHARITIES  
 SHELBOUNCE DEVELOPMENT  
 STANDARD BARNK AND TRUST CO. (TRUSTEE)  
 TROMOX, INC  
 TRONOX

ICIS:

Enforcement Action ID:	05-2014-1012
FRS ID:	110009280045
Program ID:	FRS 110009280045
Action Name:	LINDSAY LIGHT II (OU 14) - ADMIN STLMNT AGRMNT (CERCLA)
Full Address:	316 EAST ILLINOIS 316 EAST ILLINOIS CHICAGO IL 60611
State:	Illinois
Facility Name:	LINDSAY LIGHT II
Facility Address:	316 EAST ILLINOIS CHICAGO, IL 60611
Enforcement Action Type:	CERCLA 106 AO For Resp Action/Imm Haz
Facility County:	COOK
EPA Region #:	5
Enforcement Action ID:	05-2014-1012
FRS ID:	110009280045
Program ID:	CERCLIS IL0000002212
Action Name:	LINDSAY LIGHT II (OU 14) - ADMIN STLMNT AGRMNT (CERCLA)
Full Address:	316 EAST ILLINOIS 316 EAST ILLINOIS CHICAGO IL 60611
State:	Illinois
Facility Name:	LINDSAY LIGHT II
Facility Address:	316 EAST ILLINOIS CHICAGO, IL 60611
Enforcement Action Type:	CERCLA 106 AO For Resp Action/Imm Haz
Facility County:	COOK
EPA Region #:	5
Enforcement Action ID:	05-2013-1001
FRS ID:	110009280045
Program ID:	CERCLIS IL0000002212
Action Name:	LINDSAY LIGHT II (OU 20) - ADMIN ORDER ON CONSENT (CERCLA)
Full Address:	316 EAST ILLINOIS 316 EAST ILLINOIS CHICAGO IL 60611
State:	Illinois
Facility Name:	LINDSAY LIGHT II

MAP FINDINGS

Map ID  
 Direction  
 Distance  
 Distance (ft.)Site

EDR ID Number  
 EPA ID Number

Database(s)

**LINDSAY LIGHT II (Continued)**

**1000842837**

Facility Address: 316 EAST ILLINOIS  
 CHICAGO, IL 60611

Enforcement Action Type: CERCLA 106 AO For Resp Action/Imm Haz  
 Facility County: COOK  
 EPA Region #: 5

Enforcement Action ID: 05-2013-1001  
 FRS ID: 110009280045  
 Program ID: FRS 110009280045  
 Action Name: LINDSAY LIGHT II (OU 20) - ADMIN ORDER ON CONSENT (CERCLA)  
 Full Address: 316 EAST ILLINOIS 316 EAST ILLINOIS CHICAGO IL 60611  
 State: Illinois  
 Facility Name: LINDSAY LIGHT II  
 Facility Address: 316 EAST ILLINOIS  
 CHICAGO, IL 60611

Enforcement Action Type: CERCLA 106 AO For Resp Action/Imm Haz  
 Facility County: COOK  
 EPA Region #: 5

Enforcement Action ID: 05-2012-1019  
 FRS ID: 110009280045  
 Program ID: CERCLIS IL0000002212  
 Action Name: LINDSAY LIGHT II ADMIN ORDER ON CONSENT (CERCLA)  
 Full Address: 316 EAST ILLINOIS 316 EAST ILLINOIS CHICAGO IL 60611  
 State: Illinois  
 Facility Name: LINDSAY LIGHT II  
 Facility Address: 316 EAST ILLINOIS  
 CHICAGO, IL 60611

Enforcement Action Type: CERCLA 106 AO For Resp Action/Imm Haz  
 Facility County: COOK  
 EPA Region #: 5

Enforcement Action ID: 05-2012-1019  
 FRS ID: 110009280045  
 Program ID: FRS 110009280045  
 Action Name: LINDSAY LIGHT II ADMIN ORDER ON CONSENT (CERCLA)  
 Full Address: 316 EAST ILLINOIS 316 EAST ILLINOIS CHICAGO IL 60611  
 State: Illinois  
 Facility Name: LINDSAY LIGHT II  
 Facility Address: 316 EAST ILLINOIS  
 CHICAGO, IL 60611

Enforcement Action Type: CERCLA 106 AO For Resp Action/Imm Haz  
 Facility County: COOK  
 EPA Region #: 5

Enforcement Action ID: 05-2011-1029  
 FRS ID: 110009280045  
 Program ID: CERCLIS IL0000002212  
 Action Name: LINDSAY LIGHT II (OU 18) ADMIN ORDER ON CONSENT (CERCLA)  
 Full Address: 316 EAST ILLINOIS 316 EAST ILLINOIS CHICAGO IL 60611  
 State: Illinois  
 Facility Name: LINDSAY LIGHT II  
 Facility Address: 316 EAST ILLINOIS  
 CHICAGO, IL 60611

Enforcement Action Type: CERCLA 104E5A AO For Access And/Or Info  
 Facility County: COOK  
 EPA Region #: 5



MAP FINDINGS

Map ID  
 Direction  
 Distance  
 Distance (ft.)Site

EDR ID Number  
 EPA ID Number

Database(s)

**LINDSAY LIGHT II (Continued)**

**1000842837**

Enforcement Action ID: 05-2011-1029  
 FRS ID: 110009280045  
 Program ID: FRS 110009280045  
 Action Name: LINDSAY LIGHT II (OU 18) ADMIN ORDER ON CONSENT (CERCLA)  
 Full Address: 316 EAST ILLINOIS 316 EAST ILLINOIS CHICAGO IL 60611  
 State: Illinois  
 Facility Name: LINDSAY LIGHT II  
 Facility Address: 316 EAST ILLINOIS  
 CHICAGO, IL 60611  
 Enforcement Action Type: CERCLA 122A/104A Agrmt For RI/FS  
 Facility County: COOK  
 EPA Region #: 5

Enforcement Action ID: 05-2011-1029  
 FRS ID: 110009280045  
 Program ID: CERCLIS IL0000002212  
 Action Name: LINDSAY LIGHT II (OU 18) ADMIN ORDER ON CONSENT (CERCLA)  
 Full Address: 316 EAST ILLINOIS 316 EAST ILLINOIS CHICAGO IL 60611  
 State: Illinois  
 Facility Name: LINDSAY LIGHT II  
 Facility Address: 316 EAST ILLINOIS  
 CHICAGO, IL 60611  
 Enforcement Action Type: CERCLA 122A/104A Agrmt For RI/FS  
 Facility County: COOK  
 EPA Region #: 5

Enforcement Action ID: 05-2011-1029  
 FRS ID: 110009280045  
 Program ID: FRS 110009280045  
 Action Name: LINDSAY LIGHT II (OU 18) ADMIN ORDER ON CONSENT (CERCLA)  
 Full Address: 316 EAST ILLINOIS 316 EAST ILLINOIS CHICAGO IL 60611  
 State: Illinois  
 Facility Name: LINDSAY LIGHT II  
 Facility Address: 316 EAST ILLINOIS  
 CHICAGO, IL 60611  
 Enforcement Action Type: CERCLA 107L Filing Of Lien  
 Facility County: COOK  
 EPA Region #: 5

Enforcement Action ID: 05-2011-1029  
 FRS ID: 110009280045  
 Program ID: CERCLIS IL0000002212  
 Action Name: LINDSAY LIGHT II (OU 18) ADMIN ORDER ON CONSENT (CERCLA)  
 Full Address: 316 EAST ILLINOIS 316 EAST ILLINOIS CHICAGO IL 60611  
 State: Illinois  
 Facility Name: LINDSAY LIGHT II  
 Facility Address: 316 EAST ILLINOIS  
 CHICAGO, IL 60611  
 Enforcement Action Type: CERCLA 107L Filing Of Lien  
 Facility County: COOK  
 EPA Region #: 5

Enforcement Action ID: 05-2011-1029  
 FRS ID: 110009280045  
 Program ID: FRS 110009280045  
 Action Name: LINDSAY LIGHT II (OU 18) ADMIN ORDER ON CONSENT (CERCLA)  
 Full Address: 316 EAST ILLINOIS 316 EAST ILLINOIS CHICAGO IL 60611

MAP FINDINGS

Map ID  
 Direction  
 Distance  
 Distance (ft.)Site

EDR ID Number  
 EPA ID Number

Database(s)

**LINDSAY LIGHT II (Continued)**

**1000842837**

State: Illinois  
 Facility Name: LINDSAY LIGHT II  
 Facility Address: 316 EAST ILLINOIS  
 CHICAGO, IL 60611  
 Enforcement Action Type: CERCLA 106 AO For Resp Action/Imm Haz  
 Facility County: COOK  
 EPA Region #: 5  
 Enforcement Action ID: 05-2011-1029  
 FRS ID: 110009280045  
 Program ID: CERCLIS IL0000002212  
 Action Name: LINDSAY LIGHT II (OU 18) ADMIN ORDER ON CONSENT (CERCLA)  
 Full Address: 316 EAST ILLINOIS 316 EAST ILLINOIS CHICAGO IL 60611  
 State: Illinois  
 Facility Name: LINDSAY LIGHT II  
 Facility Address: 316 EAST ILLINOIS  
 CHICAGO, IL 60611  
 Enforcement Action Type: CERCLA 106 AO For Resp Action/Imm Haz  
 Facility County: COOK  
 EPA Region #: 5  
 Enforcement Action ID: 05-2011-1029  
 FRS ID: 110009280045  
 Program ID: FRS 110009280045  
 Action Name: LINDSAY LIGHT II (OU 18) ADMIN ORDER ON CONSENT (CERCLA)  
 Full Address: 316 EAST ILLINOIS 316 EAST ILLINOIS CHICAGO IL 60611  
 State: Illinois  
 Facility Name: LINDSAY LIGHT II  
 Facility Address: 316 EAST ILLINOIS  
 CHICAGO, IL 60611  
 Enforcement Action Type: CERCLA 104E5A AO For Access And/Or Info  
 Facility County: COOK  
 EPA Region #: 5  
 Enforcement Action ID: 05-2011-1000  
 FRS ID: 110009280045  
 Program ID: FRS 110009280045  
 Action Name: LINDSAY LIGHT II ADMIN ORDER ON CONSENT (CERCLA)  
 Full Address: 316 EAST ILLINOIS 316 EAST ILLINOIS CHICAGO IL 60611  
 State: Illinois  
 Facility Name: LINDSAY LIGHT II  
 Facility Address: 316 EAST ILLINOIS  
 CHICAGO, IL 60611  
 Enforcement Action Type: CERCLA 122h Agrmt For Cost Recovery  
 Facility County: COOK  
 EPA Region #: 5  
 Enforcement Action ID: 05-2011-1000  
 FRS ID: 110009280045  
 Program ID: CERCLIS IL0000002212  
 Action Name: LINDSAY LIGHT II ADMIN ORDER ON CONSENT (CERCLA)  
 Full Address: 316 EAST ILLINOIS 316 EAST ILLINOIS CHICAGO IL 60611  
 State: Illinois  
 Facility Name: LINDSAY LIGHT II  
 Facility Address: 316 EAST ILLINOIS  
 CHICAGO, IL 60611  
 Enforcement Action Type: CERCLA 122h Agrmt For Cost Recovery

MAP FINDINGS

Map ID  
 Direction  
 Distance  
 Distance (ft.)Site

EDR ID Number  
 EPA ID Number

Database(s)

**LINDSAY LIGHT II (Continued)**

**1000842837**

Facility County:	COOK
EPA Region #:	5
Enforcement Action ID:	05-2009-1026
FRS ID:	110009280045
Program ID:	FRS 110009280045
Action Name:	TRONOX BANKRUPTCY (CERCLA) (NATIONAL CASE) (LEAD)
Full Address:	316 EAST ILLINOIS 316 EAST ILLINOIS CHICAGO IL 60611
State:	Illinois
Facility Name:	LINDSAY LIGHT II
Facility Address:	316 EAST ILLINOIS CHICAGO, IL 60611
Enforcement Action Type:	Bankruptcy
Facility County:	COOK
EPA Region #:	5
Enforcement Action ID:	05-2009-1026
FRS ID:	110009280045
Program ID:	CERCLIS IL0000002212
Action Name:	TRONOX BANKRUPTCY (CERCLA) (NATIONAL CASE) (LEAD)
Full Address:	316 EAST ILLINOIS 316 EAST ILLINOIS CHICAGO IL 60611
State:	Illinois
Facility Name:	LINDSAY LIGHT II
Facility Address:	316 EAST ILLINOIS CHICAGO, IL 60611
Enforcement Action Type:	Bankruptcy
Facility County:	COOK
EPA Region #:	5
Enforcement Action ID:	05-2009-1009
FRS ID:	110009280045
Program ID:	CERCLIS IL0000002212
Action Name:	LINDSAY LIGHT II - ADMINISTRATIVE ORDER ON CONSENT (CERCLA)
Full Address:	316 EAST ILLINOIS 316 EAST ILLINOIS CHICAGO IL 60611
State:	Illinois
Facility Name:	LINDSAY LIGHT II
Facility Address:	316 EAST ILLINOIS CHICAGO, IL 60611
Enforcement Action Type:	CERCLA 107L Filing Of Lien
Facility County:	COOK
EPA Region #:	5
Enforcement Action ID:	05-2009-1009
FRS ID:	110009280045
Program ID:	FRS 110009280045
Action Name:	LINDSAY LIGHT II - ADMINISTRATIVE ORDER ON CONSENT (CERCLA)
Full Address:	316 EAST ILLINOIS 316 EAST ILLINOIS CHICAGO IL 60611
State:	Illinois
Facility Name:	LINDSAY LIGHT II
Facility Address:	316 EAST ILLINOIS CHICAGO, IL 60611
Enforcement Action Type:	CERCLA 107L Filing Of Lien
Facility County:	COOK
EPA Region #:	5
Enforcement Action ID:	05-2008-0916
FRS ID:	110009280045

MAP FINDINGS

Map ID  
 Direction  
 Distance  
 Distance (ft.)Site

EDR ID Number  
 EPA ID Number

Database(s)

**LINDSAY LIGHT II (Continued)**

**1000842837**

Program ID: CERCLIS IL0000002212  
 Action Name: LINDSAY LIGHT II  
 Full Address: 316 EAST ILLINOIS 316 EAST ILLINOIS CHICAGO IL 60611  
 State: Illinois  
 Facility Name: LINDSAY LIGHT II  
 Facility Address: 316 EAST ILLINOIS CHICAGO, IL 60611  
 Enforcement Action Type: CERCLA 107L Filing Of Lien  
 Facility County: COOK  
 EPA Region #: 5

Enforcement Action ID: 05-2008-0916  
 FRS ID: 110009280045  
 Program ID: FRS 110009280045  
 Action Name: LINDSAY LIGHT II  
 Full Address: 316 EAST ILLINOIS 316 EAST ILLINOIS CHICAGO IL 60611  
 State: Illinois  
 Facility Name: LINDSAY LIGHT II  
 Facility Address: 316 EAST ILLINOIS CHICAGO, IL 60611  
 Enforcement Action Type: CERCLA 107L Filing Of Lien  
 Facility County: COOK  
 EPA Region #: 5

Enforcement Action ID: 05-2006-0706  
 FRS ID: 110009280045  
 Program ID: CERCLIS IL0000002212  
 Action Name: LINDSAY LIGHT II ADMIN ORDER ON CONSENT (CERCLA)  
 Full Address: 316 EAST ILLINOIS 316 EAST ILLINOIS CHICAGO IL 60611  
 State: Illinois  
 Facility Name: LINDSAY LIGHT II  
 Facility Address: 316 EAST ILLINOIS CHICAGO, IL 60611  
 Enforcement Action Type: CERCLA 106 AO For Resp Action/Imm Haz  
 Facility County: COOK  
 EPA Region #: 5

Enforcement Action ID: 05-2006-0706  
 FRS ID: 110009280045  
 Program ID: FRS 110009280045  
 Action Name: LINDSAY LIGHT II ADMIN ORDER ON CONSENT (CERCLA)  
 Full Address: 316 EAST ILLINOIS 316 EAST ILLINOIS CHICAGO IL 60611  
 State: Illinois  
 Facility Name: LINDSAY LIGHT II  
 Facility Address: 316 EAST ILLINOIS CHICAGO, IL 60611  
 Enforcement Action Type: CERCLA 106 AO For Resp Action/Imm Haz  
 Facility County: COOK  
 EPA Region #: 5

Enforcement Action ID: 05-2004-0520  
 FRS ID: 110009280045  
 Program ID: CERCLIS IL0000002212  
 Action Name: LINDSAY LIGHT II CONSENT DECREE (CERCLA)  
 Full Address: 316 EAST ILLINOIS 316 EAST ILLINOIS CHICAGO IL 60611  
 State: Illinois  
 Facility Name: LINDSAY LIGHT II

MAP FINDINGS

Map ID  
 Direction  
 Distance  
 Distance (ft.)Site

EDR ID Number  
 EPA ID Number

Database(s)

**LINDSAY LIGHT II (Continued)**

**1000842837**

Facility Address: 316 EAST ILLINOIS  
 CHICAGO, IL 60611

Enforcement Action Type: Civil Judicial Action  
 Facility County: COOK  
 EPA Region #: 5

Enforcement Action ID: 05-2004-0520  
 FRS ID: 110009280045  
 Program ID: FRS 110009280045  
 Action Name: LINDSAY LIGHT II CONSENT DECREE (CERCLA)  
 Full Address: 316 EAST ILLINOIS 316 EAST ILLINOIS CHICAGO IL 60611  
 State: Illinois  
 Facility Name: LINDSAY LIGHT II  
 Facility Address: 316 EAST ILLINOIS  
 CHICAGO, IL 60611

Enforcement Action Type: Civil Judicial Action  
 Facility County: COOK  
 EPA Region #: 5

Enforcement Action ID: 05-1996-0349  
 FRS ID: 110009280045  
 Program ID: CERCLIS IL0000002212  
 Action Name: LINDSAY LIGHT II  
 Full Address: 316 EAST ILLINOIS 316 EAST ILLINOIS CHICAGO IL 60611  
 State: Illinois  
 Facility Name: LINDSAY LIGHT II  
 Facility Address: 316 EAST ILLINOIS  
 CHICAGO, IL 60611

Enforcement Action Type: CERCLA 106 AO For Resp Action/Imm Haz  
 Facility County: COOK  
 EPA Region #: 5

Enforcement Action ID: 05-1996-0349  
 FRS ID: 110009280045  
 Program ID: FRS 110009280045  
 Action Name: LINDSAY LIGHT II  
 Full Address: 316 EAST ILLINOIS 316 EAST ILLINOIS CHICAGO IL 60611  
 State: Illinois  
 Facility Name: LINDSAY LIGHT II  
 Facility Address: 316 EAST ILLINOIS  
 CHICAGO, IL 60611

Enforcement Action Type: CERCLA 106 AO For Resp Action/Imm Haz  
 Facility County: COOK  
 EPA Region #: 5

Program ID: CERCLIS IL0000002212  
 Facility Name: LINDSAY LIGHT II  
 Address: 316 EAST ILLINOIS  
 Tribal Indicator: N  
 Fed Facility: Not reported  
 NAIC Code: Not reported  
 SIC Code: Not reported

Program ID: FRS 110009280045  
 Facility Name: LINDSAY LIGHT II  
 Address: 316 EAST ILLINOIS

MAP FINDINGS

Map ID  
 Direction  
 Distance  
 Distance (ft.)Site

EDR ID Number

Database(s) EPA ID Number

**LINDSAY LIGHT II (Continued)**

**1000842837**

Tribal Indicator:	N
Fed Facility:	Not reported
NAIC Code:	Not reported
SIC Code:	Not reported
Program ID:	CERCLIS IL0000002212
Facility Name:	LINDSAY LIGHT II
Address:	316 EAST ILLINOIS
Tribal Indicator:	N
Fed Facility:	Not reported
NAIC Code:	Not reported
SIC Code:	Not reported
Program ID:	FRS 110009280045
Facility Name:	LINDSAY LIGHT II
Address:	316 EAST ILLINOIS
Tribal Indicator:	N
Fed Facility:	Not reported
NAIC Code:	Not reported
SIC Code:	Not reported
Program ID:	CERCLIS IL0000002212
Facility Name:	LINDSAY LIGHT II
Address:	316 EAST ILLINOIS
Tribal Indicator:	N
Fed Facility:	Not reported
NAIC Code:	Not reported
SIC Code:	Not reported
Program ID:	FRS 110009280045
Facility Name:	LINDSAY LIGHT II
Address:	316 EAST ILLINOIS
Tribal Indicator:	N
Fed Facility:	Not reported
NAIC Code:	Not reported
SIC Code:	Not reported
Program ID:	CERCLIS IL0000002212
Facility Name:	LINDSAY LIGHT II
Address:	316 EAST ILLINOIS
Tribal Indicator:	N
Fed Facility:	Not reported
NAIC Code:	Not reported
SIC Code:	Not reported
Program ID:	FRS 110009280045
Facility Name:	LINDSAY LIGHT II
Address:	316 EAST ILLINOIS
Tribal Indicator:	N
Fed Facility:	Not reported
NAIC Code:	Not reported
SIC Code:	Not reported
Program ID:	CERCLIS IL0000002212
Facility Name:	LINDSAY LIGHT II
Address:	316 EAST ILLINOIS
Tribal Indicator:	N

MAP FINDINGS

Map ID  
 Direction  
 Distance  
 Distance (ft.)Site

EDR ID Number

Database(s) EPA ID Number

**LINDSAY LIGHT II (Continued)**

**1000842837**

Fed Facility:	Not reported
NAIC Code:	Not reported
SIC Code:	Not reported
Program ID:	FRS 110009280045
Facility Name:	LINDSAY LIGHT II
Address:	316 EAST ILLINOIS
Tribal Indicator:	N
Fed Facility:	Not reported
NAIC Code:	Not reported
SIC Code:	Not reported
Program ID:	CERCLIS IL0000002212
Facility Name:	LINDSAY LIGHT II
Address:	316 EAST ILLINOIS
Tribal Indicator:	N
Fed Facility:	Not reported
NAIC Code:	Not reported
SIC Code:	Not reported
Program ID:	FRS 110009280045
Facility Name:	LINDSAY LIGHT II
Address:	316 EAST ILLINOIS
Tribal Indicator:	N
Fed Facility:	Not reported
NAIC Code:	Not reported
SIC Code:	Not reported
Program ID:	CERCLIS IL0000002212
Facility Name:	LINDSAY LIGHT II
Address:	316 EAST ILLINOIS
Tribal Indicator:	N
Fed Facility:	Not reported
NAIC Code:	Not reported
SIC Code:	Not reported
Program ID:	FRS 110009280045
Facility Name:	LINDSAY LIGHT II
Address:	316 EAST ILLINOIS
Tribal Indicator:	N
Fed Facility:	Not reported
NAIC Code:	Not reported
SIC Code:	Not reported
Program ID:	CERCLIS IL0000002212
Facility Name:	LINDSAY LIGHT II
Address:	316 EAST ILLINOIS
Tribal Indicator:	N
Fed Facility:	Not reported
NAIC Code:	Not reported
SIC Code:	Not reported
Program ID:	FRS 110009280045
Facility Name:	LINDSAY LIGHT II
Address:	316 EAST ILLINOIS
Tribal Indicator:	N
Fed Facility:	Not reported

MAP FINDINGS

Map ID  
 Direction  
 Distance  
 Distance (ft.)Site

EDR ID Number  
 EPA ID Number

Database(s)

**LINDSAY LIGHT II (Continued)**

**1000842837**

NAIC Code:	Not reported
SIC Code:	Not reported
Program ID:	CERCLIS IL0000002212
Facility Name:	LINDSAY LIGHT II
Address:	316 EAST ILLINOIS
Tribal Indicator:	N
Fed Facility:	Not reported
NAIC Code:	Not reported
SIC Code:	Not reported
Program ID:	FRS 110009280045
Facility Name:	LINDSAY LIGHT II
Address:	316 EAST ILLINOIS
Tribal Indicator:	N
Fed Facility:	Not reported
NAIC Code:	Not reported
SIC Code:	Not reported
Program ID:	CERCLIS IL0000002212
Facility Name:	LINDSAY LIGHT II
Address:	316 EAST ILLINOIS
Tribal Indicator:	N
Fed Facility:	Not reported
NAIC Code:	Not reported
SIC Code:	Not reported
Program ID:	FRS 110009280045
Facility Name:	LINDSAY LIGHT II
Address:	316 EAST ILLINOIS
Tribal Indicator:	N
Fed Facility:	Not reported
NAIC Code:	Not reported
SIC Code:	Not reported
Program ID:	CERCLIS IL0000002212
Facility Name:	LINDSAY LIGHT II
Address:	316 EAST ILLINOIS
Tribal Indicator:	N
Fed Facility:	Not reported
NAIC Code:	Not reported
SIC Code:	Not reported
Program ID:	FRS 110009280045
Facility Name:	LINDSAY LIGHT II
Address:	316 EAST ILLINOIS
Tribal Indicator:	N
Fed Facility:	Not reported
NAIC Code:	Not reported
SIC Code:	Not reported

**FINDS:**

Registry ID: 110009280045

Environmental Interest/Information System  
 CERCLIS (Comprehensive Environmental Response, Compensation, and



MAP FINDINGS

Map ID  
 Direction  
 Distance  
 Distance (ft.)Site

EDR ID Number  
 EPA ID Number

Database(s)

**LINDSAY LIGHT II (Continued)**

**1000842837**

Liability Information System) is the Superfund database that is used to support management in all phases of the Superfund program. The system contains information on all aspects of hazardous waste sites, including an inventory of sites, planned and actual site activities, and financial information.

ICIS (Integrated Compliance Information System) is the Integrated Compliance Information System and provides a database that, when complete, will contain integrated Enforcement and Compliance information across most of EPA's programs. The vision for ICIS is to replace EPA's independent databases that contain Enforcement data with a single repository for that information. Currently, ICIS contains all Federal Administrative and Judicial enforcement actions. This information is maintained in ICIS by EPA in the Regional offices and it Headquarters. A future release of ICIS will replace the Permit Compliance System (PCS) which supports the NPDES and will integrate that information with Federal actions already in the system. ICIS also has the capability to track other activities occurring in the Region that support Compliance and Enforcement programs. These include; Incident Tracking, Compliance Assistance, and Compliance Monitoring.

**ECHO:**

Envid: 1000842837  
 Registry ID: 110009280045  
 DFR URL: [http://echo.epa.gov/detailed\\_facility\\_report?fid=110009280045](http://echo.epa.gov/detailed_facility_report?fid=110009280045)

**BQ251  
 SE  
 1/4-1/2  
 0.378 mi.  
 1994 ft.**

**CHICAGO DOCK & CANAL TRUST  
 316 EAST ILLINOIS ST.  
 CHICAGO, IL**

**RGA LUST S115501508  
 N/A**

**Site 3 of 3 in cluster BQ**

**RGA LUST:**

2012	CHICAGO DOCK & CANAL TRUST	316 EAST ILLINOIS ST.
2011	CHICAGO DOCK & CANAL TRUST	316 EAST ILLINOIS ST.
2010	CHICAGO DOCK & CANAL TRUST	316 EAST ILLINOIS ST.
2009	CHICAGO DOCK & CANAL TRUST	316 EAST ILLINOIS ST.
2008	CHICAGO DOCK & CANAL TRUST	316 EAST ILLINOIS ST.
2007	CHICAGO DOCK & CANAL TRUST	316 EAST ILLINOIS ST.
2006	CHICAGO DOCK & CANAL TRUST	316 EAST ILLINOIS ST.
2005	CHICAGO DOCK & CANAL TRUST	316 EAST ILLINOIS ST.
2004	CHICAGO DOCK & CANAL TRUST	316 EAST ILLINOIS ST.
2003	CHICAGO DOCK & CANAL TRUST	316 EAST ILLINOIS ST.
2002	CHICAGO DOCK & CANAL TRUST	316 EAST ILLINOIS ST.
2001	CHICAGO DOCK & CANAL TRUST	316 EAST ILLINOIS ST.
2000	CHICAGO DOCK & CANAL TRUST	316 EAST ILLINOIS ST.

MAP FINDINGS

Map ID Direction Distance Distance (ft.)Site Database(s) EPA ID Number EDR ID Number

**BR252** 253 E DELAWARE CONDO ASSOC  
**NE** 253 E DELAWARE PL  
**1/4-1/2** CHICAGO, IL 60611  
**0.378 mi.**  
**1996 ft.** **Site 1 of 2 in cluster BR**

**LUST** **U000864505**  
**UST** **N/A**

LUST:

Incident Num: 921729  
 IL EPA Id: 0316085159  
 Product: Fuel Oil  
 IEMA Date: 06/25/1992  
 Project Manager: Nickell  
 Project Manager Phone: (217) 782-6762  
 Email: Not reported  
 PRP Name: 253 East Delaware Condo Assoc.  
 PRP Contact: Pat Liu, Matthew Novak  
 PRP Address: 417 South Dearborn, Suite 400  
 PRP City,St,Zip: Chicago, IL 60605  
 PRP Phone: Not reported  
 Site Classification: Not reported  
 Section 57.5(g) Letter: 731  
 Date Section 57.5(g) Letter: Not reported  
 Non LUST Determination Letter: Not reported  
 20 Report Received: 08/25/1992  
 45 Report Received: 10/09/1992  
**NFA/NFR Letter: 08/27/1993**  
 NFR Date Recorded: Not reported

UST:

Facility ID: 2027199  
 Facility Status: CLOSED  
**Facility Type: NONE**  
 Owner Id: U0017455  
 Owner Name: 253 E Delaware Condo Assoc  
 Owner Address: 253 E Delaware Pl  
 Owner City,St,Zip: Chicago, IL 60611

Tank Number: 1  
**Tank Status: Removed**  
 Tank Capacity: 7000  
 Tank Substance: Diesel Fuel  
 Last Used Date: Not reported  
 OSFM First Notify Date: 6/4/1991  
 Red Tag Issue Date: Not reported  
 Install Date: Not reported  
**Green Tag Decal: Not reported**  
**Green Tag Issue Date: Not reported**  
**Green Tag Expire Date: Not reported**  
 Fee Due: Not reported  
 Motor Fuel Permit Inspection Date: Not reported  
 Motor Fuel Permit Expiration Date: Not reported  
 MOTOR FUEL TYPE: Not reported  
 Pending Nov: N  
 IEMA: Not reported  
 Equipment Type: Not reported  
 Equipment: Not reported  
 Last Passing Date: Not reported  
 Test Expire Date: Not reported

MAP FINDINGS

Map ID			EDR ID Number
Direction			
Distance			
Distance (ft.)	Site	Database(s)	EPA ID Number

<b>BR253</b>	<b>253 EAST DELAWARE CONDO ASSOC.</b>	<b>RGA LUST</b>	<b>S115496801</b>
<b>NE</b>	<b>253 EAST DELAWARE ST.</b>		<b>N/A</b>
<b>1/4-1/2</b>	<b>CHICAGO, IL</b>		
<b>0.378 mi.</b>			
<b>1996 ft.</b>	<b>Site 2 of 2 in cluster BR</b>		

RGA LUST:

2012	253 EAST DELAWARE CONDO ASSOC.	253 EAST DELAWARE ST.
2011	253 EAST DELAWARE CONDO ASSOC.	253 EAST DELAWARE ST.
2010	253 EAST DELAWARE CONDO ASSOC.	253 EAST DELAWARE ST.
2009	253 EAST DELAWARE CONDO ASSOC.	253 EAST DELAWARE ST.
2008	253 EAST DELAWARE CONDO ASSOC.	253 EAST DELAWARE ST.
2007	253 EAST DELAWARE CONDO ASSOC.	253 EAST DELAWARE ST.
2006	253 EAST DELAWARE CONDO ASSOC.	253 EAST DELAWARE ST.
2005	253 EAST DELAWARE CONDO ASSOC.	253 EAST DELAWARE ST.
2004	253 EAST DELAWARE CONDO ASSOC.	253 EAST DELAWARE ST.
2003	253 EAST DELAWARE CONDO ASSOC.	253 EAST DELAWARE ST.
2002	253 EAST DELAWARE CONDO ASSOC.	253 EAST DELAWARE ST.
2001	253 EAST DELAWARE CONDO ASSOC.	253 EAST DELAWARE ST.
2000	253 EAST DELAWARE CONDO ASSOC.	253 EAST DELAWARE ST.

<b>BS254</b>	<b>MOBIL OIL CORP.</b>	<b>RGA LUST</b>	<b>S115513340</b>
<b>WSW</b>	<b>100 WEST ONTARIO ST.</b>		<b>N/A</b>
<b>1/4-1/2</b>	<b>CHICAGO, IL</b>		
<b>0.384 mi.</b>			
<b>2027 ft.</b>	<b>Site 1 of 2 in cluster BS</b>		

RGA LUST:

2012	MOBIL OIL CORP.	100 WEST ONTARIO ST.
2011	MOBIL OIL CORP.	100 WEST ONTARIO ST.
2010	MOBIL OIL CORP.	100 WEST ONTARIO ST.
2009	MOBIL OIL CORP.	100 WEST ONTARIO ST.
2008	MOBIL OIL CORP.	100 WEST ONTARIO ST.
2007	MOBIL OIL CORP.	100 WEST ONTARIO ST.
2006	MOBIL OIL CORP.	100 WEST ONTARIO ST.
2005	MOBIL OIL CORP.	100 WEST ONTARIO ST.
2004	MOBIL OIL CORP.	100 WEST ONTARIO ST.
2003	MOBIL OIL CORP.	100 WEST ONTARIO ST.
2002	MOBIL OIL CORP.	100 WEST ONTARIO ST.
2001	MOBIL OIL CORP.	100 WEST ONTARIO ST.
2000	MOBIL OIL CORP.	100 WEST ONTARIO ST.

<b>BS255</b>	<b>MOBIL OIL 05BC9</b>	<b>LUST</b>	<b>U001142839</b>
<b>WSW</b>	<b>100 WEST ONTARIO</b>	<b>UST</b>	<b>N/A</b>
<b>1/4-1/2</b>	<b>CHICAGO, IL 60610</b>		
<b>0.384 mi.</b>			
<b>2027 ft.</b>	<b>Site 2 of 2 in cluster BS</b>		

LUST:

Incident Num:	932561
IL EPA Id:	0316085099
Product:	Unleaded Gas
IEMA Date:	09/23/1993
Project Manager:	Lowder
Project Manager Phone:	(217) 785-5734
Email:	Mike.Lowder@illinois.gov
PRP Name:	Mobil Oil Corp.
PRP Contact:	Mark White
PRP Address:	P.O. Box 874
PRP City,St,Zip:	Joliet, IL 60434-0874

MAP FINDINGS

Map ID  
 Direction  
 Distance  
 Distance (ft.)Site

EDR ID Number  
 EPA ID Number

Database(s)

**MOBIL OIL 05BC9 (Continued)**

**U001142839**

PRP Phone: Not reported  
 Site Classification: Not reported  
 Section 57.5(g) Letter: 732  
 Date Section 57.5(g) Letter: Not reported  
 Non LUST Determination Letter: Not reported  
 20 Report Received: Not reported  
 45 Report Received: Not reported  
**NFA/NFR Letter: 03/11/1994**  
 NFR Date Recorded: Not reported

UST:

Facility ID: 2009050  
 Facility Status: CLOSED  
**Facility Type: GOLF COURSE**  
 Owner Id: U0010471  
 Owner Name: Exxon Mobil Oil Corporation  
 Owner Address: 3225 Gallows Road  
 Owner City,St,Zip: Fairfax, VA 22037

Tank Number: 1  
**Tank Status: Removed**  
 Tank Capacity: 10000  
 Tank Substance: Gasoline  
 Last Used Date: 12/28/1993  
 OSFM First Notify Date: 5/5/1986  
 Red Tag Issue Date: Not reported  
 Install Date: 8/1/1986  
**Green Tag Decal: Not reported**  
**Green Tag Issue Date: Not reported**  
**Green Tag Expire Date: Not reported**  
 Fee Due: Not reported  
 Motor Fuel Permit Inspection Date: Not reported  
 Motor Fuel Permit Expiration Date: Not reported  
 MOTOR FUEL TYPE: Not reported  
 Pending Nov: N  
 IEMA: Not reported  
 Equipment Type: Not reported  
 Equipment: Not reported  
 Last Passing Date: Not reported  
 Test Expire Date: Not reported

Tank Number: 2  
**Tank Status: Removed**  
 Tank Capacity: 10000  
 Tank Substance: Gasoline  
 Last Used Date: 12/28/1993  
 OSFM First Notify Date: 5/5/1986  
 Red Tag Issue Date: Not reported  
 Install Date: 8/1/1986  
**Green Tag Decal: Not reported**  
**Green Tag Issue Date: Not reported**  
**Green Tag Expire Date: Not reported**  
 Fee Due: Not reported  
 Motor Fuel Permit Inspection Date: Not reported  
 Motor Fuel Permit Expiration Date: Not reported  
 MOTOR FUEL TYPE: Not reported

MAP FINDINGS

Map ID  
 Direction  
 Distance  
 Distance (ft.)Site

EDR ID Number  
 EPA ID Number

Database(s)

**MOBIL OIL 05BC9 (Continued)**

**U001142839**

Pending Nov: N  
 IEMA: Not reported  
 Equipment Type: Not reported  
 Equipment: Not reported  
 Last Passing Date: Not reported  
 Test Expire Date: Not reported

Tank Number: 3  
**Tank Status: Removed**  
 Tank Capacity: 10000  
 Tank Substance: Gasoline  
 Last Used Date: 12/28/1993  
 OSFM First Notify Date: 5/5/1986  
 Red Tag Issue Date: Not reported  
 Install Date: 8/1/1986  
**Green Tag Decal: Not reported**  
**Green Tag Issue Date: Not reported**  
**Green Tag Expire Date: Not reported**  
 Fee Due: Not reported  
 Motor Fuel Permit Inspection Date: Not reported  
 Motor Fuel Permit Expiration Date: Not reported  
 MOTOR FUEL TYPE: Not reported  
 Pending Nov: N  
 IEMA: Not reported  
 Equipment Type: Not reported  
 Equipment: Not reported  
 Last Passing Date: Not reported  
 Test Expire Date: Not reported

Tank Number: 4  
**Tank Status: Removed**  
 Tank Capacity: 10000  
 Tank Substance: Gasoline  
 Last Used Date: 12/28/1993  
 OSFM First Notify Date: 5/5/1986  
 Red Tag Issue Date: Not reported  
 Install Date: 8/1/1986  
**Green Tag Decal: Not reported**  
**Green Tag Issue Date: Not reported**  
**Green Tag Expire Date: Not reported**  
 Fee Due: Not reported  
 Motor Fuel Permit Inspection Date: Not reported  
 Motor Fuel Permit Expiration Date: Not reported  
 MOTOR FUEL TYPE: Not reported  
 Pending Nov: N  
 IEMA: Not reported  
 Equipment Type: Not reported  
 Equipment: Not reported  
 Last Passing Date: Not reported  
 Test Expire Date: Not reported

Tank Number: 5  
**Tank Status: Exempt from registration**  
 Tank Capacity: 500

MAP FINDINGS

Map ID  
 Direction  
 Distance  
 Distance (ft.)Site

EDR ID Number  
 EPA ID Number

Database(s)

**MOBIL OIL 05BC9 (Continued)**

**U001142839**

Tank Substance: Gasoline  
 Last Used Date: 1/1/1965  
 OSFM First Notify Date: 1/1/1902  
 Red Tag Issue Date: Not reported  
 Install Date: Not reported  
**Green Tag Decal: Not reported**  
**Green Tag Issue Date: Not reported**  
**Green Tag Expire Date: Not reported**  
 Fee Due: Not reported  
 Motor Fuel Permit Inspection Date: Not reported  
 Motor Fuel Permit Expiration Date: Not reported  
 MOTOR FUEL TYPE: Not reported  
 Pending Nov: N  
 IEMA: Not reported  
 Equipment Type: Not reported  
 Equipment: Not reported  
 Last Passing Date: Not reported  
 Test Expire Date: Not reported

Tank Number: 6  
**Tank Status: Exempt from registration**  
 Tank Capacity: 250  
 Tank Substance: Not reported  
 Last Used Date: 1/1/1965  
 OSFM First Notify Date: 1/1/1902  
 Red Tag Issue Date: Not reported  
 Install Date: Not reported  
**Green Tag Decal: Not reported**  
**Green Tag Issue Date: Not reported**  
**Green Tag Expire Date: Not reported**  
 Fee Due: Not reported  
 Motor Fuel Permit Inspection Date: Not reported  
 Motor Fuel Permit Expiration Date: Not reported  
 MOTOR FUEL TYPE: Not reported  
 Pending Nov: N  
 IEMA: Not reported  
 Equipment Type: Not reported  
 Equipment: Not reported  
 Last Passing Date: Not reported  
 Test Expire Date: Not reported

**BO256**  
**North**  
**1/4-1/2**  
**0.391 mi.**  
**2064 ft.**

**DRAKE HOTEL, THE**  
**140 E WALTON PL**  
**CHICAGO, IL 60611**  
**Site 3 of 3 in cluster BO**

**RCRA-SQG 1000887320**  
**LUST IL0000274860**  
**FINDS**  
**ECHO**

RCRA-SQG:  
 Date form received by agency: 05/06/1994  
 Facility name: DRAKE HOTEL THE  
 Facility address: 140 E WALTON PL  
 CHICAGO, IL 60611  
 EPA ID: IL0000274860  
 Contact: PATRICK WALSH  
 Contact address: 140 E WALTON PL  
 CHICAGO, IL 60611  
 Contact country: US

MAP FINDINGS

Map ID  
 Direction  
 Distance  
 Distance (ft.)Site

EDR ID Number

Database(s) EPA ID Number

**DRAKE HOTEL, THE (Continued)**

**1000887320**

Contact telephone: (312) 787-2200  
 Contact email: Not reported  
 EPA Region: 05  
 Classification: Small Small Quantity Generator  
 Description: Handler: generates more than 100 and less than 1000 kg of hazardous waste during any calendar month and accumulates less than 6000 kg of hazardous waste at any time; or generates 100 kg or less of hazardous waste during any calendar month, and accumulates more than 1000 kg of hazardous waste at any time

**Owner/Operator Summary:**

Owner/operator name: JUPITER INDUSTRIES  
 Owner/operator address: 919 N MICHIGAN AVE  
 CHICAGO, IL 60611  
 Owner/operator country: Not reported  
 Owner/operator telephone: (312) 642-6000  
 Legal status: Private  
 Owner/Operator Type: Owner  
 Owner/Op start date: Not reported  
 Owner/Op end date: Not reported

**Handler Activities Summary:**

U.S. importer of hazardous waste: No  
 Mixed waste (haz. and radioactive): No  
 Recycler of hazardous waste: No  
 Transporter of hazardous waste: No  
 Treater, storer or disposer of HW: No  
 Underground injection activity: No  
 On-site burner exemption: No  
 Furnace exemption: No  
 Used oil fuel burner: No  
 Used oil processor: No  
 User oil refiner: No  
 Used oil fuel marketer to burner: No  
 Used oil Specification marketer: No  
 Used oil transfer facility: No  
 Used oil transporter: No

. Waste code: D001  
 . Waste name: IGNITABLE WASTE

Violation Status: No violations found

**LUST:**

Incident Num: 961747  
 IL EPA Id: 0316085214  
 Product: Fuel Oil  
 IEMA Date: 09/20/1996  
 Project Manager: Urish  
 Project Manager Phone: (217) 524-5596  
 Email: Matt.Urish@illinois.gov  
 PRP Name: Drake Hotel  
 PRP Contact: John Level  
 PRP Address: 140 East Walton Pl.  
 PRP City,St,Zip: Chicago, IL 60611  
 PRP Phone: Not reported  
 Site Classification: Not reported

MAP FINDINGS

Map ID  
 Direction  
 Distance  
 Distance (ft.)Site

EDR ID Number  
 EPA ID Number

Database(s)

**DRAKE HOTEL, THE (Continued)**

**1000887320**

Section 57.5(g) Letter: 732  
 Date Section 57.5(g) Letter: Not reported  
 Non LUST Determination Letter: 1997-11-03  
 20 Report Received: 10/21/1996  
 45 Report Received: Not reported  
**NFA/NFR Letter: Not reported**  
 NFR Date Recorded: Not reported

**FINDS:**

Registry ID: 110005800883

**Environmental Interest/Information System**

ACES (Illinois - Agency Compliance And Enforcement System) is the Illinois EPA Project to facilitate the permitting operations

RCRAInfo is a national information system that supports the Resource Conservation and Recovery Act (RCRA) program through the tracking of events and activities related to facilities that generate, transport, and treat, store, or dispose of hazardous waste. RCRAInfo allows RCRA program staff to track the notification, permit, compliance, and corrective action activities required under RCRA.

**ECHO:**

Envid: 1000887320  
 Registry ID: 110005800883  
 DFR URL: [http://echo.epa.gov/detailed\\_facility\\_report?fid=110005800883](http://echo.epa.gov/detailed_facility_report?fid=110005800883)

**257  
 NNW  
 1/4-1/2  
 0.397 mi.  
 2094 ft.**

**ELYSIAN HOTEL  
 11 EAST WALTON STREET  
 CHICAGO, IL 60611**

**SRP S106967082  
 N/A**

**SRP:**

IL EPA Id: 0316085729  
 US EPA Id: Not reported  
 Longitude: -87.627631  
 Latitude: 41.899734  
 Contact Name: Mario Tricoci  
 Contact Address: 605 North Michigan Avenue  
 Contact City,St,Zip: Chicago, IL 60611  
 Contact Phone: (312) 664-9500  
 Date Enrolled: 06/10/2005  
 Point Of Contact: John H. Yang  
 Consultant Company: GaiaTech, Inc.  
 Consultant Address: 135 South LaSalle Street  
 Consultant City,St,Zip: Chicago, IL 60603  
 Consultant Phone: (312) 541-4200  
 Proj Mgr Assigned: Barb Landers  
 Sec. 4 Letter Date: Not reported  
 Active: No  
 No Further Remediation Letter Dt: 08/26/2008  
 Remediation Applicant Co: Elysian Development Group-Chicago, LLC  
 Effective: True  
 Remediation Applicant Name: Mario Tricoci



MAP FINDINGS

Map ID  
 Direction  
 Distance  
 Distance (ft.)Site

EDR ID Number  
 EPA ID Number

Database(s)

**ELYSIAN HOTEL (Continued)**

**S106967082**

Remediation Applicant Company: Elysian Development Group-Chicago LLC  
 Remediation Applicant Address: 605 North Michigan Avenue  
 Remediation Applicant City,St,Zip: Chicago, IL 60611  
 Illinois EPA: 0316085729  
 Site Name: Elysian Hotel  
 NFR Letter: 2008-08-26  
 NFR Letter Date Recorded: 2008-09-03  
 Comprehensive/Focused: Comprehensive  
 Worker Caution: No  
 Acres: 0.710  
 Land Use: Residential or Industrial/Commercial  
 Ground Water Use Restriction: No  
 Highway Authority Agreement: No  
 Ordinance: No  
 Industrial - Commercial: No  
 Slab on Grade: No  
 BCT: No  
 Building Slab: No  
 Asphalt Used: No  
 Concrete Used: No  
 Clean Soil 3ft: No  
 Clean Soil 10ft: No  
 Alternate Barrier: No

[Click here for IL SRP:](#)

**BT258**  
**NNE**  
 1/4-1/2  
 0.397 mi.  
 2098 ft.

**CHICAGOLAND MANAGEMENT & REALTY**  
**227 EAST WALTON STREET**  
**CHICAGO, IL**

**RGA LUST S115501959**  
**N/A**

**Site 1 of 2 in cluster BT**

RGA LUST:

2012	CHICAGOLAND MANAGEMENT & REALTY	227 EAST WALTON STREET
2011	CHICAGOLAND MANAGEMENT & REALTY	227 EAST WALTON STREET
2010	CHICAGOLAND MANAGEMENT & REALTY	227 EAST WALTON STREET
2009	CHICAGOLAND MANAGEMENT & REALTY	227 EAST WALTON STREET
2008	CHICAGOLAND MANAGEMENT & REALTY	227 EAST WALTON STREET
2007	CHICAGOLAND MANAGEMENT & REALTY	227 EAST WALTON STREET
2006	CHICAGOLAND MANAGEMENT & REALTY	227 EAST WALTON STREET
2005	CHICAGOLAND MANAGEMENT & REALTY	227 EAST WALTON STREET

**BT259**  
**NNE**  
 1/4-1/2  
 0.397 mi.  
 2098 ft.

**CHICAGOLAND MANAGEMENT & REALTY**  
**227 EAST WALTON STREET**  
**CHICAGO, IL 60611**

**LUST S106984440**  
**N/A**

**Site 2 of 2 in cluster BT**

LUST:

Incident Num: 20051158  
 IL EPA Id: 0316085733  
 Product: Other Petroleum  
 IEMA Date: 08/17/2005  
 Project Manager: Not reported  
 Project Manager Phone: Not reported  
 Email: Not reported

MAP FINDINGS

Map ID  
 Direction  
 Distance  
 Distance (ft.)Site

EDR ID Number  
 EPA ID Number

Database(s)

**CHICAGOLAND MANAGEMENT & REALTY (Continued)**

**S106984440**

PRP Name: Not reported  
 PRP Contact: Not reported  
 PRP Address: Not reported  
 PRP City,St,Zip: Not reported  
 PRP Phone: Not reported  
 Site Classification: Not reported  
 Section 57.5(g) Letter: P.A.  
 Date Section 57.5(g) Letter: Not reported  
 Non LUST Determination Letter: Not reported  
 20 Report Received: Not reported  
 45 Report Received: Not reported  
**NFA/NFR Letter: Not reported**  
 NFR Date Recorded: Not reported

**BP260**  
**ESE**  
**1/4-1/2**  
**0.398 mi.**  
**2100 ft.**

**NEO-MEDICA INC.**  
**450 EAST OHIO**  
**CHICAGO, IL**

**RGA LUST S115514207**  
**N/A**

**Site 2 of 3 in cluster BP**

RGA LUST:

2012	NEO-MEDICA INC.	450 EAST OHIO
2011	NEO-MEDICA INC.	450 EAST OHIO
2010	NEO-MEDICA INC.	450 EAST OHIO
2009	NEO-MEDICA INC.	450 EAST OHIO
2008	NEO-MEDICA INC.	450 EAST OHIO
2007	NEO-MEDICA INC.	450 EAST OHIO
2006	NEO-MEDICA INC.	450 EAST OHIO
2005	NEO-MEDICA INC.	450 EAST OHIO
2004	NEO-MEDICA INC.	450 EAST OHIO
2003	NEO-MEDICA INC.	450 EAST OHIO
2002	NEO-MEDICA INC.	450 EAST OHIO
2001	NEO-MEDICA INC.	450 EAST OHIO
2000	NEO-MEDICA INC.	450 EAST OHIO

**BP261**  
**ESE**  
**1/4-1/2**  
**0.398 mi.**  
**2100 ft.**

**NEOMEDICA, INC.**  
**450 EAST OHIO STREET**  
**CHICAGO, IL 60611**

**LUST 1001209561**  
**MLTS N/A**

**Site 3 of 3 in cluster BP**

LUST:

Incident Num: 920816  
 IL EPA Id: 0316085136  
 Product: Fuel Oil  
 IEMA Date: 03/30/1992  
 Project Manager: Harlow  
 Project Manager Phone: (217) 524-7650  
 Email: Robert.Harlow@illinois.gov  
 PRP Name: Neo-Medica Inc.  
 PRP Contact: David Pyles  
 PRP Address: 4508 Columbia  
 PRP City,St,Zip: Hammond, IN 46327  
 PRP Phone: Not reported  
 Site Classification: Not reported  
 Section 57.5(g) Letter: 731  
 Date Section 57.5(g) Letter: Not reported

MAP FINDINGS

Map ID  
 Direction  
 Distance  
 Distance (ft.)Site

EDR ID Number

Database(s) EPA ID Number

**NEOMEDICA, INC. (Continued)**

**1001209561**

Non LUST Determination Letter: Not reported  
 20 Report Received: 04/13/1992  
 45 Report Received: 08/06/1992  
**NFA/NFR Letter: 04/07/1994**  
 NFR Date Recorded: Not reported

**MLTS:**

License Number: 12-24420-01  
 First License Date: Not reported  
 License Date: 01/23/85  
 Lic. Expiration Date: 01/31/90  
 Contact Name: GORDON LANG  
 Contact Phone: Not reported  
 Institution Code: 24420  
 Department/Bldg: Not reported  
 States Allowing Use: Not reported  
 Store Material Use: No  
 Redistribution Use: No  
 Incinerate Use: No  
 Burial Use: No  
 Last Inspection Date: Not reported  
 Next Inspection Date: 10/01/85  
 Licensee Contact: M.D.  
 Inspector Name: Not reported

**262  
 NE  
 1/4-1/2  
 0.398 mi.  
 2102 ft.**

**LAKESHORE DRIVE TRUST  
 860 LAKE SHORE DR.  
 CHICAGO, IL 60611**

**LUST S103688221  
 BOL N/A**

**LUST:**

Incident Num: 930154  
 IL EPA Id: 0316085179  
 Product: Gasoline  
 IEMA Date: 01/15/1993  
 Project Manager: Harlow  
 Project Manager Phone: (217) 524-7650  
 Email: Robert.Harlow@illinois.gov  
 PRP Name: 860 Lakeshore Drive Trust  
 PRP Contact: Ann Houston  
 PRP Address: 860 Lake Shore Dr.  
 PRP City,St,Zip: Chicago, IL 60611  
 PRP Phone: Not reported  
 Site Classification: Not reported  
 Section 57.5(g) Letter: 734  
 Date Section 57.5(g) Letter: Not reported  
 Non LUST Determination Letter: Not reported  
 20 Report Received: 02/17/1993  
 45 Report Received: 09/20/1993  
**NFA/NFR Letter: 01/09/2013**  
 NFR Date Recorded: 08/08/1988

**BOL:**

Site Id: 170000503300  
 Inv Num: 0316085179  
 Interest Name: Lake Shore Drive Trust

MAP FINDINGS

Map ID			EDR ID Number
Direction			
Distance			
Distance (ft.)Site		Database(s)	EPA ID Number

**LAKESHORE DRIVE TRUST (Continued)**

**S103688221**

Interest Type: BOL  
Media Code: LAND

**263  
SE  
1/4-1/2  
0.409 mi.  
2162 ft.**

**545 INVESTORS, LLC  
545 NORTH MCCLURG COURT  
CHICAGO, IL 60611**

**LUST  
SRP  
SPILLS**     **S117322717  
N/A**

**LUST:**

Incident Num: 20140981  
IL EPA Id: 0316085879  
Product: Other Petroleum  
IEMA Date: 08/22/2014  
Project Manager: Not reported  
Project Manager Phone: Not reported  
Email: Not reported  
PRP Name: Not reported  
PRP Contact: Not reported  
PRP Address: Not reported  
PRP City,St,Zip: Not reported  
PRP Phone: Not reported  
Site Classification: Not reported  
Section 57.5(g) Letter: 734  
Date Section 57.5(g) Letter: 10/16/2014  
Non LUST Determination Letter: Not reported  
20 Report Received: Not reported  
45 Report Received: Not reported  
**NFA/NFR Letter: Not reported**  
NFR Date Recorded: Not reported

**SRP:**

IL EPA Id: 0316085879  
US EPA Id: Not reported  
Longitude: -87.617198  
Latitude: 41.892095  
Contact Name: Lee Golub  
Contact Address: 625 North Michigan Avenue  
Contact City,St,Zip: Chicago, IL 60611  
Contact Phone: (312) 440-8701  
Date Enrolled: 10/20/2014  
Point Of Contact: John Yang  
Consultant Company: RPS GaiaTech Incorporated  
Consultant Address: 135 South LaSalle Street  
Consultant City,St,Zip: Chicago, IL 60603  
Consultant Phone: (312) 541-4200  
Proj Mgr Assigned: Jim Mergen  
Sec. 4 Letter Date: Not reported  
Active: Yes  
No Further Remediation Letter Dt: Not reported  
Remediation Applicant Co: 545 Investors LLC c/o Golub & Company  
Effective: False  
Remediation Applicant Name: Not reported  
Remediation Applicant Company: Not reported  
Remediation Applicant Address: Not reported  
Remediation Applicant City,St,Zip: Not reported  
Illinois EPA: Not reported

MAP FINDINGS

Map ID  
 Direction  
 Distance  
 Distance (ft.)Site

EDR ID Number  
 EPA ID Number

Database(s)

**545 INVESTORS, LLC (Continued)**

**S117322717**

Site Name: Not reported  
 NFR Letter: Not reported  
 NFR Letter Date Recorded: Not reported  
 Comprehensive/Focused: Not reported  
 Worker Caution: Not reported  
 Acres: Not reported  
 Land Use: Not reported  
 Ground Water Use Restriction: Not reported  
 Highway Authority Agreement: Not reported  
 Ordinance: Not reported  
 Industrial - Commercial: Not reported  
 Slab on Grade: Not reported  
 BCT: Not reported  
 Building Slab: Not reported  
 Asphalt Used: Not reported  
 Concrete Used: Not reported  
 Clean Soil 3ft: Not reported  
 Clean Soil 10ft: Not reported  
 Alternate Barrier: Not reported

[Click here for IL SRP:](#)

**SPILLS:**

Incident ID: 20140981  
 Incident Date: 08/22/2014  
 Date Received: Not reported  
 Lust Ind: Yes  
 Facility Address: 545 N MCCLURG CT,  
 CHICAGO  
 PRP Name: 545 Investors LLC,C/O Golub & Company  
 AC: Not reported  
 Source Table: dbo\_tbl\_CONSTRUCTION101

**BU264  
 WNW  
 1/4-1/2  
 0.415 mi.  
 2193 ft.**

**CHICAGO, CITY OF  
 113 WEST CHICAGO AVE.  
 CHICAGO, IL 60610**

**LUST S105225817  
 N/A**

**Site 1 of 3 in cluster BU**

**LUST:**

Incident Num: 913532  
 IL EPA Id: 0316085124  
 Product: Gasoline  
 IEMA Date: 12/06/1991  
 Project Manager: Davis  
 Project Manager Phone: (217) 785-7492  
 Email: Valerie.A.Davis@illinois.gov  
 PRP Name: City of Chicago  
 PRP Contact: Richard Bolger  
 PRP Address: 1685 North Throop St.  
 PRP City,St,Zip: Chicago, IL 60622  
 PRP Phone: Not reported  
 Site Classification: Not reported  
 Section 57.5(g) Letter: 731  
 Date Section 57.5(g) Letter: Not reported  
 Non LUST Determination Letter: 1999-04-13

MAP FINDINGS

Map ID			EDR ID Number
Direction			
Distance			
Distance (ft.)Site		Database(s)	EPA ID Number

**CHICAGO, CITY OF (Continued)**

**S105225817**

20 Report Received:	01/25/1999
45 Report Received:	02/16/1993
<b>NFA/NFR Letter:</b>	<b>Not reported</b>
NFR Date Recorded:	Not reported

**BU265**  
**WNW**  
**1/4-1/2**  
**0.415 mi.**  
**2193 ft.**

**CHICAGO, CITY OF (ACCESS LIVING)**  
**113-115 WEST CHICAGO AVENUE**  
**CHICAGO, IL 60610**

**ENG CONTROLS**  
**INST CONTROL**  
**SRP**

**S106635165**  
**N/A**

**Site 2 of 3 in cluster BU**

**ENGINEERING CONTROLS:**

Illinois Epa Id:	0316085124
NFR Letter:	07/26/2006
Date NFR Recorded:	08/31/2006
Comprehensive / Focused:	Focused
Remediation Applicant Name:	Jerry Rauman
RA Company:	Access Living
RA Address:	614 West Roosevelt Road
RA City,St,Zip:	Chicago, IL 60607
Worker Caution:	No
Acres:	0.25
Land Use:	Industrial/Commercial
Ground Water Use Restriction:	No
Highway Authority Agreement:	No
Ordinance:	Yes
Industrial - Commercial:	Yes
Slab on Grade:	No
BCT:	No
Building Slab:	Yes
Asphalt Used:	No
Concrete Used:	No
Clean Soil 3ft:	No
Clean Soil 10ft:	No
Alternate Barrier:	No

**IL INSTUTIONAL CONTROL:**

Illinois EPA Id:	0316085124
NFR Letter:	07/26/2006
Date NFR Recorded:	08/31/2006
Comprehensive / Focused:	Focused
Remediation Applicant Name:	Jerry Rauman
RA Company:	Access Living
RA Address:	614 West Roosevelt Road
RA City,St,Zip:	Chicago, IL 60607
Worker Caution:	No
Acres:	0.25
Land Use:	Industrial/Commercial
Ground Water Use Restriction:	No
Highway Authority Agreement:	No
Ordinance:	Yes
Industrial - Commercial:	Yes
Slab on Grade:	No
BCT:	No
Building Slab:	Yes
Asphalt Used:	No
Concrete Used:	No

MAP FINDINGS

Map ID  
 Direction  
 Distance  
 Distance (ft.)Site

EDR ID Number  
 EPA ID Number

Database(s)

**CHICAGO, CITY OF (ACCESS LIVING) (Continued)**

**S106635165**

Clean Soil 3ft: No  
 Clean Soil 10ft: No  
 Alternate Barrier: No

SRP:

IL EPA Id: 0316085124  
 US EPA Id: Not reported  
 Longitude: -87.631974  
 Latitude: 41.896322  
 Contact Name: Jerry Rauman  
 Contact Address: 614 West Roosevelt Road  
 Contact City,St,Zip: Chicago, IL 60607  
 Contact Phone: (312) 253-7000  
 Date Enrolled: 09/09/2004  
 Point Of Contact: Patricia Feeley  
 Consultant Company: Environmental Design International, Inc.  
 Consultant Address: 200 South Michigan Avenue  
 Consultant City,St,Zip: Chicago, IL 60604  
 Consultant Phone: (312) 356-5400  
 Proj Mgr Assigned: Barb Landers  
 Sec. 4 Letter Date: Not reported  
 Active: No  
 No Further Remediation Letter Dt: 07/26/2006  
 Remediation Applicant Co: Access Living  
 Effective: True  
 Remediation Applicant Name: Jerry Rauman  
 Remediation Applicant Company: Access Living  
 Remediation Applicant Address: 614 West Roosevelt Road  
 Remediation Applicant City,St,Zip: Chicago, IL 60607  
 Illinois EPA: 0316085124  
 Site Name: Chicago, City of (Access Living)  
 NFR Letter: 2006-07-26  
 NFR Letter Date Recorded: 2006-08-31  
 Comprehensive/Focused: Focused  
 Worker Caution: No  
 Acres: 0.25  
 Land Use: Industrial/Commercial  
 Ground Water Use Restriction: No  
 Highway Authority Agreement: No  
 Ordinance: Yes  
 Industrial - Commercial: Yes  
 Slab on Grade: No  
 BCT: No  
 Building Slab: Yes  
 Asphalt Used: No  
 Concrete Used: No  
 Clean Soil 3ft: No  
 Clean Soil 10ft: No  
 Alternate Barrier: No

[Click here for IL SRP:](#)

MAP FINDINGS

Map ID			EDR ID Number
Direction			
Distance			
Distance (ft.)	Site	Database(s)	EPA ID Number

<b>BU266</b> <b>WNW</b> <b>1/4-1/2</b> <b>0.415 mi.</b> <b>2193 ft.</b>	<b>CHICAGO, CITY OF</b> <b>113 WEST CHICAGO AVE.</b> <b>CHICAGO, IL</b>  <b>Site 3 of 3 in cluster BU</b>	<b>RGA LUST</b>	<b>S115501829</b> <b>N/A</b>
---	---	-----------------	---------------------------------

RGA LUST:

2012	CHICAGO, CITY OF	113 WEST CHICAGO AVE.
2011	CHICAGO, CITY OF	113 WEST CHICAGO AVE.
2010	CHICAGO, CITY OF	113 WEST CHICAGO AVE.
2009	CHICAGO, CITY OF	113 WEST CHICAGO AVE.
2008	CHICAGO, CITY OF	113 WEST CHICAGO AVE.
2007	CHICAGO, CITY OF	113 WEST CHICAGO AVE.
2006	CHICAGO, CITY OF	113 WEST CHICAGO AVE.
2005	CHICAGO, CITY OF	113 WEST CHICAGO AVE.
2004	CHICAGO, CITY OF	113 WEST CHICAGO AVE.
2003	CHICAGO, CITY OF	113 WEST CHICAGO AVE.
2002	CHICAGO, CITY OF	113 WEST CHICAGO AVE.
2001	CHICAGO, CITY OF	113 WEST CHICAGO AVE.
2000	CHICAGO, CITY OF	113 WEST CHICAGO AVE.

<b>267</b> <b>North</b> <b>1/4-1/2</b> <b>0.420 mi.</b> <b>2219 ft.</b>	<b>1010 NORTH LAKESHORE DR. CONDO ASSOC.</b> <b>1000 LAKE SHORE DR.</b> <b>CHICAGO, IL 60611</b>	<b>LUST</b> <b>BOL</b>	<b>S105815557</b> <b>N/A</b>
---	--	---------------------------	---------------------------------

LUST:

Incident Num:	931766
IL EPA Id:	0316085195
Product:	Fuel Oil
IEMA Date:	06/30/1993
Project Manager:	Musgrove
Project Manager Phone:	Not reported
Email:	Not reported
PRP Name:	1010 North Lakeshore Dr. Condo Assoc.
PRP Contact:	Nickey Light
PRP Address:	1000 Lakeshore Dr.
PRP City,St,Zip:	Chicago, IL 60611
PRP Phone:	Not reported
Site Classification:	Not reported
Section 57.5(g) Letter:	731
Date Section 57.5(g) Letter:	Not reported
Non LUST Determination Letter:	Not reported
20 Report Received:	07/26/1993
45 Report Received:	11/03/1993
<b>NFA/NFR Letter:</b>	<b>04/08/1994</b>
NFR Date Recorded:	Not reported

BOL:

Site Id:	170000503355
Inv Num:	0316085195
Interest Name:	1010 N Lake Shore Dr Condo Asn
Interest Type:	BOL
Media Code:	LAND



MAP FINDINGS

Map ID			EDR ID Number
Direction			
Distance			
Distance (ft.)	Site	Database(s)	EPA ID Number

<b>268</b> <b>SW</b> <b>1/4-1/2</b> <b>0.422 mi.</b> <b>2229 ft.</b>	<b>LINDSAY LIGHT III</b> <b>22 WEST HUBBARD</b> <b>CHICAGO, IL 60610</b>	<b>SEMS-ARCHIVE</b>	<b>1003873123</b> <b>IL0000002204</b>
--	--	---------------------	--

SEMS-ARCHIVE:

Site ID:	507288
EPA ID:	IL0000002204
Federal Facility:	N
NPL:	Not on the NPL
Non NPL Status:	NFRAP-Site does not qualify for the NPL based on existing information

**Following information was gathered from the prior CERCLIS update completed in 10/2013:**

Site ID:	0507288
Federal Facility:	Not a Federal Facility
NPL Status:	Not on the NPL
Non NPL Status:	NFRAP-Site does not qualify for the NPL based on existing information

CERCLIS-NFRAP Assessment History:

Action:	DISCOVERY
Date Started:	/ /
Date Completed:	01/27/94
Priority Level:	Not reported

Action:	ARCHIVE SITE
Date Started:	/ /
Date Completed:	05/30/95
Priority Level:	Not reported

Action:	PRELIMINARY ASSESSMENT
Date Started:	/ /
Date Completed:	05/30/95
Priority Level:	NFRAP-Site does not qualify for the NPL based on existing information

<b>BV269</b> <b>North</b> <b>1/4-1/2</b> <b>0.424 mi.</b> <b>2238 ft.</b>	<b>DRAKE TOWER APARTMENTS INC</b> <b>179 E LAKE SHORE DR</b> <b>CHICAGO, IL 60611</b> <b>Site 1 of 2 in cluster BV</b>	<b>RCRA-SQG</b> <b>LUST</b> <b>FINDS</b> <b>ECHO</b>	<b>1000979027</b> <b>IL0000942821</b>
---	---	---	--

RCRA-SQG:

Date form received by agency:	11/21/1994
Facility name:	DRAKE TOWER APARTMENTS INC
Facility address:	179 E LAKE SHORE DR CHICAGO, IL 60611
EPA ID:	IL0000942821
Mailing address:	15 E SUPERIOR CHICAGO, IL 60611
Contact:	JOHN AYKROID
Contact address:	15 E SUPERIOR CHICAGO, IL 60611
Contact country:	US
Contact telephone:	(312) 944-2611
Contact email:	Not reported
EPA Region:	05
Classification:	Small Small Quantity Generator
Description:	Handler: generates more than 100 and less than 1000 kg of hazardous waste during any calendar month and accumulates less than 6000 kg of

MAP FINDINGS

Map ID  
 Direction  
 Distance  
 Distance (ft.)Site

EDR ID Number  
 EPA ID Number

Database(s)

**DRAKE TOWER APARTMENTS INC (Continued)**

**1000979027**

hazardous waste at any time; or generates 100 kg or less of hazardous waste during any calendar month, and accumulates more than 1000 kg of hazardous waste at any time

Owner/Operator Summary:

Owner/operator name: DRAKE TOWER APARTMENTS INC  
 Owner/operator address: 179 E LAKE SHORE DR  
 CHICAGO, IL 60611  
 Owner/operator country: Not reported  
 Owner/operator telephone: (312) 944-2611  
 Legal status: Private  
 Owner/Operator Type: Owner  
 Owner/Op start date: Not reported  
 Owner/Op end date: Not reported

Handler Activities Summary:

U.S. importer of hazardous waste: No  
 Mixed waste (haz. and radioactive): No  
 Recycler of hazardous waste: No  
 Transporter of hazardous waste: No  
 Treater, storer or disposer of HW: No  
 Underground injection activity: No  
 On-site burner exemption: No  
 Furnace exemption: No  
 Used oil fuel burner: No  
 Used oil processor: No  
 User oil refiner: No  
 Used oil fuel marketer to burner: No  
 Used oil Specification marketer: No  
 Used oil transfer facility: No  
 Used oil transporter: No

. Waste code: D001  
 . Waste name: IGNITABLE WASTE

Violation Status: No violations found

LUST:

Incident Num: 942871  
 IL EPA Id: 0316085233  
 Product: Gasoline  
 IEMA Date: 12/21/1994  
 Project Manager: Reynolds  
 Project Manager Phone: (217) 782-6762  
 Email: Not reported  
 PRP Name: Drake Tower Apartments Inc.  
 PRP Contact: Susan Giancarlo  
 PRP Address: 179 East Lake Shore Dr.  
 PRP City,St,Zip: Chicago, IL 60611  
 PRP Phone: Not reported  
 Site Classification: HIGH  
 Section 57.5(g) Letter: 732  
 Date Section 57.5(g) Letter: Not reported  
 Non LUST Determination Letter: Not reported  
 20 Report Received: 01/31/1995  
 45 Report Received: 03/28/1995  
**NFA/NFR Letter: 04/29/2003**

MAP FINDINGS

Map ID			EDR ID Number
Direction			
Distance			
Distance (ft.)	Site	Database(s)	EPA ID Number

**DRAKE TOWER APARTMENTS INC (Continued)**

**1000979027**

NFR Date Recorded: 05/16/2003

**FINDS:**

Registry ID: 110005806574

**Environmental Interest/Information System**

ACES (Illinois - Agency Compliance And Enforcement System) is the Illinois EPA Project to facilitate the permitting operations

RCRAInfo is a national information system that supports the Resource Conservation and Recovery Act (RCRA) program through the tracking of events and activities related to facilities that generate, transport, and treat, store, or dispose of hazardous waste. RCRAInfo allows RCRA program staff to track the notification, permit, compliance, and corrective action activities required under RCRA.

**ECHO:**

Envid: 1000979027  
 Registry ID: 110005806574  
 DFR URL: [http://echo.epa.gov/detailed\\_facility\\_report?fid=110005806574](http://echo.epa.gov/detailed_facility_report?fid=110005806574)

**BV270**  
**North**  
**1/4-1/2**  
**0.424 mi.**  
**2238 ft.**

**DRAKE TOWER APARTMENTS INC.**  
**179 EAST LAKE SHORE DR.**  
**CHICAGO, IL**

**RGA LUST S115504268**  
**N/A**

**Site 2 of 2 in cluster BV**

**RGA LUST:**

2012	DRAKE TOWER APARTMENTS INC.	179 EAST LAKE SHORE DR.
2011	DRAKE TOWER APARTMENTS INC.	179 EAST LAKE SHORE DR.
2010	DRAKE TOWER APARTMENTS INC.	179 EAST LAKE SHORE DR.
2009	DRAKE TOWER APARTMENTS INC.	179 EAST LAKE SHORE DR.
2008	DRAKE TOWER APARTMENTS INC.	179 EAST LAKE SHORE DR.
2007	DRAKE TOWER APARTMENTS INC.	179 EAST LAKE SHORE DR.
2006	DRAKE TOWER APARTMENTS INC.	179 EAST LAKE SHORE DR.
2005	DRAKE TOWER APARTMENTS INC.	179 EAST LAKE SHORE DR.
2004	DRAKE TOWER APARTMENTS INC.	179 EAST LAKE SHORE DR.
2003	DRAKE TOWER APARTMENTS INC.	179 EAST LAKE SHORE DR.
2002	DRAKE TOWER APARTMENTS INC.	179 EAST LAKE SHORE DR.
2001	DRAKE TOWER APARTMENTS INC.	179 EAST LAKE SHORE DR.
2000	DRAKE TOWER APARTMENTS INC.	179 EAST LAKE SHORE DR.

**271**  
**NNW**  
**1/4-1/2**  
**0.425 mi.**  
**2243 ft.**

**ASTOR CLEANERS**  
**939 N STATE**  
**CHICAGO, IL 60610**

**ENG CONTROLS 1000340358**  
**INST CONTROL ILD025039116**  
**SRP**  
**RCRA NonGen / NLR**  
**FINDS**  
**ECHO**

**ENGINEERING CONTROLS:**

Illinois Epa Id: 0316085011  
 NFR Letter: 04/13/2004  
 Date NFR Recorded: 04/27/2004  
 Comprehensive / Focused: Focused

MAP FINDINGS

Map ID  
 Direction  
 Distance  
 Distance (ft.)Site

EDR ID Number

Database(s) EPA ID Number

**ASTOR CLEANERS (Continued)**

**1000340358**

Remediation Applicant Name: Yong Chung  
 RA Company: Astor Cleaners, Inc.  
 RA Address: 1843 Koehling Road  
 RA City,St,Zip: Northbrook, IL 60062  
 Worker Caution: No  
 Acres: 0.29  
 Land Use: Industrial/Commercial  
 Ground Water Use Restriction: No  
 Highway Authority Agreement: Yes  
 Ordinance: Yes  
 Industrial - Commercial: Yes  
 Slab on Grade: No  
 BCT: No  
 Building Slab: Yes  
 Asphalt Used: No  
 Concrete Used: No  
 Clean Soil 3ft: No  
 Clean Soil 10ft: No  
 Alternate Barrier: No

**IL INSTUTIONAL CONTROL:**

Illinois EPA Id: 0316085011  
 NFR Letter: 04/13/2004  
 Date NFR Recorded: 04/27/2004  
 Comprehensive / Focused: Focused  
 Remediation Applicant Name: Yong Chung  
 RA Company: Astor Cleaners, Inc.  
 RA Address: 1843 Koehling Road  
 RA City,St,Zip: Northbrook, IL 60062  
 Worker Caution: No  
 Acres: 0.29  
 Land Use: Industrial/Commercial  
 Ground Water Use Restriction: No  
 Highway Authority Agreement: Yes  
 Ordinance: Yes  
 Industrial - Commercial: Yes  
 Slab on Grade: No  
 BCT: No  
 Building Slab: Yes  
 Asphalt Used: No  
 Concrete Used: No  
 Clean Soil 3ft: No  
 Clean Soil 10ft: No  
 Alternate Barrier: No

**SRP:**

IL EPA Id: 0316085011  
 US EPA Id: ILD025039116  
 Longitude: -87.628042  
 Latitude: 41.900296  
 Contact Name: Yong Chung  
 Contact Address: 1843 Koehling Road  
 Contact City,St,Zip: Northbrook, IL 60062  
 Contact Phone: (847) 727-6622  
 Date Enrolled: 10/09/2003  
 Point Of Contact: Michael Dmyterko

MAP FINDINGS

Map ID  
 Direction  
 Distance  
 Distance (ft.)Site

EDR ID Number

Database(s) EPA ID Number

**ASTOR CLEANERS (Continued)**

**1000340358**

Consultant Company: National Environmental Management Group, Ltd.  
 Consultant Address: 1414 Monroe Avenue  
 Consultant City,St,Zip: River Forest, IL 60305  
 Consultant Phone: (708) 366-0870  
 Proj Mgr Assigned: Barb Landers  
 Sec. 4 Letter Date: Not reported  
 Active: No  
 No Further Remediation Letter Dt: 04/13/2004  
 Remediation Applicant Co: Astor Cleaners, Inc.  
 Effective: True  
 Remediation Applicant Name: Yong Chung  
 Remediation Applicant Company: Astor Cleaners, Inc.  
 Remediation Applicant Address: 1843 Koehling Road  
 Remediation Applicant City,St,Zip: Northbrook, IL 60062  
 Illinois EPA: 0316085011  
 Site Name: Astor Cleaners  
 NFR Letter: 2004-04-13  
 NFR Letter Date Recorded: 2004-04-27  
 Comprehensive/Focused: Focused  
 Worker Caution: No  
 Acres: 0.29  
 Land Use: Industrial/Commercial  
 Ground Water Use Restriction: No  
 Highway Authority Agreement: Yes  
 Ordinance: Yes  
 Industrial - Commercial: Yes  
 Slab on Grade: No  
 BCT: No  
 Building Slab: Yes  
 Asphalt Used: No  
 Concrete Used: No  
 Clean Soil 3ft: No  
 Clean Soil 10ft: No  
 Alternate Barrier: No

[Click here for IL SRP:](#)

**RCRA NonGen / NLR:**

Date form received by agency: 11/01/2007  
 Facility name: ASTOR CLEANERS  
 Facility address: 939 N STATE  
 CHICAGO, IL 60610  
 EPA ID: ILD025039116  
 Contact: ENV COORDINATOR  
 Contact address: Not reported  
 Not reported  
 Contact country: US  
 Contact telephone: (312) 787-3914  
 Contact email: Not reported  
 EPA Region: 05  
 Land type: Private  
 Classification: Non-Generator  
 Description: Handler: Non-Generators do not presently generate hazardous waste

**Owner/Operator Summary:**

MAP FINDINGS

Map ID  
 Direction  
 Distance  
 Distance (ft.)Site

EDR ID Number  
 EPA ID Number

Database(s)

**ASTOR CLEANERS (Continued)**

**1000340358**

Owner/operator name: ASTOR CHO CLEANERS INC  
 Owner/operator address: ADDRESS NOT REPORTED  
 CITY NOT REPORTED, AK 99998  
 Owner/operator country: Not reported  
 Owner/operator telephone: (312) 555-1212  
 Legal status: Private  
 Owner/Operator Type: Owner  
 Owner/Op start date: Not reported  
 Owner/Op end date: Not reported

Owner/operator name: NAME NOT REPORTED  
 Owner/operator address: ADDRESS NOT REPORTED  
 CITY NOT REPORTED, AK 99998  
 Owner/operator country: Not reported  
 Owner/operator telephone: (312) 555-1212  
 Legal status: Private  
 Owner/Operator Type: Operator  
 Owner/Op start date: Not reported  
 Owner/Op end date: Not reported

Handler Activities Summary:

U.S. importer of hazardous waste: No  
 Mixed waste (haz. and radioactive): No  
 Recycler of hazardous waste: No  
 Transporter of hazardous waste: No  
 Treater, storer or disposer of HW: No  
 Underground injection activity: No  
 On-site burner exemption: No  
 Furnace exemption: No  
 Used oil fuel burner: No  
 Used oil processor: No  
 User oil refiner: No  
 Used oil fuel marketer to burner: No  
 Used oil Specification marketer: No  
 Used oil transfer facility: No  
 Used oil transporter: No

Historical Generators:

Date form received by agency: 12/19/2003  
 Site name: ASTOR CLEANERS  
 Classification: Large Quantity Generator  
 . Waste code: D001  
 . Waste name: IGNITABLE WASTE  
 . Waste code: D002  
 . Waste name: CORROSIVE WASTE  
 . Waste code: D003  
 . Waste name: REACTIVE WASTE  
 . Waste code: D008  
 . Waste name: LEAD  
 . Waste code: D039  
 . Waste name: TETRACHLOROETHYLENE

MAP FINDINGS

Map ID  
 Direction  
 Distance  
 Distance (ft.)Site

EDR ID Number  
 EPA ID Number

Database(s)

**ASTOR CLEANERS (Continued)**

**1000340358**

- . Waste code: F002
- . Waste name: THE FOLLOWING SPENT HALOGENATED SOLVENTS: TETRACHLOROETHYLENE, METHYLENE CHLORIDE, TRICHLOROETHYLENE, 1,1,1-TRICHLOROETHANE, CHLOROBENZENE, 1,1,2-TRICHLORO-1,2,2-TRIFLUOROETHANE, ORTHO-DICHLOROBENZENE, TRICHLOROFLUOROMETHANE, AND 1,1,2, TRICHLOROETHANE; ALL SPENT SOLVENT MIXTURES/BLENDS CONTAINING, BEFORE USE, A TOTAL OF TEN PERCENT OR MORE (BY VOLUME) OF ONE OR MORE OF THE ABOVE HALOGENATED SOLVENTS OR THOSE SOLVENTS LISTED IN F001, F004, AND F005; AND STILL BOTTOMS FROM THE RECOVERY OF THESE SPENT SOLVENTS AND SPENT SOLVENT MIXTURES.
  
- . Waste code: F003
- . Waste name: THE FOLLOWING SPENT NONHALOGENATED SOLVENTS: XYLENE, ACETONE, ETHYL ACETATE, ETHYL BENZENE, ETHYL ETHER, METHYL ISOBUTYL KETONE, N-BUTYL ALCOHOL, CYCLOHEXANONE, AND METHANOL; ALL SPENT SOLVENT MIXTURES/BLENDS CONTAINING, BEFORE USE, ONLY THE ABOVE SPENT NONHALOGENATED SOLVENTS; AND ALL SPENT SOLVENT MIXTURES/BLENDS CONTAINING, BEFORE USE, ONE OR MORE OF THE ABOVE NONHALOGENATED SOLVENTS, AND A TOTAL OF TEN PERCENT OR MORE (BY VOLUME) OF ONE OR MORE OF THOSE SOLVENTS LISTED IN F001, F002, F004, AND F005; AND STILL BOTTOMS FROM THE RECOVERY OF THESE SPENT SOLVENTS AND SPENT SOLVENT MIXTURES.
  
- . Waste code: F005
- . Waste name: THE FOLLOWING SPENT NONHALOGENATED SOLVENTS: TOLUENE, METHYL ETHYL KETONE, CARBON DISULFIDE, ISOBUTANOL, PYRIDINE, BENZENE, 2-ETHOXYETHANOL, AND 2-NITROPROPANE; ALL SPENT SOLVENT MIXTURES/BLENDS CONTAINING, BEFORE USE, A TOTAL OF TEN PERCENT OR MORE (BY VOLUME) OF ONE OR MORE OF THE ABOVE NONHALOGENATED SOLVENTS OR THOSE SOLVENTS LISTED IN F001, F002, OR F004; AND STILL BOTTOMS FROM THE RECOVERY OF THESE SPENT SOLVENTS AND SPENT SOLVENT MIXTURES.
  
- . Waste code: U003
- . Waste name: ACETONITRILE (I,T)
  
- . Waste code: U044
- . Waste name: CHLOROFORM (OR) METHANE, TRICHLORO-
  
- . Waste code: U102
- . Waste name: 1,2-BENZENEDICARBOXYLIC ACID, DIMETHYL ESTER (OR) DIMETHYL PHTHALATE

Date form received by agency: 05/15/1986  
 Site name: ASTOR CLEANERS  
 Classification: Small Quantity Generator

- . Waste code: F002
- . Waste name: THE FOLLOWING SPENT HALOGENATED SOLVENTS: TETRACHLOROETHYLENE, METHYLENE CHLORIDE, TRICHLOROETHYLENE, 1,1,1-TRICHLOROETHANE, CHLOROBENZENE, 1,1,2-TRICHLORO-1,2,2-TRIFLUOROETHANE, ORTHO-DICHLOROBENZENE, TRICHLOROFLUOROMETHANE, AND 1,1,2, TRICHLOROETHANE; ALL SPENT SOLVENT MIXTURES/BLENDS CONTAINING, BEFORE USE, A TOTAL OF TEN PERCENT OR MORE (BY VOLUME) OF ONE OR MORE OF THE ABOVE HALOGENATED SOLVENTS OR THOSE SOLVENTS LISTED IN F001, F004, AND F005; AND STILL BOTTOMS FROM THE RECOVERY OF THESE SPENT SOLVENTS AND SPENT SOLVENT MIXTURES.

MAP FINDINGS

Map ID  
 Direction  
 Distance  
 Distance (ft.)Site

EDR ID Number

Database(s) EPA ID Number

**ASTOR CLEANERS (Continued)**

**1000340358**

Facility Has Received Notices of Violations:

Regulation violated: SR - 722.141(a)  
 Area of violation: Generators - Records/Reporting  
 Date violation determined: 05/13/2005  
 Date achieved compliance: 09/27/2005  
 Violation lead agency: State  
 Enforcement action: VIOLATION NOTICE (VN)  
 Enforcement action date: 06/08/2005  
 Enf. disposition status: Not reported  
 Enf. disp. status date: Not reported  
 Enforcement lead agency: State  
 Proposed penalty amount: Not reported  
 Final penalty amount: Not reported  
 Paid penalty amount: Not reported

Regulation violated: SR - 725.134(d)(5)  
 Area of violation: Generators - Pre-transport  
 Date violation determined: 04/12/1995  
 Date achieved compliance: 08/07/1995  
 Violation lead agency: State  
 Enforcement action: VIOLATION NOTICE (VN)  
 Enforcement action date: 05/02/1995  
 Enf. disposition status: Not reported  
 Enf. disp. status date: Not reported  
 Enforcement lead agency: State  
 Proposed penalty amount: Not reported  
 Final penalty amount: Not reported  
 Paid penalty amount: Not reported

Regulation violated: SR - 725.134(c)  
 Area of violation: Generators - Pre-transport  
 Date violation determined: 04/12/1995  
 Date achieved compliance: 08/07/1995  
 Violation lead agency: State  
 Enforcement action: VIOLATION NOTICE (VN)  
 Enforcement action date: 05/02/1995  
 Enf. disposition status: Not reported  
 Enf. disp. status date: Not reported  
 Enforcement lead agency: State  
 Proposed penalty amount: Not reported  
 Final penalty amount: Not reported  
 Paid penalty amount: Not reported

Regulation violated: SR - 722.134(d)  
 Area of violation: Generators - Pre-transport  
 Date violation determined: 04/12/1995  
 Date achieved compliance: 08/07/1995  
 Violation lead agency: State  
 Enforcement action: VIOLATION NOTICE (VN)  
 Enforcement action date: 05/02/1995  
 Enf. disposition status: Not reported  
 Enf. disp. status date: Not reported  
 Enforcement lead agency: State  
 Proposed penalty amount: Not reported  
 Final penalty amount: Not reported  
 Paid penalty amount: Not reported



MAP FINDINGS

Map ID  
 Direction  
 Distance  
 Distance (ft.)Site

EDR ID Number  
 EPA ID Number

Database(s)

**ASTOR CLEANERS (Continued)**

**1000340358**

Evaluation Action Summary:

Evaluation date: 09/23/2005  
 Evaluation: NON-FINANCIAL RECORD REVIEW  
 Area of violation: Not reported  
 Date achieved compliance: Not reported  
 Evaluation lead agency: State

Evaluation date: 05/13/2005  
 Evaluation: NON-FINANCIAL RECORD REVIEW  
 Area of violation: Generators - Records/Reporting  
 Date achieved compliance: 09/27/2005  
 Evaluation lead agency: State

Evaluation date: 07/12/1995  
 Evaluation: FOLLOW-UP INSPECTION  
 Area of violation: Not reported  
 Date achieved compliance: Not reported  
 Evaluation lead agency: State

Evaluation date: 04/12/1995  
 Evaluation: COMPLIANCE EVALUATION INSPECTION ON-SITE  
 Area of violation: Generators - Pre-transport  
 Date achieved compliance: 08/07/1995  
 Evaluation lead agency: State

FINDS:

Registry ID: 110001337465

Environmental Interest/Information System

AFS (Aerometric Information Retrieval System (AIRS) Facility Subsystem) replaces the former Compliance Data System (CDS), the National Emission Data System (NEDS), and the Storage and Retrieval of Aerometric Data (SAROAD). AIRS is the national repository for information concerning airborne pollution in the United States. AFS is used to track emissions and compliance data from industrial plants. AFS data are utilized by states to prepare State Implementation Plans to comply with regulatory programs and by EPA as an input for the estimation of total national emissions. AFS is undergoing a major redesign to support facility operating permits required under Title V of the Clean Air Act.

ACES (Illinois - Agency Compliance And Enforcement System) is the Illinois EPA Project to facilitate the permitting operations

RCRAInfo is a national information system that supports the Resource Conservation and Recovery Act (RCRA) program through the tracking of events and activities related to facilities that generate, transport, and treat, store, or dispose of hazardous waste. RCRAInfo allows RCRA program staff to track the notification, permit, compliance, and corrective action activities required under RCRA.

AIR MINOR

ECHO:

Envid: 1000340358

MAP FINDINGS

Map ID  
 Direction  
 Distance  
 Distance (ft.)Site  
 Database(s)  
 EDR ID Number  
 EPA ID Number

**ASTOR CLEANERS (Continued)**

**1000340358**

Registry ID: 110001337465  
 DFR URL: [http://echo.epa.gov/detailed\\_facility\\_report?fid=110001337465](http://echo.epa.gov/detailed_facility_report?fid=110001337465)

**BW272 CHICAGO DOCK & CANAL TRUST**  
**SSE 315 EAST NORTH WATERS ST.**  
**1/4-1/2 CHICAGO, IL 60611**  
**0.432 mi.**  
**2283 ft. Site 1 of 2 in cluster BW**

**LUST S104527648**  
**N/A**

LUST:  
 Incident Num: 891651  
 IL EPA Id: 0316085053  
 Product: Fuel Oil  
 IEMA Date: 08/30/1989  
 Project Manager: NOT ASSIGNED  
 Project Manager Phone: Not reported  
 Email: Not reported  
 PRP Name: Chicago Dock & Canal Trust  
 PRP Contact: Tom Walker  
 PRP Address: 401 North Michigan Ave.  
 PRP City,St,Zip: Chicago, IL 60611  
 PRP Phone: Not reported  
 Site Classification: Not reported  
 Section 57.5(g) Letter: 731  
 Date Section 57.5(g) Letter: Not reported  
 Non LUST Determination Letter: Not reported  
 20 Report Received: 02/29/1992  
 45 Report Received: 02/29/1992  
**NFA/NFR Letter: 05/13/1991**  
 NFR Date Recorded: Not reported

**BX273 CATHOLIC CHARITIES HOUSING**  
**West 721 NORTH LA SALLE ST.**  
**1/4-1/2 CHICAGO, IL**  
**0.437 mi.**  
**2309 ft. Site 1 of 2 in cluster BX**

**RGA LUST S115501082**  
**N/A**

RGA LUST:  
 2012 CATHOLIC CHARITIES HOUSING 721 NORTH LA SALLE ST.  
 2011 CATHOLIC CHARITIES HOUSING 721 NORTH LA SALLE ST.  
 2010 CATHOLIC CHARITIES HOUSING 721 NORTH LA SALLE ST.  
 2009 CATHOLIC CHARITIES HOUSING 721 NORTH LA SALLE ST.  
 2008 CATHOLIC CHARITIES HOUSING 721 NORTH LA SALLE ST.  
 2007 CATHOLIC CHARITIES HOUSING 721 NORTH LA SALLE ST.  
 2006 CATHOLIC CHARITIES HOUSING 721 NORTH LA SALLE ST.  
 2005 CATHOLIC CHARITIES HOUSING 721 NORTH LA SALLE ST.  
 2004 CATHOLIC CHARITIES HOUSING 721 NORTH LA SALLE ST.  
 2003 CATHOLIC CHARITIES HOUSING 721 NORTH LA SALLE ST.  
 2002 CATHOLIC CHARITIES HOUSING 721 NORTH LA SALLE ST.  
 2001 CATHOLIC CHARITIES HOUSING 721 NORTH LA SALLE ST.  
 2000 CATHOLIC CHARITIES HOUSING 721 NORTH LA SALLE ST.

MAP FINDINGS

Map ID		EDR ID Number
Direction		
Distance		
Distance (ft.)	Site	Database(s)
		EPA ID Number

<b>BX274</b> West 1/4-1/2 0.437 mi. 2309 ft.	<b>CATHOLIC CHARITIES HOUSING</b> 721 NORTH LA SALLE ST. CHICAGO, IL 60610  Site 2 of 2 in cluster BX	<b>LUST</b> <b>S104523423</b> N/A
--	---	--------------------------------------

LUST:

Incident Num:	933268
IL EPA Id:	0316085168
Product:	Fuel Oil
IEMA Date:	12/22/1993
Project Manager:	NOT ASSIGNED
Project Manager Phone:	Not reported
Email:	Not reported
PRP Name:	Catholic Charities
PRP Contact:	Patrick Liu
PRP Address:	417 South Deabron St., Suite 400
PRP City,St,Zip:	Chicago, IL 60605
PRP Phone:	Not reported
Site Classification:	Not reported
Section 57.5(g) Letter:	732
Date Section 57.5(g) Letter:	Not reported
Non LUST Determination Letter:	Not reported
20 Report Received:	01/10/1994
45 Report Received:	02/28/1994
<b>NFA/NFR Letter:</b>	<b>Not reported</b>
NFR Date Recorded:	Not reported

<b>BY275</b> SSW 1/4-1/2 0.441 mi. 2327 ft.	<b>THE HERTZ CORP.</b> 9 WEST KINZIE ST. CHICAGO, IL  Site 1 of 5 in cluster BY	<b>RGA LUST</b> <b>S115520510</b> N/A
---	---	--

RGA LUST:

2012	THE HERTZ CORP.	9 WEST KINZIE ST.
2011	THE HERTZ CORP.	9 WEST KINZIE ST.
2010	THE HERTZ CORP.	9 WEST KINZIE ST.
2009	THE HERTZ CORP.	9 WEST KINZIE ST.
2008	THE HERTZ CORP.	9 WEST KINZIE ST.
2007	THE HERTZ CORP.	9 WEST KINZIE ST.
2006	THE HERTZ CORP.	9 WEST KINZIE ST.
2005	THE HERTZ CORP.	9 WEST KINZIE ST.
2004	THE HERTZ CORP.	9 WEST KINZIE ST.
2003	THE HERTZ CORP.	9 WEST KINZIE ST.
2002	THE HERTZ CORP.	9 WEST KINZIE ST.
2001	THE HERTZ CORP.	9 WEST KINZIE ST.
2000	THE HERTZ CORP.	9 WEST KINZIE ST.

<b>BY276</b> SSW 1/4-1/2 0.441 mi. 2327 ft.	<b>THE HERTZ CORP.</b> 9 WEST KINZIE ST. CHICAGO, IL 60610  Site 2 of 5 in cluster BY	<b>LUST</b> <b>S104529400</b> N/A
---	---	--------------------------------------

LUST:

Incident Num:	990197
IL EPA Id:	0316085171
Product:	Gasoline

MAP FINDINGS

Map ID  
 Direction  
 Distance  
 Distance (ft.)Site

EDR ID Number  
 EPA ID Number

Database(s)

**THE HERTZ CORP. (Continued)**

**S104529400**

IEMA Date: 01/29/1999  
 Project Manager: Eppley  
 Project Manager Phone: (217) 782-6762  
 Email: Not reported  
 PRP Name: Hertz Corp.  
 PRP Contact: Susan Pinera  
 PRP Address: 225 Brae Blvd.  
 PRP City,St,Zip: Park Ridge, NJ 07656  
 PRP Phone: 2013072547  
 Site Classification: Not reported  
 Section 57.5(g) Letter: 732  
 Date Section 57.5(g) Letter: Not reported  
 Non LUST Determination Letter: Not reported  
 20 Report Received: Not reported  
 45 Report Received: 08/24/1999  
**NFA/NFR Letter: 07/12/2000**  
 NFR Date Recorded: 08/07/2000

Incident Num: 923417  
 IL EPA Id: 0316085171  
 Product: Gasoline  
 IEMA Date: 12/01/1992  
 Project Manager: Hamilton  
 Project Manager Phone: (217) 782-6762  
 Email: Not reported  
 PRP Name: Hertz Corp.  
 PRP Contact: Susan Klingenstein  
 PRP Address: 225 Brae Blvd.  
 PRP City,St,Zip: Park Ridge, NJ 07656  
 PRP Phone: Not reported  
 Site Classification: Not reported  
 Section 57.5(g) Letter: 731  
 Date Section 57.5(g) Letter: Not reported  
 Non LUST Determination Letter: 2003-01-09  
 20 Report Received: Not reported  
 45 Report Received: Not reported  
**NFA/NFR Letter: Not reported**  
 NFR Date Recorded: Not reported

**BY277**  
**SSW**  
**1/4-1/2**  
**0.441 mi.**  
**2327 ft.**

**HERTZ CORP.**  
**9 WEST KINZIE ST.**  
**CHICAGO, IL**

**Site 3 of 5 in cluster BY**

**RGA LUST S115507915**  
**N/A**

RGA LUST:

2012	HERTZ CORP.	9 WEST KINZIE ST.
2011	HERTZ CORP.	9 WEST KINZIE ST.
2010	HERTZ CORP.	9 WEST KINZIE ST.
2009	HERTZ CORP.	9 WEST KINZIE ST.
2008	HERTZ CORP.	9 WEST KINZIE ST.
2007	HERTZ CORP.	9 WEST KINZIE ST.
2006	HERTZ CORP.	9 WEST KINZIE ST.
2005	HERTZ CORP.	9 WEST KINZIE ST.
2004	HERTZ CORP.	9 WEST KINZIE ST.
2003	HERTZ CORP.	9 WEST KINZIE ST.
2002	HERTZ CORP.	9 WEST KINZIE ST.
2001	HERTZ CORP.	9 WEST KINZIE ST.

MAP FINDINGS

Map ID			EDR ID Number
Direction			
Distance			
Distance (ft.)	Site	Database(s)	EPA ID Number

**HERTZ CORP. (Continued)**

**S115507915**

2000 HERTZ CORP. 9 WEST KINZIE ST.

**BW278**  
**SE**  
**1/4-1/2**  
**0.445 mi.**  
**2348 ft.**

**CHICAGO DOCK & CANAL TRUST**  
**315 EAST NORTH WATERS ST.**  
**CHICAGO, IL**

**RGA LUST**    **S115501507**  
**N/A**

**Site 2 of 2 in cluster BW**

RGA LUST:

2012	CHICAGO DOCK & CANAL TRUST	315 EAST NORTH WATERS ST.
2011	CHICAGO DOCK & CANAL TRUST	315 EAST NORTH WATERS ST.
2010	CHICAGO DOCK & CANAL TRUST	315 EAST NORTH WATERS ST.
2009	CHICAGO DOCK & CANAL TRUST	315 EAST NORTH WATERS ST.
2008	CHICAGO DOCK & CANAL TRUST	315 EAST NORTH WATERS ST.
2007	CHICAGO DOCK & CANAL TRUST	315 EAST NORTH WATERS ST.
2006	CHICAGO DOCK & CANAL TRUST	315 EAST NORTH WATERS ST.
2005	CHICAGO DOCK & CANAL TRUST	315 EAST NORTH WATERS ST.
2004	CHICAGO DOCK & CANAL TRUST	315 EAST NORTH WATERS ST.
2003	CHICAGO DOCK & CANAL TRUST	315 EAST NORTH WATERS ST.
2002	CHICAGO DOCK & CANAL TRUST	315 EAST NORTH WATERS ST.
2001	CHICAGO DOCK & CANAL TRUST	315 EAST NORTH WATERS ST.
2000	CHICAGO DOCK & CANAL TRUST	315 EAST NORTH WATERS ST.

**BY279**  
**SSW**  
**1/4-1/2**  
**0.450 mi.**  
**2374 ft.**

**MUSEUM OF BROADCAST COMMUNICATIONS**  
**360 NORTH STATE**  
**CHICAGO, IL 60610**

**LUST**    **S107543309**  
**N/A**

**Site 4 of 5 in cluster BY**

LUST:

Incident Num:	20051671
IL EPA Id:	0316085736
Product:	Used Oil
IEMA Date:	12/19/2005
Project Manager:	Myers
Project Manager Phone:	(217) 785-7491
Email:	Dave.Myers@illinois.gov
PRP Name:	Not reported
PRP Contact:	Not reported
PRP Address:	Not reported
PRP City,St,Zip:	Not reported
PRP Phone:	Not reported
Site Classification:	Not reported
Section 57.5(g) Letter:	P.A.
Date Section 57.5(g) Letter:	Not reported
Non LUST Determination Letter:	2006-08-15
20 Report Received:	01/20/2006
45 Report Received:	04/21/2006
<b>NFA/NFR Letter:</b>	<b>Not reported</b>
NFR Date Recorded:	Not reported

MAP FINDINGS

Map ID			EDR ID Number
Direction			
Distance			
Distance (ft.)	Site	Database(s)	EPA ID Number

<b>BY280</b>	<b>MUSEUM OF BROADCAST COMMUNICATIONS</b>	<b>RGA LUST</b>	<b>S115513948</b>
<b>SSW</b>	<b>360 NORTH STATE</b>		<b>N/A</b>
<b>1/4-1/2</b>	<b>CHICAGO, IL</b>		
<b>0.450 mi.</b>			
<b>2374 ft.</b>	<b>Site 5 of 5 in cluster BY</b>		

RGA LUST:

2012	MUSEUM OF BROADCAST COMMUNICATIONS	360 NORTH STATE
2011	MUSEUM OF BROADCAST COMMUNICATIONS	360 NORTH STATE
2010	MUSEUM OF BROADCAST COMMUNICATIONS	360 NORTH STATE
2009	MUSEUM OF BROADCAST COMMUNICATIONS	360 NORTH STATE
2008	MUSEUM OF BROADCAST COMMUNICATIONS	360 NORTH STATE
2007	MUSEUM OF BROADCAST COMMUNICATIONS	360 NORTH STATE
2006	MUSEUM OF BROADCAST COMMUNICATIONS	360 NORTH STATE

<b>281</b>	<b>SMITHFIELD CHICAGO LASALLE, LLC</b>	<b>LUST</b>	<b>S115487336</b>
<b>WNW</b>	<b>801 NORTH LASALLE</b>		<b>N/A</b>
<b>1/4-1/2</b>	<b>CHICAGO, IL 60610</b>		
<b>0.454 mi.</b>			
<b>2397 ft.</b>			

LUST:

Incident Num:	20131288
IL EPA Id:	0316085868
Product:	Other Petroleum
IEMA Date:	12/02/2013
Project Manager:	Malcom
Project Manager Phone:	(217) 524-9140
Email:	James.Malcom@illinois.gov
PRP Name:	Not reported
PRP Contact:	Not reported
PRP Address:	Not reported
PRP City,St,Zip:	Not reported
PRP Phone:	Not reported
Site Classification:	Not reported
Section 57.5(g) Letter:	734
Date Section 57.5(g) Letter:	Not reported
Non LUST Determination Letter:	Not reported
20 Report Received:	12/24/2013
45 Report Received:	03/05/2014
<b>NFA/NFR Letter:</b>	<b>03/14/2014</b>
NFR Date Recorded:	04/01/2014

<b>BZ282</b>	<b>FORMER DAYS INN OF AMERICA, INC.</b>	<b>LUST</b>	<b>U000865445</b>
<b>East</b>	<b>644 LAKE SHORE DRIVE</b>	<b>UST</b>	<b>N/A</b>
<b>1/4-1/2</b>	<b>CHICAGO, IL 60611</b>		
<b>0.459 mi.</b>			
<b>2422 ft.</b>	<b>Site 1 of 2 in cluster BZ</b>		

LUST:

Incident Num:	951088
IL EPA Id:	0316085250
Product:	Gasoline
IEMA Date:	05/22/1995
Project Manager:	Donnelly
Project Manager Phone:	(217) 557-8764
Email:	Jason.Donnelly@illinois.gov
PRP Name:	CHSP TRS Lakeshore, LLC
PRP Contact:	Joe Bilbrey

MAP FINDINGS

Map ID  
 Direction  
 Distance  
 Distance (ft.)Site

EDR ID Number  
 EPA ID Number

Database(s)

**FORMER DAYS INN OF AMERICA, INC. (Continued)**

**U000865445**

PRP Address: 644 North Lake Shore Drive  
 PRP City,St,Zip: Chicago, IL 60611  
 PRP Phone: 3124466797  
 Site Classification: Not reported  
 Section 57.5(g) Letter: 734  
 Date Section 57.5(g) Letter: Not reported  
 Non LUST Determination Letter: Not reported  
 20 Report Received: 06/12/1995  
 45 Report Received: 11/02/1995  
**NFA/NFR Letter: Not reported**  
 NFR Date Recorded: Not reported

UST:

Facility ID: 2024711  
 Facility Status: CLOSED  
**Facility Type: COMMERCIAL / RETAIL**  
 Owner Id: U0036897  
 Owner Name: CHSP TRS Lakeshore, LLC  
 Owner Address: 1997 Annapolis Exchange Parkway, Suite 410  
 Owner City,St,Zip: Annapolis, MD 21401

Tank Number: 1  
**Tank Status: Abandoned in place**  
 Tank Capacity: 6000  
 Tank Substance: Gasoline  
 Last Used Date: Not reported  
 OSFM First Notify Date: 3/28/1989  
 Red Tag Issue Date: Not reported  
 Install Date: Not reported  
**Green Tag Decal: Not reported**  
**Green Tag Issue Date: Not reported**  
**Green Tag Expire Date: Not reported**  
 Fee Due: \$0.00  
 Motor Fuel Permit Inspection Date: Not reported  
 Motor Fuel Permit Expiration Date: Not reported  
 MOTOR FUEL TYPE: Not reported  
 Pending Nov: N  
 IEMA: 95-1088  
 Equipment Type: Not reported  
 Equipment: Not reported  
 Last Passing Date: Not reported  
 Test Expire Date: Not reported

Tank Number: 2  
**Tank Status: Abandoned in place**  
 Tank Capacity: 6000  
 Tank Substance: Gasoline  
 Last Used Date: Not reported  
 OSFM First Notify Date: 3/28/1989  
 Red Tag Issue Date: Not reported  
 Install Date: Not reported  
**Green Tag Decal: Not reported**  
**Green Tag Issue Date: Not reported**  
**Green Tag Expire Date: Not reported**  
 Fee Due: \$0.00  
 Motor Fuel Permit Inspection Date: Not reported

MAP FINDINGS

Map ID  
 Direction  
 Distance  
 Distance (ft.)Site

EDR ID Number  
 EPA ID Number

Database(s)

**FORMER DAYS INN OF AMERICA, INC. (Continued)**

**U000865445**

Motor Fuel Permit Expiration Date: Not reported  
 MOTOR FUEL TYPE: Not reported  
 Pending Nov: N  
 IEMA: Not reported  
 Equipment Type: Not reported  
 Equipment: Not reported  
 Last Passing Date: Not reported  
 Test Expire Date: Not reported

**BZ283**  
**East**  
**1/4-1/2**  
**0.459 mi.**  
**2422 ft.**

**DAYS INN HOTEL AT CHICAGO**  
**644 NORTH LAKE SHORE DR.**  
**CHICAGO, IL**  
**Site 2 of 2 in cluster BZ**

**RGA LUST S115503671**  
**N/A**

RGA LUST:

2012	DAYS INN HOTEL AT CHICAGO	644 NORTH LAKE SHORE DR.
2011	DAYS INN HOTEL AT CHICAGO	644 NORTH LAKE SHORE DR.
2010	DAYS INN HOTEL AT CHICAGO	644 NORTH LAKE SHORE DR.
2009	DAYS INN HOTEL AT CHICAGO	644 NORTH LAKE SHORE DR.
2008	DAYS INN HOTEL AT CHICAGO	644 NORTH LAKE SHORE DR.
2007	DAYS INN HOTEL AT CHICAGO	644 NORTH LAKE SHORE DR.
2006	DAYS INN HOTEL AT CHICAGO	644 NORTH LAKE SHORE DR.
2005	DAYS INN HOTEL AT CHICAGO	644 NORTH LAKE SHORE DR.
2004	DAYS INN HOTEL AT CHICAGO	644 NORTH LAKE SHORE DR.
2003	DAYS INN HOTEL AT CHICAGO	644 NORTH LAKE SHORE DR.
2002	DAYS INN HOTEL AT CHICAGO	644 NORTH LAKE SHORE DR.
2001	DAYS INN HOTEL AT CHICAGO	644 NORTH LAKE SHORE DR.
2000	DAYS INN HOTEL AT CHICAGO	644 NORTH LAKE SHORE DR.

**CA284**  
**SW**  
**1/4-1/2**  
**0.483 mi.**  
**2551 ft.**

**LA SALLE NATIONAL TRUST #109673**  
**121 WEST ILLINOIS ST.**  
**CHICAGO, IL 60610**  
**Site 1 of 3 in cluster CA**

**LUST S104524525**  
**N/A**

LUST:

Incident Num: 922676  
 IL EPA Id: 0316085163  
 Product: Gasoline, Fuel Oil  
 IEMA Date: 09/23/1992  
 Project Manager: NOT ASSIGNED  
 Project Manager Phone: Not reported  
 Email: Not reported  
 PRP Name: La Salle National Trust #109673  
 PRP Contact: Samuel Gould  
 PRP Address: 1980 Springer Dr.  
 PRP City,St,Zip: Lombard, IL 60148  
 PRP Phone: Not reported  
 Site Classification: Not reported  
 Section 57.5(g) Letter: 731  
 Date Section 57.5(g) Letter: Not reported  
 Non LUST Determination Letter: Not reported  
 20 Report Received: 10/19/1992  
 45 Report Received: 10/23/1992  
**NFA/NFR Letter: 05/05/1993**  
 NFR Date Recorded: Not reported



MAP FINDINGS

Map ID			EDR ID Number
Direction			
Distance			
Distance (ft.)	Site	Database(s)	EPA ID Number

<b>CA285</b>	<b>LA SALLE NATIONAL TRUST #109673</b>	<b>RGA LUST</b>	<b>S115510988</b>
<b>SW</b>	<b>121 WEST ILLINOIS ST.</b>		<b>N/A</b>
<b>1/4-1/2</b>	<b>CHICAGO, IL</b>		
<b>0.483 mi.</b>			
<b>2555 ft.</b>	<b>Site 2 of 3 in cluster CA</b>		

RGA LUST:

2012	LA SALLE NATIONAL TRUST #109673	121 WEST ILLINOIS ST.
2011	LA SALLE NATIONAL TRUST #109673	121 WEST ILLINOIS ST.
2010	LA SALLE NATIONAL TRUST #109673	121 WEST ILLINOIS ST.
2009	LA SALLE NATIONAL TRUST #109673	121 WEST ILLINOIS ST.
2008	LA SALLE NATIONAL TRUST #109673	121 WEST ILLINOIS ST.
2007	LA SALLE NATIONAL TRUST #109673	121 WEST ILLINOIS ST.
2006	LA SALLE NATIONAL TRUST #109673	121 WEST ILLINOIS ST.
2005	LA SALLE NATIONAL TRUST #109673	121 WEST ILLINOIS ST.
2004	LA SALLE NATIONAL TRUST #109673	121 WEST ILLINOIS ST.
2003	LA SALLE NATIONAL TRUST #109673	121 WEST ILLINOIS ST.
2002	LA SALLE NATIONAL TRUST #109673	121 WEST ILLINOIS ST.
2001	LA SALLE NATIONAL TRUST #109673	121 WEST ILLINOIS ST.
2000	LA SALLE NATIONAL TRUST #109673	121 WEST ILLINOIS ST.

<b>CA286</b>	<b>ALTER GROUP</b>	<b>ENG CONTROLS</b>	<b>S108187546</b>
<b>SW</b>	<b>111 WEST ILLINOIS STREET</b>	<b>INST CONTROL</b>	<b>N/A</b>
<b>1/4-1/2</b>	<b>CHICAGO, IL 60610</b>	<b>SRP</b>	
<b>0.484 mi.</b>			
<b>2555 ft.</b>	<b>Site 3 of 3 in cluster CA</b>		

ENGINEERING CONTROLS:

Illinois Epa Id:	0316085760
NFR Letter:	11/14/2008
Date NFR Recorded:	12/17/2008
Comprehensive / Focused:	Focused
Remediation Applicant Name:	Michael Richardson
RA Company:	The Alter Group, Ltd.
RA Address:	5500 West Howard Street
RA City,St,Zip:	Skokie, IL 60077
Worker Caution:	No
Acres:	0.8
Land Use:	Residential or Industrial/Commercial
Ground Water Use Restriction:	No
Highway Authority Agreement:	No
Ordinance:	Yes
Industrial - Commercial:	No
Slab on Grade:	No
BCT:	No
Building Slab:	No
Asphalt Used:	No
Concrete Used:	Yes
Clean Soil 3ft:	No
Clean Soil 10ft:	No
Alternate Barrier:	No

IL INSTUTIONAL CONTROL:

Illinois EPA Id:	0316085760
NFR Letter:	11/14/2008
Date NFR Recorded:	12/17/2008
Comprehensive / Focused:	Focused
Remediation Applicant Name:	Michael Richardson
RA Company:	The Alter Group, Ltd.
RA Address:	5500 West Howard Street

MAP FINDINGS

Map ID  
 Direction  
 Distance  
 Distance (ft.)Site

EDR ID Number

Database(s) EPA ID Number

**ALTER GROUP (Continued)**

**S108187546**

RA City,St,Zip: Skokie, IL 60077  
 Worker Caution: No  
 Acres: 0.8  
 Land Use: Residential or Industrial/Commercial  
 Ground Water Use Restriction: No  
 Highway Authority Agreement: No  
 Ordinance: Yes  
 Industrial - Commercial: No  
 Slab on Grade: No  
 BCT: No  
 Building Slab: No  
 Asphalt Used: No  
 Concrete Used: Yes  
 Clean Soil 3ft: No  
 Clean Soil 10ft: No  
 Alternate Barrier: No

**SRP:**

IL EPA Id: 0316085760  
 US EPA Id: Not reported  
 Longitude: -87.631721  
 Latitude: 41.890579  
 Contact Name: Michael Richardson  
 Contact Address: 5500 West Howard Street  
 Contact City,St,Zip: Skokie, IL 60077  
 Contact Phone: (847) 568-5924  
 Date Enrolled: 09/25/2006  
 Point Of Contact: Steven Heuer  
 Consultant Company: TSC Environmental Group  
 Consultant Address: 360 South Main Place  
 Consultant City,St,Zip: Carol Stream, IL 60188  
 Consultant Phone: (630) 462-2600  
 Proj Mgr Assigned: Barb Landers  
 Sec. 4 Letter Date: Not reported  
 Active: No  
 No Further Remediation Letter Dt: 09/10/2008  
 Remediation Applicant Co: The Alter Group, Ltd.  
 Effective: False  
 Remediation Applicant Name: Michael Richardson  
 Remediation Applicant Company: The Alter Group, Ltd.  
 Remediation Applicant Address: 5500 West Howard Street  
 Remediation Applicant City,St,Zip: Skokie, IL 60077  
 Illinois EPA: 0316085760  
 Site Name: Alter Group  
 NFR Letter: 2008-11-14  
 NFR Letter Date Recorded: 2008-12-17  
 Comprehensive/Focused: Focused  
 Worker Caution: No  
 Acres: 0.8  
 Land Use: Residential or Industrial/Commercial  
 Ground Water Use Restriction: No  
 Highway Authority Agreement: No  
 Ordinance: Yes  
 Industrial - Commercial: No  
 Slab on Grade: No  
 BCT: No  
 Building Slab: No

MAP FINDINGS

Map ID  
 Direction  
 Distance  
 Distance (ft.)Site

EDR ID Number

Database(s) EPA ID Number

**ALTER GROUP (Continued)**

**S108187546**

Asphalt Used: No  
 Concrete Used: Yes  
 Clean Soil 3ft: No  
 Clean Soil 10ft: No  
 Alternate Barrier: No

IL EPA Id: 0316085760  
 US EPA Id: Not reported  
 Longitude: -87.631721  
 Latitude: 41.890579  
 Contact Name: Michael Richardson  
 Contact Address: 5500 West Howard Street  
 Contact City,St,Zip: Skokie, IL 60077  
 Contact Phone: (847) 568-5924  
 Date Enrolled: 09/25/2006  
 Point Of Contact: Steven Heuer  
 Consultant Company: TSC Environmental Group  
 Consultant Address: 360 South Main Place  
 Consultant City,St,Zip: Carol Stream, IL 60188  
 Consultant Phone: (630) 462-2600  
 Proj Mgr Assigned: Barb Landers  
 Sec. 4 Letter Date: Not reported  
 Active: No  
 No Further Remediation Letter Dt: 11/14/2008  
 Remediation Applicant Co: The Alter Group, Ltd.  
 Effective: True  
 Remediation Applicant Name: Michael Richardson  
 Remediation Applicant Company: The Alter Group, Ltd.  
 Remediation Applicant Address: 5500 West Howard Street  
 Remediation Applicant City,St,Zip: Skokie, IL 60077  
 Illinois EPA: 0316085760  
 Site Name: Alter Group  
 NFR Letter: 2008-11-14  
 NFR Letter Date Recorded: 2008-12-17  
 Comprehensive/Focused: Focused  
 Worker Caution: No  
 Acres: 0.8  
 Land Use: Residential or Industrial/Commercial  
 Ground Water Use Restriction: No  
 Highway Authority Agreement: No  
 Ordinance: Yes  
 Industrial - Commercial: No  
 Slab on Grade: No  
 BCT: No  
 Building Slab: No  
 Asphalt Used: No  
 Concrete Used: Yes  
 Clean Soil 3ft: No  
 Clean Soil 10ft: No  
 Alternate Barrier: No

[Click here for IL SRP:](#)

MAP FINDINGS

Map ID			EDR ID Number
Direction			
Distance			
Distance (ft.)	Site	Database(s)	EPA ID Number

<b>CB287</b> <b>SSE</b> <b>1/4-1/2</b> <b>0.486 mi.</b> <b>2567 ft.</b>	<b>HYATT REGENCY OF CHICAGO</b> <b>203 EAST WACKER DR.</b> <b>CHICAGO, IL</b>  <b>Site 1 of 2 in cluster CB</b>	<b>RGA LUST</b>	<b>S115508440</b> <b>N/A</b>
---	---	-----------------	---------------------------------

RGA LUST:

2012	HYATT REGENCY OF CHICAGO	203 EAST WACKER DR.
2011	HYATT REGENCY OF CHICAGO	203 EAST WACKER DR.
2010	HYATT REGENCY OF CHICAGO	203 EAST WACKER DR.
2009	HYATT REGENCY OF CHICAGO	203 EAST WACKER DR.
2008	HYATT REGENCY OF CHICAGO	203 EAST WACKER DR.
2007	HYATT REGENCY OF CHICAGO	203 EAST WACKER DR.
2006	HYATT REGENCY OF CHICAGO	203 EAST WACKER DR.
2005	HYATT REGENCY OF CHICAGO	203 EAST WACKER DR.
2004	HYATT REGENCY OF CHICAGO	203 EAST WACKER DR.
2003	HYATT REGENCY OF CHICAGO	203 EAST WACKER DR.
2002	HYATT REGENCY OF CHICAGO	203 EAST WACKER DR.
2001	HYATT REGENCY OF CHICAGO	203 EAST WACKER DR.
2000	HYATT REGENCY OF CHICAGO	203 EAST WACKER DR.

<b>CB288</b> <b>SSE</b> <b>1/4-1/2</b> <b>0.486 mi.</b> <b>2567 ft.</b>	<b>HYATT REGENCY OF CHICAGO</b> <b>203 EAST WACKER DR.</b> <b>CHICAGO, IL 60601</b>  <b>Site 2 of 2 in cluster CB</b>	<b>LUST</b>	<b>S104522763</b> <b>N/A</b>
---	---	-------------	---------------------------------

LUST:

Incident Num:	950022
IL EPA Id:	0316325222
Product:	Diesel
IEMA Date:	01/04/1995
Project Manager:	Kohrmann
Project Manager Phone:	Not reported
Email:	Not reported
PRP Name:	Hyatt Regency of Chicago
PRP Contact:	Bill Clark
PRP Address:	151 East Wacker Dr.
PRP City,St,Zip:	Chicago, IL 60601
PRP Phone:	Not reported
Site Classification:	Not reported
Section 57.5(g) Letter:	732
Date Section 57.5(g) Letter:	Not reported
Non LUST Determination Letter:	Not reported
20 Report Received:	Not reported
45 Report Received:	05/18/1995
<b>NFA/NFR Letter:</b>	<b>06/06/1997</b>
NFR Date Recorded:	09/24/1998

<b>289</b> <b>SW</b> <b>1/4-1/2</b> <b>0.487 mi.</b> <b>2572 ft.</b>	<b>HUBB ENTERPRISES CO</b> <b>1456 THRU 62 W KINZIE</b> <b>CHICAGO, IL 60622</b>	<b>LUST</b> <b>RCRA NonGen / NLR</b> <b>FINDS</b> <b>ECHO</b>	<b>1000986540</b> <b>ILR000000695</b>
--	--	--	--

LUST:

Incident Num:	950584
IL EPA Id:	0316246196
Product:	Non-Petroleum Product, Other Petroleum

MAP FINDINGS

Map ID  
 Direction  
 Distance  
 Distance (ft.)Site

EDR ID Number

Database(s) EPA ID Number

**HUBB ENTERPRISES CO (Continued)**

**1000986540**

IEMA Date: 03/22/1995  
 Project Manager: Rife  
 Project Manager Phone: Not reported  
 Email: Not reported  
 PRP Name: Hubb Enterprises  
 PRP Contact: Ralph Karsten  
 PRP Address: 8228 McCormick Blvd.  
 PRP City,St,Zip: Skokie, IL 60076  
 PRP Phone: Not reported  
 Site Classification: NFA  
 Section 57.5(g) Letter: 732  
 Date Section 57.5(g) Letter: Not reported  
 Non LUST Determination Letter: Not reported  
 20 Report Received: 04/19/1995  
 45 Report Received: 05/09/1995  
**NFA/NFR Letter: 11/28/1995**  
 NFR Date Recorded: Not reported

RCRA NonGen / NLR:

Date form received by agency: 02/22/1995  
 Facility name: HUBB ENTERPRISES CO  
 Facility address: 1456 THRU 62 W KINZIE  
 CHICAGO, IL 60622  
 EPA ID: ILR000000695  
 Mailing address: 8228 N MCCORMICK BLVD  
 SKOKIE, IL 60076  
 Contact: MELVIN E GREEN  
 Contact address: 8228 N MCCORMICK BLVD  
 SKOKIE, IL 60076  
 Contact country: US  
 Contact telephone: (708) 673-9798  
 Contact email: Not reported  
 EPA Region: 05  
 Classification: Non-Generator  
 Description: Handler: Non-Generators do not presently generate hazardous waste

Owner/Operator Summary:

Owner/operator name: HUBB ENTERPRISES CO  
 Owner/operator address: 8228 N MCCORMICK BLVD  
 SKOKIE, IL 60076  
 Owner/operator country: Not reported  
 Owner/operator telephone: (708) 673-9798  
 Legal status: Private  
 Owner/Operator Type: Owner  
 Owner/Op start date: Not reported  
 Owner/Op end date: Not reported

Handler Activities Summary:

U.S. importer of hazardous waste: No  
 Mixed waste (haz. and radioactive): No  
 Recycler of hazardous waste: No  
 Transporter of hazardous waste: No  
 Treater, storer or disposer of HW: No  
 Underground injection activity: No  
 On-site burner exemption: No  
 Furnace exemption: No

MAP FINDINGS

Map ID			EDR ID Number
Direction			
Distance			
Distance (ft.)	Site	Database(s)	EPA ID Number

**HUBB ENTERPRISES CO (Continued)**

**1000986540**

Used oil fuel burner: No  
 Used oil processor: No  
 User oil refiner: No  
 Used oil fuel marketer to burner: No  
 Used oil Specification marketer: No  
 Used oil transfer facility: No  
 Used oil transporter: No

. Waste code: D001  
 . Waste name: IGNITABLE WASTE

. Waste code: K086  
 . Waste name: SOLVENT WASHES AND SLUDGES, CAUSTIC WASHES AND SLUDGES, OR WATER WASHES AND SLUDGES FROM CLEANING TUBS AND EQUIPMENT USED IN THE FORMULATION OF INK FROM PIGMENTS, DRIERS, SOAPS, AND STABILIZERS CONTAINING CHROMIUM AND LEAD.

Violation Status: No violations found

**FINDS:**

Registry ID: 110005930305

**Environmental Interest/Information System**

RCRAInfo is a national information system that supports the Resource Conservation and Recovery Act (RCRA) program through the tracking of events and activities related to facilities that generate, transport, and treat, store, or dispose of hazardous waste. RCRAInfo allows RCRA program staff to track the notification, permit, compliance, and corrective action activities required under RCRA.

**ECHO:**

Envid: 1000986540  
 Registry ID: 110005930305  
 DFR URL: [http://echo.epa.gov/detailed\\_facility\\_report?fid=110005930305](http://echo.epa.gov/detailed_facility_report?fid=110005930305)

**290  
 South  
 1/4-1/2  
 0.488 mi.  
 2576 ft.**

**GREAT LAKES CARBON CORP  
 333 NORTH MICHIGAN AVENUE  
 CHICAGO, IL**

**FUSRAP 1016603195  
 N/A**

**FUSRAP:**

Site Name: GREAT LAKES CARBON CORP  
 Site Id: IL 21  
 Site Status: Eliminated from further consideration under FUSRAP  
 Designated Name: Not Designated  
 Alternate Name: None  
 Location Street Address: 333 NORTH MICHIGAN AVENUE  
 Location City: CHICAGO  
 Location State: IL  
 Location County: Not reported  
 Evaluation Year: 1987  
 Site Operations: Facility performed a limited amount of nuclear fuel fabrication in the 1950s. Facility also developed graphite production under an AEC contract.  
 Site Disposition: Eliminated - Potential for contamination considered remote due to

MAP FINDINGS

Map ID		EDR ID Number
Direction		
Distance		
Distance (ft.)	Site	Database(s) EPA ID Number

**GREAT LAKES CARBON CORP (Continued)**

**1016603195**

Radioactive Materials Handled:	limited scope of activities performed
Primary Radioactive Materials Handled:	Yes
Radiological Survey(S):	Uranium, Thorium
Website URL:	Yes
	<a href="http://www.lm.doe.gov/Considered_Sites/Great_Lakes_Carbon_Corp_-_IL_21.aspx">http://www.lm.doe.gov/Considered_Sites/Great_Lakes_Carbon_Corp_-_IL_21.aspx</a>

**291**  
**South**  
**1/4-1/2**  
**0.492 mi.**  
**2598 ft.**

**TAJ INTERNATIONAL HOTELS**  
**71 EAST WACKER DR.**  
**CHICAGO, IL**

**RGA LUST S115520326**  
**N/A**

RGA LUST:

2012	TAJ INTERNATIONAL HOTELS	71 EAST WACKER DR.
2011	TAJ INTERNATIONAL HOTELS	71 EAST WACKER DR.
2010	TAJ INTERNATIONAL HOTELS	71 EAST WACKER DR.
2009	TAJ INTERNATIONAL HOTELS	71 EAST WACKER DR.
2008	TAJ INTERNATIONAL HOTELS	71 EAST WACKER DR.
2007	TAJ INTERNATIONAL HOTELS	71 EAST WACKER DR.
2006	TAJ INTERNATIONAL HOTELS	71 EAST WACKER DR.
2005	TAJ INTERNATIONAL HOTELS	71 EAST WACKER DR.
2004	TAJ INTERNATIONAL HOTELS	71 EAST WACKER DR.
2003	TAJ INTERNATIONAL HOTELS	71 EAST WACKER DR.
2002	TAJ INTERNATIONAL HOTELS	71 EAST WACKER DR.
2001	TAJ INTERNATIONAL HOTELS	71 EAST WACKER DR.
2000	TAJ INTERNATIONAL HOTELS	71 EAST WACKER DR.

**CC292**  
**WSW**  
**1/4-1/2**  
**0.497 mi.**  
**2626 ft.**

**AMOCO OIL CO. #15946**  
**530 NORTH LA SALLE ST.**  
**CHICAGO, IL 60606**

**LUST S104527794**  
**N/A**

**Site 1 of 4 in cluster CC**

LUST:

Incident Num:	890968
IL EPA Id:	0316280039
Product:	Other Petroleum
IEMA Date:	06/09/1989
Project Manager:	Rahman
Project Manager Phone:	(217) 782-9848
Email:	Mohammed.Rahman@illinois.gov
PRP Name:	Amoco Oil Co.
PRP Contact:	Lyle Bruce
PRP Address:	28100 Torch Pkwy., 6-S
PRP City,St,Zip:	Warrenville, IL 60555
PRP Phone:	Not reported
Site Classification:	Not reported
Section 57.5(g) Letter:	731
Date Section 57.5(g) Letter:	Not reported
Non LUST Determination Letter:	Not reported
20 Report Received:	Not reported
45 Report Received:	Not reported
<b>NFA/NFR Letter:</b>	<b>02/25/2000</b>
NFR Date Recorded:	05/19/2000

MAP FINDINGS

Map ID			EDR ID Number
Direction			
Distance			
Distance (ft.)	Site	Database(s)	EPA ID Number

<b>CC293</b>	<b>AMOCO OIL CO. #15946</b>	<b>RGA LUST</b>	<b>S115497879</b>
<b>WSW</b>	<b>530 NORTH LA SALLE ST.</b>		<b>N/A</b>
<b>1/4-1/2</b>	<b>CHICAGO, IL</b>		
<b>0.497 mi.</b>			
<b>2626 ft.</b>	<b>Site 2 of 4 in cluster CC</b>		

RGA LUST:

2012	AMOCO OIL CO. #15946	530 NORTH LA SALLE ST.
2011	AMOCO OIL CO. #15946	530 NORTH LA SALLE ST.
2010	AMOCO OIL CO. #15946	530 NORTH LA SALLE ST.
2009	AMOCO OIL CO. #15946	530 NORTH LA SALLE ST.
2008	AMOCO OIL CO. #15946	530 NORTH LA SALLE ST.
2007	AMOCO OIL CO. #15946	530 NORTH LA SALLE ST.
2006	AMOCO OIL CO. #15946	530 NORTH LA SALLE ST.
2005	AMOCO OIL CO. #15946	530 NORTH LA SALLE ST.
2004	AMOCO OIL CO. #15946	530 NORTH LA SALLE ST.
2003	AMOCO OIL CO. #15946	530 NORTH LA SALLE ST.
2002	AMOCO OIL CO. #15946	530 NORTH LA SALLE ST.
2001	AMOCO OIL CO. #15946	530 NORTH LA SALLE ST.
2000	AMOCO OIL CO. #15946	530 NORTH LA SALLE ST.

<b>CC294</b>	<b>AMOCO OIL CO.</b>	<b>RGA LUST</b>	<b>S115498294</b>
<b>WSW</b>	<b>530 NORTH LASALLE ST.</b>		<b>N/A</b>
<b>1/4-1/2</b>	<b>CHICAGO, IL</b>		
<b>0.497 mi.</b>			
<b>2626 ft.</b>	<b>Site 3 of 4 in cluster CC</b>		

RGA LUST:

2012	AMOCO OIL CO.	530 NORTH LASALLE ST.
2011	AMOCO OIL CO.	530 NORTH LASALLE ST.
2010	AMOCO OIL CO.	530 NORTH LASALLE ST.
2009	AMOCO OIL CO.	530 NORTH LASALLE ST.
2008	AMOCO OIL CO.	530 NORTH LASALLE ST.
2007	AMOCO OIL CO.	530 NORTH LASALLE ST.
2006	AMOCO OIL CO.	530 NORTH LASALLE ST.
2005	AMOCO OIL CO.	530 NORTH LASALLE ST.
2004	AMOCO OIL CO.	530 NORTH LASALLE ST.
2003	AMOCO OIL CO.	530 NORTH LASALLE ST.
2002	AMOCO OIL CO.	530 NORTH LASALLE ST.
2001	AMOCO OIL CO.	530 NORTH LASALLE ST.

<b>CC295</b>	<b>AMOCO OIL CO.</b>	<b>LUST</b>	<b>S104967996</b>
<b>WSW</b>	<b>530 NORTH LASALLE ST.</b>	<b>BOL</b>	<b>N/A</b>
<b>1/4-1/2</b>	<b>CHICAGO, IL 60610</b>		
<b>0.497 mi.</b>			
<b>2626 ft.</b>	<b>Site 4 of 4 in cluster CC</b>		

LUST:

Incident Num:	20010670
IL EPA Id:	0316280039
Product:	Gasoline
IEMA Date:	04/18/2001
Project Manager:	Rahman
Project Manager Phone:	(217) 782-9848
Email:	Mohammed.Rahman@illinois.gov
PRP Name:	Amoco Oil Co.
PRP Contact:	Dave Piotrowski
PRP Address:	28100 Torch Parkway 3 North
PRP City,St,Zip:	Warrenville, IL 60555
PRP Phone:	6308365674



MAP FINDINGS

Map ID		EDR ID Number
Direction		
Distance		
Distance (ft.)Site	Database(s)	EPA ID Number

**AMOCO OIL CO. (Continued)**

**S104967996**

Site Classification:	Not reported
Section 57.5(g) Letter:	732
Date Section 57.5(g) Letter:	Not reported
Non LUST Determination Letter:	Not reported
20 Report Received:	04/25/2001
45 Report Received:	06/04/2001
<b>NFA/NFR Letter:</b>	<b>04/04/2002</b>
NFR Date Recorded:	05/03/2002

**BOL:**

Site Id:	170000290502
Inv Num:	0316280039
Interest Name:	Amoco 2074
Interest Type:	BOL
Media Code:	LAND

**296**  
**South**  
**1/2-1**  
**0.878 mi.**  
**4638 ft.**

**MORSE CHEMICAL CO**  
**8 SOUTH MICHIGAN AVENUE**  
**CHICAGO, IL**

**FUSRAP 1016603179**  
**N/A**

**FUSRAP:**

Site Name:	MORSE CHEMICAL CO
Site Id:	IL 0-05
Site Status:	Eliminated from consideration under FUSRAP
Designated Name:	Not Designated
Alternate Name:	None
Location Street Address:	8 SOUTH MICHIGAN AVENUE
Location City:	CHICAGO
Location State:	IL
Location County:	Not reported
Evaluation Year:	1987
Site Operations:	Submitted a bid to AEC for thorium work; proposal was not accepted; no indication work done for a DOE predecessor at this site.
Site Disposition:	Eliminated - No Authority - No work for a DOE predecessor was done at the site
Radioactive Materials Handled:	Yes
Primary Radioactive Materials Handled:	Thorium
Radiological Survey(S):	None Indicated
Website URL:	<a href="http://www.lm.doe.gov/Considered_Sites/Morse_Chemical_Co_-_IL_0-05.asp">http://www.lm.doe.gov/Considered_Sites/Morse_Chemical_Co_-_IL_0-05.asp</a>

Count: 1 records

ORPHAN SUMMARY

<u>City</u>	<u>EDR ID</u>	<u>Site Name</u>	<u>Site Address</u>	<u>Zip</u>	<u>Database(s)</u>
CHICAGO	S118455691	CHICAGO, CITY OF - DEPT. OF AVIATION	1500 SOUTH LAKE SHORE DRIVE - MEIGS FIELD	60611	LUST

RADIOLOGICAL SCREENING AT BORINGS MIC-1, 2, 3, 4 AND 5

BETWEEN 600-741 N. MICHIGAN AVE.

ON THE WEST-MOST, SOUTHBOUND LANE

CHICAGO, ILLINOIS

PERFORMED ON

MAY 4-5, 2016

FOR

BRIAN S. MIHELICH, CHMM

OF

TRUE NORTH CONSULTANTS, INC

1240 IROQUOIS AVENUE | SUITE 206 | NAPERVILLE, IL 60563

BY

KRZYSZTOF FLIS, HEALTH PHYSICIST

*RSSI*

6312 OAKTON STREET

MORTON GROVE, ILLINOIS

MAY 10, 2016

# **1 Introduction**

On May 4-5, 2016, RSSI performed radiological surveys in five boreholes between 600-741 N. Michigan Ave. Radiation levels were measured using a 2-inch by 2-inch thallium-doped sodium iodide (NaI(Tl)) detector attached to a Ludlum Model 193 survey meter (Model 193).

RSSI's survey included sub-surface measurements at five, select boreholes. The depth of each borehole was approximately 10 feet (see Figure 1 in the appendix for site map/borehole locations.) RSSI's methodology and findings are described in this report.

Based on the results of this investigation, RSSI recommends no further action at this time.

## **1.1 Site History and Standards Applied**

Thorium-contaminated soils have been found at various locations in the Streeterville area of Chicago. Beginning in 1915, Lindsay Light and Chemical Company (Lindsay Light) refined and used thorium in industrial operations between Illinois Street and Grand Avenue, east of Michigan Avenue. The Lindsay Light operation produced large volumes of thorium-contaminated tailings used as fill throughout Streeterville.

All isotopes of thorium are radioactive. Thorium's predominant isotopes are in the uranium and thorium series of naturally occurring radioactive isotopes. These series begin with uranium-238 (U-238) and thorium-232 (Th-232) respectively. Each series decays through a progression of radionuclides to a stable isotope of lead. The radionuclides include intermediate progeny, such as radium-226 (Ra-226) and radon-222 (Rn-222) in the uranium series, and Ra-228, Ra-224, and Rn-220 in the thorium series, and their decay products.

The EPA has set a concentration limit in soil of 5 picocuries per gram (pCi/g) total radium above background. Total radium is the sum of Ra-226 plus Ra-228. The EPA has stated that the background concentration in the Chicago Streeterville area is 2.1 pCi/g of total radium, resulting in an action level of 7.1 pCi/g total radium. The guidelines permit release of areas for unrestricted use when the concentration of total radium in soil is no more than the action level.

## **2 Methodology and Instruments Used**

On May 4-5, 2016, RSSI used a 2-inch x 2-inch NaI(Tl) detector attached to a Ludlum Model 193 to measure radiation levels in five boreholes between 600-741 N. Michigan Ave. RSSI's survey included sub-surface measurements at select locations (see Figure 1.) The depth of each borehole was approximately 10 feet (see Figure 1.)

The Ludlum Model 193 is a general purpose portable survey instrument with a fixed alarm point and a quick deviation alarm. The quick deviation alarm enables detection of subtle changes in radiation levels.

The Model 44-10 detector has a 2" by 2" thallium doped sodium iodide (NaI(Tl)) gamma scintillator that responds to photons. The Model 44-10 responses were calibrated using a simulated infinite slab of soil with known concentrations of total radium, owned by IEMA.

The calibration certificate is attached (table 3 in the appendix.)

### **2.1 Surface and Sub-surface Radiation Levels**

Sub-surface radiation levels were measured on 5 boreholes (see Figure 1) with a Ludlum Model 44-10 unshielded probe and Ludlum Model 193 alarming rate meter. A long cord (25 foot) was used with the unshielded probe.

Borehole radiation levels were measured by lowering the 44-10 unshielded probe into the boreholes at 12-inch depth increments using the long cord (25 foot.) The highest reading at for each borehole was recorded (see table 2 in the appendix.)

## **3. Results**

The background radiation level was approximately 800 cpm for the Ludlum Model 193 (S.N. 149080) using an unshielded 44-10 probe with a 25 foot cable (see table 1 in the appendix.)

For this setup, the EPA's limit of 7.1 pCi/g total radium (5 pCi/g above a background total radium level of 2.1 pCi/g results) corresponds to a reading of 12,212 cpm plus instrument background of 800 cpm totaling to 13,012 cpm. The highest reading using the long cord (25 foot) unshielded probe minus instrument background was 1200 cpm which corresponds to 0.69 pCi/g of total radium (see table 2 in the appendix.)

## **4 Conclusion**

No measurement exceeded the EPA's action level of 7.1 pCi/g total radium (5 pCi/g total radium plus local total radium background of 2.1 pCi/g) as stated in section 1.1. Therefore RSSI recommends no further action at this time.

# Appendix

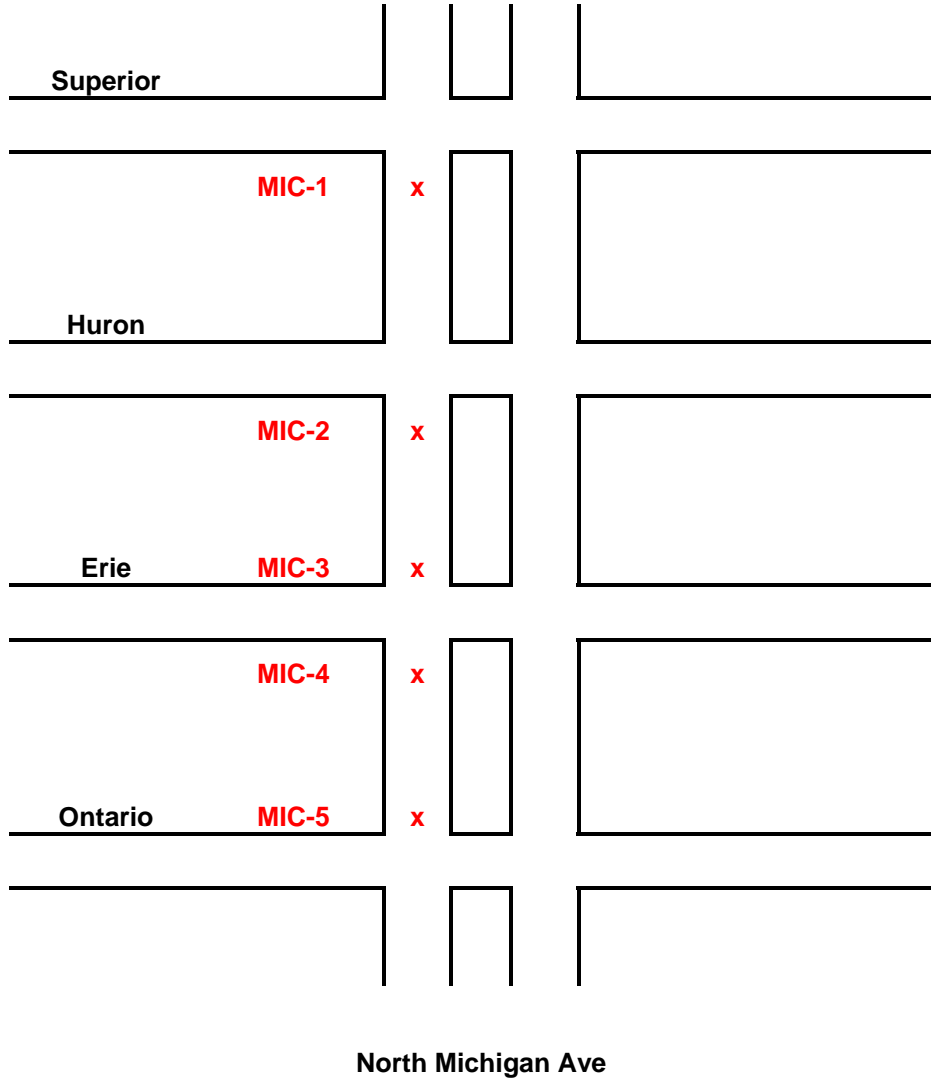


Figure 1: Map of borehole drilling/survey locations.

Equipment Used:	Counts per minute (cpm)
Long Cord (25 ft) Unshielded	
Meter 193 (S.N. 149080) Background:	800 cpm
EPA Thorium Limit (7.1 pCi/g):	12212 cpm
EPA Thorium Limit + background :	13212 cpm

Table 1: Equipment used along with relevant calibration data.

Bore Hole Designation	Depth (ft)	Highest Reading (cpm)	Reading Minus Meter Background (cpm)	Estimate of Thorium pCi/g Equivalent
MIC-1	0-10	1000	200	0.12
MIC-2	0-10	1600	800	0.47
MIC-3	0-10	1600	800	0.47
MIC-4	0-10	2000	1200	0.69
MIC-5	0-10	1800	1000	0.58

Table 2: Borehole survey readings



Ludlum Model 193 2" x 2" ID Date Calibrated:	SN: 149080 #2 5/18/2015			Background 3' Cable 25' Cable	Shielded 2000 1600	Unshielded 4800 2800	gross cpm gross cpm
Thorium Blocks 3' Cable 25' Cable	Shielded 9200 7600	Unshielded 28000 20000	gross cpm gross cpm	Radium Blocks 3' Cable 25' Cable	Shielded 8800 7200	Unshielded 24000 18000	gross cpm gross cpm
Thorium Blocks 3' Cable 25' Cable	Shielded 7200 6000	Unshielded 23200 17200	net cpm net cpm	Radium Blocks 3' Cable 25' Cable	Shielded 6800 5600	Unshielded 19200 15200	net cpm net cpm
	10	pCi/G			10	pCi/G	
Thorium Blocks 3' Cable 25' Cable	Shielded 720 600	Unshielded 2320 1720	cpm/pCi/g cpm/pCi/g	Radium Blocks 3' Cable 25' Cable	Shielded 680 560	Unshielded 1920 1520	cpm/pCi/g cpm/pCi/g
Action Level Thorium	5	pCi/G		Action Level Radium	5	pCi/G	
3' Cable 25' Cable	Shielded 3600 3000	Unshielded 11600 8600	cpm above bkgr cpm above bkgr	3' Cable 25' Cable	Shielded 3400 2800	Unshielded 9600 7600	cpm above bkgr cpm above bkgr
EPA Limit Thorium	7.1	pCi/G		EPA Limit Radium	7.1	pCi/G	
3' Cable 25' Cable	Shielded 5112 4260	Unshielded 16472 12212	cpm above bkgr cpm above bkgr	3' Cable 25' Cable	Shielded 4828 3976	Unshielded 13632 10792	cpm above bkgr cpm above bkgr

Table 3: Full calibration data for Ludlum Model 193 (S.N. 149080) with Ludlum 44-10 (2 x 2 NaI) probe.