


AECOM Environment
750 Corporate Woods Parkway, Vernon Hills, IL 60061
T 847.279.2500 F 847.279.2510 www.aecom.com

AECOM

August 21, 2009

Mr. Narendra Prasad
People's Gas
Environmental Services Department
130 East Randolph, 22nd Floor
Chicago, IL 60601

EPA Region 5 Records Ctr.



337863

RE: Radiological Survey of Right-of-Way Utility Excavation
Permit No.: 955066432
Permit Address: 400 to 499 North St. Clair
AECOM Project No. 10535-004

Dear Mr. Prasad:

Pursuant to conditions specified in a permit (see attached) issued by the City of Chicago, radiation monitoring was required to be performed at the above referenced site. AECOM, Inc. (AECOM) provided the required radiation surveillance from March 16 to July 15, 2009 for the excavation of various test pits and trenches for the replacement of gas mains and connections.

Surveying was performed for the asphalt, concrete, and soil removal for the excavations required for the replacement of the gas mains and connections. The monitoring revealed no indication of soils above the specified clean-up threshold established by the U. S. Environmental Protection Agency (USEPA) for the Streeterville area of Chicago. The USEPA threshold for Chicago's Streeterville area is 7.1 picocuries per gram (pCi/g total radium (Ra-226 + Ra-228)). Gamma radiation count measurements for the project were made using Ludlum Model 2221 survey meter and an unshielded 2 x 2 NaI probe (Model 44-10). Several AECOM personnel were responsible for oversight during excavation activities, which required the use of two instruments. For the two instruments used, the gamma count indicative of the 7.1 pCi/g threshold was 19,482 counts per minute (cpm) unshielded (7,402 cpm shielded) and 17,805 cpm unshielded (6,860 cpm shielded). The field gamma measurements within the excavation and the spoil materials generated during the excavation process did not exceed the respective threshold values previously stated and ranged from a minimum of 4,300 cpm to a maximum of 11,300 cpm. Thus, there was no indication of the presence of radiologically-impacted material and/or an exceedance of the USEPA cleanup threshold of 7.1 pCi/g total radium.


Finally, as part of the permit conditions, this letter has been forwarded to:

Chicago Department of Environment
Attention: Ms. Rahmat Begum
30 North LaSalle Street, 25th Floor
Chicago, Illinois 60602

Please contact us with any questions you have regarding this letter or the reported results.

Regards,


Jaclyn C. Webb
Assistant Project Engineer


Steven C. Kornder, Ph.D.
Senior Project Geoscientist

cc: Rahmat Begum, Chicago Department of Environment
Verneta Simon, USEPA

Attachments: Permit
Sketch



City of Chicago
Richard M. Daley, Mayor

Department of Environment

Twenty-fifth Floor
30 North LaSalle Street
Chicago, Illinois 60602-2575
(312) 744-7606 (Voice)
(312) 744-6451 (FAX)
(312) 744-3586 (TTY)

<http://www.cityofchicago.org>

Permit No.

955066 432

Date

Site Address

400-99th St. Clair

Work Location (describe
exact site location)

Street, curb lanes,
traffic lane,
sidewalk, & plaza

Nature of Work

Asph
main
installations

Accom USA, Inc
Bill Newhouse
(920) 406-3166
bill.newhouse@usa
accom.com



CITY OF CHICAGO DEPARTMENT OF ENVIRONMENT FORM NO. DOE,ROW.01

Notice is hereby given that the site you have requested information on is recorded with the City of Chicago Department of Environment as potentially having environmental contamination on the site and adjacent right-of-way. This environmental contamination could present a threat to human health and safety in connection with work performed at the site, or in the adjacent right-of-way, if proper safeguards are not employed.

A file containing detailed information regarding the aforementioned environmental contamination is available for review at the Department of Environment at 30 N. LaSalle St., 25th Floor, Chicago, Illinois 60602 during normal business hours (8:30 AM - 4:30 PM, Monday through Friday). Contact Rhamat Begum at (312) 744-3132 for an appointment. This file must be reviewed and the remainder of this form completed before the permit can be issued. Please note that for some locations, additional health and safety procedures may be required by law.

Please complete the following:

I have reviewed and understand the documents, maintained by the Department of Environment, regarding environmental contamination of the site and adjacent right-of-way. Further, I will ensure that all work at the subject site and adjacent right-of-way, and any monitoring required including but not limited to radiation monitoring, will be performed in a manner that is protective of human health and the environment and in compliance with all applicable local, state, and federal laws, rules, and regulations, especially those pertaining to worker safety and waste management. I will ensure that the results of any radiation monitoring and/or surveying conducted shall be provided to the Department of Environment within two (2) weeks of their completion. If any elevated levels of radioactive material are detected, I will immediately contact the United States Environmental Protection Agency at (800) 424-8802.

Signature

Maria G. Oliver

Name (print)

Maria G. Oliver

Company

Peoples Gas

Address

1308 Randolph

Phone No.

(312) 240-4692

Prime Contractor/Contact

Ed Looney

Address

1308 Randolph

Phone

(773) 542-7840

Safety Officer/Phone

Ed Beauregard

Radiation Contractor/
Phone (if applicable)

(773) 542-7838

Signed by Department of Environment

Rahmatunisa Begum

Date

3/5/09

Please return this completed form to the City of Chicago Department of Transportation at 30 N. LaSalle St., Room 1101, Chicago, Illinois 60602 during normal business hours (8:30 AM - 4:30 PM, Monday through Friday).

Revised Mar. 11, 2003



Permit # 955066432

AMENDED



Received Date: Feb 19, 2009 9:11:22

**PEOPLES GAS LIGHT & COKE CO
130 EAST RANDOLPH
DRIVE
CHICAGO, IL 60601**

**City of Chicago
Department of Transportation
(312) 744-4652**

R LOONEY 773-542-7830

ACTIVITY HOURS
Start no earlier than 9:30 AM and/or 7:00 PM Stop no later than 3:30 PM
AND/OR 6:00 AM - Street Opening
(Sidewalk, Parkway, Curb Lane & Traffic Lane)
DATES
Feb 19, 2009 through Jun 19, 2009

ACTIVITIES
Street Opening Dig #: TBD
(Sidewalk, Parkway, Curb Lane & Traffic Lane):
There will be 1 opening(s) in the public way for the purpose: INSTALLATION OF NEW MAIN.
600 Feet x 4 Feet
Excavation may commence on - NO SOONER.
400 - 499 N ST CLAIR ST
ICC LEAK
OUC NO# 41330
WORK TO BE PERFORMED BY: NPL
MAINTAIN TRAFFIC
OK G WILLIAMS
RESTORATION REQUIREMENTS - FULL WIDTH

**Street Opening
(Sidewalk, Parkway, Curb Lane & Traffic Lane):**

Dig #: TBD

OK INSPECTOR WM LITTLE ON 2/23/09

OK TO RELEASE, PER RAHMAT BEGUM ON 3/5/09 (SEE RESTRICTIONS)

AMENDED ON MAR 13, 2009 TO EXTEND
VALID: MAR 19, 2009 - APRIL 1, 2009
OK M SIMON

AMENDED ON MAR 27, 2009 TO EXTEND
VALID: APRIL 1, 2009 - APRIL 15, 2009
OK M SIMON

AMENDED ON APRIL 8, 2009 TO ADD NIGHT HOURS 7:00 PM - 6:00 AM
OK SIMON

AMENDED ON APRIL 8, 2009 TO EXTEND
VALID: APRIL 15, 2009 - APRIL 29, 2009
OK M SIMON

AMENDED ON APRIL 23, 2009 TO EXTEND
VALID: APRIL 29, 2009 - MAY 29, 2009
OK M SIMON

AMENDED ON MAY 22, 2009 TO EXTEND
VALID: MAY 29, 2009 - JUNE 12, 2009
OK M SIMON

AMENDED ON JUNE 11, 2009 TO EXTEND
VALID: JUNE 13, 2009 - JUNE 19, 2009
OK M SIMON

Parking Restriction Posting/Meter Bagging:

Dig #: TBD

A Parking Restriction Sign Posting between MAR 25, 2009 and APR 1, 2009 is required for INSTALLATION OF NEW MAIN. The posting is on the East & West side of the street and will be effective from 9:30 AM and to 3:30 PM.

Special Instructions are .

The corresponding Service Request number is 09-00493327.

Parking Restriction Posting/Meter Bagging:

Dig #: TBD

400 - 499 N ST CLAIR ST

Parking Restriction Posting/Meter Bagging:

Dig #: TBD

A Parking Restriction Sign Posting between APR 2, 2009 and APR 15, 2009 is required for NEED SPACE FOR WORK. The posting is on the East & West side of the street and will be effective from 9:30 AM and to 3:30 PM.

Special Instructions are NO.

The corresponding Service Request number is 09-00550742.

400 - 499 N ST CLAIR ST

Parking Restriction Posting/Meter Bagging:

Dig #: TBD

A Parking Restriction Sign Posting between APR 22, 2009 and APR 29, 2009 is required for NEED SPACE FOR WORK. The posting is on the East & West side of the street and will be effective from 9:30 AM and to 3:30 PM.

Special Instructions are NO.

The corresponding Service Request number is 09-00659852.

400 - 499 N ST CLAIR ST

Parking Restriction Posting/Meter Bagging:

Dig #: TBD

A Parking Restriction Sign Posting between APR 30, 2009 and MAY 14, 2009 is required for NEED SPACE FOR WORK. The posting is on the East & West side of the street and will be effective from 9:30 AM and to 3:30 PM.

Special Instructions are NO.

The corresponding Service Request number is 09-00685628.

400 - 499 N ST CLAIR ST

Parking Restriction Posting/Meter Bagging:

Dig #: TBD

Parking Restriction Posting/Meter Bagging:

Dig #: TBD

A Parking Restriction Sign Posting between MAY 18, 2009 and MAY 29, 2009 is required for NEED SPACE FOR WORK. The posting is on the East & West side of the street and will be effective from 9:30 AM and to 3:30 PM.

Special Instructions are NO.

The corresponding Service Request number is 09-00813548.

400 - 499 N ST CLAIR ST

Parking Restriction Posting/Meter Bagging:

Dig #: TBD

A Parking Restriction Sign Posting between MAY 30, 2009 and JUN 12, 2009 is required for NEED SPACE FOR WORK. The posting is on the East & West side of the street and will be effective from 9:30 AM and to 3:30 PM.

Special Instructions are NO.

The corresponding Service Request number is 09-00872798.

400 - 499 N ST CLAIR ST

Parking Restriction Posting/Meter Bagging:

Dig #: TBD

A Parking Restriction Sign Posting between JUN 16, 2009 and JUN 19, 2009 is required for NEED SPACE FOR WORK. The posting is on the East & West side of the street and will be effective from 9:30 AM and to 3:30 PM.

Special Instructions are NO.

The corresponding Service Request number is 09-00993745.

400 - 499 N ST CLAIR ST

Restrictions:

1. All signs must be removed by the contractor when job is complete.
2. Applicant must contact Construction Compliance for any changes that affect the date(s), time(s) or location(s) for Meter Bagging and/or Parking Restriction Sign Posting.
3. Any questions regarding the actual placement of signs or meter bagging, contact the Bureau of

Restrictions:

Traffic Services at (312) 747-5085.

4. A copy of the permit must remain on-site for inspector's review.
5. Permit fees must be paid within 24 hours of the date of issuance. Failure to pay will result in the immediate cancellation of the permit. Monthly billing accounts are not applicable.
6. All directional boring must be pre-approved by the Office of Underground Coordination.
7. Contractor must secure plating over all openings in the roadway during non-working hours until such time when the road surface is restored.
8. All traffic control will be the responsibility of the contractor and must comply with all MUTCD standards.
9. Permitted Hours: 9:30 AM to 3:30 PM (days) and/or 7:00 PM to 6:00 AM (nights)
10. Restore all lanes to normal operation during non-working hours.
11. Must use flagmen and/or arrow boards to maintain traffic operations through the work zone.
12. Contractor must notify DIGGER at 312-744-7000 no less than 48 hours (exclusive of Saturdays, Sundays and Holidays) but no more than 14 calendar days in advance of the start of the excavation or demolition, unless the excavation date was provided with the application and remains unchanged. Prior to 26 calendar days the Contractor must notify DIGGER to renew the dig date!
13. It is the Excavator's responsibility to request refreshing of marks when needed, but no longer than 28 calendar days after the last requested date.
14. When applicable, all excavation areas are to be clearly marked in safety white paint prior to calling DIGGER. White paint is not required for joint meets or emergency work.
15. Excavators requesting dig tickets are responsible for the protection of utility markings at the job site. Any markings of underground utilities utilizing utility colors, must be done by facility owners or authorized agents only.
16. Use of pneumatic equipment must not begin before 8:00 A.M. or continue after 8:00 P.M.
17. Permittee must provide a sign which identifies the telephone number and company or person performing the work. Signage may be affixed to barricades.
18. Permanent base pavement restoration to follow within 5 days after the completion of underground work.
19. All pavements are to be restored in accordance with CDOT Construction Standards.
20. All street openings must be restored with concrete base to grade.
21. Work to be performed as per plans and specifications.
22. Streets recently resurfaced must be restored to proper standards (resurface to nearest 1/4 pt, see CDOT Construction Standards for further details).
23. **WARNING: THIS WORKSITE(S) CONTAINS RADIOACTIVE MATERIAL. ANY QUESTIONS PERTAINING TO HANDLING OF MATERIALS, CONTACT THE DEPT. OF ENVIRONMENT AT 312-744-3152.**
24. This worksite is a **MORATORIUM STREET** and must be restored to CDOT standards.
25. No work in or use of the public right of way is to be done when a special event is taking place. It is up to the applicant to determine if an event is scheduled. To obtain a listing of programs or events within the City of Chicago please dial 311 when you are within the City boundaries.

Restrictions:

- 26. It is the responsibility of the applicant to fund Traffic Control Aides if the City deems it necessary due to heavy congestion situations.
- 27. Pursuit to City Ordinances 10-20-150 and 10-28-281.3 a re-inspection fee of \$100 may be assessed for each inspection conducted after the initial inspection.

Street Opening (Sidewalk, Parkway, Curb Lane & Traffic Lane)

03-06-2009 - Fee Pavement Opening Change
 CBD: Y Cost Per EA: \$ 337.00 CAPS: 300-84-2135-256
 Tiered: N # Of EA: 1.00 Late charge: \$
 Mora: Y Amount: \$ 337.00

02-19-2009 - Fee Pavement Opening
 CBD: Y Cost Per EA: \$ 337.00 CAPS: 300-84-2135-256
 Tiered: N # Of EA: 1.00 Late charge: \$.00
 Mora: N Amount: \$ 337.00

Total Fees: \$ 674.00

Grand Total Fees: \$ 674.00

Affected CUAN Sites: 1, 2, 3, 4, 5, 6, 9, 11, 12, 15, 16, 17, 18, 20, 21, 22, 23, 24, 27, 28, 29, 31, 34, 35, 36, 38, 40, 41, 46, 49, 53, 55, 60, 61, 62, 65, 66, 67, 68, 84, 86, 87, 90, 155

EFFECTIVE DATES OF PERMIT

Current: Feb 19, 2009 through Jun 19, 2009 (Input date: Jun 11, 2009 3:02:31 p.m.)
 Previous: Feb 19, 2009 through Jun 12, 2009 (Input date: May 22, 2009 3:37:31 p.m.)
 Previous: Feb 19, 2009 through May 29, 2009 (Input date: Apr 23, 2009 12:11:22 p.m.)
 Previous: Feb 19, 2009 through Apr 29, 2009 (Input date: Apr 08, 2009 3:06:12 p.m.)
 Previous: Feb 19, 2009 through Apr 15, 2009 (Input date: Mar 27, 2009 3:49:39 p.m.)
 Previous: Feb 19, 2009 through Apr 01, 2009 (Input date: Mar 13, 2009 10:27:32 a.m.)
 Previous: Feb 19, 2009 through Mar 19, 2009 (Input date: Feb 19, 2009 9:11:22 a.m.)

JOB TITLE Integrys Radiological Surveying

JOB NO. 10535-004

CALCULATION NO. _____

ORIGINATOR Jaclyn Webb

DATE _____

SHEET 1

OF 1

REVIEWER Steve Kornder

DATE _____

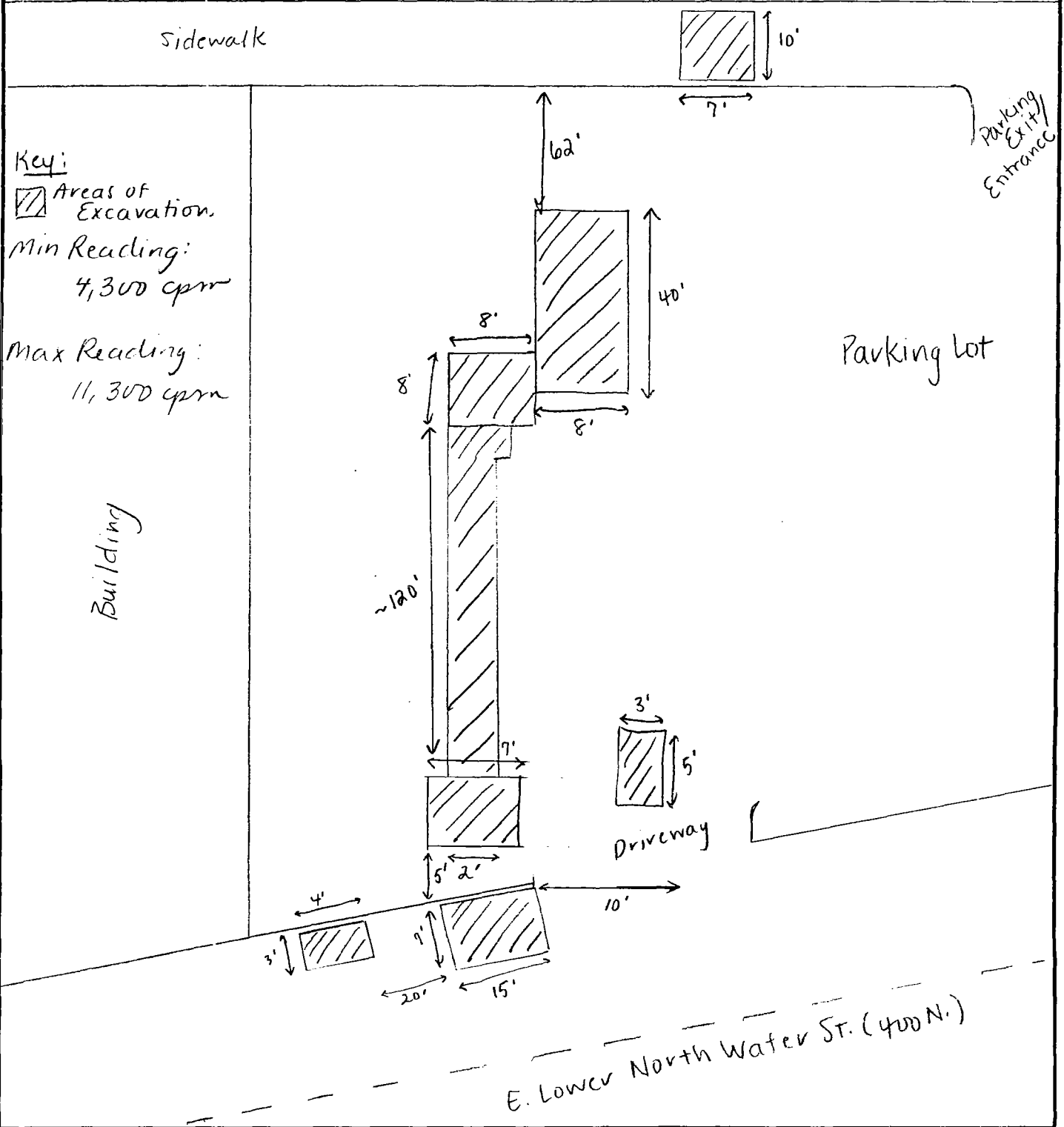
Permit No. 955 066432
 Permit Dates: 2/17/09
 Site Address: 400-499 N. St. Clair

N. ST. Clair St. (200E.)

(See other drawing)

E. Illinois St. (500N.)

N



Drawing not to scale.