128689

3/6/96

CRA

CONESTOGA-ROVERS & ASSOCIATES
651 Colby Drive
Waterloo, Ontario, Canada N2V 1C2
(519) 884-0510 Colby Office Fax: (519) 884-0525
(519) 725-3313 Bathurst Office (519) 725-1394

March 6, 1996

Reference No. 6029-50

Mr. Anthony Rutter
Director, Waste Management Division
Remedial Project Manager
U.S. Environmental Protection Agency
77 West Jackson Boulevard
Chicago, Illinois
U.S.A. 60604

Mr. Regan S. Williams
State Project Coordinator
Ohio EPA - Division of
Emergency & Remedial Response
2110 East Aurora Road
Twinsburg, Ohio
U.S.A. 44087

Gentlemen:

Re: February 1996 Quarterly Groundwater Hydraulic Monitoring
Operation, Maintenance and Monitoring
Summit National Superfund Site
Deerfield, Ohio

Attached are two copies of the results of the quarterly groundwater hydraulic monitoring conducted at the Summit National Superfund Site (Site), in Deerfield, Ohio on February 21, 1996, including a tabulated listing of the February 21, 1996 groundwater level measurements, groundwater contours for the Water Table Unit (WTU), Intermediate Units and Upper Sharon Unit, and groundwater hydrographs for the monitoring wells and piezometers at the Site. The USU groundwater contours have been plotted with and without the water elevation in the Potable Well at the Site. The WTU groundwater contours indicate containment of groundwater in the WTU by the pipe and media drain at the Site.

Should you have any questions, please do not hesitate to contact the undersigned.

Yours truly,

CONESTOGA-ROVERS & ASSOCIATES

Steve Whillier, B. Sc.

SW/dm/25
Encl.
c.c.: Richard McAvoy
Gary Gifford
Patrick Steerman
Kenneth Walanski
Jack Michels
Mark Witherspoon

FEBRUARY 1996 GROUNDWATER ELEVATIONS
WATER TABLE UNIT MONITORING WELLS
SUMMIT NATIONAL SUPERFUND SITE
DEERFIELD, OHIO

WELL DESIGNATION	COORDINATES		REFERENCE ELEVATION	GROUNDWATER 2/21/96	
	NORTH' ft.	EAST' ft.	ft. AMSL	Level ft.	Elev. ft. AMSL
MW-4	9504.40	5951.81	1091.09 (g)	9.64	1,081.45
MW-11	9415.00	5636.28	1,095.93	21.11	1,074.82
MW-101	10021.30	4969.30	1,107.57	9.14	1,098.43
MW-102	10010.12	5512.54	1,100.17	8.21	1,091.96
MW-103	9591.39	4927.97	1,096.22	3.00	1,093.22
MW-104	9576.51	5079.94	1,099.81	24.32	1,075.49
MW-105	9539.58	5136.64	1,101.32	25.73	1,075.59
MW-106	9549.29	5296.02	1,102.88	26.22	1,076.66
MW-107	9550.10	5570.26	1,098.27	20.72	1,077.55
MW-108	9549.95	5779.50	1,091.96	17.04	1,074.92
MW-109	9586.47	5874.83	1,087.42	5.06	1,082.36
MW-110	9641.97	6124.53	1,086.87	7.08	1,079.79
MW-111	9395.45	5296.51	1,099.67	25.96	1,073.71
MW-113	9392.18	5825.52	1,088.46	8.01	1,080.45
MW-114	9280.30	5265.10	1,097.27	16.14	1,081.13
MW-115	9299.48	5637.84	1,101.83	20.22	1,081.61
MW-116	9004.70	5236.40	1,105.54	25.57	1,079.97
MW-117	9014.47	5616.11	1,123.97	42.80	1,081.17
MW-118	9171.40	5970.27	1,098.38	25.96	1,072.42
PZ-1	9795.10	5095.57	1,104.43	11.12	1,093.31
PZ-101	9782.89	5283.08	1,108.53	17.30	1,091.23
PZ-102 R	9831.20	5509.98	1,100.21	14.04	1,086.17
PZ-103	9862.09	5829.02	1,093.98	9.33	1,084.65
PZ-104	9195.17	5325.76	1,097.54	17.02	1,080.52
PZ-105	9232.15	5667.49	1,101.60	20.92	1,080.68
PZ-106	9291.14	5937.35	1,102.23	25.90	1,076.33
MH-1	9640.53	5089.94	1102.78 (g)	28.14	1,075.27
MH-2	9532.78	5106.02	1101.04 (g)	26.00	1,075.04
MH-3	9476.17	5159.69	1100.95 (g)	26.32	1,074.63
MH-4	9363.72	5279.02	1100.05 (g)	26.38	1,073.67
MH-5	9381.78	5623.06	1095.68 (g)	22.96	1,072.72
MH-6	9412.62	5810.76	1088.64 (g)	15.14	1,073.50
MH-7	9532.38	5812.80	1089.29 (g)	13.52	1,075.77
MH-8	9751.55	5815.45	1089.23 (g)	11.58	1,077.65
WET WELL	9364.74	5464.02	1098.86 (g)	26.18	1,077.30

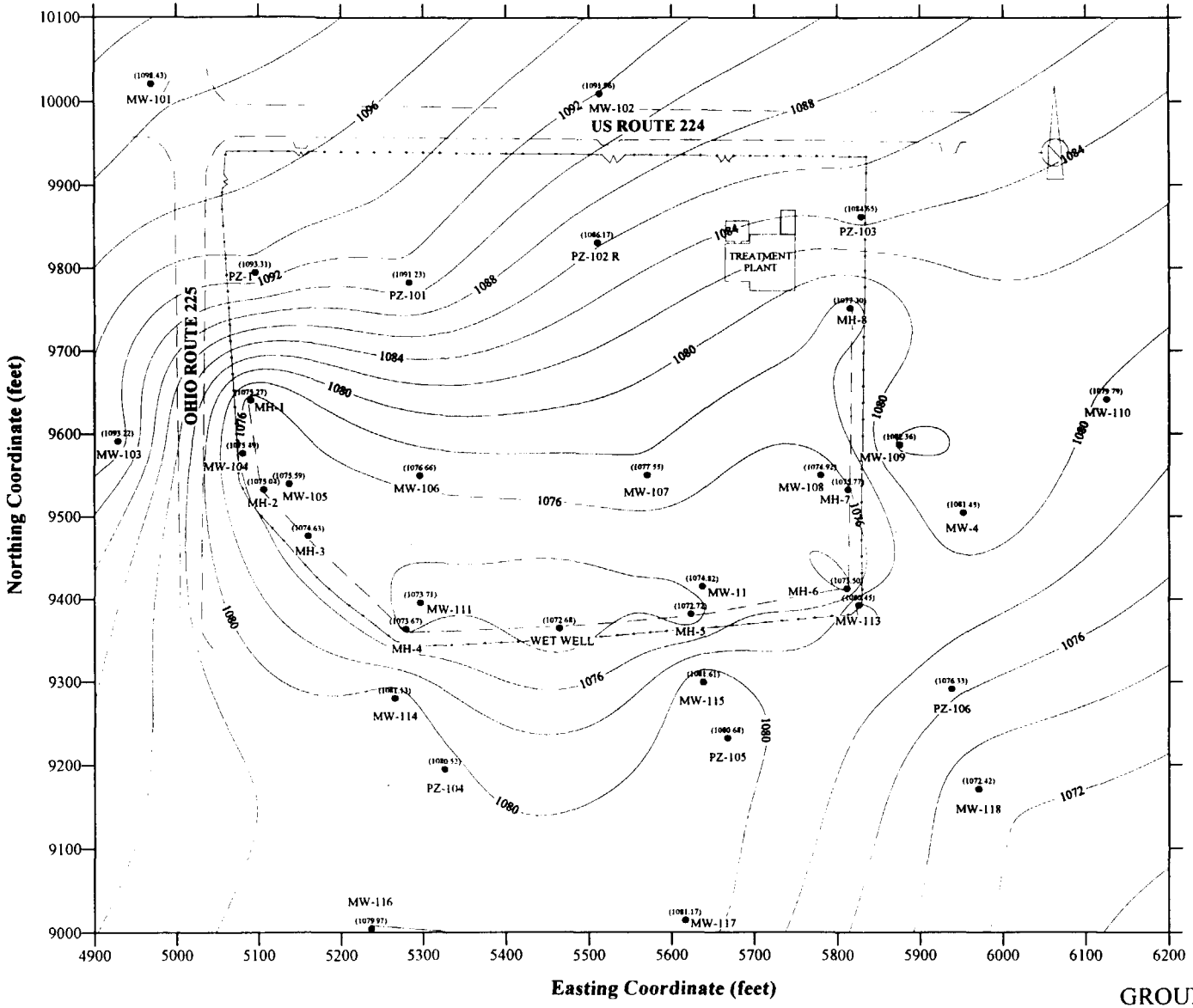

GROUNDWATER CONTOURS
WATER TABLE UNIT -- FEBRUARY 21, 1996
SUMMIT NATIONAL SUPERFUND SITE
Deerfield, Ohio

CRA

6029 (L) 02/29/96(W) REV.0 (j:\swenviro\6029\6029-50\contours\wtu\wt022196.srf)

2/26/96

GROUNDWATER HYDROGRAPH
WATER TABLE UNIT: MW-4
SUMMIT NATIONAL SUPERFUND SITE

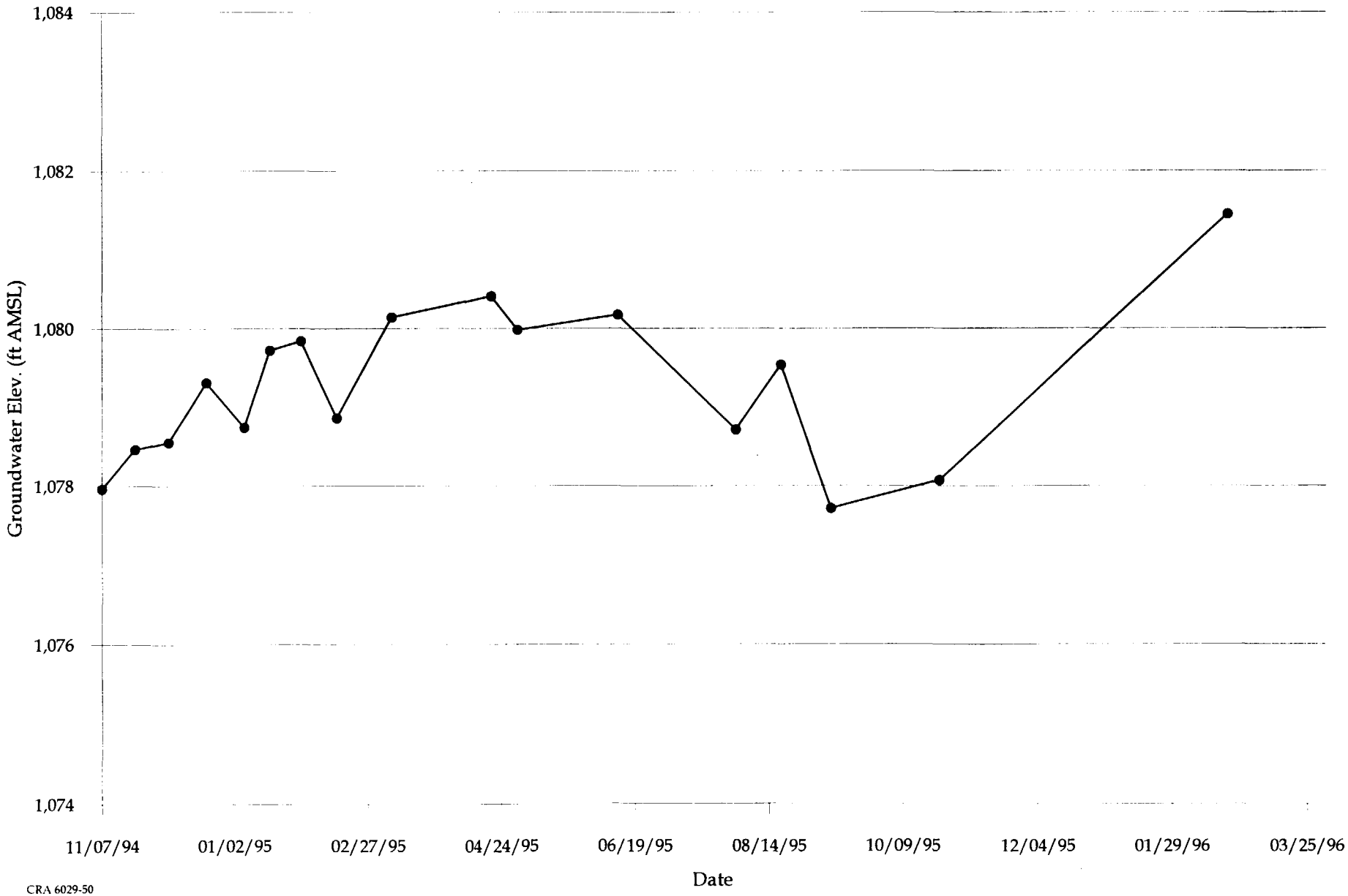

CRA 6029-50

2/26/96

GROUNDWATER HYDROGRAPH
WATER TABLE UNIT: MW-11
SUMMIT NATIONAL SUPERFUND SITE

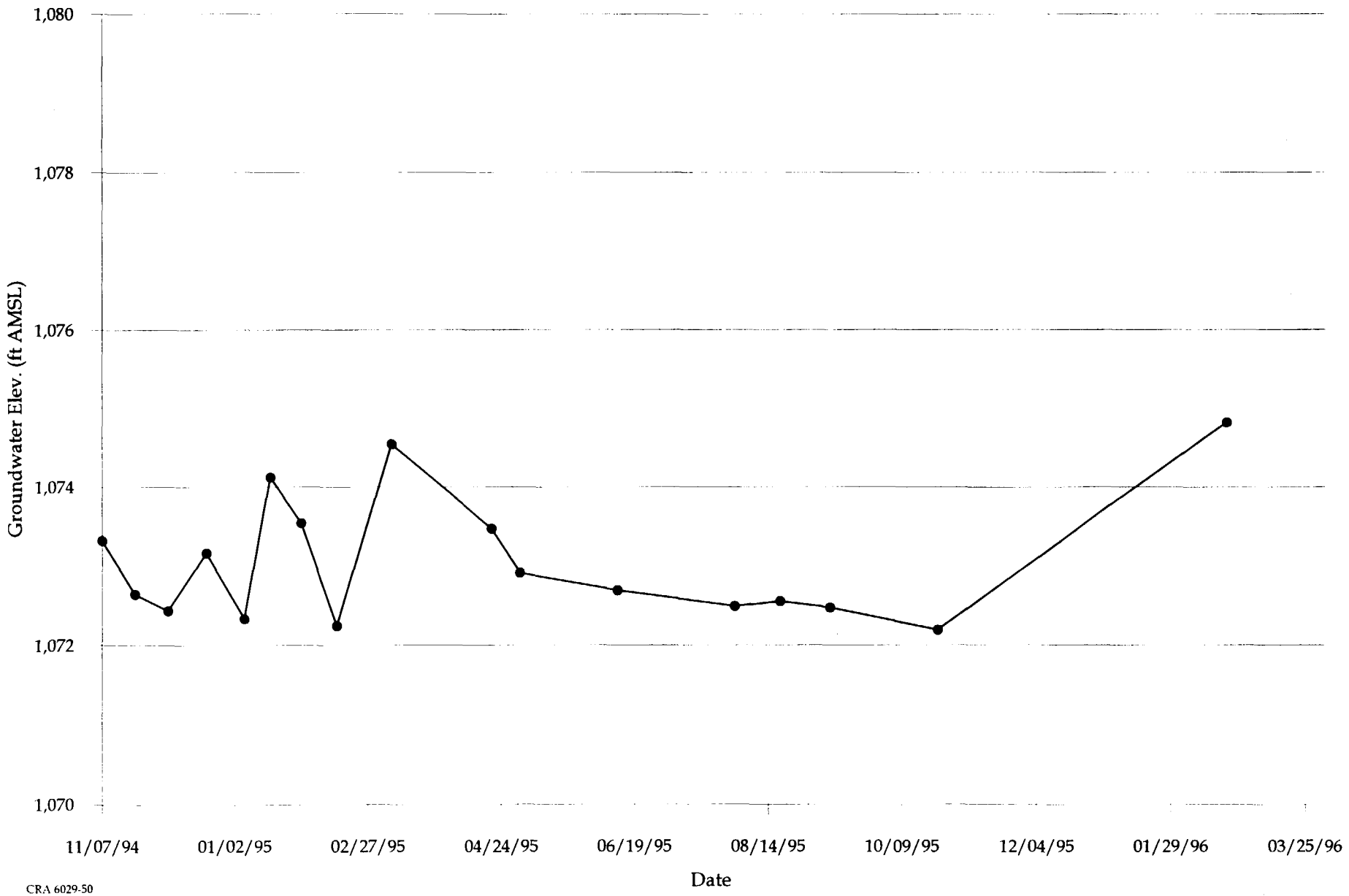

CRA 6029-50

2/26/96

GROUNDWATER HYDROGRAPH
WATER TABLE UNIT:MW-101
SUMMIT NATIONAL SUPERFUND SITE

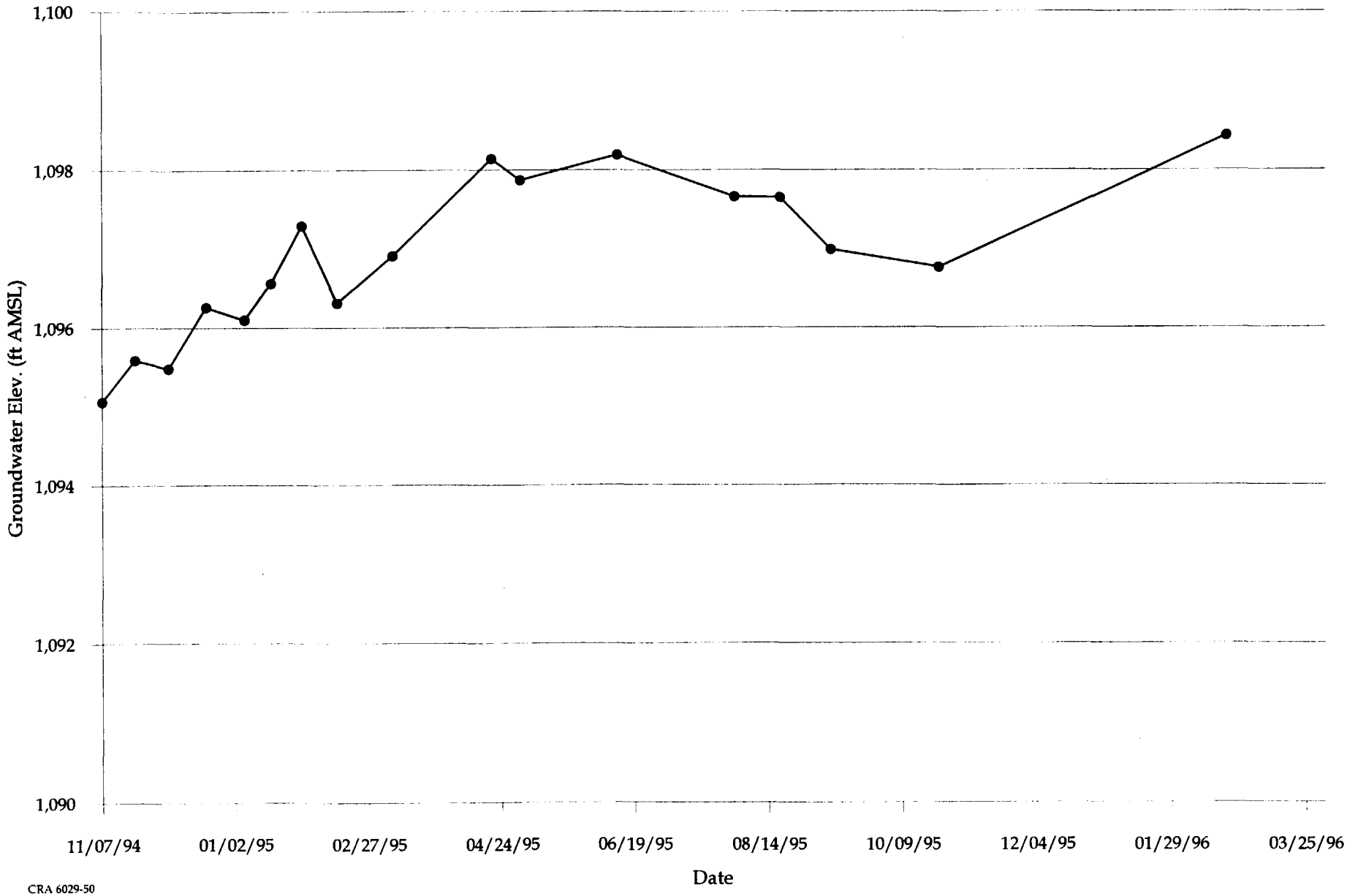

CRA 6029-50

2/26/96

GROUNDWATER HYDROGRAPH
WATER TABLE UNIT: MW-102
SUMMIT NATIONAL SUPERFUND SITE

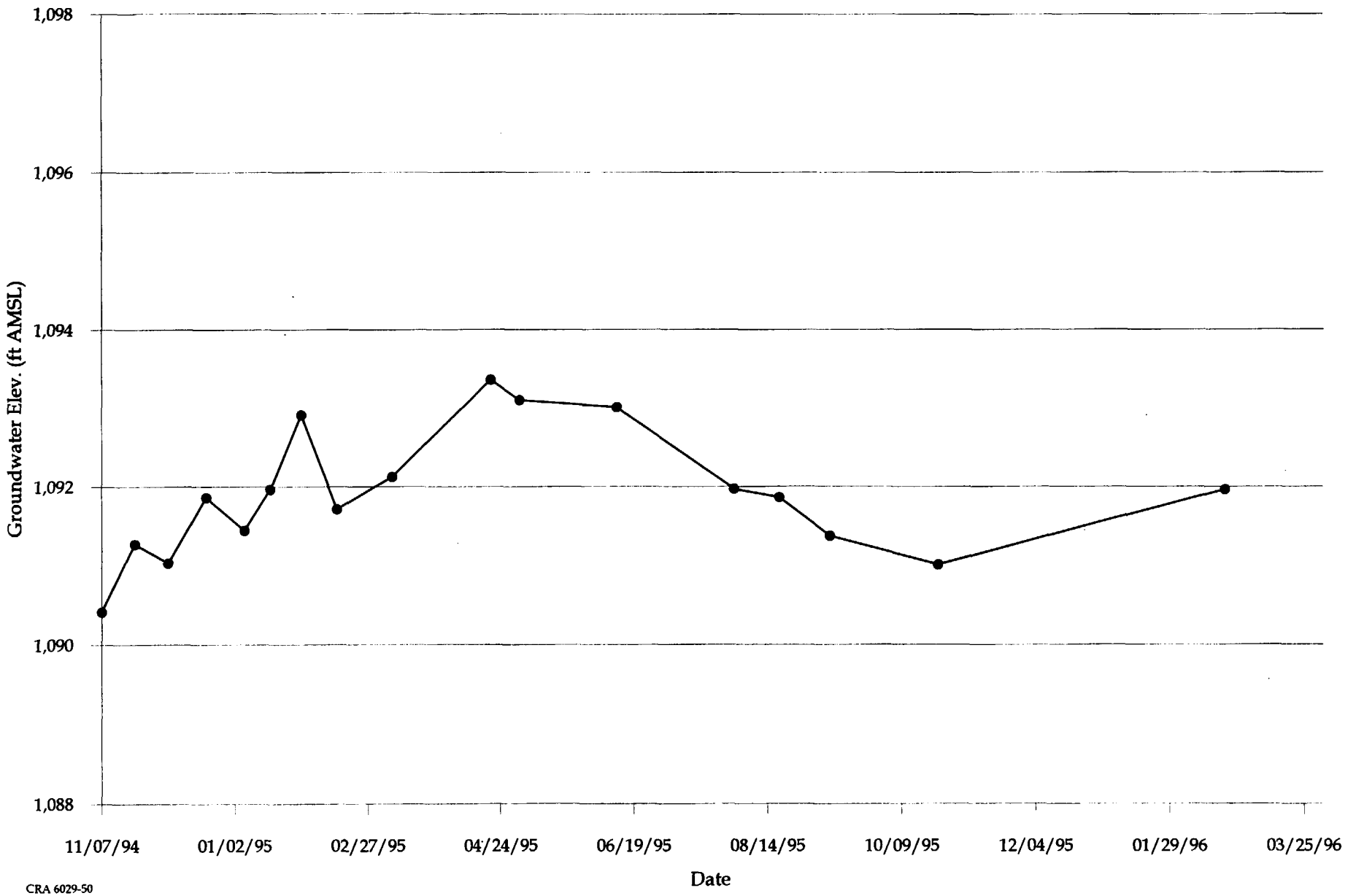

CRA 6029-50

2/26/96

GROUNDWATER HYDROGRAPH
WATER TABLE UNIT: MW-103
SUMMIT NATIONAL SUPERFUND SITE

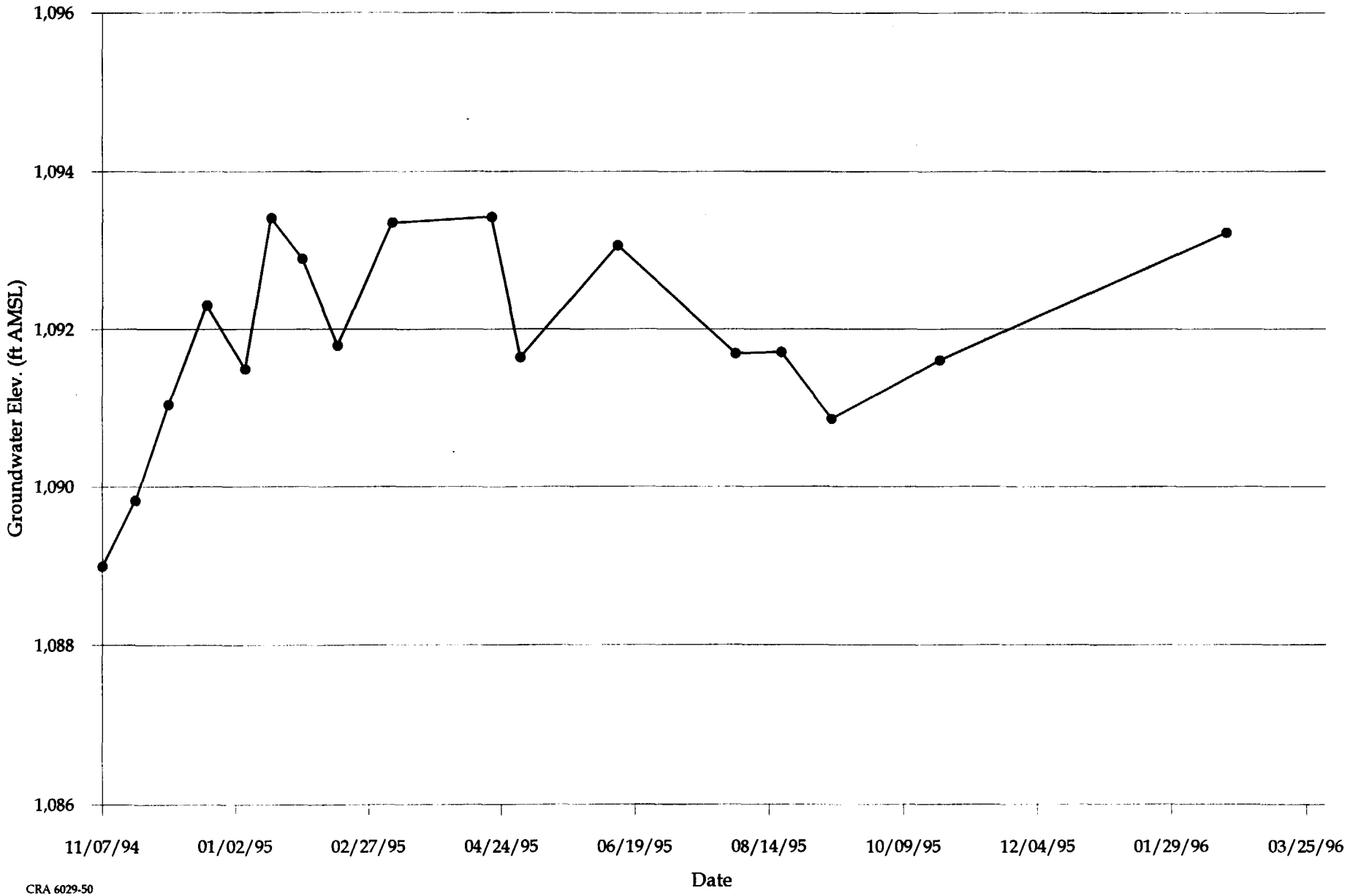

CRA 6029-50

2/26/96

GROUNDWATER HYDROGRAPH
WATER TABLE UNIT: MW-104
SUMMIT NATIONAL SUPERFUND SITE

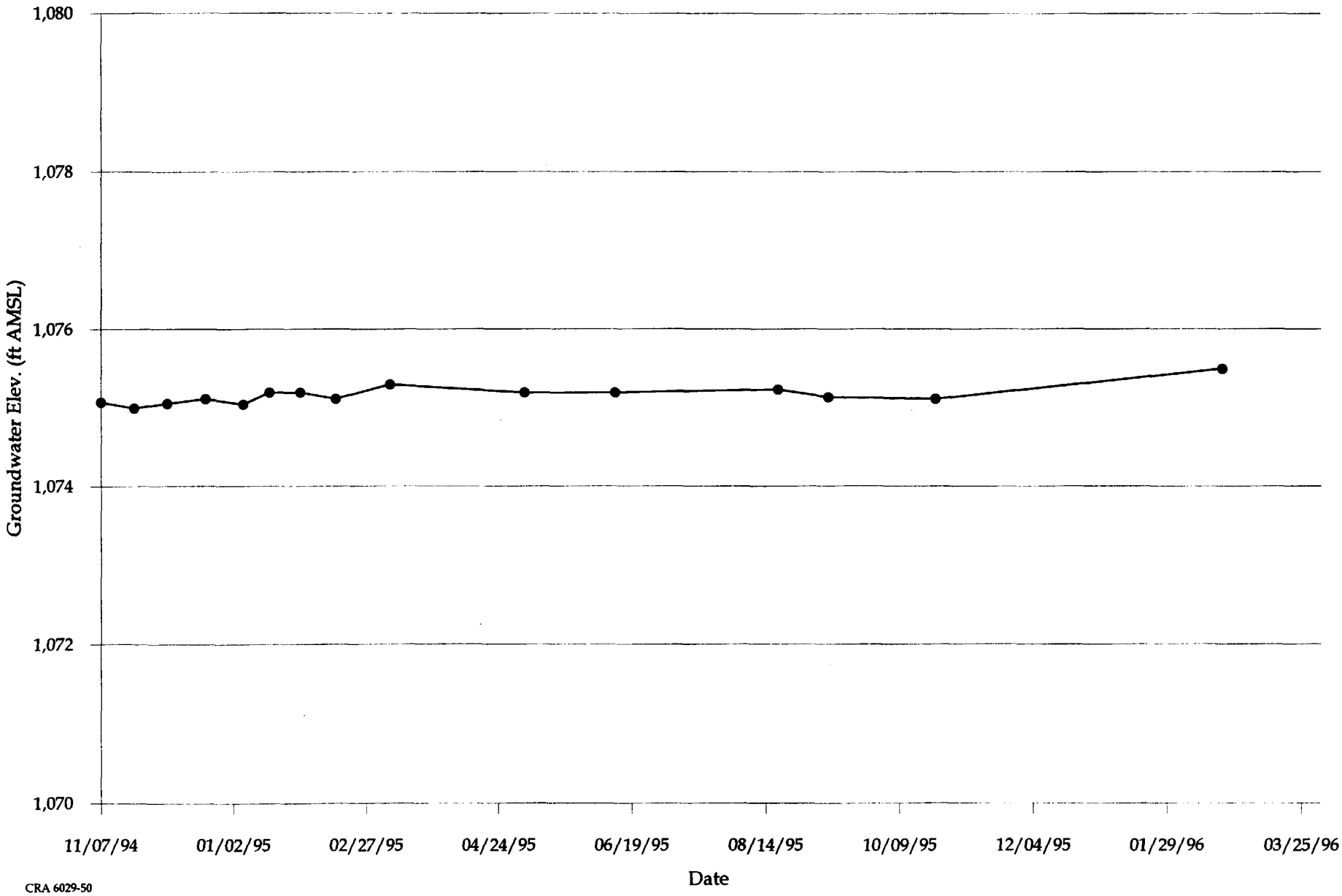

CRA 6029-50

2/26/96

GROUNDWATER HYDROGRAPH
WATER TABLE UNIT: MW-105
SUMMIT NATIONAL SUPERFUND SITE

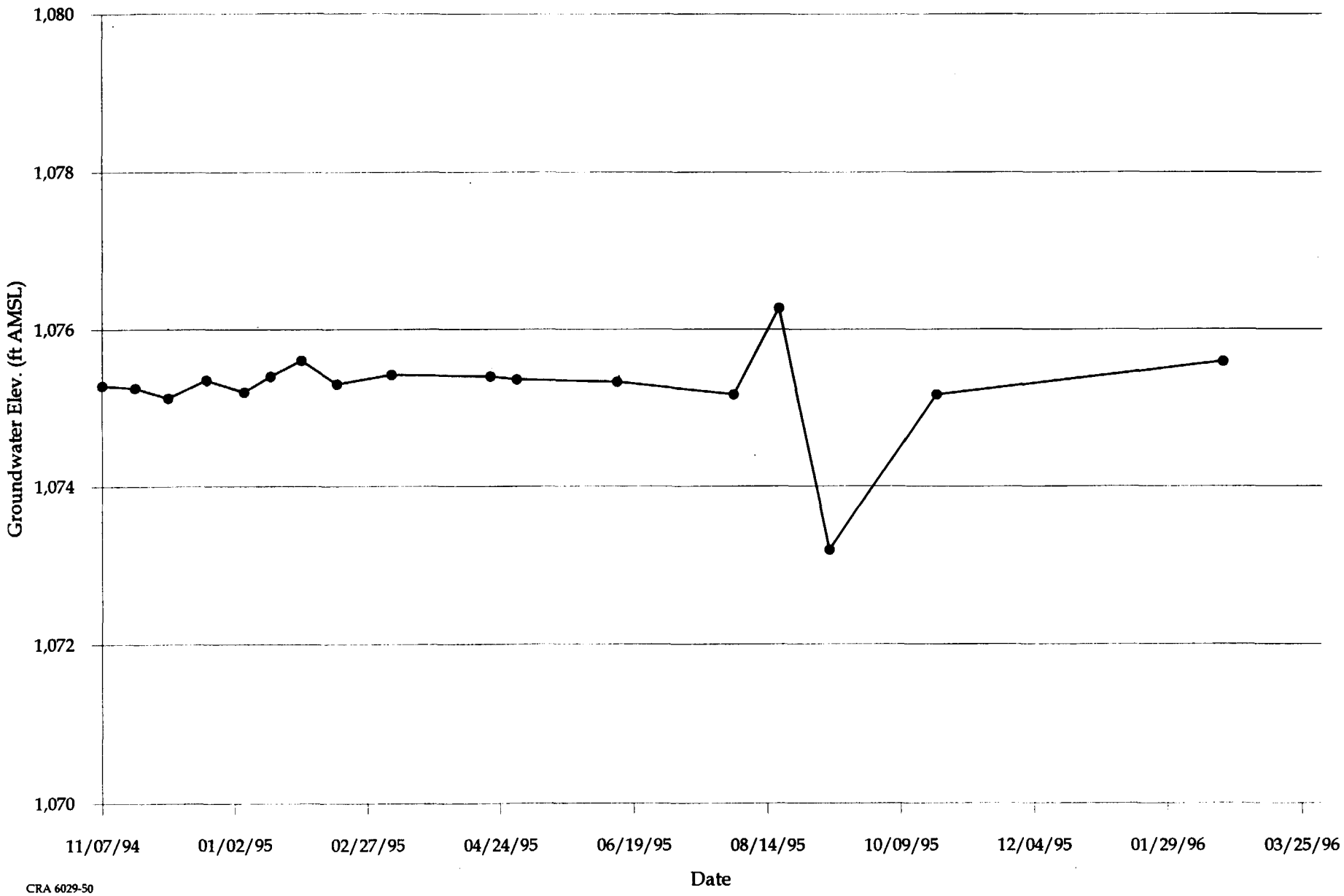

CRA 6029-50

2/26/96

GROUNDWATER HYDROGRAPH
WATER TABLE UNIT: MW-106
SUMMIT NATIONAL SUPERFUND SITE

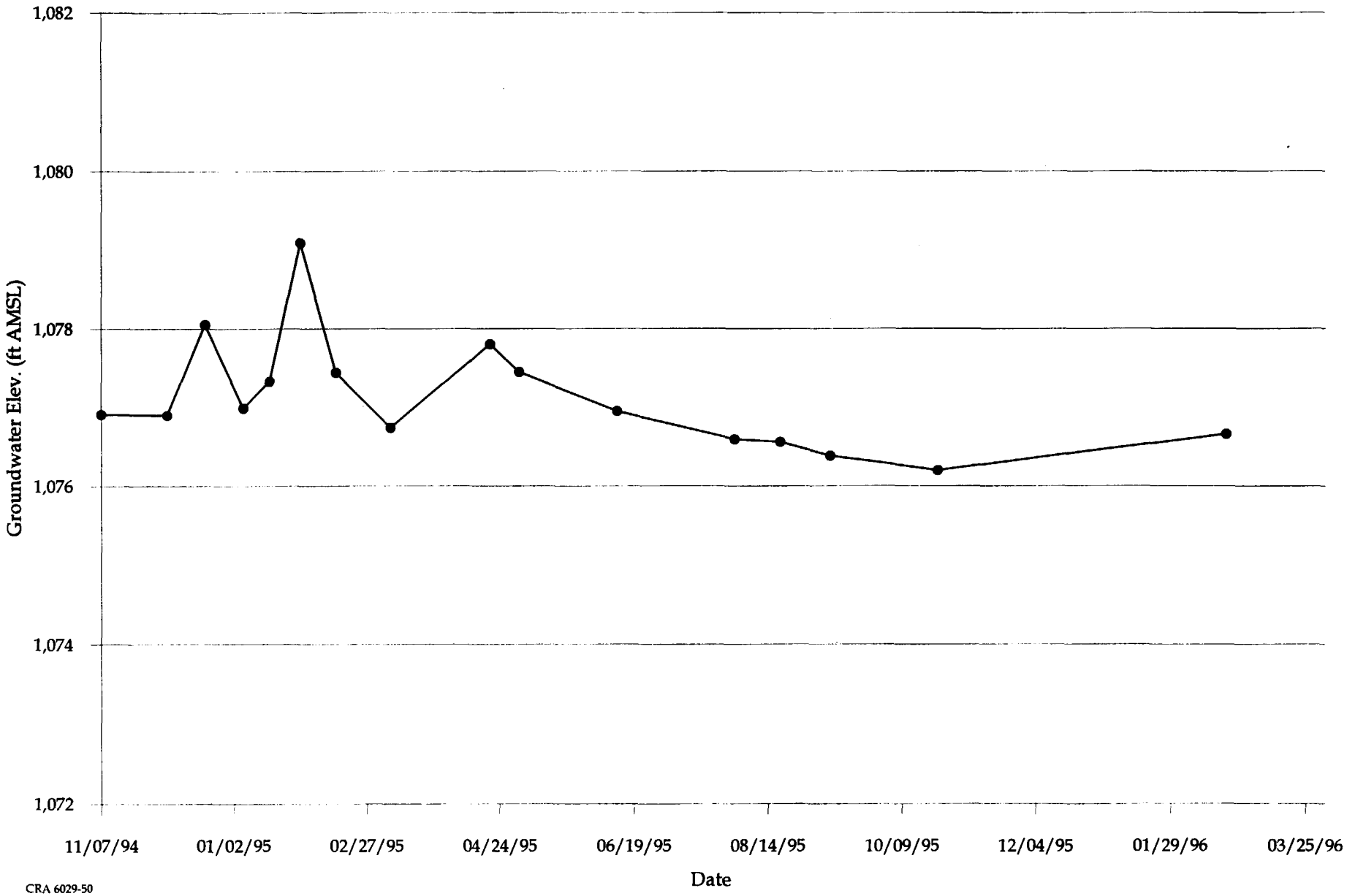

CRA 6029-50

2/26/96

GROUNDWATER HYDROGRAPH
WATER TABLE UNIT: MW-107
SUMMIT NATIONAL SUPERFUND SITE

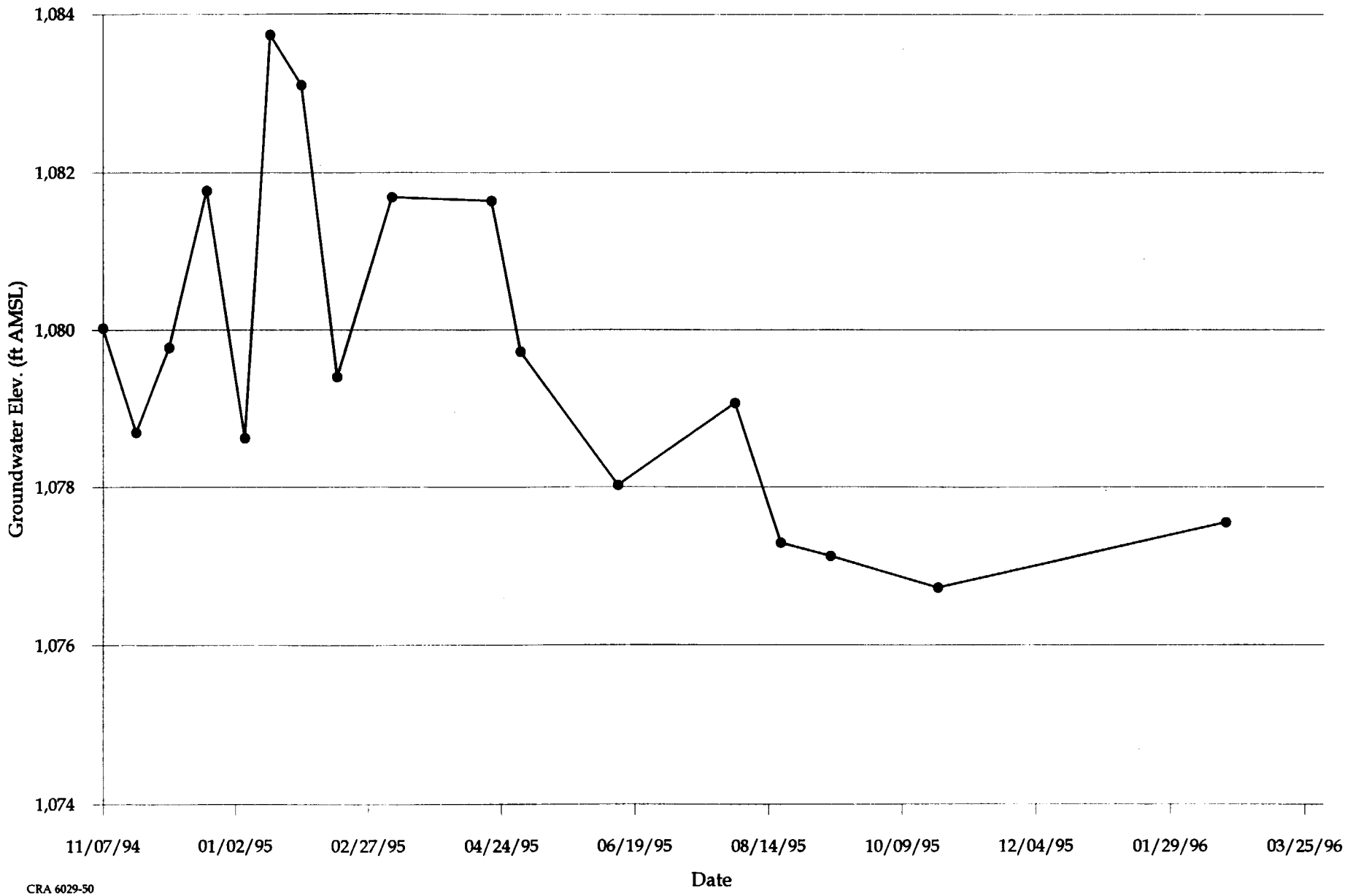

CRA 6029-50

2/26/96

GROUNDWATER HYDROGRAPH
WATER TABLE UNIT: MW-108
SUMMIT NATIONAL SUPERFUND SITE

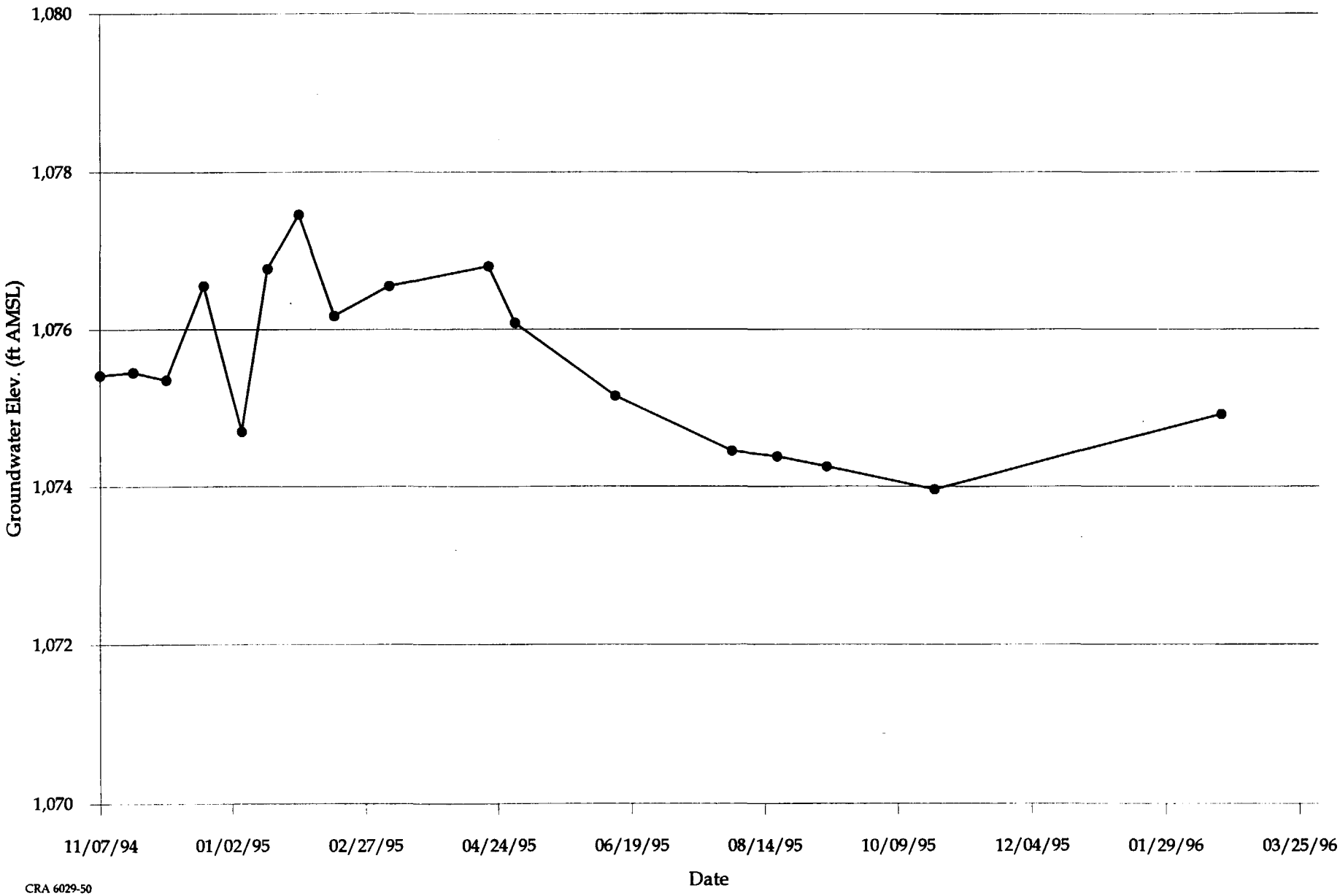

CRA 6029-50

2/26/96

GROUNDWATER HYDROGRAPH
WATER TABLE UNIT: MW-109
SUMMIT NATIONAL SUPERFUND SITE

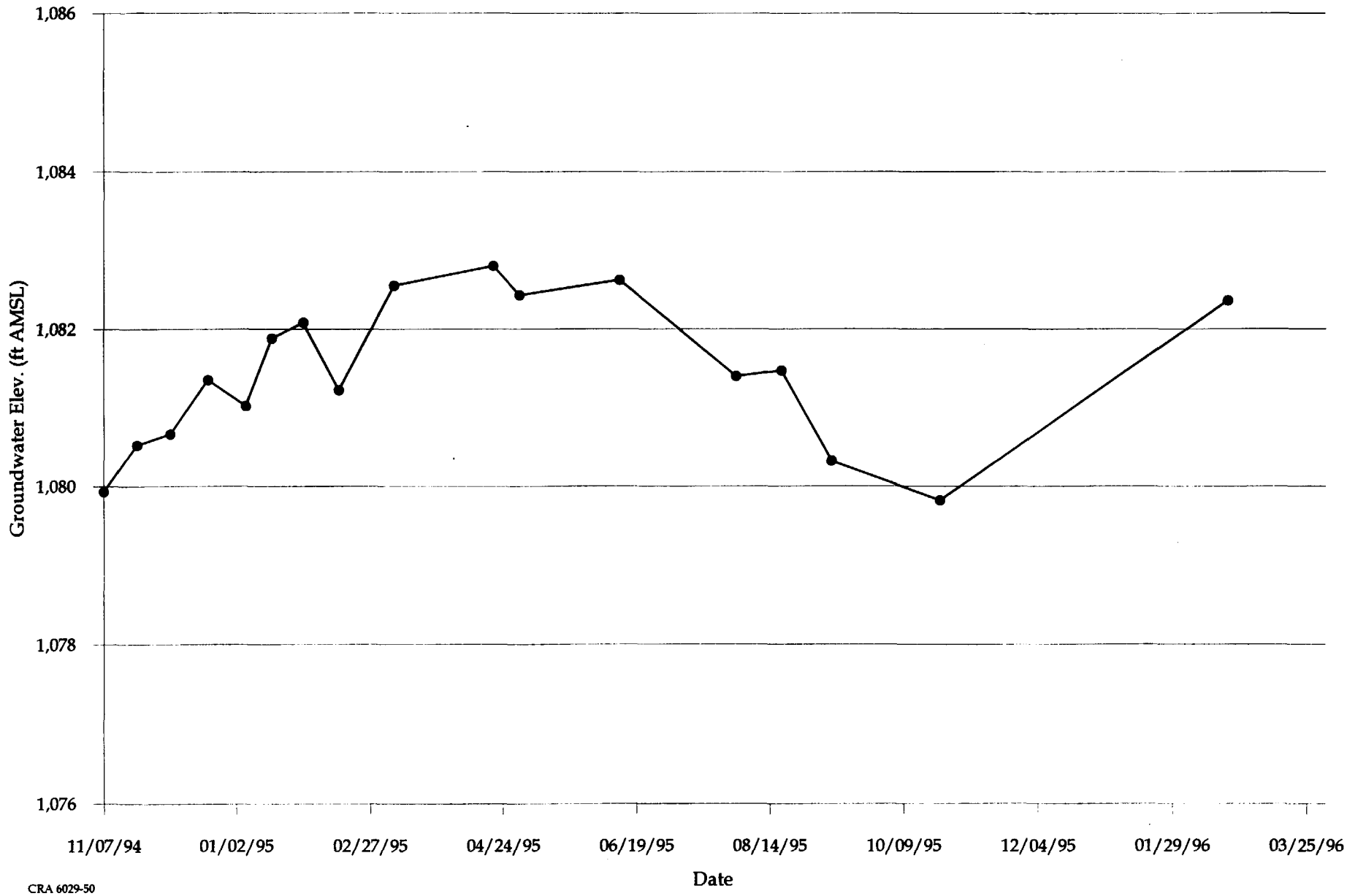

CRA 6029-50

2/26/96

GROUNDWATER HYDROGRAPH
WATER TABLE UNIT:MW-110
SUMMIT NATIONAL SUPERFUND SITE

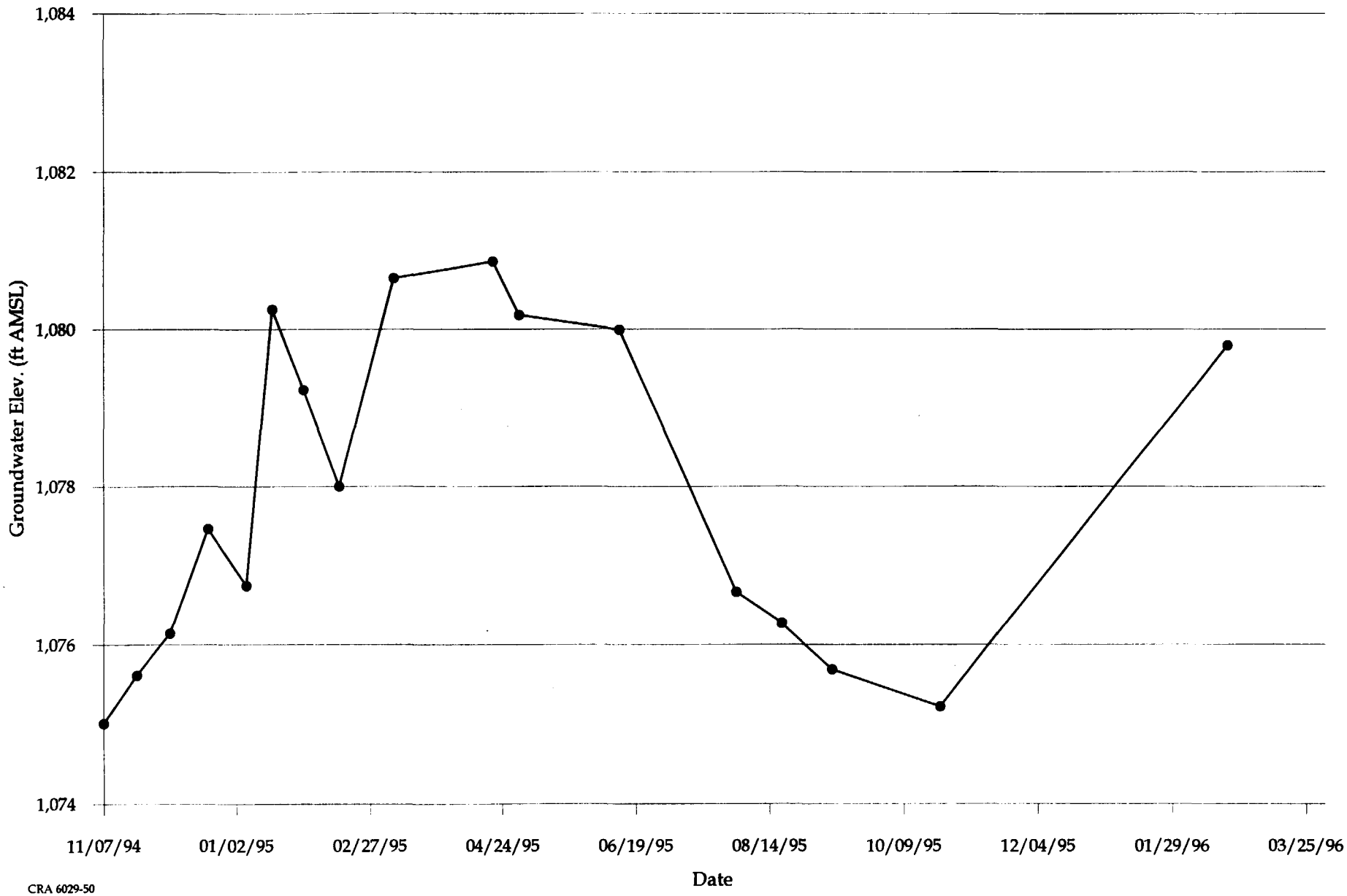

CRA 6029-50

2/26/96

GROUNDWATER HYDROGRAPH
WATER TABLE UNIT: MW-111
SUMMIT NATIONAL SUPERFUND SITE

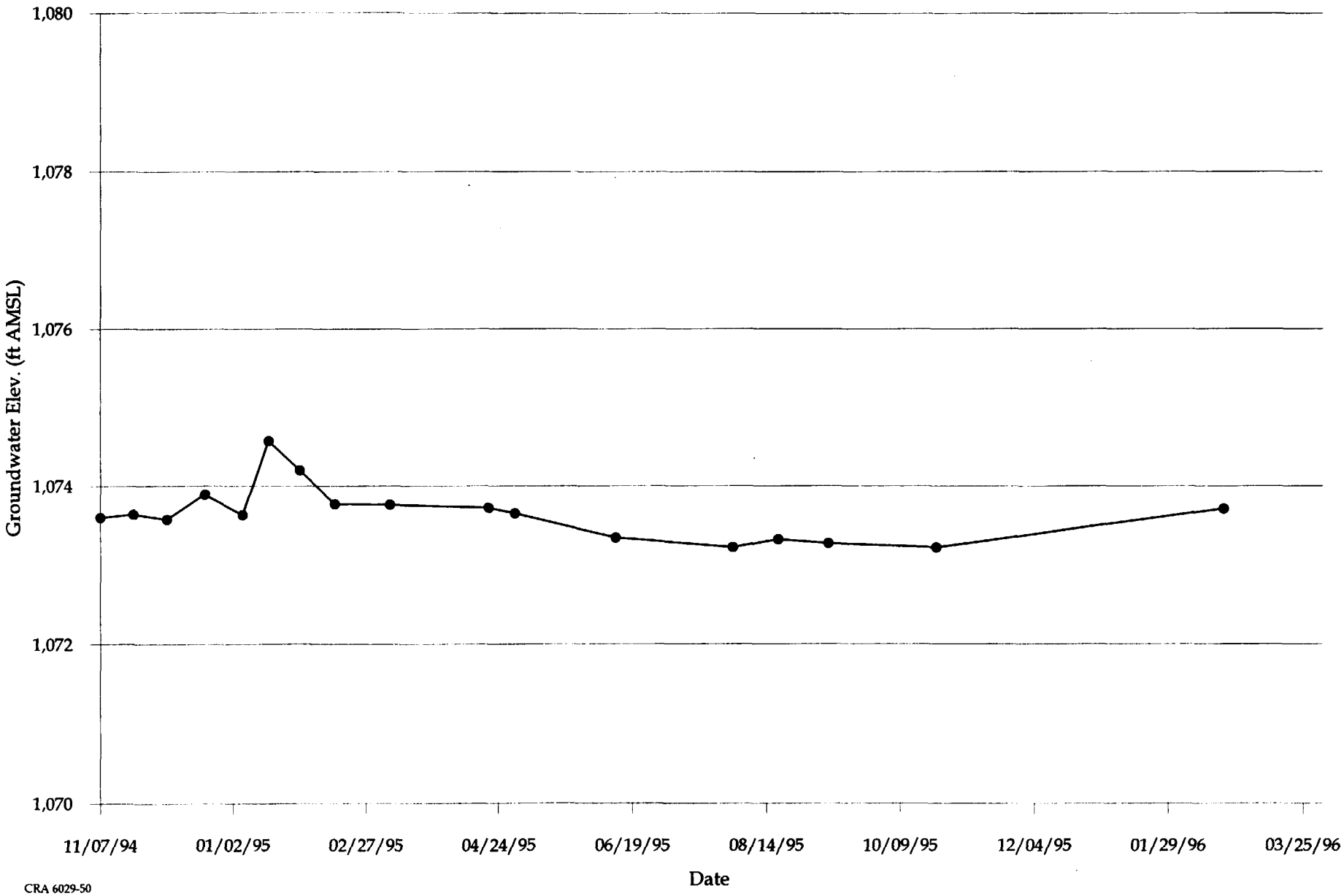

CRA 6029-50

2/26/96

GROUNDWATER HYDROGRAPH
WATER TABLE UNIT: MW-113
SUMMIT NATIONAL SUPERFUND SITE

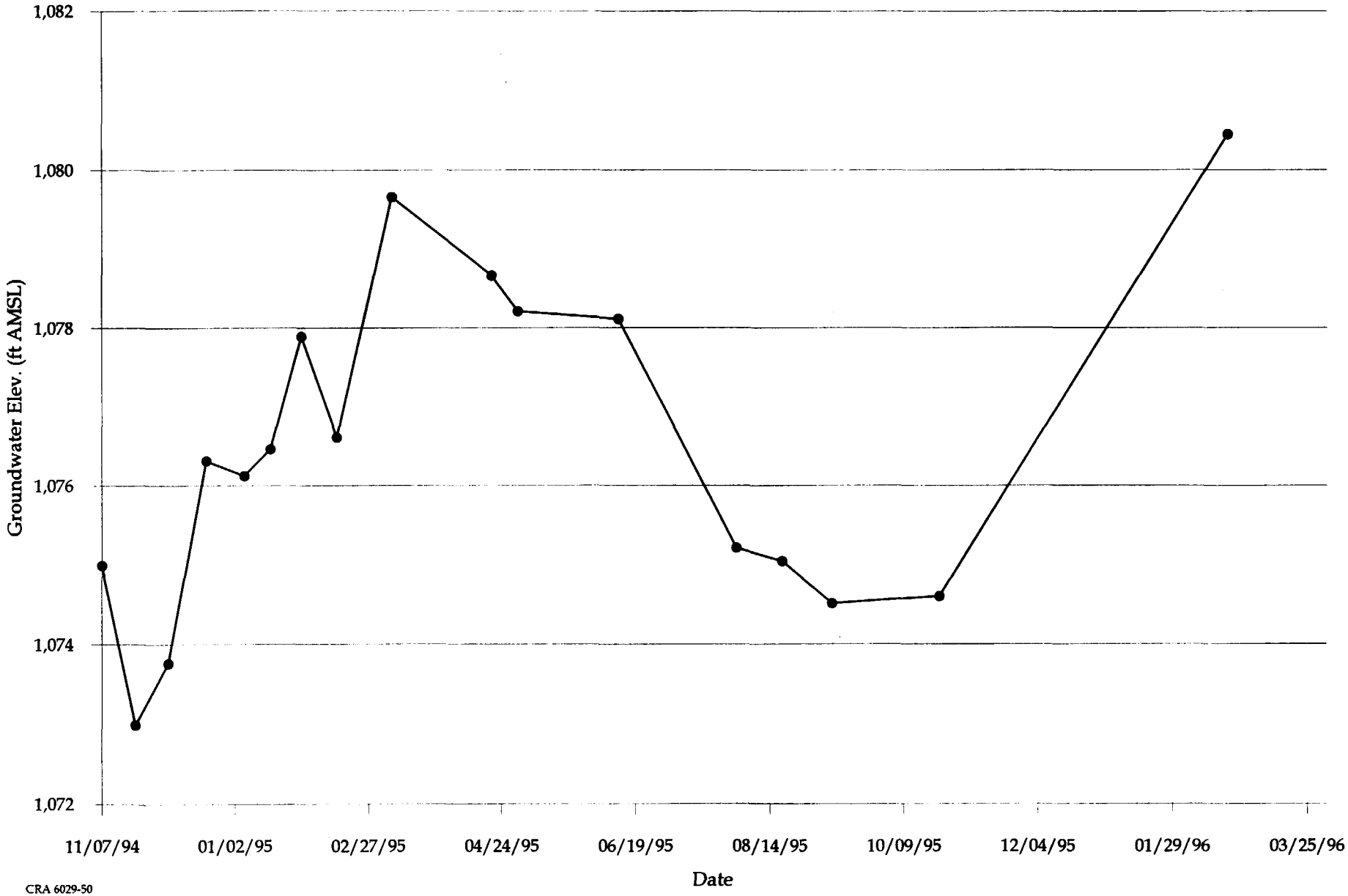

CRA 6029-50

2/26/96

GROUNDWATER HYDROGRAPH
WATER TABLE UNIT: MW-114
SUMMIT NATIONAL SUPERFUND SITE

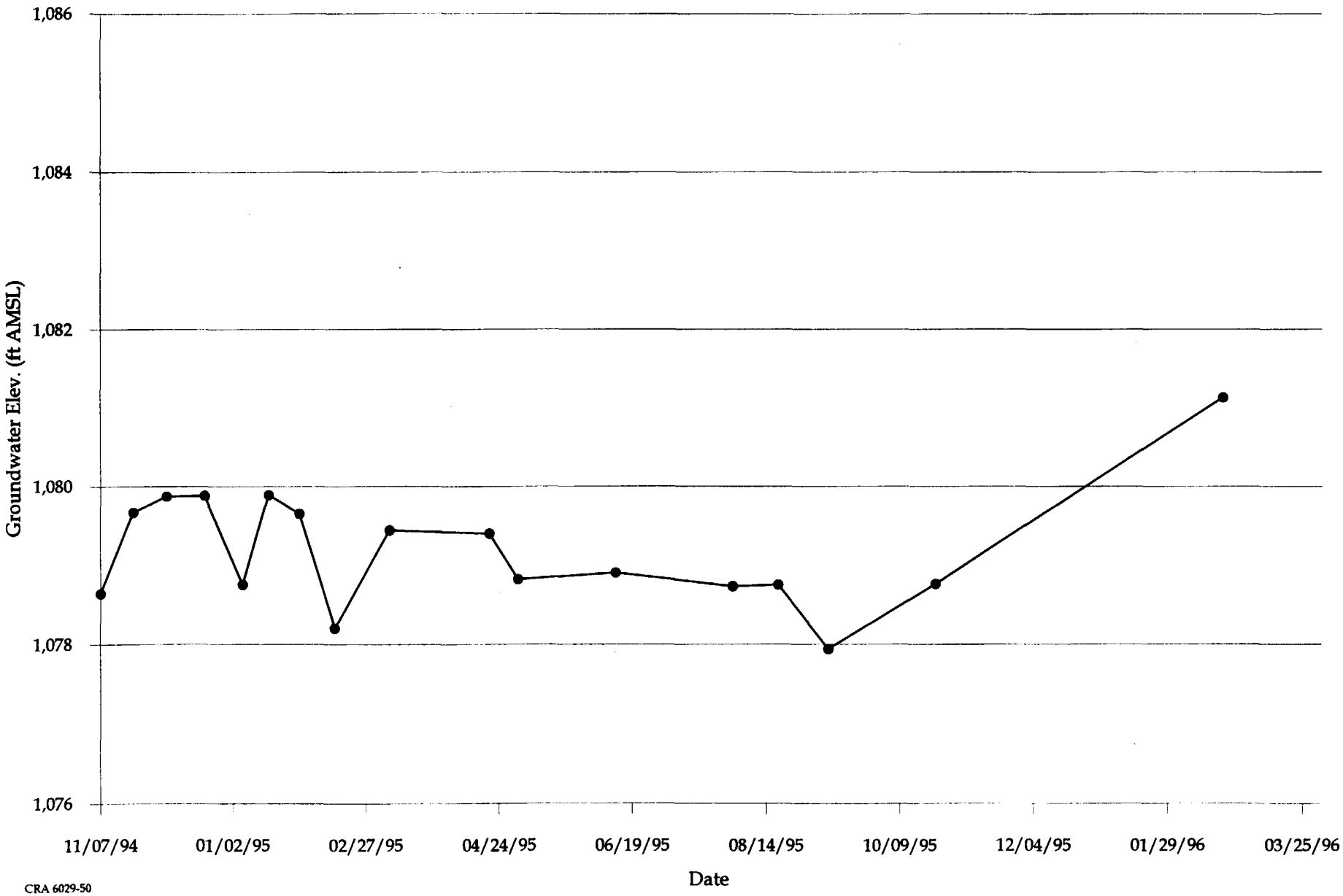

CRA 6029-50

2/26/96

GROUNDWATER HYDROGRAPH
WATER TABLE UNIT: MW-115
SUMMIT NATIONAL SUPERFUND SITE

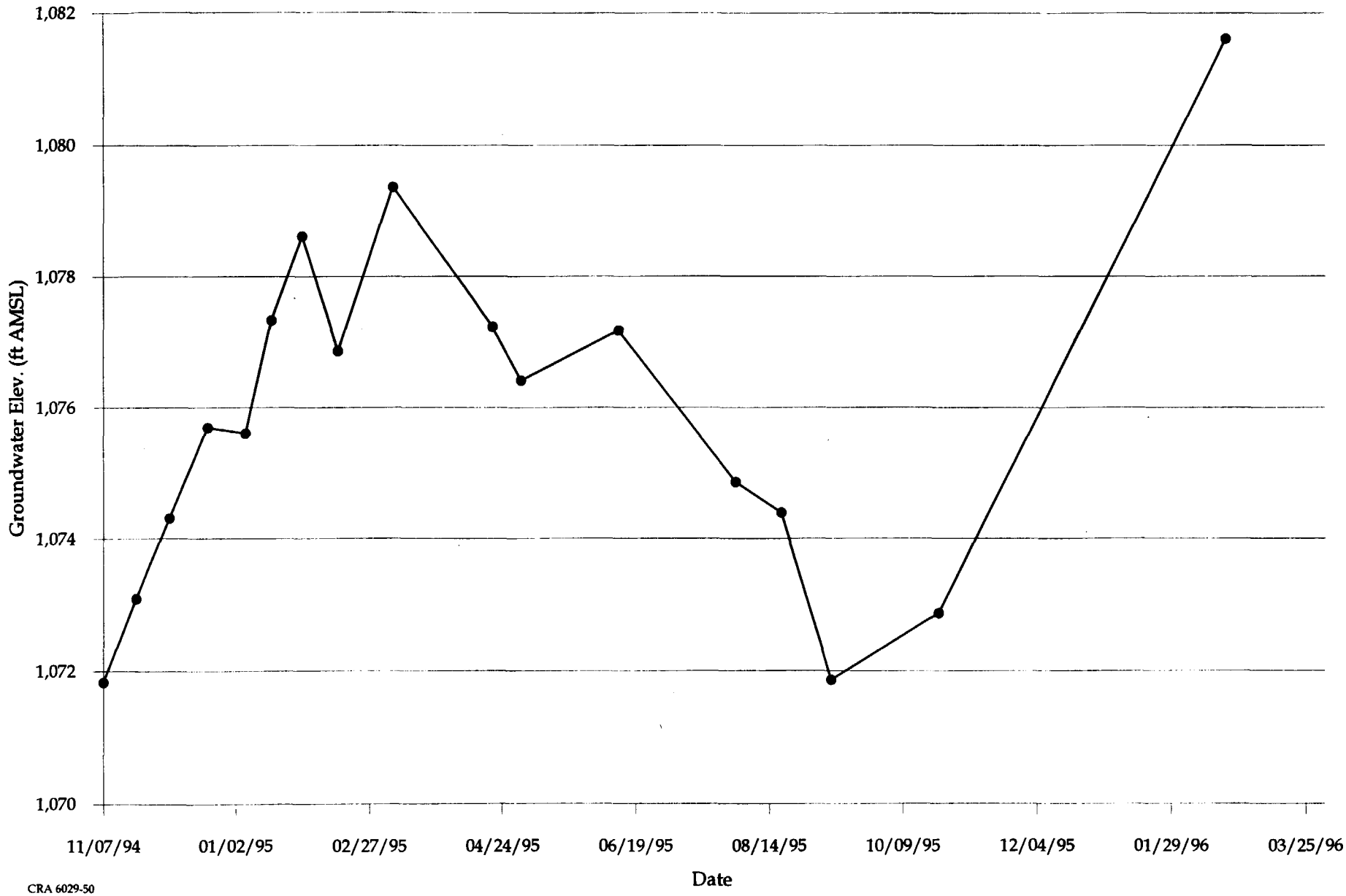

CRA 6029-50

2/26/96

GROUNDWATER HYDROGRAPH
WATER TABLE UNIT: MW-116
SUMMIT NATIONAL SUPERFUND SITE

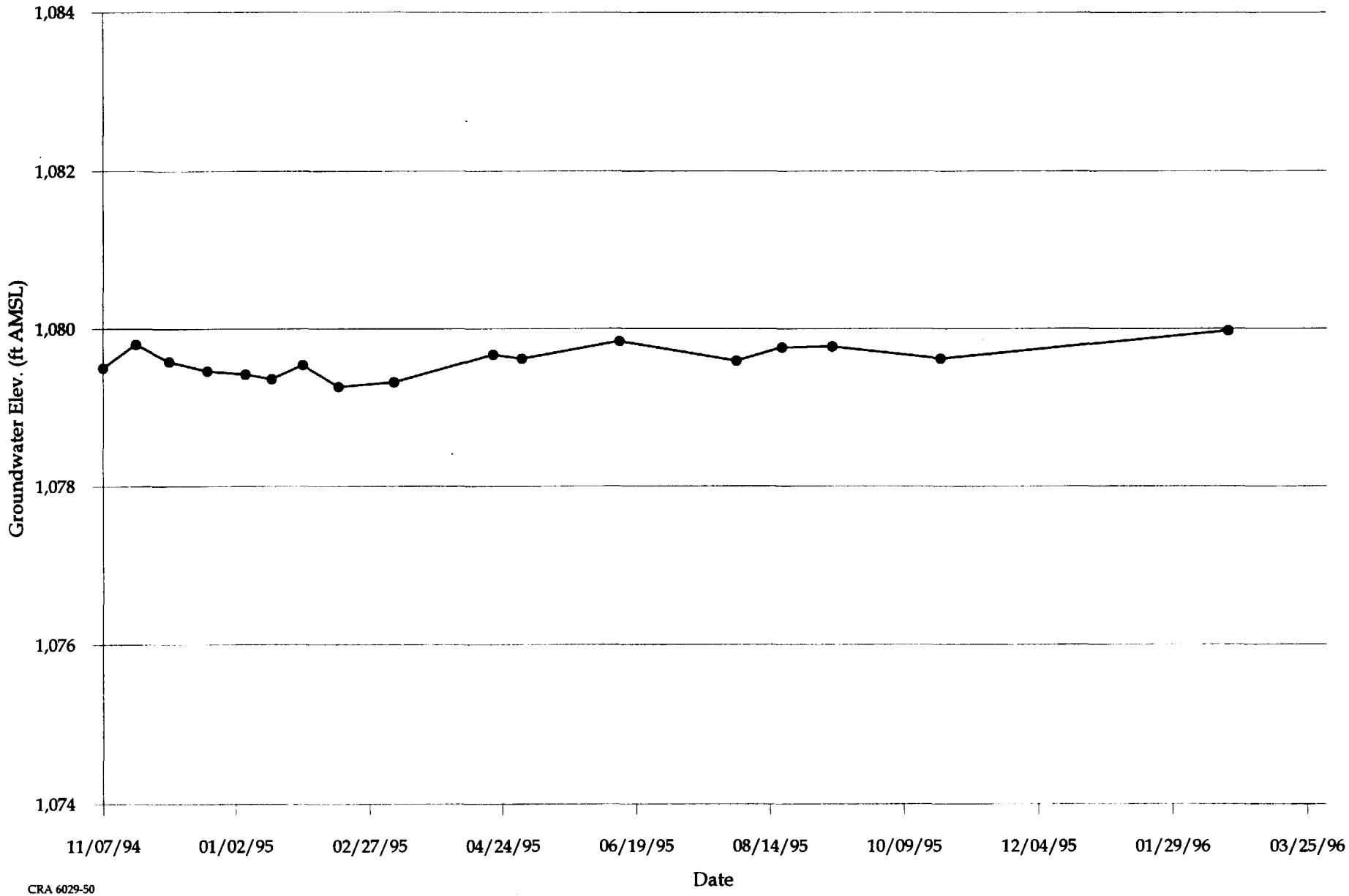

CRA 6029-50

2/26/96

GROUNDWATER HYDROGRAPH
WATER TABLE UNIT: MW-117
SUMMIT NATIONAL SUPERFUND SITE

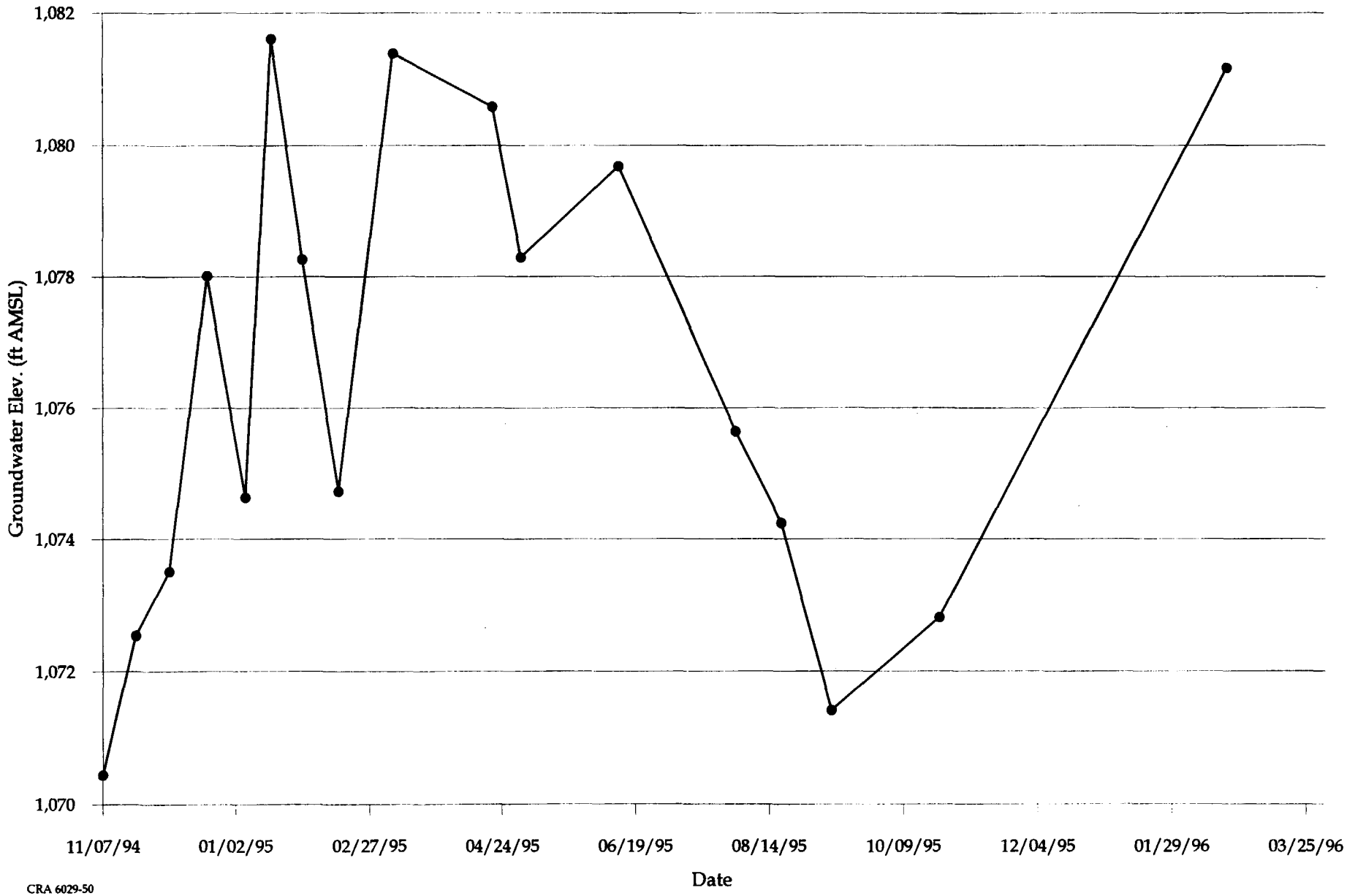

CRA 6029-50

2/26/96

GROUNDWATER HYDROGRAPH
WATER TABLE UNIT: MW-118
SUMMIT NATIONAL SUPERFUND SITE

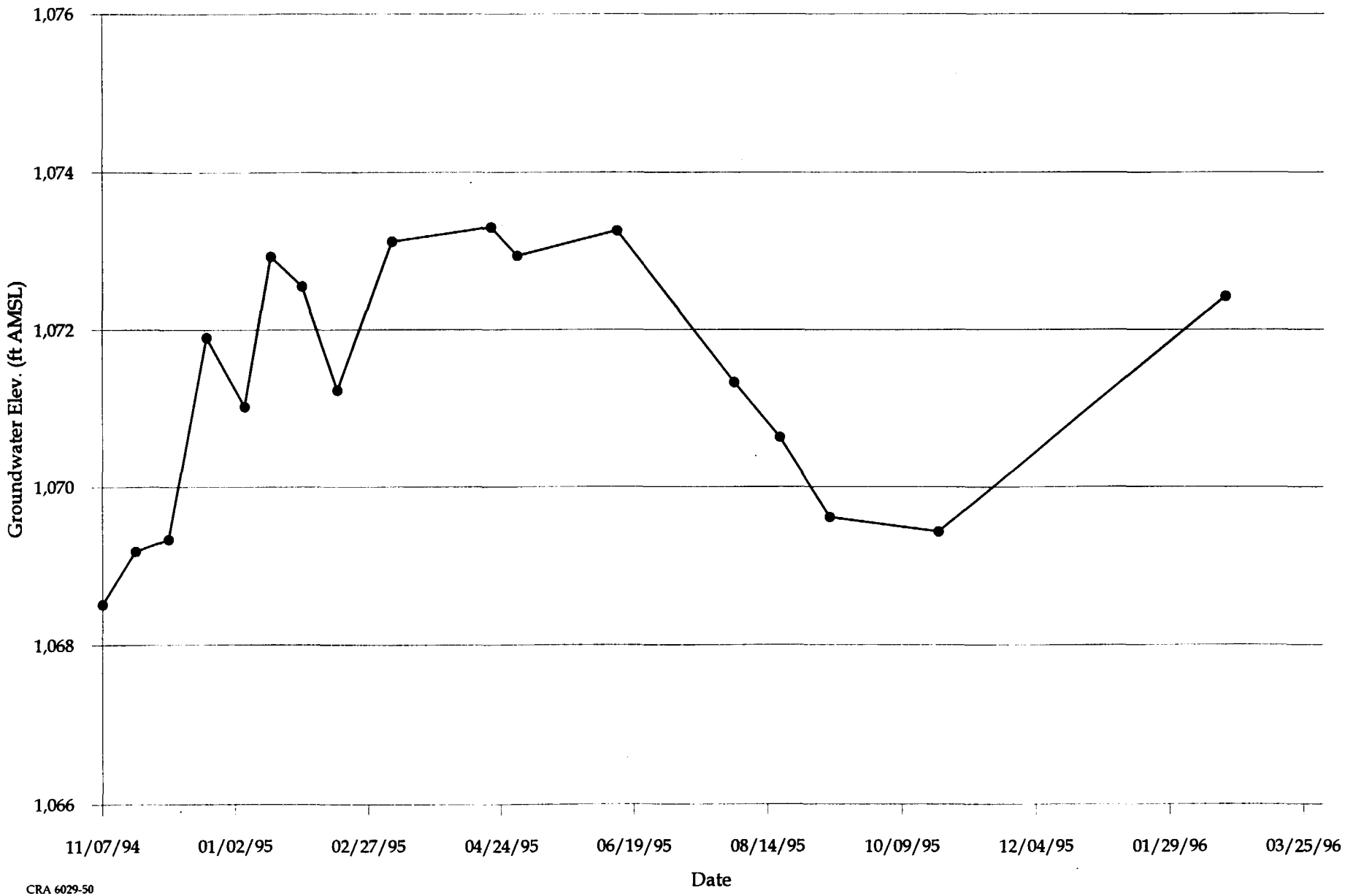

CRA 6029-50

2/26/96

GROUNDWATER HYDROGRAPH
WATER TABLE UNIT: PZ-1
SUMMIT NATIONAL SUPERFUND SITE

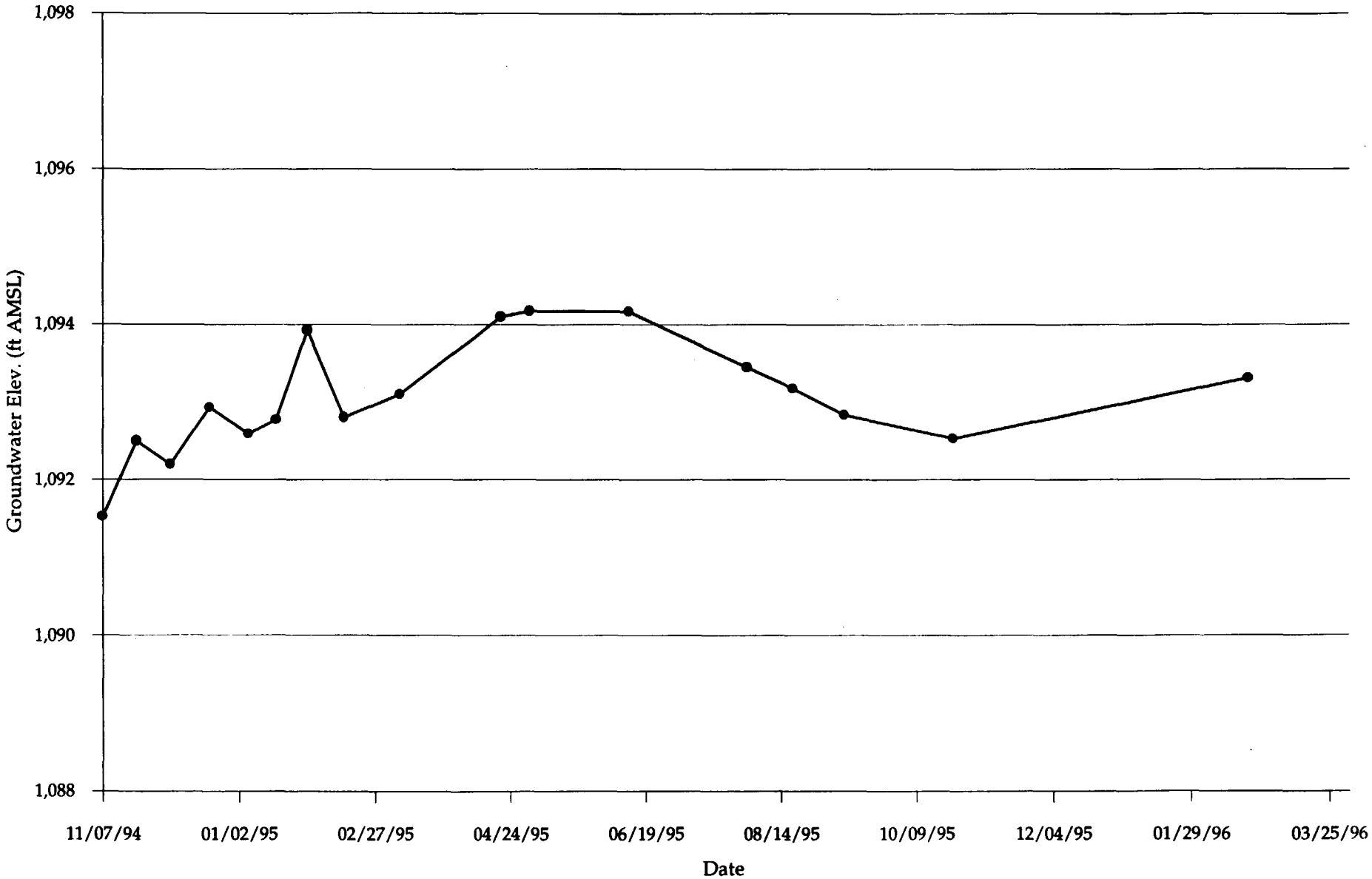

CRA 6029-50

2/26/96

GROUNDWATER HYDROGRAPH
WATER TABLE UNIT: PZ-101
SUMMIT NATIONAL SUPERFUND SITE

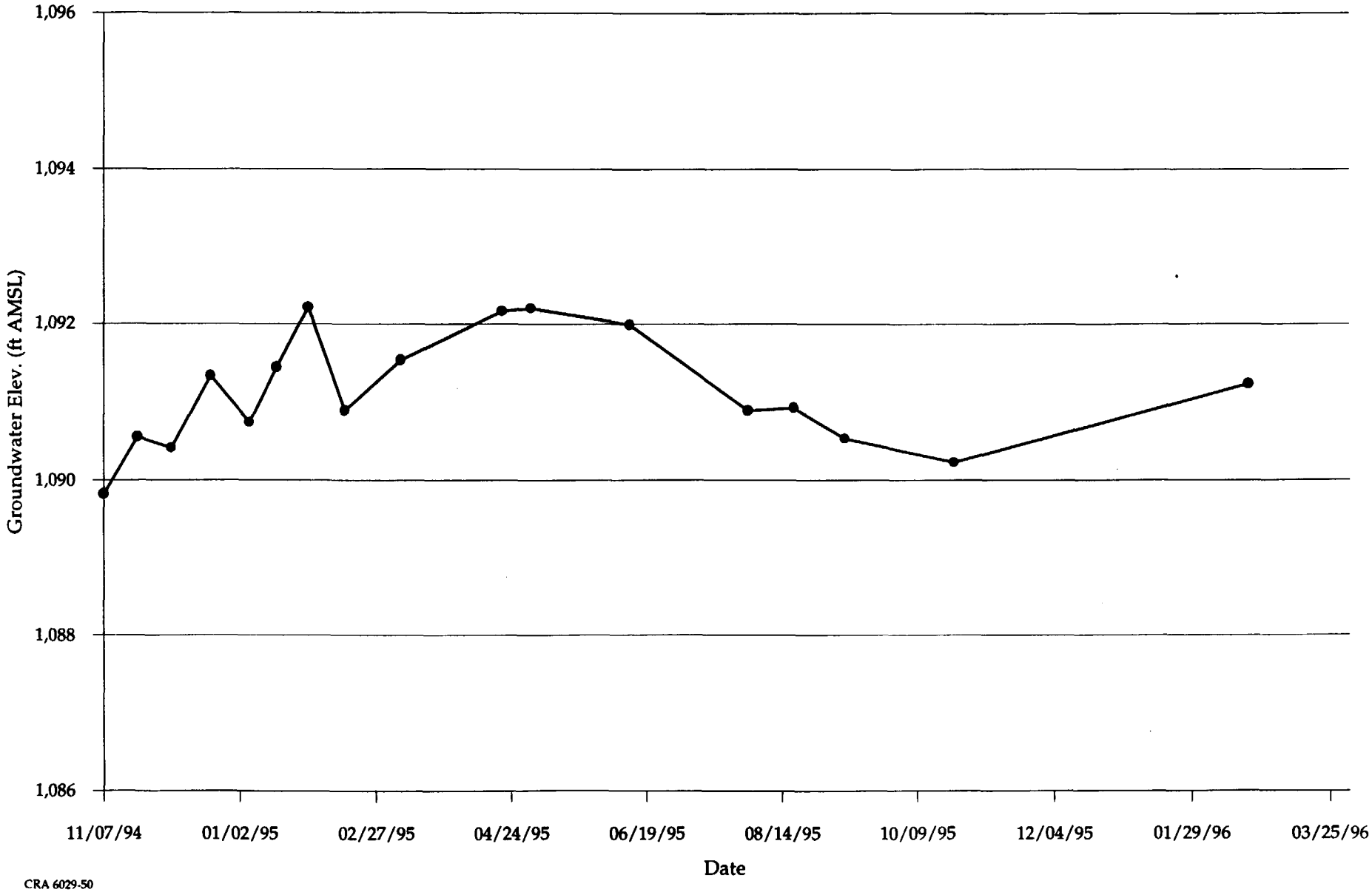

CRA 6029-50

2/26/96

GROUNDWATER HYDROGRAPH
WATER TABLE UNIT: PZ-102
SUMMIT NATIONAL SUPERFUND SITE

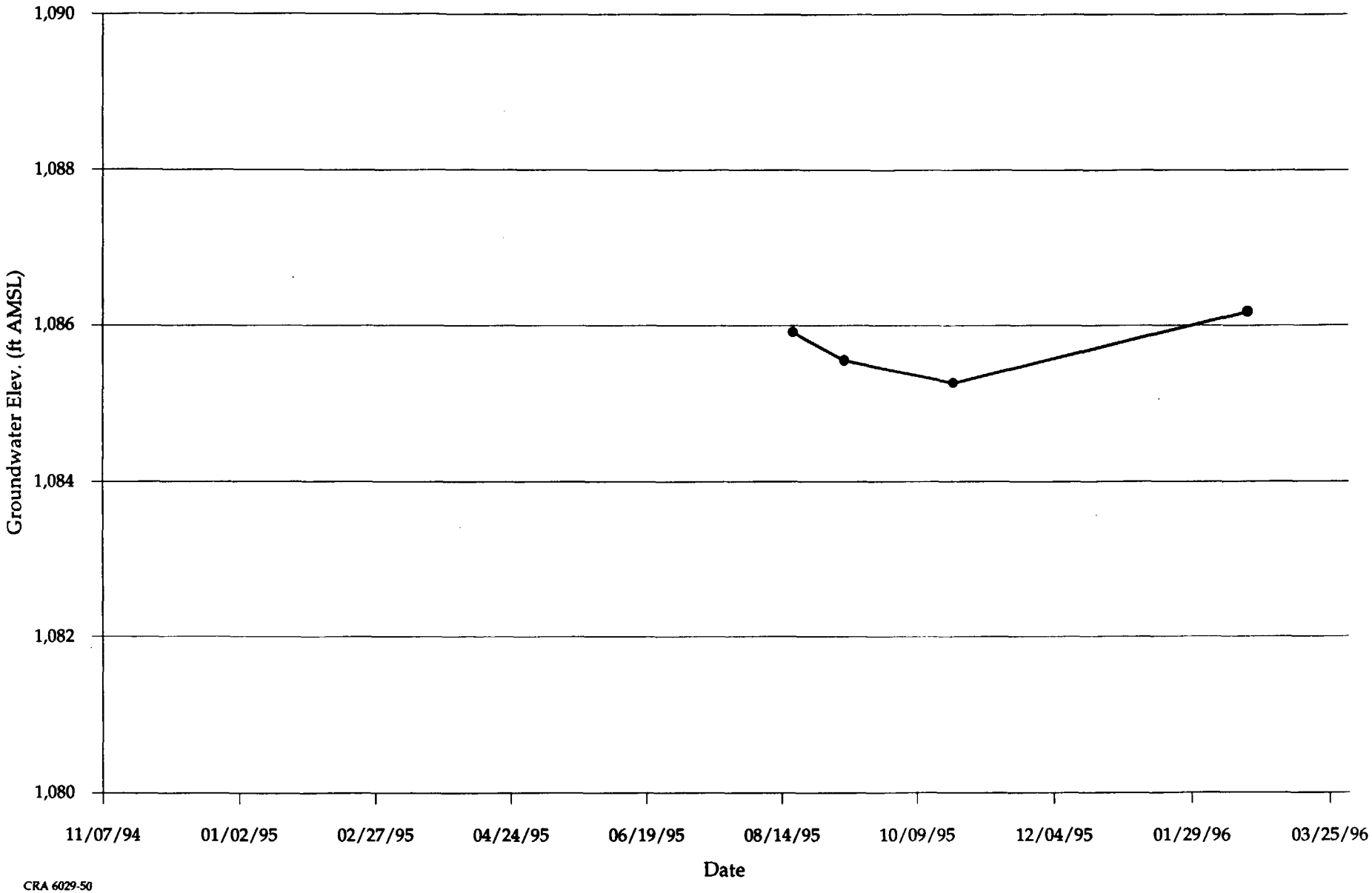

CRA 6029-50

2/26/96

GROUNDWATER HYDROGRAPH
WATER TABLE UNIT: PZ-103
SUMMIT NATIONAL SUPERFUND SITE

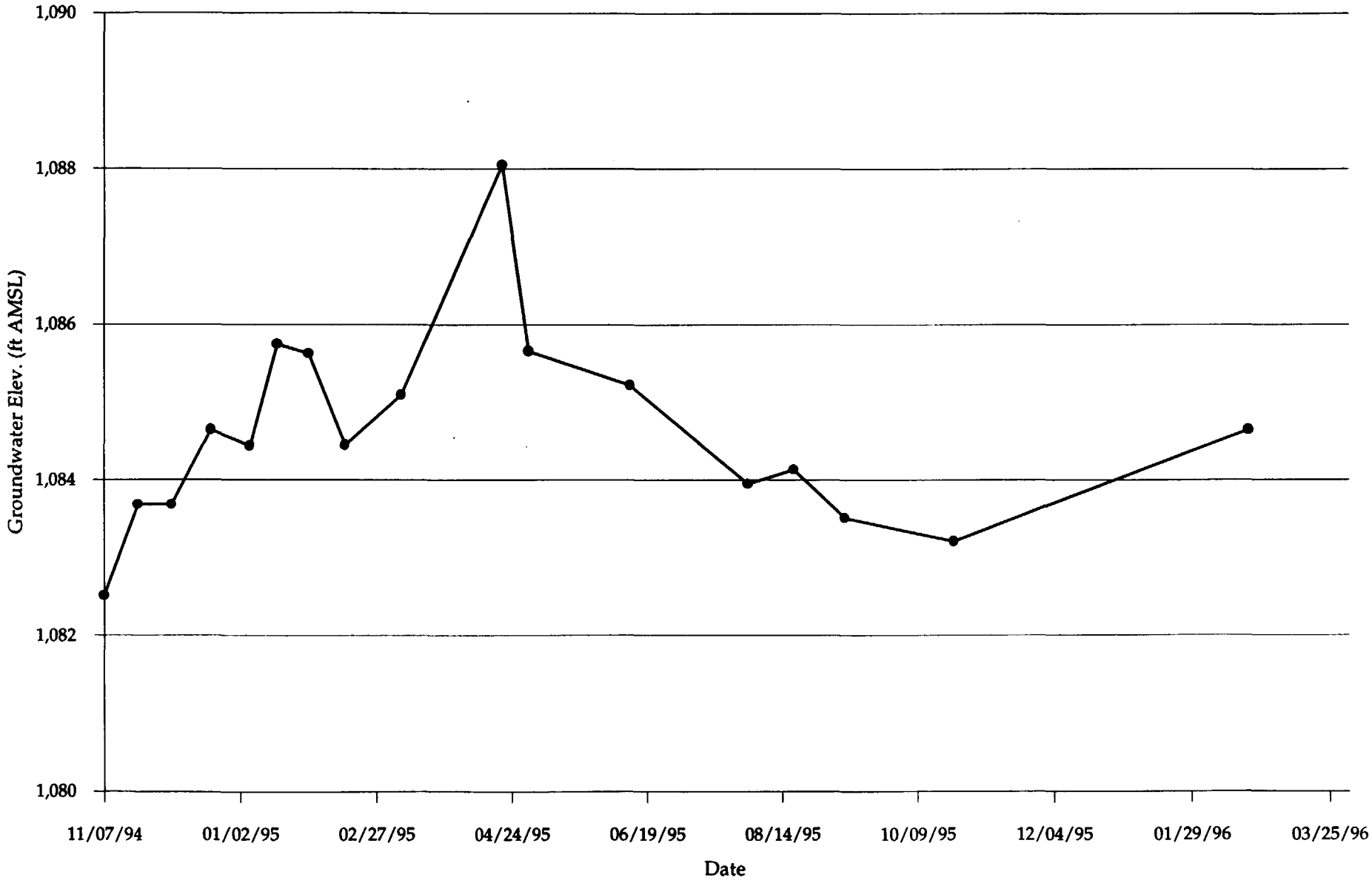

CRA 6029-50

2/26/96

GROUNDWATER HYDROGRAPH
WATER TABLE UNIT: PZ-104
SUMMIT NATIONAL SUPERFUND SITE

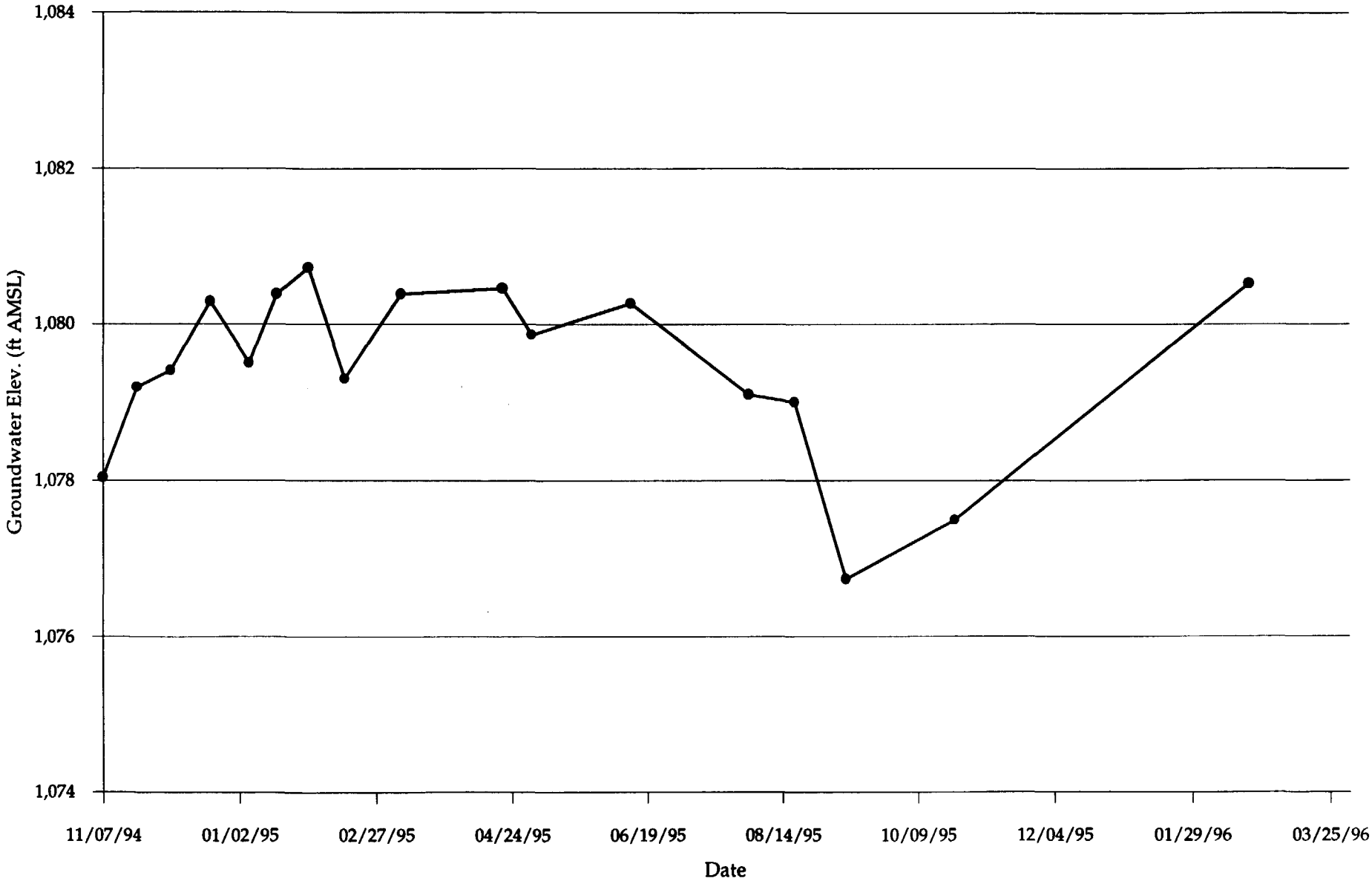

CRA 6029-50

2/26/96

GROUNDWATER HYDROGRAPH
WATER TABLE UNIT: PZ-105
SUMMIT NATIONAL SUPERFUND SITE

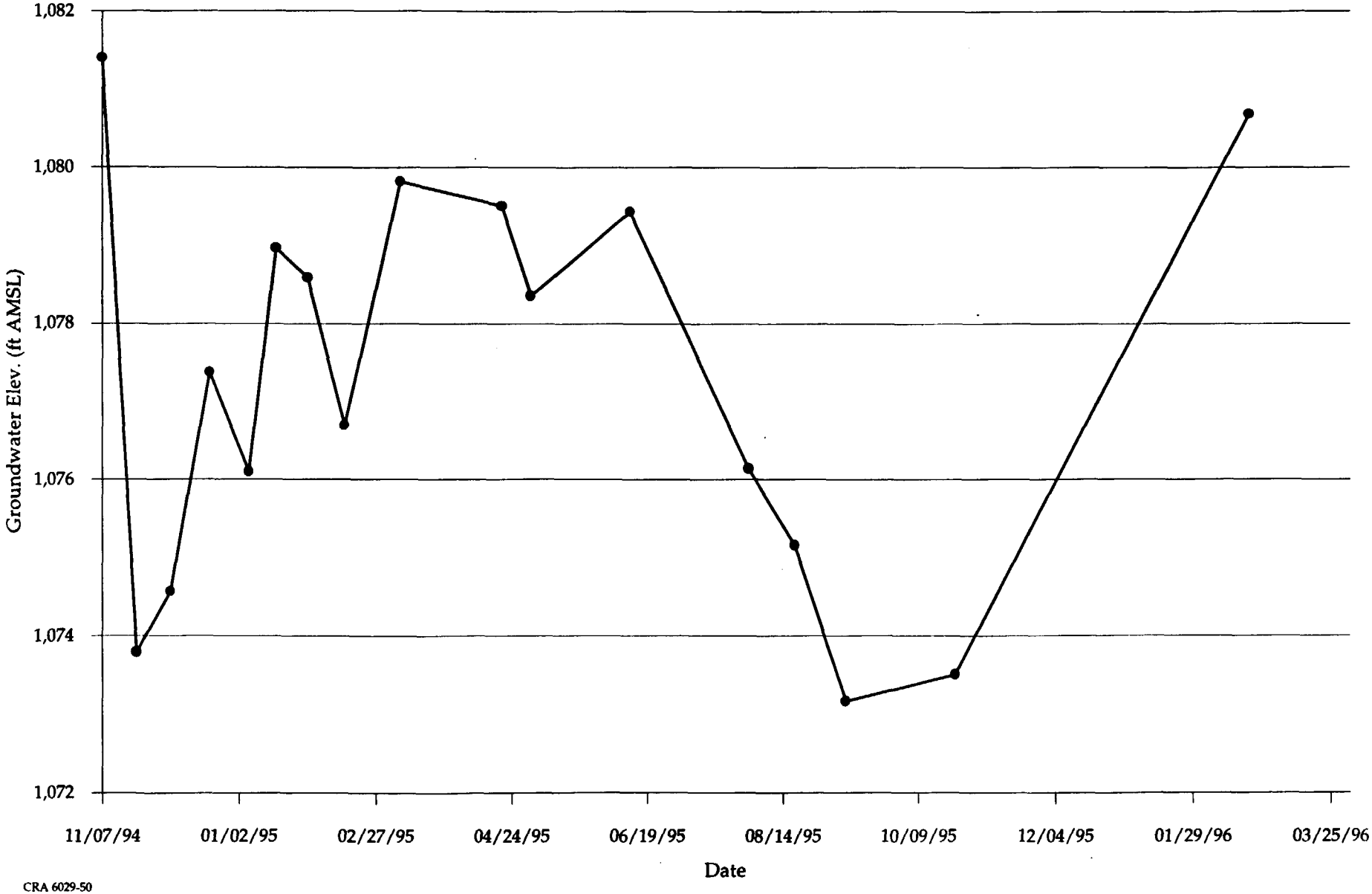

CRA 6029-50

2/26/96

GROUNDWATER HYDROGRAPH
WATER TABLE UNIT: PZ-106
SUMMIT NATIONAL SUPERFUND SITE

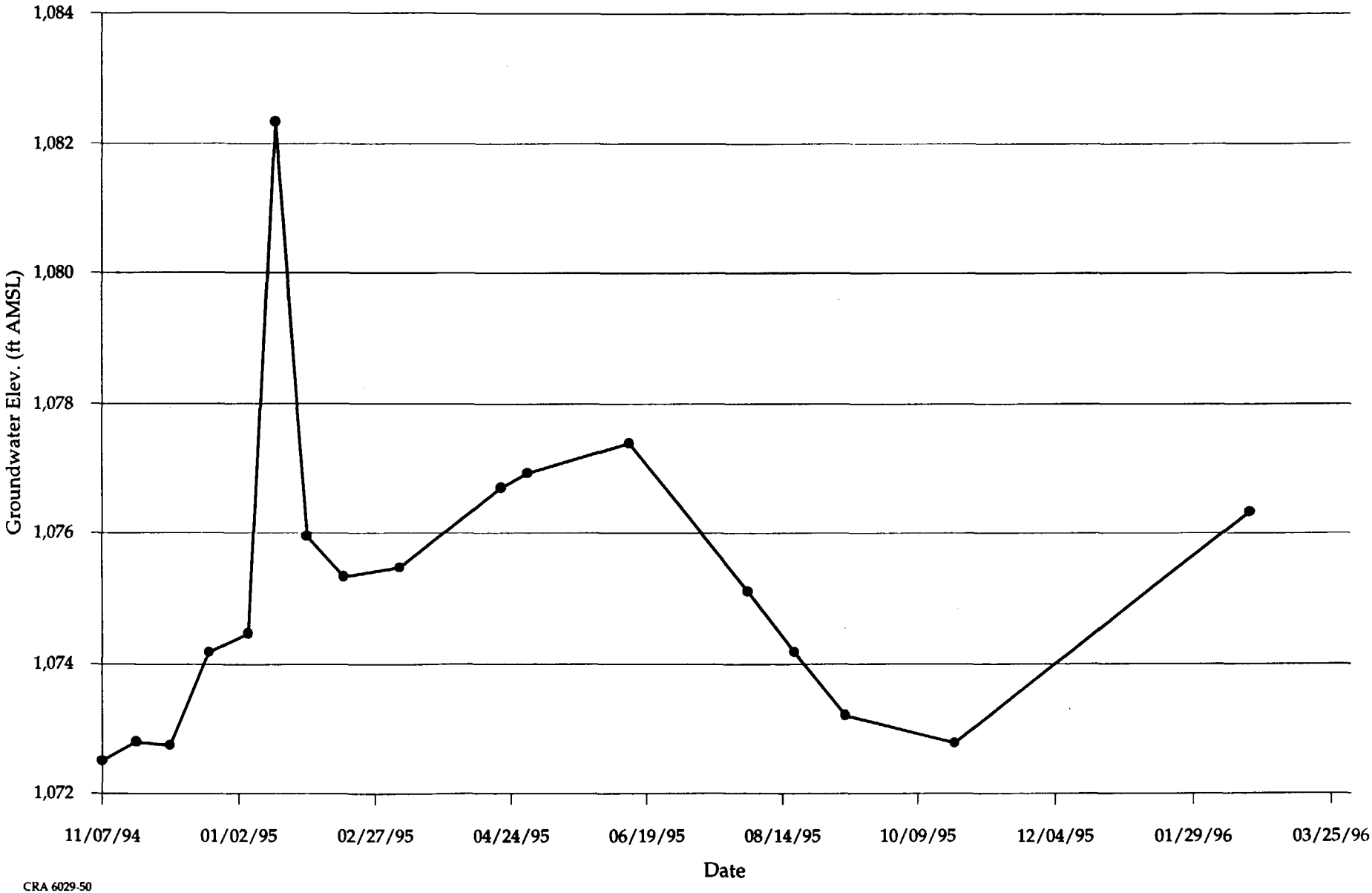

CRA 6029-50

FEBRUARY 1996 GROUNDWATER ELEVATIONS
UPPER INTERMEDIATE UNIT MONITORING WELLS
SUMMIT NATIONAL SUPERFUND SITE
DEERFIELD, OHIO

WELL DESIGNATION	COORDINATES		REFERENCE ELEVATION	GROUNDWATER 2/21/96	
	NORTH'	EAST'		Level	Elev.
	ft.	ft.	ft. AMSL	ft.	ft. AMSL
MW-201	10020.44	4952.70	1,107.52	13.00	1,094.52
MW-202	10043.72	5514.36	1,099.50	26.96	1,072.54
MW-203	9697.80	5096.10	1,103.35	12.70	1,090.65
MW-204	9356.11	5120.25	1,098.01	13.62	1,084.39
MW-205	9223.34	5679.69	1,100.90	20.38	1,080.52
MW-206	9548.49	5312.36	1,103.22	37.06	1,066.16
MW-207	9550.05	5551.84	1,098.51	20.60	1,077.91
MW-209	9589.24	5861.64	1,087.66	13.32	1,074.34
MW-219	9802.95	5292.50	1,108.24	25.38	1,082.86
MW-220	9893.22	5964.42	1,090.92	12.33	1,078.59
MW-223	9356.57	5466.72	1,098.37	24.58	1,073.79
MW-224	9401.54	5813.55	1,089.41	14.43	1,074.98
PZ-201	9491.38	5119.35	1,099.74	22.50	1,077.24
PZ-202	9483.49	5367.58	1,101.56	24.43	1,077.13
PZ-203	9350.00	5369.76	1,098.31	23.90	1,074.41
PZ-204	9628.38	5616.09	1,095.41	17.49	1,077.92
PZ-205	9494.93	5643.20	1,096.63	22.09	1,074.54
PZ-206	9511.98	5826.33	1,088.05	14.37	1,073.68
PZ-207	9383.66	5740.10	1,091.36	10.27	1,081.09

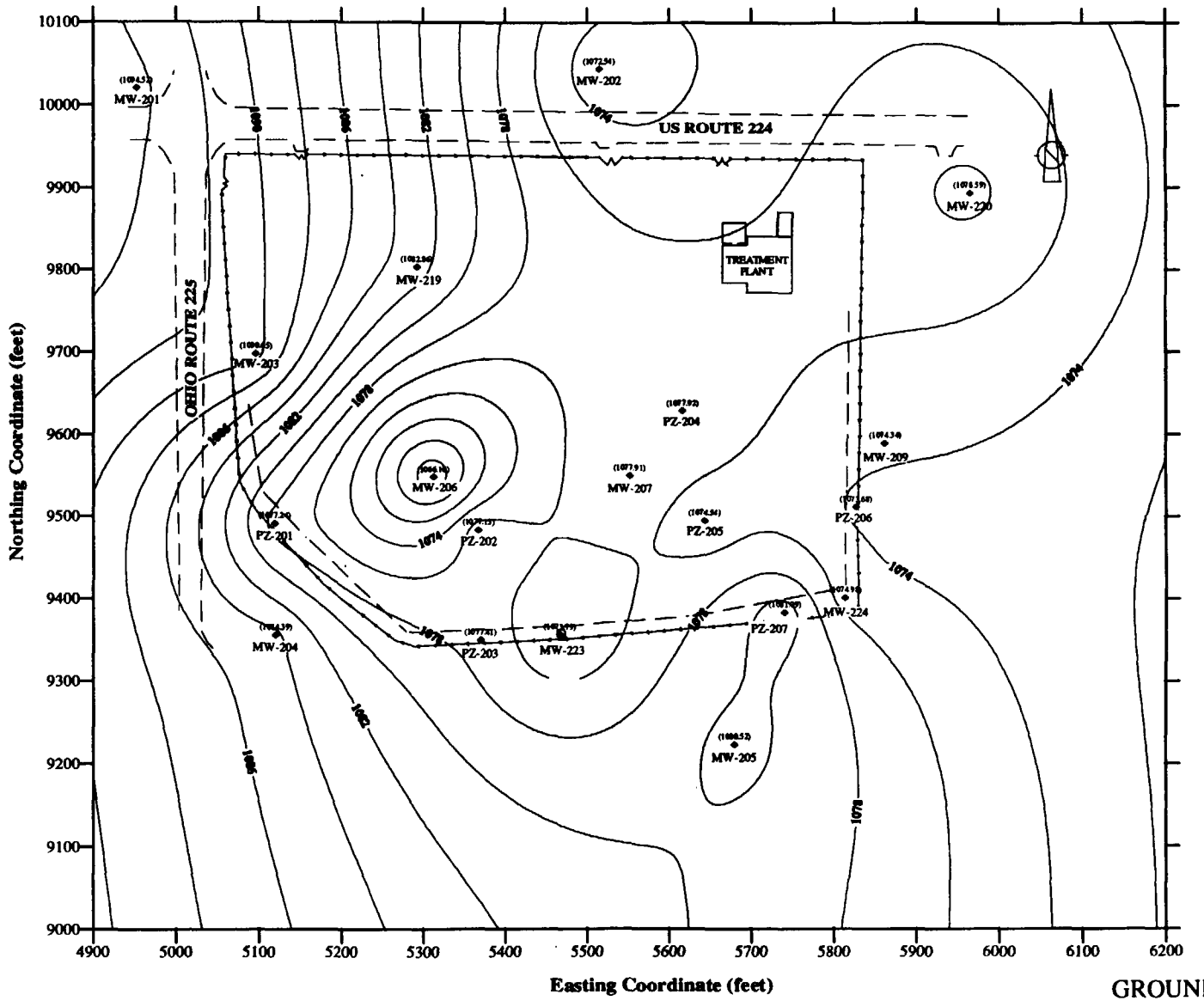

GROUNDWATER CONTOURS
UPPER INTERMEDIATE UNIT -- FEBRUARY 21, 1996
SUMMIT NATIONAL SUPERFUND SITE
Deerfield, Ohio

CRA

6029 (L) 02/26/96(W) REV.0 (j:\swenvro\6029\6029-50\contours\uiu\ui022196.srf)

3/4/96

GROUNDWATER HYDROGRAPH
UPPER INTERMEDIATE UNIT: MW-201
SUMMIT NATIONAL SUPERFUND SITE

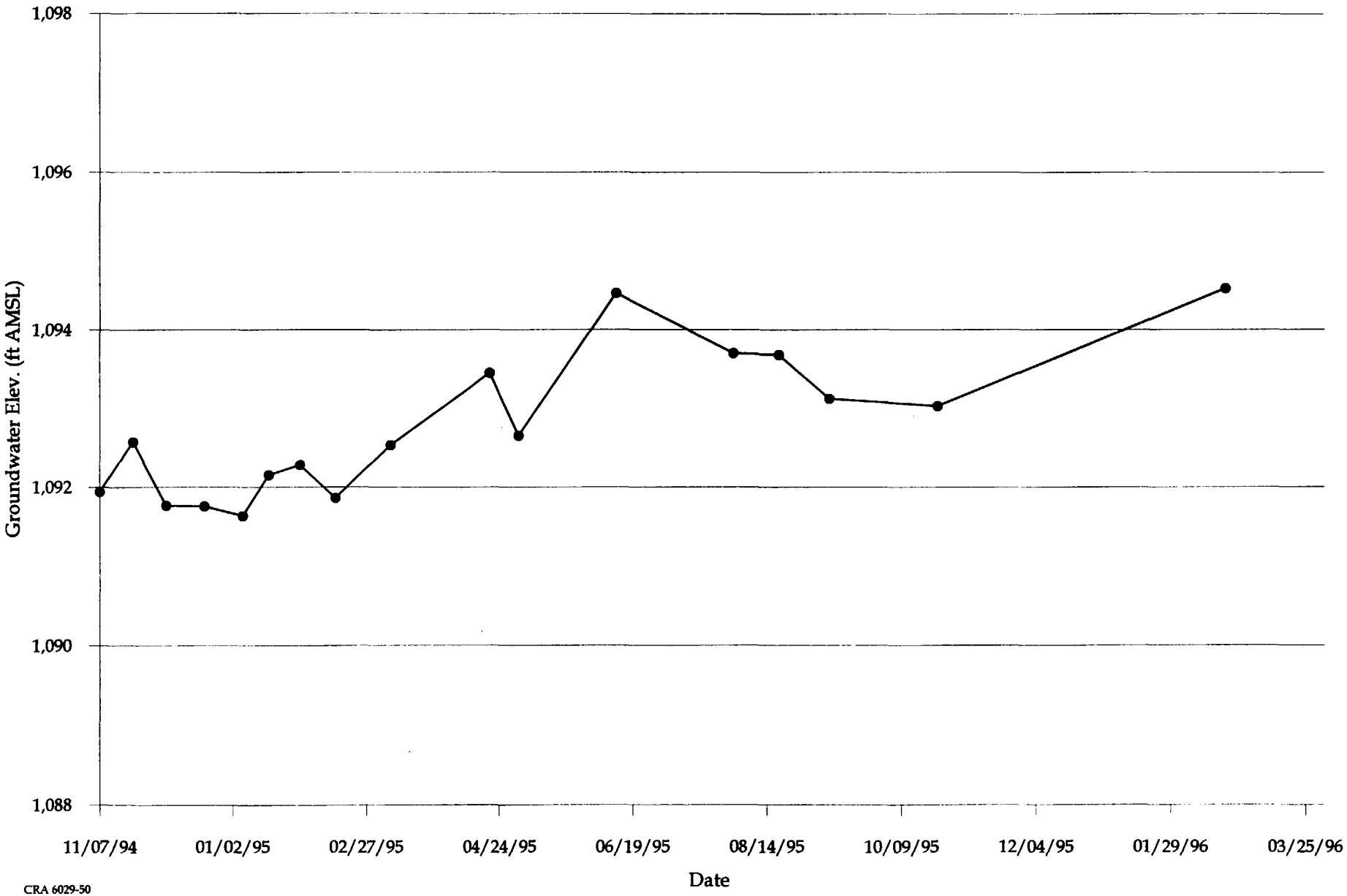

CRA 6029-50

3/4/96

GROUNDWATER HYDROGRAPH
UPPER INTERMEDIATE UNIT: MW-202
SUMMIT NATIONAL SUPERFUND SITE

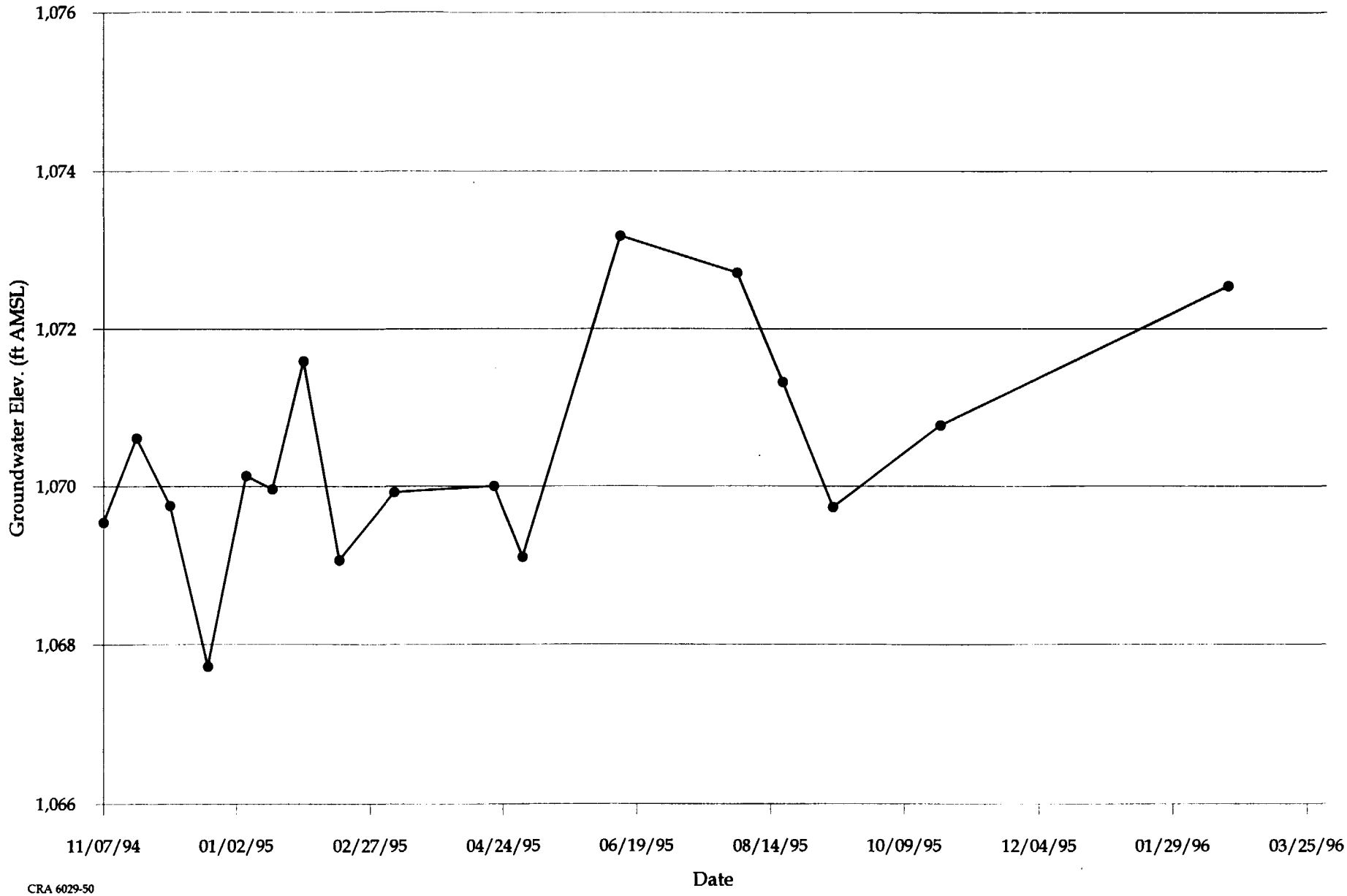

CRA 6029-50

3/4/96

GROUNDWATER HYDROGRAPH
UPPER INTERMEDIATE UNIT: MW-203
SUMMIT NATIONAL SUPERFUND SITE

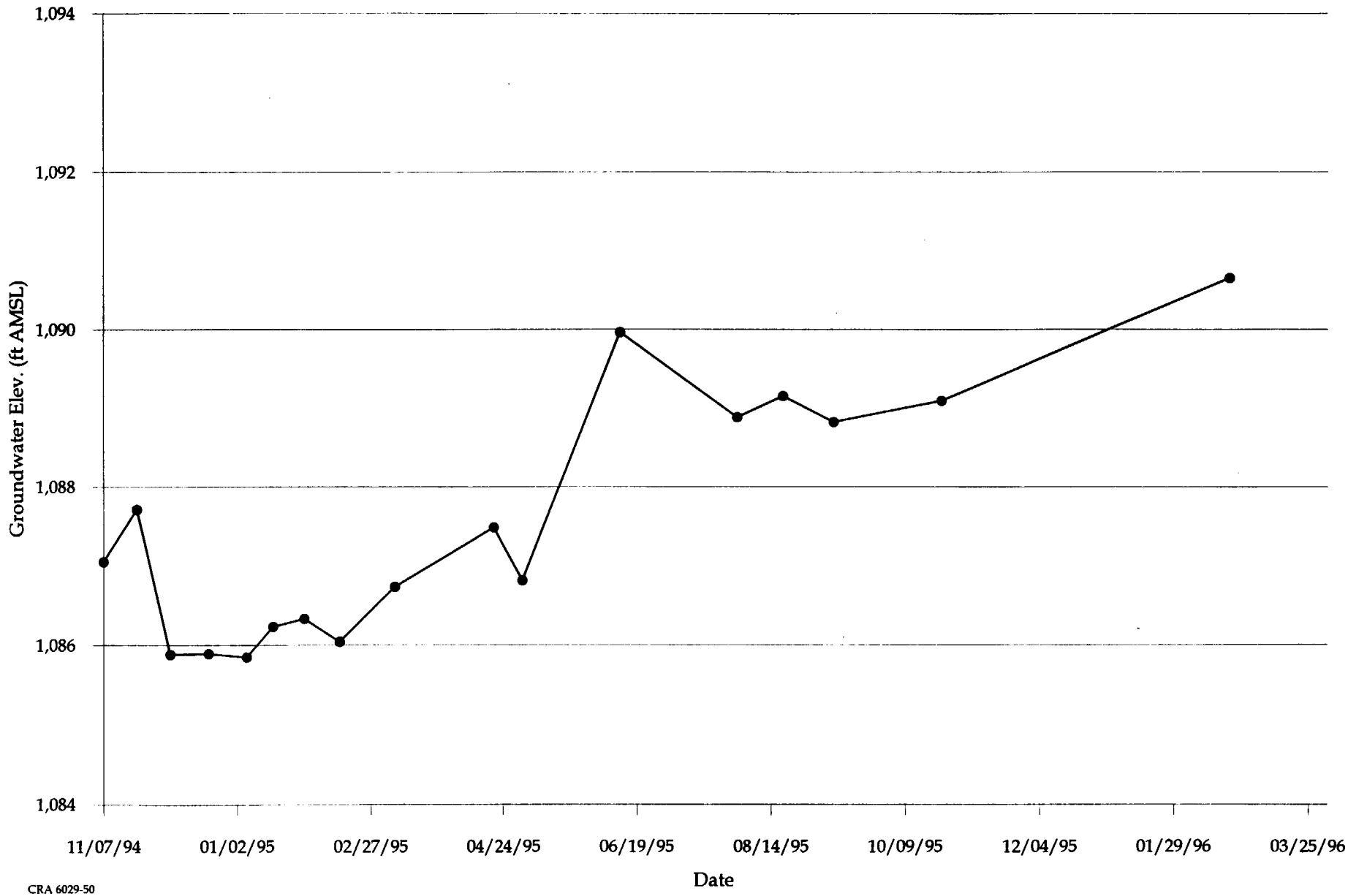

CRA 6029-50

3/4/96

GROUNDWATER HYDROGRAPH
UPPER INTERMEDIATE UNIT: MW-204
SUMMIT NATIONAL SUPERFUND SITE

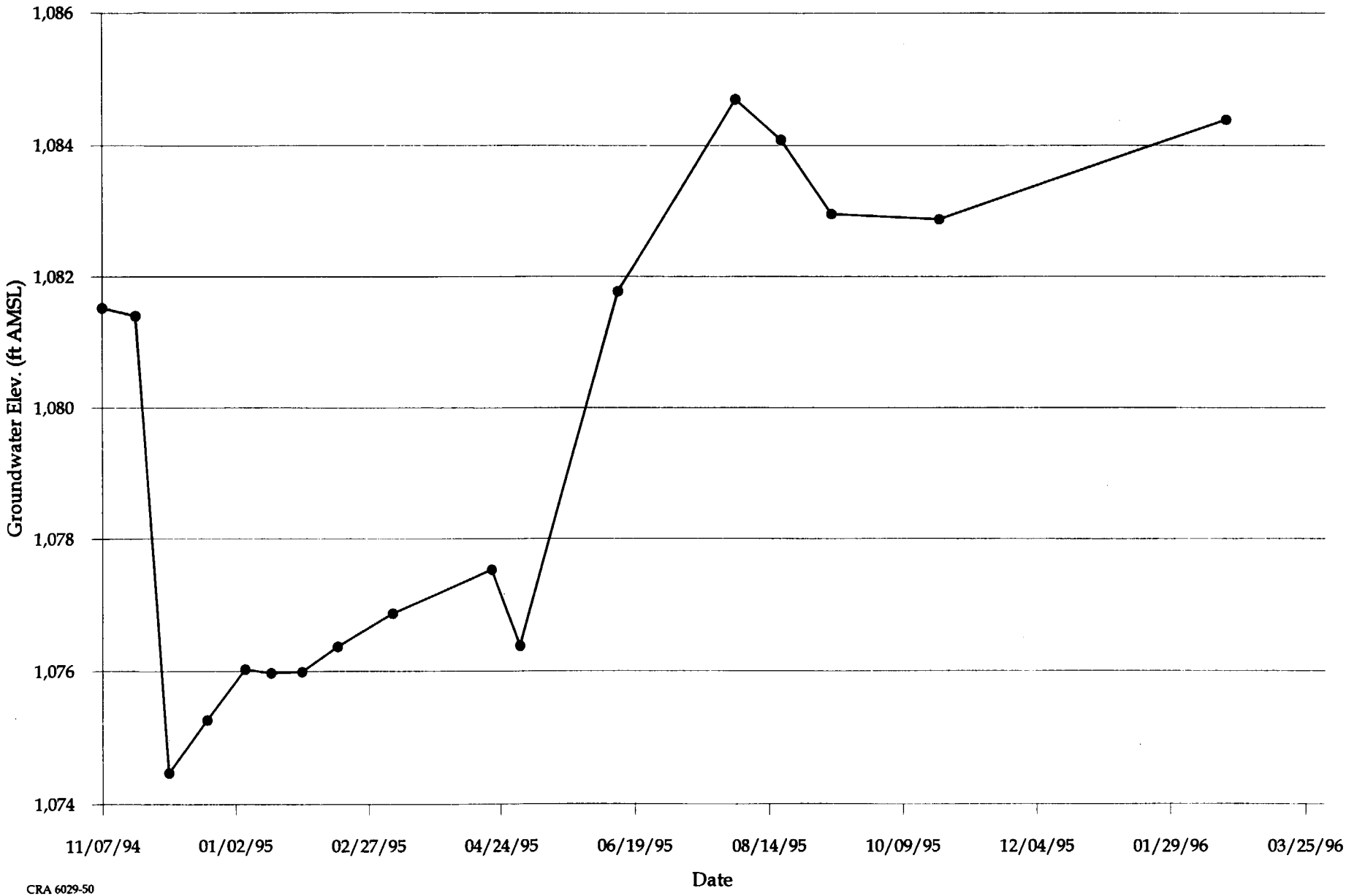

CRA 6029-50

3/4/96

GROUNDWATER HYDROGRAPH
UPPER INTERMEDIATE UNIT: MW-205
SUMMIT NATIONAL SUPERFUND SITE

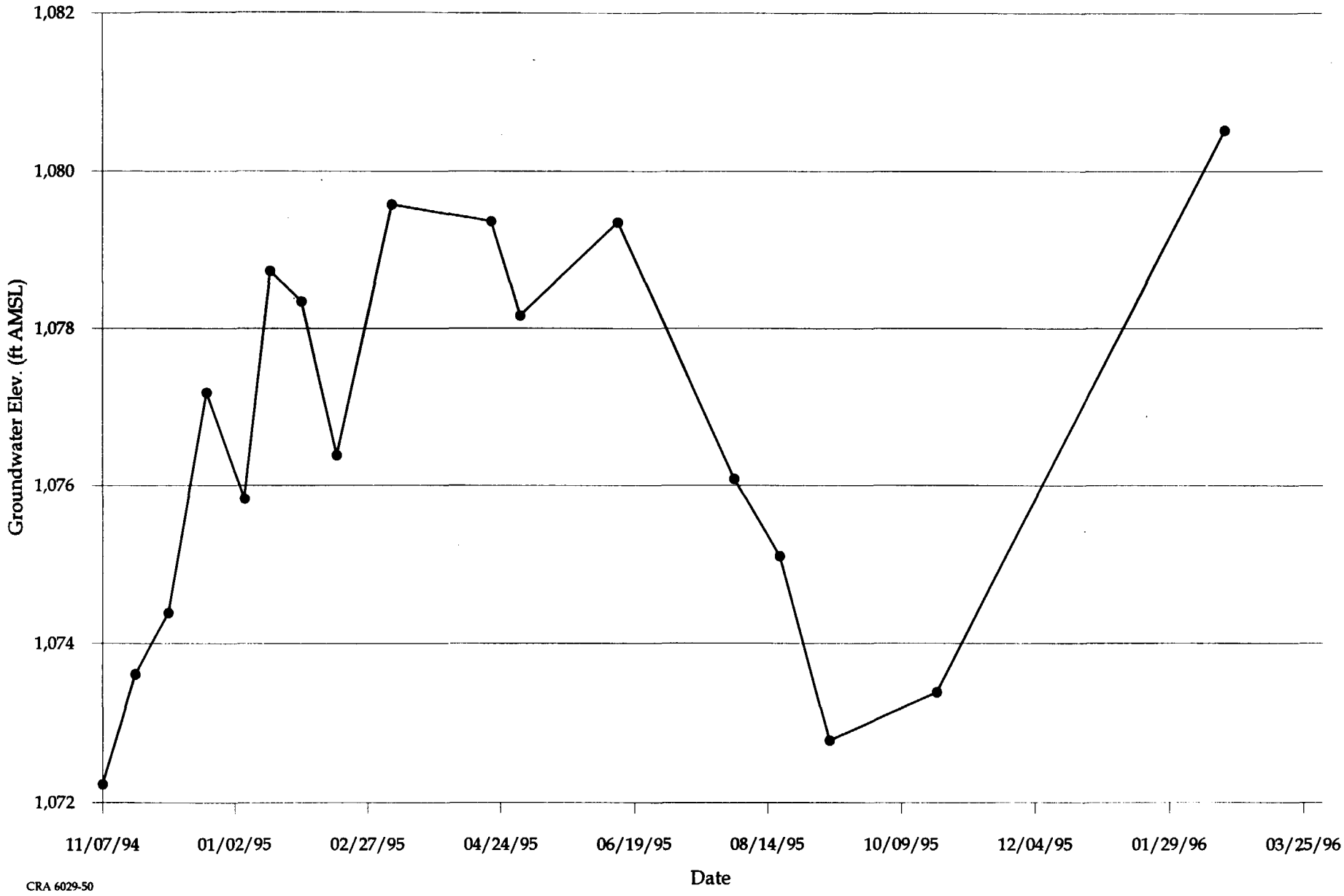

CRA 6029-50

3/4/96

GROUNDWATER HYDROGRAPH
UPPER INTERMEDIATE UNIT: MW-206
SUMMIT NATIONAL SUPERFUND SITE

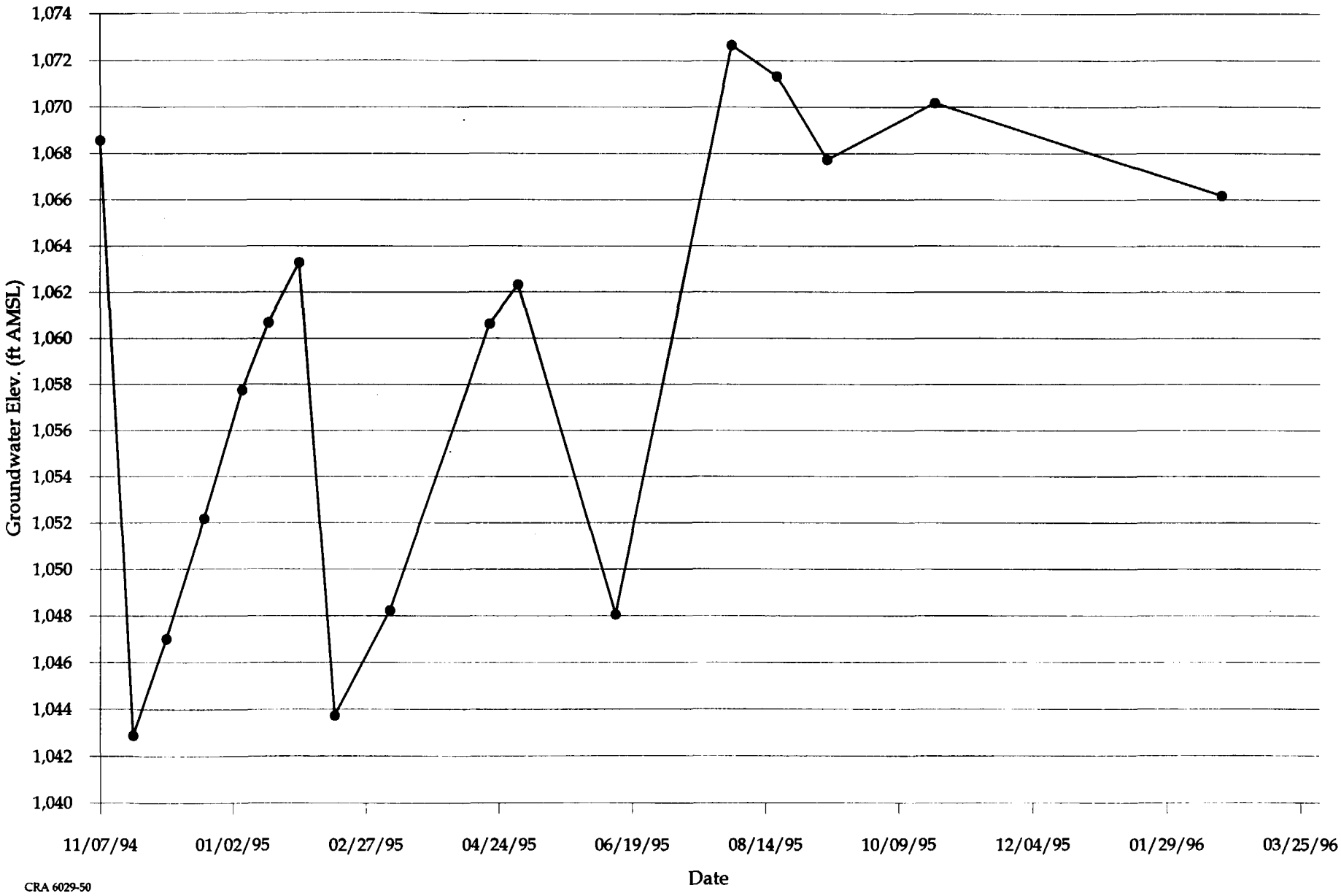

CRA 6029-50

3/4/96

GROUNDWATER HYDROGRAPH
UPPER INTERMEDIATE UNIT: MW-207
SUMMIT NATIONAL SUPERFUND SITE

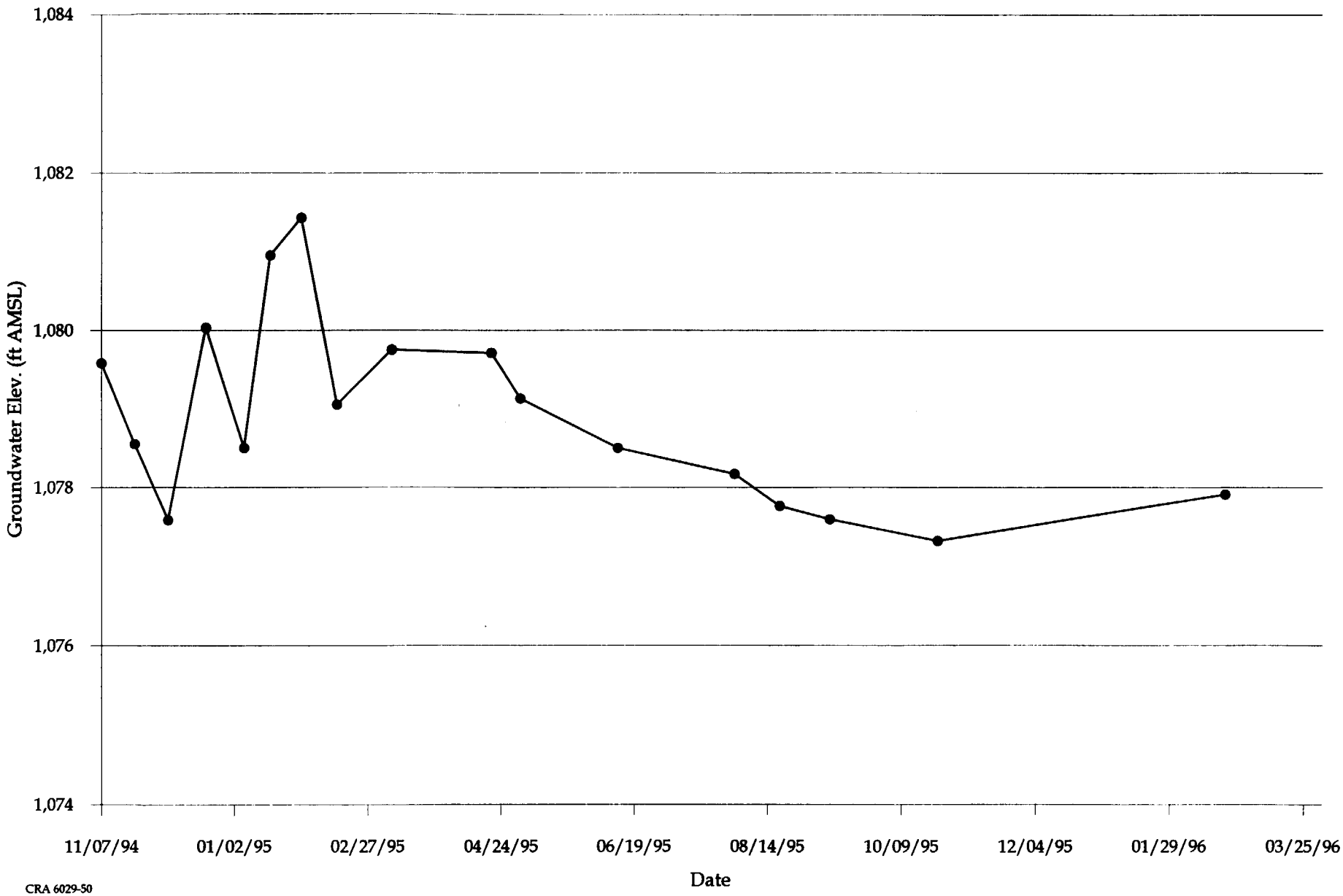

CRA 6029-50

3/4/96

GROUNDWATER HYDROGRAPH
UPPER INTERMEDIATE UNIT: MW-209
SUMMIT NATIONAL SUPERFUND SITE

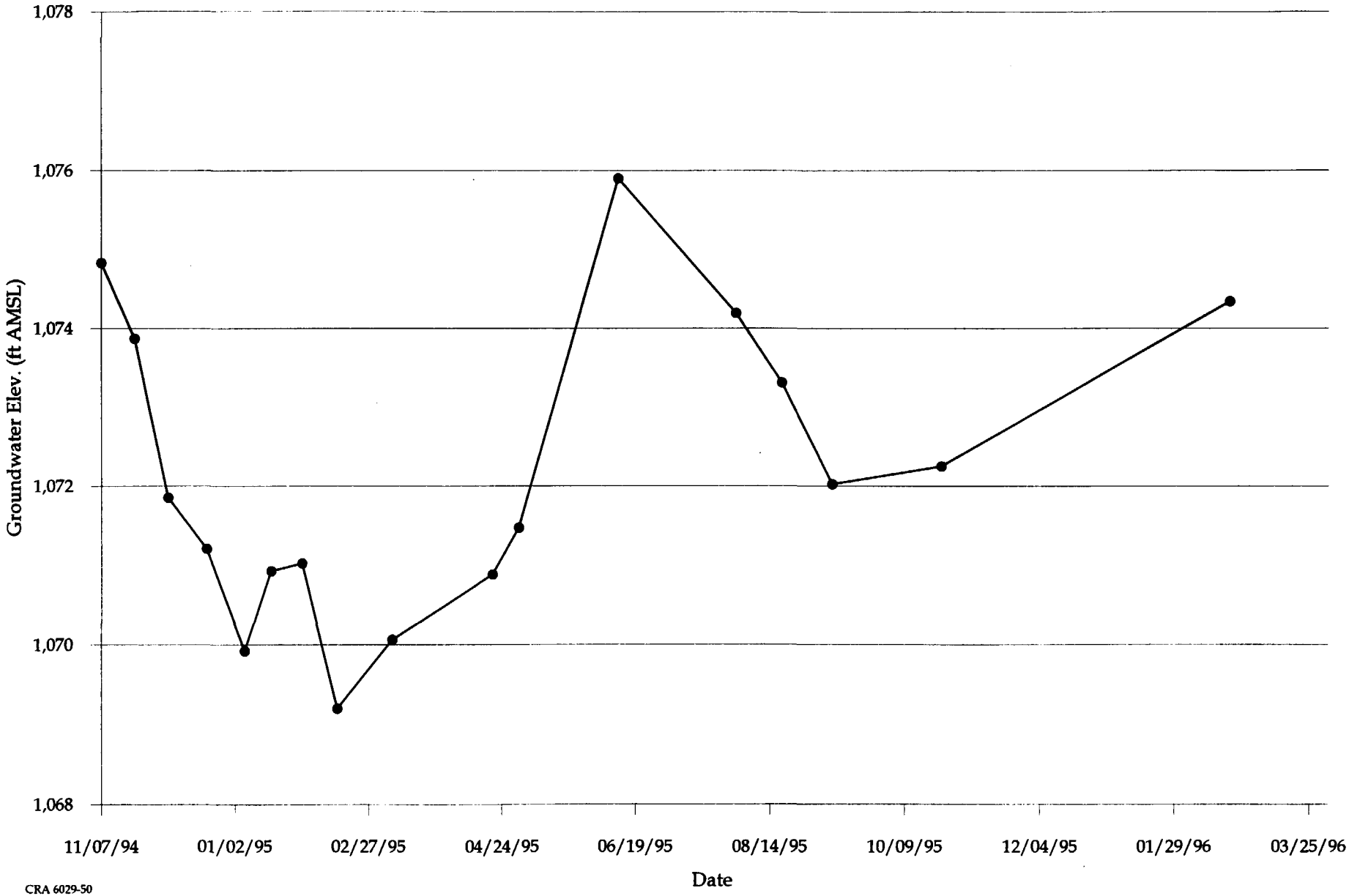

CRA 6029-50

3/4/96

GROUNDWATER HYDROGRAPH
UPPER INTERMEDIATE UNIT: MW-219
SUMMIT NATIONAL SUPERFUND SITE

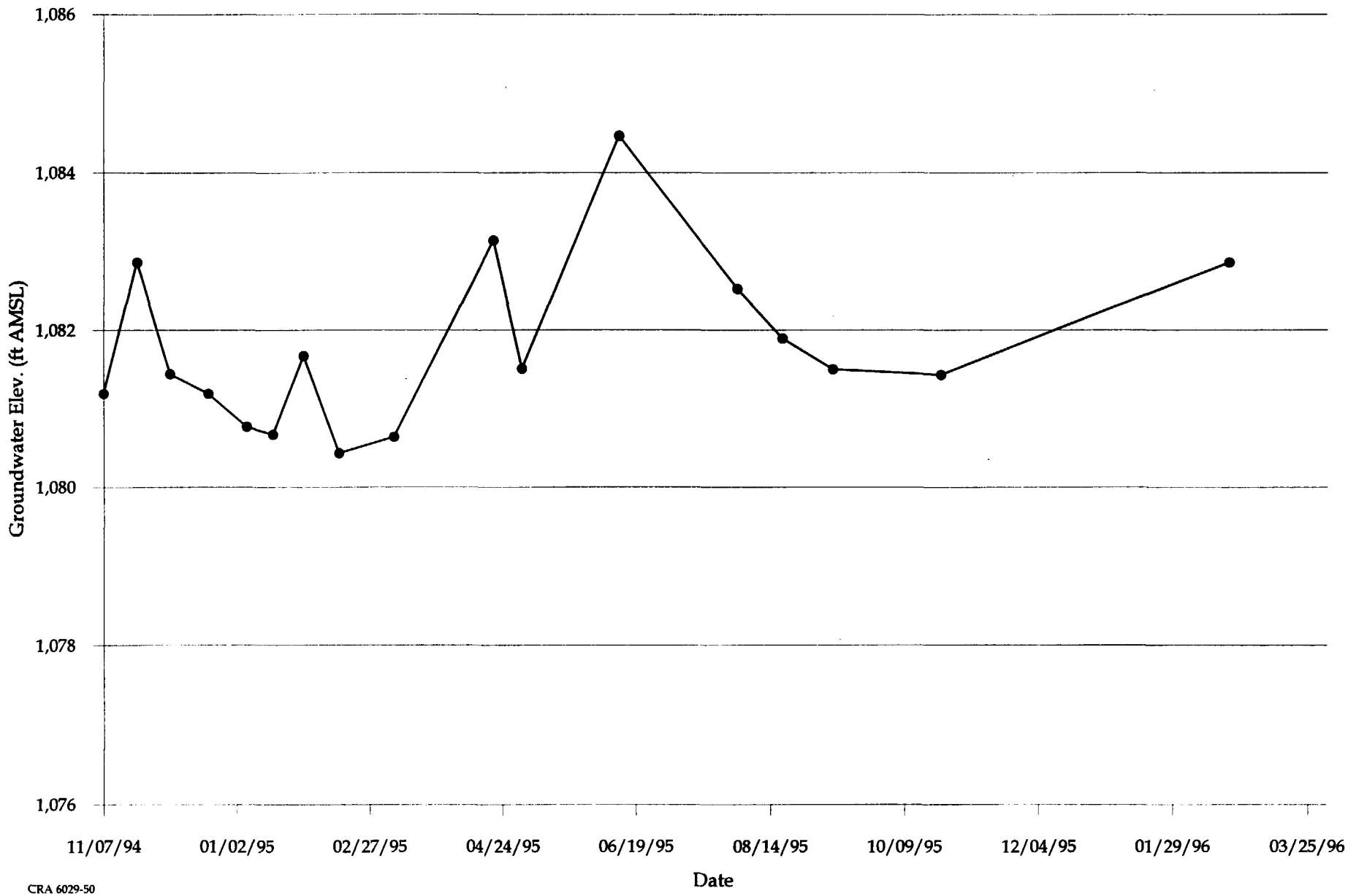

CRA 6029-50

3/4/96

GROUNDWATER HYDROGRAPH
UPPER INTERMEDIATE UNIT: MW-220
SUMMIT NATIONAL SUPERFUND SITE

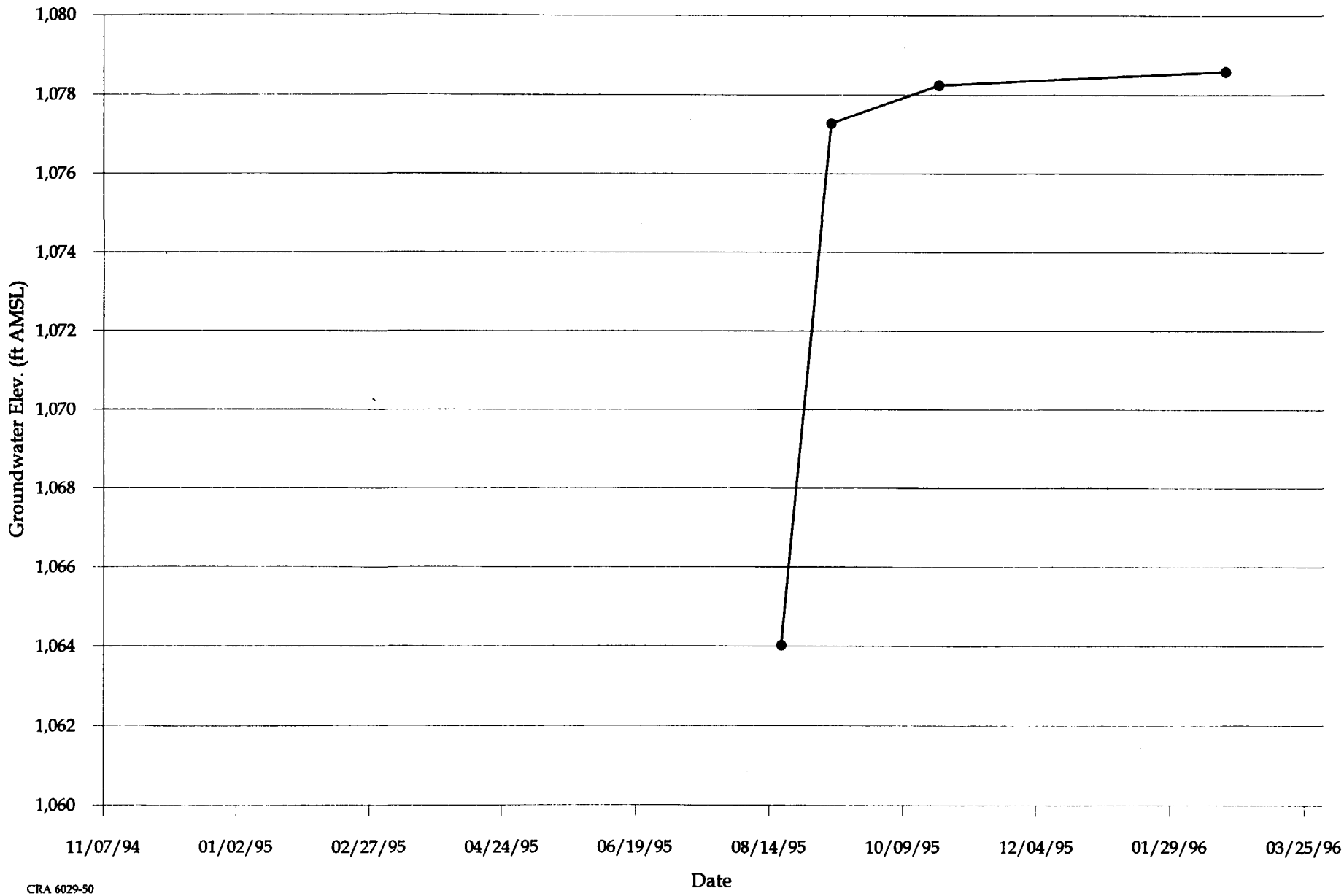

CRA 6029-50

3/4/96

GROUNDWATER HYDROGRAPH
UPPER INTERMEDIATE UNIT: MW-223
SUMMIT NATIONAL SUPERFUND SITE

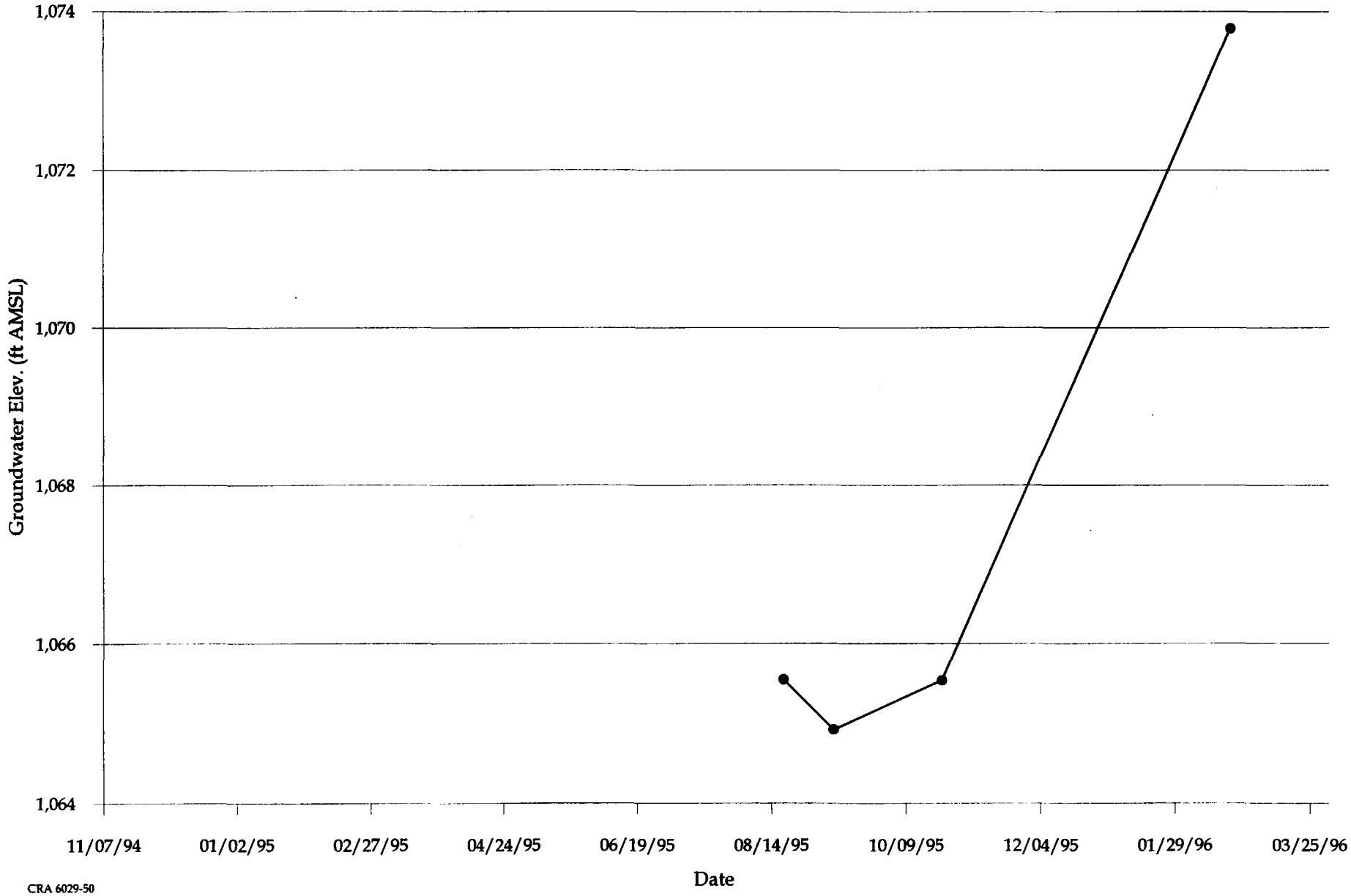

CRA 6029-50

3/4/96

GROUNDWATER HYDROGRAPH
UPPER INTERMEDIATE UNIT: MW-224
SUMMIT NATIONAL SUPERFUND SITE

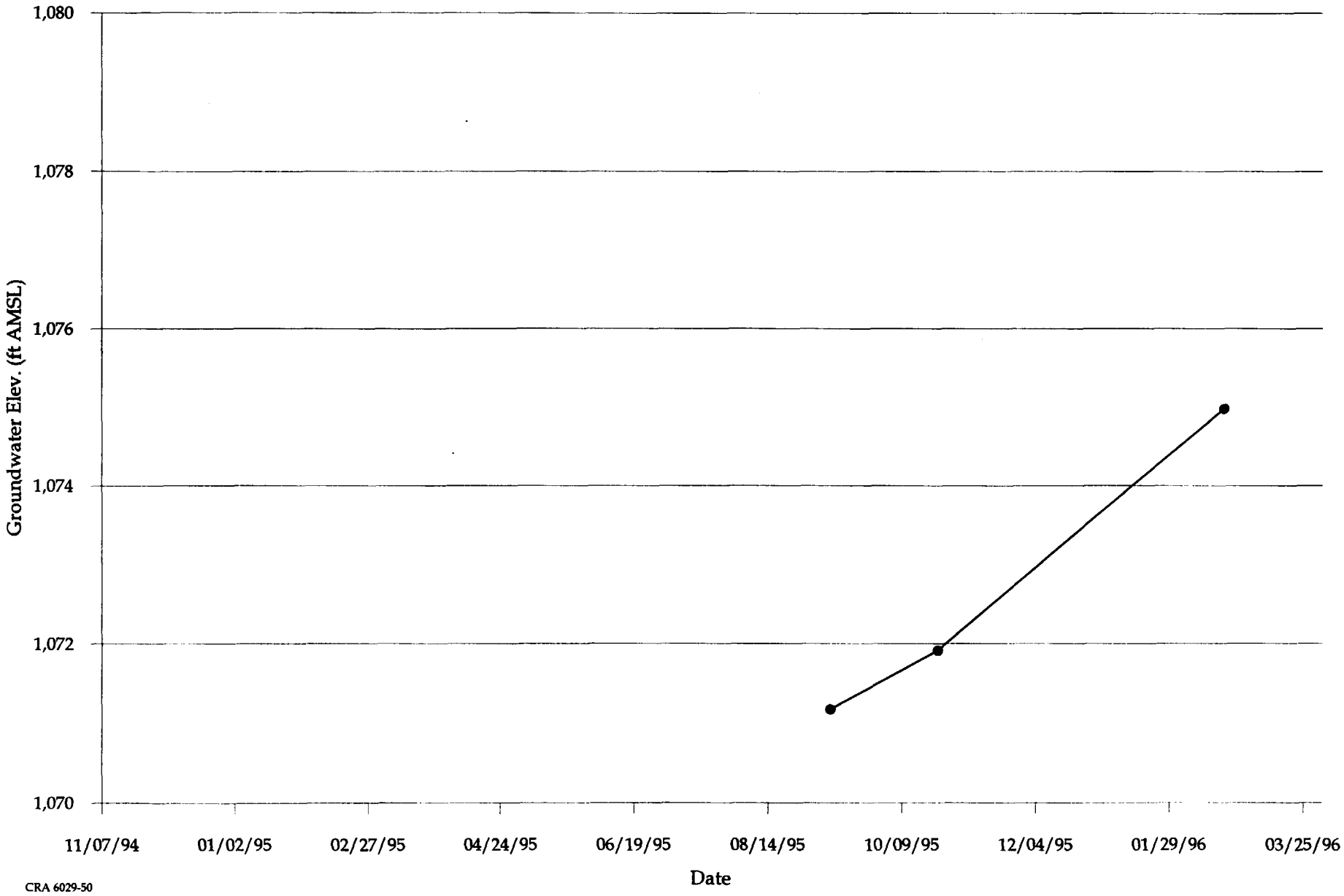

CRA 6029-50

3/4/96

GROUNDWATER HYDROGRAPH
UPPER INTERMEDIATE UNIT: PZ-201
SUMMIT NATIONAL SUPERFUND SITE

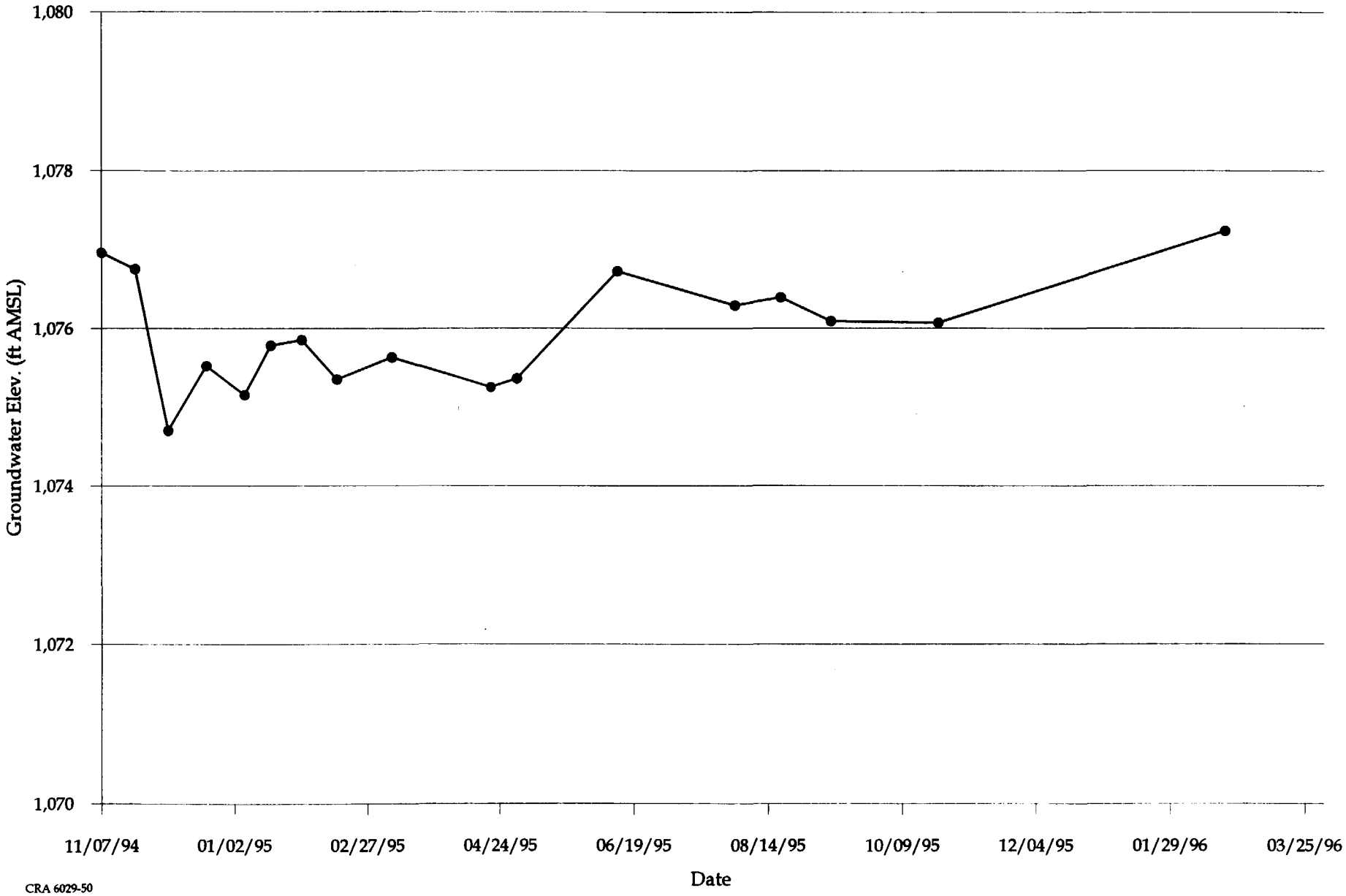

CRA 6029-50

3/4/96

GROUNDWATER HYDROGRAPH
UPPER INTERMEDIATE UNIT: PZ-202
SUMMIT NATIONAL SUPERFUND SITE

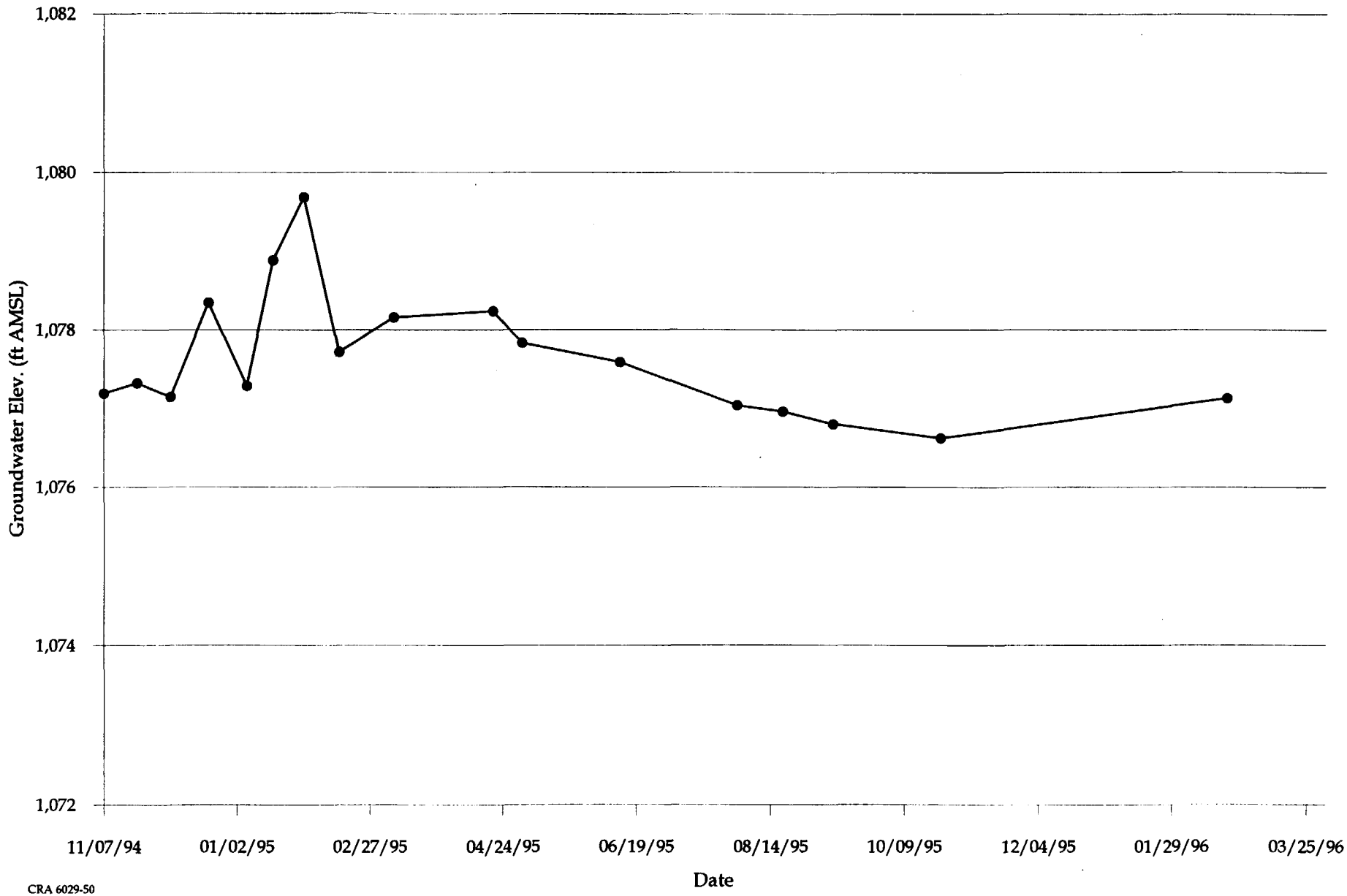

CRA 6029-50

3/4/96

GROUNDWATER HYDROGRAPH
UPPER INTERMEDIATE UNIT: PZ-203
SUMMIT NATIONAL SUPERFUND SITE

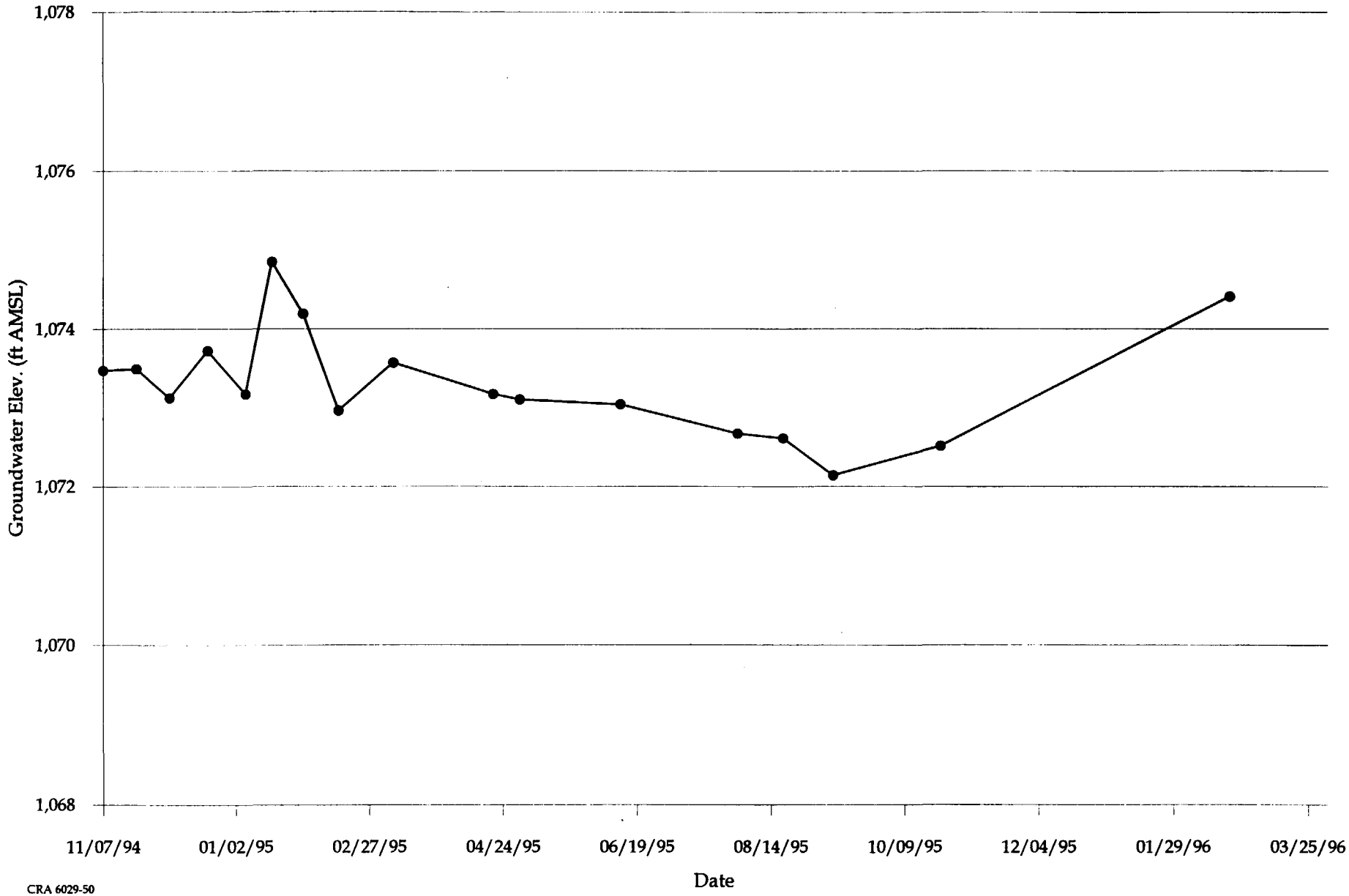

CRA 6029-50

3/4/96

GROUNDWATER HYDROGRAPH
UPPER INTERMEDIATE UNIT: PZ-204
SUMMIT NATIONAL SUPERFUND SITE

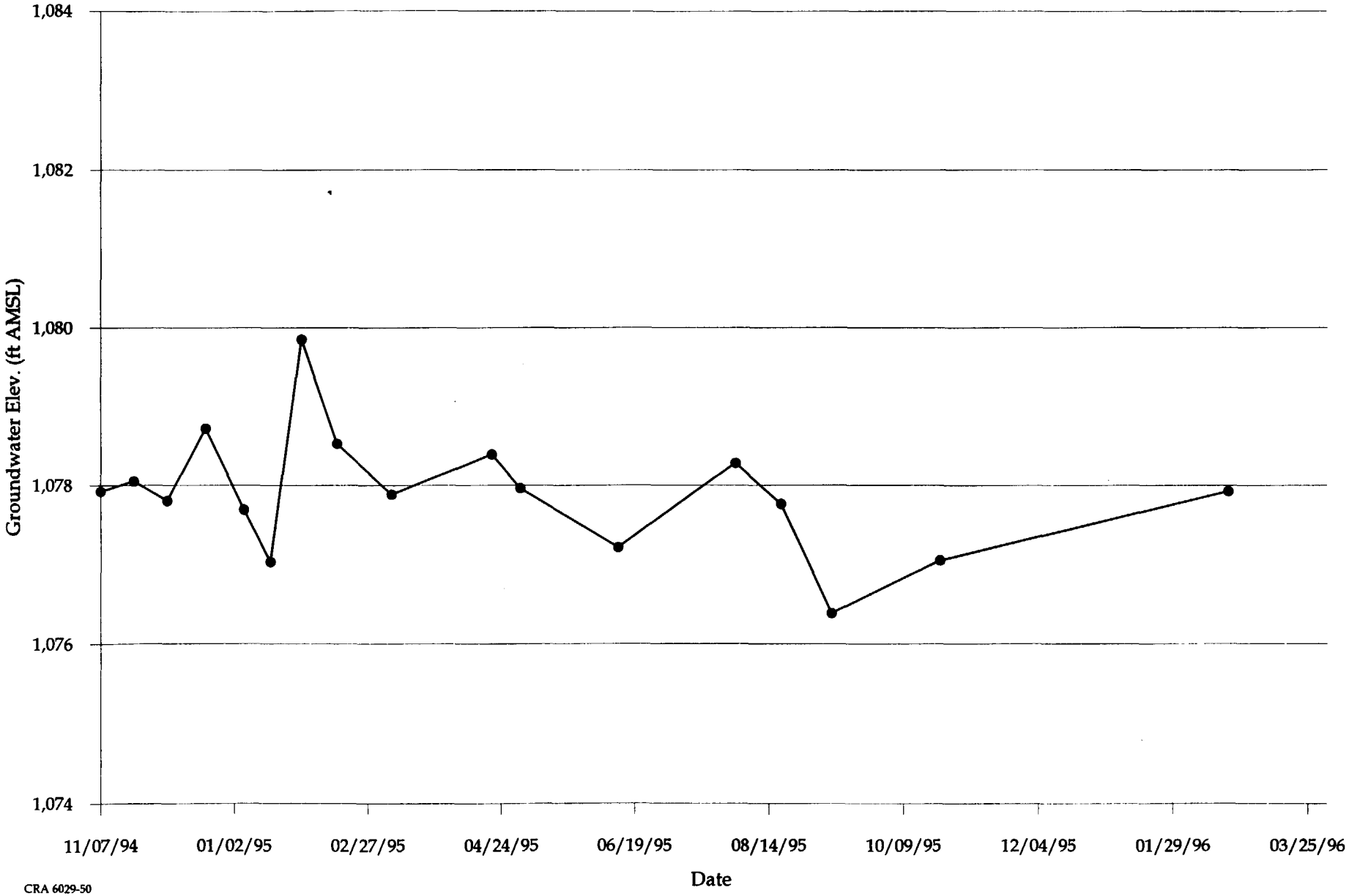

CRA 6029-50

3/4/96

GROUNDWATER HYDROGRAPH
UPPER INTERMEDIATE UNIT: PZ-205
SUMMIT NATIONAL SUPERFUND SITE

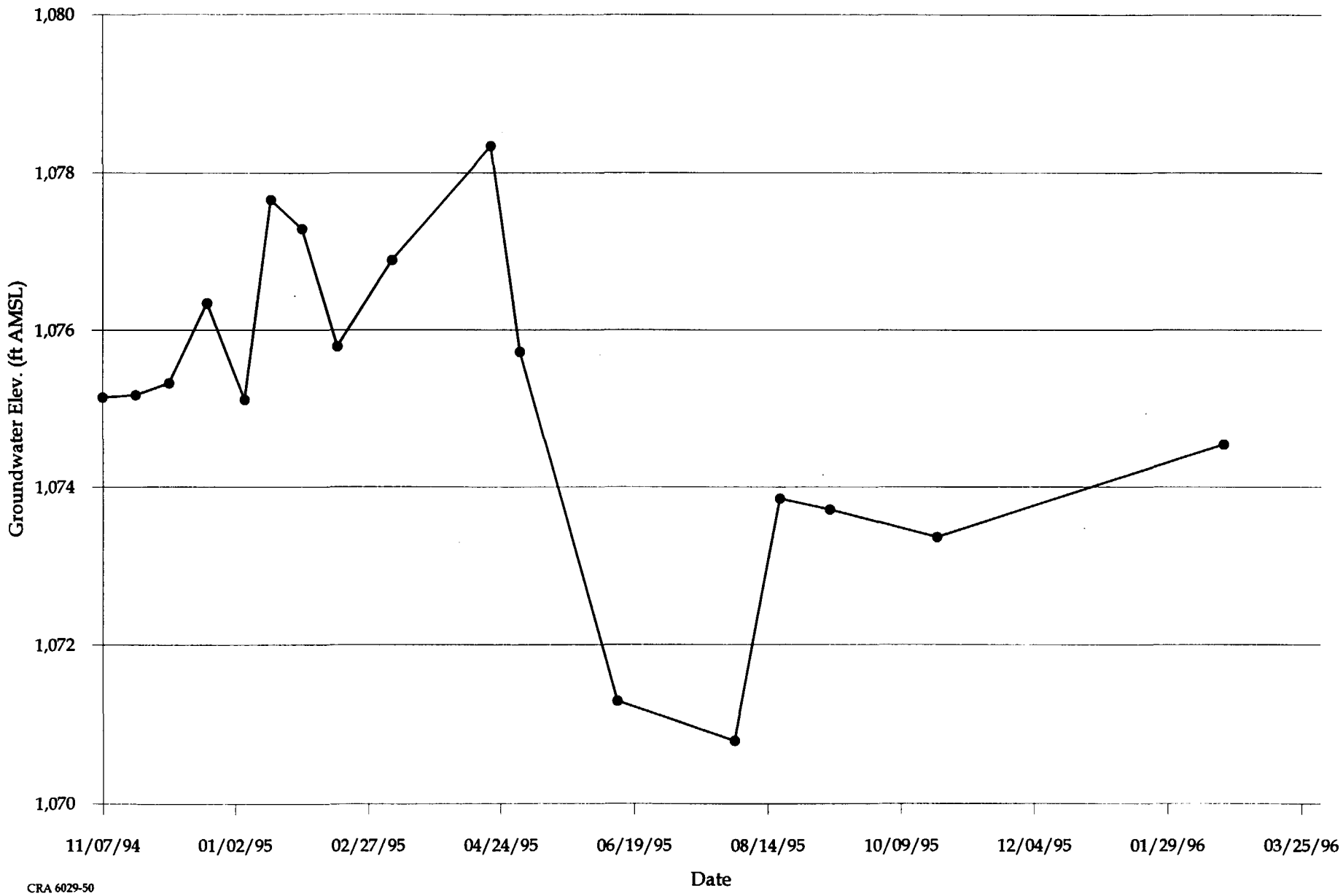

CRA 6029-50

3/4/96

GROUNDWATER HYDROGRAPH
UPPER INTERMEDIATE UNIT: PZ-206
SUMMIT NATIONAL SUPERFUND SITE

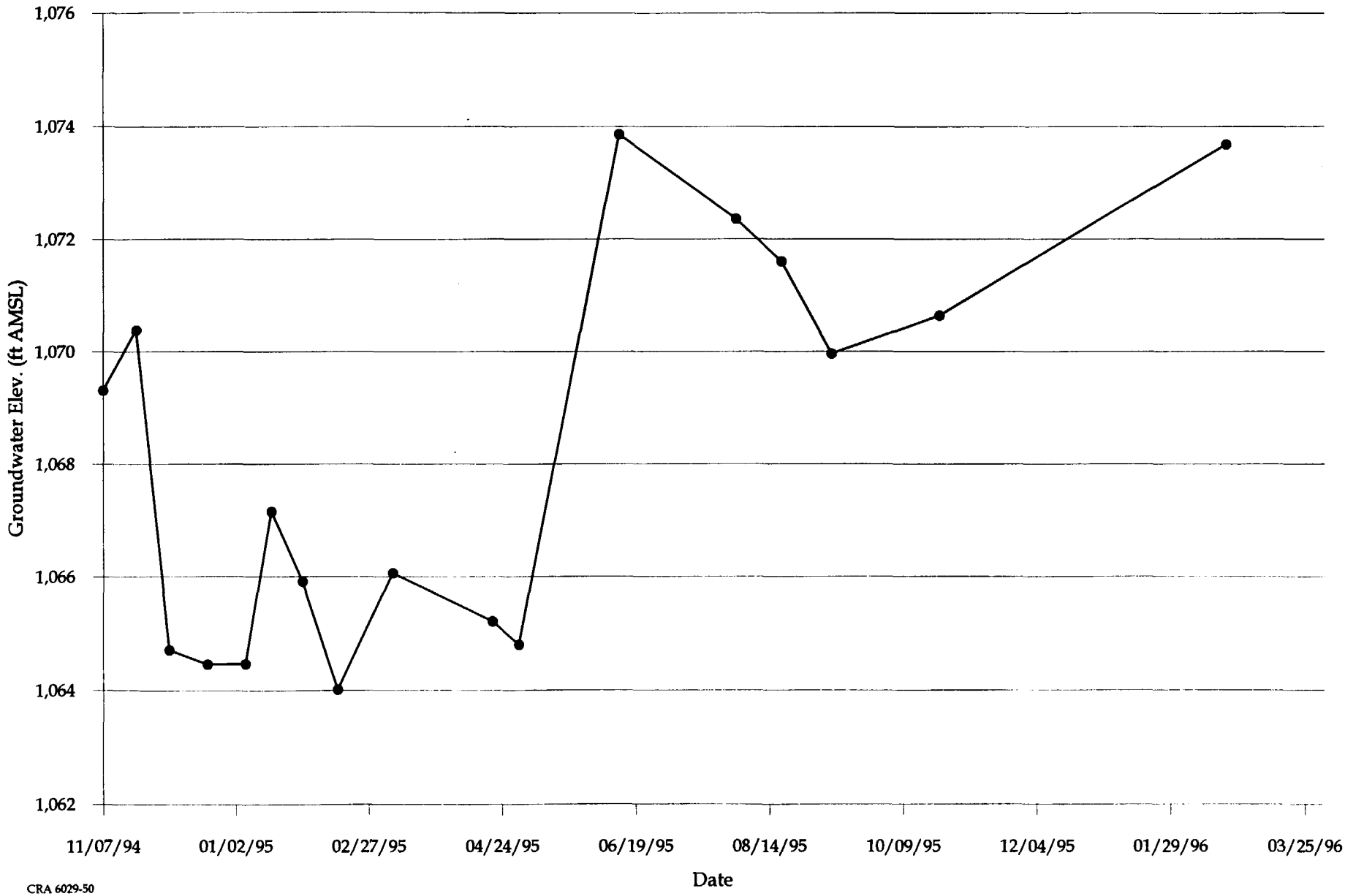

CRA 6029-50

3/4/96

GROUNDWATER HYDROGRAPH
UPPER INTERMEDIATE UNIT: PZ-207
SUMMIT NATIONAL SUPERFUND SITE

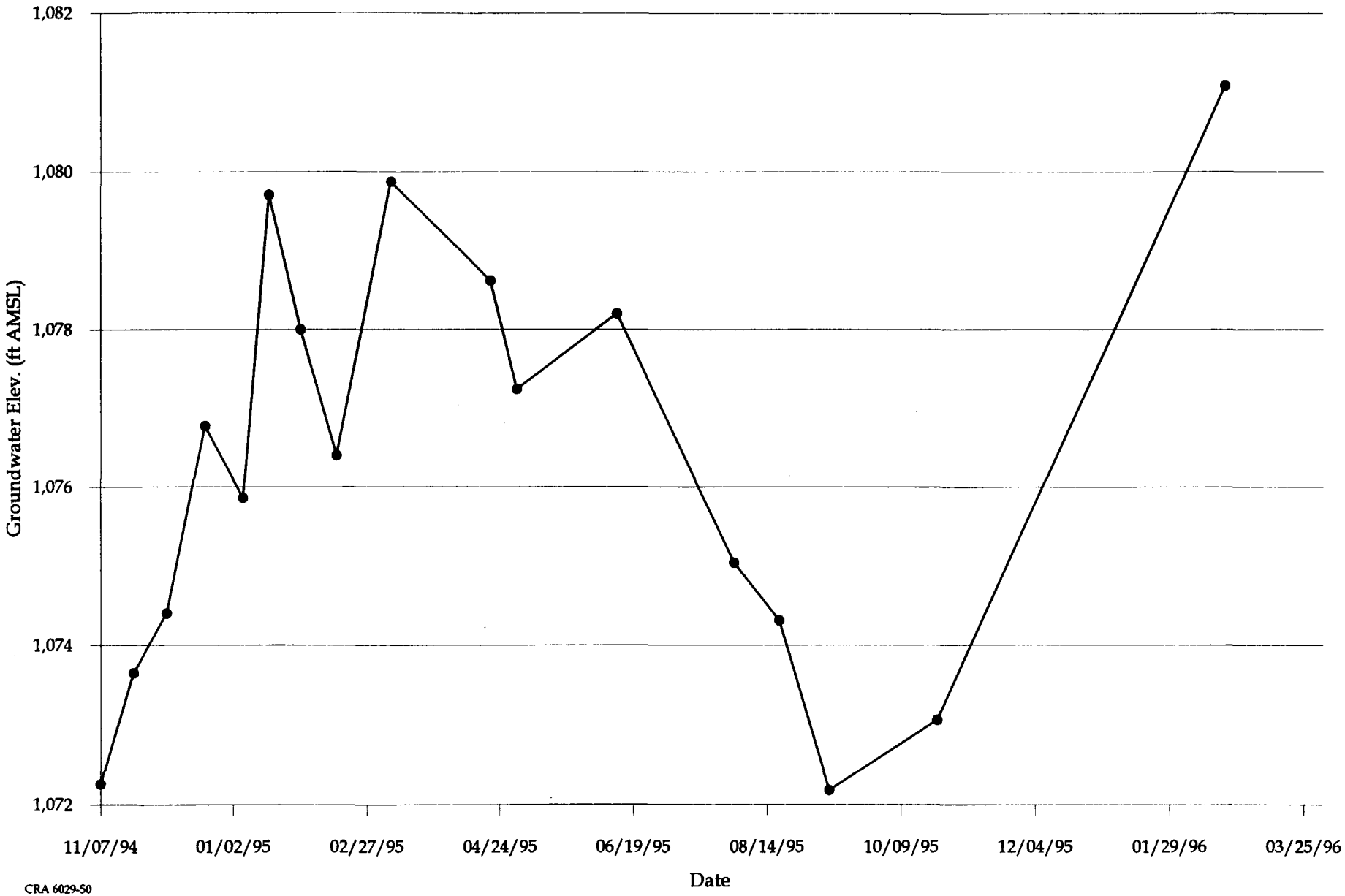

CRA 6029-50

FEBRUARY 1996 GROUNDWATER ELEVATIONS
LOWER INTERMEDIATE UNIT MONITORING WELLS
SUMMIT NATIONAL SUPERFUND SITE
DEERFIELD, OHIO

WELL DESIGNATION	*COORDINATES*		*REFERENCE ELEVATION*	*GROUNDWATER*	
	NORTH'	*EAST'*		*2/21/96*	
				Level	*Elev.*
	ft.	*ft.*	*ft. AMSL*	*ft.*	*ft. AMSL*
MW-301	10019.41	4940.36	1107.91	30.02	1,077.89
MW-302	10056.98	5513.56	1100.39	27.96	1,072.43
MW-303	9670.84	5094.67	1103.15	29.61	1,073.54
MW-304	9353.32	5135.15	1097.73	17.08	1,080.65
MW-305	9235.38	5687.49	1101.22	28.44	1,072.78
MW-306	9539.22	5331.57	1103.14	30.74	1,072.40
MW-307	9524.78	5556.53	1098.83	26.34	1,072.49
MW-309	9587.06	5854.74	1087.81	15.39	1,072.42
MW-319	9793.32	5292.50	1108.07	25.26	1,082.81
MW-320	9900.11	5961.93	1091.14	21.50	1,069.64
MW-321	9638.36	5607.85	1095.32	22.70	1,072.62
MW-322	9462.01	5149.95	1098.88	18.17	1,080.71
MW-323	9354.44	5455.73	1097.51	26.05	1,071.46
MW-324	9397.17	5802.09	1089.39	16.61	1,072.78
PZ-301	9497.67	5112.99	1100.07	20.02	1,080.05
PZ-302	9482.10	5390.46	1101.25	28.66	1,072.59
PZ-303	9350.04	5358.60	1098.39	26.63	1,071.76
PZ-305	9491.50	5649.85	1096.49	24.08	1,072.41
PZ-306	9515.83	5823.03	1088.35	16.72	1,071.63
PZ-307	9390.06	5749.78	1091.4	15.60	1,075.80

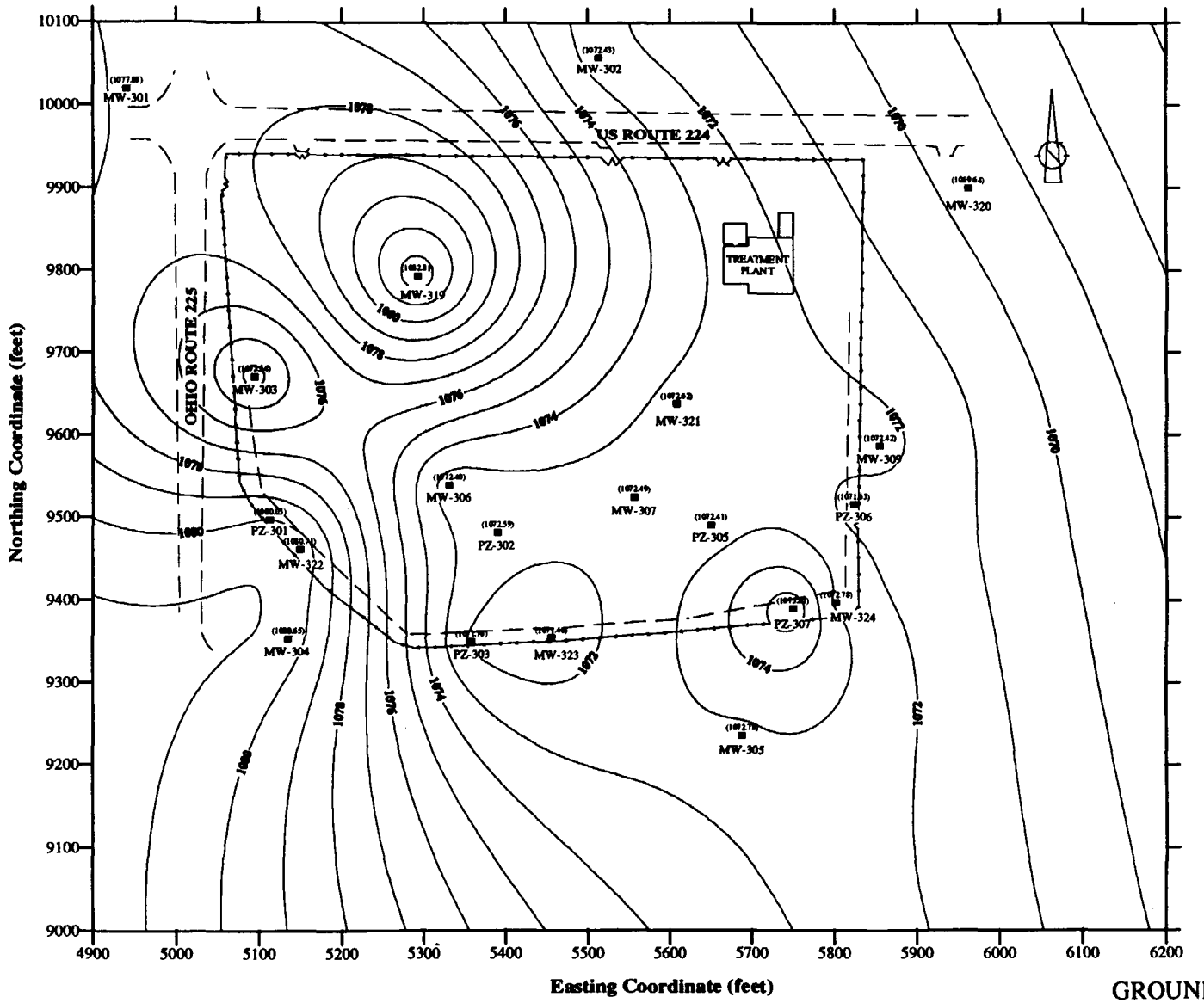

GROUNDWATER CONTOURS
LOWER INTERMEDIATE UNIT -- FEBRUARY 21,1996
SUMMIT NATIONAL SUPERFUND SITE
Deerfield, Ohio

CRA

6029 (L) 02/26/96(W) REV.0 (j:\swenvro\6029\6029-50\contours\liu\li022196.srf)

3/4/96

GROUNDWATER HYDROGRAPH
LOWER INTERMEDIATE UNIT: MW-301
SUMMIT NATIONAL SUPERFUND SITE

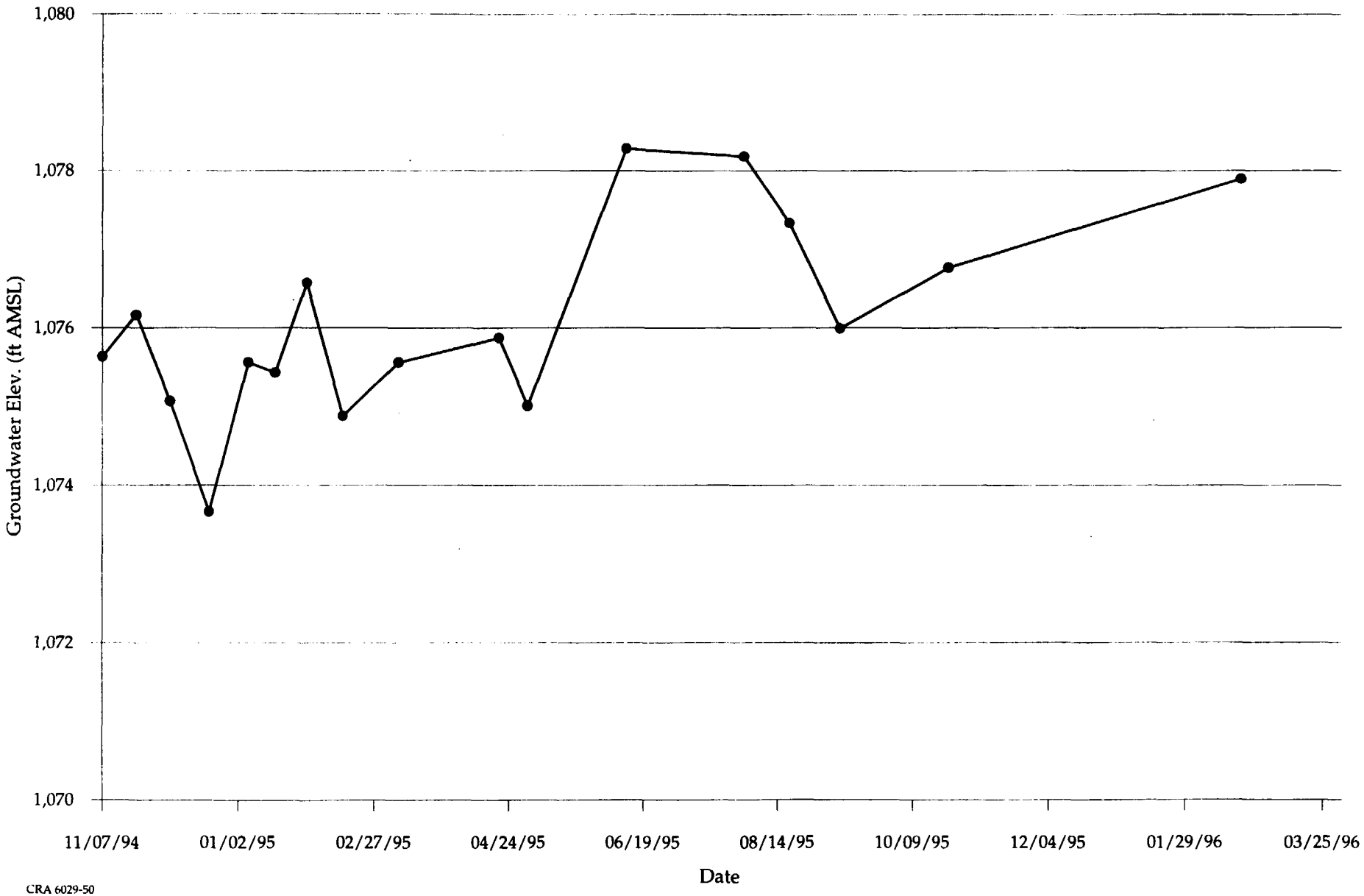

CRA 6029-50

3/4/96

GROUNDWATER HYDROGRAPH
LOWER INTERMEDIATE UNIT: MW-302
SUMMIT NATIONAL SUPERFUND SITE

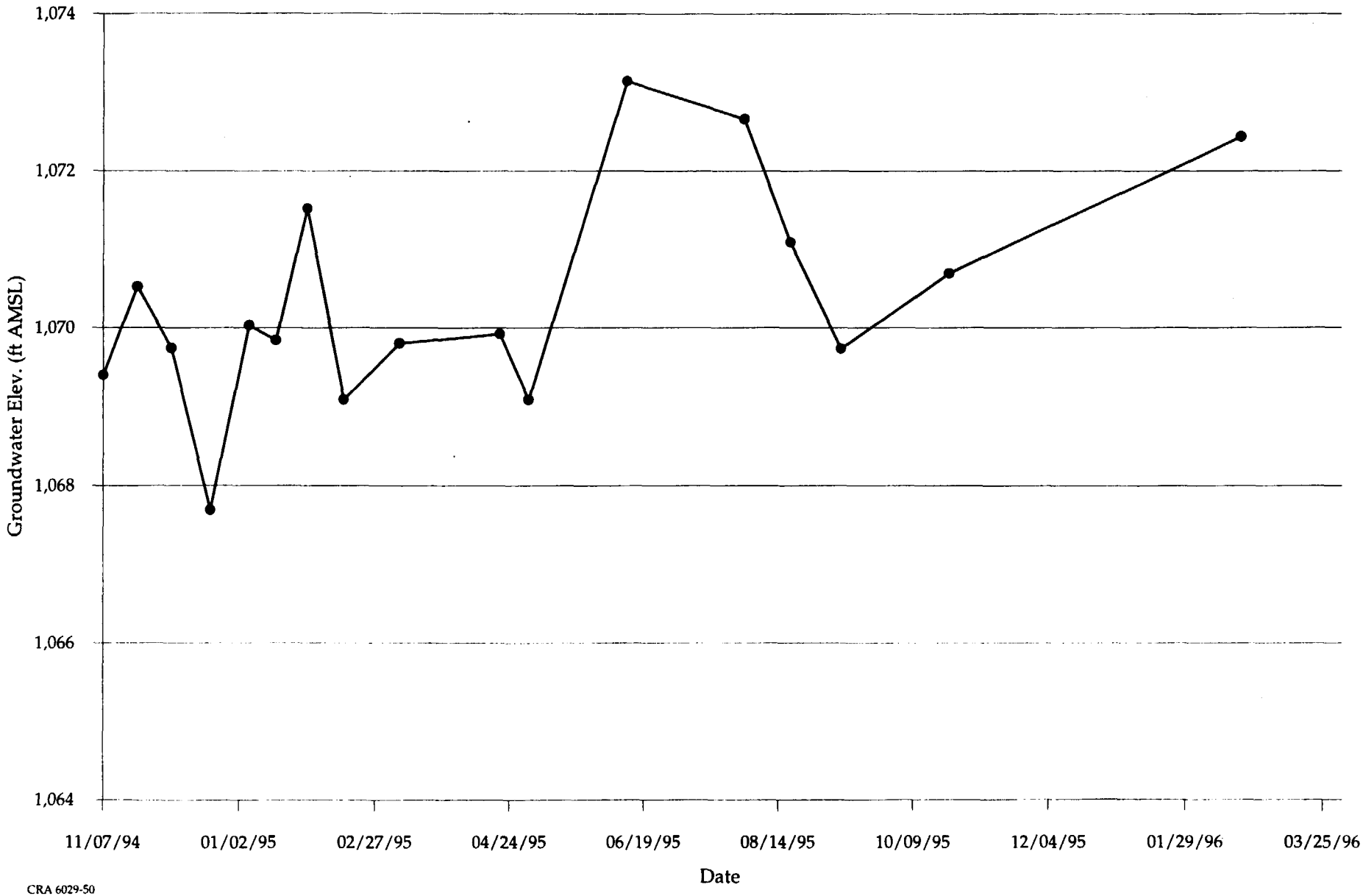

CRA 6029-50

3/4/96

GROUNDWATER HYDROGRAPH
LOWER INTERMEDIATE UNIT: MW-303
SUMMIT NATIONAL SUPERFUND SITE

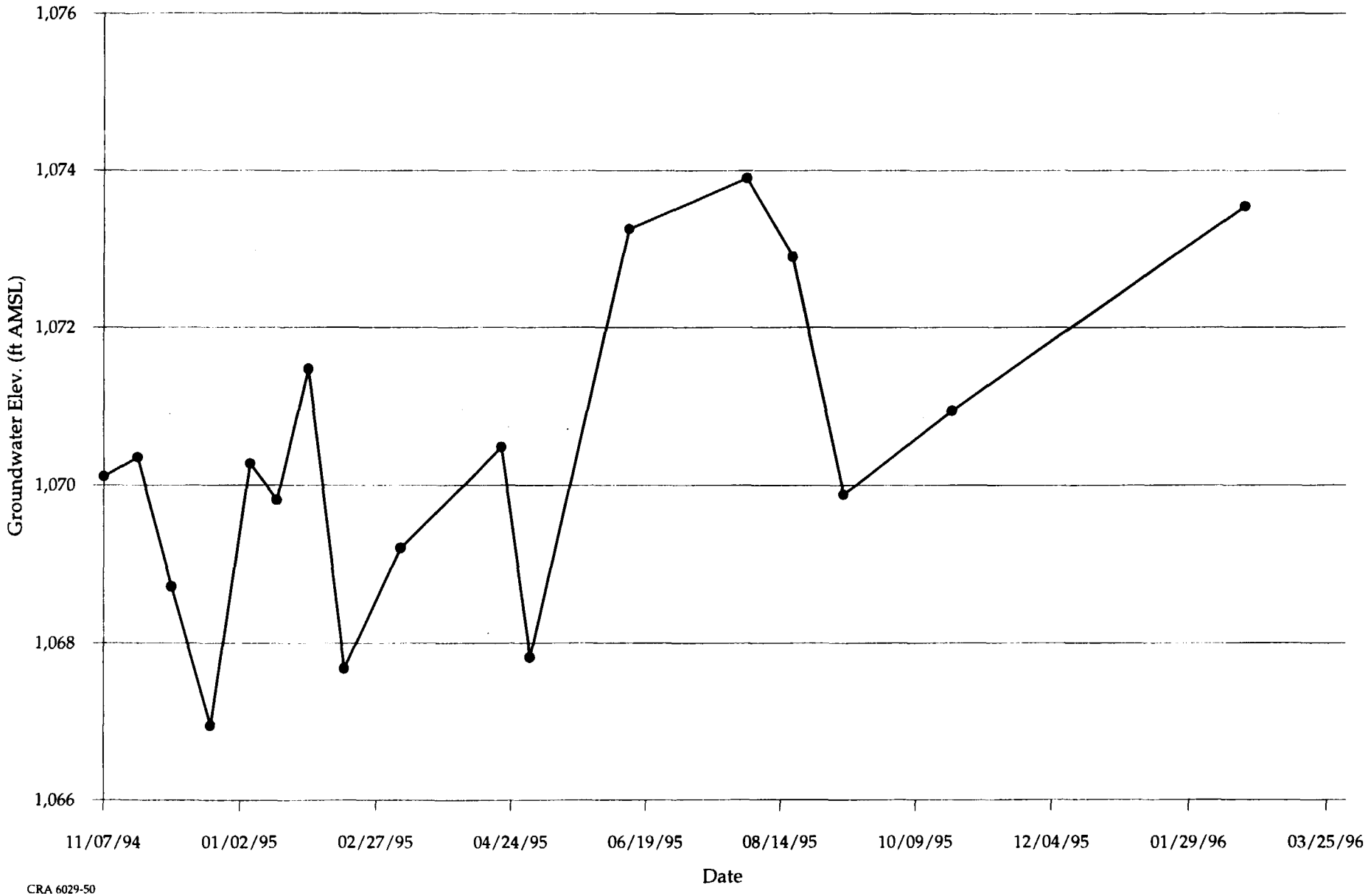

CRA 6029-50

3/4/96

GROUNDWATER HYDROGRAPH
LOWER INTERMEDIATE UNIT: MW-304
SUMMIT NATIONAL SUPERFUND SITE

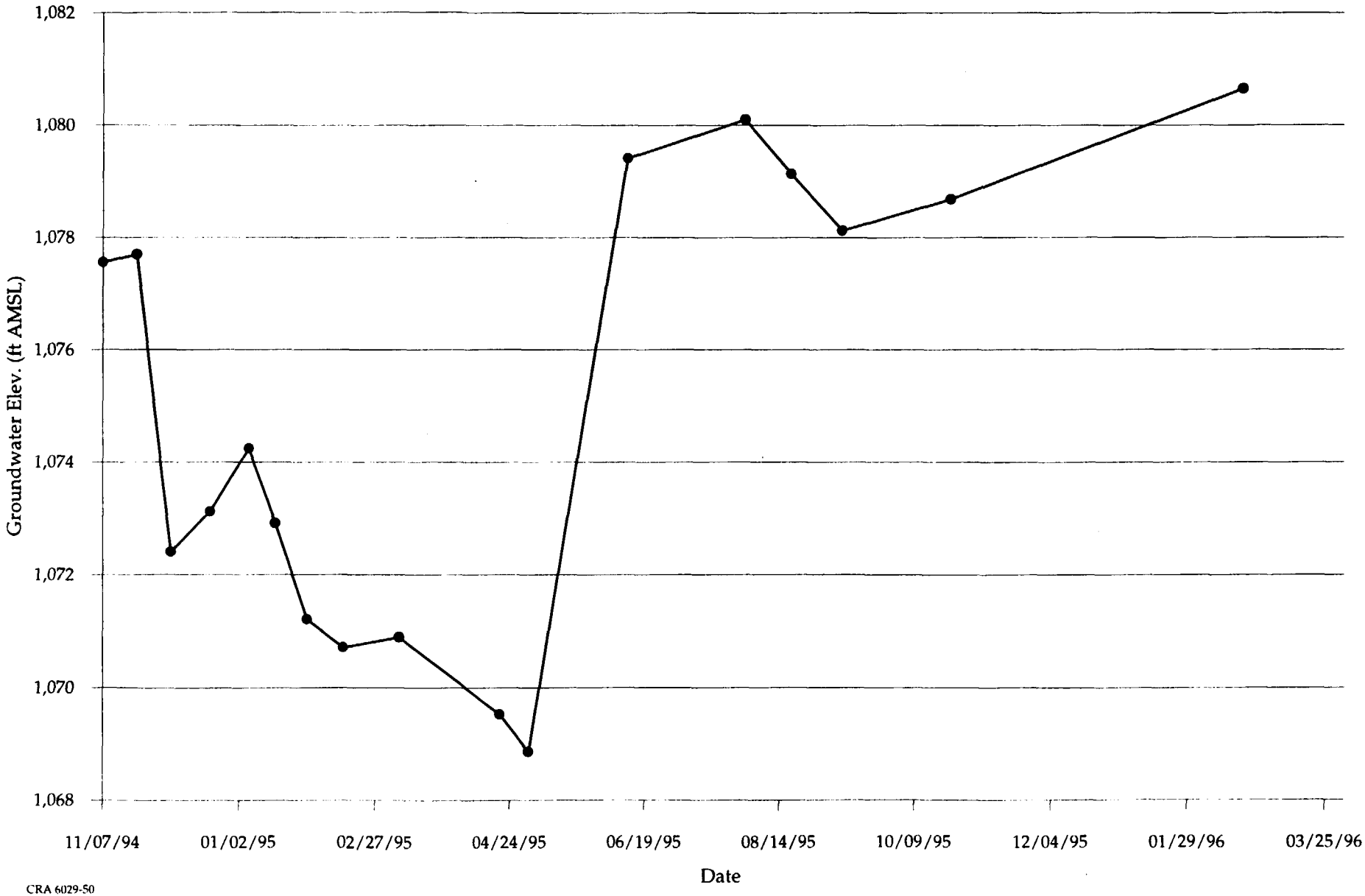

CRA 6029-50

3/4/96

GROUNDWATER HYDROGRAPH
LOWER INTERMEDIATE UNIT: MW-305
SUMMIT NATIONAL SUPERFUND SITE

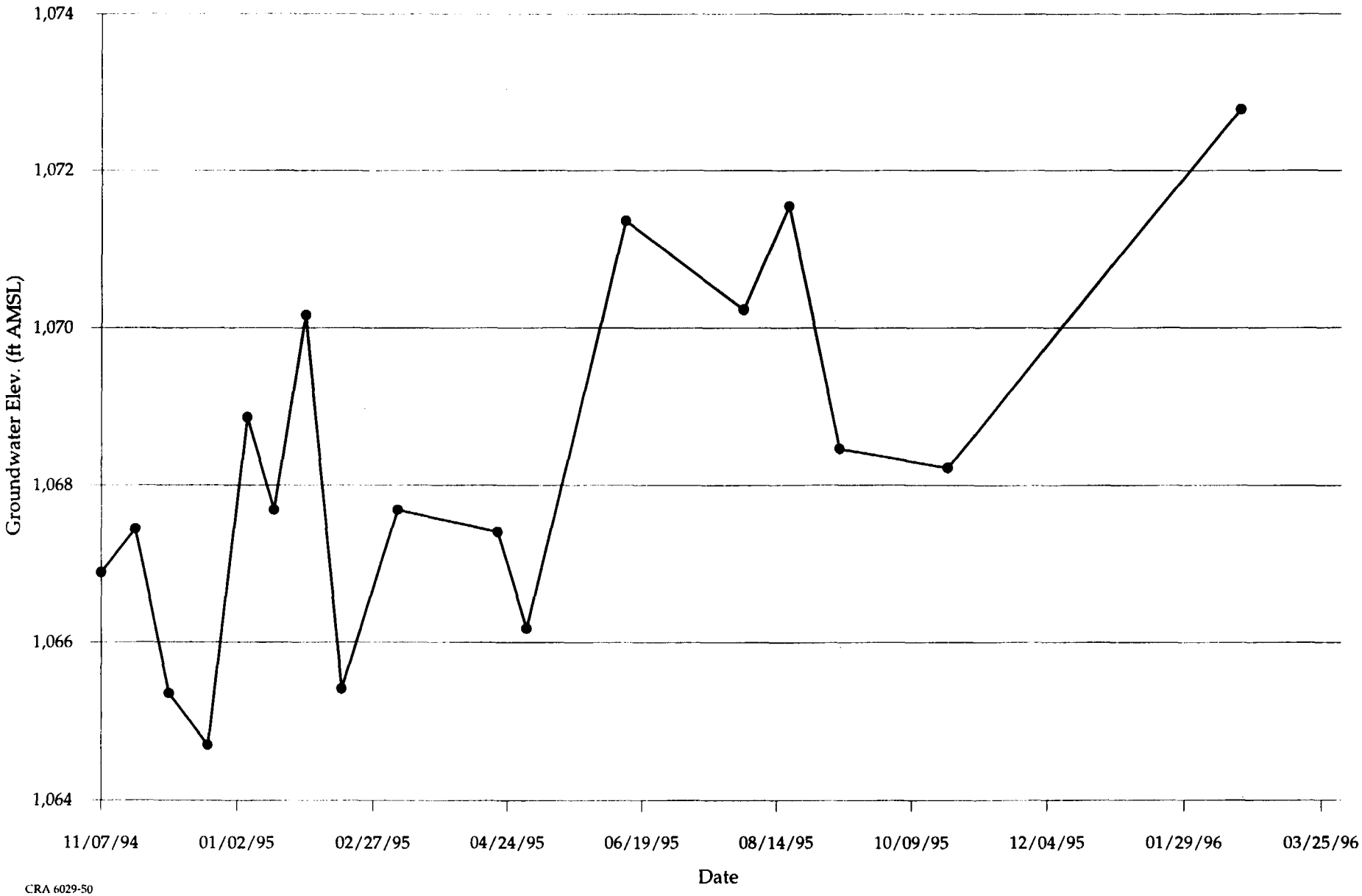

CRA 6029-50

3/4/96

GROUNDWATER HYDROGRAPH
LOWER INTERMEDIATE UNIT: MW-306
SUMMIT NATIONAL SUPERFUND SITE

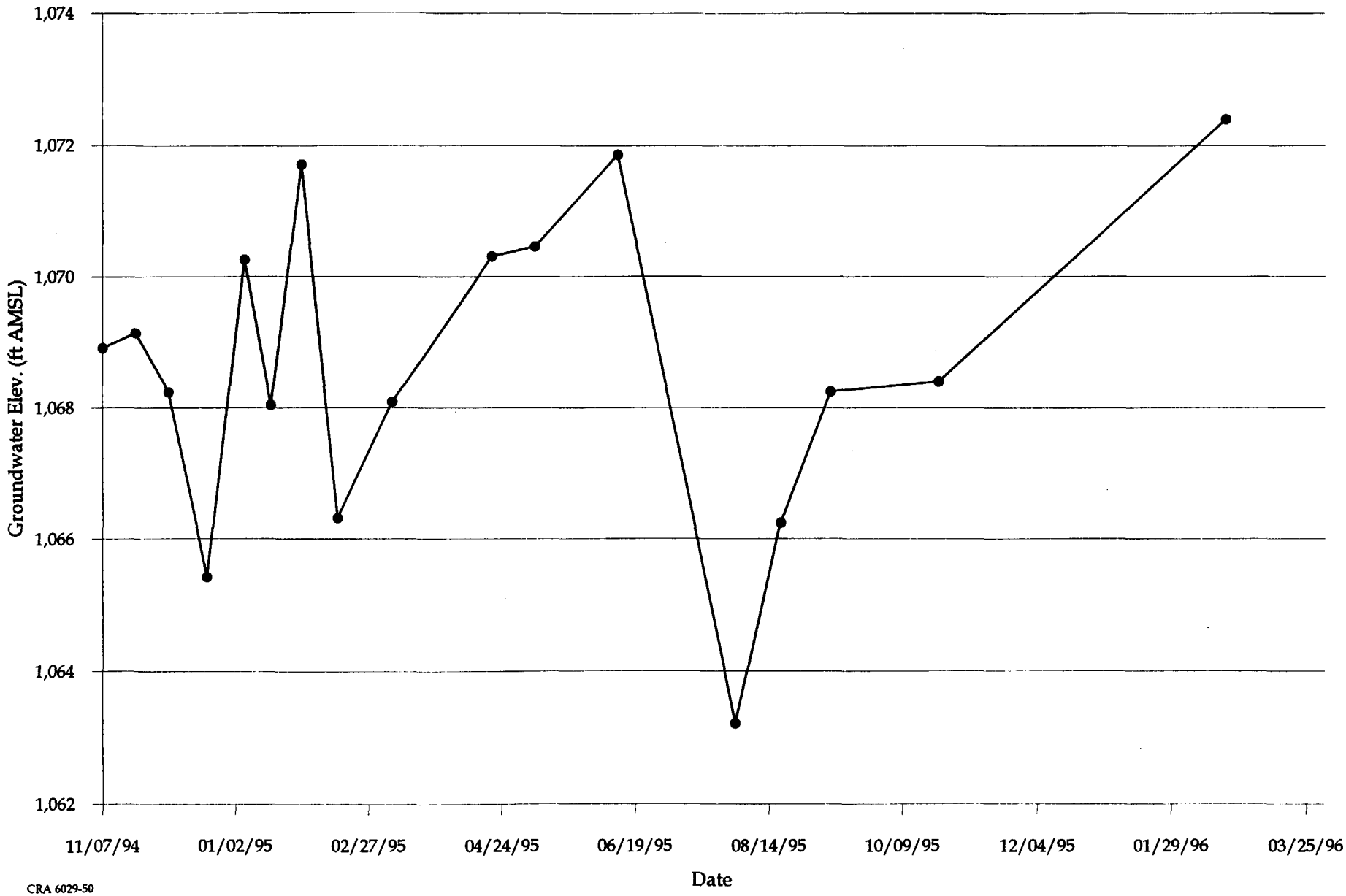

CRA 6029-50

3/4/96

GROUNDWATER HYDROGRAPH
LOWER INTERMEDIATE UNIT: MW-307
SUMMIT NATIONAL SUPERFUND SITE

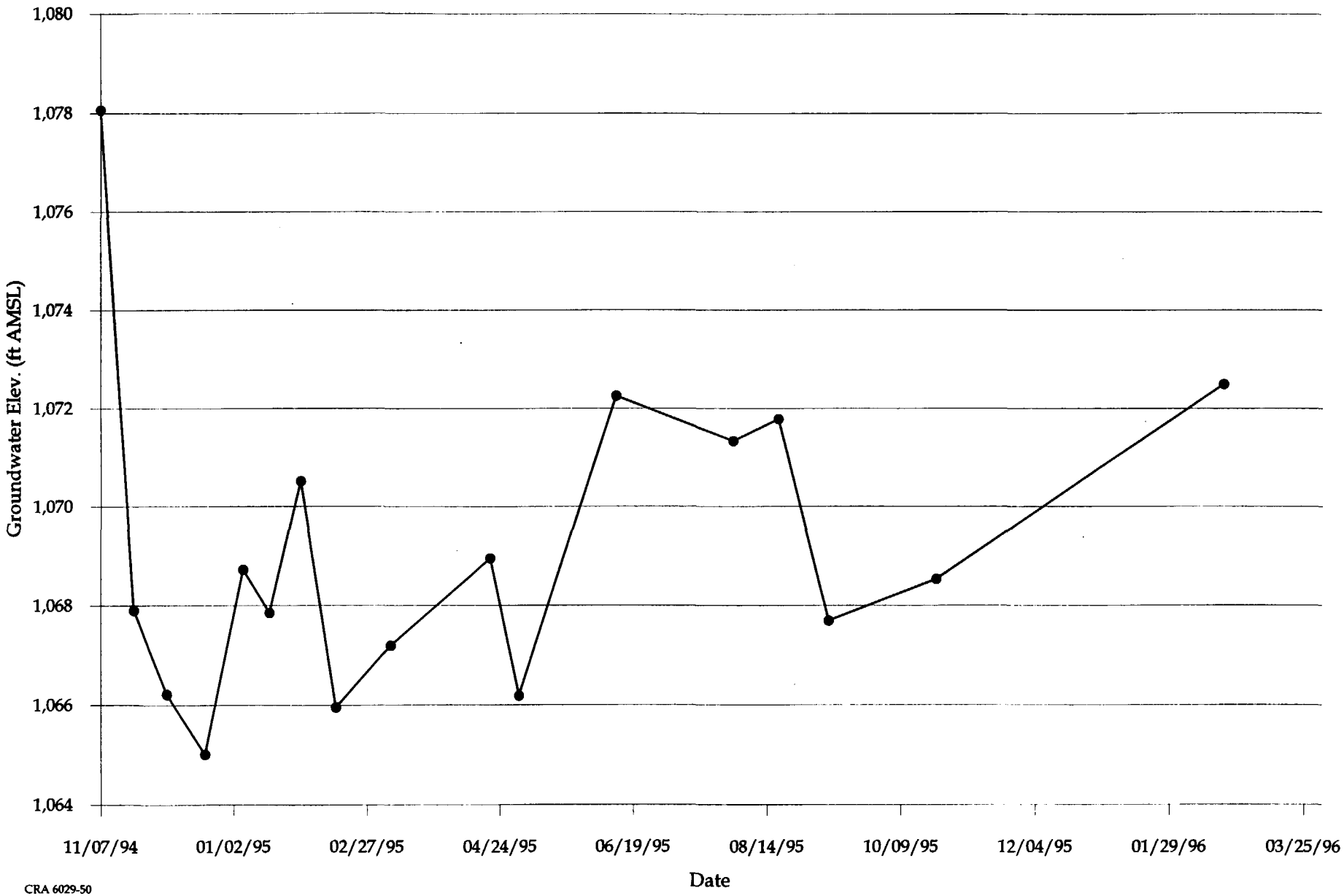

CRA 6029-50

3/4/96

GROUNDWATER HYDROGRAPH
LOWER INTERMEDIATE UNIT: MW-309
SUMMIT NATIONAL SUPERFUND SITE

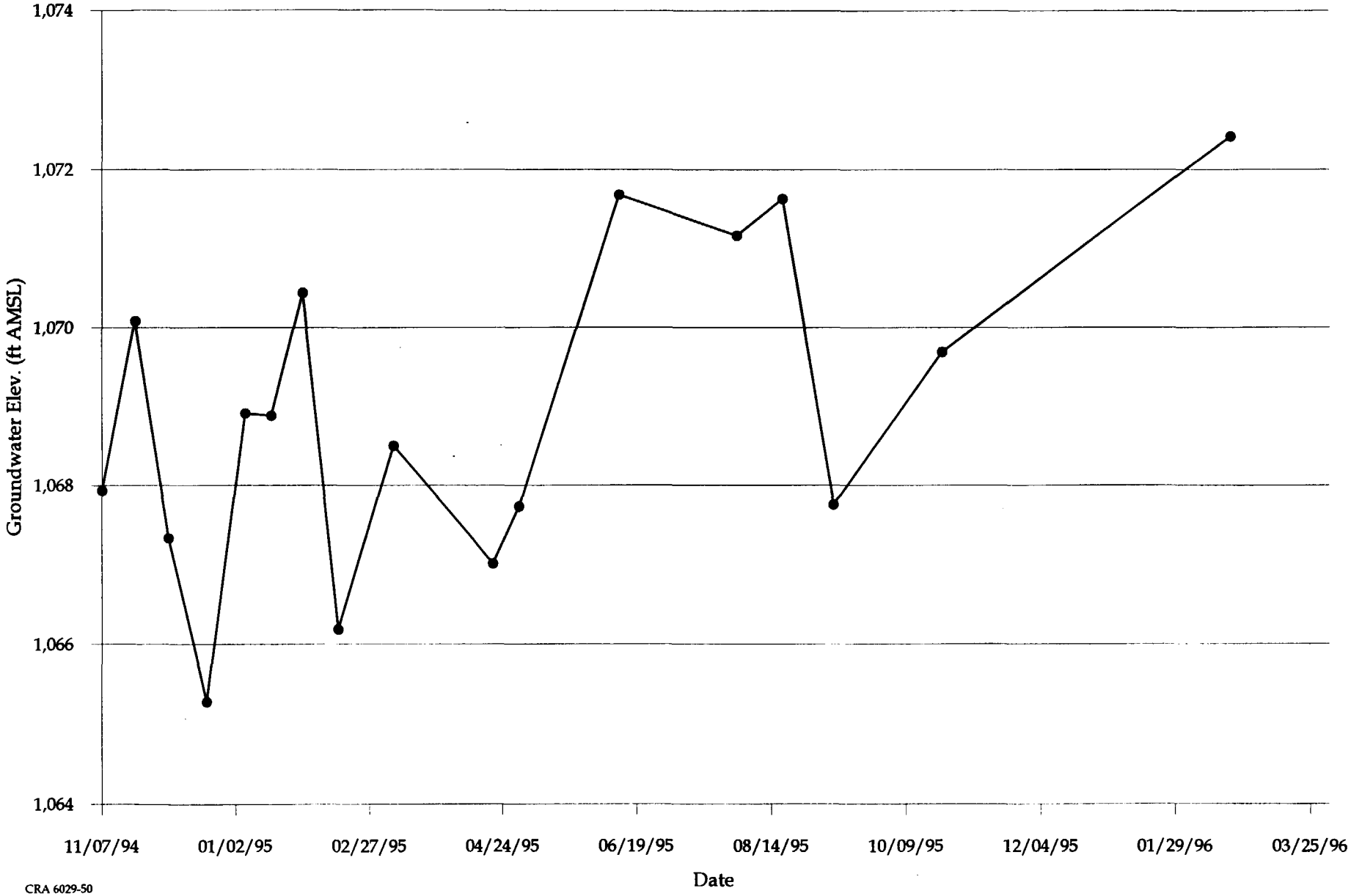

CRA 6029-50

3/4/96

GROUNDWATER HYDROGRAPH
LOWER INTERMEDIATE UNIT: MW-319
SUMMIT NATIONAL SUPERFUND SITE

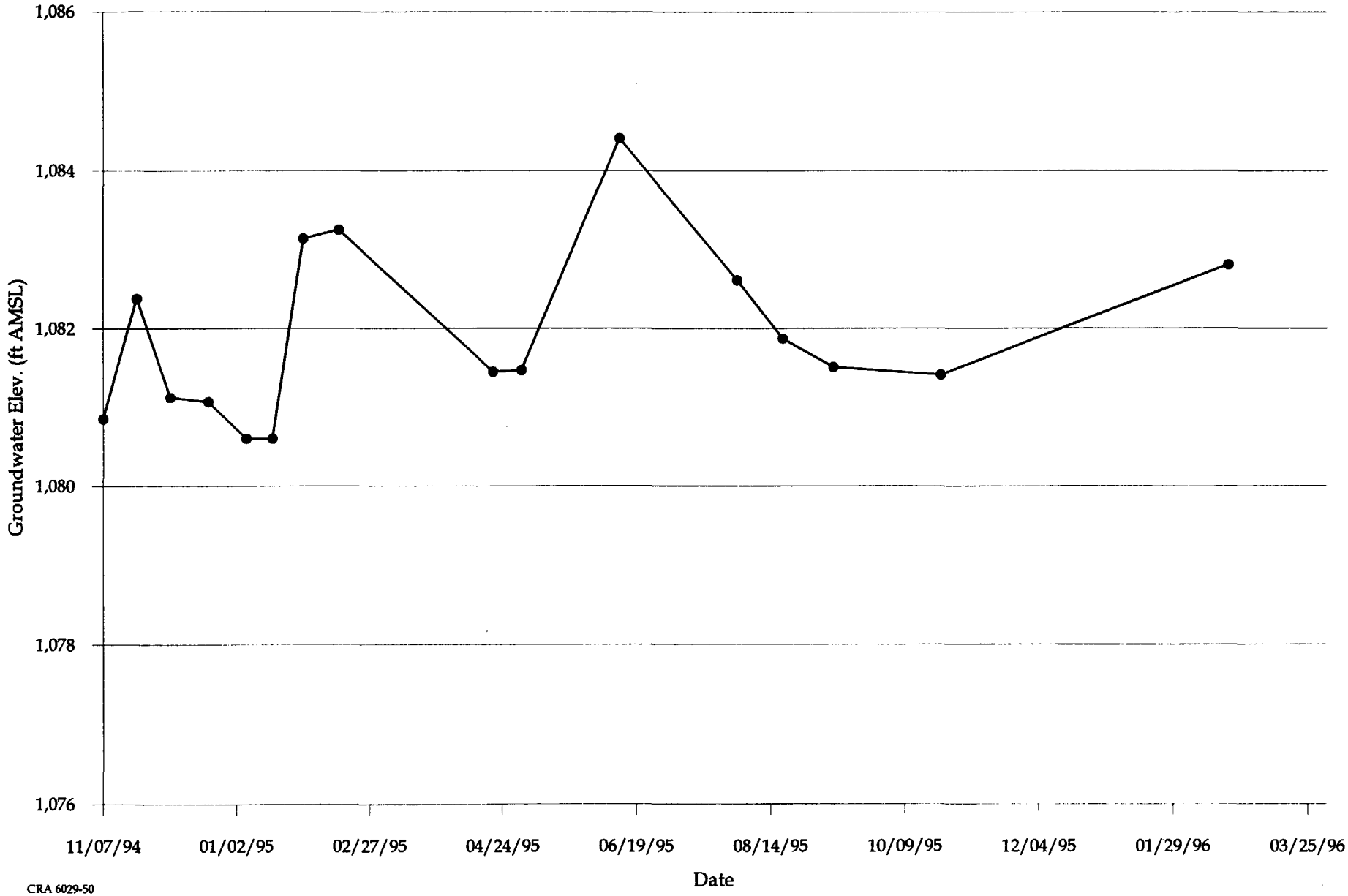

CRA 6029-50

3/4/96

GROUNDWATER HYDROGRAPH
LOWER INTERMEDIATE UNIT: MW-320
SUMMIT NATIONAL SUPERFUND SITE

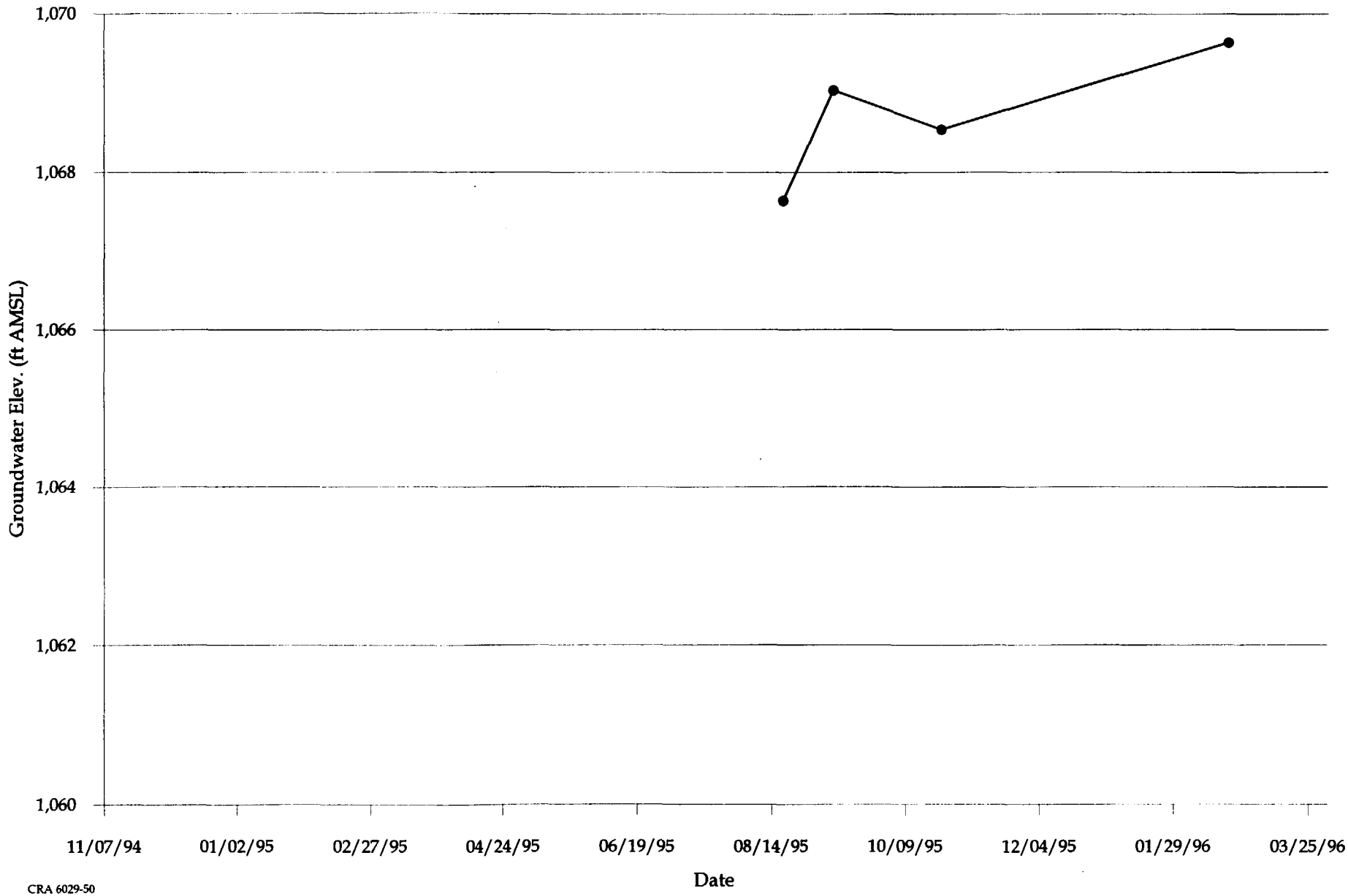

CRA 6029-50

3/4/96

GROUNDWATER HYDROGRAPH
LOWER INTERMEDIATE UNIT: MW-321
SUMMIT NATIONAL SUPERFUND SITE

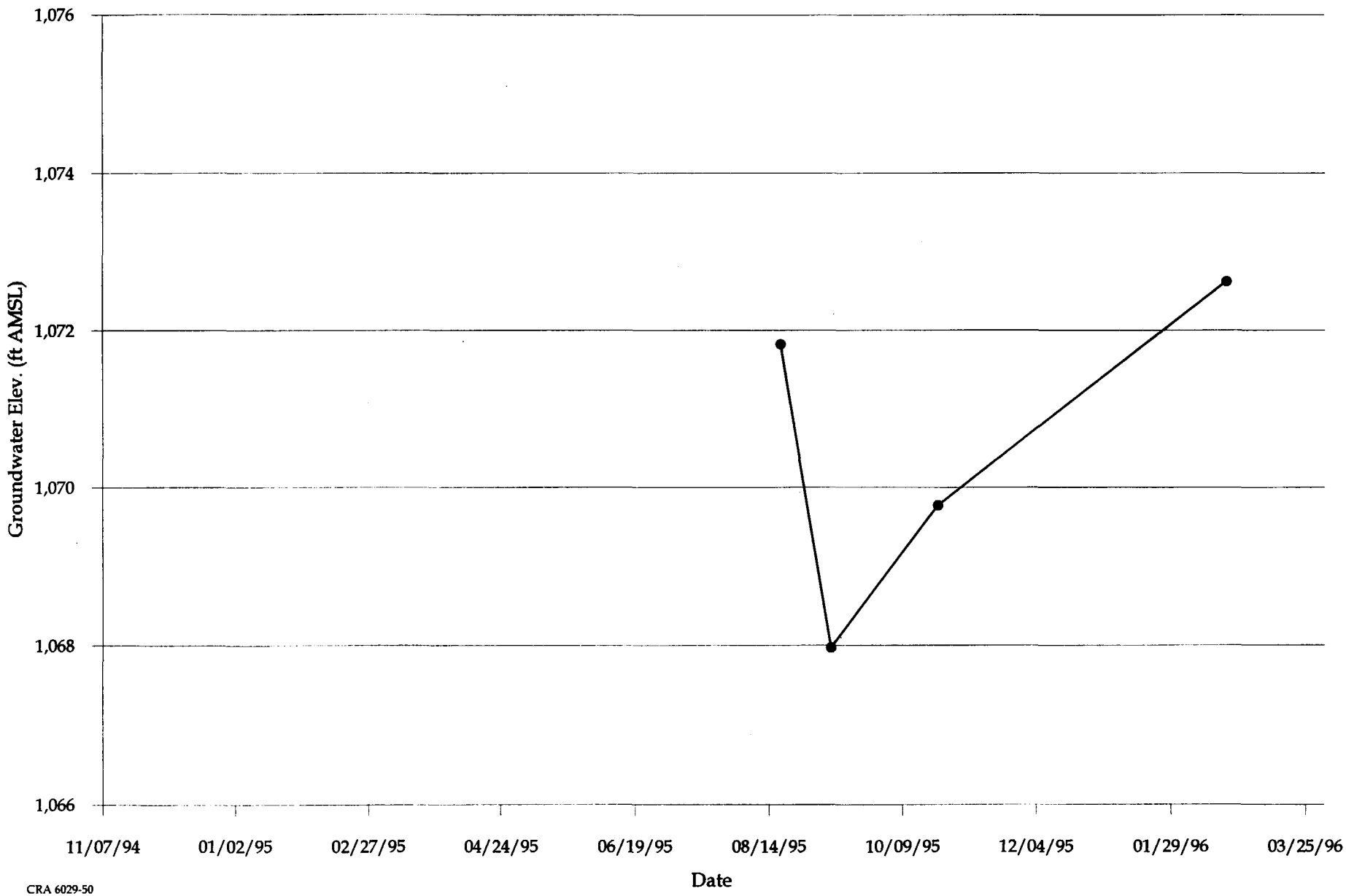

CRA 6029-50

3/4/96

GROUNDWATER HYDROGRAPH
LOWER INTERMEDIATE UNIT: MW-322
SUMMIT NATIONAL SUPERFUND SITE

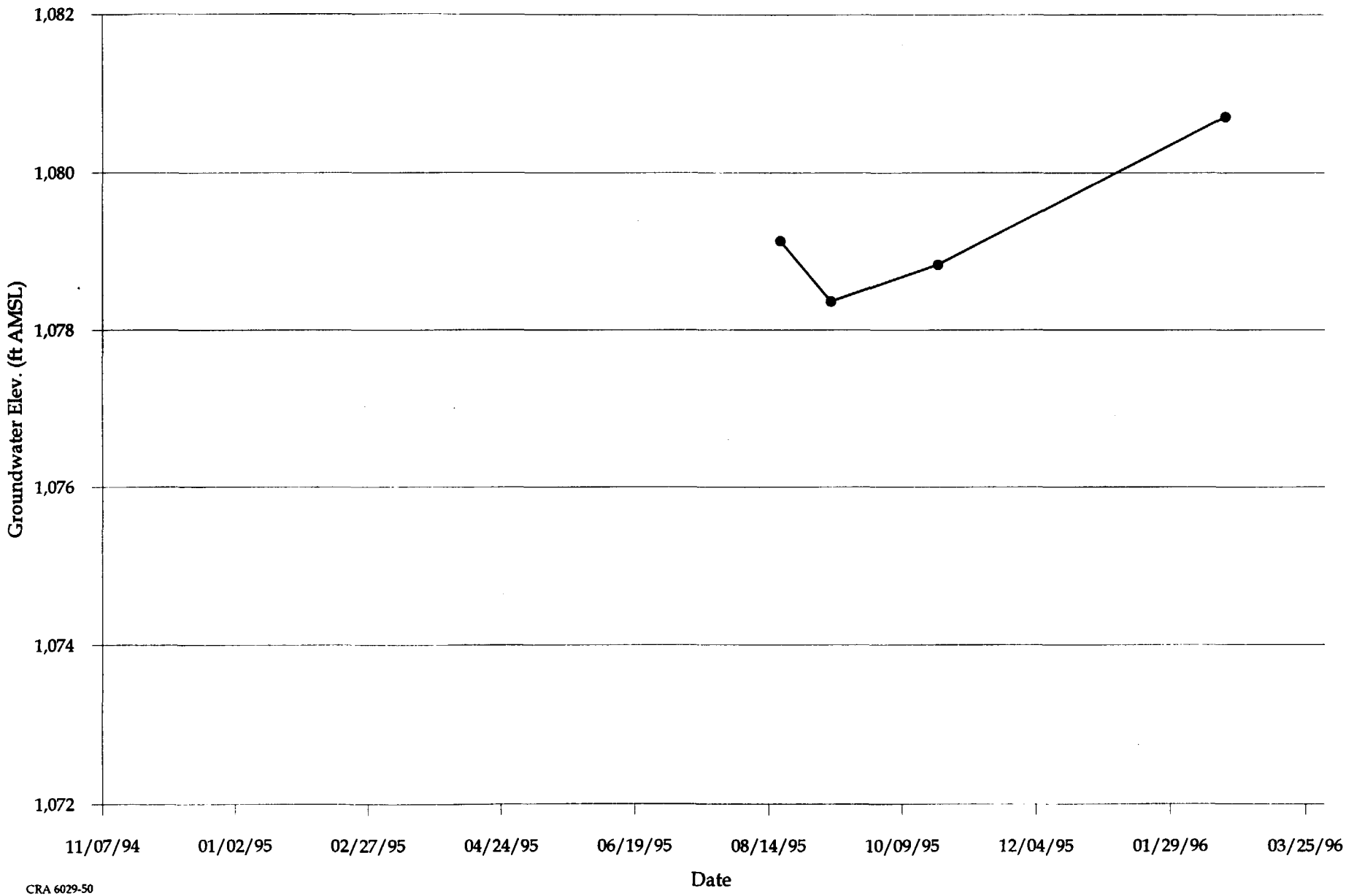

CRA 6029-50

3/4/96

GROUNDWATER HYDROGRAPH
LOWER INTERMEDIATE UNIT: MW-323
SUMMIT NATIONAL SUPERFUND SITE

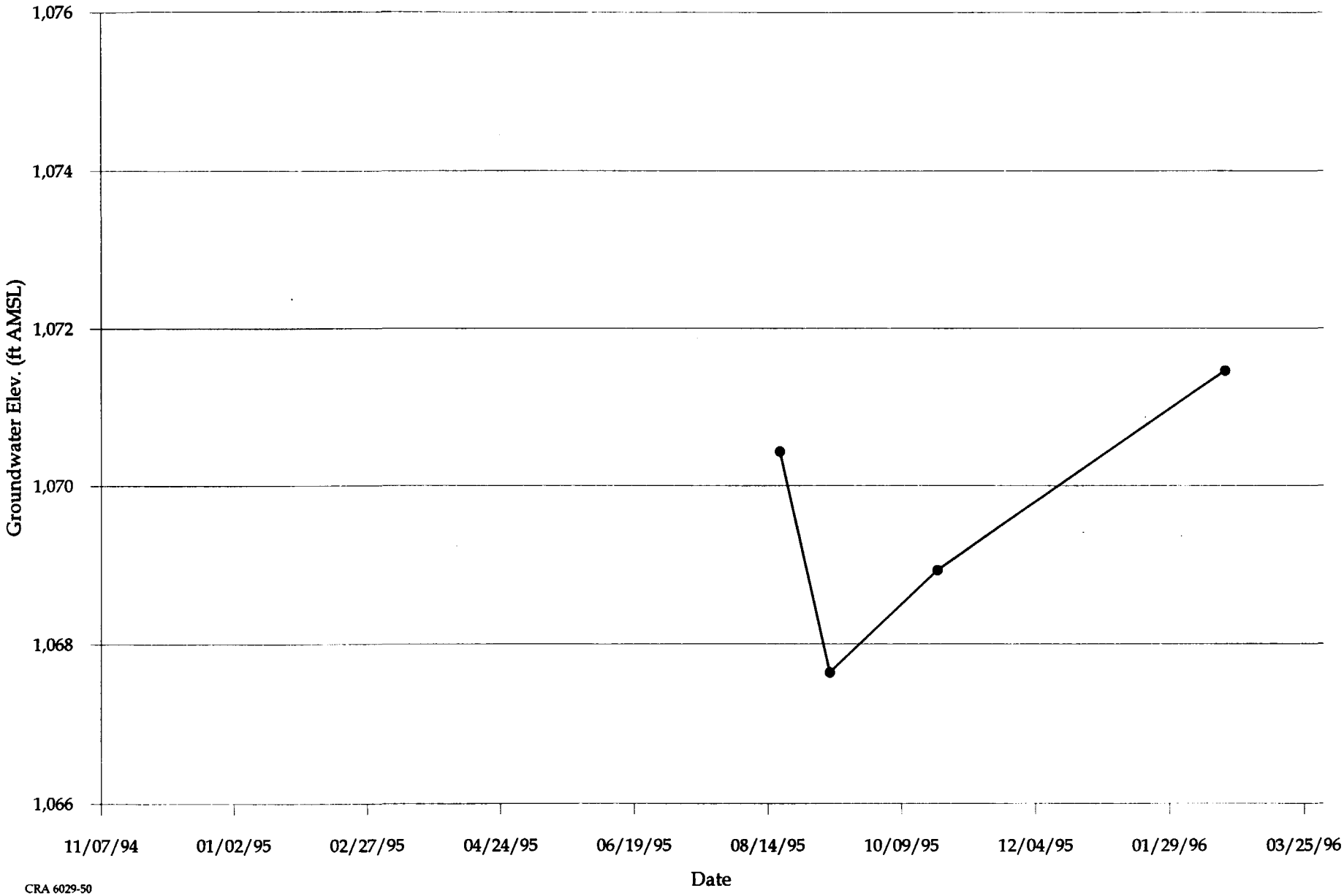

CRA 6029-50

3/4/96

GROUNDWATER HYDROGRAPH
LOWER INTERMEDIATE UNIT: MW-324
SUMMIT NATIONAL SUPERFUND SITE

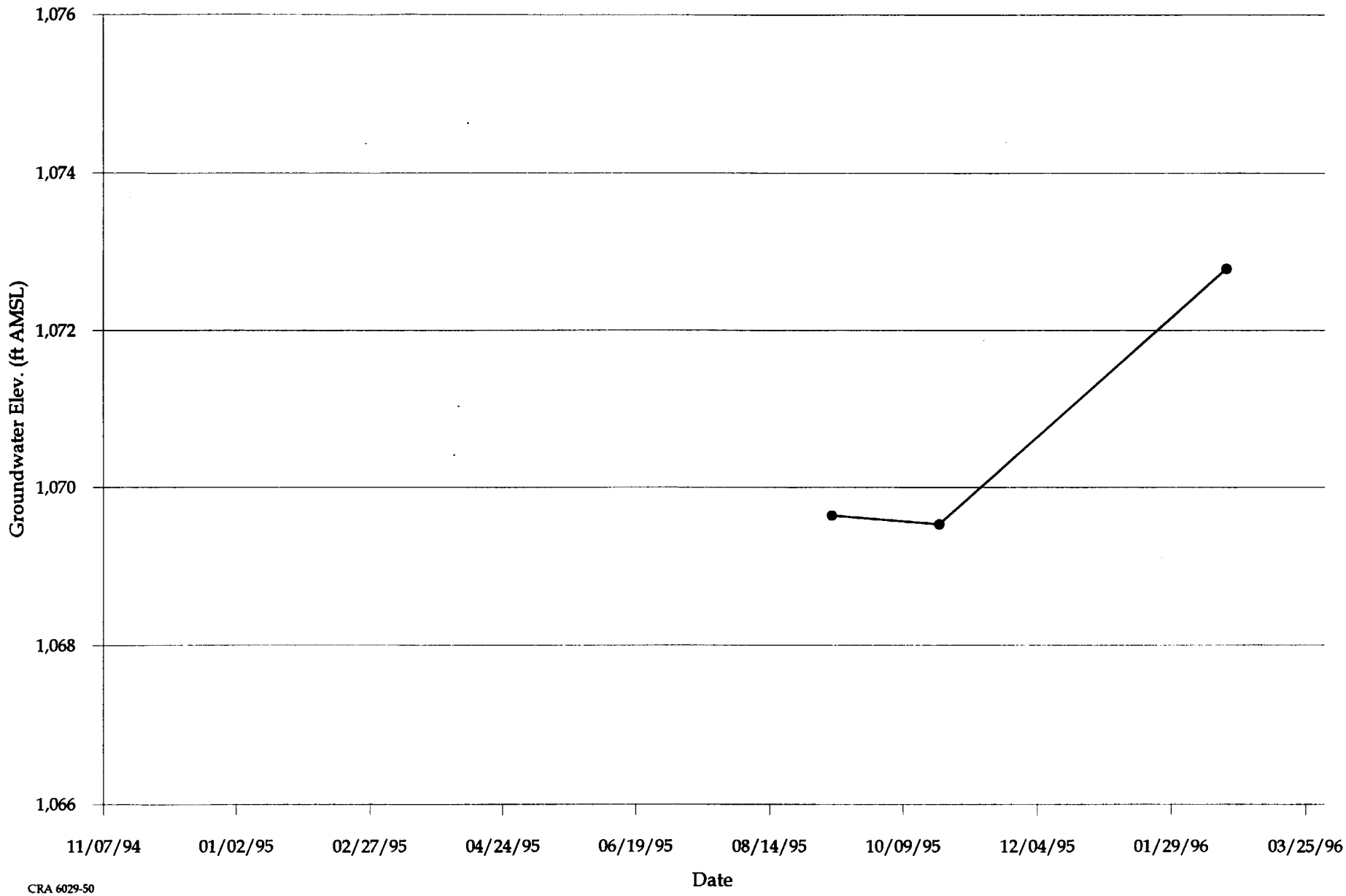

CRA 6029-50

3/4/96

GROUNDWATER HYDROGRAPH
LOWER INTERMEDIATE UNIT: PZ-301
SUMMIT NATIONAL SUPERFUND SITE

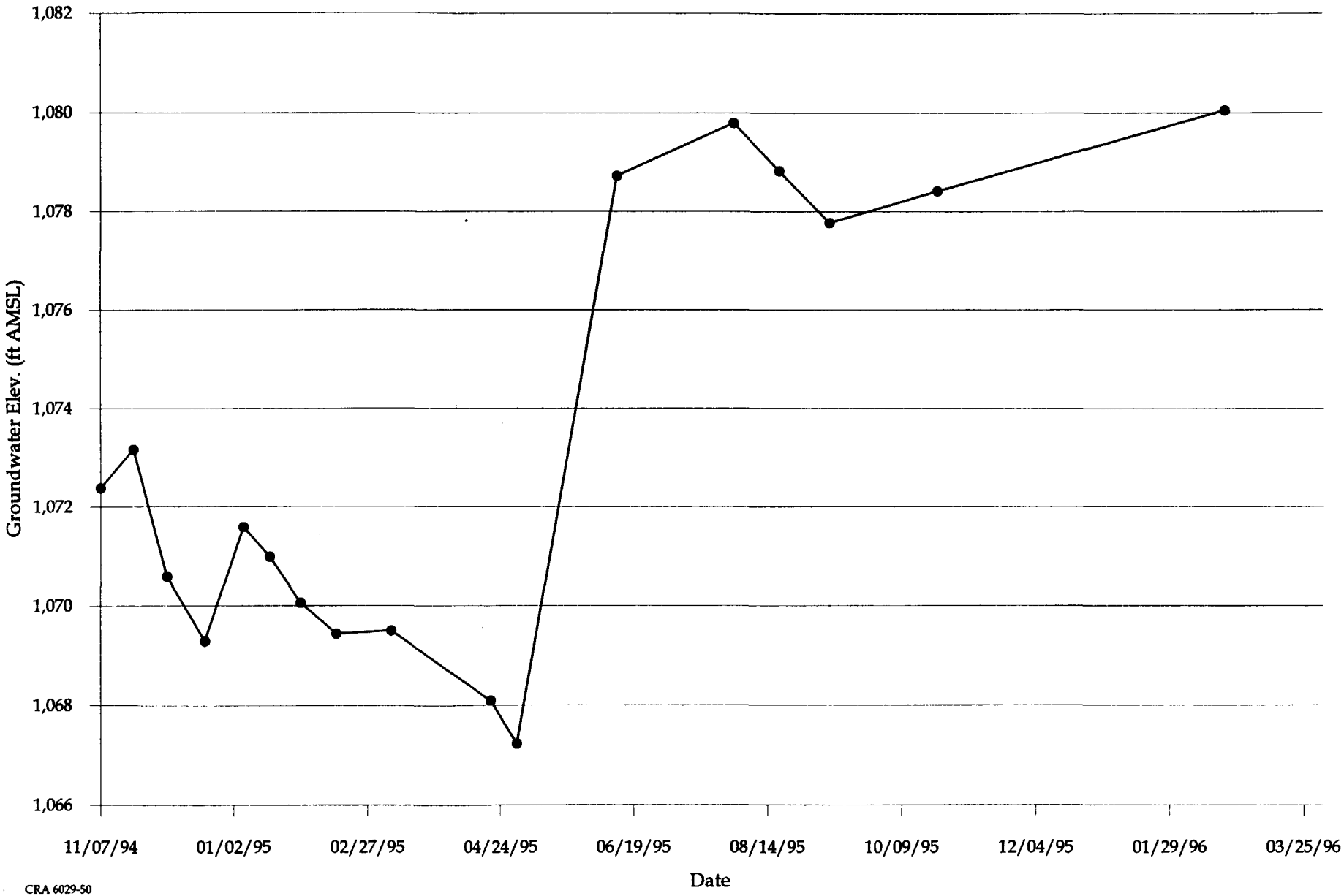

CRA 6029-50

3/4/96

GROUNDWATER HYDROGRAPH
LOWER INTERMEDIATE UNIT: PZ-302
SUMMIT NATIONAL SUPERFUND SITE

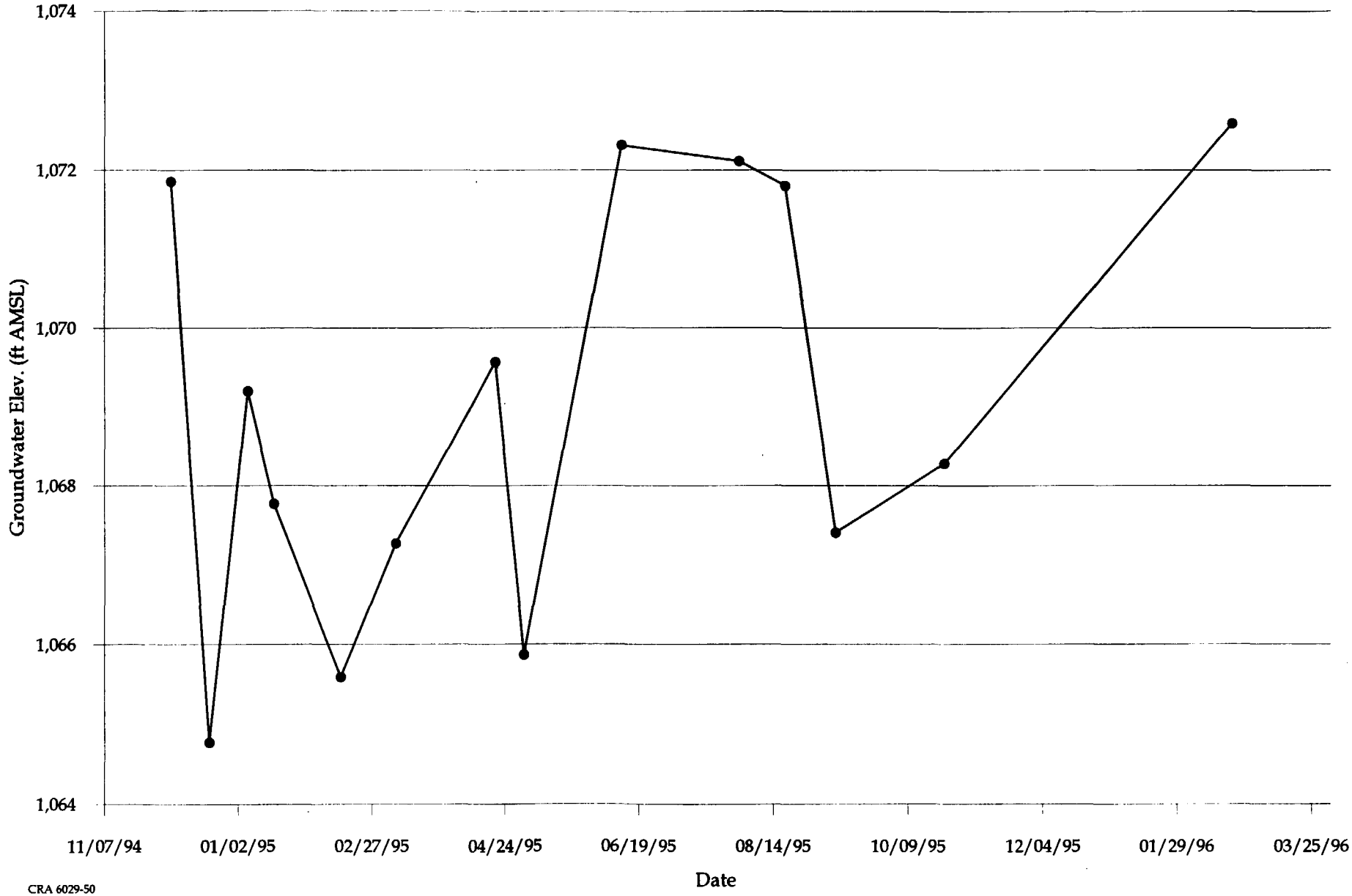

CRA 6029-50

3/4/96

GROUNDWATER HYDROGRAPH
LOWER INTERMEDIATE UNIT: PZ-303
SUMMIT NATIONAL SUPERFUND SITE

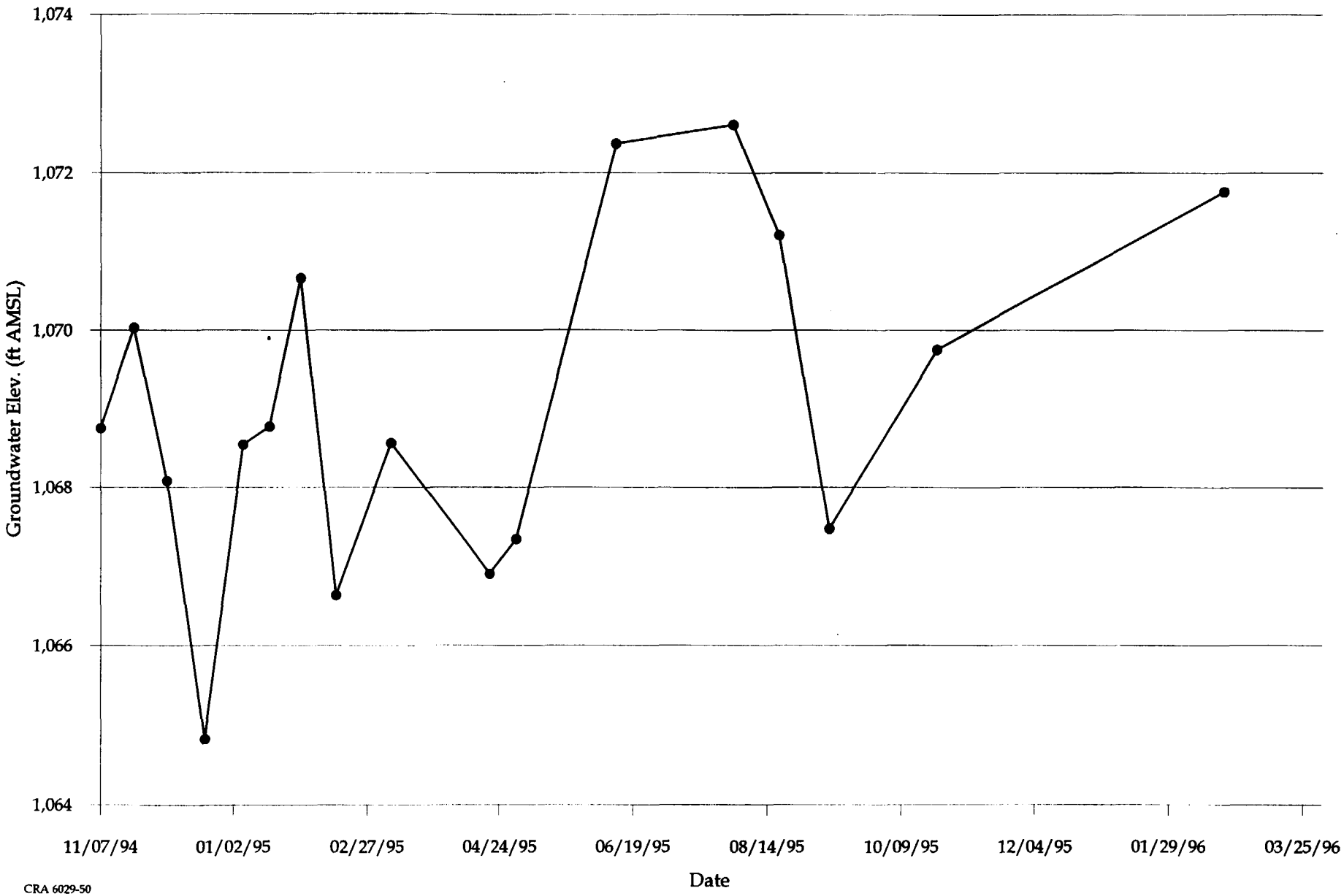

CRA 6029-50

3/4/96

GROUNDWATER HYDROGRAPH
LOWER INTERMEDIATE UNIT: PZ-305
SUMMIT NATIONAL SUPERFUND SITE

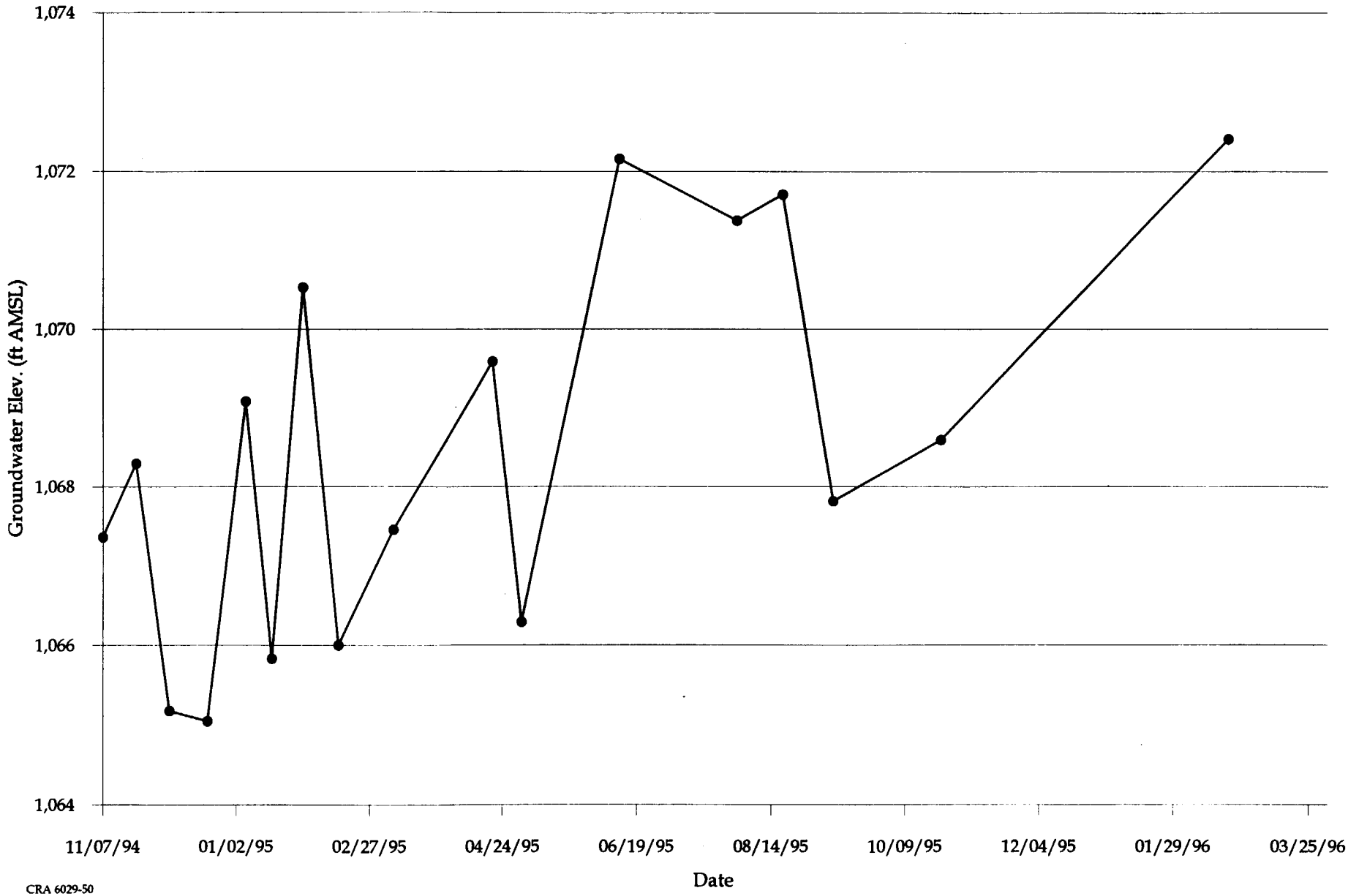

CRA 6029-50

3/4/96

GROUNDWATER HYDROGRAPH
LOWER INTERMEDIATE UNIT: PZ-306
SUMMIT NATIONAL SUPERFUND SITE

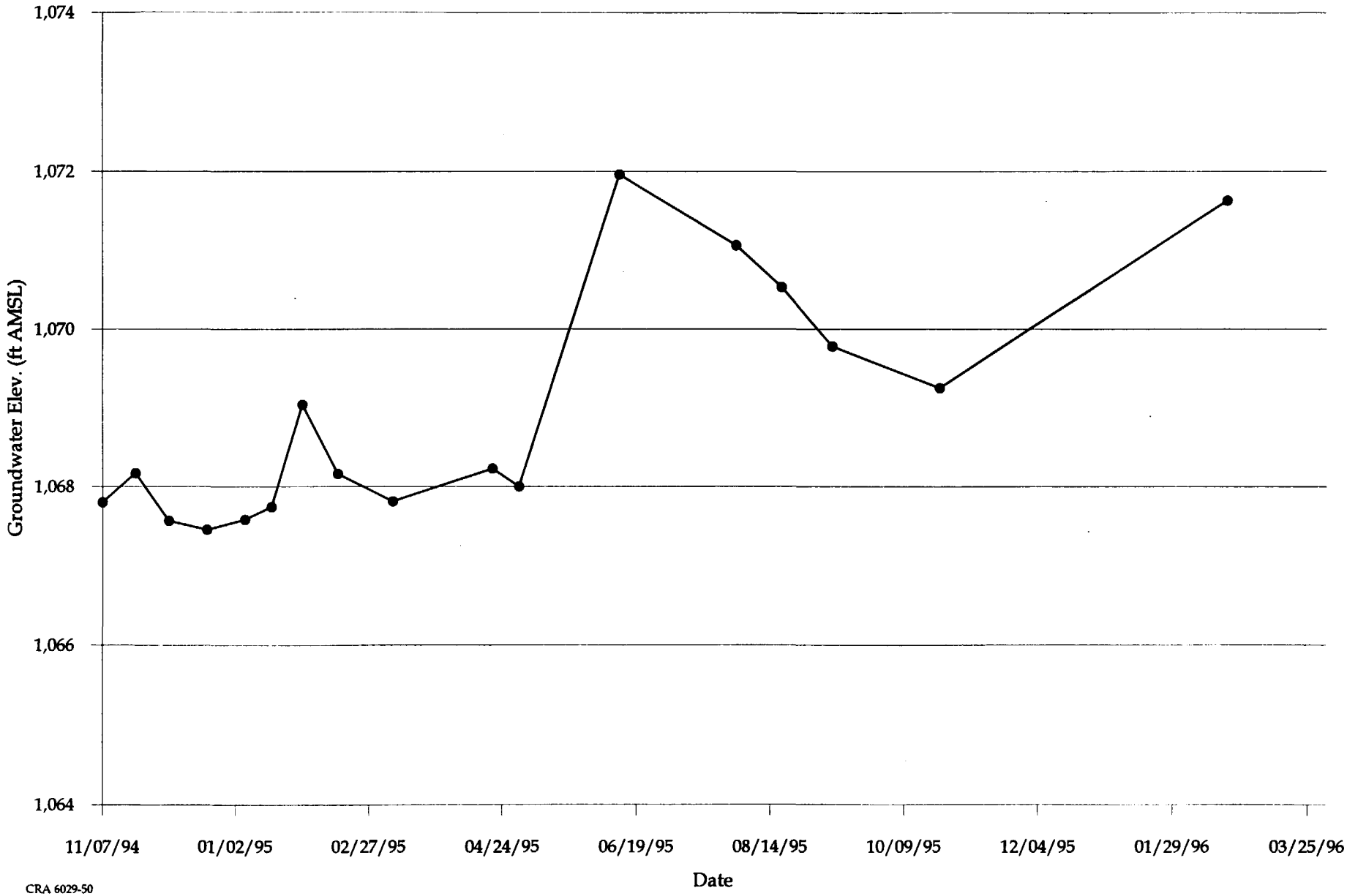

CRA 6029-50

3/4/96

GROUNDWATER HYDROGRAPH
LOWER INTERMEDIATE UNIT: PZ-307
SUMMIT NATIONAL SUPERFUND SITE

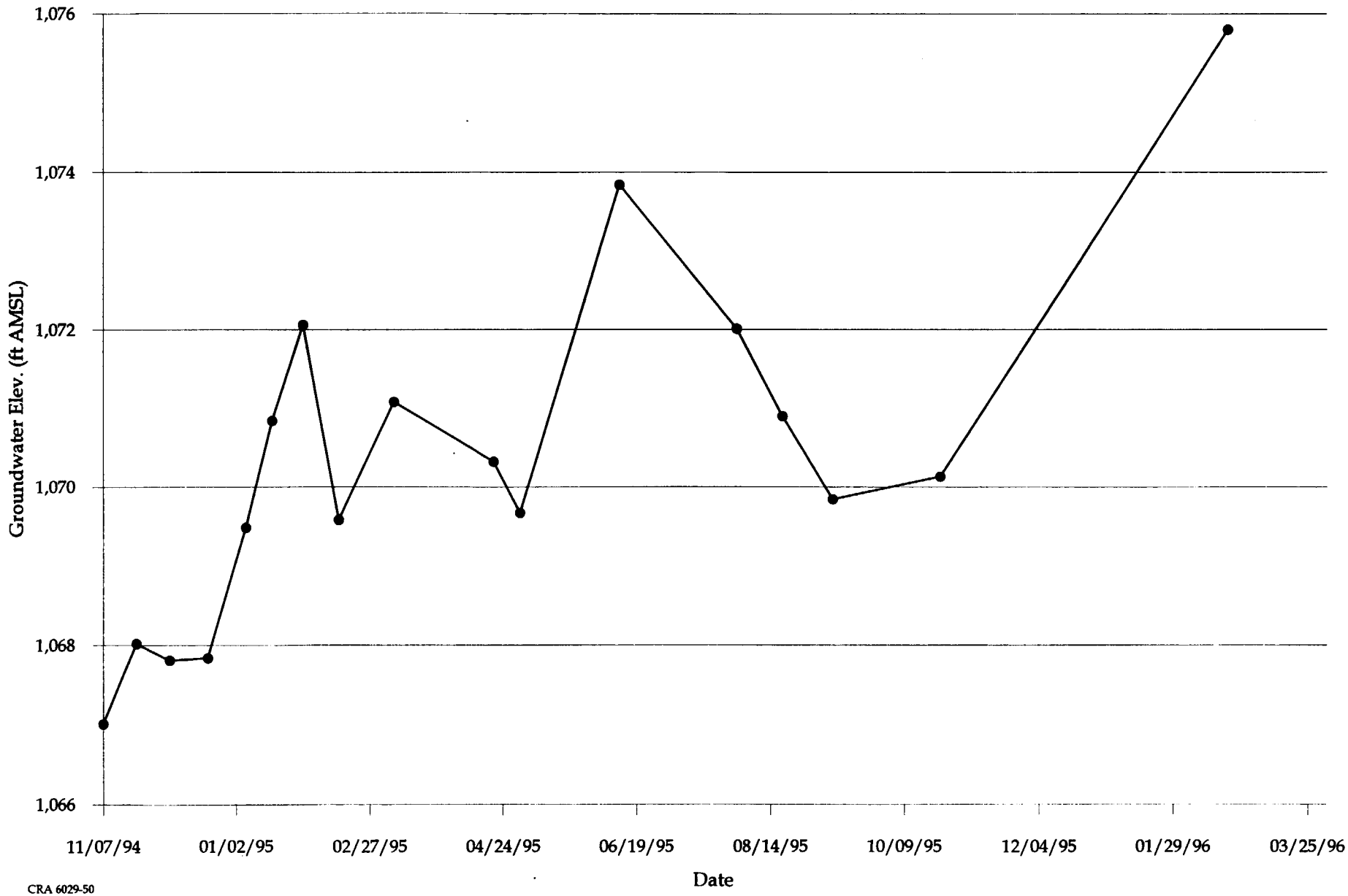

CRA 6029-50

FEBRUARY 1996 GROUNDWATER ELEVATIONS
UPPER SHARON UNIT MONITORING WELLS
SUMMIT NATIONAL SUPERFUND SITE
DEERFIELD, OHIO

WELL DESIGNATION	*COORDINATES*		*REFERENCE ELEVATION*	*GROUNDWATER*	
	NORTH'	*EAST'*		*2/21/96*	
				Level	*Elev.*
	ft.	*ft.*	*ft. AMSL*	*ft.*	*ft. AMSL*
MW-401	9601.19	5455.66	1,099.75	36.36	1,063.39
MW-402	9522.16	5955.04	1,089.90	35.80	1,054.10
MW-414	9285.57	5254.02	1,096.99	26.17	1,070.82
MW-415	9290.00	5624.74	1,102.25	30.66	1,071.59
MW-420	9908.04	5960.12	1,091.66	29.68	1,061.98
MW-421	10034.02	5524.37	1,099.93	30.16	1,069.77
MW-422	10018.63	4928.82	1,107.38	23.22	1,084.16
POT. WELL	9920.24	5703.53	1,099.34	92.45	1,006.89

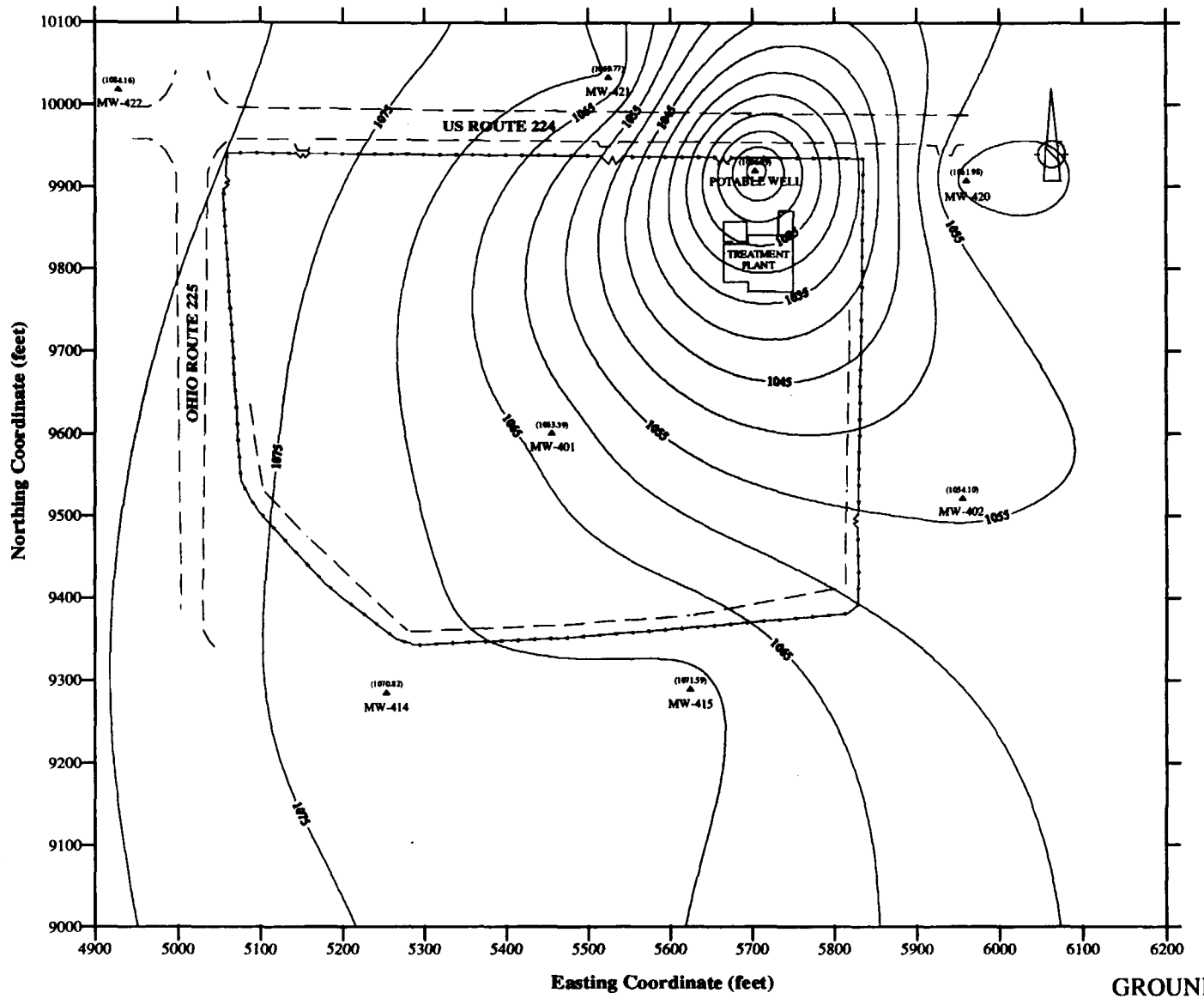

GROUNDWATER CONTOURS
UPPER SHARON UNIT --FEBRUARY 21, 1996
SUMMIT NATIONAL SUPERFUND SITE
Deerfield, Ohio

CRA

6029 (L) 02/26/96(W) REV.0 (j:\swenvro\6029\6029-50\contours\usu\us022196.srf)

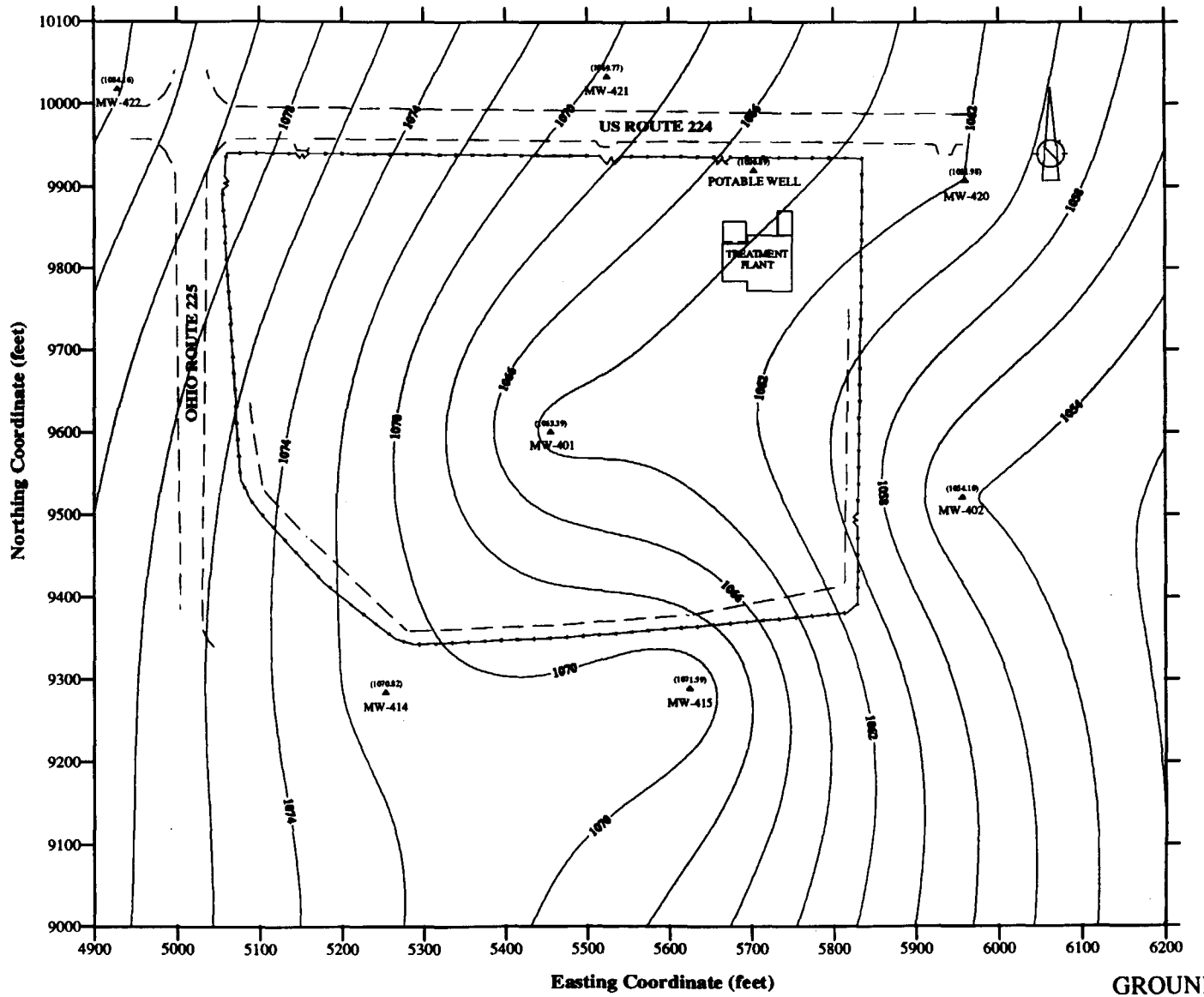

GROUNDWATER CONTOURS
UPPER SHARON UNIT -- FEBRUARY 21, 1996
SUMMIT NATIONAL SUPERFUND SITE
Deerfield, Ohio

CRA

6029 (L) 02/29/96(W) REV.0 (j:\swenvro\6029\6029-50\contours\usu\us22196a.srf)

3/4/96

GROUNDWATER HYDROGRAPH
UPPER SHARON UNIT: MW-401
SUMMIT NATIONAL SUPERFUND SITE

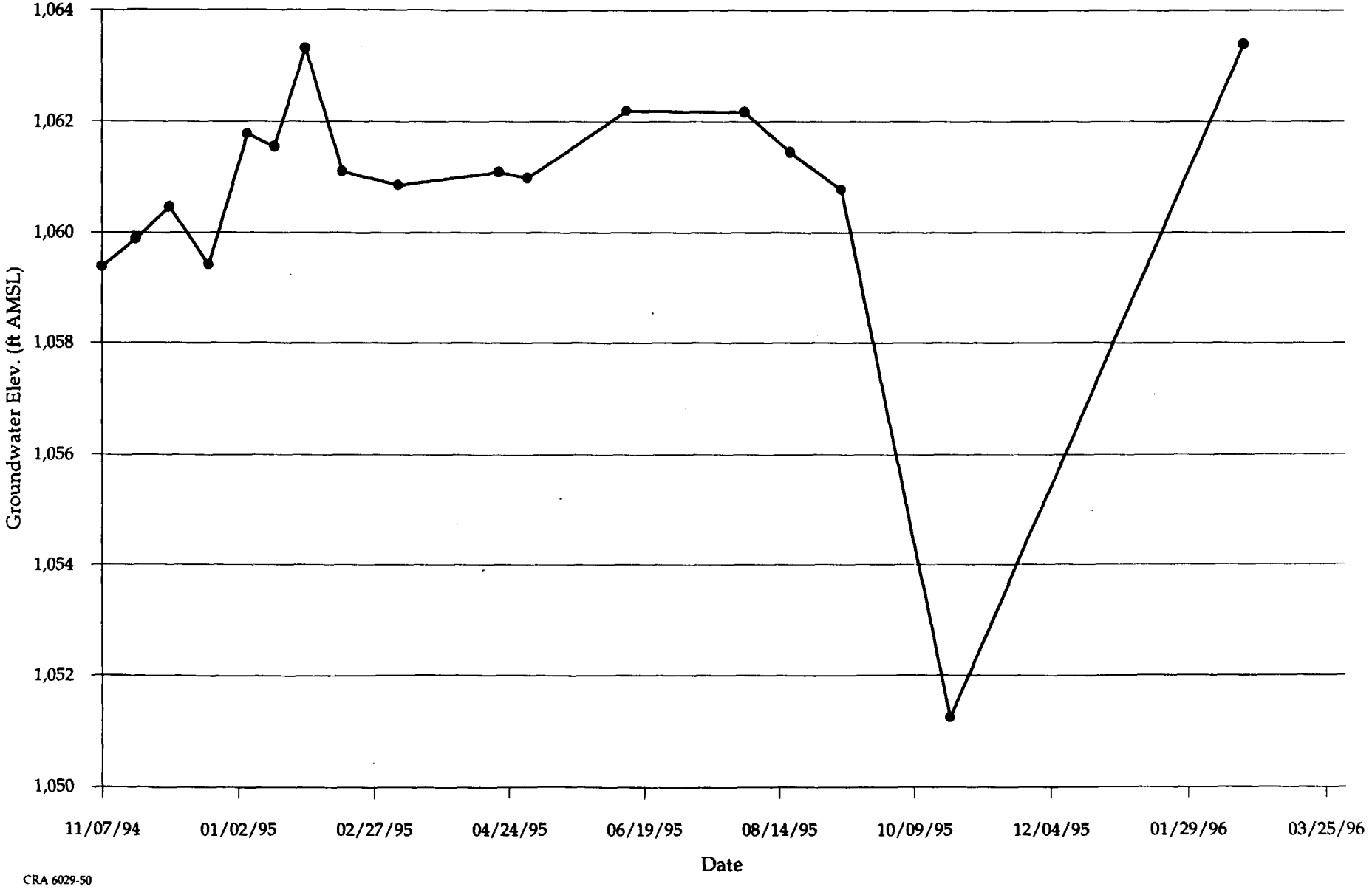

CRA 6029-50

3/4/96

GROUNDWATER HYDROGRAPH
UPPER SHARON UNIT: MW-402
SUMMIT NATIONAL SUPERFUND SITE

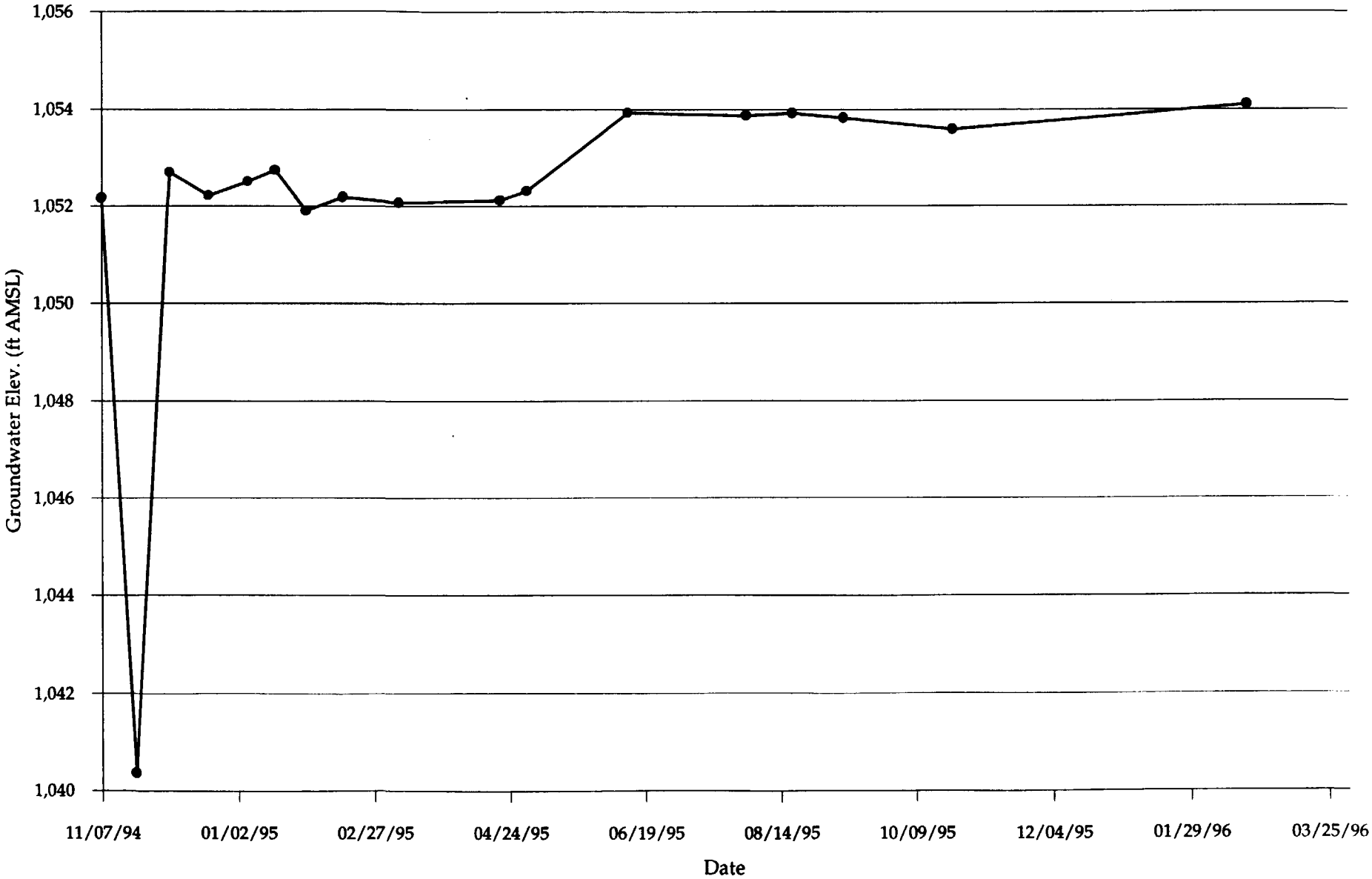

CRA 6029-50

3/4/96

GROUNDWATER HYDROGRAPH
UPPER SHARON UNIT: MW-414
SUMMIT NATIONAL SUPERFUND SITE

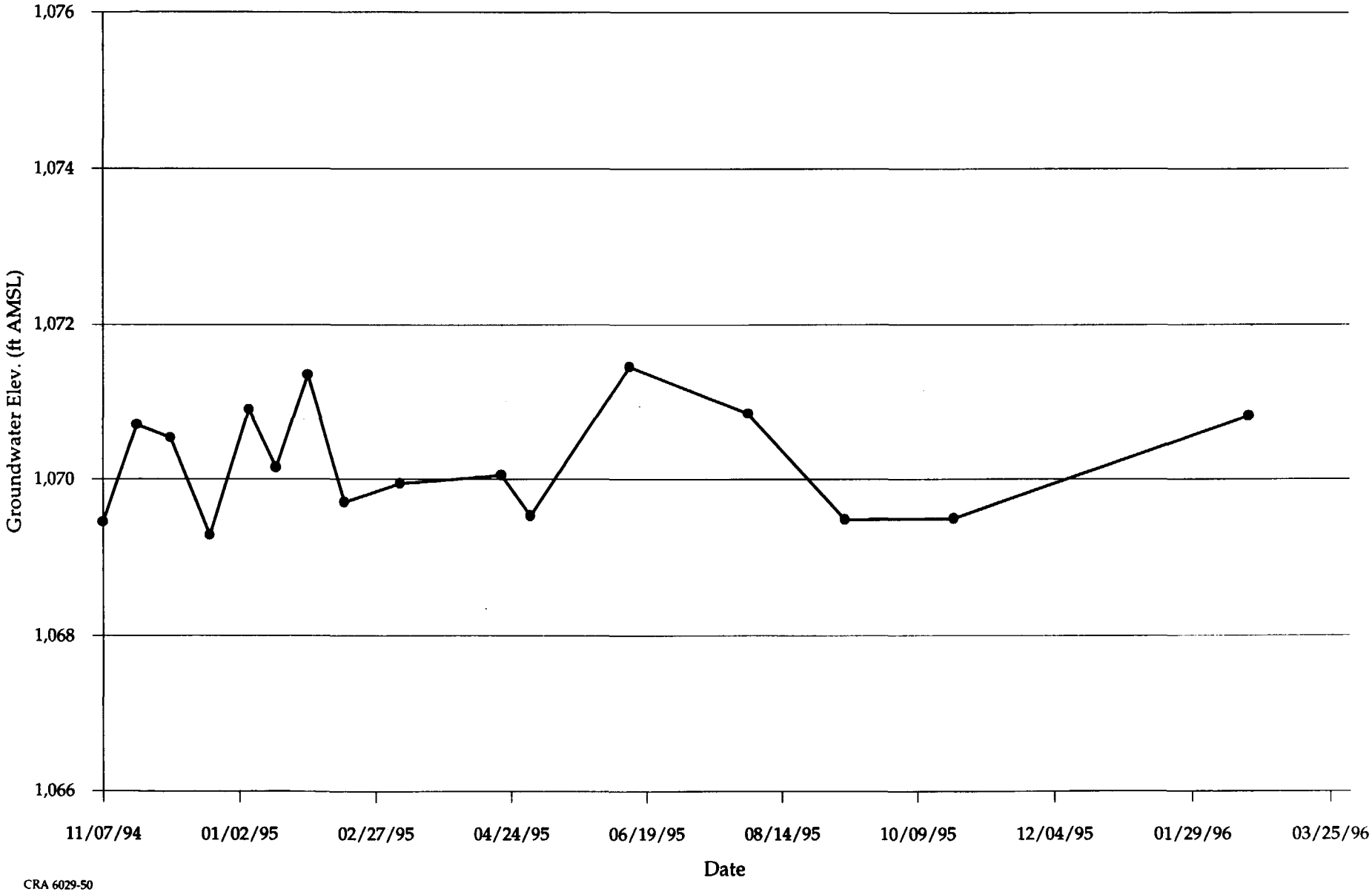

CRA 6029-50

3/4/96

GROUNDWATER HYDROGRAPH
UPPER SHARON UNIT: MW-415
SUMMIT NATIONAL SUPERFUND SITE

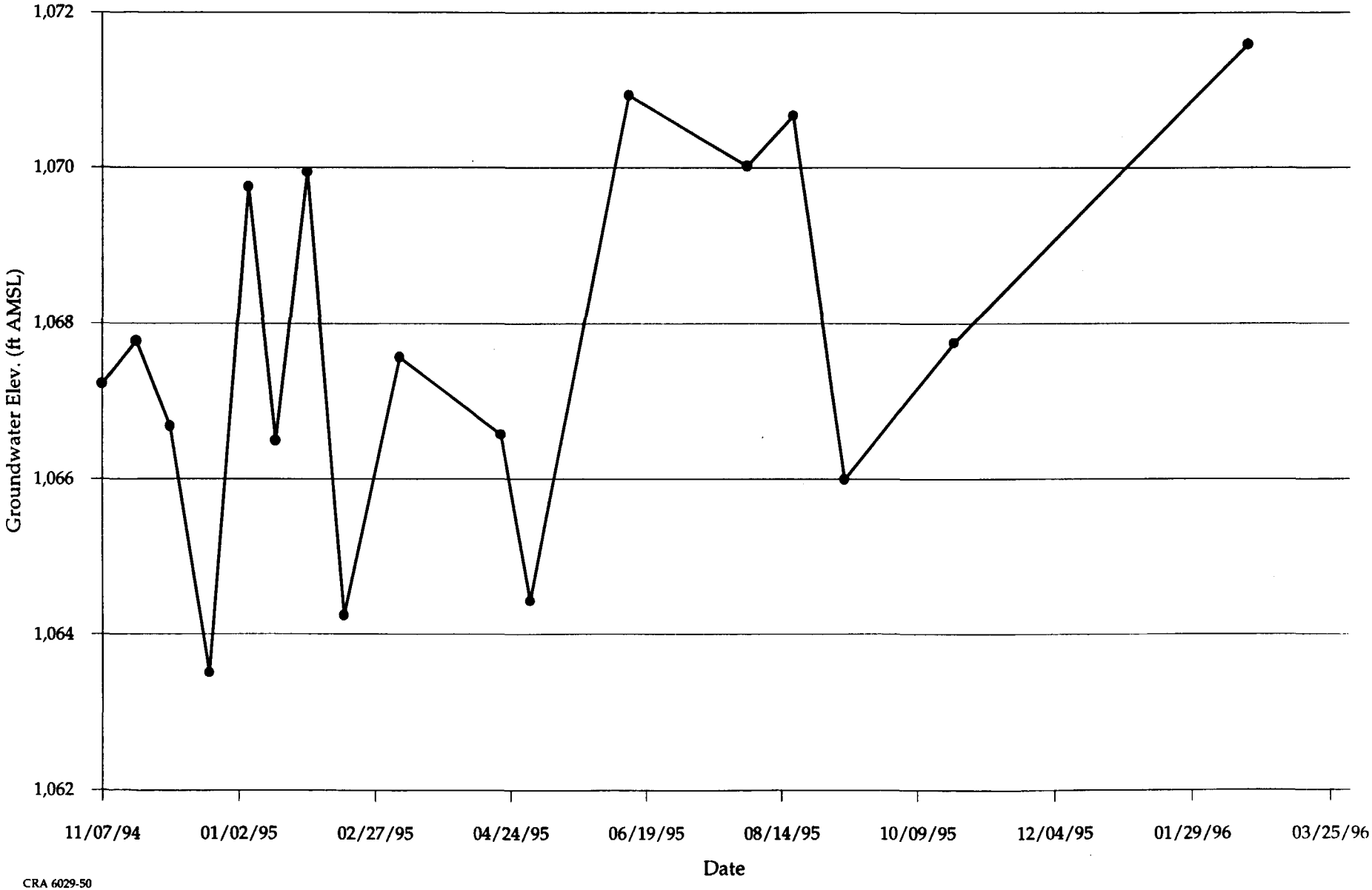

CRA 6029-50

3/4/96

GROUNDWATER HYDROGRAPH
UPPER SHARON UNIT: MW-420
SUMMIT NATIONAL SUPERFUND SITE

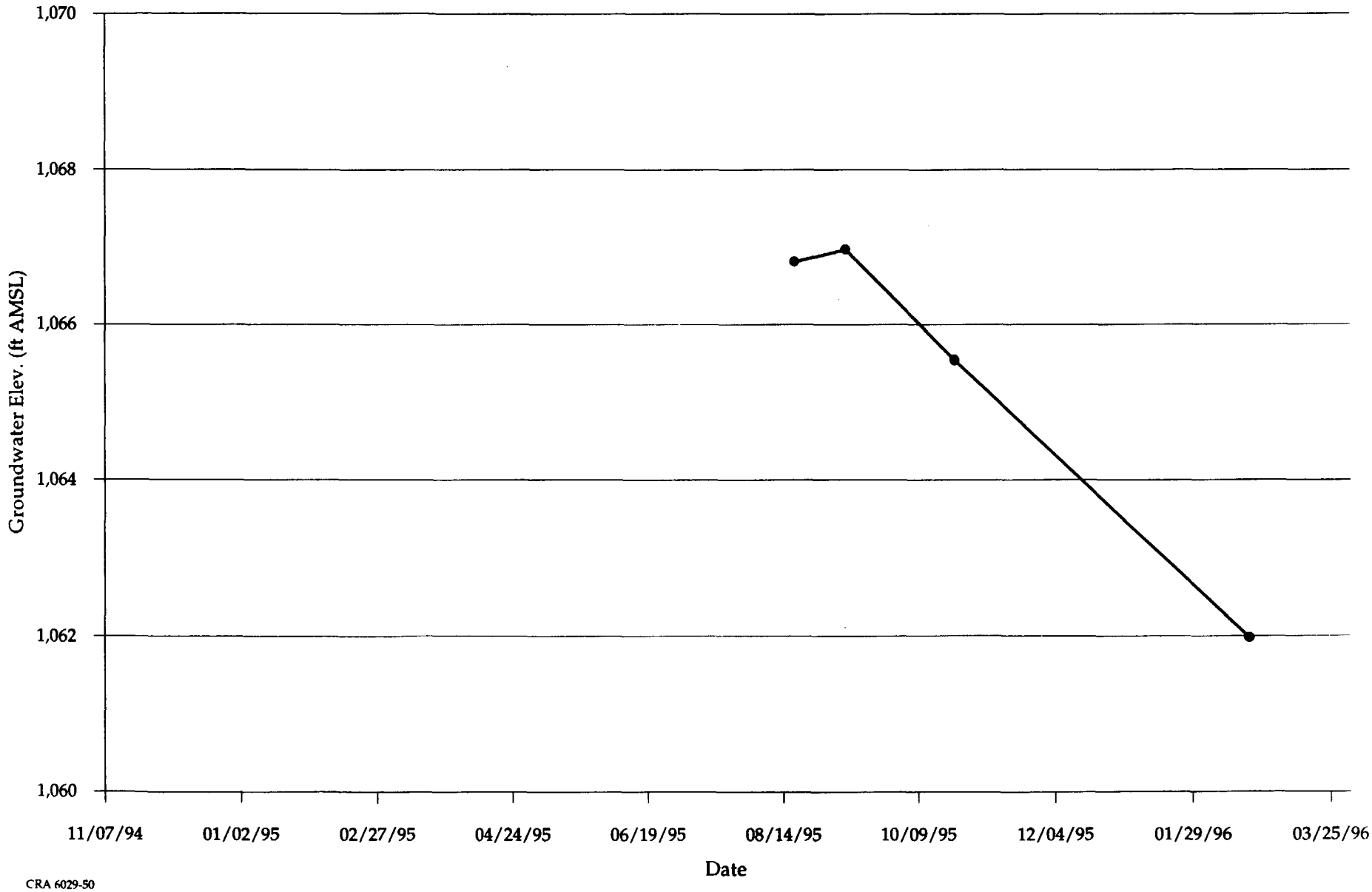

CRA 6029-50

3/4/96

GROUNDWATER HYDROGRAPH
UPPER SHARON UNIT: MW-421
SUMMIT NATIONAL SUPERFUND SITE

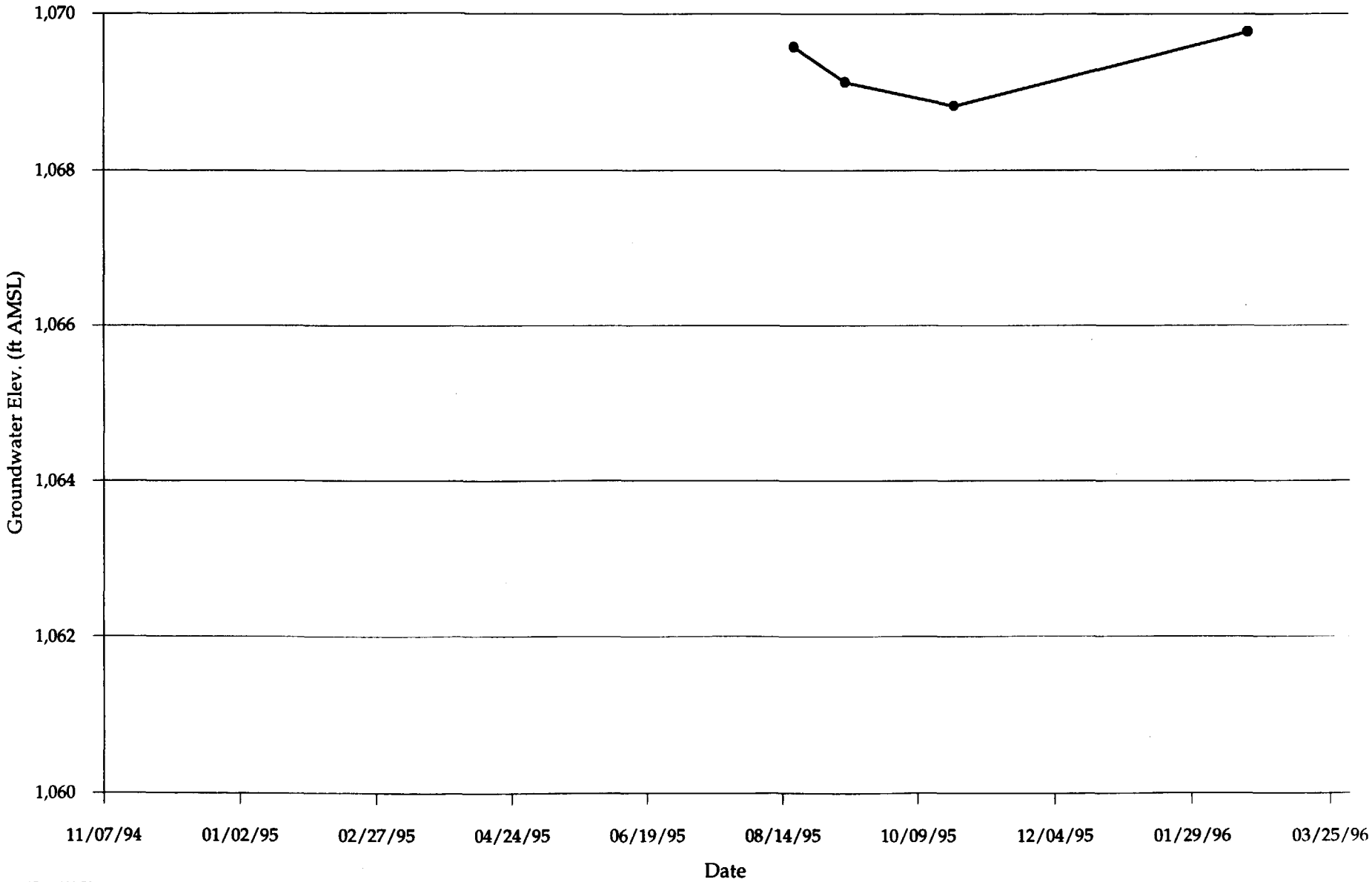

CRA 6029-50

3/4/96

GROUNDWATER HYDROGRAPH
UPPER SHARON UNIT: MW-422
SUMMIT NATIONAL SUPERFUND SITE

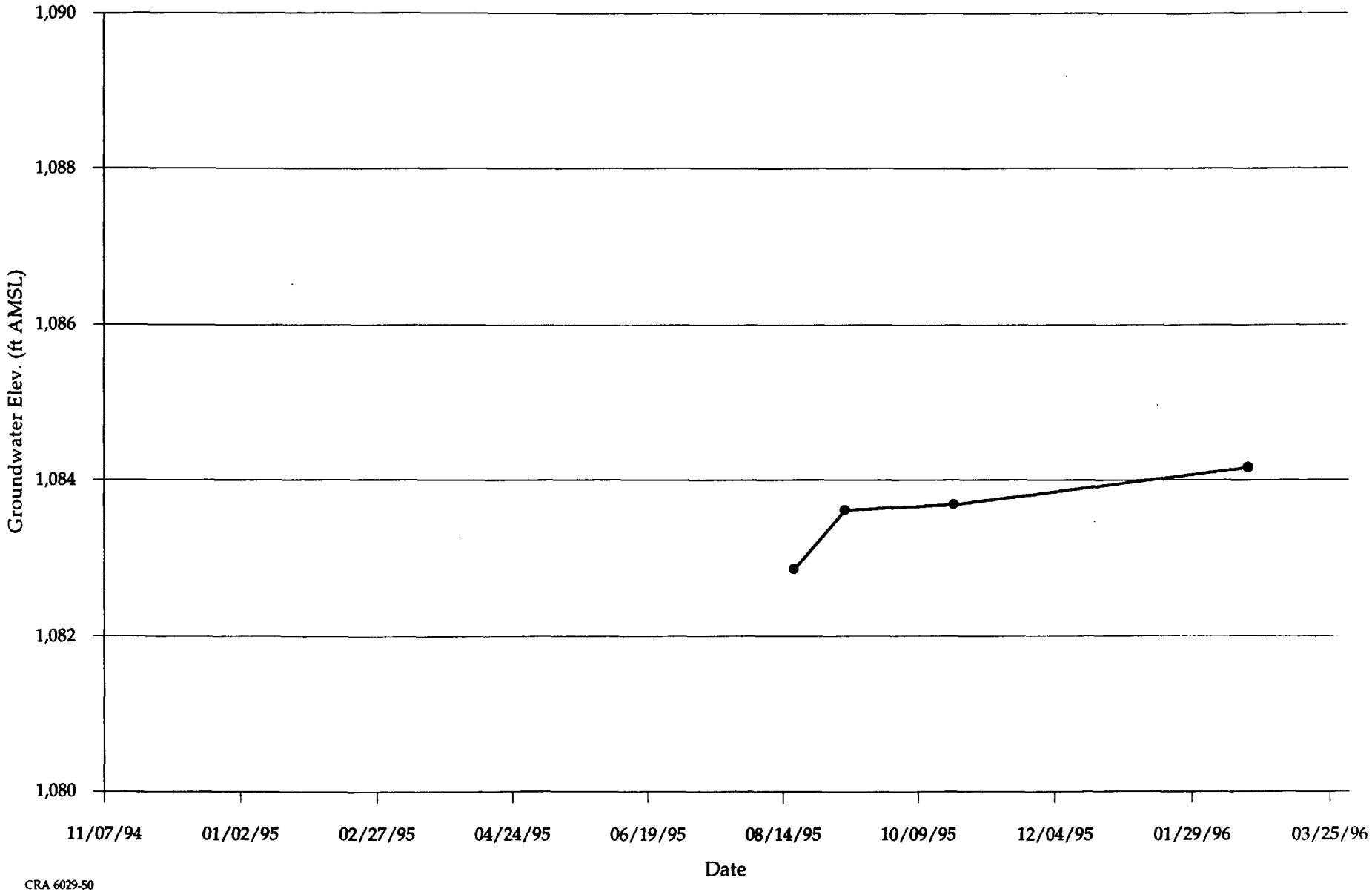

CRA 6029-50

3/4/96

GROUNDWATER HYDROGRAPH
UPPER SHARON UNIT: POT. WELL
SUMMIT NATIONAL SUPERFUND SITE

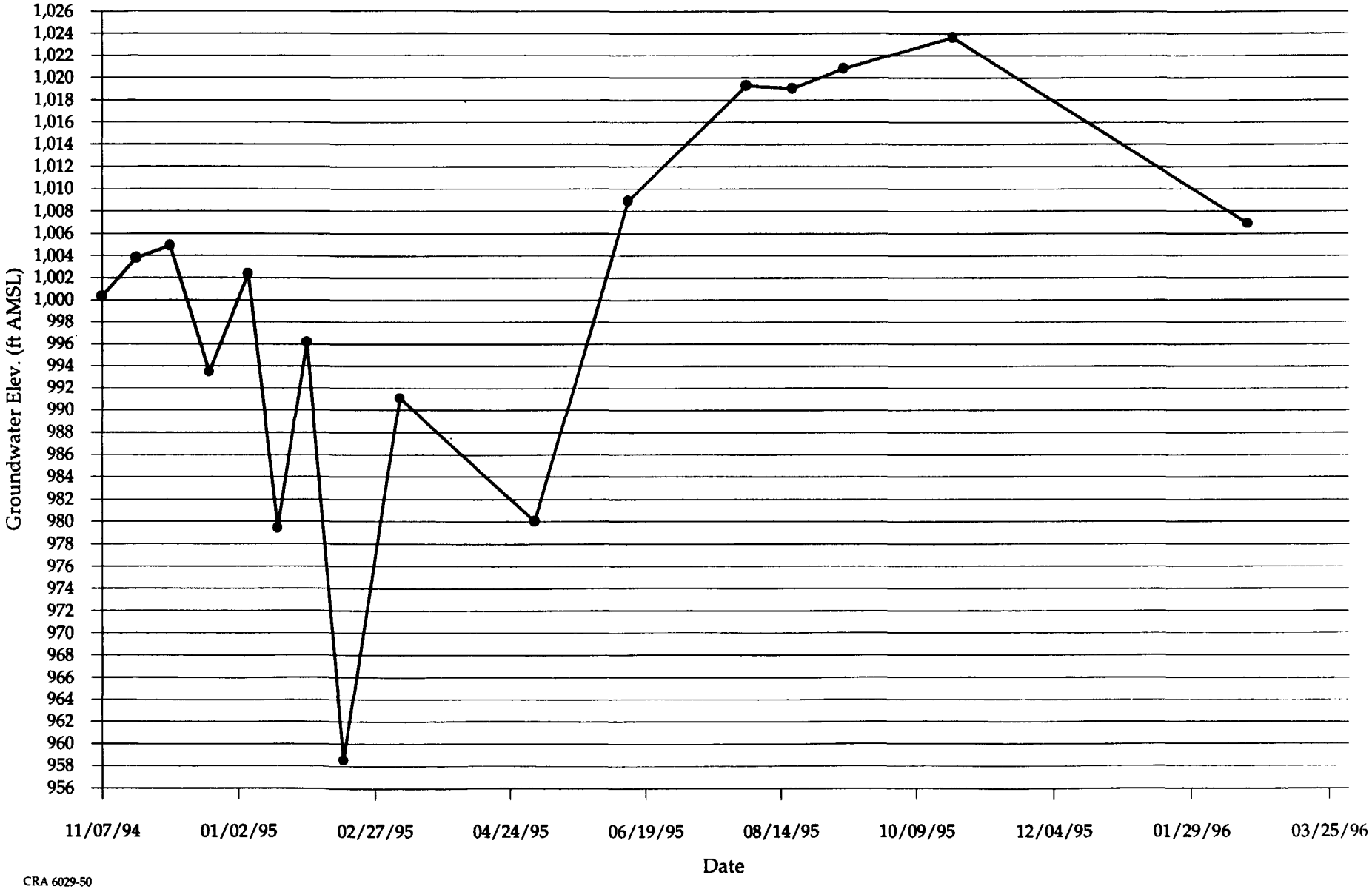

CRA 6029-50