





-  Paved Surface
-  Unpaved Surface
-  Dirt Surface

- Notes:
1. Base features provided by BB&L.
  2. Not all physical features are shown.
  3. Site Boundaries are approximate.
  4. Maps produced by Roy F. Weston, Inc.



Scale in Feet



Pittsfield/Housatonic River Project  
Pittsfield, MA

**Hill 78 Area and Allendale School**