

Wood/ Slocum St.
Bridge

Acushnet

18

Desanding
Facility

195

Fairhaven

New
Bedford

Rail
Yard



Dewatering
Facility


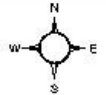
6

18

New Bedford Harbor Superfund Cleanup
Areas Remediated through 2007
Per 1998 ROD

Legend

-  Areas partially or fully remediated as of 11/1/07
-  Areas to be dredged per 1998 ROD



Created on 8/21/2008. Map Tracker ID: 4400.
Image from DigitalGlobe dated 4/1/2007.

Hurricane
Barrier