Phase 1 Daily Reports

SEMS Doc ID 100032179

Sediment Sampling

(June 2023)

AECOM

Daily Activity Log
Lower Neponset River Superfund Site

Date: 6/19/2023

Vessel/Sampling Platform: OSI Willow

Personnel (Name/Affiliation/Role): Paula Winchell/AECOM/Field Lead, Ricky Alexander - Integral - SPI operator, Alexandra Allen - OSI - boat captain, Mike Wallence - Deck hand - OSI

Sampling Performed/Equipment Used: SPI images

Work Completed: SPI images obtained at

Boat was craned into the water by 0900, set-up of boat & SPI done by 1124. First images @ 1209

Health and Safety Issues: None

Deviations from Approved Plan: None

Dock Departure Time: Arrive on site at ~~0700~~ 0645 leave shore @ 1124

Dock Return Time: 1646

Recorded by: P Winchell



AECOM

Daily Activity Log
Lower Neponset River Superfund Site

Date: 6/20/23

Vessel/Sampling Platform: OST Wildan

Personnel (Name/Affiliation/Role): Paula Winchell/AECOM/lead; Ricky Alexander/Integral/SPI operator; Alexandra Allen/OSI/boat captain; Mike Wallace/OSI/deck hand

Sampling Performed/Equipment Used: SPI camera

Work Completed: All but 10 of the original 65 were obtained today (or yesterday) as well as an additional 7 stations obtained near the Lewis Chemical area

Health and Safety Issues: None

Deviations from Approved Plan: None

Dock Departure Time: 0725

Dock Return Time: 1612

Recorded by: PWinchell

AECOM

Daily Activity Log
Lower Neponset River Superfund Site

Date: 6/21/2023

Vessel/Sampling Platform: OSI Wildcat

Personnel (Name/Affiliation/Role): Paula Winchell / AECOM / field lead; Alexandra Allen / OSI / Captain; Ricky Alexander / Integral / SPI lead; Mike Wallace / OSI / deckhand

Sampling Performed/Equipment Used: SPI camera

Work Completed: the remaining 8 stations were obtained - the ninth above the bridge at the confluence was not obtainable due to currents / obstructions (ig. tree @ station). Two stations downstream were re-obtained for better images, and an additional 4 stations near the dam were obtained

Health and Safety Issues: None

SPI was demobed, wires was set-up

Deviations from Approved Plan: The station above the bridge at the confluence w/Mother Brook was not obtained.

Dock Departure Time: Onsite 0700 - depart @ 0725

Dock Return Time: 1350

Recorded by: Paula Winchell

AECOM

Daily Activity Log
Lower Neponset River Superfund Site

Date: 6/22/23

Vessel/Sampling Platform: OSI Wildy

Personnel (Name/Affiliation/Role): Paula Winchell/AECOM/field lead; David (Jake) Tiffany/OSI/boat captain; Mike Wallace/OSI/deck hand

Sampling Performed/Equipment Used: Vibracore

Work Completed: Vibracores were collected @ Stations 23A-69 (main + 2nd for volume); 23A-20 (main only); 23A-68 (main + 2nd). Will get additional material for top 6" of 23A-20 with a grab on 6/23/23

Health and Safety Issues: None

Deviations from Approved Plan: None

Dock Departure Time: 0700 on-site, depart @ 0725

Dock Return Time: 1530

Recorded by: Paula Winchell

AECOM

Daily Activity Log
Lower Neponset River Superfund Site

Date: 6/23/23

Vessel/Sampling Platform: OST Wildu

Personnel (Name/Affiliation/Role): Paula Winchell/AECOM/lead, David (Jake) Tiffany/OST/boat captain; Mike Wallace/OST/deck hand

Sampling Performed/Equipment Used: Vibra core & ponar grab

Work Completed: Sta 20 - grab obtained; Sta 60 - core & grab; Sta 6b - nothing obtained but will return another time to find a suitable location; Sta 40 - core & grab; Sta 19 - core & grab; Sta 59 - 2 cores & grab; field dup Sta 70 - 2 cores; Sta 67 - core & grab; Sta 39 - core & grab; Sta 18 - core & grab

Health and Safety Issues: None

Deviations from Approved Plan: None

Dock Departure Time: 0650

Dock Return Time: 1615

Recorded by: P. Winchell

AECOM

Daily Activity Log
Lower Neponset River Superfund Site

Date: 6/24/2023

Vessel/Sampling Platform: OSI Willdu

Personnel (Name/Affiliation/Role): Paula Winchell/AECOM/lead; David (Jake) Tiffany/OSI/boat captain; Mike Wallace/OSI/deck hand

Sampling Performed/Equipment Used: Vibracore & ponar grab

Work Completed:

23A-58 - Core obtained, no grab or second core; Sta 38 - abandoned after mult attempts; 23A-66 core & grab; Sta 17 abandoned - mult attempts; Sta 37 - grab only (0-0.5'); Sta 16 abandoned - mult attempts; Sta 56 - core & grab; Sta 36 - grab only (0-0.5'); Sta 15 - core & grab

Health and Safety Issues: none

Deviations from Approved Plan: - Some Stations could only be obtained by grab - coring not penetrating or was lost on retrieval

Dock Departure Time: 0700

Dock Return Time: 1620

Recorded by: P. Winchell



AECOM

Daily Activity Log
Lower Neponset River Superfund Site

Date: 6/25/23

Vessel/Sampling Platform: OST Willdu

Personnel (Name/Affiliation/Role): Paula Winchell/AECOM/lead; David (Jake) Tiffany/OST/boat captain; Mike Wallace/OST/deck hand

Sampling Performed/Equipment Used: Vibracoring/grab samplins

Work Completed: Sta 55 - grab unsuccessful - obtained 2 cores; Sta 35 - abandoned - no cores or grabs obtainable; Sta 14 - MS/MSD location but could only get ~~0.5'~~ from cores 1.2' and 0.5' No MS/MSD here; Sta 54 - MS/MSD here - 3 good cores + a grab collected here; Sta 34 - core & short core for grab; Sta 13 - abandoned - no cores or grabs obtainable; Sta 53 - core & grab obtained

Health and Safety Issues: None

28 of ~~70~~ stations obtained or abandoned

Deviations from Approved Plan: Some stations could not be obtained and were abandoned after several coring and grab attempts.

Dock Departure Time: 0645

Dock Return Time: 1515

Recorded by: P. Winchell

AECOM

Daily Activity Log
Lower Neponset River Superfund Site

Date: 6/26/23

Vessel/Sampling Platform: OSV Wildu

Personnel (Name/Affiliation/Role): Paula Winchell/AECOM/lead; David (Jake) T. Hany/OSI/boat captain; Mike Wallace/OSI/deck hand

Sampling Performed/Equipment Used: Vibracore & ponar grab

Work Completed: Sta 33 - Core & 2nd short core for volume; Sta 62 - Core & 2nd short core for volume; Sta 52 - Core only - grab attempts unsuccessful; Sta 32 - Core & grab; Sta 11 - Core & grab; Sta 51 - Core only, grab attempts unsuccessful; Sta 31 - Core & grab; Sta 10 - Core & grab

Total of 36/70 completed

Health and Safety Issues:

None

Deviations from Approved Plan: If grab attempts are unsuccessful we will not try for a second core but instead will prioritize analyses from the core volume.

Dock Departure Time: 0657

Dock Return Time: 1614

Recorded by: P. Winchell

AECOM

Daily Activity Log
Lower Neponset River Superfund Site

Date: 6/27/23

Vessel/Sampling Platform: OSI Willdu

Personnel (Name/Affiliation/Role): Paula Winchell/AECOM/lead; David (Gabe) Tiffany/OSI/boat captain; Mike Wallace/OSI/deck hand

Sampling Performed/Equipment Used: Vibracore/ponar grab and jet probe

Work Completed: Sta 50 - Core & grab; Sta. 30 - Core & grab; Sta 9 - MSMSD Cores & grab; Sta 49 - Core & grab; Sta 29 - Core & grab; Sta 8 - Core & grab; Sta 48 - Core & grab; Sta 28 - 2 cores, one was only to 0.5' and use like a grab; Sta 7 - Core & grab; Sta 47 - no good attempts and abandoned. Jet probed @ Sta 7, Sta 48, and Sta. 8 with depths of 5.5', 5.4' and 6.1'

Health and Safety Issues: None

Deviations from Approved Plan: None

Dock Departure Time: 0655

Dock Return Time: 1615

Recorded by: PWinchell

AECOM

Daily Activity Log
Lower Neponset River Superfund Site

Date: 6/28/23

Vessel/Sampling Platform: OSIW.11dy

Personnel (Name/Affiliation/Role): PaulaWinchell/AECOM/lead; David (Jake) Tiffany/OSI/boat captain; Mike Wallace/OSI/deck hand

Sampling Performed/Equipment Used: Vibracore & ponar grab

Work Completed: Sta 027 - Abandoned after several unsuccessful attempts; Sta.6 - Core & grab; Sta 46 - Core & grab; Sta 26 - Core & grab; Sta 5 - Core & grab; Sta 45 - Only 0.5' obtained in cores; Sta 25 - Core & 2nd core 0.5' only; Sta 4 - Core & grab; Sta 44 - Core only and 0.5' only; Sta 24 - Core only and 0.5' only; Sta 61 - 2 cores for field dup & grab; Sta 62 - Core & grab

Health and Safety Issues: Jet probe Sta 29 (5.0' depth) and Sta 9 (11' depth). Weather stand-down early A.M. due to t-storms

Deviations from Approved Plan: None

Dock Departure Time: 0800

Dock Return Time: 1731

Recorded by: PLWinchell

AECOM

Daily Activity Log
Lower Neponset River Superfund Site

Date: 6/29/23

Vessel/Sampling Platform: OST Willdu

Personnel (Name/Affiliation/Role): Paula Winchell/AECOM/lead, David (Jake) Tiffany/OST/boat captain; Mike Wallace/OST/deckhand

Sampling Performed/Equipment Used: Vibracore, ponar grab and jet probe

Work Completed: Sta 63 - 2 cores (dups) & grab; Sta 65 - Core (0-0.5') only; Sta 64 - 2 cores (dups) & grab; Sta 21 - Core only; Sta 3 - Core (0-0.5') only; Sta 43 - Core only; Sta 23 - Core & grab; Sta 2 - Core only; Sta 42 - Core & grab; Sta 22 - Core only; Sta 1 - Core only; Sta 41 - Core & grab Jet probe Sta 2 depth 6.7' Sta 61 depth 4.5'

Health and Safety Issues:

None

Deviations from Approved Plan: A Sta 21 was obtained before getting stations further downstream. Sta 21 is the station @ the confluence of Mother Brook and was collected before others further downstream for efficiency due to the bridge being an obstruction to boat with spuds & A-frame up.

Dock Departure Time: 0645

Dock Return Time: 1618

Recorded by: PWinchell

AECOM

Daily Activity Log
Lower Neponset River Superfund Site

Date: 6/30/23

Vessel/Sampling Platform: OSI Willa

Personnel (Name/Affiliation/Role): Paula Winchell/AECOM/lead; David (Jake) Tiffany/OSI/boat captain; Mike Wallace/OSI/deckhand

Sampling Performed/Equipment Used: jet probe

Work Completed: We jet probed an additional 6 locations in front of the Lewis Chemical site - not on former stations. Jet probings was done in a 3x3 station grid, in front of the dam. One jet probe station was done across from West St. - 11.3'
Chem site depths were 5.3', 6.5', ~~6.4'~~ RPD, 1.0', 1.0', 2.0' and 5.2'
Dam depths were 2.6', 2.2', 4.3' directly in front 4.4' 2.5', 0.7' ~80' from front row 0.8', 0.3' and 3.5' furthest away

Health and Safety Issues:

None

Deviations from Approved Plan:

None

Dock Departure Time: 0710

Dock Return Time: 1130

Recorded by: PWinchell

Floodplain Soil Sampling

(June 2023)

Daily Summary Report
Lower Neponset River Superfund Site
Remedial Investigation/Feasibility Study
Project No. 60703400

Date 7/18/23	

Personnel on Site / Affiliation (if not AECOM) / Role

Tianzhen Nie—Trailer Lead
Maddy Fasca—SCRIBE
Lance Olsen—Soil sampling support
Rick Purdy—SSHO
Bill Abrahams-Dematte—Soil sampling Lead
Walter McKenna—Soil sampling support
Josh Lowton—Runner/trailer support

Communications and Visitors to Site (Name / Affiliation / Activity)

Tristan Pluta-EPA

Encounters with Public (describe time, location, etc.)

N/A

Work Completed (Samples collected and Shipped)

Samples collected

- 23D-0001-PLS1-AS
- 23D-0002-PLS1-AS
- 23D-0003-PLS1-AS
- 23D-0004-PLS1-AS

QC Samples:
N/A

Shipment and Tracking Info:

- 772765866170: SGS North America
- 772766155651: EMSL Analytical
- 772765575165: Bonner Analytical
- 772765143504: Chemtex Environmental

Shipments tendered to FedEx via priority overnight delivery. Project Chemist notified labs regarding incoming shipments.

Progress:

Today (7/18/23):

- 4 Locations sampled
- 4 samples collected

- To Date:

- 4 locations sampled
- 4 field samples collected
- 5 Total billable samples (including field samples, trip blanks, PE samples, equipment blanks, duplicates).
  - 0 field duplicates
  - 0 MS/MSD samples
  - 0 Equipment Blanks
  - 1 Trip Blanks
  - 0 PE samples for VOCs, SVOCs, PAHs
  - 0 PE samples for Metals
  - 0 PE samples for PCBs

- Remaining:
  - Locations: 116
  - Samples: 232
  - QC Needed (12):
    - 12 field duplicates
    - 12 MS/MSD
    - 12 Equipment Blanks
    - 12 PE samples for VOCs, SVOCs, PAHs
    - 12 PE samples for Metals
    - 12 PE samples for PCBs

Plan for Next Day:

Health and Safety Issues

- Poison Ivy

Deviations from Approved Plan and NCR ID

- 23D-0002-PLS1-AS
  - PLS/B1/B2 under bridge, alternate PLS location sampled, GPS point collected.
- 23D-0003-PLS1-AS
  - PLS/B1/B2 in river, no alternate locations available within 5 feet to obtain DTW

Recorded by
Tianzhen Nie

Time On / Off Site
Field Team: 6:30/1730
Trailer Team: 9:30/1800

Daily Summary Report
Lower Neponset River Superfund Site
Remedial Investigation/Feasibility Study
Project No. 60703400

Date 7/19/23	

Personnel on Site / Affiliation (if not AECOM) / Role

Bill Abrahams-Dematte—Soil sampling lead
Walter McKenna—Soil sampling support
Josh Lowton—Trailer support
Maddy Fasca —SCRIBE
Lance Olsen—Soil sampling support
Tianzhen Nie—Trailer lead
Maura Surprenant—Project lead

Communications and Visitors to Site (Name / Affiliation / Activity)

- Natalie Burgo, EPA RPM
- Tristan Pluta, EPA
- Jennifer McWeeney, MASS-DEP

Encounters with Public (describe time, location, etc.)

N/A

Work Completed (Samples collected and Shipped)

Primary Samples

- 23D-0005-PLS1-AS
- 23D-0005-PLS1-BS
- 23D-0006-PLS1-AS
- 23D-0006-PLS1-BS
- 23D-0007-PLS1-AS
- 23D-0008-PLS1-AS

QC Samples:
N/A

Shipment and Tracking Information

- 772777850093: Bonner Analytical
- 772777806190: EMSL Analytical
- 772777754729: SGS Analytical
- 772777891461: Chemtex Environmental

Progress:

Today (7/19/23):

- 4 Locations sampled
- 6 samples collected

To Date:

- 8 locations sampled
- 10 field samples collected

- 12 Total billable samples (including field samples, trip blanks, PE samples, equipment blanks, duplicates).
  - 0 field duplicates
  - 0 MS/MSD samples
  - 0 Equipment Blanks
  - 2 Trip Blanks
  - 0 PE samples for VOCs, SVOCs, PAHs
  - 0 PE samples for Metals
  - 0 PE samples for PCBs
- Remaining:
  - Locations: 112
  - Samples: 224
  - QC Needed (0):
    - 12 field duplicates
    - 12 MS/MSD
    - 12 Equipment Blanks
    - 12 PE samples for VOCs, SVOCs, PAHs
    - 12 PE samples for Metals
    - 12 PE samples for PCBs

Plan for Next Day:

Health and Safety Issues

- Poison Ivy

Deviations from Approved Plan and NCR ID

N/A

Recorded by

Bill Abrahams-Dematte, Tianzhen Nie

Time On / Off Site

Field Team: 6:30/1700
Trailer Team: 9:30/1800

Daily Summary Report
Lower Neponset River Superfund Site
Remedial Investigation/Feasibility Study
Project No. 60703400

Date 7/20/23	

Personnel on Site / Affiliation (if not AECOM) / Role

Bill Abrahams-Dematte—Soil sampling lead
Walter McKenna—Soil sampling support
Josh Lowton—Soil sampling support
Lance Olsen —Trailer support
Maddy Fasca —SCRIBE
Tianzhen Nie—Trailer lead
Rick Purdy —SSHO

Communications and Visitors to Site (Name / Affiliation / Activity)

N/A

Encounters with Public (describe time, location, etc.)

N/A

Work Completed (Samples collected and Shipped)

Primary Samples

- 23D-0009: Not Sampled, No Floodplain
- 23D-0010-PLS1-AS
- 23D-0011-PLS1-AS
- 23D-0012-PLS1-AS
- 23D-0012-PLS1-BS
- 23D-0013-PLS1-AS
- 23D-0014-PLS1-AS

QC Samples
N/A

Shipment and Tracking Information

- 772793599405: Bonner Analytical
- 772793892979: EMSL Analytical
- 772793714993: SGS Analytical
- 772793644618: Chemtex Environmental

Progress:

Today (7/20/23):

- 5 Locations sampled
- 6 samples collected

- To Date:

- 13 locations sampled
- 16 field samples collected
- 19 Total billable samples (including field samples, trip blanks, PE samples, equipment blanks, duplicates).
  - 0 field duplicates
  - 0 MS/MSD samples
  - 0 Equipment Blanks
  - 3 Trip Blanks
  - 0 PE samples for VOCs, SVOCs, PAHs
  - 0 PE samples for Metals
  - 0 PE samples for PCBs

- Remaining:
  - Locations: 106
  - Samples: 212
  - QC Needed (12):
    - 12 field duplicates
    - 12 MS/MSD
    - 12 Equipment Blanks
    - 12 PE samples for VOCs, SVOCs, PAHs
    - 12 PE samples for Metals
    - 12 PE samples for PCBs

Plan for Next Day:

Health and Safety Issues

- Poison Ivy

Deviations from Approved Plan and NCR ID

N/A

Recorded by

Bill Abrahams-Dematte, Tianzhen Nie

Time On / Off Site

Field Team: 6:30/1645

Trailer Team: 9:30/1900

Daily Summary Report
Lower Neponset River Superfund Site
Remedial Investigation/Feasibility Study
Project No. 60703400

Date 7/21/23	

Personnel on Site / Affiliation (if not AECOM) / Role

Tianzhen Nie—Trailer Lead
Maddy Fasca—SCRIBE
Lance Olsen—Runner/trailer support
Rick Purdy—SSHO
Bill Abrahams-Dematte—Soil sampling Lead
Walter McKenna—Soil sampling support
Josh Lowton—Soil sampling support

Visitors to Site (Name / Affiliation / Activity)

N/A

Encounters with Public (describe time, location, etc.)

N/A

Work Completed (Samples collected and Shipped)

Samples collected

- 23D-0015-PLS1-AS
- 23D-0016-PLS1-AS
- 23D-0017-PLS1-AS
- 23D-0018-PLS1-AS

QC Samples:

- 23D-0018-PLS1-AS (MS/MSD)
- 23D-0011-PLS1-1R, Equipment Blank

Shipment and Tracking Info:

- 772807337950: ChemTex Environmental
- 772807276656: Bonner Analytical
- 772807173735: EMSL
- 772806776035: SGS North America

Shipments tendered to FedEx for Saturday delivery. Project chemist notified labs regarding incoming shipments.

Progress:

Today (7/21/23):

- 4 Locations sampled
- 4 samples collected

- To Date:
  - 17 locations sampled
  - 20 field samples collected
  - 25 Total billable samples (including field samples, trip blanks, PE samples, equipment blanks, duplicates).
    - 0 field duplicates
    - 1 MS/MSD samples
    - 1 Equipment Blanks
    - 4 Trip Blanks
    - 0 PE samples for VOCs, SVOCs, PAHs
    - 0 PE samples for Metals
    - 0 PE samples for PCBs
- Remaining:
  - Locations: 102
  - Samples: 204
  - QC Needed (11):
    - 11 field duplicates
    - 10 MS/MSD
    - 10 Equipment Blanks
    - 11 PE samples for VOCs, SVOCs, PAHs
    - 11 PE samples for Metals
    - 11 PE samples for PCBs

Plan for Next Day:

Health and Safety Issues

- Poison Ivy

Deviations from Approved Plan and NCR ID

- 23D-0015-PLS1-AS
  - Sampled only to top 0.3 feet. Location deemed unsuitable for VOC sampling. No VOC's collected.
- 23D-0016-PLS1-AS
  - Sampled only to top 0.3 feet. Location deemed unsuitable for VOC sampling. No VOC's collected.
- 23D-0018-PLS1-AS
  - Location determined to have availability for MS/MSD sample. MS/MSD moved from Location 0019 to Location 0018.
- 23D-0019-PLS1-AS

- No floodplain present, location unsampleable. MS/MSD assignment moved to Location 0018.

- 23D-0011-PLS1-1R
  - First equipment blank of event, used ID of 23D-0011-PLS1-1R instead of 23D-0001-PLS1-1R.

Recorded by
Tianzhen Nie

Time On / Off Site
Field Team: 6:30/16:45
Trailer Team: 9:30/18:30

Daily Summary Report
Lower Neponset River Superfund Site
Remedial Investigation/Feasibility Study
Project No. 60703400

Date 7/24/23	

Personnel on Site / Affiliation (if not AECOM) / Role

Tianzhen Nie—Trailer Lead
Maddy Fasca—SCRIBE
Lance Olsen—Trailer support/SCRIBE
Bill Abrahams-Dematte—Soil sampling field Lead
Matt Heppleston—Soil sampling support
Josh Lowton—Soil sampling support

Communications and Visitors to Site (Name / Affiliation / Activity)

Natalie Burgo—EPA RPM

Encounters with Public (describe time, location, etc.)

N/A

Work Completed (Samples collected and Shipped)

Samples collected

- 23D-0019-Not Sampled, No floodplain (confirmed on 7/21/23)
- 23D-0020-PLS1-AS – Sampled 0-1 ft., groundwater encountered.
- 23D-0020-PLS1-AT– Sampled 0-1 ft., groundwater encountered.
- 23D-0021-PLS1-AS– Sampled 0-1 ft., groundwater encountered. PLS1 moved on shore, PLS1/B1/B2 were all located in the river. GPS point taken and Offset GPS point taken. On-shore had poor signal due to surrounding structures.
- 23D-0022-PLS1-AS– Sampled 0-1 ft., groundwater encountered.
- 23D-0023-PLS1-AS– Sampled 0-0.8 ft. refusal/groundwater encountered.
- 23D-0024-PLS1-AS (MS/MSD) – Sampled 0-1 ft., groundwater encountered.
- 23D-0025-PLS1-AS– Sampled 0-1 ft., groundwater encountered. The area was pretty wet due to seeps in the erosional bank.

QC Samples:

- 23D-0020-PLS1-AT, Field Duplicate
- 23D-0024-PLS1-AS(MS/MSD)

Shipment and Tracking Info:

- 772822790940 EMSL Analytical
- 772822957752 SGS North America
- 772822828503 Bonner Analytical
- 772823193994 Chemtex Analytical

Shipments tendered to FedEx for Saturday delivery. Project chemist notified labs regarding incoming shipments.

Progress:

Today (7/24/23):

- 7 Locations sampled
- 7 samples collected

- To Date:
  - 24 locations sampled
  - 28 field samples collected
  - Total billable samples (including field samples, trip blanks, PE samples, equipment blanks, duplicates).
    - 1 field duplicates
    - 2 MS/MSD samples
    - 1 Equipment Blanks
    - 0 PE samples for VOCs, SVOCs, PAHs
    - 0 PE samples for Metals
    - 0 PE samples for PCBs
- Remaining:
  - Locations: 0
  - Samples: 0
  - QC Needed (2):
    - 1 field duplicates
    - 2 MS/MSD
    - 1 Equipment Blanks
    - 0 PE samples for VOCs, SVOCs, PAHs
    - 0 PE samples for Metals
    - 0 PE samples for PCBs

Plan for Next Day:

Health and Safety Issues

- Poison Ivy
- Spiders/biological hazards
- Broken bottle ware—sample 23D-0020-PLS1-AS was QC'ed and found to be broken in jar.
- Trailer lead informed trailer support to transfer intact sample contents to a clean and unbroken jar. The broken jar was put inside bubble wrap, double-bagged, ziplocked and thrown out. Trailer staff were wearing nitrile gloves to ensure safe transfer of sample.

Deviations from Approved Plan and NCR ID

- 23D-0019-Not Sampled, No floodplain (confirmed on 7/21/23
- Refusal for locations 0020—0024 past 1 foot. Duplicate at station 20 (23D-0020-PLS1-BT) also not collected
- 23D-0021-PLS1-AS is an alternate PLS location. Meaning, initially scoped PLS + B1 + B2 are not viable. New PLS1 location is 6 feet north offset from GPS coordinate, documented in field logbook

Recorded by

Tianzhen Nie

Time On / Off Site

Field Team: 6:30/1630

Trailer Team: 9:30/1800

Daily Summary Report
Lower Neponset River Superfund Site
Remedial Investigation/Feasibility Study
Project No. 60703400

Date 7/25/23	

Personnel on Site / Affiliation (if not AECOM) / Role

Bill Abrahams-Dematte--Soil sampling lead
Charles (Steve) Howe—Soil sampling alternate lead
Walter McKenna—Soil sampling support
Josh Lowton—Soil sampling support
Rick Purdy—SSHO
Tianzhen Nie—Trailer lead
Maddy Fasca—SCRIBE
Lance Olsen—Trailer support

Communications and Visitors to Site (Name / Affiliation / Activity)

Tristan Pluta—EPA RPM

Encounters with Public (describe time, location, etc.)

N/A

Work Completed (Samples collected and Shipped)

Samples collected

- 23D-0026-PLS1-AS
- 23D-0026-PLS1-BS
- 23D-0027-PLS1-AS
- 23D-0028-PLS1-AS
- 23D-0029-PLS1-AS

QC Samples:
N/A

Shipment and Tracking Info:

- 772837492683: EMSL Analytical
- 772837471170: SGS North America
- 772837355583: Bonner Analytical
- 772837404390: ChemTex Analytical

Shipments tendered to FedEx for Saturday delivery. Project chemist notified labs regarding incoming shipments.

Progress:

Today (7/25/23):

- 4 Locations sampled
- 5 samples collected

- To Date:
  - 28 locations sampled
  - 33 field samples collected

- Total billable samples (including field samples, trip blanks, PE samples, equipment blanks, duplicates).
  - 1 field duplicates
  - 2 MS/MSD samples
  - 1 Equipment Blanks
  - 0 PE samples for VOCs, SVOCs, PAHs
  - 0 PE samples for Metals
  - 0 PE samples for PCBs
- Remaining:
  - Locations: 0
  - Samples: 0
  - QC Needed (0):
    - 0 Field duplicates
    - 0 MS/MSD
    - 0 Equipment Blanks
    - 0 PE samples for VOCs, SVOCs, PAHs
    - 0 PE samples for Metals
    - 0 PE samples for PCBs

Plan for Next Day:

Health and Safety Issues

- Boat safety
- Thunderstorm—two miles away. Approx. 15:30 PM
  - Thunder & lightning, downpour. Team mobilized back to site to wait out the rain, then went back out approx. 1600 to tie up the boat. The boat was filled with water from rain and was heavy, making it difficult to lift out of the water. Team moved it out of the water as best they could but demobed from Lewis chemical when additional thunderclaps were heard.

Deviations from Approved Plan and NCR ID

- 23D-0026-PLS1-BS: Not enough sample volume with initial borehole. Team collected separate borehole to supplement volume for BS horizon.
  - Equipment issue—scale not working. VOA weights collected in-trailer and documented.
- 23D-0027-PLS1-BS: Not collected
- 23D-0028-PLS1-BS: Not collected
- 23D-0029-PLS1-BS: Not collected
- 23D-0028-PLS1-AS: Alternate PLS location. Alternate location 16 feet away from initial location.

Recorded by

Bill Abrahams-Dematte, Tianzhen Nie

Time On / Off Site

Field Team: 630/1730

Trailer Team: 930/1800

Daily Summary Report
Lower Neponset River Superfund Site
Remedial Investigation/Feasibility Study
Project No. 60703400

Date 7/26/23	

Personnel on Site / Affiliation (if not AECOM) / Role

Bill Abrahams-Dematte—Soil sampling lead
Walter McKenna—Soil sampling support
Josh Lowton—Soil sampling support
Rick Purdy—Site SSHO
Tianzhen Nie—Trailer lead
Maddy Fasca—SCRIBE
Lance Olsen—Trailer support

Communications and Visitors to Site (Name / Affiliation / Activity)

Tristan Pluta—EPA RPM
Jennifer McWeeney—MassDEP

Encounters with Public (describe time, location, etc.)

N/A

Work Completed (Samples collected and Shipped)

Samples collected:

- 23D-0030-PLS1-AS, 0-1 ft. GW 0.6 ft.
- 23D-0031-B1S1-AS, 0-1 ft., GW 0.9 ft.
- 23D-0032-PLS1-AS, 0-1 ft., GW 1.7 ft.
- 23D-0032-PLS1-BS, 0-2 ft.
- 23D-0032-PLS1-BT
- 23D-0033-PLS1-AS, 0-1 ft., GW 0.7 ft.
- 23D-0034-PLS1/B1/B2: Not Sampled, No Floodplain
- 23D-0035-PLS1/B1/B2: Not Sampled, No Floodplain

QC Samples:

- 23D-0032-PLS1-BT, Field Duplicate
- 23D-0001-PLS1-1R: Equipment Blank

Shipping and tracking information:

- 772851144735 EMSL Analytical
- 772851119826 SGS North America
- 772851093693 ChemTex Analytical
- 772851043530 Bonner Analytical

Samples shipped for priority overnight delivery.

Progress:

Today (7/26/23):

- 6 Locations sampled
- 6 samples collected

- To Date:

- 34 locations sampled
- 39 field samples collected
- Total billable samples (including field samples, trip blanks, PE samples, equipment blanks, duplicates).
  - 2 field duplicates
  - 2 MS/MSD samples
  - 2 Equipment Blanks
  - 0 PE samples for VOCs, SVOCs, PAHs
  - 0 PE samples for Metals
  - 0 PE samples for PCBs

- Remaining:
  - Locations: 0
  - Samples: 0
  - QC Needed (2):
    - 1 Field duplicates
    - 0 MS/MSD
    - 1 Equipment Blanks
    - 0 PE samples for VOCs, SVOCs, PAHs
    - 0 PE samples for Metals
    - 0 PE samples for PCBs

Plan for Next Day:

Health and Safety Issues

- Securing johnboat from previous day's rain and thunderstorms.
- Equipment blank preparation: spilling of HNO3 acid on pavement. No acid was spilled on AECOM staff, and DI water was used to hose down area with HNO3 spillage.

Deviations from Approved Plan and NCR ID

- 23D-0032-PLS1-BT: Not an intended sample location for field duplicate. However, due to ample sample volume, field team elected to collect a duplicate at station 32 for the B-horizon only.
- 23D-0031-B1S1-AS: Backup location 1 utilized as primary location not viable.
- 23D-0030-PLS1-BS: no B-horizon collected
- 23D-0033-PLS1-BS: no B-horizon collected
- Station 34 and station 35, no floodplain, no samples collected

Recorded by

Bill Abrahams-Dematte, Tianzhen Nie

Time On / Off Site

Field Team: 0630/1645

Trailer Team: 0830/1800

Daily Summary Report
Lower Neponset River Superfund Site
Remedial Investigation/Feasibility Study
Project No. 60703400

Date 7/27/23	

Personnel on Site / Affiliation (if not AECOM) / Role

Bill Abrahams-Dematte—Soil sampling lead
Sean Haggett—Soil sampling support
Josh Lowton—Soil sampling support
Rick Purdy—Site SSHO
Tianzhen Nie—Trailer lead
Maddy Fasca—SCRIBE

Communications and Visitors to Site (Name / Affiliation / Activity)

Tristan Pluta—EPA Region 1 RPM
Natalie Burgo—EPA Region 1 RPM
Donald Dwight—AECOM
Nora Conlon—EPA
Emily Ambelotus—EPA

EPA Auditors on-site to shadow field team and watch soil sampling and trailer-based activities. Topics of discussion by the auditors included: need for QA manager, speed of cooling samples, safety near riverbank, SOP's with SCRIBE and/or EQUIS, refrigerator logs and/or temperatures.

Encounters with Public (describe time, location, etc.)

N/A

Work Completed (Samples collected and Shipped)

Samples collected:

- 23D-0036-PLS1/B1/B2: Not Sampled, No Floodplain
- 23D-0037-PLS1-AS
- 23D-0038-PLS1/B1/B2: Not Sampled, No Floodplain
- 23D-0039-PLS1/B1/B2: Not Sampled, No Floodplain
- 23D-0040-PLS1-AS
- 23D-0040-PLS1-AT
- 23D-0041-PLS1-AS
- 23D-0042-PLS1-AS
- 23D-0043-PLS1-AS

QC Samples:

- 23D-0040-PLS1-AT, Field Duplicate

Shipping and tracking information:

- 772865279327 EMSL Analytical

- 772865248589 SGS North America
- 772865200920 ChemTex Analytical
- 772865229491 Bonner Analytical

Samples shipped for priority overnight delivery.

Progress:

Today (7/27/23):

- 8 Locations sampled
- 6 samples collected

- To Date:
  - 42 locations sampled
  - 45 field samples collected
  - Total billable samples (including field samples, trip blanks, PE samples, equipment blanks, duplicates).
    - 3 field duplicates
    - 2 MS/MSD samples
    - 2 Equipment Blanks
    - 0 PE samples for VOCs, SVOCs, PAHs
    - 0 PE samples for Metals
    - 0 PE samples for PCBs
- Remaining:
  - Locations: 0
  - Samples: 0
  - QC Needed (1):
    - 1 Field duplicates
    - 0 MS/MSD
    - 0 Equipment Blanks
    - 0 PE samples for VOCs, SVOCs, PAHs
    - 0 PE samples for Metals
    - 0 PE samples for PCBs

Plan for Next Day:

Health and Safety Issues

- Possibility for field team to fall into the river when walking along the shoreline for soil sampling. Corrective action—purchased PFD's for field team to bring with them tomorrow (7/28/23).
- Weather concerns: heat wave/heatstroke, thunderstorms, tornado. Mindfulness to field team about watching weather, taking breaks as necessary, and/or mobing back to the trailer as needed.

Deviations from Approved Plan and NCR ID

- 23D-0036-PLS1/B1/B2: No Floodplain
- 23D-0037, no B-horizon
- 23D-0038-PLS1/B1/B2: No Floodplain
- 23D-0039-PLS1/B1/B2: No Floodplain
- 23D-0040, no B-horizon
- 23D-0040, no B-horizon
- 23D-0041, no B-horizon
- 23D-0042, no B-horizon
- 23D-0043, no B-horizon

Recorded by

Tianzhen Nie

Time On / Off Site

Field Team: 0630/1645

Trailer Team: 0830/1730

Daily Summary Report
Lower Neponset River Superfund Site
Remedial Investigation/Feasibility Study
Project No. 60703400

Date 7/28/23	

Personnel on Site / Affiliation (if not AECOM) / Role

Bill Abrahams-Dematte—Soil sampling lead
Walter McKenna—Soil sampling support
Josh Lowton—Soil sampling support
Rick Purdy—Site SSHO
Tianzhen Nie—Trailer lead
Maddy Fasca—SCRIBE

Communications and Visitors to Site (Name / Affiliation / Activity)

Jennifer McWeeney-MassDEP

Encounters with Public (describe time, location, etc.)

N/A

Work Completed (Samples collected and Shipped)

Samples collected:

- 23D-0044-PLS1-AS, 0-0.5 ft recovery after 3 attempts. Alternate PL location, all original location above the 100-year floodplain. Groundwater not encountered. GPS point taken.
- 23D-0045-PLS1-AS, 0-0.7 ft. recovery, PL best recovery (B1/B2 < 0.7). Groundwater not encountered.
- 23D-0046-B1S1-AS, 0-0.8 ft recovery, B1 best recovery (PL/B2 < 0.8). Groundwater not encountered.
- 23D-0047-PLS1-AS, 0-1 ft, 1 ft. recovery
- 23D-0047-PLS1-BS, 1.5-2.5 ft, 1 ft. recovery. Groundwater at 2.3 ft.
- 23D-0048-B2S1-AS, 0-1 ft, 1 ft recovery.
- 23D-0048-B2S1-BS, 1-2 ft, 1 ft recovery. Groundwater at 1.2 ft.

QC Samples:

- 23D-PE-R07252301-10
- 23D-PE-R07252301-2
- 23D-PE-R07252301-6

Shipping and tracking information:

- 772880419728 ChemTex Analytical
- 772880387957 Bonner Analytical
- 772880349500 SGS North America
- 772880309600 EMSL Analytical

Samples shipped for priority overnight delivery.

Progress:

Today (7/28/23):

- 5 Locations sampled
- 7 samples collected

- To Date:

- 47 locations sampled
- 52 field samples collected
- Total billable samples (including field samples, trip blanks, PE samples, equipment blanks, duplicates).
  - 3 field duplicates
  - 2 MS/MSD samples
  - 2 Equipment Blanks
  - 1 PE samples for VOCs, SVOCs, PAHs
  - 1 PE samples for Metals
  - 1 PE samples for PCBs

- Remaining:
  - Locations: 0
  - Samples: 0
  - QC Needed (3):
    - 0 Field duplicates
    - 0 MS/MSD
    - 0 Equipment Blanks
    - 1 PE samples for VOCs, SVOCs, PAHs
    - 1 PE samples for Metals
    - 1 PE samples for PCBs

Plan for Next Day:

Health and Safety Issues

- Heat wave and humidity

Deviations from Approved Plan and NCR ID

- 23D-0044-PLS1-AS, alternate PLS1 location. NCR needed

Recorded by

Tianzhen Nie

Time On / Off Site

Field Team: 0630/1530

Trailer Team: 1000/1700

Daily Summary Report
Lower Neponset River Superfund Site
Remedial Investigation/Feasibility Study
Project No. 60703400

Date 7/31/23	

Personnel on Site / Affiliation (if not AECOM) / Role

Bill Abrahams-Dematte—Soil sampling lead
Walter McKenna—Soil sampling support
Victoria Masucci—Soil sampling support
Charles Steve Howe—Soil sampling support
Adam Veloso—Soil sampling support
Tianzhen Nie—Trailer lead
Maddy Fasca—SCRIBE

Communications and Visitors to Site (Name / Affiliation / Activity)

N/A

Encounters with Public (describe time, location, etc.)

N/A

Work Completed (Samples collected and Shipped)

Samples collected:

- 23D-0049-B1S1-AS: 0-1 ft, PL/B2 shallower refusal.
- 23D-0049-B1S1-BS: 1-1.4 ft., No GW, rock refusal.
- 23D-0050-PLS1-AS: 0-1 ft., GW-1.0 ft.
- 23D-0051-B1S1-AS: 0-1 ft, PL/B2 shallower refusal, no groundwater encountered.
- 23D-0052-PLS1-AS: 0-1 ft., GW-0.6 ft.
- 23D-0053-PLS1-AS: 0-1 ft.
- 23D-0053-PLS1-BS: 1-2 ft., GW-0.8ft.
- 23D-0054-PLS1-AS: 0-1 ft., GW-0.9 ft.
- 23D-0055-PLS1-AS: 0-1 ft., GW-1.2ft, BS not collected. B1/B2 shallower refusal.
- 23D-0056-PLS1-AS: 0-1 ft., GW-not encountered, 1.1 ft. Refused, three attempts. Alt. PL/NCR
- 23D-0057-PLS1-AS: 0-1 ft., GW-0.9.

QC Samples:

- 23D-PE-R07252301-3
- 23D-PE-R07252301-11
- 23D-PE-R07252301-7

Shipping and tracking information:

- 772902285272 ChemTex Analytical
- 772896294500 ChemTex Analytical

- 772896196348 EMSL Analytical
- 772896235062 SGS North America
- 772896263235 Bonner Analytical

Samples shipped for priority overnight delivery.

Progress:

Today (7/31/23):

- 9 Locations sampled
- 11 samples collected

- To Date:
  - 56 locations sampled
  - 63 field samples collected
  - Total billable samples (including field samples, trip blanks, PE samples, equipment blanks, duplicates).
    - 3 field duplicates
    - 2 MS/MSD samples
    - 2 Equipment Blanks
    - 2 PE samples for VOCs, SVOCs, PAHs
    - 2 PE samples for Metals
    - 2 PE samples for PCBs
- Remaining:
  - Locations: 0
  - Samples: 0
  - QC Needed (3):
    - 0 Field duplicates
    - 0 MS/MSD
    - 0 Equipment Blanks
    - 1 PE samples for VOCs, SVOCs, PAHs
    - 1 PE samples for Metals
    - 1 PE samples for PCBs

Plan for Next Day:

Health and Safety Issues

- Poison Ivy

Deviations from Approved Plan and NCR ID

- 23D-0050-PLS1-BS, not sampled, water table.
- 23D-0051-B1S1-BS, not sampled, water table.
- 23D-0052-PLS1-BS, not sampled, water table.
- 23D-0054-PLS1-BS, not sampled, water table.
- 23D-0055-PLS1-BS, not sampled, water table.
- 23D-0056-PLS1-AS, alternate PLS1 location. NCR required.
- 23D-0056-PLS1-BS, not sampled, water table.
- 23D-0057-PLS1-BS, not sampled, water table.

Recorded by

Bill Abrahams-Dematte, Tianzhen Nie

Time On / Off Site

Field Team: 0630/1645

Trailer Team: 1000/1800

Daily Summary Report
Lower Neponset River Superfund Site
Remedial Investigation/Feasibility Study
Project No. 60703400

Date 8/1/23	

Personnel on Site / Affiliation (if not AECOM) / Role

Bill Abrahams-Dematte—Soil sampling lead
Walter McKenna—Soil sampling support
Josh Lowton—Soil sampling support
Charles Steve Howe—Soil sampling support
Adam Veloso—Soil sampling support
Tianzhen Nie—Trailer lead
Maddy Fasca—SCRIBE
Rick Purdy—Senior SSHO

Communications and Visitors to Site (Name / Affiliation / Activity)

- Access to T&H Dam:
    - Bill Abrahams-Dematte + Field team communicated with Rick Purdy (AECOM) the need to access the T&H Dam.
    - Bill Abrahams-Dematte ran into DCR at the dam and discussed that access was needed for 8AM tomorrow (8/2/23). DCR agreed to meet AECOM in the morning. However, after discussions later with Maura Surprenant (AECOM), access is currently blocked from 120-115 and EPA requested that we continue in numerical order. Previous discussions between Bill Abrahams-Dematte and Tristan Pluta (EPA) seemed to indicate that there were no issues with access and that EPA was going to look at the alternate route under the train tracks off Truman Parkway to access locations 120 and upstream.
- Location 0060: Team was asked not to sample at the original location due to site access issues. Team was asked to move the location upstream and off the property of the original location. A spot was located approximately 50 feet upstream, a sample was collected, and a GPS waypoint collected.

Encounters with Public (describe time, location, etc.)

N/A

Work Completed (Samples collected and Shipped)

Samples collected:

- 23D-0058-PLS1-AS
- 23D-0059-PLS1-AS
- 23D-0060-PLS1-AS
- 23D-0061-PLS1-AS; alternate PLS 1 location
- 23D-0062: Not Sampled, No Floodplain
- 23D-0063-PLS1-AS; alternate PLS1 location
- 23D-0064-B1S1-AS

- 23D-0059-PLS1-AT

QC Sample:

- 23D-0059-PLS1-AT, Field Duplicate

Shipping and tracking information:

- 7729011430861 ChemTex Analytical
- 772911404316 Bonner Analytical
- 772911369532 SGS North America
- 772911320489 EMSL Analytical

Samples shipped for priority overnight delivery.

Progress:

Today (8/1/23):

- 8 Locations sampled
- 7 samples collected

- To Date:
  - 64 locations sampled
  - 70 field samples collected
  - Total billable samples (including field samples, trip blanks, PE samples, equipment blanks, duplicates).
    - 4 field duplicates
    - 2 MS/MSD samples
    - 2 Equipment Blanks
    - 2 PE samples for VOCs, SVOCs, PAHs
    - 2 PE samples for Metals
    - 2 PE samples for PCBs
- Remaining:
  - Locations: 0
  - Samples: 0
  - QC Needed (3):
    - 1 Field duplicates
    - 0 MS/MSD
    - 0 Equipment Blanks
    - 0 PE samples for VOCs, SVOCs, PAHs
    - 0 PE samples for Metals
    - 0 PE samples for PCBs

Plan for Next Day:

Health and Safety Issues

- Poison Ivy

Deviations from Approved Plan and NCR ID

- 23D-0060-PLS1-AS, alternate PL location set, no access to original location.
- 23D-0061-PLS1-AS, alternate PL location set, original location PL/B1/B2 on rock (revetment).
- 23D-0062- no floodplain, no sample [see note for 8/2/23 sampling plan]
- 23D-0063-PLS1-AS, alternate PL location set, original location PL/B1/B2 located upland out of floodplain.

Recorded by

Bill Abrahams-Dematte, Tianzhen Nie

Time On / Off Site

Field Team: 0630/1645

Trailer Team: 0930/1730

Daily Summary Report
Lower Neponset River Superfund Site
Remedial Investigation/Feasibility Study
Project No. 60703400

Date 8/2/23	

Personnel on Site / Affiliation (if not AECOM) / Role

Bill Abrahams-Dematte—Soil sampling lead
Victoria Masucci—Soil sampling support
Josh Lowton—Soil sampling support
Charles Steve Howe—Soil sampling support
Adam Veloso—Soil sampling support
Tianzhen Nie—Trailer lead
Maddy Fasca—SCRIBE
Evan Tam—Courier

Communications and Visitors to Site (Name / Affiliation / Activity)

- No regulatory oversight was at the site today.

Encounters with Public (describe time, location, etc.)

N/A

Work Completed (Samples collected and Shipped)

Samples collected:

- 23D-0062-PLS1-AS
- 23D-0065-B1S1-AS
- 23D-0065-B1S1-BS
- 23D-0065-B1S1-AS, MS/MSD
- 23D-0065-B1S1-BS, MS/MSD
- 23D-0066-PLS1-AS
- 23D-0067-PLS1-AS

QC Samples:

- 23D-0065-B1S1-AS, MS/MSD
- 23D-0065-B1S1-BS, MS/MSD
- 23D-PE-R07252302-01, VOCs
- 23D-PE-R07252302-09, SVOCs
- 23D-PE-R07252302-05, PAHs
- 23D-PE-R07272305-13, Metals
- 23D-PE-R07272305-14, Metals

Shipping and tracking information:

- 772925632363 ChemTex Analytical
- 772925609630 Bonner Analytical
- 772925573083 SGS North America
- 772925539490 EMSL Analytical

Samples shipped for priority overnight delivery.

Progress:

Today (8/2/23):

- 4 Locations sampled
- 7 samples collected

- To Date:
  - 68 locations sampled
  - 77 field samples collected
  - Total billable samples (including field samples, trip blanks, PE samples, equipment blanks, duplicates).
    - 4 field duplicates
    - 4 MS/MSD samples
    - 2 Equipment Blanks
    - 5 PE samples for VOCs, SVOCs, PAHs
    - 4 PE samples for Metals
    - 2 PE samples for PCBs
- Remaining:
  - Locations: 0
  - Samples: 0
  - QC Needed (7):
    - 0 Field duplicates
    - 2 MS/MSD
    - 0 Equipment Blanks
    - 3 PE samples for VOCs, SVOCs, PAHs
    - 2 PE samples for Metals
    - 0 PE samples for PCBs

Plan for Next Day:

Walter McKenna to bring a canoe from Chelmsford office to assist in the sampling effort. Initially the plan would be to have one sample team that follows behind a flagging team. Once the flagging team gets sufficiently ahead, two sampling teams would be implemented. Steve Howe is currently looking at purchasing another trolling motor and extra batteries to support this effort. If not available for tomorrow (8/3) an attempt to set Team 2 on a couple of shore points while Team 1 continues on the river will be implemented. As the field team has had to adjust to meet client needs, it is an effort daily to work out the methods and tasks, which are subject to change on short notice.

Location 68 is under the MTBA railroad bridge. Sediment is available to be sampled but directed to bypass for time being and push up to EPA to rule on the nuances of the location. Technically, Location 68 isn't on MTBA property per lot maps. It is under the MTBA bridge. Clarification required from EPA. Field Team 1 (Walter, Josh, Steve) plan to sample from the following locations by boat on Thursday, 8/3/23 while Field Team 2 (Bill and Adam) will boat ahead and flag locations:

- 0069
- 0070

- 0071
- 0072
- 0073
- 0074

Health and Safety Issues

- Poison Ivy

Deviations from Approved Plan and NCR ID

- Locations 66 and 67 were both moved to Alternate PL locations. At location 66 depth to refusal at PL/B1/B2 was < 2 inches. At location 67 PL/B1/B2 were not accessible.
- Location 68 is under review, awaiting feedback from EPA.

Recorded by

Bill Abrahams-Dematte, Tianzhen Nie

Time On / Off Site

Field Team: 0630/1730

Trailer Team: 0930/1830

Daily Summary Report
Lower Neponset River Superfund Site
Remedial Investigation/Feasibility Study
Project No. 60703400

Date 8/3/23	

Personnel on Site / Affiliation (if not AECOM) / Role

Bill Abrahams-Dematte—Soil sampling lead
Victoria Masucci—Soil sampling support
Josh Lowton—Soil sampling support
Charles Steve Howe—Soil sampling support
Adam Veloso—Soil sampling support
Tianzhen Nie—Trailer lead
Maddy Fasca—SCRIBE
Evan Tam—Courier

Communications and Visitors to Site (Name / Affiliation / Activity)

- No regulatory oversight was at the site today.

Encounters with Public (describe time, location, etc.)

N/A

Work Completed (Samples collected and Shipped)

Samples collected:

- 23D-0069-PLS1-AS
- 23D-0070: No access, No sample. Unable to relocate to adjacent properties due to outfall pipe to west and slab armor to the east.
- 23D-0071-PLS1-AS
- 23D-0072-B1S1-AS
- 23D-0073-PLS1-AS
- 23D-0074-B1S1-AS
- 23D-0075-PLS1-AS
- 23D-0076-PLS1-AS
- 23D-0077-PLS1-AS

QC Samples:

- 23D-PE-R07252302-02, VOCs
- 23D-PE-R07252302-10, SVOCs
- 23D-PE-R07252302-06, PAHs
- 23D-PE-R07272305-15, Metals
- 23D-PE-R07272306-16, Metals

Shipping and tracking information:

- 772939429529 ChemTex Analytical

- 772939408895 Bonner Analytical
- 772939388113 SGS North America
- 772939359838 EMSL Analytical

Samples shipped for priority overnight delivery.

Progress:

Today (8/3/23):

- 9 Locations sampled
- 8 samples collected

- To Date:
  - 77 locations sampled
  - 85 field samples collected
  - Total billable samples (including field samples, trip blanks, PE samples, equipment blanks, duplicates).
    - 4 field duplicates
    - 4 MS/MSD samples
    - 2 Equipment Blanks
    - 5 PE samples for VOCs, SVOCs, PAHs
    - 4 PE samples for Metals
    - 2 PE samples for PCBs
- Remaining:
  - Locations: 0
  - Samples: 0
  - QC Needed (7):
    - 0 Field duplicates
    - 2 MS/MSD
    - 0 Equipment Blanks
    - 3 PE samples for VOCs, SVOCs, PAHs
    - 2 PE samples for Metals
    - 0 PE samples for PCBs

Plan for Next Day:

- Field team will collect equipment blank sample after sampling.
- Field team will plan to collect an additional duplicate sample to stay on-track for QC where soil is available in tomorrow's locations.
- Locations 0078-0085 via boat. One flagging/clearing team of two people with GPS unit and one sampling team of three people.

Health and Safety Issues

- Poison Ivy
- Potential thunderstorms forecasted

Deviations from Approved Plan and NCR ID

- Station 0068, access not granted. EPA directive not to collect a sample. Originally recorded in the daily report for 8/2/23.
- Station 0070, access not granted. EPA directive not to collect a sample at property. Attempted to locate sample on adjacent property by property line but slab armor to the east and outfall drainpipe to the west prevented relocating due to lack of sediment/soils.
- Locations 0069-0077 all fall under NCR today for one or more of the following reasons:
    - Unable to access PL/B1/B2 hence PL alternate used.
    - Groundwater was not encountered at any location today due to thin soil covering over revetments/armor. Three attempts were made at all locations, best recovery taken.
    - One location (Loc. 70) had a no access-block and the sample could not be moved either east or west outside of the property boundary due to armor or outfall pipe.

Recorded by

Bill Abrahams-Dematte, Tianzhen Nie

Time On / Off Site

Field Team: 0630/1620

Trailer Team: 0930/1730

Daily Summary Report
Lower Neponset River Superfund Site
Remedial Investigation/Feasibility Study
Project No. 60703400

Date 8/4/23	

Personnel on Site / Affiliation (if not AECOM) / Role

Bill Abrahams-Dematte—Soil sampling lead
Walter McKenna—Soil sampling support
Josh Lowton—Soil sampling support
Charles Steve Howe—Soil sampling support
Adam Veloso—Soil sampling support
Tianzhen Nie—Trailer lead
Maddy Fasca—SCRIBE

Communications and Visitors to Site (Name / Affiliation / Activity)

- No regulatory oversight was at the site today.
- During clearing and flagging, the flagging team encountered three 55- gallon drums near Location #82. The drums were trapped against the chain link fence up gradient of the sampling location. One appeared to be filled with concrete, second was standing upright but mostly buried by trash, and the third was on its side with a large hole in the drum. Photos were sent to Kristen Durocher to be forwarded.

Encounters with Public (describe time, location, etc.)

N/A

Work Completed (Samples collected and Shipped)

Primary Samples

- 23D-0078-PLS1-AS, alternate PLS1 location
- 23D-0079-PLS1-AS
- 23D-0080-PLS1-AS
- 23D-0080-PLS1-AT
- 23D-0081-B2S1-AS
- 23D-0082-PLS1-AS
- 23D-0082-PLS1-BS

QC Samples

- 23D-0080-PLS1-AT, Field Duplicate
- 23D-PE-R07252302-03, VOCs
- 23D-PE-R07252302-11, SVOCs
- 23D-PE-R07252302-07, PAHs
- 23D-PE-R07272306-17, Metals

Shipment and Tracking Information

- 772939429529 ChemTex Analytical

- 772939408895 Bonner Analytical
- 772939388113 SGS North America
- 772939359838 EMSL Analytical

Progress:

Today (8/4/23):

- 5 Locations sampled
- 7 samples collected

- To Date:
  - 82 locations sampled
  - 92 field samples collected
  - 124 Total billable samples (including field samples, trip blanks, PE samples, equipment blanks, duplicates). Once we reach 150 billable samples we will need to switch VOC/SVOC/PAH shipment to ChemTECH
    - 4 field duplicates
    - 4 MS/MSD samples
    - 3 Equipment Blanks
    - 7 PE samples for VOCs, SVOCs, PAHs
    - 5 PE samples for Metals
    - 0 PE samples for PCBs
- Remaining:
  - Locations: 45
  - Samples: 86
  - Total projected sample count as of 8/2/23: 169/240
  - QC Needed (8):
    - 4 field duplicates
    - 4 MS/MSD
    - 4 Equipment Blanks
    - 1 PE samples for VOCs, SVOCs, PAHs
    - 3 PE samples for Metals
    - 8 PE samples for PCBs

Plan for Next Day:

- Soil Team to sample locations 0083-0090 via boat. Flagging Team to complete clearing and flagging from 108-120. Soil Team is 3 persons, Flagging Team is 2 persons with GPS unit and clearing equipment.

Health and Safety Issues

- Poison Ivy

Deviations from Approved Plan and NCR ID

- 23D-0078-PLS1-AS, alternate PLS1 location, NCR required
- 23D-0079/0080/0081: unable to reach target depth/groundwater due to shallow soil cover.
- Duplicate not collected at location 81, collected at location 80 instead due to soil availability.

Recorded by

Bill Abrahams-Dematte, Tianzhen Nie

Time On / Off Site

Field Team: 0630/1700

Trailer Team: 0930/1730

Daily Summary Report
Lower Neponset River Superfund Site
Remedial Investigation/Feasibility Study
Project No. 60703400

Date 8/7/23	

Personnel on Site / Affiliation (if not AECOM) / Role

Bill Abrahams-Dematte—Soil sampling lead
Walter McKenna—Soil sampling support
Josh Lowton—Soil sampling support
Charles Steve Howe—Soil sampling support
Adam Veloso—Soil sampling support
Tianzhen Nie—Trailer lead
Maddy Fasca—SCRIBE

Communications and Visitors to Site (Name / Affiliation / Activity)

N/A

Encounters with Public (describe time, location, etc.)

N/A

Work Completed (Samples collected and Shipped)

Primary Samples

- 23D-0083-PLS1-AS
- 23D-0083-PLS1-BS
- 23D-0084-PLS1-AS
- 23D-0084-PLS1-BS
- 23D-0085-PLS1-AS
- 23D-0085-PLS1-BS
- 23D-0086-PLS1-AS
- 23D-0086-PLS1-BS
- 23D-0087-PLS1-AS
- 23D-0087-PLS1-BS

QC Samples

- 23D-PE-R07252302-04, VOCs
- 23D-PE-R07252302-12, SVOCs
- 23D-PE-R07252302-08, PAHs
- 23D-PE-R07272306-18, Metals

Shipment and Tracking Information

- 772970062681 ChemTex Analytical
- 772969788080 Bonner Analytical
- 772969708201 SGS North America

- 772969640039 EMSL Analytical

Progress:

Today (8/7/23):

- 5 Locations sampled
- 10 samples collected

- To Date:
  - 87 locations sampled
  - 102 field samples collected
  - Total billable samples (including field samples, trip blanks, PE samples, equipment blanks, duplicates). 8/7/23 is the last anticipated day for shipping to ChemTex. Samples will be shipped to ChemTech beginning Tuesday 8/8/23
    - 4 field duplicates
    - 4 MS/MSD samples
    - 4 Equipment Blanks
    - 8 PE samples for VOCs, SVOCs, PAHs
    - 6 PE samples for Metals
    - 0 PE samples for PCBs
- Remaining:
  - Locations: 31
  - Samples: 66
  - Total projected sample count as of 8/7/23: 164/240
  - QC Needed (8):
    - 4 field duplicates
    - 4 MS/MSD
    - 4 Equipment Blanks
    - 0 PE samples for VOCs, SVOCs, PAHs
    - 2 PE samples for Metals
    - 8 PE samples for PCBs

Plan for Next Day:

- Soil Team to sample locations 0088-0095 (two sampling teams).

Health and Safety Issues

- Poison Ivy
- Weather—intermittent light rain.
- Potential thunderstorms for tomorrow 8/8/23. Review procedures.

Deviations from Approved Plan and NCR ID

- 23D-0086 Was relocated to the east. No property access agreement was in place for the original location, point moved to neighboring lot.

Recorded by

Bill Abrahams-Dematte, Tianzhen Nie

Time On / Off Site
Field Team: 0630/1700
Trailer Team: 0930/1830

Daily Summary Report
Lower Neponset River Superfund Site
Remedial Investigation/Feasibility Study
Project No. 60703400

Date 8/9/23	

Personnel on Site / Affiliation (if not AECOM) / Role

Bill Abrahams-Dematte—Soil sampling lead
Walter McKenna—Soil sampling support
Josh Lowton—Soil sampling support
Charles Steve Howe—Soil sampling support
Adam Veloso—Soil sampling support
Tianzhen Nie—Trailer lead
Maddy Fasca—SCRIBE

Communications and Visitors to Site (Name / Affiliation / Activity)

N/A

Encounters with Public (describe time, location, etc.)

N/A

Work Completed (Samples collected and Shipped)

Primary Samples

- 23D-0088-PLS1-AS
- 23D-0088-PLS1-BS
- 23D-0088-PLS1-BS, MS/MSD
- 23D-0089-PLS1-AS
- 23D-0090-PLS1-AS
- 23D-0090-PLS1-AS, MS/MSD
- 23D-0091-PLS1-AS
- 23D-0092-B1S1-AS
- 23D-0093-PLS1-AS
- 23D-0093-PLS1-AS, MS/MSD
- 23D-0094-PLS1-AS
- 23D-0095-PLS1-AS
- Locations 96 & 97 Previously reported on 8/4/23. Locations on restricted property. Not sampled. – MTBA Bridge. Slab armor revetment on east and west side prohibited moving locations elsewhere.
- 23D-0098-PLS1-AS
- 23D-0099-PLS1-AS
- 23D-0099-PLS1-AS, MS/MSD
- 23D-0100-B2S1-AS
- 23D-0100-B2S1-AT
- 23D-0100-B2S1-BS
- 23D-0100-B2S1-BT

- 23D-0101-PLS1-AS
- 23D-0101-PLS1-BS
- 23D-0102-PLS1-AS
- 23D-0102-PLS1-BS
- 23D-0103-B1S1-AS

QC Samples

- 23D-0088-PLS1-BS, MS/MSD
- 23D-0090-PLS1-AS, MS/MSD
- 23D-0093-PLS1-AS, MS/MSD
- 23D-0099-PLS1-AS, MS/MSD
- 23D-0100-B2S1-AT, Field Duplicate
- 23D-0100-B2S1-BT, Field Duplicate
- 23D-PE-R07272307-19, Metals
- PE-PCB-01, PCB
- 23D-0041-1R, Equipment Blank

Shipment and Tracking Information

- 772997966390 Chemtech Consulting Group
- 773001905773 Chemtech Consulting Group
- 773004792489 Chemtech Consulting Group
- 772997916591 Bonner Analytical
- 773004576693 Bonner Analytical
- 772997878119 SGS North America
- 773004520083 SGS Nort America
- 772997827221 EMSL Analytical

<u>Progress:</u>

Today (8/9/23):

- 16 Locations sampled
- 20 samples collected

- To Date:
  - 103 locations sampled
  - 122 field samples collected
  - 165 Total billable samples (including field samples, trip blanks, PE samples, equipment blanks, duplicates). Organics samples are being shipped to Chemtech Consulting Group in NJ beginning today, 8/9/23.
    - 6 field duplicates
    - 8 MS/MSD samples
    - 5 Equipment Blanks
    - 8 PE samples for VOCs, SVOCs, PAHs
    - 7 PE samples for Metals
    - 1 PE samples for PCBs

- Remaining:
    - Locations: 16
    - Samples: 36
    - Total projected sample count as of 8/9/23: 156/240
    - QC Needed (8):
        - 2 field duplicates
        - 0 MS/MSD
        - 3 Equipment Blanks
        - 0 PE samples for VOCs, SVOCs, PAHs
        - 1 PE samples for Metals
        - 7 PE samples for PCBs

Plan for Next Day:

- Soil Team to sample locations 0104-112
- Field Team 2 with one extra person—Hannah Brumby

Health and Safety Issues

- Poison Ivy

Deviations from Approved Plan and NCR ID

- 23D-0090-PLS1-AS, Shallow soils on top revetment, groundwater refusal not obtainable.
- 23D-0091-PLS1-AS, Shallow soils on top revetment, groundwater refusal not obtainable.
- 23D-0092-B1S1-AS, Shallow soils on top revetment, groundwater refusal not obtainable.
- 23D-0093-PLS1-AS, alternate PLS1 location. Groundwater encountered on top of rock refusal.
- 23D-0103-B1S1-AS, Shallow soils on top revetment, groundwater refusal not obtainable.

Recorded by

Bill Abrahams-Dematte, Tianzhen Nie

Time On / Off Site

Field Team: 0630/1715

Trailer Team: 0930/1840

Daily Summary Report
Lower Neponset River Superfund Site
Remedial Investigation/Feasibility Study
Project No. 60703400

Date 8/10/23	

Personnel on Site / Affiliation (if not AECOM) / Role

Bill Abrahams-Dematte—Soil sampling lead
Walter McKenna—Soil sampling support
Josh Lowton—Soil sampling support
Charles Steve Howe—Soil sampling support
Adam Veloso—Soil sampling support
Hannah Brumby—Soil sampling support
Tianzhen Nie—Trailer lead
Lucinda Garcia—Trailer Support

Communications and Visitors to Site (Name / Affiliation / Activity)

N/A

Encounters with Public (describe time, location, etc.)

N/A

Work Completed (Samples collected and Shipped)

Primary Samples

- 23D-0104-PLS1-AS
- 23D-0104-PLS1-BS
- 23D-0105-PLS1-AS
- 23D-0105-PLS1-BS
- 23D-0106-B2S1-AS
- 23D-0106-B2S1-BS
- 23D-0107-PLS1-AS
- 23D-0108-B1S1-AS
- 23D-0108-B1S1-BS
- 23D-0109-PLS1-AS
- 23D-0109-PLS1-BS
- 23D-0110-B1S1-AS
- 23D-0111-B1S1-AS
- 23D-0112-PLS1-AS
- 23D-0113-B1S1-AS
- 23D-0114-B2S1-AS

QC Samples

- 23D-0051-1R, Equipment Blank

Shipment and Tracking Information

- 773011630766 Chemtech Consulting Group

- 773014924003 Chemtech Consulting Group
- 773011770590 Bonner Analytical
- 773011888230 SGS North America
- 773012081138 EMSL Analytical

Progress:

Today (8/10/23):

- 11 Locations sampled
- 16 samples collected

- To Date:
  - 114 locations sampled
  - 138 field samples collected
  - 165 Total billable samples (including field samples, trip blanks, PE samples, equipment blanks, duplicates). Organics samples are being shipped to Chemtech Consulting Group in NJ beginning today, 8/9/23.
    - 6 field duplicates
    - 8 MS/MSD samples
    - 6 Equipment Blanks
    - 8 PE samples for VOCs, SVOCs, PAHs
    - 7 PE samples for Metals
    - 1 PE samples for PCBs
- Remaining:
  - Locations: 7
  - Samples: 14
  - Total projected sample count as of 8/9/23: 150/240
  - QC Needed (8):
    - 2 field duplicates
    - 0 MS/MSD
    - 2 Equipment Blanks
    - 0 PE samples for VOCs, SVOCs, PAHs
    - 1 PE samples for Metals
    - 7 PE samples for PCBs

Plan for Next Day:

- Soil Team to sample locations 0115-0120, with oversight
-

Health and Safety Issues

- Poison Ivy
- Weather—potential storms in the evening

Deviations from Approved Plan and NCR ID

- 23D-0107: Three attempts, groundwater not encountered, no BS sample.
- 23D-0111: Three attempts, groundwater not encountered, no BS sample; PL/B1/B2 all located inside MTBA fence line too close to MTBA property and also not accessible. All three locations relocated inside the fence line (adjacent to the Neponsit River.
- 23D-0112: Three attempts, groundwater not encountered, no BS sample.
- 23D-0113: Three attempts, groundwater not encountered, no BS sample.
- 23D-0114: Three attempts, groundwater not encountered, no BS sample.

Recorded by

Bill Abrahams-Dematte, Tianzhen Nie

Time On / Off Site

Field Team: 0630/1645

Trailer Team: 0930/1815

Daily Summary Report
Lower Neponset River Superfund Site
Remedial Investigation/Feasibility Study
Project No. 60703400

Date 8/11/23	

Personnel on Site / Affiliation (if not AECOM) / Role

Bill Abrahams-Dematte—Soil sampling lead
Walter McKenna—Soil sampling support
Josh Lowton—Soil sampling support
Charles Steve Howe—Soil sampling support
Adam Veloso—Soil sampling support
Tianzhen Nie—Trailer lead
Lucinda Garcia—Trailer Support

Communications and Visitors to Site (Name / Affiliation / Activity)

- Natalie Burgo, EPA RPM
- Andy

Encounters with Public (describe time, location, etc.)

N/A

Work Completed (Samples collected and Shipped)

Primary Samples

- 23D-0115-PLS1-AS
- 23D-0116-PLS1-AS
- 23D-0117-B1S1-AS
- 23D-0117-B1S1-BS
- 23D-0118-PLS1-AS
- 23D-0118-PLS1-BS
- 23D-0119-PLS1-AS
- 23D-0119-PLS1-BS
- 23D-0120-PLS1-AS
- 23D-0120-PLS1-AT
- 23D-0120-PLS1-BS
- 23D-0120-PLS1-BT

QC Samples

- 23D-0120-PLS1-AT, Field duplicate
- 23D-0120-PLS1-BT, Field duplicate
- 23D-0061-1R, Equipment Blank
- 23D-PE-R07272307-20, Metals PE sample

Shipment and Tracking Information

- 773025217570 Chemtech Consulting Group

- 773027987431 Chemtech Consulting Group
- 773025117452 Bonner Analytical
- 773025097090 SGS North America
- 773025071803 EMSL Analytical

Progress:

Today (8/11/23):

- 6 Locations sampled
- 12 samples collected

- To Date:
  - 120 locations sampled
  - 150 field samples collected
  - 200 Total billable samples (including field samples, trip blanks, PE samples, equipment blanks, duplicates). Organics samples are being shipped to Chemtech Consulting Group in NJ beginning today, 8/9/23.
    - 8 field duplicates
    - 8 MS/MSD samples
    - 7 Equipment Blanks
    - 8 PE samples for VOCs, SVOCs, PAHs
    - 8 PE samples for Metals
    - 1 PE samples for PCBs
- Remaining:
  - Locations: 0
  - Samples: 0
  - QC Needed (7):
    - 0 field duplicates
    - 0 MS/MSD
    - 0 Equipment Blanks
    - 0 PE samples for VOCs, SVOCs, PAHs
    - 0 PE samples for Metals
    - 6 PE samples for PCBs

Plan for Next Day:

- Next week-demobilization efforts returning equipment and supplies

Health and Safety Issues

- Poison Ivy
- Weather—potential storms in the evening

Deviations from Approved Plan and NCR ID N/A
Recorded by Bill Abrahams-Dematte, Tianzhen Nie
Time On / Off Site Field Team: 0630/1535 Trailer Team: 0930/1600

Surface Water, Background Sediment, Pore Water Sampling

(October-November 2023)

Daily Summary Report
Lower Neponset River Superfund Site
Remedial Investigation/Feasibility Study
Project No. 60703400

Date 10/16/23	

Personnel on Site / Affiliation (if not AECOM) / Role

Paula Winchell—Surface Water Sampling Lead
Walter McKenna—Surface Water Sampling Support
Rick Purdy—Site Safety Health Officer
Kris Carbonneau—Project Manager
Tianzhen Nie—Trailer Lead
Victoria Masucci—Intake
Maddy Fasca—SCRIBE
Hannah Brumby—Ice Packing
Jake Weisman—Runner

Vessel/Sampling Platform:

OSI jon boats 1 & 2
AECOM jon boat SS Titan

Sampling Performed/Equipment Used:

- Surface Water Sampling
- Peristaltic Pump and YSI

Field team on the water at 13:00. Morning spent outfitting and securing the three vessels. The crew worked to build a safe and effective platform and system for the sampling team.

Portajohn serviced by Throne depot.

Communications and Visitors to Site (Name / Affiliation / Activity)

- Rick Purdy notified Milton police that surface water sampling is projected to happen for the next 3 weeks. Police is aware of site activities and accommodating.

Encounters with Public (describe time, location, etc.)

N/A

Work Completed (Samples collected and Shipped)

Primary Samples

- 23B-0070-PLW-AS-F
- 23B-0070-PLW-AS-T
- 23B-0069-PLW-AS-F
- 23B-0069-PLW-AS-T
- 23B-0069-PLW-BS-F
- 23B-0069-PLW-BS-T
- 23B-0020-PLW-AS-F
- 23B-0020-PLW-AS-T

QC Samples

- 23B-1016-T1

Shipment and Tracking Information

- 7851 0152 5277 Chemtech Consulting Group
- 7737 5523 5423 Chemtech Consulting Group
- 7737 6128 6132 Chemtech Consulting Group
- 7737 6144 0710 Chemtech Consulting Group
- 8179 3469 8110 Eurofins Lancaster

Progress:

Today (10/16/23):

- 3 Locations sampled
- 4 samples collected

- To Date:
  - 3 out of 94 locations sampled
  - 4 out of 148 field samples collected
  - 5 Total billable samples (including field samples, field duplicates, trip blanks, PE samples, equipment blanks, ambient blanks)
    - 1 Trip Blank
    - 0 field duplicates
    - 0 MS/MSD samples
    - 0 Equipment Blanks
    - 0 Ambient Blanks
    - 0 PE samples for VOCs
    - 0 PE samples for SVOCs
    - 0 PE samples for Pesticides
    - 0 PE samples for PCB Congeners
    - 0 PE samples for PCDD/Fs
    - 0 PE samples for Total Metals
    - 0 PE samples for Total Mercury
    - 0 PE samples for Dissolved Metals
    - 0 PE samples for Dissolved Mercury
    - 0 PE Samples for Hexavalent Chromium
    - 0 PE samples for Total Cyanide
    - 0 PE samples for PFAS
- Remaining:
  - Locations: 91 out of 94 locations
  - Samples: 144 out of 148 samples
  - QC Needed (7):
    - 7 field duplicates
    - 7 MS/MSD
    - 7 Equipment Blanks
    - 7 Ambient Blanks
    - 7 PE samples for VOCs
    - 7 PE samples for SVOCs
    - 7 PE samples for Pesticides
    - 7 PE samples for PCB Congeners

- 7 PE samples for PCDD/Fs
- 7 PE samples for Total Metals
- 7 PE samples for Total Mercury
- 7 PE samples for Dissolved Metals
- 7 PE samples for Dissolved Mercury
- 7 PE Samples for Hexavalent Chromium
- 7 PE samples for Total Cyanide
- 7 PE samples for PFAS

Plan for Next Day:

- Continue sampling downstream to upstream, stations 0068 to 0062

Health and Safety Issues

- Light rain/showers
- Several individuals part of the public were observed to loiter in the nearby premises while AECOM staff was working on-site

Deviations from Approved Plan and NCR ID

- None

Recorded by

Paula Winchell/Tianzhen Nie

Time On / Off Site

Field Team: 0630/1800

- Dock Departure Time: 1300
- Dock Return Time: 1720

Trailer Team: 0830/1845

Daily Summary Report
Lower Neponset River Superfund Site
Remedial Investigation/Feasibility Study
Project No. 60703400

Date 10/17/23	

Personnel on Site / Affiliation (if not AECOM) / Role

Paula Winchell—Surface Water Sampling Lead
Walter McKenna—Surface Water Sampling Support
Rick Purdy—Site Safety Health Officer
Tianzhen Nie—Document Control Manager
Victoria Masucci—Intake
Maddy Fasca—SCRIBE
Nick Chan—Runner/Ice packer

Vessel/Sampling Platform:

OSI jon boats 1 & 2
AECOM jon boat SS Titan

Sampling Performed/Equipment Used:

- Surface Water Sampling
- Peristaltic Pump and YSI

Communications and Visitors to Site (Name / Affiliation / Activity)

- None

Encounters with Public (describe time, location, etc.)

N/A

Work Completed (Samples collected and Shipped)

Primary Samples

1. **23B-0068-PLW-AS-F**
    - 23B-0068-PLW-AS-T
2. **23B-0068-PLW-BS-F**
    - 23B-0068-PLW-BS-T
3. **23B-0060-PLW-AS-F**
    - 23B-0060-PLW-AS-T
4. **23B-0040-PLW-AS-F**
    - 23B-0040-PLW-AS-T
5. **23B-0040-PLW-BS-F**
    - 23B-0040-PLW-BS-T
6. **23B-0066-PLW-AS-F**
    - 23B-0066-PLW-AS-T
7. **23B-0066-PLW-BS-F**
    - 23B-0066-PLW-BS-T
8. **23B-0067-PLW-AS-F**
    - 23B-0067-PLW-AS-T
9. **23B-0019-PLW-AS-F**
    - 23B-0019-PLW-AS-T
10. **23B-0059-PLW-AS-F**
    - 23B-0059-PLW-AS-T
11. **23B-0039-PLW-AS-F**
    - 23B-0039-PLW-AS-T

12. **23B-0039-PLW-BS-F**
    - 23B-0039-PLW-BS-T
13. **23B-0018-PLW-AS-F**
    - 23B-0018-PLW-AS-T
14. **23B-0058-PLW-AS-F**
    - 23B-0058-PLW-AS-T

QC Samples

- 23B-1017-T2
- 23B-PE-VT01467
- 23B-PE-SV0877
- 23B-PE-AP0364
- 23B-PE-C1035
- 23B-PE-DW01413
- 23B-PE-MS4487
- 23B-PE-R10092302-11
- 23B-PE-R10092302-2
- 23B-PE-DissHg105
- 23B-PE-CW1378
- 23B-PE-SRS2535

Shipment and Tracking Information

1. SGS North America
2. SGS North America
3. SGS North America
4. SGS North America
5. SGS North America
6. SGS North America
7. SGS North America
8. 7737 6689 4768 Chemtech Consulting Group
9. 7737 6692 9906 Chemtech Consulting Group
10. 7737 6806 1208 Eurofins Lancaster
11. 7737 6793 9502 Chemtech Consulting Group
12. 7737 6817 1429 Chemtech Consulting Group
13. 7737 6992 2017 Chemtech Consulting Group
14. 7737 7010 9011 Chemtech Consulting Group
15. 7737 7049 4932 Chemtech Consulting Group
16. 7737 7055 2950 Chemtech Consulting Group
17. 7737 7125 5351 Chemtech Consulting Group
18. 817931491577 Eurofins Lancaster
19. 7737 7216 4772 Chemtech Consulting Group
20. 7737 7330 7790 Chemtech Consulting Group
21. 7737 7429 8651 Chemtech Consulting Group
22. 7737 7449 6562 Chemtech Consulting Group
23. 7737 7528 5110 Chemtech Consulting Group
24. 7737 7539 0009 Chemtech Consulting Group

<u>Progress:</u>

Today (10/17/23):

- 10 Locations sampled
- 14 samples collected
- 5 samples eliminated due to water depth

- To Date:
  - 13 out of 94 locations sampled
  - 18 out of 143 field samples collected
  - 30 Total billable samples (including field samples, field duplicates, trip blanks, PE samples, equipment blanks, ambient blanks)
    - 2 Trip Blanks
    - 0 field duplicates
    - 0 MS/MSD samples
    - 0 Equipment Blanks
    - 0 Ambient Blanks
    - 1 PE samples for Trace Volatiles
    - 1 PE samples for SVOCs
    - 1 PE samples for Pesticides
    - 1 PE samples for PCB Congeners
    - 1 PE samples for PCDD/Fs
    - 1 PE samples for Total Metals
    - 1 PE samples for Total Mercury
    - 1 PE samples for Dissolved Metals
    - 0 PE samples for Dissolved Mercury
    - 0 PE Samples for Hexavalent Chromium
    - 1 PE samples for Total Cyanide
    - 1 PE samples for PFAS
- Remaining:
  - Locations: 81 out of 94 locations
  - Samples: 125 out of 143 samples
  - QC Needed (7):
    - 7 field duplicates
    - 7 MS/MSD
    - 7 Equipment Blanks
    - 7 Ambient Blanks
    - 6 PE samples for Trace Volatiles
    - 6 PE samples for SVOCs
    - 6 PE samples for Pesticides
    - 6 PE samples for PCB Congeners
    - 6 PE samples for PCDD/Fs
    - 6 PE samples for Total Metals
    - 6 PE samples for Total Mercury
    - 7 PE samples for Dissolved Metals
    - 6 PE samples for Dissolved Mercury
    - 7 PE Samples for Hexavalent Chromium
    - 6 PE samples for Total Cyanide
    - 6 PE samples for PFAS

Plan for Next Day:

- Continue sampling downstream to upstream, stations:
  - 0038
  - 0017, 0057, 0037
  - 0016, 0056, 0036
  - 0015, 0055
- Collect 1st equipment blank (sample ID 23B-0001-P1W1-1R) at the beginning of day

Health and Safety Issues

- Project team shared concerns regarding lighting and security. Field Team corrective actions:
    - SSHO purchased head lamps and flashlights for team members for work after sundown. Team investigating options for motion sensor light at trailer door entrance (rental company does not provide).
    - SSHO made key copies to trailer for all key field personnel. All other keys will be located inside of trailer building on desk. Hide-a-key option will be discontinued moving forward.
    - Team members to remove computers and iPads at the end of field day instead of leaving overnight.
    - Two people will "close shop" at the end of day for safety reasons and complete end of day checklist.
- Near Miss: Near Miss on 10/17/23 AM with field team arriving on-site to find building garage door open. PW called SSHO and Milton police department to clear building. Field team confirmed they did not close garage door the night before on 10/16/23 due to lack of visibility.
    - Near Miss filed by SSHO on 10/17/23
    - Field team corrective actions: SSHO/Field lead create end of day checklist/checkout procedures for all team members to be implemented effective immediately on 10/17/23.
- Safety observation: Trailer team at 1930 observed members of the community loitering in vehicles and park in the dark at Neponset Esplanade Park. Team elected to have male staff stay behind in addition to female staff. Discussions to be had with project team regarding earlier field day for safety reasons and staff not to be on-site after dark.

Deviations from Approved Plan and NCR ID

- None

Recorded by

Paula Winchell/Tianzhen Nie

Time On / Off Site

Field Team: 0630/1800

- Dock Departure Time: 0810
- Dock Return Time: 1720

Trailer Team: 0830/1845

Daily Summary Report
Lower Neponset River Superfund Site
Remedial Investigation/Feasibility Study
Project No. 60703400

Date 10/18/23	

Personnel on Site / Affiliation (if not AECOM) / Role

Paula Winchell—Surface Water Sampling Lead
Walter McKenna—Surface Water Sampling Support
Rick Purdy—Site Safety Health Officer
Tianzhen Nie—Document Control Manager
Victoria Masucci—Intake
Maddy Fasca—SCRIBE
Nick Chan—Runner
Jake Dateno—Ice Packer

Vessel/Sampling Platform:

OSI jon boats 1 & 2
AECOM jon boat SS Titan

Sampling Performed/Equipment Used:

- Surface Water Sampling
- Peristaltic Pump and YSI

A planned MS/MSD sample at station 0057-BS was unable to be collected due to water depth. MS/MSD sample will be reassigned to a different station. Field + trailer team agreed to reassign at an AS-horizon location in the Central Deep Zone to maximize likelihood of obtaining necessary sample volume.

Due to decision to have staff off-site by 1800 and remaining coolers to be shipped out the following morning, American expediting courier will be adjusted to arrive at 1800 moving forward instead of previously communicated 1930. So far, all three couriers have been arriving to site on time (often early) every day and sample coolers are being efficiently handed off to couriers.

Communications and Visitors to Site (Name / Affiliation / Activity)

- None

Encounters with Public (describe time, location, etc.)

N/A

Work Completed (Samples collected and Shipped)

Primary Samples

1. **23B-0038-PLW-AS-F**
    - 23B-0038-PLW-AS-T
2. **23B-0018-PLW-BS-F**
    - 23B-0038-PLW-BS-T
3. **23B-0017-PLW-AS-F**
    - 23B-0017-PLW-BS-F
4. **23B-0057-PLW-AS-F**
    - 23B-0057-PLW-AS-T
5. **23B-0037-PLW-AS-F**
    - 23B-0037-PLW-AS-T
6. **23B-0037-PLW-BS-F**
    - 23B-0037-PLW-BS-F
7. **23B-0016-PLW-AS-F**

- 23B-0016-PLW-AS-T

8. **23B-0056-PLW-AS-F**
   - 23B-0056-PLW-AS-T
9. **23B-0036-PLW-AS-F**
   - 23B-0036-PLW-AS-T
10. **23B-0036-PLW-BS-F**
    - 23B-0036-PLW-BS-T
11. **23B-0015-PLW-AS-F**
    - 23B-0015-PLW-AS-T
12. **23B-0055-PLW-AS-F**
    - 23B-0015-PLW-AS-T
13. **23B-0035-PLW-AS-F**
    - 23B-0015-PLW-AS-T

QC Samples

- **23B-1018-03**
- **23B-PE-VT01500**
- **23B-PE-SV0884**
- **23B-PE-AP0030**
- **23B-PE-C1036**
- **23B-PE-DW01415**
- **23B-PE-MS04472**
- **23B-PE-R10092302-12**
- **23B-PE-R10092302-3**
- **23B-PE-S312-658-01**
- **23B-PE-S312-658-02**
- **23B-PE-CW1105**
- **23B-PE-SRS2515**
- **23B-0057-PLW-AS-T/F (MS/MSD)**

Shipment and Tracking Information

1. SGS North America
2. SGS North America
3. SGS North America
4. SGS North America
5. SGS North America
6. SGS North America
7. SGS North America
8. SGS North America
9. 7737 8172 2906 Chemtech Consulting
10. 7852 0261 1765 Chemtech Consulting
11. 7737 8242 6038 Chemtech Consulting
12. 7737 8261 5518 Chemtech Consulting
13. 7737 8272 2810 Chemtech Consulting
14. 7737 8400 1654 Chemtech Consulting
15. 7737 8424 4343 Chemtech Consulting
16. 7737 8560 7920 Chemtech Consulting
17. 7737 8569 0681 Chemtech Consulting
18. 8179 3148 9018 Eurofins Lancaster
19. 7737 8587 2004 Chemtech Consulting
20. 7737 8659 7750 Chemtech Consulting
21. 7737 8804 8566 Chemtech Consulting

22. 7737 8819 9217 Chemtech Consulting
23. 7737 8887 1989 Chemtech Consulting

Coolers to be Shipped tomorrow morning:

1. Cooler 229, 7737 9010 7308 Chemtech
2. Cooler 230, 7737 9020 1313 Chemtech
3. SGS North America cooler
4. 8179 3148 8950 Eurofins Lancaster

Progress:

Today (10/18/23):

- 10 Locations sampled
- 13 samples collected
- 7 BS samples eliminated due to insufficient water depth

- To Date:
  - 23 out of 94 locations sampled
  - 31 out of 136 field samples collected
  - 57 Total billable samples (including field samples, field duplicates, trip blanks, PE samples, equipment blanks, ambient blanks)
    - 3 Trip Blanks
    - 0 field duplicates
    - 1 MS/MSD samples
    - 1 Equipment Blanks
    - 0 Ambient Blanks
    - 2 PE samples for Trace Volatiles
    - 2 PE samples for SVOCs
    - 2 PE samples for Pesticides
    - 2 PE samples for PCB Congeners
    - 2 PE samples for PCDD/Fs
    - 2 PE samples for Total Metals
    - 2 PE samples for Total Mercury
    - 2 PE samples for Dissolved Metals
    - 0 PE samples for Dissolved Mercury
    - 2 PE Samples for Hexavalent Chromium
    - 2 PE samples for Total Cyanide
    - 2 PE samples for PFAS
- Remaining:
  - Locations: 71 out of 94 locations
  - Samples: 105 out of 136 samples
  - QC Needed (7):
    - 7 field duplicates
    - 6 MS/MSD
    - 6 Equipment Blanks
    - 7 Ambient Blanks
    - 5 PE samples for Trace Volatiles
    - 5 PE samples for SVOCs
    - 5 PE samples for Pesticides
    - 5 PE samples for PCB Congeners
    - 5 PE samples for PCDD/Fs
    - 5 PE samples for Total Metals
    - 5 PE samples for Total Mercury
    - 5 PE samples for Dissolved Metals
    - 7 PE samples for Dissolved Mercury

- 5 PE Samples for Hexavalent Chromium
- 5 PE samples for Total Cyanide
- 5 PE samples for PFAS

Plan for Next Day:

- Continue sampling downstream to upstream, stations:
  - 0014, 0054, 0034
  - 0013, 0053, 0033
  - 0012, 0052, 0032
- Collect 2nd equipment blank (sample ID 23B-0011-P1W1-1R) at the beginning of day

Health and Safety Issues

- Lighting and community members: Due to insufficient lighting field team, SSHO, and project management team agree on policy for all staff to be off-site by sunset (approx. 1800). Samples returning to the trailer after 5 pm will not be shipped until following day due to safety concern of staff being on-site after dark to pack coolers.
  - Client is notified of this change and has contacted Milton Police department to do a sweep of area around 5:30 pm. Staff will continue to text senior project team when off-site.

Deviations from Approved Plan and NCR ID

- None

Recorded by

Paula Winchell/Tianzhen Nie

Time On / Off Site

Field Team: 0630/1730

- Dock Departure Time: 0750
- Dock Return Time: 1630

Trailer Team: 0830/1800

Daily Summary Report
Lower Neponset River Superfund Site
Remedial Investigation/Feasibility Study
Project No. 60703400

Date 10/19/23	

Personnel on Site / Affiliation (if not AECOM) / Role

Paula Winchell—Surface Water Sampling Lead
Walter McKenna—Surface Water Sampling Support
Rick Purdy—Site Safety Health Officer
Tianzhen Nie—Document Control Manager
Victoria Masucci—Intake
Maddy Fasca—SCRIBE
Evan Tam—Runner
Tessa Murphy—Shipper

Vessel/Sampling Platform:

OSI jon boats 1 & 2
AECOM jon boat SS Titan

Sampling Performed/Equipment Used:

- Surface Water Sampling
- Peristaltic Pump and YSI

Communications and Visitors to Site (Name / Affiliation / Activity)

Alexander (Tristan) Pluta (US EPA)
Jen McWeeney (MassDEP)

Conversation between Rick Purdy, Jen McWeeney, and Tristan Pluta discussed that no work was done above Dana street. AECOM needs to figure out access for background sediment sampling locations.

Encounters with Public (describe time, location, etc.)

N/A

Work Completed (Samples collected and Shipped)

Primary Samples

1. **23B-0014-PLW-AS-F**
    a. 23B-0014-PLW-AS-T
2. **23B-0054-PLW-AS-F**
    a. 23B-0054-PLW-AS-T
3. **23B-0034-PLW-AS-F**
    a. 23B-0034-PLW-AS-T
4. **23B-0013-PLW-AS-F**
    a. 23B-0013-PLW-AS-T
5. **23B-0013-PLW-BS-F**
    a. 23B-0013-PLW-BS-T
6. **23B-0053-PLW-AS-F**
    a. 23B-0053-PLW-AS-T
7. **23B-0033-PLW-AS-F**
    a. 23B-0033-PLW-AS-T
8. **23B-0012-PLW-AS-F**
    a. 23B-0012-PLW-AS-T
9. **23B-0012-PLW-AT-F**
    a. 23B-0012-PLW-AT-T

10. **23B-0052-PLW-AS-F**
    a. 23B-0052-PLW-AS-T
11. **23B-0032-PLW-AS-F**
    a. 23B-0032-PLW-AS-T
12. **23B-0032-PLW-BS-F**
    a. 23B-0032-PLW-BS-T
13. **23B-0011-PLW-AS-F**
    a. 23B-0011-PLW-AS-F

QC Samples

- **23B-1019-04**
- **23B-PE-R10172301-1**
- **23B-PE-CW1370**
- **23B-PE-R10092302-4**
- **23B-PE-5315-658-03**
- **23B-PE-R1009-2302-15**
- **23B-PE-R1009-2302-16**
- **23B-PE-MS-04476**
- **23B-PE-R10092302-13**
- **23B-PE-DW01418**
- **23B-PE-SRS2532**
- **23B-PE-VT01501**
- **23B-PE-C1045**
- **23B-PE-AP0367**
- **23B-PE-SV0887**
- **23B-0011-PLW-AS-F/T (MS/MSD)**
- **23B-0012-PLW-AT-F/T (Duplicate)**

Shipment and Tracking Information

1. 7737 9010 7308 Chemtech Consulting (10/18/23 samples)
2. 7737 9020 1313 Chemtech (10/18/23 samples)
3. 8179 3148 8950 Eurofins Lancaster (includes 10/18/23 samples)
4. 7737 9586 7896 Chemtech Consulting
5. 7737 9625 8457 Chemtech Consulting
6. 7737 9659 0002 Chemtech Consulting
7. 7737 9701 8616 Chemtech Consulting
8. SGS North America (10/18/23 samples)
9. SGS North America
10. SGS North America
11. SGS North America
12. SGS North America
13. SGS North America
14. SGS North America
15. SGS North America
16. 8179 3148 8971 Eurofins Lancaster
17. 7737 9807 3579 Chemtech Consulting
18. 7852 6359 8295 Chemtech Consulting
19. 7737 9869 1379 Chemtech Consulting
20. 7737 9591 3970 Chemtech Consulting
21. 7737 9949 4677 Chemtech Consulting
22. 7738 0066 4975 Chemtech Consulting

23. 7738 0111 0305 Chemtech Consulting
24. 7738 0121 7909 Chemtech Consulting
25. 7738 0241 1339 Chemtech Consulting
26. 7738 0245 8109 Chemtech Consulting
27. 7738 0426 5792 Chemtech Consulting
28. 7738 0433 8070 Chemtech Consulting
29. 8179 3148 8960 Eurofins Lancaster

Coolers held overnight:

1. SGS North America coolers, Sample 23B-0011-PLW-AS-T/F (MS/MSD)
    a. PCB/PCDDF analyses ONLY

Progress:

Today (10/19/23):

- 10 Locations sampled
- 13 samples collected
- 7 BS samples eliminated due to insufficient water depth

- To Date:
    - 33 out of 94 locations sampled
    - 44 out of 129 field samples collected
    - 57 Total billable samples (including field samples, field duplicates, trip blanks, PE samples, equipment blanks, ambient blanks)
        - 4 Trip Blanks
        - 1 field duplicates
        - 2 MS/MSD samples
        - 2 Equipment Blanks
        - 0 Ambient Blanks
        - 3 PE samples for Trace Volatiles
        - 3 PE samples for SVOCs
        - 3 PE samples for Pesticides
        - 3 PE samples for PCB Congeners
        - 3 PE samples for PCDD/Fs
        - 3 PE samples for Total Metals
        - 3 PE samples for Total Mercury
        - 3 PE samples for Dissolved Metals
        - 3 PE samples for Dissolved Mercury
        - 3 PE Samples for Hexavalent Chromium
        - 3 PE samples for Total Cyanide
        - 3 PE samples for PFAS
- Remaining:
    - Locations: 61 out of 94 locations
    - Samples: 85 out of 129 samples
    - QC Needed (7):
        - 6 field duplicates
        - 5 MS/MSD
        - 5 Equipment Blanks
        - 7 Ambient Blanks
        - 4 PE samples for Trace Volatiles
        - 4 PE samples for SVOCs
        - 4 PE samples for Pesticides
        - 4 PE samples for PCB Congeners
        - 4 PE samples for PCDD/Fs
        - 4 PE samples for Total Metals

- 4 PE samples for Total Mercury
- 4 PE samples for Dissolved Metals
- 4 PE samples for Dissolved Mercury
- 4 PE Samples for Hexavalent Chromium
- 4 PE samples for Total Cyanide
- 4 PE samples for PFAS

Plan for Next Day:

- Continue sampling downstream to upstream, stations:
  - 0051, 0031
  - 0010, 0050, 0030
  - 0009, 0049, 0029
  - 0008, 0048
- Collect 3rd equipment blank (sample ID 23B-0021-P1W1-1R) at the beginning of day

Health and Safety Issues

- None

Deviations from Approved Plan and NCR ID

- None

Recorded by

Paula Winchell/Tianzhen Nie

Time On / Off Site

Field Team: 0630/1730

- Dock Departure Time: 0750
- Dock Return Time: 1600

Trailer Team: 0730/1800

Daily Summary Report
Lower Neponset River Superfund Site
Remedial Investigation/Feasibility Study
Project No. 60703400

Date 10/20/23	

Personnel on Site / Affiliation (if not AECOM) / Role

Paula Winchell—Surface Water Sampling Lead
Walter McKenna—Surface Water Sampling Support
Rick Purdy—Site Safety Health Officer
Tianzhen Nie—Document Control Manager
Victoria Masucci—Intake
Maddy Fasca—SCRIBE
Evan Tam—Runner
Tessa Murphy—Shipper

Vessel/Sampling Platform:

OSI jon boats 1 & 2
AECOM jon boat SS Titan

Sampling Performed/Equipment Used:

- Surface Water Sampling
- Peristaltic Pump and YSI

Communications and Visitors to Site (Name / Affiliation / Activity)

Encounters with Public (describe time, location, etc.)

N/A

Work Completed (Samples collected and Shipped)

Primary Samples

1. **23B-0051-PLW-AS-F**
    a. 23B-0051-PLW-AS-T
2. **23B-0031-PLW-AS-F**
    a. 23B-0051-PLW-AS-T
3. **23B-0031-PLW-BS-F**
    a. 23B-0051-PLW-AS-T
4. **23B-0010-PLW-AS-F**
    a. 23B-0051-PLW-AS-T
5. **23B-0050-PLW-AS-F**
    a. 23B-0050-PLW-AS-T
6. **23B-0030-PLW-AS-F**
    a. 23B-0030-PLW-AS-T
7. **23B-0030-PLW-BS-F**
    a. 23B-0030-PLW-BS-T
8. **23B-0009-PLW-AS-F**
    a. 23B-0009-PLW-AS-T

9. **23B-0049-PLW-AS-F**
    a. 23B-0049-PLW-AS-F
10. **23B-0029-PLW-AS-F**
    a. 23B-0029-PLW-AS-F
11. **23B-0008-PLW-AS-F**
    a. 23B-0029-PLW-AS-F
12. **23B-0048-PLW-AS-F**
    a. 23B-0048-PLW-AS-T
13. **23B-0028-PLW-AS-F**
    a. 23B-0028-PLW-AS-F

QC Samples

- **23B-1020-05**
- **23B-PE-SV0897**
- **23B-PE-AP0075**
- **23B-PE-C1056**
- **23B-PE-DW01421**
- **23B-PE-MS04481**
- **23B-PE-R10092302-14**
- **23B-PE-R10092302-5**
- **23B-PE-R10092302-17**
- **23B-PE-S315-658-04**
- **23B-PE-CW1379**
- **23B-PE-SRS2536**
- **23B-0030-PLW-AS-T/F**
- **23B-0030-PLW-BS-T/F**

Shipment and Tracking Information

1. 7738 1057 7057 Chemtech Consulting
2. 7738 1147 0891 Chemtech Consulting
3. 7738 1076 1763 Chemtech Consulting
4. 7738 1145 1017 Chemtech Consulting
5. SGS North America (sample collected on 10/19/23), 1
6. SGS North America 2
7. SGS North America 3
8. SGS North America 4
9. SGS North America 5
10. SGS North America 6
11. SGS North America 7
12. 8179 3148 8982 Eurofins Lancaster
13. VOC cooler: 7738 1062 7673 Chemtech Consulting
14. 7738 1172 0093 Chemtech Consulting
15. 7738 1195 7317 Chemtech Consulting
16. 7738 1326 9564 Chemtech Consulting
17. 7738 1331 3645 Chemtech Consulting
18. 7738 1337 2986 Chemtech Consulting

19. 7738 1340 4893 Chemtech Consulting
20. 7738 1344 0343 Chemtech Consulting
21. 7738 1490 3187 Chemtech Consulting
22. 7738 1622 5586 Chemtech Consulting
23. 7738 1684 9627 Chemtech Consulting
24. 7738 1724 4647 Chemtech Consulting
25. 7738 1790 4528 Chemtech Consulting
26. 7738 1794 9913 SGS North America 8
27. 7738 1797 3480 SGS North America 9
28. 8179 3148 8949 Eurofins Lancaster

Coolers held over the weekend: NONE

Progress:

Today (10/20/23):

- 11 Locations sampled
- 13 samples collected
- 7 BS samples eliminated due to insufficient water depth

- To Date:
  - 44 out of 94 locations sampled
  - 57 out of 122 field samples collected
  - 116 Total billable samples (including field samples, field duplicates, trip blanks, PE samples, equipment blanks, ambient blanks)
    - 5 Trip Blanks
    - 1 field duplicates
    - 4 MS/MSD samples
    - 3 Equipment Blanks
    - 2 Ambient Blanks
    - 4 PE samples for Trace Volatiles
    - 4 PE samples for SVOCs
    - 4 PE samples for Pesticides
    - 4 PE samples for PCB Congeners
    - 4 PE samples for PCDD/Fs
    - 4 PE samples for Total Metals
    - 4 PE samples for Total Mercury
    - 4 PE samples for Dissolved Metals
    - 4 PE samples for Dissolved Mercury
    - 4 PE Samples for Hexavalent Chromium
    - 4 PE samples for Total Cyanide
    - 4 PE samples for PFAS
- Remaining:
  - Locations: 50 out of 94 locations
  - Samples: 65 out of 122 samples
  - QC Needed (6):
    - 6 field duplicates
    - 2 MS/MSD
    - 3 Equipment Blanks

- 4 Ambient Blanks
- 3 PE samples for Trace Volatiles
- 3 PE samples for SVOCs
- 3 PE samples for Pesticides
- 3 PE samples for PCB Congeners
- 3 PE samples for PCDD/Fs
- 3 PE samples for Total Metals
- 3 PE samples for Total Mercury
- 3 PE samples for Dissolved Metals
- 3 PE samples for Dissolved Mercury
- 3 PE Samples for Hexavalent Chromium
- 3 PE samples for Total Cyanide
- 3 PE samples for PFAS

Plan for Next Day:

- Continue sampling downstream to upstream, stations:
  - 0007, 0047, 0027
  - 0006, 0046, 0026,
  - 0005, 0045, 0025
  - 0004
  - Collect 4TH equipment blank (sample ID 23B-0031-P1W1-1R) at the beginning of day

Health and Safety Issues

- None

Deviations from Approved Plan and NCR ID

- None

Recorded by

Paula Winchell/Tianzhen Nie

Time On / Off Site

Field Team: 0630/1730

- Dock Departure Time: 0750
- Dock Return Time: 1600

Trailer Team: 0800/1900

Daily Summary Report
Lower Neponset River Superfund Site
Remedial Investigation/Feasibility Study
Project No. 60703400

Date 10/23/23	

Personnel on Site / Affiliation (if not AECOM) / Role

Paula Winchell—Surface Water Sampling Lead
Walter McKenna—Surface Water Sampling Support
Rick Purdy—Site Safety Health Officer
Tianzhen Nie—Document Control Manager
Victoria Masucci—Intake
Maddy Fasca—SCRIBE
Evan Tam—Runner
Tessa Murphy—Shipper

Vessel/Sampling Platform:

OSI jon boats 1 & 2
AECOM jon boat SS Titan

Sampling Performed/Equipment Used:

- Surface Water Sampling
- Peristaltic Pump and YSI

Communications and Visitors to Site (Name / Affiliation / Activity)

None

Encounters with Public (describe time, location, etc.)

1325: Victoria Masucci finds dog with a collar and no tag on River street. Dog is observed to be almost hit by multiple cars in traffic. After consulting SSHO and field lead team elects to bring dog (pitbull) back to office trailer. 1330, Victoria calls Milton police station to send animal control to site. 1340 Animal control on-site.

Work Completed (Samples collected and Shipped)

Primary Samples

1. **23B-0007-PLW-AS-F**
    a. 23B-0007-PLW-AS-F
2. **23B-0047-PLW-AS-F**
    a. 23B-0047-PLW-AS-T
3. **23B-0027-PLW-AS-F**
    a. 23B-0027-PLW-AS-F
4. **23B-0006-PLW-AS-F**
    a. 23B-0006-PLW-AS-F
5. **23B-0046-PLW-AS-F**
    a. 23B-0046-PLW-AS-T
6. **23B-0026-PLW-AS-F**
    a. 23B-0026-PLW-AS-T
7. **23B-0065-PLW-AS-F**

a. 23B-0065-PLW-AS-T

8. **23B-0005-PLW-AS-F**
    a. 23B-0005-PLW-AS-T
9. **23B-0045-PLW-AS-F**
    a. 23B-0045-PLW-AS-T
10. **23B-0045-PLW-AT-T**
    a. 23B-0045-PLW-AT-T
11. **23B-0064-PLW-AS-F**
    a. 23B-0064-PLW-AS-T
12. **23B-0025-PLW-AS-F**
    a. 23B-0025-PLW-AS-T
13. **23B-0025-PLW-BS-F**
    a. 23B-0025-PLW-BS-F

QC Samples

- **23B-1023-06**
- **23B-PE-VT01626**
- **23B-PE-SV0905**
- **23B-PE-AP0471**
- **23B-PE-C1074**
- **23B-PE-DW01423**
- **23B-PE-MS04483**
- **23B-PE-R10092302-5**
- **23B-PE-R10092302-6**
- **23B-PE-R10092302-18**
- **23B-PE-S315658-07**
- **23B-PE-CW1371**
- **23B-PE-SRS2542**
- **23B-0031-P1W1-1R**
- **23B-0045-PLW-AT-T (field duplicate)**

Shipment and Tracking Information

1. 7738 3025 4770 Chemtech Consulting
2. 7738 2872 5766 Chemtech Consulting
3. 7738 2874 4177 Chemtech Consulting
4. 7738 2762 6330 Chemtech Consulting
5. 7738 2963 6275 Chemtech Consulting
6. SGS North America 1
7. SGS North America 2
8. SGS North America 3
9. SGS North America 4
10. SGS North America 5
11. SGS North America 6
12. VOC cooler: 7738 2766 1207 Chemtech Consulting
13. 7738 2914 7121 Chemtech Consulting
14. 7738 3069 7134 Chemtech Consulting

15. 7738 3162 5896 Chemtech Consulting
16. 7738 3257 1980 Chemtech Consulting
17. 7738 3361 1285 Chemtech Consulting
18. 7738 3366 3455 Chemtech Consulting
19. 7738 3646 8748 Chemtech Consulting
20. 7738 3620 5050 Chemtech Consulting
21. 7738 3623 9003 Chemtech Consulting
22. 8179 3148 8680 Eurofins Lancaster
23. 8179 3148 8630 Eurofins Lancaster

Coolers/samples held overnight:

1. SGS North America w/ samples from 0064-AS and 0025-AS
2. SGS North America w/ samples from 0025-BS

Progress:

Today (10/23/23):

- 11 Locations sampled
- 13 samples collected
- 7 BS samples eliminated due to insufficient water depth

- To Date:
  - 55 out of 94 locations sampled
  - 70 out of 115 field samples collected
  - 150 Total billable samples (including field samples, field duplicates, trip blanks, PE samples, equipment blanks, ambient blanks)
    - 6 Trip Blanks
    - 2 field duplicates
    - 4 MS/MSD samples
    - 4 Equipment Blanks
    - 4 Ambient Blanks
    - 5 PE samples for Trace Volatiles
    - 5 PE samples for SVOCs
    - 5 PE samples for Pesticides
    - 5 PE samples for PCB Congeners
    - 5 PE samples for PCDD/Fs
    - 5 PE samples for Total Metals
    - 5 PE samples for Total Mercury
    - 5 PE samples for Dissolved Metals
    - 5 PE samples for Dissolved Mercury
    - 5 PE Samples for Hexavalent Chromium
    - 5 PE samples for Total Cyanide
    - 5 PE samples for PFAS
- Remaining:
  - Locations: 39 out of 94 locations
  - Samples: 45 out of 115 samples
  - QC Needed (6):
    - 4 field duplicates
    - 2 MS/MSD

- 2 Equipment Blanks
- 2 Ambient Blanks
- 1 PE samples for Trace Volatiles
- 1 PE samples for SVOCs
- 1 PE samples for Pesticides
- 1 PE samples for PCB Congeners
- 1 PE samples for PCDD/Fs
- 1 PE samples for Total Metals
- 1 PE samples for Total Mercury
- 1 PE samples for Dissolved Metals
- 1 PE samples for Dissolved Mercury
- 1 PE Samples for Hexavalent Chromium
- 1 PE samples for Total Cyanide
- 1 PE samples for PFAS

Plan for Next Day:

- Continue sampling downstream to upstream, stations:
  - 0063, 0062, 0004, 0001, 0044, 0024, 0003, 0043, 0023
  - Collect 5TH equipment blank (sample ID 23B-0041-P1W1-1R) at the beginning of day

Health and Safety Issues

- None

Deviations from Approved Plan and NCR ID

- Not a deviation from the approved plan, but instead of collecting only the unbiased locations, team began collecting from the biased sampling locations as well to continue abiding by the downstream to upstream sampling order. This is because they were coming near the Lewis Chemical area and it was necessary to begin sampling the biased locations in tandem with the unbiased locations. Tomorrow, the team will continue sampling at both biased and unbiased locations.

Recorded by

Paula Winchell/Tianzhen Nie

Time On / Off Site

Field Team: 0630/1730

- Dock Departure Time: 0750
- Dock Return Time: 1600

Trailer Team: 0800/1900

Daily Summary Report
Lower Neponset River Superfund Site
Remedial Investigation/Feasibility Study
Project No. 60703400

Date 10/24/23	

Personnel on Site / Affiliation (if not AECOM) / Role

Paula Winchell—Surface Water Sampling Lead
Walter McKenna—Surface Water Sampling Support
Rick Purdy—Site Safety Health Officer
Tianzhen Nie—Document Control Manager
Victoria Masucci—Intake
Maddy Fasca—SCRIBE
Nick Chan—Runner

Vessel/Sampling Platform:

OSI jon boats 1 & 2
AECOM jon boat SS Titan

Sampling Performed/Equipment Used:

- Surface Water Sampling
- Peristaltic Pump and YSI

Communications and Visitors to Site (Name / Affiliation / Activity)

None

Encounters with Public (describe time, location, etc.)

N/A

Work Completed (Samples Collected and Shipped)

Primary Samples

1. **23B-0063-PLW-AS-F**
    a. 23B-0063-PLW-AS-T
2. **23B-0062-PLW-AS-F**
    a. 23B-0062-PLW-AS-T
3. **23B-0062-PLW-AT-F**
    a. 23B-0062-PLW-AT-T
4. **23B-0004-PLW-AS-F**
    a. 23B-0004-PLW-AS-T
5. **23B-0061-PLW-AS-F**
    a. 23B-0061-PLW-AS-T
6. **23B-0044-PLW-AS-F**
    a. 23B-0044-PLW-AS-T
7. **23B-0044-PLW-BS-F**
    a. 23B-0044-PLW-BS-T
8. **23B-0024-PLW-AS-F**
    a. 23B-0024-PLW-AS-F

9. **23B-0003-PLW-AS-F**
    a. 23B-0003-PLW-AS-F
10. **23B-0043-PLW-AS-F**
    a. 23B-0043-PLW-AS-T
11. **23B-0023-PLW-AS-F**
    a. 23B-0023-PLW-AS-T
12. **23B-0002-PLW-AS-F**
    a. 23B-0002-PLW-AS-T
13. **23B-0042-PLW-AS-F**
    a. 23B-0042-PLW-AS-T

QC Samples

- **23B-1024-07 (Trip Blank)**
- **23B-0041-P1W1-1R (Equipment Blank)**
- **23B-0044-PLW-AS-F/T (MS/MSD)**
- **23B-0062-PLW-AT-T/F (Field Duplicate)**
- **23B-1024-A5 (Ambient Blank)**
- **23B-PE-VT02257**
- **23B-PE-SV2043**
- **23B-PE-AP0543**
- **23B-PE-C1402**
- **23B-PE-DW01526**
- **23B-PE-MS04485**
- **23B-PE-R10172301-6**
- **23B-PE-R10092302-7**
- **23B-PE-10172301-2**
- **23B-PE-S309-658-06**
- **23B-PE-CW1372**
- **23B-PE-SRS2544**

Shipment and Tracking Information

1. 7738 4311 6089 Chemtech Consulting
2. 7738 4335 5438 Chemtech Consulting
3. 7738 4343 9880 Chemtech Consulting
4. 7738 4349 9360 Chemtech Consulting
5. SGS North America 1 (samples from 10/23/23)
6. SGS North America 2 (samples from 10/23/23)
7. SGS North America 3
8. SGS North America 4
9. SGS North America 5
10. SGS North America 6
11. SGS North America 7
12. SGS North America 8
13. 7738 4446 1557 Chemtech Consulting
14. 7738 4483 7564 Chemtech Consulting
15. 7738 4487 0703 Chemtech Consulting
16. 7738 4491 6753 Chemtech Consulting

17. 7738 4655 0360 Chemtech Consulting
18. 7854 6725 6166 Chemtech Consulting
19. 7738 4840 3365 Chemtech Consulting
20. 7738 4850 5496 Chemtech Consulting
21. 7738 5065 8025 Chemtech Consulting
22. 7854 7968 7159 Chemtech Consulting
23. 7738 5133 4243 Chemtech Consulting
24. VOC Cooler: 7738 4314 9757 Chemtech Consulting
25. 8179 3148 8618 Eurofins Lancaster
26. 8179 3148 8629 Eurofins Lancaster

Coolers/samples held overnight:

1. SGS North America w/ samples 0002-AS and 0023-AS
2. SGS North America w/ samples 0042-AS

Progress:

Today (10/24/23):

- 11 Locations sampled
- 13 samples collected
- 8 BS samples eliminated due to insufficient water depth

- To Date:
  - 66 out of 94 locations sampled
  - 83 out of 107 field samples collected
  - 172 Total billable samples (including field samples, field duplicates, trip blanks, PE samples, equipment blanks, ambient blanks)
    - 7 Trip Blanks
    - 3 field duplicates
    - 5 MS/MSD samples
    - 5 Equipment Blanks
    - 5 Ambient Blanks
    - 6 PE samples for Trace Volatiles
    - 6 PE samples for SVOCs
    - 6 PE samples for Pesticides
    - 6 PE samples for PCB Congeners
    - 6 PE samples for PCDD/Fs
    - 6 PE samples for Total Metals
    - 6 PE samples for Total Mercury
    - 6 PE samples for Dissolved Metals
    - 6 PE samples for Dissolved Mercury
    - 6 PE Samples for Hexavalent Chromium
    - 6 PE samples for Total Cyanide
    - 6 PE samples for PFAS
- Remaining:
  - Locations: 28 out of 94 locations
  - Samples: 24 out of 107 samples
  - QC Needed (6):
    - 3 field duplicates
    - 1 MS/MSD

- 1 Equipment Blanks
- 1 Ambient Blanks
- 0 PE samples for Trace Volatiles
- 0 PE samples for SVOCs
- 0 PE samples for Pesticides
- 0 PE samples for PCB Congeners
- 0 PE samples for PCDD/Fs
- 0 PE samples for Total Metals
- 0 PE samples for Total Mercury
- 0 PE samples for Dissolved Metals
- 0 PE samples for Dissolved Mercury
- 0 PE Samples for Hexavalent Chromium
- 0 PE samples for Total Cyanide
- 0 PE samples for PFAS

Plan for Next Day:

- Continue sampling downstream to upstream, stations:
  - 0022
  - 0001, 0041, 0021
- Switch over to pore water sampling with OSI with Bill Abrahams-Dematte and Steve Howe
- Collect 6TH equipment blank (sample ID 23B-0041-P1W1-1R) at the beginning of day

Health and Safety Issues

- None

Deviations from Approved Plan and NCR ID

- None

Recorded by

Paula Winchell/Tianzhen Nie

Time On / Off Site

Field Team: 0630/1630

- Dock Departure Time: 0730
- Dock Return Time: 1600

Trailer Team: 0845/1720

Daily Summary Report
Lower Neponset River Superfund Site
Remedial Investigation/Feasibility Study
Project No. 60703400

Date 10/25/23	

Personnel on Site / Affiliation (if not AECOM) / Role

Paula Winchell—Surface Water Sampling Lead
Walter McKenna—Surface Water Sampling Support
Rick Purdy—Site Safety Health Officer
Waverly Braunstein—QA/QC Manager
Scott Dietz—AECOM Federal Remediation Department Safety and Health officer
Bill Abrahams-Dematte—Pore water sampling lead
Steve Howe—Pore water sampling lead
Tianzhen Nie—Document Control Manager
Victoria Masucci—Intake
Maddy Fasca—SCRIBE
Tessa Murphy—Runner

Vessel/Sampling Platform:

OSI jon boats 1 & 2
AECOM jon boat SS Titan

Sampling Performed/Equipment Used:

- Surface Water Sampling
- Peristaltic Pump and YSI

Communications and Visitors to Site (Name / Affiliation / Activity)

None

Encounters with Public (describe time, location, etc.)

N/A

Work Completed (Samples Collected and Shipped)

Primary Samples

1. **23B-0022-PLW-AS-F**
    a. 23B-0022-PLW-AS-T
2. **23B-0001-PLW-AS-F**
    a. 23B-0001-PLW-AS-T
3. **23B-0041-PLW-AS-F**
    a. 23B-0001-PLW-AS-T
4. **23B-0021-PLW-AS-F**
    a. 23B-0021-PLW-AS-T
5. **23B-0021-PLW-AT-F**
    a. 23B-0021-PLW-AT-T
6. **23B-0079-PLW-AS-F**
    a. 23B-0079-PLW-AS-T

7. **23B-0079-PLW-AT-F**
    a. 23B-0079-PLW-AT-T
8. **23B-0080-PLW-AS-F**
    a. 23B-0080-PLW-AS-T
9. **23B-0081-PLW-AS-F**
    a. 23B-0081-PLW-AS-T
10. **23B-0082-PLW-AS-F**
    a. 23B-0082-PLW-AS-T
11. **23B-0083-PLW-AS-F**
    a. 23B-0083-PLW-AS-T
12. **23B-0084-PLW-AS-F**
    a. 23B-0084-PLW-AS-T
13. **23B-0085-PLW-AS-F**
    a. 23B-0085-PLW-AS-T
14. **23B-0086-PLW-AS-F**
    a. 23B-0086-PLW-AS-T

QC Samples

- **23B-1025-08 (Trip Blank)**
- **23B-0051-P1W1-1R (Equipment Blank)**
- **23B-1054-A6 (Ambient Blank)**
- **23B-0021-PLW-AS-F/T (Field Duplicate)**
- **23B-0021-PLW-AT-F/T (Field Duplicate)**

Shipment and Tracking Information

1. 7738 5843 7515 Chemtech Consulting
2. 7738 5851 6108 Chemtech Consulting
3. 7738 5882 6747 Chemtech Consulting
4. 7738 5924 8627 Chemtech Consulting
5. 7738 5990 3046 Chemtech Consulting
6. SGS North America 1 (samples from 10/24/23)
7. SGS North America 2 (samples from 10/24/23)
8. SGS North America 3
9. SGS North America 4
10. SGS North America 5
11. SGS North America 6
12. SGS North America 7
13. SGS North America 8
14. 7738 5990 3046 Chemtech Consulting
15. 7738 6150 6375 Chemtech Consulting
16. 7738 6155 8280 Chemtech Consulting
17. 7738 6158 0433 Chemtech Consulting
18. 7738 6359 4752 Chemtech Consulting
19. 7738 6368 9138 Chemtech Consulting
20. 7738 6436 2004 Chemtech Consulting
21. 7738 6439 7329 Chemtech Consulting
22. 7738 6556 4454 Chemtech Consulting

23. (VOC cooler) 7738 5864 3803 Chemtech Consulting
24. 7738 6644 0807 Chemtech Consulting
25. 8179 3148 8607 Eurofins Lancaster
26. 8179 3148 8592 Eurofins Lancaster

Coolers/samples held overnight:

1. SGS North America samples for: 0085-AS, 0086-AS

Progress:

Today (10/25/23):

- 12 Locations sampled
- 14 samples collected
- 1 BS samples eliminated due to insufficient water depth

- To Date:
  - 78 out of 94 locations sampled
  - 97 out of 113 field samples collected
  - 172 Total billable samples (including field samples, field duplicates, trip blanks, PE samples, equipment blanks, ambient blanks)
    - 8 Trip Blanks
    - 5 field duplicates
    - 5 MS/MSD samples
    - 6 Equipment Blanks
    - 6 Ambient Blanks
    - 6 PE samples for Trace Volatiles
    - 6 PE samples for SVOCs
    - 6 PE samples for Pesticides
    - 6 PE samples for PCB Congeners
    - 6 PE samples for PCDD/Fs
    - 6 PE samples for Total Metals
    - 6 PE samples for Total Mercury
    - 6 PE samples for Dissolved Metals
    - 6 PE samples for Dissolved Mercury
    - 6 PE Samples for Hexavalent Chromium
    - 6 PE samples for Total Cyanide
    - 6 PE samples for PFAS
- Remaining:
  - Locations: 16 out of 94 locations
  - Samples: 16 out of 113 samples
  - QC Needed (6):
    - 1 field duplicates
    - 1 MS/MSD
    - 0 Equipment Blanks
    - 0 Ambient Blanks
    - 0 PE samples for Trace Volatiles
    - 0 PE samples for SVOCs
    - 0 PE samples for Pesticides
    - 0 PE samples for PCB Congeners

- 0 PE samples for PCDD/Fs
- 0 PE samples for Total Metals
- 0 PE samples for Total Mercury
- 0 PE samples for Dissolved Metals
- 0 PE samples for Dissolved Mercury
- 0 PE Samples for Hexavalent Chromium
- 0 PE samples for Total Cyanide
- 0 PE samples for PFAS

Plan for Next Day:

- Continue sampling upper Neponset River for surface water:
  - 5 remaining locations, Walter & Paula will complete in the AM
- Bill A-D and Steve Howe continue sampling pore water locations with one OSI boat that drops them off. Pore water sampling allotted for two days total only, 1.5 days of sampling remaining.
- Trailer team ships surface water samples collected AM of 10/26/23, pore water samples collected on 10/25/23 and 10/26/23

Health and Safety Issues

- None

Deviations from Approved Plan and NCR ID

- None

Recorded by

Paula Winchell/Tianzhen Nie

Time On / Off Site

Field Team: 0630/1730

- Dock Departure Time: 0730
- Dock Return Time: 1600

Trailer Team: 0845/1830

Daily Summary Report
Lower Neponset River Superfund Site
Remedial Investigation/Feasibility Study
Project No. 60703400

Date 10/26/23	

Personnel on Site / Affiliation (if not AECOM) / Role

Paula Winchell—Surface Water Sampling Lead
Walter McKenna—Surface Water Sampling Support
Rick Purdy—Site Safety Health Officer
Bill Abrahams-Dematte—Pore water sampling lead
Steve Howe—Pore water sampling lead
Tianzhen Nie—Document Control
Manager
Hannah Brumby—Intake
Maddy Fasca—SCRIBE
Nick Chan—Runner
Craig Drennan—Hydraulics Engineer

Vessel/Sampling Platform:

OSI jon boats 1 & 2
AECOM jon boat SS Titan

Sampling Performed/Equipment Used:

- Surface Water Sampling
- Peristaltic Pump and YSI

Communications and Visitors to Site (Name / Affiliation / Activity)

None

Encounters with Public (describe time, location, etc.)

N/A

Work Completed (Samples Collected and Shipped)

After completion of background surface water sampling on the Upper Neponset River, Rick Purdy and Walter McKenna completed reconnaissance on Mother Brook for access. Bridge sampling was confirmed to be doable via bridge behind Hyde Park Ave, Westinghouse Dam on River Street, and River Street bridge upstream of the dam. Access will be communicated to the client who will provide final approval, before the team moves forward to sampling at Mother Brook on Tuesday and Wednesday.

Primary Samples

Surface Water

1. **23B-0087-PLW-AS-F**
    a. 23B-0087-PLW-AS-T
2. **23B-0088-PLW-AS-F**
    a. 23B-0088-PLW-AS-T
3. **23B-0089-PLW-AS-F**
    a. 23B-0089-PLW-AS-T

4. **23B-0090-PLW-AS-F**
    a. 23B-0090-PLW-AS-T

Pore Water

1. **23C-0008-PLP-AS-F**
    a. 23C-0008-PLP-AS-T
2. **23C-0023-PLP-AS-F**
    a. 23C-0023-PLP-AS-T
3. **23C-0029-PLP-AS-F**
    a. 23C-0029-PLP-AS-T
4. **23C-0055-PLP-AS-F**
    a. 23C-0055-PLP-AS-T

QC Samples

Surface Water Sampling

- **23B-1025-08 (Trip Blank)**
- **23C-0008-PLP-AT-F/T (Field duplicate, for only DOC & Metals)**
- **23C-0055-PLP-AT-T (Field duplicate, only for PCBs)**

Pore water sampling

- **23C-PE-C1432**
- **23C-PE-DW01528**
- **23C-PE-MS04486**
- **23C-PE-MS04490**
- **23C-PE-R10172301-3**
- **23C-PE-R1072301-4**
- **23C-PE-SSV0266**

Shipment and Tracking Information

1. SGS North America 1 (surface water samples from 10/25/23)
2. SGS North America 2 (Surface water)
3. SGS North America 3 (Surface water)
4. 8179 3148 8581 Eurofins Lancaster
5. 7738 7397 2061 Chemtech Consulting (Surface Water)
6. 7738 7378 7790 Chemtech Consulting (Surface Water)
7. 7738 7309 8825 Chemtech Consulting (Surface Water)
8. 7738 7314 0400 Chemtech Consulting (Surface Water)
9. SGS North America 4 (Pore water)
10. 8179 3148 8857 Eurofins Lancaster (Pore water)
11. 7738 7772 5261 Bonner Analytical (Pore Water)
12. 7738 7421 4250 Chemtech Consulting (Pore water)

Coolers/samples held overnight:

Progress:

Today (10/25/23):

- 12 Locations sampled

- 14 samples collected
- 1 BS samples eliminated due to insufficient water depth

- To Date:
  - 82 out of 94 locations sampled
  - 101 out of 113 field samples collected
  - 172 Total billable samples (including field samples, field duplicates, trip blanks, PE samples, equipment blanks, ambient blanks)
    - 8 Trip Blanks
    - 5 field duplicates
    - 5 MS/MSD samples
    - 6 Equipment Blanks
    - 6 Ambient Blanks
    - 6 PE samples for Trace Volatiles
    - 6 PE samples for SVOCs
    - 6 PE samples for Pesticides
    - 6 PE samples for PCB Congeners
    - 6 PE samples for PCDD/Fs
    - 6 PE samples for Total Metals
    - 6 PE samples for Total Mercury
    - 6 PE samples for Dissolved Metals
    - 6 PE samples for Dissolved Mercury
    - 6 PE Samples for Hexavalent Chromium
    - 6 PE samples for Total Cyanide
    - 6 PE samples for PFAS
- Remaining:
  - Locations: 12 out of 94 locations
  - Samples: 12 out of 113 samples
  - QC Needed (6):
    - 1 field duplicates
    - 1 MS/MSD
    - 0 Equipment Blanks
    - 0 Ambient Blanks
    - 0 PE samples for Trace Volatiles
    - 0 PE samples for SVOCs
    - 0 PE samples for Pesticides
    - 0 PE samples for PCB Congeners
    - 0 PE samples for PCDD/Fs
    - 0 PE samples for Total Metals
    - 0 PE samples for Total Mercury
    - 0 PE samples for Dissolved Metals
    - 0 PE samples for Dissolved Mercury
    - 0 PE Samples for Hexavalent Chromium
    - 0 PE samples for Total Cyanide
    - 0 PE samples for PFAS

Plan for Next Day:

- Collect pore water samples for half day tomorrow. Switch over to sediment sampling at noon with OSI boats for Upper Neponset River locations.

Health and Safety Issues

- None

Deviations from Approved Plan and NCR ID

- None

Recorded by

Paula Winchell/Tianzhen Nie

Time On / Off Site

Field Team: 0630/1200

- Dock Departure Time: 0730
- Dock Return Time: 1030

Trailer Team: 0845/1800

Daily Summary Report
Lower Neponset River Superfund Site
Remedial Investigation/Feasibility Study
Project No. 60703400

Date 11/08/23	

Personnel on Site / Affiliation (if not AECOM) / Role
Paula Winchell—Field team Lead
Walter McKenna—Field team support
Hannah Brumby—Lead Geologist
Tianzhen Nie—Document Control Manager
Rick Purdy—SSHO
Maddy Fasca—SCRIBE
Josie Lynch—Intake

Vessel/Sampling Platform:
Bridges/access

Sampling Performed/Equipment Used:

- Wildco Sampler
- Peristaltic Pump & tubing
- Hand augers

Locations 0071-0075 for sediment and surface water sampling

Communications and Visitors to Site (Name / Affiliation / Activity)
N/A

Encounters with Public (describe time, location, etc.)
N/A

Work Completed (Samples Collected and Shipped)

Surface Water Samples

1. **23B-0071-PLW-AS-T**
    a. 23B-0071-PLW-AS-F
2. **23B-0072-PLW-AS-T**
    a. 23B-0072-PLW-AS-F
3. **23B-0073-PLW-AS-T**
    a. 23B-0073-PLW-AS-F
4. **23B-0074-PLW-AS-T**
    a. 23B-0074-PLW-AS-F
5. **23B-0075-PLW-AS-T**
    a. 23B-0074-PLW-AS-F

- To Date:
    b. 87 out of 94 locations sampled
    c. 106 out of 113 field samples collected
    d. 178 Total billable samples (including field samples, field duplicates, trip blanks, PE samples, equipment blanks, ambient blanks)

Sediment Samples

6. **23A-0071-PLC1-AS**
7. **23A-0072-PLC1-AS**
8. **23A-0072-PLC1-AT**
9. **23A-0073-PLC1-AS**
10. **23A-0074-PLC1-AS**

QC Samples

11. **23A-1108-T16 (sediment)**
12. **23B-1108-T10 (surface water)**
13. **23A-0072-PLC1-AT (Field duplicate)**

QC Samples Needed

Sediment:

14. 2 EB
15. 1 MS/MSD

Surface Water:

16. 1 MS/MSD
17. 1 Duplicate

Shipment and Tracking Information

18. **SGS North America 1 (Surface Water)**
19. **SGS North America 2 (Surface Water)**
20. **SGS North America 3 (Sediment)**
21. **7740 3655 1978 Chemtech Consulting**
22. **7914 0537 1740 Chemtech Consulting**
23. **7740 3990 3998 Chemtech Consulting**
24. **7740 4044 7964 Chemtech Consulting**
25. **7740 3700 8694 Chemtech Consulting (VOCs)**
26. **7740 3709 9817 Bonner Analytical**
27. **8179 3148 8880 Eurofins Lancaster (Surface Water)**
28. **8179 3148 8890 Eurofins Lancaster (Sediment)**

Samples held overnight:

29. **23B-0075-PLW-AS-T (PCB Congeners/PCDD/F)**

Plan for Next Day:

a. Collect samples for locations 0075 for sediment, 0076--0078 for sediment and surface water
b. Collect one equipment blank for sediment sampling

Health and Safety Issues

- None

Deviations from Approved Plan and NCR ID

- None

Recorded by:
Tianzhen Nie

Time On / Off Site
Field Team: 0630/1700
Trailer Team: 0930/1730

Daily Summary Report
Lower Neponset River Superfund Site
Remedial Investigation/Feasibility Study
Project No. 60703400

Date 11/09/23	

Personnel on Site / Affiliation (if not AECOM) / Role

Walter McKenna—Field team Lead
Jake Weisman—Field team support
Hannah Brumby—Lead Geologist
Tianzhen Nie—Document Control Manager
Rick Purdy—SSHO
Maddy Fasca—SCRIBE
Tessa Murphy—Intake

Vessel/Sampling Platform:

Westinghouse Dam

Sampling Performed/Equipment Used:

- Wildco Sampler
- Peristaltic Pump & tubing
- Hand augers

Locations 0075-0078 for sediment and surface water sampling.

Communications and Visitors to Site (Name / Affiliation / Activity)

N/A

Encounters with Public (describe time, location, etc.)

N/A

Work Completed (Samples Collected and Shipped)

Surface Water Samples

1. **23B-0076-PLW-AS-T**
    a. 23B-0076-PLW-AS-F
2. **23B-0077-PLW-AS-T**
    a. 23B-0077-PLW-AS-F
3. **23B-0077-PLW-AT-T**
    a. 23B-0077-PLW-AT-F
4. **23B-0078-PLW-AS-T**
    a. 23B-0077-PLW-AS-F

- To Date:
    a. 90 out of 94 locations sampled
    b. 109 out of 113 field samples collected
    c. 183 Total billable samples (including field samples, field duplicates, trip blanks, PE samples, equipment blanks, ambient blanks)

Sediment Samples

1. **23A-0075-PLC1-AS**
2. **23A-0076-PLC1-AS**
3. **23A-0077-PLC1-AS**
4. **23A-0078-PLC1-AS**

QC Samples

1. **23A-1109-T17 (sediment)**
2. **23B-1109-T12 (surface water)**
3. **23B-0077-PLW-AT-T/F (Field duplicate)**
4. **23B-0078-PLW-AS-T/F (MS/MSD)**
5. **23A-0077-PLC1-AS (MS/MSD)**

QC Samples Needed

Sediment:

6. 2 EB

Shipment and Tracking Information

1. **8179 3148 8905 Eurofins Lancaster**
2. **8179 3148 8765 Eurofins Lancaster**
3. **SGS North America 1**
4. **SGS North America 2**
5. **SGS North America 3**
6. **7740 5090 8608 Chemtech Consulting**
7. **7740 5079 1514 Chemtech Consulting (VOC)**
8. **7740 5216 8604 Chemtech Consulting**
9. **7740 5219 7276 Chemtech Consulting**
10. **7740 5668 8260 Chemtech Consulting**
11. **7740 5688 2407 Chemtech Consulting**
12. **7740 5087 3242 Bonner Analytical**

Samples held overnight:

13. **23B-0078-PLW-AS-T (PCB Congeners/PCDD/F)**
14. **23B-0078-PLC1-AS (PCB Congeners/PCDD/F)**

Plan for Next Day:

a. Collect samples for locations 0091-0094 on Mother Brook for sediment and surface water
b. Collect one equipment blank for sediment sampling

Health and Safety Issues

- None

Deviations from Approved Plan and NCR ID

- None

Recorded by:
Tianzhen Nie

Time On / Off Site
Field Team: 0630/1700
Trailer Team: 0930/1745

Daily Summary Report
Lower Neponset River Superfund Site
Remedial Investigation/Feasibility Study
Project No. 60703400

Date 11/10/23	

Personnel on Site / Affiliation (if not AECOM) / Role

Paula Winchell—Field team Lead
Walter McKenna—Field team support
Hannah Brumby—Lead Geologist
Tianzhen Nie—Document Control Manager
Rick Purdy—SSHO
Maddy Fasca—SCRIBE
Tessa Murphy—Intake

Vessel/Sampling Platform:

8 Knight Street

Sampling Performed/Equipment Used:

- Wildco Sampler
- Peristaltic Pump & tubing
- Hand augers

Locations 0091-0094 for sediment and surface water sampling.

Communications and Visitors to Site (Name / Affiliation / Activity)

N/A

Encounters with Public (describe time, location, etc.)

N/A

Work Completed (Samples Collected and Shipped)

Surface Water Samples

1. **23B-0091-PLW-AS-T**
    a. 23B-0091-PLW-AS-F
2. **23B-0092-PLW-AS-T**
    a. 23B-0092-PLW-AS-F
3. **23B-0093-PLW-AS-T**
    a. 23B-0093-PLW-AS-F
4. **23B-0094-PLW-AS-T**
    a. 23B-0094-PLW-AS-F

- To Date:
    a. 94 out of 94 locations sampled
    b. 113 out of 113 field samples collected
    c. 188 Total billable samples (including field samples, field duplicates, trip blanks, PE samples, equipment blanks, ambient blanks)

Sediment Samples

1. **23A-0091-PLC1-AS**
2. **23A-0092-PLC1-AS**
3. **23A-0093-PLC1-AS**
4. **23A-0094-PLC1-AS**

QC Samples

1. **23A-1110-T18 (sediment)**
2. **23B-1110-T13 (surface water)**

QC Samples Needed

Sediment:

3. 23A-0070-P1C1-1R
4. 23A-0094-P1C1-1R

Shipment and Tracking Information

1. **SGS North America 1 (samples from 11/9/23)**
2. **SGS North America 2 (including samples from 11/9/23)**
3. **SGS North America 3**
4. **SGS North America 4**
5. **8179 3148 8743 Eurofins Lancaster**
6. **7740 6648 1032 Bonner Analytical**
7. **7740 6606 2816 Chemtech Consulting**
8. **7740 6587 5557 Chemtech Consulting**
9. **8179 3148 8754 Eurofins Lancaster**
10. **7740 6666 6358 Chemtech Consulting**
11. **7740 6911 4713 Chemtech Consulting**
12. **7740 6873 8776 Chemtech Consulting**
13. **774071337617 Bonner Analytical**

Samples held overnight:

Plan for Next Day:

a.

Health and Safety Issues

- None

Deviations from Approved Plan and NCR ID

- None

Recorded by:

Tianzhen Nie, Tessa Murphy, Maddy Fasca

Time On / Off Site

Field Team: 0615/1600

Trailer Team: 0900/1720

Phase 1 Field Notes

Sediment Sampling Notes

(June 2023)

Sediment Sampling Field Team

(June 2023)

Lower Neponset River 6/19/2023

0645 PWinchell arrives at West St where the OSI boat Willdu will be launched by crane.

Morgan Barrett
Alex Allen } OSI
Mike Wallence

on site preparing the boat.

Partly sunny, 60's, light breeze.

0720 Crane riggers arrive

0725 Will Humphries arrives - he wants to cut down the small tree that is in the way. OSI noted there is poison ivy on the bank. PWinchell tells W. Humphries.

0725 Ricky Alexander - Integral arrives.

0815 Crane is setup - Ricky is setting up the SPI camera.

0820 M Barrett starts backing

PWW 6/19/23

Willdu down to the end of the street.

0830 SPI camera is on the deck of Willdu.

0835 SPI cases have been lifted onto the deck. Alex is moving into place and will secure it all in place.

0855 The boat is in the water. It took a couple of attempts - was going up at an angle.

0910 Crane is done - operator has me sign form & I took a PDF of the daily inspection form.

0920 W. Humphries leaves the site.

0930 M. Barrett leaves with the boat trailer. OSI staff are moving the boat. Getting everything in place.

PWW 6/19/23

Rite in the Rain

Lower Neponset River 6/19/23

1010 Crane & riggers leave the site.

R. Alexander is setting up the SPI equipment.

1124 We are ready to leave shore & put the mooring in the water. SPI images to be taken @ 3 locations/station w/in 50' radius. Water depth @ mooring location is 8.4'

1140 Mooring is in the water. We are heading ~~Sse~~ downstream towards the dam.

1155 @ 23A-69 - setting up camera onto winch.
Water depth 8.1'

1209 Image taken
R. Alexander downloads to check image, but inadvertently deletes it.

1219 2nd Image taken @ same spot.

1225 3rd Image taken @ same spot.

6/19/23

Lower Neponset River 6/19/23

1235 Image downloaded & looks good.

1239 We have pivoted for a 2nd location at Sta 23A-69
Water depth 7.9'

1244 Image taken at 2nd location

1246 Pivoted to 3rd location at Sta 23A-69
Water depth 7.6'

1248 3rd image taken @ 23A-69

1252 Pictures are downloaded and look good.

Raise spuds and move to the next station.

1256 At Sta 23A-70
Water depth 3.9'

1259 Image taken @ 1st location
1303 Begin pivot to 2nd location
1305 Image @ 2nd location Water depth 3.0
1310 @ 3rd location
Water depth 3.9 R. Alexander adds a 25 lb weight.

6/19/23

Rain in the Rain

Lower Neponset River 6/19/23

Sta. 23A-70

1312 location 3 image

~~Moving to Sta. 23A 68~~ RMW 6/19

Images were downloaded and are all overpenetrated. Need to take 3 more images here.

1321 At 1st location

1323 Water depth 3.8' 1st image taken. Picture checked & is good.

1329 Pivoting to 2nd location.

1334 Water depth 4.0' Image taken - downloaded - still overpenetrated. R Alexander adjusts the camera. Pivot a little to get image @ 2nd location

1342 Image taken. Water depth 4.1' - the squeegee is in the pic - covering the Sed/water interface. R. Alexander moves the camera frame again.

1353 Water depth 3.1' Image taken Still not good - squeegee in way. R. Alexander calls G. Revelais for advice. He thinks the entire system is sinking in the mud. Suggests removing squeegee.

RMW 6/19/23

Lower Neponset River 6/19/23

1412 Image taken. We will move to the next station. Water depth 3.9'

Move to Sta 23A-68

1420 On station. Water depth 7.3'

1423 Image taken 1st location

1429 2nd location - 7.4' water depth 2nd image

1440 3rd location - 6.8' water depth 3rd image

(Winch generator needed gas before 3rd location was obtained)

Downloaded images are all black - almost as if the Strobe didn't go off, but it's fine on deck. R Alexander calls G. Revelais again. He suggests trying again and if it continues to switch SPI heads.

1448 Image taken 1st location - is good.

We'll move to Sta 23A-60

1458 Water depth 5.8' Image taken 1st location

1503 2nd location water depth 4.2' Image taken

1507 3rd location water depth 3.9' Image taken

Head ~~60~~ to next location Sta. 23A-46

1515 On station

1519 Water depth 8.1' Image taken

RMW 6/19/23

Rite in the Rain

Lower Neponset River 6/19/23
Sta 23A-66 continued
1525 image 2nd location, 7.5' water depth
1529 image 3rd location, 7.3' water depth

Head to Sta 23A-40
1539 On station
1541 image 1st location 7.9' water depth
1545 image 2nd location 7.8' water depth
1551 image 3rd location 8.2' water depth

Head to Sta 23A-67
1555 On station
1559 image 1st location 5.7' water depth
1603 image 2nd location 5.4' water depth
1607 image 3rd location 5.0' water depth
All 3 overpenetrated

Head to Sta 23A-19
We are 24' away from 2ndary target - main is 3' closer to shore, 3rd is on shore. -27'
1617 On station w/24' offset
1618 image 1st location 8.2' water depth
1624 image 2nd location 8.3' water depth
1629 image 3rd location 8.6' water depth

1630 Pulling up spuds and will head back
PDW 6/19/23

Lower Neponset River 6/19/23
to shore.

1646 Back at shore. All will disembark.
PWinchell goes to Core processing area to drop off tables, etc. Walter & Lance were there to help

1730 PWinchell off-site.



Rite in the Rain

Lower Neponset River 6/20/23

0705 PWinchell arrives at West St.
R Alexander - Integral
A Allen
M Wallence } OSI
already on-site. Mobe equipment & supplies on board

0725 Off shore & heading downstream

0740 On station 23A-59
The boat is stationed 22 feet off due to overhead tree
0752 ~~image~~ Water depth 5.9'
0754 ~~image~~ steep slope or rock
0755 ~~image~~ no images - or good ones
0757 image
partly sunny, 60's, little wind
Head to 23A-Ø39
0801 On station
0803 image Water depth 7.2'

Head to Sta 23A-18
0806 On Station
0807 image water depth 4.6'

Head to Sta 23A-58

AAW 6/20/23

Lower Neponset River 6/20/23

We are 16' off from station - sta is on shore. Alternatives are further away - well alt 3 is a bit closer but still on shore.
0811 On station
0812 3.9' water depth image taken but on a slope
0814 image B on a slope
0822 image C
0823 image D 5.7' water depth

Head to Sta 23A-38
0827 On station
0829 Water depth 7.4' image A
No image upon download

Head to Sta 23A-17
On land, but alternates might be in the water.
0835 On station
Water depth ~~7.4'~~ 6.2' image A
0836 image B
0837 image C
0841 image D 20' away - not on slope 7.3'
Go back to Sta 23A-Ø38
0844 On Sta.
0845 Water depth 7.4' image B

AAW 6/20/23

Rite in the Rain

Lower Neponset River 6/20/23
Sta 23A-38
0847 image C

Head to Sta 23A-57
0850 As close to station as can get
0851 Water depth 6.0' image A
0853 image B 7.2' water depth

On Sta 23A-37
0858 Water dept 8.4'
0859 image A

Image download - no images for 23A-38 and image A from 23A-37 is black. Will take another here then go back to 23A-38.

Sta 23A-37
0909 Image B R Alexander thinks it's just rocky and we won't get good penetration

Sta 23A-38
Depth 7.4'
0916 Image D

RAH 6/20/23

Lower Neponset River 6/20/23
0927 On Sta 23A-16
0930 Water depth 6.7' Image A

Heading to 23A-56
Targets A & B are on land
0934 On station as best we can
0935 Water depth 5.2' Image A

Heading to 23A-36
0939 On station
0940 7.8' water depth image A

Heading to 23A-15
0946 On station
0948 4.1' water depth

Head to Sta 23A-55
0952 Sta. on shore - we're as close as we can get
0956 4.3' Water depth Image A

Head to Sta 23A-35
0959 On station
1001 6.7' Water depth Image A Nipen/pil
1002 Image B
1004 Image C

RAH 6/20/23

Rite in the Rain

Lower Neponset River 6/20/23

Head to Sta 23A-14

1004 On station

1011 Water depth 5.4' Image A

Head to Sta 23A-54

1014 On station as best we can - 10' from sta.

1016 4.8' water depth Image A

Head to Sta. 23A-34

1021 On station

1022 Water depth 3.9 Image A

Head to Sta 23A-13

1027 On station

1029 6.7' Water depth Image A

Head to Sta 23A-53 - will be on shore

1034 On station

1035 2.0' Water depth Image A

Head to Sta 23A-33

1040 Sta is on the bridge abutment

1042 Water depth 6.6' Image A

RDW 6/20/23

Lower Neponset River 6/20/23

Potentially done with all stations in this stretch. Ricky down loading images to check. But we will go to the mooring and prepare the boat to go under the bridge.

We do have all images

1121 Everything is set to be able to get under bridge. We head upstream.

1124 We are under the bridge and starting to reset the boat.

1143 7' off from Sta. 23A-12

1146 Water depth 6.1' Image A

1147 Image B Rocky

Head to 23A-52

1151 On station

1153 Water depth 5.8' Image A

Head to Sta 23A-32

1156 On station

1158 Water depth 8.2' Image A

1200 Image B 7.8' deep

Rite in the Rain

Lower Neponset River 6/20/2023

1204 Head to Sta 23A-11

1207 At an alternate station - can't get to primary due to lg. trees.

1208 Water depth 5.5' Image A soft sediment

Heading to Sta. 23A-51

1213 Sta is 16' towards shore - and we are nose in - not getting any closer.

1214 Water depth 4.1' Image A

Heading to Sta 23A-31

It is right next to a beaver dam - so is Alt 2, but Alt. 3 is more mid-stream. We will SPI & core there.

1218 On station

1220 Water depth 8.3' Image A

1221 Image B

Heading to Sta 23A-10

1230 Water depth 6.9' Image A

Ricky will download images.

Lower Neponset River 6/20/23

Head to Sta 23A-50

1236 On station

1238 Water depth 2.9' Image A

Head to Sta 23A-30

1242 On station

1243 Water depth 3.8 Image A

Head to Sta 23A-9

1249 On station

1251 Water depth 5.4 Image A

Head to Sta 23A-49

1255 On station - in trees so no satellites

1256 Water depth 3.4' Image A

Head to Sta 23A-29

1308 On station

1302 Water depth 4.2' Image A

Head to Sta 23A-8

1306 On station

1308 Water depth 5.5 Image A

Head to Sta 23A-48

6/20/23

Rite in the Rain

Lower Neponset River 6/20/23

1312 On Sta 23A-048
1313 Water depth 2.4' Image A

Head to Sta 23A-028
1317 On Station
1319 6.7' Water depth Image A

Head to Sta 23A-7
1322 On station
1324 Water depth 3.1' Image A

Head to Sta 23A-47
1329 On station
1331 Water depth 4.6' Image A

Head to Sta 23A-27
1335 On station
1337 Water depth 5.0' Image A
Ricky downloads images

Head to Sta 23A-6
1342 On station
1343 Water depth 2.8

Head to Sta 23A-46
1351 On station - ~ 30ft away but in same zone as primary trees
1353 Water depth 3.6 Image A

Lower Neponset River 6/20/23

1355 Image B - Ricky - may not have gotten 2 images here

Head to Sta. 23A-26
1401 On station
1403 Water depth 6.5 Image A

Head to Sta. 23A-5
1406 On station
1408 Water depth 4.7'

Head to Sta 23A-45
1412 On station
1414 Water depth 4.7' Image A

Head to Sta 23A-25
1418 On station - rocky
1420 Water depth 7.4' Image A

Head to Sta 23A-4
1424 - Can't get to station due to large tree in water - but in same zone
1425 Water depth 1.7' Image A

6/20/23

Rite in the Rain

Lower Neponset River 6/20/23

Head to Sta 23A-~~24~~ 44

1430 Sta on land - we are as close as we can get

1431 Water depth 5.5 Image A

1433 Image B

Head to Sta 23A-24

1437 On station

1439 Water depth 5.4 Image A

1441 Image B

We are done with this span. Does not make sense time-wise to break down and setup after going through the next bridge. We will take a few more in this area - near the Lewis chemical site. The chemical site has been cleared of vegetation. MADEP woman who is also on the LNR project spoke to us & asked what we were doing. She said she didn't think the QAPP had been approved. P Winchell replied she thought it had been late

6/20/23

Lower Neponset River 6/20/23

last week.

R. Alexander has chosen another 4 stations in this area, and then if time permits we'll look at other images from this span to see if any additional stations are needed

1502 Heading to Sta 23A-100

1506 On station

1507 Water depth 5.1' Image A

Heading to Sta 23A-101

1510 On station

1512 Water depth 7.8' Image A

Heading to Sta 23A-102

1514 On station

1516 Water depth 7.7' Image A

Heading to Sta 23A-103

1519 On station

1521 Water depth 7.8' Image A

Heading to Sta 23A-104

6/20/23

Rite in the Rain

Lower Neponset River 6/20/23

1535 On Sta 23A-104
1536 Water depth 5.5' Image A

Heading to Sta 23A-105.
1542 On station
1543 Water depth 8.5' Image A

Heading to Sta. 23A-106
1547 On station
1549 Water depth 7.9' Image A

Done with SPI collection for today. Need to take down spuds, ~~A frame~~ mast, etc so we can get under the bridge and back to the mooring/shore.

1602 All down, heading down stream to staging area.

1612 Back at staging area.

1630 PWinchell leaves site - pulls over en route to talk to M. Surprenant. Heads home by 1730.

PWW 6/20/23

Lower Neponset River 6/21/23

0700 PWinchell arrives at West St.
OSI - A Allen & M Wallace already on-site

0705 R Alexander arrives

0725 Offshore preparing boat to go upstream - lowering mast, etc

Partly cloudy, 60's.

Begin upstream. Hit something under the first bridge - no damage to prop. Tried going to the left - hit again. Went as far right as possible and all was okay.

0756 Begin mast up, etc.

0805 Setup mostly complete.

0808 Head to Sta 23A-3
Sta 3 is inaccessible. There is a tree in the water from shore to mid-stream about 20' after the bridge.

PWW 6/21/23

Rite in the Rain

Lower Neponset River 6/21/23

Trying to find a station on that shore that we could access.

0820 On sta 23A-3 - alternate a) accessible

0822 Water depth Image A

0824 Image B

Head to Sta 23A-43

0832 On station 4.8' away

0834 Water depth 5.3' Image A

0835 Image B

Head to Sta. 23A-23

0840 On station

0842 Water depth 4.9' Image A

Head to Sta. 23A-2

0850 On station 1ft away

0852 Water depth 3.4' Image A

Head to Sta 23A-42

0855 On station - 10ft - towards shore - on shore

0856 Water depth 2.7' Image A

Lower Neponset River 6/21/22

Head to Sta 23A-22

0905 On station

0906 Water depth 3.5' Image A

Head to Sta 23A-1

0917 On Station

0920 Water depth 2.7' Image A

Head to Sta 23A-41

The actual station is under the bridge. We are getting a station in the most upstream location on that shore but before the bridge.

0924 On station - boat alternate

0926 Water depth 5.1' Image A

Images downloaded - all were good except for the last station

Sta 23A-41

0938 Image B Water depth 3.9'

Image downloaded & good.

6/21/23

Rite in the Rain

Lower Neponset River 6/21/23

W. Humphries calls. I give him the update. He says we will not be coring today, so if we have time we can gather more info from the dam area. We are heading downstream again anyway to get Sta. 23A-38 and Sta 23A-20, and will collect additional locations if we can. We also want to just try getting through the bridge below the confluence just to make sure we can.

0956 Begin to take down mast, spuds, etc for getting under bridges.

1004 Ready to try to get under the bridge to get to the coring location at the confluence.

We can get through - looks like location is @ a tree in the water. The entire

RDW 6/21/23

Lower Neponset River 6/21/23

area is cobbles & gravel at the surface.

1009 Begin the travel downstream to missed stations. We'll spud up & mast up once through the low bridges.

1048 Set-up and heading to Sta. 23A-38 - will get Image E

1055 On station - very gravelly Water depth 7.1 Image E

Head to Sta 23A-20

1110 On station

1113 Water depth 4.4 Image A

1118 Head to Sta 23A-107

1121 On station

1123 Water depth 5.5 Image A

1127 Image B 6.1 water depth

Head to 23A-108

1131 On station

1133 Water depth 4.1' Image A

1134 Image B

RDW 6/21/23

Rite in the Rain

Lower Neponset River 6/21/23

Head to Sta. 23A-109

1139 On Station

1140 Water depth 6.8' Image A

Try for 1 more near the dam

Sta. 23A-110

1148 On station

1149 Water depth 3.7' Image A

Downloading images

All good except for 109

Head back to Sta. 23A-109

1202 On Station

1203 Water depth 7.3 Image B

Ricky downloading the image - it is ~~okay~~ not good

~~We have completed all SPI collection.~~ RJW 6/21/23

Take another image @ 109

1207 Image C

RJW 6/21/23 Image downloaded & is acceptable

Lower Neponset River 6/21/23

Head back to mooring to begin SPI ops demob.

Jake Tiffany joins to help demob

1221 Back @ West St. staging area.

1326 All SPI has been demobed and R. Alexander has left.

A Allen goes to download tide guage data

1338 A. Allen returns.

1339 Spud up and head back to mooring.

1350 Back at West St. PWinchell to disembark and head to processing area.

1650 PWinchell offsite

RJW 6/21/23

Lower Neponset River 6/22/23

0635 PW Winchell on-site
fill out daily report from 6/21 & paperwork for today. Send to W. Humphries

0700 OSI on-site.
David (Jake) Tiffany
Mike Wallace

Prepping boat/mov.

0725 Off shore and heading downstream towards the dam.

Sta 23A-69

0738 On station
Water depth 8.1'
N 2920467.14 E 761553.13
pen 6.3 rec 6.2
Δ target 2.17
Refusal @ 6.3'
~~Elev 6.50~~ Not tidal pdw 6/22/23

0758 Begin vibracore
0804 End vibracore
0811 Core on deck in holder - was stuck in the bottom. Took a lot of work to free it.

pdw 6/22/23

Lower Neponset River 6/22/23

Sta 23A-20

0844 On Station
Water depth 3.7'
N 2920442.91 E 761542.78
pen 4.0 rec 4.0
Δ target 1.47
Refusal @ 4.0'
0858 Begin vibracore
0859 End vibracore
0900 Core on deck

0919 Head to next station

0921 On station 23A-68.
Water depth 6.5'
N ~~761~~ 2920553.11 E 761493.22
pen 2.0' rec 1.0'
Δ target 1.68

0927 Begin vibracore
0930 End vibracore
0930 Core on deck
Attempt 1 discarded overboard
Will try again after moving a little.

Rite in the Rain 6/22/23

Lower Neponset River 6/22/23
Sta 23A-68 Attempt 2
Water depth 7.1
N 2920357.38 E 761492.70
pen 1.5' rec 0.9'
Otarget 3.20
0949 Begin vibracore
0952 End vibracore
0952 Core on deck
Rock in bottom of shoe - lots of sand & gravel lost
Keeping this core and trying for a 3rd - can be for volume if too short again.

Sta 23A-68 Attempt 3 - No lots of calls back and forth about the need for additional volume and a grab, and whose grab we will be using.

OSI having computer issues. It's not charging even though plugged in and showing as charging. It's a new computer.

PAH 6/22/23

Lower Neponset River 6/22/23
Sta 23A-68 Attempt 3
Water depth 6.8
N 2920352.83 E 761495.38
pen 1.50 rec ~~5~~ 0.5
1103 Otarget 3.67
1109 Begin vibracore
1105 End vibracore
1106 Core on deck
Cobble in shoe - little recovery
Will try again - ~~returned~~ to river

Attempt 4
Water depth 7.1
N 2920353.91 E 761492.12
pen 1.3' rec 0.8'
Otarget 0.37
1118 Begin vibracoring
1120 End vibracoring
1121 Core on deck

Return to Sta 23A-069 for a short core for volume.
OSI still having laptop issues. Not charging and died.

MAH 6/22/23

Rite in the Rain

Lower Neponset River 6/22/23
Sta 23A-69
2nd core for volume
1158 Attempt 2
Water depth 8.1
N 2920407.71 E 761553.58
pen 2.5 rec 2.3
Δ target 0.40
1201 Begin vibracoring
1263 End vibracoring
1207 core on deck

1220 At shore. L. Olsen and W McKenna pick-up cores. P. Winchell goes with them back to processing area for 1st core processing.

Preparing to begin sampling.
1404 2 sides of core cut. Ready to open & take PID readings and volatile samples. K. Dwocker instructing processors on methods.
1458 Core fully processed. Getting ready to process the second core.

PJW 6/22/23

Lower Neponset River 6/22/23

1530 P. Winchell heads back to West St to finalize the day w/ OSI crew.

1552 J. Tiffany talking to K. Cadmus.

1611 Head to investigate background sample locations. Trying

Headed to Easton Avenue to see if there is any access to the Neponset River area. It is all private residences with one asphalt business at the very end. All of it is fenced in. No access to the River.

1631 At Reservation Road Park. ~~It~~ There is a football field near the river, but it is all fenced in. Would prefer to have someone else with me to investigate fully.

1650 Leave site and head home.

PJW 6/22/23

Rain in the Rain.

Lower Neponset River 6/23/23

0612 PLWinchell arrives on-site @ West St staging area. Prepares daily report from 6/22 and forms for today.
Overcast, 60's, misty.

0623 OSI arrives. Mobilization for the day begins

0658 Leave shore to head down river in o/am area to get a grab @ Sta. 23A-20

0702 At Sta 23A-20 N 2920378.11 E 761495.76
Water depth 3.9
0704 Grab obtained

443.85
540.98

Head to Sta 23A-60
0717 Water depth 1.9 - bottom very rocky - coring not possible. Little softer off the port side - will pivot.
Water depth 2.9'
0724 Grab obtained
coordinates next pg.

6/23/23

Lower Neponset River 6/23/23

Sta 23A-60
N 2920318.11 E 761495.76
pen 6.0 rec 3.6
Δ target 3.61

0736 Begin vibracoring
0738 End vibracoring
Refusal @ 6.0' lg. gravel in shoe
0740 Core on deck

Attempt 2 water depth 3.3
N 2920317.11 E 761496.77
pen 4.0 rec 3.3
Δ target 4.76
hit something hard @ 4.0'
0757 Begin vibracoring
0759 End vibracoring
lg. pieces of gravel in shoe again

Head to Sta 23A-60
0820 On station
Water depth 2.9'
N 2920342.35 E 761407.38
pen 60.5 rec 60.5
Δ target 1.21

6/23/23

Rite in the Rain

Lower Neponset River 6/23/23
23A-66

0829 Begin vibracoring
0830 End vibracoring
Little pen - pounding rocks
Seems softer off starboard side - we will pivot

Water depth 7.8'
N 2920344.53 E 761405.43
pen rec
Δtarget 3.80

0840 Begin vibracoring
0841 End vibracoring
Water pours out of the bottom of the core when they lift it out of the water. They lower it shifting right in moonpool.

0844 Begin vibracoring
0845 End vibracoring
Cobble in shoe - no recovery

Need to move to secondary location but will drop off the cores/grabs to processing first.

RMW
6/23/23

0917 Cores & grabs were transferred to C. Olsen and W. McKenna.

Ask K. Durocher about the biased locations. 66-70 are all biased stations and we want to find soft sediment. Well wait on the biosed locations and do them all at the end.

0924 Head to Sta. 40.
Sta 23A-40
Water depth 7.4'
N 2920307.18 E 761395.20
pen 5.6 rec 5.6
Δtarget 2.79
0934 Begin vibracoring
0940 End vibracoring
Hard refusal at 5.5'
0952 Core on deck
The core is stuck in the bottom. They are having trouble getting it up - crew w/ compressor A-frame.

6/23/23

Rite in the Rain

Lower Neponset River 6/23/23

Head to Sta 19

We can't get closer to primary, 2ndary or tertiary. We are closest to tertiary.

Sta 23D-19b 14.25' ft from target

Water depth 6.4

N 2920278.07 E 761301.41

pen 2.7 rec 0.0

Δ target 14.25 from tertiary

1031 Begin coring

1033 End coring

1035 On deck

Once the shoe was off the overlying water was pushing what sediment was in the core out through the core catcher. Zero recovery - it was all on the deck.

~~But~~

Attempt 2

Water depth 5.9'

N 2920293.17 E ~~29~~761306.89

pen 4.3 rec 4.3

Δ target 12.22

Hard refusal @ 4.3'

1055 Begin coring

1100 ~~1058~~ End coring

Lower Neponset River 6/23/23

Lots of gravel in the shoe & core catcher.

1115 Grab collected here

1121 Head to shore to transfer cores/grabs

1133 Cores/grabs transferred. Quick lunch break.

1137 Off shore, heading to Sta 59

The 2 alternates are further inshore; and we get as close as we can to the primary location.

Sta 23A-59

Water depth ~~5.4~~ 7.1 6/23/23

N 2920~~196.22~~ 201.18 E 761~~298.22~~ 309.79

pen 1.9 rec 1.9

Δ target ~~23.89~~ 26.33

Begin coring at pivot location

End vibracoring

It is all rock here - need to pivot

1207 Start coring

1210 End coring

Rite in the Rain

Lower Neponset River 6/23/23
Sta 23A-59
Hard refusal @ 1.9' Very rocky area.

Head to 23A-70

1236 On station
Water depth 3.5'
N 2920347.26 E 761575.60
pen 4.0 rec 4.0
Δtarget 2.30
1245 Begin vibracoring
1247 End vibracoring
Hard refusal @ 4.0
We will do a field dup here, so will get another core for volume.
Pivot
Water depth 4.1'
N 2920346.41 E 761578.56
pen 3.6 rec 3.6
Δtarget 3.95
1310 Begin vibracoring
1312 End vibracoring
Large cobble in shoe

Head to 23A-67

Lower Neponset River 6/23/23

1332 On Sta 23A-67
Water depth 5.1'
N 2920300.38 E 761438.~~3.00~~ 4.54
pen 2.9 rec 2.9
Δtarget 3.64
1337 Begin vibracoring
1338 End vibracoring

Sta. 23A-59 should have been a field dup. K. Durocher says to get another core there
Sta. 23A-59 2nd core for volume
On station
Water depth 7.0
N 2920199.31 E 761320.96
pen 1.55 rec 1.55
Δtarget 27.26
1422 Begin vibracoring
1424 End vibracoring

Heading back to shore for core/grab transfer.

1445 W. McKenna + L Olsen arrive

Rite in the Rain

Lower Neponset River 6/23/23

1451 Cores & grabs transfered.

Head to Sta 23A-39

1455 On station
Water depth 7.3'
N 2920118.47 E 761221.27
pen 2.5 rec 2.5
Δ target 1.14

1458 Begin vibracoring

1502 End vibracoring

1504 On deck. gravel in shoe
Hard refusal @ 2.5

1522 Head to 23A-18

1524 At Sta 23A-18
Water depth 3.7
N 2920069.90 E 761148.30
pen 5.3 rec 5.3
Δ target 4.53

1533 Begin vibracoring

1538 End vibracoring
Hard refusal @ 5.3'

Head to shore for core/grab transfer

PAW 6/23/23

Lower Neponset River 6/23/23

1558 - At shore waiting for L. Olsen

1608 - Cores & grabs transfered to L. Olsen. We will head back to West St.

1615 Back at West St. OSI will perform nav. check and tidy boat. P. Winchell to head over to processing area.

Talk to M Surprenant re: status of production and what is happening on-site

P Winchell helps process 1 station and orders some supplies.

1800 > P Winchell off-site

PAW 6/23/23

Rite in the Rain.

Lower Neponset River 6/24/23

0680 PWinchell arrives on-site @ West St.
OSI - J. Tiffany & M. Wallace here and prepping for the day

Overcast, raining, 60's - downpours + t-storms possible

0700 Off shore & heading downstream to Sta 23A-58.

0706 On station
Water depth 5.6'
E 761166.39 N 2919970.11
pen 2.0 rec 1.9'
target 15.34' - tree overhead

0718 Begin vibracoring

0721 End vibracoring
Sand & gravel in shoe
Hard refusal @ 2.0'

Grab not obtained after many, many attempts. Very rocky/gravelly and nothing but water & rocks in grabs

PW 6/24/23

Lower Neponset River 6/24/23

Tried a pipe dredge, tried hand coring - all are coming up w/ just rocks. They will try getting a 2nd core of just the top 1' of material

Tried getting a 2nd core for volume - didn't get much recovery.

0823 3rd attempt @ coring. Nothing remaining in core.

PWinchell calls W. Humphries and explains what has occurred. He says to move on. He'll find out priority analyses and only those will get processed.

0835 Head to Sta 38

0839 On station
Water depth 6.7'

0852 Begin vibracoring

Rite in the Rain

Lower Neponset River 6/24/23
Sta 23A-38
E 761102.48 N2919887.60
Δ target 2.11
bouncing off bottom –
zero recovery/zero pen
Pivot
0857 begin @ new location
still bouncing off the bottom

Call K Durocher – try all 3 locations – primary, 2ndary + tertiary, and a 10' radius offset from them.

We head to 23D-38
Water depth 6.8'
Multiple grab attempts
It appears to all be bedrock.
We will move on to next station.

0930 Transfer Sta 58 core & tray to M. Tower & W. McKenna

Head to Sta 66 to find soft sediment. We drift

RMW 6/24/23

Lower Neponset River 6/24/23
all around that side of the river to try to find softer sediment. It is mostly all rocks/bedrock. We try to find a softer location.

0958 On anew station
Water depth 7.9'
Trying to get a grab
3rd attempt gets a good grab 7.8' water depth
E 761501.00 N 2920399.31
Δ target 110.38
pen 2.0 rec 1.7
1006 begin vibracoring
1009 end
Large gravel in shoe/core catcher.

Sta 17.
We are on the tertiary location – primary & secondary on land
Try for a grab – 5 attempts and got only sticks & rocks. We will try for a core.

RMW 6/24/23

Rite in the Rain

Lower Neponset River 6/24/23

1055 Start coring @ 23D-17b
E 761024.04 N 2919842.95
δ target 5.67
Water depth 5.5'
Tried 2 different areas of the moonpool with no success.
SPI had zero pen here after mult. attempts.
We will move to next station

1058
1112 On station 57 23A-57
Water depth 6.8'
1112 E 761026.08 N 2919737.73
δ target 5.31
pen 1.0 rec 1.0
1120 Grab obtained - but we'll need a 2nd core for bottom volume as well.

Pivot
7.0' water depths
6/24/23 E 761024.63 N 2919742.81
δ target 10.13
pen 2.4 rec 2.4
1143 Begin vibracoring

Text team on land to see if they need a drop-off.
W. McKenna will come get the cores/grabs.

We head south.

1202 At drop off location

1212 Cores/grabs transferred.

1214 Off shore and heading to next station - 37

1220 At Sta 23A-37 - SPI had zero pen at this location.
6 grab attempts have no recovery in primary + 2nd grs. All 3 options are very close, but we will move closer to tertiary.
1235 We are able to get some sediment in the grab
Water depth 5.4'
We will try for a ~~grab~~ core here

Rite in the Rain

Lower Neponset River 6/24/23
Sta. 23D-37b
Water depth 6.7
E 760952.24 N 2919680.58
Δ target 23.36
pen 0 rec 0
1246 begin vibracoring
1252 end vibracoring
They tried 3 different locations in the moonpool and did not get into sediment - corer was bouncing on rock.
We will keep the grab material as the top 0-6" interval.

On station ~~23A~~-16 - All 3 options are on land. SPI had "poor ~~reco~~ penetration at this station. We are finding bedrock. We'll go to where the SPI location was.
Tried getting a grab here - got < 4 oz of sediment after many grab attempts - 15.
Will try to get a core.

6/24/23

Lower Neponset River 6/24/23
1335 begin vibracoring
Only going in ~4" before hitting bedrock and it isn't enough to get into the core catcher and it falls out.
We will move on.

1346 At Sta 56 - tertiary location
Water depth 4.7'
1350 Attempting grabs and are getting gravel, some sand - took 7 grabs to "fill" the pan.
23D-56b
1357 Begin coring
1400 End coring
E 760841.49 N 2919553.90
Δ target 6.84
pen 2.0 rec. 2.0

Glass in core.

1224 We will drop off core/grabs now.

1227 At shore.

Rite in the Rain

Lower Neponset River 6/24/23

1440 Core & grabs transferred

1445 At Station 23A-36
Water depth 7.5'

1453 Good grab
E 760731.68 N 2919524.12
δ target 2.08
pen 1.0 rec 1.0

1500 2 attempts - no recovery
pivot
Large cobble in shoe - gravel & little bit of sand fall out after the cobble falls out. We'll keep what we have - with the grab.
We will try the other options.
No good options

1528 At Sta 23A-15
Water depth 4.6'
E 760667.57 N 2919473.69
δ target 6.81
pen 2.8 rec 2.8

1535 Begin vibracoring
1540 End vibracoring

PWM 6/24/23

Lower Neponset River 6/24/23

Large gravel pieces in shoe.

1551 Try for a grab.
15 attempts

1603 At the shore pick-up location.

1616 Transfer complete - off the shore and heading back to West St.

1620 Back @ West St.

PWinchell to head to processing area. DSI to perform nav check & finish day.

1715 PWinchell off site.

PWM 6/24/23

Rite in the Rain

Lower Neponset River 6/25/23

0623 PW inchell arrives at West St. Staging area. OSI on site. Overcast, upper 60's – upper 70's expected later w/ chance of rain/t-storms. Light wind am.

0645 Lines off – heading to first station Sta 55 – closest to the secondary target.

Sta 55
Water depth 4.2'
E 760655.54 N 2919379.85
Δtarget 17.74 target on land – this is Δ from secondary
pen 3.0 rec 3.0
0708 Begin vibracoring
0712 End vibracoring
Very dense silt @ bottom
Grabs are only bringing up sticks – no sediment. Pipe dredge same. We will get a 2nd shallow core for top volume.

Second core
0743 Begin vibracoring
0746 End vibracoring

Lower Neponset River 6/25/23

Sta 55 2nd core
pen 2.2 rec 2.2

0802 Head to Sta 35
0804 On station
Water depth 6.3'
E 760567.27 N 2919319.26
Δtarget 2.42
0808 Begin vibracoring
0809 End vibracoring
pen 0 rec 0
Bouncing on bottom – move w/in moonpool – same result
2ndary is <1' away – will try at tertiary (app 10' towards shore)
SPI results were zero pen at this station.
6.1' @ tertiary – location is the same bottom as primary/2ndary.
0820 Begin vibracoring
0821 End vibracoring
zero pen
0823 The check valve on the vibracore head fell off due to all the bouncing on rock. OSI works to replace it.

6/25/23

Lower Neponset River 8/25/23

We will abandon sta 35

0841 Done with replacement of the check valve.

0848 Sta 14 - MS/MSD location
Water depth 5.1'
E 760485.43 N 2919283.90
Otarget 3.97

0855 Begin vibracoring

0857 End vibracoring
pen 0.5 rec 0.5
Most of the contents of the core fell into the pan used for grab sediments. All core contents were put in the pan

2nd core

0920 Begin vibracoring

0923 End vibracoring
pen 1.2 rec 1.2
taken @ same location, different spot in moonpool

0950 Back @ West St staging area and cores/grab have been

Lower Neponset River 6/25/23

transferred

1 core was still onboard - call Walter back.

1003 Heading to Sta 54.

1006 Water depth 4.8'
E 760474.82 N 2919183.47
Otarget 7.98

1010 Begin vibracoring

1012 End vibracoring
pen 0.5 rec 0.5
Contents in pan - use as grab
Will try for 2nd core from same or diff spot in moonpool

1027 Begin vibracoring

1031 End vibracoring
pen 3.4 rec 3.4
very dense compacted silt/clay in shoe
Since 14 was MS/MSD but not obtainable, we'll try to get 3 cores here - pivoting a bit.

1055 Grab obtained - perfect, full, little water

~~Little~~ Lower Neponset River 6/25/23
Sta. 54 MS/MSD
Water depth 4.5'
E 760474.03 N 2918179.22
Δ target 6.63
1117 Begin vibracoring
End vibracoring
pen 3.5 rec 3.5

3rd core for volume - same loc diff spot in moonpool
1143 Begin vibracoring
1147 End vibracoring
pen 3.8 rec 3.8
Same dense silt at the bottom of all 3 cores.

1215 Cores & grab transfered to W. McKenna

1226 Head off shore to Sta 34
1229 On station
Water depth 6.4'
Seems like a hard bottom - spuds on rocks
1232 Grab attempts - 1st partial grab w/ leaf litter & some sed; 2nd debris; 3rd water; 4th rocks & wood, 5th sticks & water
Nothing kept

AWM 6/25/23

Lower Neponset River 6/25/23
E 760366.65 N 2919158.76
Δ target 3.37
1239 Begin vibracoring
1242 End vibracoring
pen 2.5 rec 2.3

There is not much "sediment" above the packed silt layer. We won't try for another grab - will take a short core.

1257 Begin coring
1258 End coring
0-0.5 contents put into a pan

1320 Little bit of rain.

1317 - missed call from W. McKenna. Called him back. They will wait @ last pickup by 1500.

1343 Head to next station 13

1345 At Station 13

AWM 6/25/23

Rite in the Rain

Lower Neponset River 6/25/23
Sta 13
Water depth 5.9
We are as close as we can get to primary location - 2ndary + tertiary are on land.
E N
Δ target
1352 begin vibracore
1354 end vibracoring
cobble in shoe - the core contents are large gravel, various gravel sizes, and coarse sand. Grabs unsuccessful
This is all we got from 2 attempts. Nothing we could send to processing. Other 2 options are on land.
We will abandon this station.

1406 Head to station 53.
1411 On secondary location
Water depth 2.3'
1412 Grab obtained
E 760302.09 N 2918992.98
Δ target 3.95 from 2ndary
1416 vibracoring begins
1420 Vibracoring ends

Lower Neponset River 6/25/23
Sta 53
pen 6.0 rec 5.8

1435 Ask core processors if we should stop collecting now - had been asked to end @ 1500.

1442 Processors reply yes to stop collecting. W. McKenna will come to get cores & grabs
1452 At West St. waiting for W. McKenna, OSI doing end of day activities.

1500 W. McKenna arrives.

1506 Cores & grabs transfered. P Winchell to follow behind W McKenna to the processing area.

1524 At core processing area
Doing daily reports

1630 P Winchell off site

6/25/23

Rite in the Rain

Lower Neponset River 6/26/23

0605 PWinchell on-site. Preparing today's paperwork & organizing all paperwork

0625 OSI arrives on-site -
Jake Tiffany
Mike Wallace

Overcast, 70's - t-storms potential later in the day (mid-day on)

0657 Off shore & heading to Sta 33
All 3 options are very close together - we are closest to tertiary
Water depth 6.4
E 760266.39 N 2918914.72
δtarget 0.23

0713 Begin vibracoring
0722 End vibracoring
pen 3.0 rec 2.7

Try to obtain a grab - 1st attempt 1 piece of gravel, 2nd - sticks & leaves 3rd - sticks & leaves, 4th - nothing

RPW 6/26/23

Lower Neponset River 6/26/23

Will try a short core
Pivot
E 760270.75 N 2918917.07
δtarget 5.18

0751 Begin vibracoring
0755 End vibracoring
All that was in the core was ~0.5' of ~~top~~ coarse sand & gravel. Diff than the top of primary core. Will try again.
Pivot again
Water depth 7.9
E 760263.07 N 2918914.71
δtarget 3.12
Tried 4 more grab attempts - no good. Will try for another core

0818 Begin vibracoring
0819 End vibracoring
diff spot in moonpool
0820 Begin vibracoring
0821 End vibracoring

0834 Request a pickup so we can dismantle and then go under the bridge.

RPW 6/26/23

Rite in the Rain

0853 Cores transferred to L. Olsen.
Also spoke to him about the need to come get us in an emergency - i.e. t-storm. We will not have time to get under the RR bridge in time.
OSI is working to lower spuds/mast so we can get under the bridge.

Troubleshoot iPad issues w/ Hannah. She can finally see the Sta 33 forms.

0911 Off shore & heading under the bridge.

We will do a little bit of recon to find a place to offload cores & to get off water in the event of an emergency.
It looks like there is a spot in either the Lewis chem construction site or on the other side of the river at an apartment bldg -

[illegible] 6/26/23

there's a gap in the fence w/ a wall. Neither is ideal, but both might work.
Spoke to someone on the Lewis Chem property and he asked his boss re: use of property for core transfer & in case of emergency and came back saying it was fine.
P Winchell texts W Humphries to ask N Burgo to get in contact w/ the lead EPA person on site to make sure it is okay. He will do that

1025 On station 12
Water depth 5.8
E 760278.18 N 2918837.26
Otarget 12.13
We are as close as we can get to any of the 3 options.
1033 Begin vibracoring
1039 End vibracoring
pen 3.1 rec 3.1

1100 Grab attempts unsuccessful - nothing at all but water.

[illegible] 6/26/23

Rite in the Rain

Lower Neponset River 6/26/23

Will try a 2nd core.

1105 pen 0.8 rec 0.5
All contents put into pan.

1129 Head to Sta. 52
Area is very rocky
Water depth 7.0'
E 760291.73 N 2918775.71
Δ target 22.91

1141 Begin vibracoring

1148 End vibracoring
pen 2.1 rec 2.1
Multiple grab attempts bring up nothing but water.

1220 Head to bridge for sample transfer.

1232 Cores & grab transferred.

Head to Sta. 32
Water depth 7.9'
E 760224.00 N 2918689.64
Δ 1.48

1243 Begin vibracoring

1253 End vibracoring

Lower Neponset River 6/26/23

Sta 32
3.5 pen 3.3 rec

Head to Sta 11
10 ft from primary or 3' from secondary. Will call it secondary. Primary location is on land.
Water depth 4.7'

1315 Grab obtained
E 760166.26 N 2918622.44
Δ 2.58 from secondary

1319 Vibracoring begins

1322 Vibracoring ends
pen 4.0' rec 3.9

1345 Head to Sta 51

1349 On station - primary on land but other options even further on land.
Water depth 4.7'
E 760187.43 N 2918521.01
Δ target 5.63

1351 Begin vibracoring

1401 End vibracoring
pen 3.5 rec 3.5

Rate in the Rain

Lower Neponset River 6/26/23
Sta 51
Will try for a grab now

1413 Attempt 1 - some sticks & gravel, Attempt 2 - gravel, Attempt 3 gravel - can't get a grab at this location.

1420 At the bridge for core/grab drop off.

1437 All cores/grabs have been transferred.

Heading to Sta 31

1445 Primary & 2ndary are on or close to a beaver dam. The tertiary location is quite rocky. We move towards the beaver dam but avoid it directly.
Water depth 6.9'
E 760082.41 N 2918474.12
Otarget 1.58

1453 Begin vibracoring
1459 End vibracoring
pen 3.5 rec 3.5

1510 Try for a grab - 1st attempt - sticks; 2nd - sticks; 3rd - gravel (doors open);

AMW 6/26/23

4th - good

1530 On Station 10
Water depth 6.3'
E 760024.37 N 2918416.35
Otarget 6.02

1538 Begin vibracoring
1543 End vibracoring
1532 Grab attempts - got 1 good grab of 5 attempts
~~1544~~ Pen 3.7 Rec 3.5

A total of 8 more stations today to bring the running total of obtained/abandoned to 36/70

OSI is lowering A-frame & spuds so we can get under the bridge to get to West St.

1605 Everything down and we are heading downstream to West St.
Back @ dock @ 1614 - waiting for core & grab pickup.

AMW 6/26/23

Rite in the Rain

Lower Neponset River 6/26/23

1615 Core & grab transfer complete

1630 PW in chell heads to processing area to discuss start times for field/land staff. Boat staff start @ 0630. If land based staff start @ 0930 the boat should hopefully have 2-3 cores to transfer. They agree to an 0930 start time. This will also eliminate so many interruptions to collecting cores by having to transfer several times a day, and will hopefully stop land-based down time as well.

1715 P Winchell off-site.

DPW 6/26/23

Page Not Used - see new book

DPW 6/26/23

Rite in the Rain

Lower Neponset River 6/27/23

0625 P Winchell arrives on-site.
O SF already here -
Jake Tiffany
Mike Wallace
T-storms passed through this morning but have cleared for now. Partly sunny - low 70's. Chance of storms later.

All are prepping for the day. P. Winchell hits head on A-frame boarding the boat. It bleeds, but stops with pressure. Incident is reported to W. Humphries & M. Supernant. They advise to monitor and switch out with other staff if necessary.

0655 Off shore and heading upstream.

0720 At Station 50 - All 3 options are on land. We are closest to the tertiary option.
Water depth 3.7'
E 760016.64 N 2918320.79
Δtarget 11.87

PJW 6/27/23

Lower Neponset River 6/27/23

0732 Begin vibracoring
0736 End vibracoring
pen 3.6 rec 3.6
Very dense silt in shoe
Will try to get a grab. Took many (6) attempts but we did get a good one

Head to Sta. 30

0802 On Sta. 30
Water depth 3.9'
E 759944.34 N 2918253.43
Δtarget 1.98
0809 Begin vibracoring
0813 End vibracoring
sand & gravel in shoe
pen 3.0 rec 2.9

0825 Tmfg. grabs - good one on 2nd attempt

0838 On Sta 9 - primary location
Water depth 4.4
E 759843.67 N 2918239.14
Δtarget 4.16
0845 Start vibracoring
0851 End vibracoring

PJW 6/27/23

Rite in the Rain

Lower Neponset River 6/27/23
Sta 9
pen 6.0 rec 6.2

Will try for a grab here.
0910 Good 1st grab attempt.

0915 On Station 49 - an MS/MSD location. All stations on land - we are closest to tertiary
Water depth - 3.8'
E 759838.04 N 2918131.51
Δ 3.63 from tertiary
0921 Begin vibracoring
0927 End vibracoring
Coarse sand & gravel in shoe
pen 5.2 rec 3.2

0944 Try for a grab here - 2nd attempt good.

Will go back to Sta 9 for MS/MSD.
0948 On Sta 9
Water depth 4.6'
E 759845.49 N 2918,238.66
Δ 4.82
pen 6.0 rec 6.2
0954 Begin vibracoring

1010 Head to bridge for core & grab transfer

W. McKenna & Josh? come for pickup

1045 All cores & grabs have been transferred.
Rain begins.

1055 Head to Sta 29
1059 On station
Water depth 3.8
E 759764.14 N 2918061.60
Δ target 3.14
1105 Begin vibracoring
1107 End vibracoring
pen 6.0 rec. 6.0

1116 Grab attempt - good.

1121 On Station 8
Water depth 5.2'
E 759667.87 N 2918050.10
Δ target 7.96
1125 Begin vibracoring
1130 End vibracoring

Rite in the Rain.

Lower Neponset River 6/27/23

Dense silt or fine sand in shoe

pen 6.25 rec 6.25

1154 Grab attempt - good

1200 On Sta. 48

Water depth 2.4'

E 759659.77 N 2917951.83

0 target from primary 7.91'

1206 Begin vibracoring

1207 End vibracoring - did not hit refusal

5.5 pen 5.4 rec

1220 Grab attempts - mostly leaf litter, but that is what is there at surface.

1228 On Sta 28

Water depth 6.5

E 759568.29 N 2917896.08

0 target 0.68 from primary

1246 Begin vibracoring

1248 End vibracoring

Hard refusal @ 0.5'

Will put in pan and can

RHW 6/27/23

Lower Neponset River 6/27/23

be used as the "grab" for extra volume

Attempt 2 - diff moonpool location

1257 Begin vibracoring

1300 End vibracoring

pen 1.1 rec 1.1

hard refusal

Similar substrate was found at both secondary and tertiary locations.

1315 heading to the Lewis Chem. plant location for a drop-off.

1350 Cores & grabs have been transferred

Talk to W Humphries & M. Supervisor re: Progress & what to do w/ additional time. If we have time today we can jet probe where we got deep cores.

RHW 6/27/23

Rite in the Rain

Lower Neponset River 6/22/23

1410 At Sta 7
Water depth 2.6'
E 759489.38 N 2917846.24
Δtarget 3.28
1415 Begin vibracorings
1416 End vibracoring
pen 5.2 rec 5.2
1422 Grab attempt - good

Head to Sta 47
Water depth 5.3'
E N
Δtarget from tertiary
primary & secondary are further on land
There are no good options here. Probing shows lg. rock or bedrock all around SPT results here and at the next sta (27) had no penetration. We will try to obtain Sta 6 - SPT pen. was "good"

1435-station abandoned

2144 Call from W. Humphries i. M. Surprenant. Since we technically have 10 stations done today he would like us to switch to

6/27/23

jet probing. We have to jet probe a "subset" of stations. He suggests they are particularly interested in the area before the dam and in front of the chemical plant area. We haven't cored at the chem plant, so we won't go there. We will head over to stations where we had good pen/recovery.

1508 Will start jet probing at Sta. 7 Found refusal on rock @ 5.6'

1538 At Sta 48 - refusal on rock at 5.4'

1544 At Sta 8 - refusal on rock at 6.1'

1600 Head back to West St. mooring.

1615 Back at West St. staging area

1637 L. Olsen arrives for Sta 7 cores & grab pickups.

1715 P. Mitchell off-site

6/27/23

Rite in the Rain.

Lower Neponset River 6/28/23

0615 PWinchell @ Pocasset ~~R~~ office to print out COCs for Eurofins & SGS for all remaining stations and for the last couple of days.

0630-0745 OSI staff is on weather stand-down due to thunder/lightning & torrential rain. They were onboard setting up for the day @ 0745.

D. Tiffany
M. Wallace } OSI

OSI collects stations w/out AECOM oversight.

Sta 027 - several core & grab attempts were unsuccessful at all options - station abandoned

Sta 6
~~cores & grab attempts were unsuccessful~~

E 759381.81 N 2917516.97

~~0917~~ Sta 46 5 grab attempts unsuccessful

0900 Core brought up 0.3' - was put into pan. Other attempts were unsuccessful is ~~4.2~~ target 10.39
42 Water depth

0851 Sta 6 - primary Water depth 4.5'
2 Attempts - 1.9' rec and a grab
E 759386.09 N 2917609.68
Δ target 4.83

0959 Sta 26 Water depth 42
E 759292.28 N 2917468.62
Δ target 2ndary 4.54'
1.7 pen 1.7 rec
also got a grab here

1030 Sta 5 Water depth 5'
E 759226.54 N 2917407.47
Δ target - primary
2.0 pen & rec
+ good grab

1100 PWinchell onboarding catches up & enters into into iPad

[signature] 6/28/23

Rite in the Rain

Lower Neponset River 6/28/23

Sta 45 Water depth 4.9'

E 759212.39 N 2917323.02

Δtarget 7.51

1122 Begin vibracoring

1125 End vibracoring

Only a cobble in shoe – nothing in core

P. not – 2nd attempt no good

Will try making a bit – all 3 options are very close together.

1135 Begin vibracoring

1138 End vibracoring

0.4 pen 0.4 rec

Will try for a 2nd core for volume for top sediment

1200 Begin vibracoring – same location-

1201 diff spot in moon pool

↳ End vibracoring

lg. gravel or sm. cobble was driven into core barrel

Not much sediment retained. Will combine with 1st attempt here in a pan. No "core" obtained.

Lower Neponset River

Question from ~~Sta~~ core processors on Sta 46 – they have a core – it's the longest core. OSI staff was convinced they'd only gotten a sm. amount in the core that they put in a pan. However, their Excel spreadsheet shows a 2.5 pen 2.5 rec on that station. After much back and forth with OSI & core processors it is determined that the Excel log & the core caps ~~bottom~~ are correct and the core is from Sta. 46.

Sta 46 water depth 4.2

~~0900~~ E 759381.81 N 2917516.97

0917 Δtarget 10.39

pen 2.5 rec 2.5

Sta 25

1302 On station

Water depth 7.10

E 759126.41 N 2917268.74

Δtarget 3.42 from secondary

1304 Begin vibracoring

1306 End vibracoring

Rite in the Rain

Lower Neponset River 6/28/23

Sta 25

pen 1.3 rec 1.3

Will try a 2nd attempt for volume

1327 begin vibracoring
1330 end vibracoring
pen 0.5 rec 0.5
put in a pan
E 759127.96 N 2917228.64
Δtarget 3.33
7.2' water depth
0.5 rec 0.5pen

On Sta 4
water depth 4.90
E 759050.93 N 2917214.54
Δtarget 10.39 - tree in river
1352 Begin vibracoring from tertiary
1355 End vibracoring
pen 1.4 rec 1.4

1408 Grab obtained

Move to Sta 44

6/28/23

Lower Neponset River 6/28/23

Sta 44
Water depth 5.2
E 759041.83 N 2917143.54
Δtarget 10.03 from ~~tertiary~~ primary
Begin vibracoring
End vibracoring
10' from primary, ~~8' from~~ New 6/28/23
8' from tertiary, 2nd one further on shore
1422 Begin vibracoring
1424 End vibracoring
pen 0.5 rec 0.5
3 grab attempts were unsuccessful.

Sta 24
Water depth 5.1
E 758905.59 N 2917140.46
Δtarget 1.37
1456 Begin vibracoring
1458 End vibracoring
Nothing in core
Attempt 2
1500 Begin vibracoring
1502 End vibracoring
pen 0.5 rec 0.5
The other 2 options have similar substrate - no attempts made

6/28/23

Kite in the Rain

Lower Neponset River 6/28/23.

L. Durscher has asked for 5 biased stations ~~off~~ in front of the Lewis Chem site ~~to~~ on the shore in front of the site.

Sta 61
Water depth 3.00
E 758975.69 N 2917,188.36
Δ target 0.00
1524 Begin vibracoring
1526 End vibracoring
pen 3.0 rec 3.0

Will collect a second ~~grab~~ core here for a field dup.
Water depth 3.0'
E 758977.04 N 2917 87136
Δ target 1.68
1543 Begin vibracoring
1545 End vibracoring
pen 3.0 rec 3.0

1556 Good grab obtained

1558 Head to shore for core

Lower Neponset River 6/28/23

grab transfer

1616 Transfer complete

Head to Sta 62
Water depth 1.7
E 759063.79 N 2917258.87
Δ target 0.00
1623 Begin vibracoring
1627 End vibracoring
pen 5.0 rec 4.9

1638 Grab attempt - no good, 2nd was good.

We will jet probe for a while. Core processors were willing to take one additional station after the last transfer.

Sta 29 to hard refusal
1705 depth ~~3.5~~ 5.0'
E 759767.65 N 2918063.54

1817 Sta 9 Water depth 5.0
E 759841.92 N 2918238.49
313° target

Rite in the Rain

Lower Neponset River 6/28/23
Sta 9 bedrock @ 11 feet

1722 Lower spuds + most to get under bridge to get back to West St.

1726 Head back to West St

1731 At West St. Need a core/grab pickup and PWinchell needs a ride to her car at Lewis Chemical.

1742 L Olsen arrives

1748 Core + grab transferred. PWinchell heads to Lewis Chem for vehicle

1815 PWinchell off-site

6/28/23

Lower Neponset River 6/29/23

0615 PWinchell onsite preparing paperwork & planning jet probing stations.

Overcast upper 60's - going into 80's later today. Light breeze.

0617 OSI on-site
D Tiffany
R Wallace

Prepping for day.

0645 Off shore & heading upstream to Lewis Chem area.

0705 On Sta L3
Water depth 22'
E 759103.16 N 2917288.47
D target 0.00

0715 Begin vibracoring
0718 End vibracoring
PEN 4.7 REC 4.2

0733 Grab obtained
Will take a second core for field dup volume ~2.0 gals

6/29/23

Rite in the Rain.

Lower Neponset River, 6/29/23

Sta 63 - pivot for 2nd core
E 759183.87 N 2917288.20
Δtarget 1.43
0740 Begin vibracoring
0744 End vibracoring
Water depth 2.3'
pen 4.9 rec 4.9

Head to sta 65 - realizing we are working up to down stream.

Sta 65
Water depth 4.4
E 759243.92 N 2917446.97
Δtarget 0.00
0800 Begin vibracoring
0803 End vibracoring
pen 0.5 rec 0.5
0810 Grab obtained
"Core" is put into grab pan.

Sta 64
Water depth 1.0
E 759163.26 N 2917348.11
Δtarget 0.88

Lower Neponset River 6/29/23

0823 Begin vibracoring
0825 End vibracoring
pen 5.2 rec 5.2
Did not hit refusal - didn't want to overpenetrate and have top layer come up through check valve.
0836 Grab obtained
Will get a 2nd core for field dup.
pivot Water depth 1.0
E 759163.64 N 2917349.16
Δtarget 1.24
0842 Begin vibracoring
0846 End vibracoring
pen 5.8 rec 5.8
refusal on rock-cobble in shoe

Cores & grabs transferred to land - @ Lewis Chem site.

0920 Head upstream to the station @ confluence, then will step mast etc to set back under bridge and will continue

Rite in the Rain

Lower Neponset River 6/29/23
to work downstream to upstream

0930 We are upstream @ confluence w/Mother Brook. Spuds & A-frame going up

0939 On Sta 21 - as close as we can get. Tree in water & shallow
Water depth 4.9
E 758194.88 N 2916944.80
Otarget 4.20

0941 Begin vibracoring

0945 End vibracoring
pen 1.7 rec 1.7
core is coarse sand & gravel

1000 Grab attempts - 3 tries brings up only gravel & water.

Next station is under the bridge - we will offset to where the SPI was obtained. Actually we need to go back to sta furthest downstream, but will offset that one whenever we come back for it.

Lower Neponset River 6/29/23
Need to lower Spuds + A-frame to get under bridge.

1018 We are under the bridge and heading for Sta. 03.

Sta 3 is just on other side of RR bridge, but there is a large tree in the water. We can't wedge between tree & bridge - will get as close as possible. All 3 options are close to each other. Bottom is rocky - SPI had zero pen & saw pebble/cobble dominant.
Water depth 6.5'
E 758736.25 N 2917164.17
Otarget 90.95

1028 Begin vibracoring

1031 End vibracoring
pen 0.5 rec 0.5
includes what was in the shoe/core catcher

1044 Grab attempts - 3 tries w/water and gravel only

Rite in the Rain

Lower Neponset River 6/28/23

Sta 43

Water depth 4.6

E 758739.40 N 2917132.68

Δtarget 12.74

1052 Begin vibracoring

1054 End vibracoring

pen 1.7 rec 1.7

1108 Grab attempts - 1st water, water & few sand grains, 3rd water & couple of gravel pieces.

Sta 23, 2nd day

Primary site in rocks - we go to tertiary location

Water depth 6.8

E 758652.01 N 2917124.86

Δtarget 1.88 from tertiary

1119 Begin vibracoring

1121 End vibracoring pen 1.0 rec 0.5

Sand & gravel in shoe - when this falls out some of the sand & gravel from bottom falls out too. We'll save what we have = 0.5' as grab.

6/29/23 Will try a 2nd attempt

Lower Neponset River 6/28/23

Sta 23 Water depth 6.8

2nd core attempt

~~E 758705.59 N 2917[illegible]~~

E 758653.41 N 2917125.11

Δtarget 2.39 from tertiary

1136 Begin vibracoring

1139 End vibracoring

pen 1.7 rec 1.7

Sta 2

Water depth 3.6'

E 758566.57 N 2917147.72

Δtarget 1.11

1205 Begin vibracoring

1211 End vibracoring

pen rec

were pile driving a rock into the substrate

~~Attempt 2~~

E 758565.30 N 2917148.51

Δ 1.68

Water depth 6.5'

1224 Begin vibracoring

1230 End vibracoring

pen 6.0 rec 6.0

1245 Grab attempts - brings up mostly debris #leaves

6/29/23

Rite in the Rain

Lower Neponset River 6/29/23
Sta 42 Water depth 3.0
E 758491.12 N 2917087.92
Δ target 11.68 from primary*

1259 Begin vibracoring
1301 End vibracoring
* All options are w/in 5' of each other. We are technically closest to 2nd day?
Is gravel or cobble in shoe.
pen 2.8 rec 2.8
Refusal on gravel

1311 Grab attempt - good

Asked processors if they needed cores @ 1253 - they said they could wait because they were just starting the last core - w/ 1 interval a day.

1320 Suggested L Olsen should come for a pickup if they were on their last core. No response by 1300 so we carry on

KMW 6/29/23

Lower Neponset River 6/29/23

Sta 22
Water depth 3.7'
E 758398.24 N 2917078.33
Δ 4.14

1332 Begin vibracoring
1340 End vibracoring
pen 4.1 rec 4.1

1351 Grab attempt - 1st few pieces of gravel
2nd - gravel 3rd gravel

1354 Head to shore for drop-off

1410 drop off complete

Head to Sta 1
Water depth 2.6
E 758 309.05 N 2917085.81
Δ target 1.54

1417 Begin vibracoring
1420 End vibracoring
pen 2.3 rec 2.3

1427 Grab attempts - bring up nothing but gravel.

6/29/23

Rite in the Rain

Lower Neponset River 6/29/23

Sta 4Y
Needs offsetting - all 3 options are under the bridge
Water depth 3.2'
E758313.67 N2917037.16
o target 6284

1438 Begin vibracoring
1442 End vibracoring
pen 11 rec 11

Grab attempt 1st attempt: piece of gravel (riprap), 2nd: wood debris in jaws; 3rd all organic - sticks + few pieces of gravel; 4th - good.

Will switch over to jet probing.

1515 Head to Sta 2 same coordinates as orig Sta
Water depth 3.3'
hard refusal @ 6.7

Take spuds & A-frame down to set under the bridge to jet probe at Lewis

Lower Neponset River 6/29/23

Chemical area.

Sta 6I same coordinates as orig Sta
Water depth 1.5
1558 hard refusal @ 4.5'

We will end the day here and return to this area (Lewis Chem site) on Friday 6/30.

1600 head back to West St.

1618 Back at West St. - cores & grab are loaded into PW in Chell's car - she drives them to core processing area. Speaks to M. Toner re: what samples may need refrigeration over the weekend - excess for what can be stored in trailer fridge/freezer.

1715 PW in Chell off site

Rite in the Rain

Lower Neponset River 6/30/23

0650 PW Winchell arrives at West St. OST already here
DT: Tiffany
M Wallace

Sunny, light breeze

0710 Off shore & heading upstream to Lewis Chem area to continue jet probing

0730 Sta 200 E759137.0 N2917323.5
Water depth 1.7
hard refusal depth 5.3 -
refusal on gravel
E see above N see above

0808 Sta 201
Water depth 6.2'
hard refusal depth 6.5'
0735 Loss of satellites - OSI troubleshooting - finds the antenna cable needs replacing.
E759164.2 N2917349.1

6/30/23

Lower Neponset River 6/30/23

0819 Sta 202
Water depth 6.4'
E759179.68 N2917376.69
Hard refusal at 1 ft.

0826 Sta 203
Water depth 1.8'
E759184.48 N2917377.81
Hard refusal at 5.2'
refusal on gravel

0834 Sta 204
Water depth 5.0'
E759285.97 N2917400.60
Hard refusal at 1.0'
refusal on rocks

0842 Sta 205
Water depth 4.1'
E759331.0 N2917447.4
Hard refusal on gravel at 2.0'

Move to the area in front of the dam. Adjusting spuds to get under the bridge.

6/30/23

Rite in the Rain

Lower Neponset River 6/30/23

0920 At the area in front of the dam. Raising spuds.

Sta 206
0926 Water depth 4.4'
E 761572.3 N 2920335.2
Hard refusal @ 2.6' on rock

Sta 207
0935 Water depth 7.1
E 761573.60 N 2920388.53
Hard refusal @ 2.2' on rock

Sta 208
0951 Water depth 4.3'
E 761550.08 N 2920345.13
Hard refusal @ 4.3' on gravel

Sta 209
1000 Water depth 4.7
E 761523.30 N 2920308.26
Hard refusal at 4.4' on gravel/ cobble/rock

Lower Neponset River 6/30/23

Sta 210
1008 Water depth 7.2
E 761498.09 N 2920364.84
Hard refusal at 2.5' on gravel

Sta 211
1022 Water depth 4.9'
E 761479.96 N 2920401.88
Hard refusal at 0.7'

Sta 212
1034 Water depth 6.4'
E 761405.95 N 2920353.95
Hard refusal on gravel at 0.8'

Sta 213
1103 Water depth 7.3'
E 761419.94 N 2920328.47
Hard refusal on rock @ 0.3'

Sta 214
1107 Water depth 4.5'
E 761436.99 N 2920286.22
Hard refusal at 3.5' on rock & gravel

Rite in the Rain

Lower Neponset River 6/30/23

0920 At the area in front of the dam. Raising spuds.

Sta 206
0926 Water depth 4.4'
E 761572.3 N 2920335.2
Hard refusal @ 2.6' on rock

Sta 207
0935 Water depth 7.1
E 761573.60 N 2920388.53
Hard refusal @ 2.2' on rock

Sta 208
0951 Water depth 4.3'
E 761550.08 N 2920345.13
Hard refusal @ 4.3' on gravel

Sta 209
1000 Water depth 4.7
E 761523.30 N 2920308.26
Hard refusal at 4.4' on gravel/ cobble/rock

Lower Neponset River 6/30/23

Sta 210
1008 Water depth 7.2
E 761498.09 N 2920364.84
Hard refusal at 2.5' on gravel

Sta 211
1022 Water depth 4.9'
E 761479.96 N 2920401.88
Hard refusal at 0.7'

Sta 212
1034 Water depth 6.4'
E 761405.95 N 2920353.95
Hard refusal on gravel at 0.8'

Sta 213
1103 Water depth 7.3'
E 761419.94 N 2920328.47
Hard refusal on rock @ 0.3'

Sta 214
1107 Water depth 4.5'
E 761436.99 N 2920286.22
Hard refusal at 3.5' on rock & gravel

Rite in the Rain

Lower Neponset River 6/30/23
We are done w/a 3x3 grid in front of the dam. We will head to the area near West St. mooring where we had good penrec.

1109 Head upstream.

Sta 215 - nr. mooring at
1120 West St.
Water depth 3.0'
E 760305.09 N 2958972.23
hard refusal on rock at 11.3'

1130 At shore at West St. P. Winchell will head over to site trailer to assist with shipping. OSI staff has to decon boat deck, de mob and prepare for crane lift out of River on 7/1/23 A.M. They will need to distribute weight better now that SPI gear not on board.

RPW 6/30/23 End of Survey

Rite in the Rain.

Sediment Sampling Trailer Notes 1

(June 2023)

Case No. 508716 6/22/23

Sample # 23A-0020-PLC1-AS

① Sample time: 1410
Weight: 4.75g
ANALYSES: TCL VOCs (DI H2O)
~~Tag~~ JML Tag: ~~8~~ 2315302528

② Sample time: 1410
Weight: 5.76g
ANALYSES: TCL VOCs (DI H_2O)
Tag: 2315302529

③ Sample time: 1410
Weight: 5.69g
ANALYSES: TCL VOCs (MeOH)
Tag: 2315302530

~~Sample # 23A-0020-PLC1-BS~~
~~Sample time 1413~~ JML JML
~~Weight~~ JML

~~Sample #23A-0020-PLC1-CS~~ JML
~~Sample time: 1417~~ JML

Sample # 23A-0020-PLC1-BS

① Sample time: 1413 JML 2
Weight 5.56g
ANALYSES: TCL VOCs (DI H_2O)
Tag: 2315302543

JML 6/22

Scale: 1 square =_____

JML

② Sample time: 1413 2
Weight: 4.30g
ANALYSES: TCL VOCs (MeOH)
Tag: 2315302542

③ Sample time: 1413 JML 2
Weight: 4.97g
ANALYSES: TCL VOCs (DI H2O)
Tag ~~2315~~ 2315302544

Sample # 23A-0020-PLC1-CS

① Sample time: 1417
Weight: 4.66g
ANALYSES: TCL VOCs (DI H_2O)
Tag: 2315302556

② Sample time: 1417
Weight: 4.47g
ANALYSES: TCL VOCs (DI H_2O)
Tag: 2315302557

③ Sample time 1417
Weight 4.66g
ANALYSES: TCL VOCs (MeOH)
Tag: 2315302558

JML 6/22

Scale: 1 square =_____

Rite in the Rain

Sample # 23A-00609-PLC1-AS
① Sample time: 1615
Weight: 4.98g
ANALYSES: TCL VOCs (DI H_2O)
Tag: 2315309112
② Sample time: 1615
Weight: 5.69g
ANALYSES: TCL VOCs (DI H_2O)
Tag: 2315309123
③ Sample Time: 1615
Weight: 4.44g
ANALYSES: TCL VOCs (MeOH)
Tag: 2315309124

Sample # 23A-00609-PLC1-BS
① Sample time: 1643
Weight: 6.12g
ANALYSES: TCL ~~H_2O~~ JML VOCs (DI H_2O)
Tag: 2315309136
② Sample Time: 1643
Weight: 7.15g
ANALYSES: TCL VOCs (DI H_2O)
Tag: 2315309137
③ SAMPLE TIME: 1643
Weight: 5.95g

JML 6/22

Scale: 1 square = _____

ANALYSES: TCL VOCs (MeOH)
Tag: 2315309138

Sample # 23A-00609-PLC1-CS
① Sample time: 1648
Weight: 4.26g
ANALYSES: TCL VOCs (MeOH)
Tag: 2315309152
② Sample time: 1648
Weight: 4.11g
ANALYSES: TCL VOCs (DI H_2O)
Tag: 2315309151
③ Sample Time: 1648
Weight: 4.90g
Analyses: TCL VOCs (DI H_2O)
Tag: 2315309150

~~SAMP~~ JML

JML 6/22

Scale: 1 square = _____

Rite in the Rain

Sample # 23A-00608-PLC2-AS

① Sample time: 1734
Weight: 5.18g
ANALYSES: TCL VOCs (DI H_2O)
Tag: 2315308996

② Sample time: 1734
Weight: 4.92g
ANALYSES: TCL VOCs (MeOH)
Tag: 2315308998

③ Sample time: 1734
Weight: 5.01g
ANALYSES: TCL VOCs (DI H_2O)
Tag: 2315308997

Sample # 23A-00608-PLC2-BS

① Sample time: 1747
Weight: 4.71g
ANALYSES: TCL VOCs (DI H_2O)
Tag: 2315309010

② Sample time: 1747
Weight: 4.75g.
ANALYSES: TCL VOCs (DI H_2O)
Tag: 2315309011

③ Sample time: 1747
Weight: 5.12g

JML 6/22

Scale: 1 square = _____

ANALYSES: TCL VOCs (MeOH)
Tag: 2315309012

JML 6/22/23

JML 6/22

Scale: 1 square = _____

Rite in the Rain

Sample # 23A-00608-PLC2-AS

① Sample time: 1734
Weight: 5.18g
ANALYSES: TCL VOCs (DI H_2O)
Tag: 2315308996

② Sample time: 1734
Weight: 4.92g
ANALYSES: TCL VOCs (MeOH)
Tag: 2315308998

③ Sample time: 1734
Weight: 5.01g
ANALYSES: TCL VOCs (DI H_2O)
Tag: 2315308997

Sample # 23A-00608-PLC2-BS

① Sample time: 1747
Weight: 4.71g
ANALYSES: TCL VOCs (DI H_2O)
Tag: 2315309010

② Sample time: 1747
Weight: 4.75g
ANALYSES: TCL VOCs (DI H_2O)
Tag: 2315309011

③ Sample time: 1747
Weight: 5.12g

JML 6/22

Scale: 1 square = _____

ANALYSES: TCL VOCs (MeOH)
Tag: 2315309012

JML 6/22/23

JML 6/22

Scale: 1 square = _____

Rite in the Rain

June 23rd, 2023

0830 onsite

Objective: process cores on LNR.

personel: Rick Purdy, Tianzhen Nie, Hannah Brumby, Victoria Masucci, Walter McKenna, Iance (intern)

JML 6/23

Scale: 1 square = _____

Case No. 50876

sample # 23A-0060-PLC1-AS

① sample time: 1030

weight: 4.69

ANALYSES: TCL VOCs (DI H_2O)

Tag: 2315307862

② sample time: 1030

weight: 5.25 g

ANALYSES: TCL VOCs (DI H_2O)

Tag: 2315307863

③ sample time: 1030

weight: 5.46 g

ANALYSES: TCL VOCs (MeOH)

Tag: 2315307864

sample # 23A-0060-PLC1-BS

① sample time: 1036

weight: 4.53 g

ANALYSES: TCL VOC (DI H_2O)

Tag: 2315307877

② sample time: 1036

weight: 4.81 g

ANALYSES: TCL VOCs (DI H_2O)

Tag: 2315307876

③ sample time: 1036

weight: 5.46

JML 6/23

Scale: 1 square = _____

Rite in the Rain

ANALYSES: TCL VOCs (MeOH)
Tag: 2315307878

Sample # 23A-0060-PLC1-CS
① Sample time: 1040
Weight: 4.38
ANALYSES: TCL VOCs (MeOH)
tag: 2315307892
② sample time: 1040
Weight: 4.98g
ANALYSES: TCL VOCs (DI H_2O)
tag: 2315307890
③ sample time: 1040
Weight: 4.69
ANALYSES: TCL VOCs (DI H_2O)
tag: 2315307891

JML
6/23/23

JML
6/23

Scale: 1 square =_____

Sample # 23A-0040-PLC1-AS
① Sample time: 1237
Weight: 4.91 g
Analyses: TCL VOCs (DI H_2O)
tag: 2315305195
② sample time: 1237
Weight: 4.81 g
analyses: TCL VOCs (DI H_2O)
tag: 2315305196
③ sample time: 1237
Weight: 5.38 g
analyses: TCL VOCs (MeOH)
tag: 2315305197

Sample # 23A-0040-PLC1-BS
① sample time: 1245
Weight: 7.00 g
analyses: TCL VOCs (DI H_2O)
tag: 2315305209
② sample time: 1245
Weight: 5.81 g
analyses: TCL VOCs (DI H_2O)
tag: 2315305210
③ sample time: 1245
Weight: 4.60 g

JML
6/23

Scale: 1 square =_____

Rite in the Rain

analyses: TCL VOCs (MeOH)
tag: 2315305211

sample # 23A-0040-PLC1-CS
weight: 4.689
analyses: TCL VOCs (DI H_2O)
① SAMPLE TIME: 1251
tag: 2315305223
② sample time: 1251
weight: 4.979
analyses: TCL VOCs (DI H_2O)
tag: 2315305224
③ sample time: 1251
weight: 5.009
analyses: TCL VOCs (MeOH)
tag: 2315305225

6/23/23

JML

JML 6/23

Scale: 1 square =_____

sample # 23A-0019-B2C2-AS
① sample time: 1435
weight: 4.849
analyses: TCL VOCs (DI H_2O)
tag: 2315302350
② sample time: 1435
weight: 4.809
analyses: TCL VOCs (DI H_2O)
tag: 2315302351
③ sample time: 1435
weight: 4.949
analyses: TCL VOCs ~~(DI H_2O)~~ JML MeOH
tag: 2315

sample # 23A-0019-B2C2-BS
① sample time: 1443
weight: 5.319
analyses: TCL VOCs (DI H_2O)
tag: 1065
② sample time: 1443
weight: 5.309
analyses: TCL VOCs ~~(MeOH)~~ JML DI H_2O
tag: 1066
③ sample time: 1443
weight: 4.909

JML 6/23

Scale: 1 square =_____

Rite in the Rain

analyses: TCL VOCs
tag: 10067

sample # 23A-0019-B2C2-CS
① sample time: 1447
weight: 4.849
analyses: TCL VOCs
tag: 2315302350
② sample time: 1447
weight: 4.80g
analyses: TCL VOCs (DI H_2O)
tag: 2315302351
③ sample time: 1447
weight: 4.94g
analyses: TCL VOCs (MeOH)
tag: 2315302352

6/23/23

JML

JML 6/23

Scale: 1 square = _____

sample # 23-0067-PLC1-AS
① weight: 4.99
tag: 2315308871
(H_2O)
② weight: 5.06g
tag: 2315308872
(MeOH)
③ weight: 4.93g
tag: 2315308870
(H_2O)

sample time: 1611

sample # 23-0067-PLC1-BS
① weight: 5.27
tag: 2315308884
(DI H_2O)
② weight: 5.50g
tag: 2315308885
(DI H_2O)
③ weight: 4.50g
tag: 2315308886
(MeOH)

sample time: 1618

sample # 23-0067-PLC1-CS
weight: 4.44g
tag: 2315308889
sample time: 1620
weight: 4.76g JML
tag: 2315308898
weight: 5.80g

JML 6/23

Scale: 1 square = _____

Rite in the Rain

tag: 2315308900

Sample # 23A-0070-PLC1-AS
① weight: 5.859
tag: 2315309258
time: 1722
② weight: 5.959
tag: 2315309259
③ weight: 5.449
tag: 23153092600

Sample # 23A-0070-PLC1-BS
① weight: 4.509
tag: 2315309272
Sample time: 1728
② weight: 5.029
tag: 2315309273
(MeOH) ③ weight: 4.889
tag: 2315309274

Sample # 23A-0070-PLC1-CS
weight: 4.789
tag: 2315309287
Sample time: 1733
weight: 4.599

JML 6/23

Scale: 1 square = _____

JML

tag: 2315309288 JML
weight: ~~4.789~~ 5.199
tag: 23153092866

Sample # 23A-0018-PLC1-AS
weight 4.929
tag 2315302266
Sample time 1832
weight 5.739
tag 2315302267
weight 5.759
tag 2315302268
Sample # 23A-0018-PLC1-BS
weight 5.419
tag 2315302280
Sample time 1836
weight 4.609
tag 2315302281
weight 4.939
tag 2315302282
Sample # 23A-0018-PLC1-CS
weight 4.849
tag 2315302294
Sample time 1841
weight 4.589

JML 6/23

Scale: 1 square = _____

Rite in the Rain

tag 2315302295
weight 4.73g
tag 2315302296

sample # 23A-0039-PLC1-AS
weight 5.37g
tag 2315305059
sample time 1914
weight 5.73g
tag 2315305060
weight 5.53g
tag 2315305061

sample # 23A-0039-PLC1-BS
weight 5.00g
tag 2315305074
sample time 1916
weight 6.38g
tag 2315305073
weight 4.60g
tag 2315305075

sample # 23A-0039-PLC1-CS
weight 5.45g
tag 2315305087

JML 6/23

Scale: 1 square = _____

weight 5.92g
tag 2315305088
weight 5.02g
tag 2315305089
sample time 1920

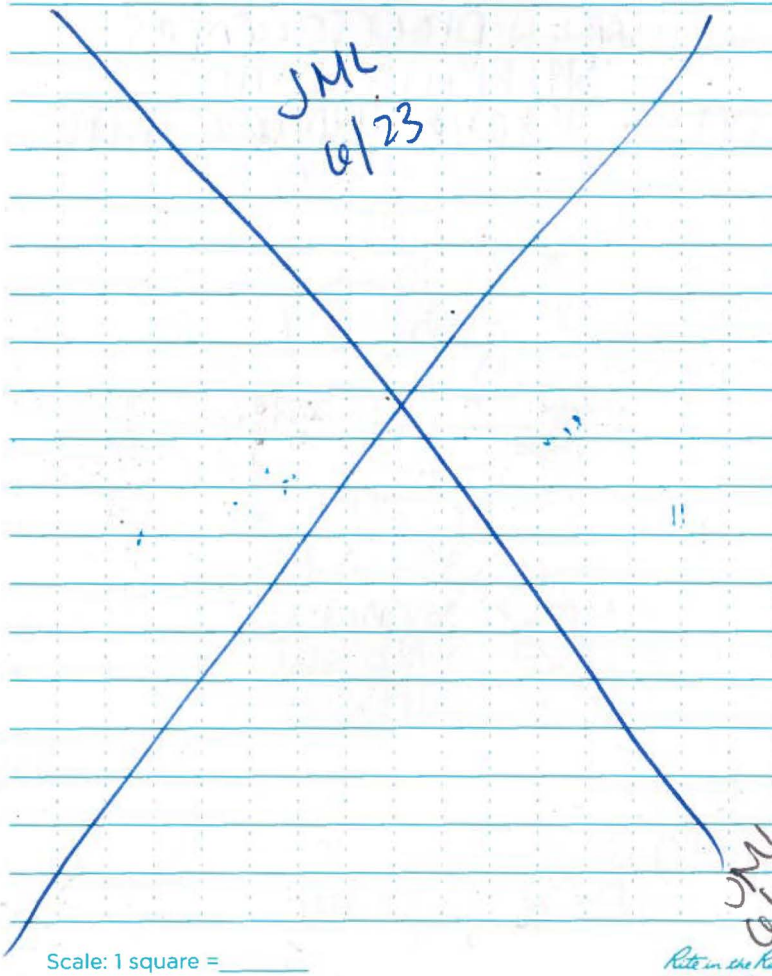

JML 6/23

Scale: 1 square = _____

Rite in the Rain.

June 24, 2023

Onsite 0815

Personel: Rick Purdy, Tianzhen Nie, Hannah Brumby, Walter McKenna, Mary Toner, Courtney

Objective: process cores/ shipping samples

1300 - Steve Howe onsite



Scale: 1 square = _____

Case # 50876

sample # 23A-0058-AS

① sample time: 1008
weight: 7.21g

② sample time: 1008
weight: 4.71g

③ sample time: 1008
weight: 4.48g (MeOH)

sample # 23A-0058-BS

sample time 1015
weight: 6.31g
weight: 5.85g
weight: 4.31g (MeOH)

~~sample # 23A-0058-BS~~ JML

sample # 23A-0057-AS

sample time 1312
weight 5.94g (MeOH)
weight 5.71g
weight 4.78g

sample # 23A-0057-BS

sample time 1322
weight 4.92g (MeOH)
weight 4.59g JML 6/24

Rite in the Rain

Scale: 1 square = _____

JML

Weight ~~4.92g~~ 5.74g

Sample # 23A-0057-CS
Sample time 1327
Weight 5.42g (MeOH)
Weight 6.43g
Weight 4.81 g

Sample # 23A-0060 + AS
Sample time 1445
Weight 4.52g (MeOH)
Weight 4.58g
Weight 5.10g

Sample # 23A-0060 + 1 BS
Sample time 1453
Weight 5.78 (MeOH)
Weight 6.40
Weight 5.17

Sample # 23A-0056-AS
Sample time 1553
Weight 4.96g (MeOH)
Weight 4.82g
Weight 4.88g

JML 6/24

Scale: 1 square = _____

Sample # 23A-0056-BS
Sample time 1556
Weight 6.51g (MeOH)
Weight 4.36g
Weight 4.70g

Sample # 0015-AS
Sample time 1701
~~Weight 5.55g~~ JML
~~Weight 4.6~~ JML ~~4.56~~ JML
Weight 4.74g (MeOH)
Weight 5.38g
Weight 5.50g

Sample # 0015-BS
Sample time 1713
Weight 5.32g (MeOH)
Weight 6.94g
Weight 4.74 g

Sample # 0015-CS
Sample time 1719
Weight 5.13g (MeOH)
Weight 5.30g
Weight 5.78g

JML 6/24

Scale: 1 square = _____

Rite in the Rain

sample # 23A-0036-AS
sample time 1813
Weight 6.779 (MeOH)
Weight 4.459
Weight 4.579

sample # 23A-0037-B2C1
sample time: 1750
((Grab only))



Scale: 1 square =_____

June 25th 2023
onsite 0815

personel: Tianzhen Nie, Hannah Brumby, Walter McKenna, Mary Toner, Rachel Lucas, Steve Howe

Objective: process cores



Scale: 1 square =_____

Rite in the Rain

Case # 50876

sample # 23A-0055-A
sample time: 1034
Weight: 4.24g (MeOH)
Weight: 6.34g
Weight: 5.14g

sample # 23A-0055-B
sample time: 1038
Weight: 4.19g (MeOH)
Weight: 4.70g
Weight: 4.99g

sample # 23A-0055-C
sample time: 1045
Weight: 4.51g (MeOH)
Weight: 4.81g
Weight: 5.38g

MS/MSD at 54. couldn't grab one at 14.

JML 6/25/25

JML 6/25

Scale: 1 square = _____

sample # 23A-0014-~~AS~~ - AS
sample time: 1230
Weight 5.84g (MeOH)
Weight 4.68g
Weight 4.85g

MS & MSD

sample # ~~23A~~ 23A-0054-~~A~~ PLC2-AS
sample time 1345
Weight 4.71g (MeOH)
Weight 4.98g
Weight 5.56g

JML
sample # 23A-0054-PLC2-AS
sample time 1345
Weight 5.02g (MeOH)
Weight 4.77g
Weight 4.32g

JML
sample # 23A-0054-PLC2-AS
sample time 1345
Weight 4.49g (MeOH)
Weight 4.30g
Weight 4.45g

Sample # 23A-0054-PLC2-BS
sample time 1559
Weight 5.02g (MeOH)

JML 6/25

Scale: 1 square = _____

Rite in the Rain

Weight 5.01g
Weight 5.14g
23A-0054-PLC2-BS
Weight 5.10g (MeOH)
Weight 5.05g
Weight 5.49g
23A-0054-PLC2-BS
Weight 5.48g (MeOH)
Weight 5.28g
Weight 5.42g
Sample #23A-0054-PLC2-CS
sample time: 1410
Weight: 5.05g (MeOH)
Weight: 5.91g
Weight: 5.20g
Sample #23A-0054-PLC2-CS
sample time: 1410
weight: 5.68g (MeOH)
Weight: 5.08g
Weight: 5.41g
Sample #23A-0054-PLC2-CS
sample time: 1410
weight: 5.57g (MeOH)
weight: 5.30g
weight: 5.18g

JML 6/25

Scale: 1 square =_____

23A-0053-B1C1-AS
sample time: 1654
Weight 5.13g
Weight 4.41g
Weight 4.85g (MeOH)

23A-0053-B1C1-BS
sample time: 1658
Weight 5.77g
Weight 5.08g (MeOH)
Weight 5.18g

23A-0053-B1C1-CS
1702
Weight 4.58g (MeOH)
Weight 5.16g
Weight 4.20g

JML 6/25

Scale: 1 square =_____

Rite in the Rain.

23A-0034-PLC1-AS

time: 1803
weight: 4.73g
weight: 5.21g
weight: 6.02g (MeOH)
– BS

time: 1807
weight 4.98g
weight 4.79g (MeOH)
weight 5.67g

– CS

time: 1812
weight 4.73g
weight 5.24g
weight 4.80g (MeOH)

JML 6/25

Scale: 1 square = _____

June 26th, 2023

SAMPLE #: 23A-0033-BZC1-AS
TIME: 0956
WEIGHT 5.27g
WEIGHT: 6.14g
WEIGHT: 5.20g (MeOH)
gun – BS

TIME: ~~0956~~ 1000
WEIGHT: 4.37g
WEIGHT: ~~6.34g~~ gun 6.39g
WEIGHT: 6.34g (MeOH)
gun – CS

TIME: ~~095~~ 1004
WEIGHT: 5.28g
WEIGHT: 5.01g
WEIGHT: 5.32g (MeOH)

SAMPLE #: 23A-0012-PLC1-AS
Time: 1303
weight: 5.02g
weight: 5.16g
weight: 4.89g (MeOH)

JML 6/26

Scale: 1 square = _____

Rite in the Rain

JUNE 26, 2023

Sample #: 23A-0012-PLC1-BS
Time: 1308
weight: 4.81g
weight: 5.72g
Weight: 4.54g (MeOH)
Sample # 23A-0012-PLC1-CS
Time: 1313
weight: 4.82g
weight: 4.54g
Weight: 4.78g (MeOH)

SAMPLE # 23A-0052-PLC1-BS
TIME: 1410
WEIGHT: 4.83g
WEIGHT: 4.25g
WEIGHT: 6.28g (MeOH)

SAMPLE: ~~23A~~ am 23A-0011-BIC1-AS
Time: 1517
weight: 4.75g
weight: 4.35g
weight: 4.51g (meOH)

VML 10/26

Scale: 1 square = _____

JUNE 26, 2023

Sample # 23A-0011-BIC1-BS
Time: 1522
weight: 4.76g
weight: 5.01g
weight: 5.11g (MeOH)
Sample # 23A-0011-BIC1-CS
Time: 1532
weight: ~~5.01~~ VML 5.17g
weight: 4.98g
weight: 4.84g (MeOH)

23A-0032-PLC1-AS
TIME: 1612
WEIGHT: 4.89g
WEIGHT: 5.10g
WEIGHT: 4.67g (MeOH)
-BS
TIME: 1618
WEIGHT: 4.47g
WEIGHT: 5.25g
WEIGHT: 6.24g (MeOH)
-CS
WEIGHT: 4.60g TIME: 1624
WEIGHT: 4.83g
WEIGHT: 5.10g (MeOH)

VML 10/26

Scale: 1 square = _____

Rite in the Rain

Sample # 23A - 0031 - PLC1 - AS
Time: 1705
weight: 5.16g
weight: 5.19g
weight: 5.07g (MeOH)

Sample # 23A - 0031 - PLC1 - BS
Time: 1710
weight: 4.95g
weight: 5.07g
weight: 4.99g (MeOH)

Sample # 23A - 0031 - PLC1 - CS
Time: 1716
weight: 5.01g
weight: 4.82g
weight: 5.02g (MeOH)

Sample # 23A - 0010 - PLC1 - AS
Time: 1756
weight: 4.46g
weight: 4.50g
weight: 4.59g (MeOH)

JML 6/26

Scale: 1 square = _____

Sample # 23A - 0010 - PLC1 - BS
Time: 1759
weight: 4.79g
weight: 4.43g
weight: 4.73g (MeOH)

Sample # 23A - 0010 - PLC1 - CS
Time: 1803
weight: ~~4.79~~ JML 6.02g
weight: 5.66g
weight: 4.88g (MeOH) JML

Sample # 23A - 0051 - PLC1 - AS B
Time 1855
Weight 5.85g
Weight 5.27g
Weight 4.83g (MeOH)

~~Sample # 23A - 0051 - PLC1 - BS~~
~~Time~~
~~weight~~
~~weight~~
~~weight~~ (MeOH)

Sample # 23A - 0051 - PLC1 - CS
Time 1903
weight 5.71g

JML 6/26

Scale: 1 square = _____

Rite in the Rain

Weight 5.08 g
Weight 4.31 g (MeOH)

1719 onsite (ME)

Personel: Tianzhen Nie, Hannah Brumby, Walter McKenna, Mary Toner, Rachel Lucas, Steve Howe, Courtney Toomey, Lance Olsen, Maura Superinant, Kristen Dvroucher

Nick Chan, Kris Van Harrsen, Julie Stearn seen prepping for wetland delineation.

JML 6/26

Scale: 1 square =_____

June 27th, 2023

1100 onsite

Personel: Tianzhen Nie, Hannah Brumby, Walter McKenna, Mary Toner, Steve Howe, Courtney Toomey, Lance Olsen, Josh Louten, Maddy Fasca.

JML 6/27

Scale: 1 square =_____

Rite in the Rain

x 2

23A-0050-B2C1-AS
time: 1120
weight: 4.01g
weight: 4.91g
weight: 5.66g (MeOH)

23A-0050-B2C1-BS
time: 1128
weight: 4.49
weight: 5.25
weight: 5.88 (MeOH)

JML

~~23A-0050-B2C1-CS~~
~~time~~
~~weight:~~
~~weight:~~
~~weight:~~ ~~(MeOH)~~

23A-0049-B2C1-AS
time ~~12~~ 1257
Weight 4.52g
weight 4.53g
weight 4.34g (MeOH)

23A-0049-B2C1-BS
time 1301
Weight 5.33g

JML 4/27

Scale: 1 square = _____

Weight 4.41
Weight 5.34 (MeOH)

23A-0049-B2C1-CS
Time 1307
weight 6.08
weight 6.10
Weight 5.36 (MeOH)

23A-0030-PLC1-AS
time 1206
weight: 4.34g
weight: 4.63g
weight: 4.08g (MeOH)

23A-0030-PLC1-BS
time 1212
weight 4.92g
weight 4.67g
weight 5.61g (MeOH)

23A-0030-PLC1-CS
time 1220
weight 4.41
weight 4.19g
weight 4.79g (MeOH)

JML 4/27

Scale: 1 square = _____

Rite in the Rain

MS/MSD

23A-0009-PLC1-AS
Time 1430

(1)	weight	5.30g	
(2)	weight	5.11g	
(3)	weight	5.15g	(MeOH)
(1)	weight	4.18g	
(2)	weight	~~5.07g~~ 5.03g	
(3)	weight	~~5.07g~~ 4.16g	(MeOH)
(1)	weight	4.91g	
(2)	weight	5.07g	
(3)	weight	5.68g	(MeOH)

23A-0009-PLC1-BS
Time 1445

(1)	4.59g	
(2)	5.62	
(3)	4.94	(MeOH)
(1)	4.90	
(2)	6.15	
(3)	4.49	(MeOH)
(1)	4.25	
(2)	5.45	
(3)	5.18	(MeOH)

JMC 6/27

Scale: 1 square =_____

23A-0009-PLC1-CS
Time 1459

(1)	~~4.6.30~~	
(2)	5.99	
(3)	4.26	(MeOH)
(1)	4.82	
(2)	4.72	
(3)	4.41	(MeOH)
(1)	4.37	
(2)	4.94	
(3)	4.66	(MeOH)



JMC 6/27

Scale: 1 square =_____

Rite in the Rain

23A-0008-PLC1-AS
time 1729
weight: 6.71
weight: 6.07
weight: ~~6.07~~ 4.82 (MeOH)
JML

23A-0008-PLC1-BS
time 1736
weight 5.679
weight 5.079
weight 4.809 (MeOH)

23A-0008-PLC1-CS
time 1742
weight 4.55
weight 5.31
weight 4.35 (MeOH)



Scale: 1 square = _____

23A-0029-PLC1-AS
time 1732
weight 4.50 g
weight 5.30 g
weight ~~4.82~~ 6.10 (MeOH)
JML

23A-0029-PLC1-BS
time 1734
weight 4.60 g
weight 5.009g
weight 5.409 (MeOH)

23A-0029-PLC1-CS
time 1738
weight ~~4.709~~ JML 4.709
weight ~~5.009~~ JML 4.309
weight ~~5.009~~ JML 5.40 (MeOH)

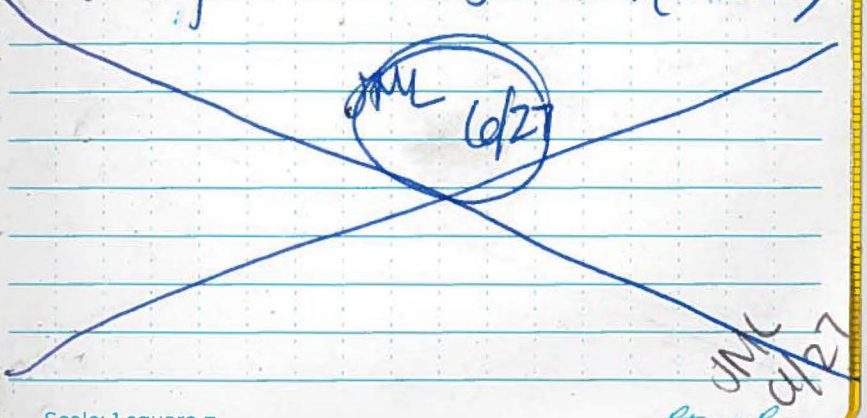

Scale: 1 square = _____

Rite in the Rain

23A-0048-PLC1-AS
time 1851
weight 4.149
weight 5.799
weight 4.959 (MeOH)

23A-0048-PLC1-BS
time 1856
weight 5.19
weight 4.80
weight 4.18 (MeOH)

23A-0048-PLC1-CS
time 1900
weight 6.81
weight 4.38
weight 5.69 (MeOH)

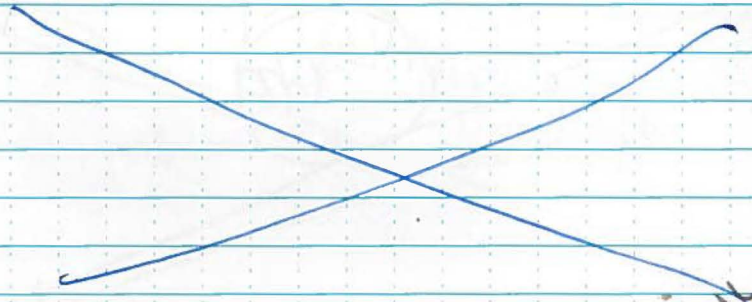

JML 6/27

Scale: 1 square = _____

23A-0007-PLC1-AS
time 1857
weight 6.10
weight 6.70
weight 5.20 (MeOH)

23A-0007-PLC1-BS
time 1901
weight 4.40 g
weight 4.90 g
weight ~~4.50 g~~ 4.20 (MeOH)
JML

23A-0007-PLC1-CS
time 1908
weight 5.30 g
weight 4.70 g
weight 5.00 g (MeOH)

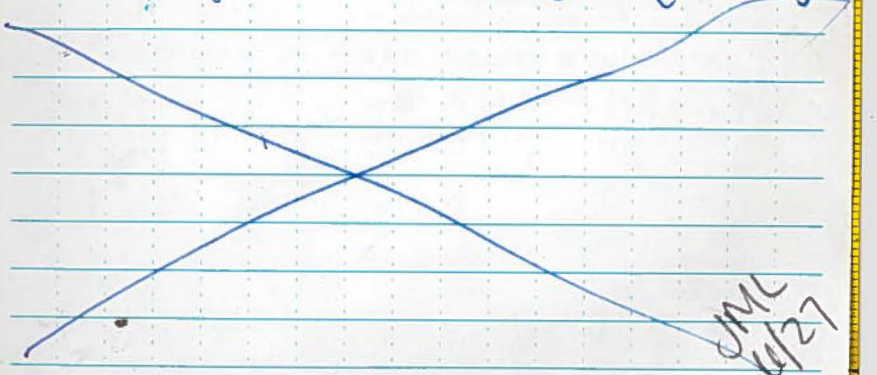

JML 6/27

Scale: 1 square = _____

Rite in the Rain

23A-0028-PLC1 -AS
time 1955
weight 5.429
weight 4.709
weight 4.91 g (MeOH)

23A-0028-PLC1 - BS
time: 2000

no VOCs.

JMC 4/27

Scale: 1 square = _____



TACOMA, WA, USA
— EST. 1916 —
Rite in the Rain®
DEFYING MOTHER NATURE

Yes, Rite in the Rain is a wood-based & recyclable paper, but unlike plain paper... it won't turn to mush when exposed to:



ALL-WEATHER TOUGH!

USE WET OR DRY
most pens stop writing when wet
- ALL PENCILS
- *RITE IN THE RAIN PENS*
- WAX MARKERS
- CRAYONS
- OIL PASTELS / PAINT

WHEN DRY ONLY
what you write won't wash off
- PERMANENT MARKERS
- STANDARD BALLPOINTS

WON'T WORK
water-based inks bead off sheet
- GEL PENS
- MOST HIGHLIGHTERS
- FOUNTAIN PENS
- WATER COLORS
- ACRYLIC PAINT



The *Rite in the Rain* story began a century ago in the forests of the Great Pacific Northwest. Entrepreneur Jerry Darling recognized the logging industry's need for a durable material that could be written on and survive in poor weather conditions. Jerry developed a special coating that created a unique moisture shield on the hand-dipped sheets of paper that he and his wife, Mary, processed at their home. From these humble beginnings our first all-weather paper was born. Over the many years we've perfected and patented our environmentally responsible coating process. Still located in Tacoma, our continued mission is to provide innovative products for professionals and enthusiasts who brave the outdoors.

EQUIPPING MULTIPLE INDUSTRIES WORLD-WIDE

products available



RiteintheRain.com

©JL DARLING LLC
2614 PACIFIC HWY EAST,
TACOMA, WA 98424 USA

MADE IN USA · RITE GREEN · Archival paper

Sediment Sampling Trailer Notes 2

(June 2023)

LNR 6/26/23

0830 All on site

0900 Calibrate PID. Begin processing 23A-0033-B2C1.
23A-0033-B2C3 used as supplemental vol/grab for A horizon. Lithologies dissimilar.

1045 Finished sampling 33
Sample times: ~~A 0956~~ (HB)

A	0956	full suite
B	1000	full suite
C	1004	full suite.

1250 Began processing 23A-0012-PLC1
Sample times:

A	1303	full suite
B	1308	full suite
C	1313	full suite

1345 Began processing 23A-0052-PLC1
No VOCs, AVS/SEM or moisture* for A-horizon. Also no TOC, GS, pesticides
No C-horizon collected

A	1405	~~no VOC~~
B	1410	full suite
C	none collected	

1500 Began processing 23A-0011-B1C1
Sample times →

A 1517 full suite
B 1522 full suite
C 1532 NO MOISTURE

1550 Finished processing 11

1555 Began processing 23A-0032-PLC1
Sample times:
A full suite 1612
B full suite 1618
C full suite 1624

1650 Began processing 23A-0031-PLC1
Sample times:
A 1705 full suite
B 1710 full suite
C 1716 full suite

1735 Began processing 23A-0010-PLC1
sample times:
A 1756 full suite
B 1759 full suite
C 1803 full suite

1810 Began sampling 23A-0051-PLC1
NO GRAB
Sample times:
A 1850 PCBS, SVOCs, pesticides, metals ONLY
B 1855 full suite
C 1903 full suite

1945 Off site

Rite in the Rain.

LNR 6/27/23

0930 All on site Hannah, Walter, Tori, Josh, Tianzhen, Mary

1025 Walter to pickup cores

1110 Began processing 23A-0050-BRC1

1155 Finished processing

Sample times:

A	1120	full suite
B	1128	full suite
C	1138	NO VOCs

1200 Started processing 23A-0030-PLC1

Sample times:

A	1206	full suite
B	1212	full suite
C	1220	full suite

1235 Finished processing 23A-0030-PLC1

Began sampling 23A-0049-BRC1

Sample times:

A	1257	Full suite
B	1301	Full suite
C	1307	full suite

1400 Began processing 23A-0009-PLC1 MS/MSD

A	1430	full suite
B	1445	full suite
C	1459	full suite

AJS

LNR 6/28/23

1030 Walter, Steve, Hannah on site
1200 Began processing 23A-0006-PLC2

VOCs

23A-0006-PLC2-AS time:
Full suite
weight 6.37g 1204
weight 4.16g
weight 4.13g (MeOH)

23A-0006-PLC2-BS time:
full suite
weight 4.78g 1210
weight 5.73g
weight 4.05g (MeOH)

NO C HORIZON

1305 began processing
23A-0046-PLC2

VOCs

23A-0046-PLC2-~~AS~~ time:
NO VOCs or AVS/SEM
weight: ~~sum~~
weight:
no grainsize, moist. weight: (MeOH)

23A-0046-PLC2-BS time:
full
weight: 4.80g 1319
weight: 4.82g
weight: 4.56g (MeOH)

23A-0046-PLC2-CS time:
full
weight: 4.67g
weight: 4.96g
weight: 5.09g (MeOH)

LNR 6/28/23

1405 Began processing
23A-0005-PLC1-AS
VOCs
- AS Time: 1426
weight: 4.31g
weight: 4.77g
weight: 4.14g (MeOH)
full suite
- BS Time: 1433
weight: 5.95g
weight: 4.52g
weight: 5.05g (MeOH)
full suite
- CS NO VOCs
sample time: 1440
only PCB, metals, pest. + SVOCs
1455 Finished sampling 0005
1505 started sampling 26
1517 VOCs
23A-0026-BIC1-AS
Time: 1517
weight: 4.38g
weight: 4.27g
weight: 7.74g (MeOH)
* no TOC, GS, moist.
23A-0026-BIC1-BS
full suite
weight: 6.81g Time: 15:29
weight: 4.99g
weight: 4.62g (MeOH)
1 NO Chloride

LNR 6/28/23

~~23A-0026-B1C1-C~~

1650 Started processing
23A-0025-B1C1

-AS Time: 1655

weight: 5.68g NO grain size
weight: 4.43g
weight: 5.77g (MeOH)

~~-BS Time:~~

~~weight:~~
~~weight:~~
~~weight:~~

HB

No C-horizon collected.
NO VOCs collected B horizon.
NO grain size for A-horizon.

VOCs
23A-0061-B1C

HB

cont. next page

Rite in the Rain.

LNR 6/25/23

VOCs

23A-0061-PLC1 ★duplicate★

AS	time: 1750	AT	time: 1750
weight	4.23g	weight	4.89g
weight	4.24g	weight	4.97g
weight	4.31g (MeOH)	weight	4.26g (MeOH)
BS	1802 time: ~~1806~~	BT	1802 time: ~~1806~~
weight:	~~5.38g~~ 4.3g	weight:	4.4g
weight:	4.8g	weight:	4.7g
weight:	~~4.07g~~ (MeOH) 4.3g	weight:	4.7g (MeOH)
CS	time: 1806	CT	time: 1806
weight:	5.38g	weight:	4.38g
weight:	4.96g	weight:	4.43g
weight:	4.01g (MeOH)	weight:	4.50g (MeOH)

All full suites.

1856 Finished sampling. 61 AS/AT

cont. next page

23A-0062-PLC1-AS
time 1911
weight 4.05
weight 5.41
weight 5.13 (MeOH)

23A-0062-PLC1-BS
Time 1921
weight 4.88 g
weight 4.28 g
weight 4.22 g (MeOH)

23A-0062-PLC1-BT
Time 1921
weight 4.51 g
weight 4.54 g
weight 4.55 g (MeOH)

23A-0062-PLC1
Time 1935
weight ~~4.31 g~~ TW 4.43 g
weight 4.21 g
Weight 4.61 g (MeOH)

1950 Finished sampling 0062

Rite in the Rain.

ENR 6/28/23

2000 Began processing 0004
VOCs: 23A-0004-B2C1
AS time: 20:03
weight: 4.59g
weight: 4.61g
weight: 4.67g (MeOH)
no grain size

~~NO VOCs B-horizon.~~ (HB)

NO C-horizon.

VOCs: 23A-0004-B2C1
BS time: 20:07
weight: 4.58g
weight: ~~5.13g~~ FW 5.13g
Weight: 4.77g (MeOH)
NO ~~VOCs~~ grain size a-horizon.
NO C-horizon.

GRAB SAMPLES

024: 2026 PCBs + Metals
044: 2027 > PCBs, Metals, pest, SVOCs
045: 2028 /
2045 off site

HB

LNR 6/29/23

0930 Walter, Sean, Steve, Tyler on site
0945 Hannah on site
1050 Began processing 23A-0065-PLC1 (grab only)
NO VOCs/AVS/SEM.
1105 Began processing 23A-0064-PLC1 ☆dup☆

1122 VOCs 23A-0064-PLC1

Time: 1122

-AS
weight: 4.62g
weight: 5.12g
weight: 5.83g (MeOH)

-AT
weight: 6.38g
weight: 5.04g
weight: 4.28g (MeOH)

Time: 1140

-BS
weight: 4.20g
weight: 4.39g
weight: 4.22g (MeOH)

-BT
weight: 4.81g
weight: 5.07g
weight: 5.15g (MeOH)

-CS
weight: 4.33g
weight: 4.52
weight: 4.16 (MeOH)
Time 11:48

-CT
weight: 4.12
weight: 4.43
weight: 4.44g (MeOH)

1245 Finished sampling 23A-0064-PLC1 ☆dup☆
Full suite for all samples at 0064

Rite in the Rain.

LNR 6/29/23 ☆dup

1250 Began processing 23A-0063-PLC1-# VOCs

Time: 1324

-AS

weight: 5.5g
weight: 6.0g
weight: 5.6g (MeOH)

Full Suite

Time: 13:28

-BS

weight: 4.45g
weight: 4.52 g
weight: 4.74 (MeOH)

Full Suite

-BT

weight: 4.51g
weight: 4.48g
weight: 4.18, (MeOH)

FullSuite

Time: 13:33

-CS

weight: ~~4.12~~ TW 6.30
weight: 4.70
weight: 4.90 (MeOH)

Full Suite

1430 Break for lunch

1520 Begin processing 23A-0002-PLC2

HB

cont. next page

LNR 6/29/23

23A-0002-PLC2

VOC's

Time: 1531

-AS

weight: 4.1g

weight: 5.09

weight: 4.0 (MeOH)

Time: 1536

-BS

weight: 5.02

weight: 5.20

weight: 5.59g (MeOH)

Time: 1543

-CS

weight: 5.23g

weight: 4.36g

weight: 4.74g (MeOH)

Time: 1536

-BT

weight: 4.87

weight: 6.27

weight: 4.18 (MeOH)

-CT

weight: 4.39g

weight: 5.74g

weight: 5.39 (MeOH)

HB cont. next page

Rite in the Rain.

CNR 6/29/23

1630 started sampling 42 + 22

23A-0022-PLC1

Time: 16:46 — didn't fill: grain size, TOC

-A-

weight: 4.34g

weight: 4.49g

weight: 4.13g (MeOH)

Time: 16:54

-B-

weight: 4.59g full suite

weight: 4.46g

weight: 4.46 (MeOH)

Time: 1655

C-

weight: 4.80 full suite

weight: 5.51

weight: 4.20 (MeOH)

HB

cont. next page

LNR 6/29/23

23A-0042-PLC1

Time: 1701

A-

full suite

weight: 5.32g

weight: 4.51g

weight: 4.30g (MeOH)

Time: 1710

B-

full suite

weight: 5.99g

weight: 4.19g

weight: 5.82g (MeOH)

Time: 1715

SVOCs, PCBs, metals ONLY

C-

No GS, No Moist

NO VOCs

no pest.

weight:

weight:

weight:

NO TOC (MeOH)

AB cont. next page

Rite in the Rain.

LNR 6/29/23

1730 Began Processing 43 + 23

23A-0023-B2C2

VOCs

Time: 17:46

A-

weight: 4.29g
weight: 4.69g
weight: 4.41g

full suite

(MeOH)

Time:

B-

weight:
weight:
weight:

full suite

(MeOH)

NO C HORIZON

HB cont. next page

CNR 6/29/23

23A-0043-PLC1

VOCs

Time: 1750

A-

no Graph since NO VOCs no moisture no TOC NO AVS/SEM

Time: 1752

B-

weight: 4.38

weight: 4.83

weight: 4.84 (MeOH)

all suite

NO C HORIZON

HB cont. next page

Rite in the Rain

LNR 6/29/23

1830 Started processing 1 + 41 + 21

23A-0001-PLC1

VOCs

Time: 1920

A- NO VOCs, grain size & moisture, NO AVS/SEM

Time: 1904

B-

weight: 4.18g

weight: 4.21g

weight: 4.35g

full suite (MeOH)

Time: 1930

C-

weights

weights NO VOC

weights (MeOH)

23A-0003-PLC1

Grab only - collected A-horizon, full suite except VOCs and AVS/SEM.

sample time: 1820

HB cont. on next page

23A-0041-PLC1

VOCs

Time: 1830

A- full suite

weight: 5.76g

weight: 4.20g

weight: 4.04g (MeOH)

Time: 1835

B- NO VOCs, TOC, grain size, moisture

23A-0021-PLC1

VOCs

Time: 1945

A- NO AVS/SEM, NO moisture, Grain size, NO VOCs

B- full suite

weight: 4.44g

weight: 4.91g

weight: 4.40g (MeOH)

Time: ~~1948~~ 1950 (MU)

2010 Clean Up, End of Day

HB 6/29/23

Rite in the Rain.

Sediment Sampling Trailer Notes 3

(June 2023)

2 USEPA Region 1 Lower Neponset River 6/22/2023

Staff: Tianzhen Nie, Rick Purdy, Kristen Durocher, Victoria Masucci, Lance Olsen, Josie Lynch, Hannah Brumby, Walker McKenna, Bill Abrahams-Dematté

~~0830~~: ~~TN~~,

Objective: Organize field trailer, begin training for core processing, procure field supplies, collect sediment cores and process them.

Weather: Sunny, 71°F,

0830: TN, RP, VM, HB, LO, JL, WM arrive on-site, begin organizing supplies for the day.

0900: RP & TN lead safety tailgate meeting.

0915: HB, JL, WM, VM, LO set up staging area for core processing.

1000: VM & LO off-site.

Scale: 1 square = _____

USEPA Region 1 Lower Neponset River 6/22/23

1130 : LO & KD on site. KD sign in for safety tailgate,

1200 : BAD arrives on-site, sign in to tailgate, heads out to recon area for soil sampling

1230 : WM on-site.

1300 : WM, LO, PW (Paula Winchell) return with first set of cores. PLC (primary ~~use~~ locations) and backup locations not recorded by OSI. Core processing team elects to use PLC for all sample label designations for cores collected on 6/22/2023. Station 68 does not contain enough volume from B Horiz or from all analytes. Bottle prioritization will be: 1) PCB/ Dioxans, 2) Metals, 3) SVOCs, 4) pesticides.
Team does not possess a drill. DI siphon will be used with clean tubing.

345 : Delivery for drums arrives on-site, drums placed inside cones

Scale: 1 square =

Rite in the Rain

USEPA Region 1 Lower Neponset River

1356: Team begins processing core
Location 20 did not have en
volume for the initial suite of all
analyses. Samples were colle
for the following analyses:

- VOCs ✓
- ~~Acrolein~~ ✓
- PCB's/Dioxans ✓
- Metals ✓
- AVS/SEM ✓

1500: LO off-site to Waltham

1630: LO return to site.

1730: LO off-site to watch boat.

1800: Everyone off site, end of
Day.

JM 6/22/23

Scale: 1 square = _____

USEPA Region 1 Lower Neponset River 6/23/23

Staff: Paula Winchell, Tianzhen Nie, Hannah Bowman, Walter McKenna, Rick Purdy, Josie Lynch, Lance Olsen, Victoria Masucci

Objective: Collect, process and ship sediment core samples from 6/22/23 and 6/23/23.

0845: JL, RP, TN, WM, LO on-site, safety tailgate meeting. Topics discussed: weather/rain safety, tight spaces, unknown personnel.

0900: WM & LO pick up first batch of cores from Paula/OSI.

0910: HB arrives on-site, signs in to tailgate meeting.

0930: LO & WM return to muster point with first batch of cores.

030: RP off-site for supplies run.

1120: WM & LO pick up additional cores

Rite in the Rain

USEPA Region 1 Lower Neponset River 6/2

Note: 0020-PLC2 on 6/23/23 was collected for the following analytes

- SVOCs.
- pesticides
- Cyanide
- Grain size
- Moisture
- TOC

11:40 WM, LO return to site w/ additional cores

1400: Call w/ Kristen

1430: WM, LO pick up cores, VM gets ice

1500: WM, LO return w/ additional cores. VM returns w/ ice.

1600: LO & WM pick up cores

1630: WM & LO return. PW arrives to help team.

1900: LO off-site.

2045: TN off-site, take coolers to FedEx.

2130: ALL team members off-site, end of Day.

[illegible] 6/23/23

Scale: 1 square =

USEPA Region 1 Lower Neponset River 6/24/23

Staff: Paula Winchell, Tianzhen Nie, Courtney Toomey, Nick Purdy, Josie Lynch, Walter McKenna, Hannah Brumby, Mary Toner, Steve Howe.

Objective: Collect & process cores until 1-2 pm, ship samples from 6/23/23. Get team off-site by 6:30 pm

Weather: Rainy, 71°F

0810: TN on-site.
0830: WM, CT, RP, MT, JL, HB on-site.
0900: Safety tailgate meeting & create plan of attack for the day.
0930: WM & MT pick up first core of the day, begins processing.
1200: WM picks up second batch of cores
~~1500~~: ~~WM picks TN/MT off-site to~~
1230: ~~FedEx~~ Steve Howe on-site, safety tailgate meeting.
1530: TN/MT off-site to FedEx Logan.
1600: TN/MT deliver coolers to FedEx SH off-site.

Scale: 1 square = _____

Rite in the Rain

8 USEPA Region 1 Lower Pawcatuck River 6/24/2
1700: TN/NIT return to site.
1800: RP off site.
2015: ALL staff off-site, end of Da

Jn 6/24/23

Scale: 1 square = _____

USEPA Region 1 Lower Neponset River
Staff: Tianzhen Nie, Courtney Toomey, Steve Howe, Mary Toner, Rachel Lucas, Hannah Brumby, Josie Lynch, Walter McKenna

Objective: Collect & process cores, create Intake system for incoming samples for shipment, duplicate personnel on roles (team lead, geologist, SCRIBE)

Weather: 75-85°F, showers/sunny

0800: TN on-site.

0830: SH, HB, JL, WM, MT on-site, safety tailgate meeting. Topic: heat stress & fatigue.

0915: KL on-site. Obtains supplies list, off-site.

0945: WM picks up first cores from boat team.

1130: Paula Winchell notifies team that predetermined MS/MSD sample collected at station 14 cannot be collected. MS/MSD volume reassigned to station 54.

Scale: 1 square = _____

Rite in the Rain

USEPA Region 1 Lower Neponset River

12:15 WM picks up MS/MSD cores from boat team returns to site.

1445 : VM on-site, begins generating Intake sheet.

1430 Lab Entry: RL off-site to purchase supplies.

1630 : RL return to site.

1730 : SH off-site

1745 : RL off-site

1820 : T.Nie offsite

1900 : Team off-Site

4M 6/25/23

USEPA Region 1 Lower Neponset River 6/26/23

Staff: Tianzhen Nie, Courtney Toomey, C. Steve Howe, Victoria Masucci, Mary Toner, Walter McKenna, Hannah Brumby, Lance Olsen, Rachel Lucas, Josh Lowton

Other Folks: Kris Van Naerssen, Julie, Nick, all AECOM

Subcontractor: Norm Kenney

Weather: 77-80°F, partial showers, possible thunderstorm.

Objective: Bring additional shipment of sample bottles on-site, meet with wetland delineation team, welcome Maura & Kristen on-site, get electricity installed in trailer, continue core processing, collecting samples, shipping, training Steve Howe to be field lead.

0830: WM, HB, TN, VM, LO, + wetland

12 USEPA Region 1 Lower Neponset River delineation team. Safety tailgate meeting: Topics: storage, IDW, new people on-site.

0900 : CT on-site, LO pick-up first core

Norm Kenney on-site, meet w/ TN to begin connecting electrical wires to trailer.

0930 : RL on-site w/ ice for shipping. phone call w/ Will Humphries about IDW.

1000 : RL off-site to get gas for generator.

1035 : RL back on-site.

1045 : JL on-site w/ bottle shipments from Chelmsford.

1100 : TN calls Clean Harbors for IDW quote & disposal & SouthShore Disposal for quote on labed dumpster.

Scale: 1 square = ____

1100 : MS & KD on-site, meet w/ Tianzhen & Steve for tour of facilities & meeting.

1130 : JL off-site to FedEx.

1230 : JL return to site to pick up additional materials.

1440 : MS off-site.

1500 : RL ~~return to~~ off-site, w/ head to FedEx/Walmart/Home Depot for Ice & supplies. KD & LO off-site.

1700 : LO return to site.

1730 : JL on-site, head to drop-off/pickup location w/ Lance.

1800 : RL return to site w/ supplies

1830 : RL, LO, JL off-site.

2100 : TN off-site to FedEx

2145 : ALL team off-site, end of Da

JN 6/26/23

14 USEPA Lower Neponset River 6/27/23

Staff: Tianzhen Nie, Mary Toner, Victoria Masucci, Walter McKenna, Josie Lynch, Hannah Brumby, C. Steve Howe, Lance Olsen, Josh Lowton, ~~Victoria Masucci~~ (TN) Maddy Fasca, Courtney Toomey

Weather: 71°F, partial thunderstorms.

Objective: Continue shipping samples from previous days, collect 9-10 cores, train additional staff on QC procedures, reorganize trailer space.

7:15 MT on-site, begin labeling for SCRIBE.

09:00 TN, WM, JL, HB, VM, on-site, safety tailgate meeting.

1015 WM pickup first set of cores.

1050 WM return to site.

1100 LO on-site w/ ~~coolers~~, bottle

USEPA Lower Neponset River 6/27/23

sets from Chelmsford.

1300: MF on-site.

1630: LO pick up cores from boat to

1700: MT off-site for supplies, drop-off shipment at FedEx.

1930: LO, VM, C.SH MF off-site. JL head to FedEx Logan.

2030: HB, WM, JL off-site.

2130: JL returns w/ice, off-site.

2230: TN & CT off-site. End of Day

fm 6/27/23

USEPA Lower Neponset River 6/28/23

Staff: Tianzhen Nie, Steve Howe, Victor Masucci, Walter McKenna, Josie Ly, Hannah Brumby, Lance Olsen, Josh Lowton, Maddy Fasca, Courtney Toomey

Weather: 75°F, mostly cloudy, partial ~~thunderstorm~~ rain.

0630: MT on-site, begin prepping COC's for samples collected from previous day (6/27/23).

0900: TN, JL on-site.

1000: VM on-site.

1030: HB, WM, SH on-site. LO calls TN about driving incident in Boston. Being ~~Hod~~ side-swiped in Boston tunnel, mirror on-right-side pushed into car. Personnel safe, LO stopped on side of highway to pop mirror open, called TN to inform situation.

1130: WM w/

1200 JL off-site w/ FedEx shipment at end of the day. 6 coolers of samples from 6/28/23 shipped.

1230 RP on-site, site tour & safety tailgate meeting for indoor & outdoor field team.

1300 MF on-site.

1315 JL back on-site w/ additional ice.

1430 SH off-site for the day.

1600 WM off-site to pick up another batch of cores. ~~JL off-site to FedEx~~. MT ~~off~~ site

1630 WM back w/ additional cores
JL off-site to FedEx.

1730 JL back on-site from FedEx

1900 MT back on-site from supplies run.

1915 MT off-site.

USEPA Lower Neponset River 6/28/23

1830 processing + cooler packing continues; TN updating info

1930 TN off site with coolers processing winding down;

~2015 thunder heard, but way off; processing finished

lightning seen @ 2030

→ all steps; pack up into coolers

2100 labeling last bottles + prep for morning

2200 CT + RP offsite

6/28/23

CT

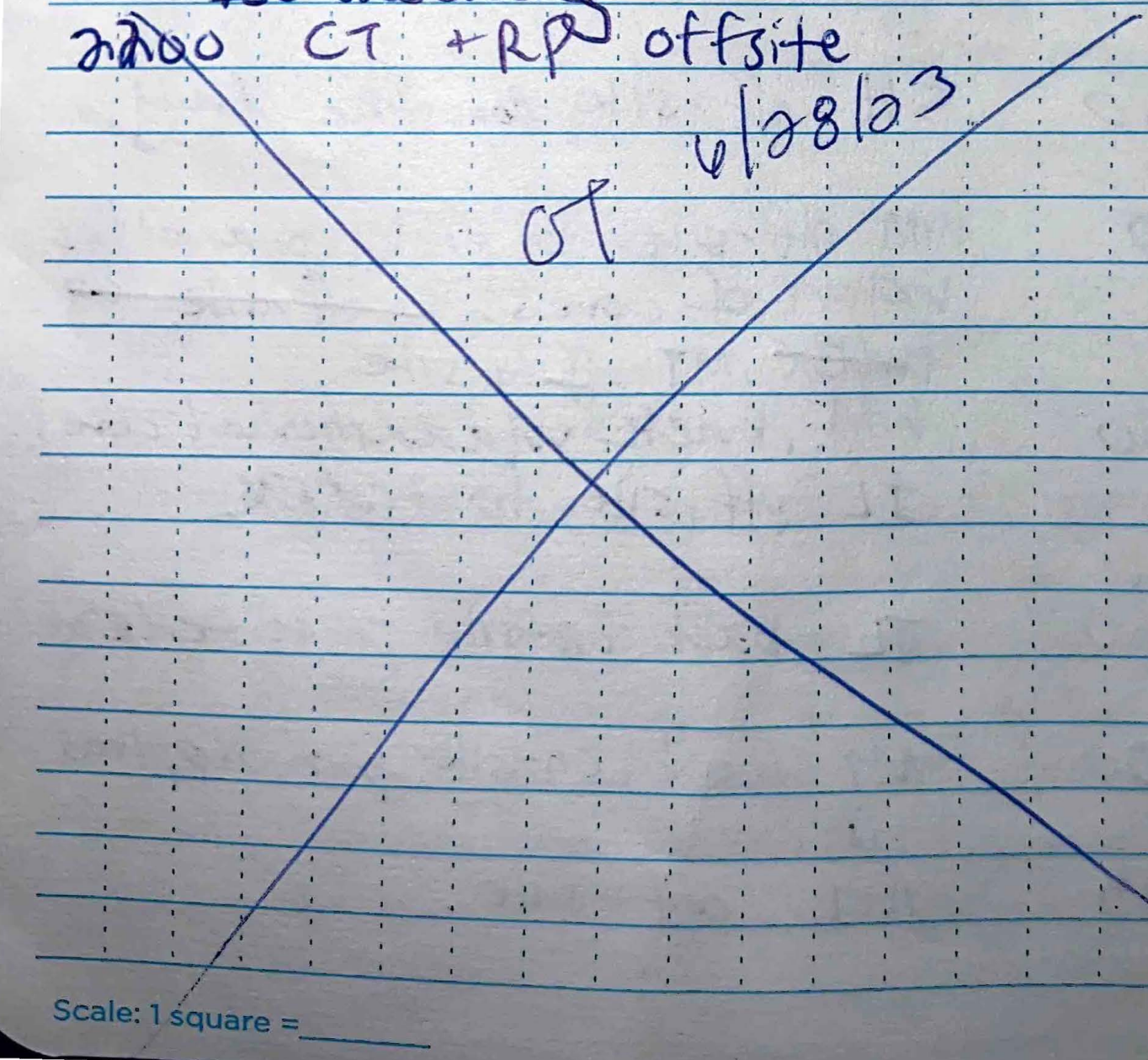

Scale: 1 square = _____

LNR EPA Sediment 6/29/23

Staff: Courtney Tooney, R Purdy, C. Steve Howe, W. McKenna, J. Lynch, S. Haggett, A. Brumby, L. Olsen, J. Lowton, M. Fasca, M. Toner, J. Stearns, P. Winchell

Weather: 80°F sunny

0730: MT onsite, began prepping COC's for samples collected from previous day

0900 Maddy F. arrives onsite
0915 S Haggett onsite, TW onsite
0930 S Howe onsite
0945 HB onsite
1000 R Purdy, L olsen onsite
1400 J Lowton onsite
1430 J. Lynch, C Tooney onsite
1730 R. Purdy offsite
1900 S Haggett offsite
2030 J Lynch, J Lowton, S Howe, TW, WM, offsite
2095 MF, MT offsite
2110 CT offsite

Rite in the Rain

Scale: 1 square = _____

EPA LNR Sediment 6/30/23

Staff: Mary Toner, Maddy Fasca, R Purdy, J Lowe, C Tourney, Kris VanNarsen, Nick Chan

Weather: (at 07:30) 70°F, humid, sunny; light air

Objective: Label, pack, and ship remaining samples for Eurofins and SGS. Prepare remaining Chemtech samples for weekend/holiday hold.

0715 MT on-site, begin labeling in Scribe

0800 MF on-site, labelling and sorting by lab

0845 JL onsite, RP onsite

1000 CT onsite

1005 RPurdy leaves site for HomeDepot

1420 ALL off site, end of day

RP 6/30/23

Floodplain Soil Sampling Notes

(July - August 2023)

Floodplain Soil Sampling Field Team 1

(July - August 2023)

AECOM - EPA

LOWER NEPONSIT RIVER 7/17/23 (2)

0930 ON-SITE

WEATHER: Hazy Part Sun Temp 72-87f wind 0-5 mph, humid.

TASKS: kickoff MTG, Recon for access, mobilization prep...

PERSON: Josh, Matty, Lance, Walter, Maura, Bill, Tiaghen, Kristen

EPA: TRISTAN

1025 KRISTAN & TIAGHEN Arrive.

1030 Setting up for KO MTG...

1330 STARTED off to recon locations 1-18. Confirm access.

Tristan (EPA) & AECOM field team. Started DANA AVE / WALNUT street. DCR Property along Walnut street will give access 3-8, DANA St. Bridge 1-2.

1500 Walked over to Lewis Chem.

1400 To speak w/ Tom H. (EPA) and Rick - Site manager. Intro to Billy site Foreman / operator. Arranged to have Billy creek & boat access from the site. Safe place to stash boat and good access location. PTS 9-16 should be accessible

Worksite: Date: 7/17/23

from Lewis chem, ~~boat~~. Boat launch should be very useful to reach points adjacent to Aspen Cons. down to West St.

1500 LANCE & Walter went back to retrieve boat and bring to Lewis chem. Tristan & Bill went to milton(?) property. Access part off Truman Parkway that may provide access under train tracks to pts A97-120 access would allow vehicle vs. Crossing the T&H dam. Still in work.

1600 Back at Trailer. Prepping for AM.

1700 Off-site field Team
Trailer Team Still on site.

7/17/23

Rite in the Rain

Lower Neposit River / EPA BAO 7/18/23

0730 ON-SITE.

Weather 100% overcast, TF 67-84 No wind, 92% humidity, possible rain around NOON.

Personnel: Walter, Lance, Bill (AEcom)

TASKS: Start sampling at Loc. 1.

0715 TAILGATE: Near miss check for ticks. Topic Heat & Humidity.

PID CALIBRATION (Transfer to form)

UNIT: 592-903063 MINIRAE 3000

Cal 0ppm = 0ppm 100ppm = 100ppm

0740 Call w/ Kristen (AEcom) No ACCESS To Lewis chemicals.

0800 VOC Samples - Take by use of Terracore. may need scale if TROUBLE w/ weights.

0916: GPS POINT TAKEN "LNR SOIL JULY" pt. file

POINT: 2 OFFSET. BAO

Sample locations is 9.3'S x 10.3'W EF

1042: SAMPLE 2 Locations PLS1, B1, B2 All on bridge abutment. New - ONLY - Location Sited and Sampled Refusal @ 9 inches. AS sample collected. As no protocol for

Worksite: BAD Date: 7/18/23

nomenclature, location was called 230-0002-PLS1-AS. NO BS sample collected.

A GPS offset point was taken because bridge interference w/ signal. Location offset on previous page.

NOTE: wrong sample jars used - (0001-PLS1-AS) situation corrected by swapping correct location labels onto jars. ~~The~~ For 0002-PLS1-AS. As location 1 is to be sampled next the time will be edited on labels but jars are new/unused.

1045 MOBE TO LOC. 1.

1218 Completed. Location # 1. Refusal @ 1ft. water 0.8 ft. Collected AS sample only, NO BS (corrected label times). Hole complete, no ck. B1/B2 Demob.ing to DANA AVE for easier egress Josh picking up samples. will mobe back into LOC. 3 from Walnut St.

1330 Mobed to location 3 - PLS1/B1/B2 All in water. Shot "LOC3" AT NEAREST POINT ON BANK TO PLS1 where sample

Rite in the Rain

BAD (6)

LNR / EPA 7/18/23

can be retrieved. Messaging Group.
1424 Wrapping up Loc. 3. Scouted
Location 4, located in grove of
P.I. Location 4 luckily landed in
open spot between slab rock armor
on the banks.
1543 Completed Location #4
Like 1st 3, Refusal was
shallow (0.5 Ft). B1/B2 also
shallow (60.5') AS Sample only
1600 Back @ Trailer.
Discussions w/ Tristain and trying
to get clarity on Lewis Chemical.
1730 OFF SITE.
NOTE:
END DAY Read on cal ok.
PID = 90.4/100
SN 592-903063
Isobutylene/air Lot # 304-402263542-1
Exp. 11/17/25

7/19/23 BAD
FINAL NOTES 7/18
Loc. 3 refusal 1st
2nd 3rd attempts
adjacent hole
w/in 3 ft radius
revetted.

BAD

7/18/23

Worksite: Lower Neposit RIVER/ERA Date: 7/19/23

0630 - ON SITE PREP

WEATHER: Hazy 100% coverage, occasional sun, wind 0-5 mph. T° 23-29° today.

Personnel: Walter, Lance, Bill

Tasks: Continue sampling @ Loc 5 work down stream.

PID: Cal: 0=0 ppm 100ppm=101.5 ppm.

0850 MOBED TO LOC. 5, sample Top 5 7.0 Ft. Called Kristen (AECOM) re: nomenclature for non-conforming location. Decided to leave it as PLS1 for COC/scribe simplification and track unconformities.

LOCATION #5

PLS1 - on outfall slab.

B1/B2 - IN water.

PLS1 relocated 8.5 ft. East of original location. SAT POINT Taken.

SAMPLE AS- 0-1 ft.

0934 Reach Refusal @ 1.6 ft. Loc. 5.

MOIST - Wet at depth - BS Sample 1-1.6 ft.

GPS POINT COLLECTED

1025 ARRIVED LOC. #6 begin ACTIVITIES

Rite in the Rain

LNR/EPA BAD (8)
7/19/23
Loc. 230-0006
1140 Completed Loc. 6 just packed up when company arrived
MAUKA, Tianzhen AECOM
NATALIE MADEP
Jenny EPA
Discussion on Activities.
LUNCH BREAK.
1300 Back off to Loc.
Set up @ Loc. 7. B1/B2 on Rock. PLS1 on burried revetment Sample collected was 1/2 foot of recent/post revetment deposition. No other Locations w/in 10 ft due to slab revetments.
1400 Depart Loc. 7 For Loc. 8.
1454 finally Wacked we into Loc. 8, only spot not on rock.
1510 Begin Sampling. AS ONLY Sample, Revetment Slabs Cover entire embankment. Near RR crossing.
1555 Packed out to vehicles. Mobe back to Trailor to unload samples and gear.

(9)

Worksite: LNR

Date: 7/19/23

1630 Reconfigured gear for switch up w/ field assignments.
Set items to charge -
Catch up on notes.

1700 PID Ck w. 100 PPM = 97 PPM

1730 OFF SITE



Rite in the Rain

LNR/EPA BAD 7/20/23

0630 ON SITE

WEATHER: T°F 64-80°, Winds SW mph
Sunny w/ Slight Haze

0730 ON Lewis Chemical. SiSA in on HSS Review Procedures and Safety Given new site loc.

Personnel: WALTER, JOSH, BILL

TASK: Sample Along Lewis Chem.

HSS TAILGATE: Working w/ other Contractors on Site.

0745 off To LOC. 9

0837 Cut way into 230-0009. Loc. is actually under MTBA Bridge Which is all Concrete. PS1, B1/B2 ONLY workable location is ~5ft. East of ~~Emb~~ abutment. Unclear if still on MTBA property. Shot point location and having Jim B. plotting it. Waiting for answer to weather or not on property.

0915 Answer from Jim is on MTBA 230-0009 is not viable location Already moved to LOC. #10, basically a rock ~~way~~ wall near vehicle PS1 only accessible location, but

BAD (11)

Worksite: Lower Neponset River / EPA Date: 7/20/23

very limited soil over rip rap.

23D-0010-PLS1-AS

PAH/VOC/PCB / METALS / ASBESTOS ONLY.

Could not obtain enough soil for ~~SVOC/PAH~~ BAD VOC, hole too rooty and wet.

Loc. B1/B2 in water or on rock.

off to next Loc.

1030 LOCATED #11 & #12 Taking 20 min. Break. Then back at it.

1211 Loc. 11 Completed. AS Sample only. Top ft. then water.

~~Tan~~ Walter & Josh working Samples

Bill GPS Locations down to bridge (FAIRMOUNT AVE).

Walter and Lance on Loc. 12

Location 13 should be accessible but under water so nearest bank to PLS1. Loc. 14 may not be access.

Loc. 15 & 16 maybe sampleable

Loc. 17 appears to be under the bridge (FAIRMOUNT)

Call ~~bad~~ back to trailer for Sample pick up.

1340 Loc. 12 complete AS+BS Samples @ PLS1.

Rite in the Rain

CNR/EPA. BAD 7/20/23

1340 Next Location 230-0013.
PLS1, B1, B2 all in water.
Positioned on bank closest to PLS1.

1434 Loc. 13 - Too shallow to auger, use Tile Spade
NO VOAS, - Non rep.
GPS Taken PID <0

1505 LOC 14 - SAME AS 13
GPS TAKEN ~~no VOAS~~ BAD 7/20
PLS1, B1, B2 ~~@ H~~ ALL IN the river. Took Nearest pt on shore (~8 ft)
VOAS Collected - turned out to have more depth than anticipated.

1610 back at trailer, re-org charge.

1730 off Site
Completed 9, 10, 11, 12, 13, 14
9 was no flood plain/no access

EAD

7/20/23

Soil Sampling (13)

Worksite: LOWER NEPONSIT RIVER / EPA Date: 7/21/23

0700 ON-SITE LOADING EQUIPMENT & cal's.

Weather: T-F 63-78, Sunny/hazy ~~sky~~ skies, wind 5-10 mph

Personnel WALTER, Josh, Bill

TASKS: Return to Lewis Chem. complete samples there then mobilize boat to continue down stream Past ASPEN Cons.

0730 Discovered some equipment in Lancs car. Sent message for Tianzhen w/ needs when they arrive.

0800 off to Lewis Chem.

0900 Completed 23D-0015

TILE SPADE No VOCs

PLS1 Sampled - B1/B2 in water.

No Alt locations, hvy revetment

0915 AT 23D-0016 SAME AS 0015

SAME SAMPLING APPROACH.

0957. Completed 16 Mobing under bridge to 17 + ... Safer/faster than boat.

1127 Working on 23D-0018 (BAD 17) Located between concrete wall & Brick Bldng

GPS Signal is not strong. ~~Best cont~~

Rite in the Rain

1130 Best Signal 20" error. 23D-0018-17

1140 Call to Tianzhen, Loc. 19 is heavily armored, No flood plane Loc. 18 is a rare wide/deep flood plane. Moving MS/MSD from 19 to 18. Taking Loc. 18 samples in Loc. 19 bottles and renaming. If sample is even possible @ 19, will use Loc 18 bottles and rename. Tianzhen and Maddy discussing w/ Rick if we do a full reliable.

1330: Walter & Joshua on Loc. 18 Getting to rock slab(?). W/in 2 ft. Radius. Trying 4 ft.

23D-0018: MS/MSD

4' North PLS 1. S. Alt Loc.

23D-0019 Already scoped.

No GO No Flood Plain

NOTE - Approx 30 feet up river from 19 is a 2 ft. outfall drainpipe (clay) and spill way.

1341 - Loc 18 got only 10 inches. MS/MSD on AS only. No BS,

NOTE:

Perhaps ala cart bottle set for seemingly rare B. samples

Worksite: LNR/EPA BAO Date: 7/21/23

1440 Completed Loc. 18. Head back to trailer to run equip. blanks.

1510 Back @ trailer. Prepping for equipment blank. All tools used for invasive/sampling work used in equipment blank.

1640 Completed all activities.

1700 Off site.

7/21/23

Rite in the Rain

7/24/23 (16)

LOWER NEPONSET RIVER / EPA BAD

0700 ON SITE - Prep

WEATHER: T°C 19°-30°, 0-3 mph SW 83% Humidity, inc. pressure. No rain expected during day. 30% clouds + haze Part Sun.

Personnel: Josh L. / Matt H. / Bill A-D

TASKS: Continue sampling north side of Neponset River starting at 23D-0020, which is a duplicate.

PPE Mod Level D, long sleeve. PI is still a pervasive issue. Boat work today - review THA PFD's to be used. Adjacent work cleared.

0830 Lewis Chem. - Boat Safety Mtg. and General Safety - PI as always. Discuss boating issues / procedures / safety. - ON WATER

0910 23D-0020-PLS1 actual. LOCATION IS a DUPE. 23D-0020-AT

0924 SAMPLE TIME - 0-1 ft.

1030 Moving to 23D-0021.

1040 23D-0021-PLS1-AS (AT 6' N)

PLS1 / B1 / B2 ALL IN WATER Chose POINT Nearest ON Shore.

Worksite: LNR/EPA BAD Date: 7/24/23

1050: 2 GPS POINTS 1st 30" ACC.
LOC 21 Second ~~Loc~~ Loc 21
offset 6' South. 16" Accuracy - ✓
1057 SAMPLE 230-0021-PLS1 (AL)

1150 At Loc. 22 - have to work off beat because too steep. Other wise. Vegitation too dense to go inland.

[230-0022-PLS1-AS @ 1147 hrs 0-1 ft]

1245 completed location 23
[230-0023-PLS1 @ 1215. 0-0.8ft]

TAKING Break.

1305 Arriving @ Loc 24 MS MSD
[230-0024-PLS1-AS @ 1315 0-1 MS MSD]

1455 LOCATION 230-0025 on Embankment adjacent to ASPEN
[230-0025-PLS1-AS @ 1500 hrs 0-1']

Area fairly wet. -2-3 foot erosional bank w/ seeps. shallow water table.
1530 ON WAY BACK. 25 complete offload from Riner -

Rite in the Rain...

LNR/EPA BAD 7/24/23

1600 Land back @ Lewis Chem. Demob, decon. and load equipment.

1630 Back at trailer finish paper work, unloading, working w/ Tianzhem on daily.

1735 Heading off site.

BAD

7/24/23

Worksite: Lower Neponset River/EPA Date: 7/25/23

0630 On Site - Prep
C. Steve Hoke, Walter McKenna
Josh Lawton, CSH/WM/JL

Weather: Mostly Sunny, 67-86°F
0-7 mph SW

Personnel: CSH, WM, JL

Tasks: Continue sampling N side of Neponset starting at 230-0026

PPE: Mod Level D, long sleeves for Poison Ivy

0902: Prepping boat for the day at Lewis Chem

1006 At 230-0026-PLS1

1042 Sampled 230-0026-PLS1-As

1108 Sampled 230-0026-PLS2-BS 1.0-1.5 ft

1117 Moving to 230-0027-

Late Note: grabbed extra material for full on 230-0026-PLS1BS

1245 At 230-0027-PLS1

1255 Sampled

1351 Near 230-0028-PLS1 floodplain sample at AH spot 16± ft NW of actual

cont'd

Rite in the Rain

LNR/EPA CSH 7/25/23

1351 continued
Will GPS Alt location tomorrow.
Trimble unable to collect point
on current file
1400 collecting 23D-0028-PLS1-AS
1420 At 23D-0029-PLS1
1441 Sampling 23D-0029-PLS1-AS
1504 Wrapping up at 0029, heading
back to Lewis Chem Plant,
weather front moving in.
1530 Off the water, heavy
rain starting
1540 Back at Neponset Esplanade

CSH

SWM

7/25/23 BAD
Team offsite by 1730
Rains hampered end of day.
4 locations accomplished.
BAD

EPA Floodplain Sampling
Worksite: LOWER NEPONSIT RIVER BAO Date: 7/26/23

0830 ON SITE - Prep.
WEATHER: T of 64°->87°, 0-3MPH NW wind, AIR QUALITY Good, Allergens Mod, 84% humidity Increasing Pressure.
Personnel: WALTER M., Josh L., Bill A-D
PPE: Modified Level D. w/ upgrade on PI coverage - Long sleeve/Tyvek sleeves as needed.
Tasks: Check on/ resecure boat at Lewis Chem. Mobe to West St. Land approach.
Scale checked 100g = 99.8g PID CAL'd
0830 SAFETY DISCUSSION - review prev. days off to Lewis.
1000. On West St. gearing up for freck into location 30. JEN (DEP)
1100 Arrive at 23D-0030=PLS1
AS - SAMPLE 0-1 GW = 0.6
NO NCR
1205 MOBE TO 31. Jen ~~(DEP)~~ (DEP) left; had to get to Riv. Rem Prjt.
1245 Finishing up 31 - w/ internet upgrade to GPS UNIT our accuracy increased to 4-8 in" resolution. PLS1 over layed a void - only 0.4 rec. MOVED TO B1. (23D-0031-B1S1-AS 0-1 GW 0.9) NCR

Rite in the Rain

BAO (22)

LNR FLOODPLAIN SAMPLING 7/26/23

1250 Spoke w T+Maddy - BIS1 at 31. Heads up for scribe.

1300 Trek'd out to 230-0029 To take waypoint that wasn't collected yesterday. Discovered that steve must have had a large error bar because location was deemed on PLS1 so Loc. 29 comes off NCR list.

1310 Walter & Josh @ Loc 32 To start work (located before I went to Loc 29). Sample area dense grey silt w FS. Used TILE SPADE for 1st foot then auger for second foot.

1400 Spoke w/ Rick (AECOM) B/C rare BS sample we decided to collect DUPE

0-1					
1-2	230-0032-PLS1-AS	BS	BT	GW 4.7	

1540 Domobed from 33.
230-0033-PLS1-AS 0-1 GW 0.7

1600 BACK AT TRAILER.
WALTER/JOSH Equip Blank, Bill NOTES TABLET Review.

PID - Cal check
SCALE NICKLE ck. 5g on the money

Worksite: LNR/EPA BAD Date: 7/26/23

NOTES:

morning recon and boat retrieval. Boat now back at the dock. After which mobilized to 30. to begin sampling. managed to reach the bridge (R.R.) 30, 31, 32, 33 collected 32 was able to get both AS + BS so added a BT Dupe. Locations 34+35 had no floodplain and so could not be sampled. LOCATION 36 is also located in a No flood plain are adjacent to MTBA Bridge. We did not include it in todays sample list as it may be possible to push it closer to #37. 36 had been located close to 35 so going downstream there may be room — 1700

off SITE

BAD

7/26/23

Rite in the Rain.

FLOODPLAIN SOIL SAMPLING
LOWER NEPONSET RIVER BAD 7/27/23

WEATHER: T°f 67-89°, SW 0-3mpH
Humidity 87-100% Tedey ↑ Pressure

Personnel Sean H., Josh L, Bill A-D (Lead)

PPE: Mod. Level D w/ focus on PI & bugs.

TASKS: Continue Floodplain Sampling on Neponset River Loc. 36-42 approx. Auger Holes for sample. SCALE Ck. 5g=5g, 10g=10g

0800 At West St. Disc. TOWELS Run out. Team on way back for towels. set up GPS.

0945 Collected Waypoint from Loc 28, Documented Loc 26 has no Floodplain.

095 Auditors arrive at site as completing Loc 37.

23-0037-PLS1-AS 0839 0-1 GW 01

Auditors
Tristan (EPA),
Nora Conlon (EPA)
Emily Ambelliotis (EPA)

1028: 36, 38 No Floodplain 37 Sample 39 NOT ACCESSIBLE from West St. Moving to next access pt.

1130 Spent ~1 hr. battling to

Worksite: LNR/EPA BAD Date: 7/27/23

Loc. 39. No Go NO FLOODPLAIN
23D-0039 NO flood.
STARTING IN ON 40.
1220: Wrapping up 40, Don/Rick (EPA) stop by. Heading out For Break.
1300 Back to sampling.
1146: 23D-0040-PLS1-AS 0-1 GW 0.9
1341 23D-0041-PLS1-AS 0-1 GW 1.0
Don Dwight (Arcom) stopped back again to see Sampling @41. Talk about life vest issue.
1600 Discussion w/ Tristan on Audit issues
Not Too many items Field. Ice samples sooner, less time documenting No Floodplain locations, less sample volume easy for metals
1446 23D-0042-PLS1-AS 0-1 GW 1.1
1511 23D-0043-PLS1-AS 0-1 GW 1.0
1530 offsite - back to trailer.
Unload, equip checks. PID ck.
SCALE check. 5g=5g 100:99.6
1620 Field Team OUT.

BAD 7/27/23

7/28/23 BAD (26)

LOWER NEPONSET RIVER FLOOD PLAIN SAMPLING-

0630 ON-SITE - Trailer Prep.

WEATHER: 71-90° F, NW WIND 3-5MPH AIR QUAL 2 (Good) 80% humidity ↑ press. NO PRECIPITATION EXPECTED SUNNY SL. HAZE

PERSONNEL: Josh L., Walter R., BILL AD LEAD

MOD Level D Protection w/ Focus PI / WATER SAFETY.

TASKS: Continue sampling along Neponset River. START LOC 44 EST. End 49 or 50. Scale V Nickel = 5.00g

HS: TAILGATE, Special Topics: Leaving Trailer area Sidewalk. Traveling To River Terrace Stop Signs not all 4-way.

0750 AT River Terrace.

0900 230-0044-PLS1(ACT)-AS

NCR LOCATION 0-0.5 ft. NO GW. 3 ATTEMPTS Rocky (cobbles) slope. ORGANIC Locations above flood plain: NO GW

0940 230-0045-PLS1-AS 0930

0-0.7 ft. NO GW 3 ATTEMPTS (B1/B2) - Location Same as last. Embankments becoming rocky.

WALTER/Josh back to vehicle to ice samples and get WATER & both sets

FLOOD PLAIN SAMPLING BAD (27)

Worksite: LOWER NOPONSET RIVER Date: 7/28/23

1130 Jen (EPA) on site. Visit to see process and bring drinks.

230-0046-BLSI-AS 1020
0-0.8 NO GW Completed just prior to Jen's arrival.

1200 230-0047-PLSI-AS 1120 0-1
GW = 2.3' " " " -BS 1205 1.5-2.5

Collected. Wrapping up Loc. 47.

Break TILL 1300

130 mobilize to 48. Begin process. check @ 49 indicate at least 1 hr. of clearing, calling it for day @ 48. Last sample

1345 230-0048-BLSI-AS 1330 0-1
" " " -BS 1345 1-2

GW = 1.2

1430 Complete Loc 48 demobe to trailer to off load. 49 BCAT? possibly others as well.

Trailer Work done.

1630 off SITE.

BAD 7/28/23

Rite in the Rain

FLOODPLAIN SAMPLING - LOWER NEPONSET RIVER — BAD — 7/31/23

0630 ON SITE / Prep - 2 field Teams

WEATHER: SUNNY, hazy T°C: 16-27°

WIND SW 0-5 mph, AIR QUAL. Excellent

Humidity 71% but inc. Pressure ↑

PERSONNEL: Walter, Adam, Steve, Victoria

B.A.D - Lead

TASKS: Complete Samples on North SIDE of Neponset.

OTHER DATA: Tablets - equis called, PID cal sheets. Scales - both ck., pass w/ 5gram Nickel test

0800 Review SAFETY and todays tasks

1040 TEAMS @ 49 & 50. Progress is good now that we are moving

51 & 52 FLAGGED. Heading for Water

1135

LOC 49 B1, PL/B2 out of Floodplain

3 tries 1.4 deepest. NO H_2O

AS 0-1 BS 1-1.4. WALTER

LOC 52 PL 0-1 DTW 0.6 WALTER

LOC 50 PL 0-1 DTW 1.0 Steve AS

LOC 51 B1 Refusal 0.9 NO GW (B2/PL) Steve AS

B2/PL Refusal Shallower.

LOC 53 AS/BS @ PL, 0-1, ~~1-1.8~~ 1-2

DTG = 1.8

Worksite: LNR/EPA FLOODPLAIN BAD Date: 7/31/23

1245 WALTER/ADAM Head back to car. Samples 54-57 There. Steve/Tori @ 53 finishing up Call into TIN, bring 58-60 + MAP.

1315 53 DONE. Team break.

Flagging locations:

54: Located no issues

55: located pile PI, minimal work area PL/B1/B2 Clustered; PLS

56. Located in front of OUT Fall (PL/B1/B2) pipe 4ft diameter. Rock Run OUT. MOVED PT. 12 Ft. West took GPS New Location NCR

Took GPS PT of CL Headwall 30" ACCURACY

Pt is ~30 ft off edge of water. Drainage ~15-20 ft. wide runs on ∡ to west to meet the Neponsit.

57 ONLY PLS Loc. Thought No F.P. 3 tries then OUT.

58. PLS ONLY LOCATION, B1/B2 wrapped tightly together.

59 SAME AS 58.

60 Called Tristan (EPA) who was in discussion w/ his boss says no go because of Litigious Co. & split sample LSP etc. ... NO Loc. 60 could not be moved.

Rite in the Rain

LNR Floodplain Soil Sampling BAD (30)

7/31/23

23D-0054-PLS1-AS

0-1 ft GW=0.9

23D-0055-PLS1-AS

0-1.2 ft GW. 1.2 or less.

No BS SAMPLE. Hard Digging.

NOR 23D-0056-PLS1-AS } ALT LOC. PL/B1/B2

0-1 ft GW=>1.5 but not [illegible] } LOCATED IN DRAIN RIPRAP

23D-0057-PLS1-AS } ~~BS~~ BAD NO BS 1.05 Rock Ref.

0-1 ft GW=0.9

1520 LOC. 56 hit dute barrier Likely from construction of 4' outfall pipe discharge.

1545 Near complete. 56 wrapping up. 57 shortly.

1740 field team off site ~1 hr ago.

DAILY comple field sample table to be completed later.

SCALES check out @ 5.0g = 5.01/5.02 scale 1 sc2

BAD

7/31/23

8/1/23 Lower Neponset River 8/1/23 ①

0630 - Team on site at Neponset Esplanade Park
Walter McKenna (WM) - Josh Lowton (JL) Adam Velasi (AV) Bill Abrahams Derrick (BAD), C Steve Howe (CSH) - AECOM

Weather: 60-80°F, Mostly sunny. no rain expected

Personnel: See above

Tasks: Continue sampling on North Bank. CSH and AV starting at Stns 58 and 59. BAD, WM & JL heading to Dana Ave Bridge to work along South shore.

0831 AV & CSH at Stn 58.
0856 Augered in to 58 collected to 1.0 ft, water table is immediately below (<1.1 ft)
0904 Sampling
0943 Done at 0058 Water at <1.1, no BS sample
0957 At 0059
1019 Sampling 0059 AS

1101 Refusal at 1.0 in first bore ~~(PLS1)~~ CSH (PLS1). Multiple attempts near PLS1 and BS1/BS2 - could not advance through A horizon due to large plant roots and cobbles. No BS samples at 0059. Finished at 0059

1125: AV + CSH heading back to site to drop off SS and S9 samples and pick up bottles for 60.

1209 At Stn 60 ~ 5 feet W (upstream) of property line

1222 Sampling 0-1' AS

1250 Done at Stn 60 No BS water at 0.8

1300 Heading back to site

1330 Collecting equip blank 23D-0021 = PLS1 1R

1553 Done for the day

CSH

Rite in the Rain

FLOODPLAIN SOIL SAMPLE MAD (33)

Worksite: LOWER NEPONSET RIVER Date: 8/2/23

0630 - ON SITE FIELD PREP:

WEATHER: Clear, Sunny w/ slight haze. Temps 11-24°C, AIR QUAL. Excellent, Wind NW 0-3 mph, Humidity 60% → 96% later day. Inc. pressure.

Personnel: Team 2 recon Steve | Victoria
Team 1 Boat Bill (lead) | Adam | Josh

Documents: PID | Scale Cal/N sheets.
EquisCollect - Tablets
Field Book B "Reach 1 Book B"

Tasks: Due to constraints by EPA - Team 2 will be recon and clearing access to Points 76-96 area and helping at @ trailer.
Team 1 will be out on boat to access Points 64-69 + 62.

0745: Sent message to Joe (DCR) that we would not need access to [redacted] Dam till next week. We met yesterday around 3 at dam and discussed getting access. They were clearing the path for Senators, inadvertent help. Made arrangements before the whole discussion w/ EPA on access and their desire to stick w/ # order.

Rite in the Rain.

BAD (34)

LNR FLOODPLAIN SOIL SAMPLE 8/2/23

0800: Spoke w/ Kristen (AECOM). She got note from Natalie that we spoke w/ DCR. Note unclear. Explained to Kristen Courtesy call.

NOTE: Discussions yesterday w/ Kristen (AECOM) is that if any chance of collecting S-IL do so. Question came up w/ Loc. 62. Soil on embankment (what little there was) is from plant growth from above and sediment from DANA AVE. Given the location there is no other likely source. It is also outside the floodplain and possibly FEMA 100yr - Directive to sample anyway. So will rtn to

0900 Review Boating Safety.

1130 Completed Loc 62 which previously was no floodplain - Sample taken at request of Kristen (AECOM). Sample squeezed in at edge of river. Top layer gravel cleared first

230-0062-PLSI-AS
GW-0.6 D=0-1 ft GPS:N NCR:N

BAD (35)

Worksite: LNR/FPSS Date: 8/2/23

Currently @ Loc. 65, where we left off yesterday. Sample is named MS/MSD for AS and BS.

230-0065-PLSI-AS/BS 1111/1144 hrs
AS 0-1 ft. BS 1-2 ft. GW-1.4 GPS:N NCR:N
PL's B2 right on rivers edge. B1 Sampled -

1230: Preparing to leave for Loc 66.

1250: At 66 - Substantial PI clearing.

1330 Loc. 66 PL/B1/B2 impenetrable. Best hole 2" deep. Chose RL ALT. 8 ft. WNW of ORIGINAL PL.

230-0066-PLSI-AS 1333 HRS
AS 0-1 ft GW: 0.4 GPS: Y NCR: Y
PL/B1/B2 ≤ 2" Alt. Loc. 8 ft WNW.

1410 Maneuvered to Loc 67 Massive PI - Actual loc. up steep PI bank, hvy trees. PL ALT Taken ENE ~10 ft.

230-0067-PLS-AS 1430 HRS
AS 0-1 GW=0.8 GPS Y (2' Acc.)
NCR Y. PL/B1/B2 NOT Accessible.

1530 Located #68. Appears to be outside of MTBA prop.

Rite in the Rain

BAD (36)

LNR/FPS 8/2/23

Called Kristen (Aecom) and informed her there are soils that could be sampled under the bridge. She requested no sample, list in daily let EPA respond.

Heading back to Lewis Chem.

1700

Steve's TORI TEAM: Basically only land accessible areas are 79-85 86 IN NO ACCESS. They also reported 76-79 appear to be no floodplain locations. 75-74 also appeared too steep, little surprised as I went down there in June.

Back at trailer wrapping up. Team off site.

62, 65, 66, 67 Sampled today 68 was not due to MTBA Property line question. Pushed up to EPA

BAD 8/2/23

FLOODPLAIN SOIL SAMPLING (37)

Worksite: LOWER NEPONSET RIVER BAD Date: 8/3/23

60703400.2.1 ON SITE: 0630

WEATHER: Partly (40%) Cloudy w/ Sun, Temp. 15-26°C, AIR QUAL FAIR, 75% humidity↑, Pressure inc., SW wind 0-3mph

PERSONNEL: TEAM 1: Bill (Lead) Adam, Team 2 Walter, Steve, Josh.

TASKS: Team 1 Goes ahead and Flags while Team 2 follows behind and Samples start @ 69 and head downstream.

ASSOCIATED DATA: PID/BAL cal/v sheet equis collect tablets

0630 ON Site: Quick recap of recent events. Pack up.

0730 Float Plans and H&S TAILGATE.

0940 Loaded & underway

1133 Confirmed 69 LOCATION - Sample Team starts

70 - Restricted area attempted to move point of Restricted area to west (4' diameter outfall pipe) and East (Slab Armor). No Sample possible.

71 - Flagged Flagged PL/B1 - No B2 roo

72 - Flagged PL/B1/B2

73 - PL/B1 - B2 ROOTS

74 FLAGGED - PL/B1/B2

Rite in the Rain

LNR/EPA - FPSS BAD 8/3/23

75: flagged PL & PL ALT 5 Ft. downstream. GPS shot. B1/B2 Slab Revetment.

ONTO 76 - Placed under Bridge FAIRMOUNT AVE. PL ONLY

77: PL/B1 - No B2 on Rock.

78: PL only - Set PL Alt. in Case GPS Pt. collected.

79 PL + PLALT GPS (?) 3' East PL → PLALT

80 PL ONLY NO ALT NO B1/B2 AVAIL Rock

81 LOCATED PL/B1/B2.

82 Located "

83 " "

84 " "

85 " "

86 " " ALL ALTERNATE LOCATIONS # 86 moved ~25 ft East off Property w/No Access GPS 18-24" Accuracy at Loc GPS 4" Accuracy ⊥ To shore

87 Located PL/B1/B2

88 " "

89 " "

90 Located PL, B1/B2 ON Rock Revetted location

BAD (39)

Worksite: LNR/EPA FPSS Date: 8/3/23

Sample Team off SITE 1700

Collected 69-77 today.

Pl 69	GW: NE	TD: 0.3	S: AS	NCR: Y	No B1/B2 shallow over revet	
Pl 70	GW: —	TD: —	S: AS	NCR: No Access	No Room To move	
Pl 71	GW: NE	TD: 0.2	S: AS	NCR: Y	PL > B1 ~~B1/B2~~ < B2 Rock	
Bl 72	GW: NE	TD: 0.9	S: AS	NCR: Y	PL/B2 < B1	
Pl 73	GW: NE	TD: 1	S: AS	NCR: Y	B1/B2 Rest Mat	PL R
Bl 74	GW: NE	TD: 0.6	S: AS	NCR: Y	PL/B2 < B1	Um soil Rev.
Pl 75	GW: NE	TD: 0.4	S: AS	NCR: Y	B1/B2 Rock ALT PL	
Pl 76	GW: NE	TD: 0.6	S: AS	NCR: Y	Bridge PL only	3X
Pl 77	GW: NE	TD: 0.4	Smp: AS	NCR: Y	PL/B1 No B2	3X

BAD

8/3/23

Rite in the Rain

FLOODPLAINSAMPLING 60703400 (40)

LOWER NEPONSET RIVER BAD 8/4/23

0630 ON SITE

WEATHER: T=59-78°F Wind 5-10mph South, FAIR AIRQUAL, humidity 91% 100% OVERCAST, Possible Rain @ Noon & 2pm

PERSONNEL: Flagging Team: Bill (LEAD) Adam
Sampling Team: Walter, Josh, Steve.

Tasks Continue Sampling 78-84 (EST) and continue Flagging 0091-0114 (EST)

ASSOCIATED FORMS: PID/BAL Cal/Ok, Tablets. Equis Collect.

0830 ON RIVER Begin Day

0925: ON way:

Loc. 91 - PL/B1/B2
" 92 - "
" 93 - PL/B2 - B1 ROCK PL ALT GB
" 94 - PL NO B1/B2 ROCK
" 95 - PL " ROCK
" 96 } MTBA PROP - NO ACCESS.
" 97 }
" 98 - B1/B2 No PL or B2 (ROCK) Limited Soils.
END ROVER " 99 - PL ONLY B1/B2 ROCK WIND SOIL
" 100 - PL/B1/B2
" 101 - "
" 102 - PL/B1/B2
" 103 - PL/B1/B2
" 104 - PL/B1/B2

FPSS BAD (41)

Worksite: LOWER NEPONSET RIVER Date: 8/4/23

Loc 105: PL/B1/B2
Loc 106: "
Loc 107: "

Loc 108-120 To be cleared monday

NOTE: While passing and flagging locations 80-84 it was noted that there were several old 55-gallon drums burried up against the chain link fence in various states of decay. Flagging team went back to location 82 and took photos. One drum appeared to be full of concrete, one was upright but 80% buried by trash against fence and one was on side w/ gaping hole. Photos sent to Kristen D. (AECOM) for EPA.

off water 1500. offsite 1715.

//BAD//8/4/23//

Rite in the Rain

FLOOD PLAIN SOIL SAMPLING BAD (42)
LOWER NEPONSET RIVER 8/7/23
ON SITE 0630
WEATHER: 100% overcast, T'S = 64-73°F
No WIND, Air QUAL FAIR, 82% humidity, ↑ pres
Personnel BILL AD (LEAD), Adam, Walter, Steve, Josh
TASKS: Prep boats, Continue Sampling 83-90 attempt. finish flagging Locations.
Related PID/scale checks & cols. Tablets, Equis.
0850 Safety go round. OUT ON RIVER
Repaired motor mount for canoe.
Spoke w/ ER: Asked us to be careful about dust.
0946: Flagging Locations 108, 109, @11
LOC. 109: P1/B1/B2
" 110 " - B1 most likely PL/B2
" 111 NCR " → All ALT LOCATIONS OUTSIDE FENCE inside MTBA
" 108 P1/B1/B2
LOC 112 B1/B2 - PL inside MTBA fence found Hole in fence, checked map NOT MTBA - PL Flagged.
LOC 113: B1 ONLY PL/B2 opposite side fence no access hole.
LOC 114: PL/B1/B2

BAD (43)
Worksite: LNR FPSS Date: 8/7/23
1130 In conversation w/ Kristen (AECOM) She is relaying message to Natalie (EPA) who is calling owner of property where 115-120 are located. Question is can we flag locations or is site off limits till friday? WAITING for Response.
1156 Call from ~~NATA~~ Kristen - OK to flag 115-120 AS long OUTSIDE FENCE site is currently locked
1200
Loc. 115 PL/B1/B2
" 116 " But all appear to be above floodplain by 1-2 ft. As mapped inside FEMA 100 YR
Loc. 117 PL/B1/B2 A little high up
LOC 118 " "
LOC 119 " "
LOC 120 PL/B1/B2 - Bit swampy muck Likely AS ONLY.
All 115-120 OUT SIDE fence River access. STOP @ 119 walk 120. Low flow ON RIVER. IF POST RAIN MAY NEED STOP 117-118.

Rite in the Rain

BAD (44)

NR - Floodplain Soil Sample. 8/7/23

1600 Light rain on and off all day
Picked up samples on way off
river from sample team.
Demobe to trailer.

1740 Wrapping up paperwork.
Planned meeting w/ Kristen
AM during storm hours.
Prep for work on friday.



BAD

8/7/23

(44) 8/7/23 day of ... sten

60703400 FLOODPLAIN SAMPLING BAD (45)

Worksite: LOWER NEPOSET RIVER Date: 8/8/23

0700 ON-SITE: Prep & Meeting prep.

WEATHER: 100% OVERCAST, T's 67-80°F Wind 5-10MPH East, AIRQUALITY FAIR, Humidity 86% ↑, ↑PRESSURE.

PERSONNEL: BILL A-D (LEAD), WALTER, STEVE, JOSH, ADAM,

Tasks: Meeting on procedures and questions that have arrived w/ change of sample areas. Continue Sampling 2-Teams.

0800 Group meeting w/ Kristen on Teams.

0850 Mobing. Rain seems to be holding to west of us. Nearest lightning strike 16 MILES away.

OTHER DOCS: PID/Scale call/dc sheets Tablets - Equis Data Collect.

NOTE: Nepenset River has been steadily declining, flow has dropped off. No challenging boating conditions.

1030 Team attempted to get on River but storm shifted east, Thunder w/ lightning 2 MILES. off water back to trailer. Work on EB.

Rite in the Rain

BAD

46

Lower Neponset River FPSS

8/8/23

1130 WEATHER Abating. Doing blank and then back to boats.

1200 Started pouring 2 mins after 1130. Call day pick up gear.

1235 Retrieved coolers from boats and put boats up on shore. Double checked tie offs -

Walter/Steve off site noon

Josh/Adam helped w/ boats, heading off site -

Will resume tomorrow -

BAD

8/8/23

6070340 FLOODPLAIN SOIL SAMPLING BAD (47)

Worksite: LOWER NEPONSET RIVER Date: 8/9/23

0630 ON SITE.

WEATHER Clear to Slightly Hazy. SUNNY

TS = 67°-83°F, wind 5-10MPH W.

DIR QUAL - Excellent, Humidity 63% → 82%

INC. Pressure -

Personnel: TEAM DISCO: Steve & Adam

TEAM TITAN: Bill (Lead), Josh, Walter

ACTIVITIES: EB, Cont. Sampling by boat & Canoe on So. Side Neponset.

TARGET: LOCATIONS 88-95 + 96 & 97 NO GOS.

ASSOCIATED FORMS: PID/Scale CAL/CK, Apple Tablet: Equis collect.

0815 on water - mobilizing.

Starting Evens - Team Disco Odds.

0945: Discussion w/ Steve, heading into Reverted/Armored area. QC samples not likely. Changed MS/MSD @ 90 to 88 at BS level. Called Tianzhen/Maddy and filled in and noted EB in trailer.

0955 Steve said 93 has enough AS to do MS/MSD - said go ahead replace 93 AS/MSD AS set relable to 93. Same for 90 AS. Original MS/MSD loc. for AS. collecting. Call T and fill in.

Rite in the Rain

BAD (48)

LNR - FBSS 60703400 8/9/23

1055 AT Location 92 on Revetment
Work is shallow at best.
PL on Rock <0.2 Some B2
B1 deepest of grab.

~~1215~~ 1220 @ Lewis Chem.
88-94 collected and 89-95
Need to correct #2

1250: Coolers w/ samples drop off
and new bottle pick up.
Back on water.

1440 Collected 98 & 100, moving
for 102 next. Team Disco
99 & 101 current.

1600 Team Titan done w/ 7 Location
cleaning up heading back to base.
Team Disco nearly complete w/ 7.

1645 Field team back at trailer
~~staff~~ wrap up. Cal checks,
items on charge.

1715 Field Team off Site.
Leads finishing paperwork.

SBSD
8/9/23

FLOODPLAIN SOIL SAMPLING BAD 60703400 (49)

Worksite: LOWER NEPONSIT RIVER Date: 8/10/23

0630 ON-SITE

WEATHER: Hazy & Cloudy (40%) Partly Sunny T'S 63-83°F WIND West 0-3 mph, Air Qual. Fair, Humidity 71-81%.

PERSONNEL: TEAM TITAN: Bill AD (TEAMS LEAD) WALTER M., Josh L. Team Disco: Steve H., Adam V., Hannah B. (New).

TASKS: Continue Sampling South Side River @ loc. 104 aiming for 114.

ASSOC. FORMS: RIB/Scale CAL/CK SHT. Tablet's: Equis Collect.

0730 H&S meeting: Complacency and review.

0850 ON WATER..

0900 Disco - battery heating up. Swap batteries.

NOTE: Volunteer Neponset River Watershed Assoc. Took samples from Neponset by Trailer. Goes out every other Thurs.

1100 2 SAMPLES DOWN.

1300 4 Locations complete Break TIME.

1545 off Water (Titan) demobilizing to Trailer. Team Disco just coming in.

Rite in the Rain.

LNR – FPSS 60703400 BAD (50)

LOC	ID	TOTAL DEPTH	DTW	NCR	8/10/23
104	PL	1.7	1.4	N, AS/BS	
106	B2	1.5	1.4	N, AS/BS	
108	B1	2.0	1.9	N, AS/BS	
110	B1	1.0	0.5	N, AS	
112	PL	1.1	NE	Y, AS – Refusals Bony Soil	

114 – TEAM DISCO.
↳ 105, 107, 109, 111, 113

1030 field team off site
wrapping up day, filling in Maura (AECOM) on sampling time for tomorrow @ OTRUMAN.
Basically staying w/ usual schedule.
wrapping up paperwork, still having issues w/ Team Disco upload for 8/9/23
Working on edits to Equis Collect File.

SAS
8/10/23

Floodplain Soil Sampling Field Team 2

(August 2023)

8/2/23 Lower Neponset River CSH ③

Victoria Masucci (VM) and C. Store Howe (CSH) checking access for land based sampling

Weather: 55-76°F, mostly sunny 61% humidity, 5mph SSW.

Personnel: VM & CSH / AECOM

Tasks: Checking land access

1000 At Warren Ave adjacent to U-Haul. No available parking but easy access to Neponset, U-Haul not a likely parking area. Dropping off tools then checking for parking on Truman Pkwy.

1022 Easy parking along Truman on eastbound side. Trimming path to river through break in fence

1035 Large outfall at the end of Warren. Station 60 may need to be moved abit downstream to get away from associated construction/emplaced blocks. Decent floodplain access, cont'd

8/2/23 LNR CSH ④

1035 cont'd. Path in is too narrow and steep for cart. Foot access ok but lots of poison ivy.

1130 Cart would work between 83-85 with a break in fence between apt complex and neighboring property. Large trees down on bank and fence near neighbors. Leaving to check for access downstream.

1801 CSH back from purchasing motor for canoe coming tomorrow (8/3/23) for sampling team

Rite in the Rain

FLOODPLAIN SOIL SAMPLING (37)

Worksite: LOWER NEPONSET RIVER BAD Date: 8/3/23

60703400.2.1 ON SITE: 0630

WEATHER: Partly (40%) Cloudy w/ Sun, Temp. 15-26°C, AIR QUAL FAIR, 75% humidity↑, Pressure inc., SW wind 0-3mph

PERSONNEL: TEAM 1: Bill (Lead) Adam, Team 2 Walter, Steve, Josh.

TASKS: Team 1 Goes ahead and Flags while Team 2 follows behind and Samples start @ 69 and head downstream.

ASSOCIATED DATA: PID/BAL cal/v sheet equis collect tablets

0630 ON Site: Quick recap of recent events. Pack up.

0730 Float Plans and H&S TAILGATE.

0940 Loaded & underway

1133 Confirmed 69 LOCATION - Sample Team starts

70 - Restricted area attempted to move point of Restricted area to west (4' diameter outfall pipe) and East (Slab Armor). No Sample possible.

71 - Flagged Flagged PL/B1 - No B2 roo

72 - Flagged PL/B1/B2

73 - PL/B1 - B2 ROOTS

74 FLAGGED - PL/B1/B2

Rite in the Rain

LNR/EPA - FPSS BAD 8/3/23

75: flagged PL & PL ALT 5 Ft. downstream. GPS shot. B1/B2 Slab Revetment.

ONTO 76 - Placed under Bridge FAIRMOUNT AVE. PL ONLY

77: PL/B1 - No B2 on Rock.

78: PL only - Set PL Alt. in Case GPS Pt. collected.

79 PL + PLALT GPS (?) 3' East PL → PLALT

80 PL ONLY NO ALT NO B1/B2 AVAIL Rock

81 LOCATED PL/B1/B2.

82 Located "

83 " "

84 " "

85 " "

86 " " ALL ALTERNATE LOCATIONS # 86 moved ~25 ft East off Property w/No Access GPS 18-24" Accuracy at Loc GPS 4" Accuracy ⊥ To shore

87 Located PL/B1/B2

88 " "

89 " "

90 Located PL, B1/B2 ON Rock Revetted location

BAD (39)

Worksite: LNR/EPA FPSS Date: 8/3/23

Sample Team off SITE 1700

Collected 69-77 today.

Pl 69	GW: NE	TD: 0.3	S: AS	NCR: Y	No B1/B2 shallow over revet	
Pl 70	GW: —	TD: —	S: AS	NCR: No Access	No Room To move	
Pl 71	GW: NE	TD: 0.2	S: AS	NCR: Y	PL > B1 ~~B1/B2~~ < B2 Rock	
Bl 72	GW: NE	TD: 0.9	S: AS	NCR: Y	PL/B2 < B1	
Pl 73	GW: NE	TD: 1	S: AS	NCR: Y	B1/B2 Rat Mat	PL R
Bl 74	GW: NE	TD: 0.6	S: AS	NCR: Y	PL/B2 < B1	Um soil Rev.
Pl 75	GW: NE	TD: 0.4	S: AS	NCR: Y	B1/B2 Rock ALT PL	
Pl 76	GW: NE	TD: 0.6	S: AS	NCR: Y	Bridge PL only	3X
Pl 77	GW: NE	TD: 0.4	Smp: AS	NCR: Y	PL/B1 No B2	3X

BAD

8/3/23

Rite in the Rain

FLOODPLAINSAMPLING 60703400 (40)

LOWER NEPONSET RIVER BAD 8/4/23

0630 ON SITE

WEATHER: T=59-78°F Wind 5-10mph South, FAIR AIRQUAL, humidity 91% 100% OVERCAST, Possible Rain @ Noon & 2pm

PERSONNEL: Flagging Team: Bill (LEAD) Adam

Sampling Team: Walter, Josh, Steve

Tasks Continue Sampling 78-84 (EST) and continue Flagging 0091-0114 (EST)

ASSOCIATED FORMS: PID/BAL Cal/Ok, Tablets. Equis Collect.

0830 ON RIVER Begin Day

0925: ON way:

Loc. 91 - PL/B1/B2

" 92 - "

" 93 - PL/B2 - B1 ROCK PL ALT GB

" 94 - PL NO B1/B2 ROCK

" 95 - PL " ROCK

" 96 } MTBA PROP. NO ACCESS.

" 97 }

END ROVER " 98 - B1/B2 No PL or B2 (ROCK) Limited Soils.

" 99 - PL ONLY B1/B2 ROCK WIND SOIL

" 100 - PL/B1/B2

" 101 - "

" 102 - PL/B1/B2

" 103 - PL/B1/B2

" 104 - PL/B1/B2

FPSS BAD (41)

Worksite: LOWER NEPONSET RIVER Date: 8/4/23

Loc 105: PL/B1/B2

Loc 106: "

Loc 107: "

Loc 108-120 To be cleared monday

NOTE: While passing and flagging locations 80-84 it was noted that there were several old 55-gallon drums burried up against the chain link fence in various states of decay. Flagging team went back to location 82 and took photos. One drum appeared to be full of concrete, one was upright but 80% buried by trash against fence and one was on side w/ gaping hole. Photos sent to Kristen D. (AECOM) for EPA.

off water 1500. offsite 1715.

//BAD//8/4/23//

Rite in the Rain

8/7/23 Lower Neponset River CSH

Weather: 68-72°F, humid, AM showers then mostly cloudy followed by afternoon showers

Personnel: Walter McKenna, Josh Lawton, C. Steve Hawk

Task: Continue sampling

0843 - Jon boat on water heading to station 83

0849 - At Station 83

0948 - collected to 2.1 ft initial water at 2.0 ft rose to 1.8. Sampled A's (0-1 ft) and BS (1-2 ft) Departing for 84.

1008 - Collecting 230-0084-PLS1-AS

1119 - Departing 84 for sample drop off, supply pick up. BS sample at 84 from 1.5 to 2.5 ft. Water at 2.4 ft

1156 Back on boat heading to 85.

1212 At station 85

1328 Departing 85 (AS at 0-1 BS at 1.5-2.5). Heading to 86.

Rite in the Rain

12 8/7/23 LNR CSH (11)

1511 A station 87

AS 0-1

BS 3-4

PLS 1

Water at 3.9

1629 Done at station 87

1705 Back at Nepnet Park

Unpacked and samples delivered



8/8/23 Lower Neponset River CSH

Weather: 77°F, high of 81. Showers on and off with some chance of T-storms. Moderate winds

Personnel: Adam V and CSH in canoe; BAD, WM and JL in Jon boat.

Task: Continue sampling

0920: Prepping for day at Neponset Esplanade Park (NEP). Late start due to predicted weather. Heavy rains missed site, passed west and north.

1214: While preparing boats for sampling, very heavy rain bands passed through the region. Continued showers anticipated into afternoon. Field team departing for day after checking and securing boats

Rite in the Rain

8/9/23 Lower Neponset River (13) CSH

Weather: 71-83°F, Mostly sunny with increasing clouds. No showers predicted. Mild winds increasing to 14 mph WNW in afternoon.

Personel: Adam Weiss and C. Steve Hine in canoe. BAD, WM and JL in Jon boat.

Tasks: Continue sampling

0630: On site prepping for day and collecting equipment blank

0816: In canoe heading to Station 89

0823 - At 89
Sampled AS (0-1)
Water at 0.9, No BS sample

0855 At 91
Shallow organic soil on revetment. 0.3 max penetration
Sampled AS (0-0.3). No BS or water level

0949 - At Station 93. PLS1 is an alt located on rocks near edge of river at current flows. Tried

cont'd

cont'd B locations - on revetment where <0.1 pen is available. B locations are more than 3 feet higher than P-Alt. Enough material for MS/MSD at PLS1-AS.

1053 - heading to Stn 95

1132 - Leaving Stn 95. Sample (AS: 0-0.3') was collected on rock shelf near river level. No BS sample.

1301 - At Station 99 after sample dropoff/bottle pickup. Sediment deposit on revetment.

1350 - Departing Stn 99 (AS, MS/MSD, 0.6 pen, 0.5 water)

1355: At Stn 101

1510: Done at Stn 101
PLS1 AS at 0-1 ft
refusal below 1 ft
Moved to adjacent location (6" upriver) and augered to 1.9 - refusal. Water at 1.8.
BS at 1-1.9 ft
Departing to 103

Return on Rain

1515 : At 103
PLS station up over bank. Very limited penetration. (<0.4 ft). Moved to B1 and penetrated ~ 0.6 with auger, advanced to 1 with tile spade. Hard refusal at 1.6 ft
1610 Heading back to Cram Plant
1503 Back at Nelson at Esplanade. Departing for the day.



8/10/23

Weather: 69-84°F, winds 7-10W, showers late afternoon

Personel: AV HB CSH in canoe, BAD, JL, WH in Jon Boat

Tasks: Continue sampling

0852: Boats on the water, Canoe heading to 105

1025: Departing for 107 AS (0-1) and BS (2-3) at 105, Water at 2.8

: Station 107 on top of bank. Very rocky. PLS 1-15 collected. Could not penetrate further than 1.4 with spade. Tried other spots near PLS1 and at BS1 and BS2 - no better

1141: Collecting 109 - PLS1 - AS No Water at 1.0 ft even though river water level is ~0.5 ft higher, bank 0.5 ft away

1223: Augered down to 2 ft. clayey silt. Water came in after hitting rock at 2' rose to 1.8 ft. Heading to chem plant for a quick break.

Rite in the Rain

1311 At 113. Sampled at B1, AS from 0-0.7 ft. Angular interlocked rocks. Up above bank prevented penetration. CS11

1420 At 114. ~~A~~ PL location could only penetrate to ~0.4. B1 could only penetrate to ~0.5. Both above bank. B2 was near river level. Penetrated to 1.0, water at 0.8. Sampling AS(0-1').

Late Note - At station 114 collected sample from rock ledge. No water encountered.

1612 Back at Neponset Esplendde

Floodplain Soil Sampling Trailer Notes

(July – August 2023)

EPA Lower Neponset River 7/5/23

Personnel: Rick Purdy, Tianzhen Nie, Josh Lawton

0800: RP on-site, begins printing COCs for coolers.

0845: TN/JL on-site.

0905: RP off-site w/ coolers for FedEx.

1130: JL off-site to Chelmsford to pick up bottles & supplies.

1315: TN off-site to Lunch

1345: TN on-site.

1430: JL off-site.

1550: TN off-site. End of Day

JL 7/5/23

22 USEPA Lower Neponset River 7/7/23

Personnel: Tianzhen Nie, Josh Louton

1000 : TN & JL on-site.

1230 : JL offsite for lunch.

1245 : JL onsite for lunch.

1530 : JL off-site for the day

1600 : TN off-site for the day,
End of Day

TN 7/7/23

Scale: 1 square = _____

USEPA Lower Neponset River 7/10/23

Personnel: Tianzhen Nie, Josh Lenton

0915 : JL on-site

1015 : TN on-site.

1530 : JL off-site.

1620 : TN off-site.



24 USEPA Lower Neponset River 7/12/23

Personnel: Tianzhen Nie, Josh Lauton

1220: TN on-site.

1230: JL on-site.

1345: JL off-site for lunch.

1420: JL on-site.

1730: TN off-site. End of Day

TN 7/12/23

Scale: 1 square = _____

USEPA Lower Neponset River 7/17/23

Personnel: Tianzhen Nie, Josh Lauton, Maddy Fasca, Bill Abrahams-Dematte, Walter McKenna, Lance Olsen, Maura Surprenant, Kristen Druoche, ~~Maddy~~ TN 7/17/23, Tristan Pluta (EPA)

1000 : BAD, MF, WM, LO, TP, ~~on~~ JL, on-site.

1020 : TN & KD on-site.

1030 : Field Kickoff Meeting.

1330 : KD & MS off-site.
1500 : TP off-site.
1545 : LO off-site.

1552 : WM off-site.

1650 : BAD off-site.

1700 : MF, JL off-site.

1715 : TN off-site. End of Day

TN 7/17/23

USEPA Lower Neponset River 7/18/23

Personnel: Tianzhen Nie, Josh Louton, Maddy Fasca, Tristan Pluta (EPA)

0900: MF on-site.

0930: TN, JL on-site.

1000: JL off-site for breakfast.

1045: JL back on-site.

1200: JL head to pick up samples from field team.

1300: TP on-site. Discuss projects needs and requests with trailer team.

1400: US Env drops scales off.

1430: TN drops scales off to field team.

1900: Samples collected at stations 2-3rd were not weighed in the field for VOAs. After scales were received, VOAs were weighed in-house in

the trailer. If sample jars did not have enough volume for VOAs (between 4-6 grams), supplemental volume was collected from a different sample jar and put in the VOCs.

Affected sample: 23D-0002-PLS1-AS

1515: TN returns w/ sample from Location 3.

1600: WM, BAD, LO, return to trailer, demob for the day, discuss access/safety issues w/ TP.

1700: TP off-site.

1730: WM, LO, BAD off-site.

1745: JL off-site.

1800: MF & TN off-site.

JN 7/18/23

Return to Rain

USEPA Lower Neponset River 7/19/23

Personnel: Tianzhen Nie, Maddy Fasca, Josh Lowton, Natalie Burgo (EPA), Maura Supernant, Tristan Plata (EPA), Jen McSweeney (MassDEP)

~~0930~~: Weather: 71-84° F, AQI = 109, Unhealthy for Sensitive Groups

0930: TN, MF, JL arrive on-site. Safety tailgate meeting. Topic of discussion air quality issues w/ Canadian wildfires.

0950: JL off-site for ice and battery pickup.

0957: MS on-site, sign in to tailgate meeting. Discuss upcoming project scope.

11:15: NB, TP, JM arrive on-site, tour LNR trailer facilities.

11:30: TN, MS, NB, TP, JM head to

Scale: 1 square = _____

location 6 to meet up w/ field team and discuss logistics.

1200 NB, TP, JM off-site. TN & MS discuss staffing needs w/ field team.

1230 TN & MS return to trailer

1310 MS off-site.

1430 JL off-site to purchase ice.

1500 JL on-site.

1600 WM, LO, BAD return on-site.

1635 LO off-site. WM off-site 1645.

1700 ~~LO off-site~~. TN 7/19/23 BAD off-site.

1710 JL off-site.

1755 MF off-site.

1800 TN off-site. End of Day

TN 7/19/23

Scale: 1 square = _____

" USEPA Lower Neponset River 7/19/23
Personnel: Tianzhen Nie, Rick Purdy, Maddy Fasca, Lance Olsen

Weather: 66-81°F, Sunny

0830 : RP on-site.

1000 : MF, LO on-site.

1010 : LO off-site for ice pickup.

1020 : TN on-site.

1030 : LO return to site.

1130 : TN off-site to T-Mobile.

1245 : TN back on-site.

1300 : RP off-site to lunch, head to field team.

1345 : RP back on-site with samples.

1600 : Field ~~team~~ TN team returns on-site.

1645 WM, TL, BAD off-site.

1730 TN, RP off-site.

1820 TN back on-site.

1840 ~~TNT~~ TN MF, LO off-site.

1900 TN off-site. End of Day

1/20/23

1 square = _____

USEPA Lower Neponset River TN 7/20/23 7/19/23

Personnel: Tianzhen Nie, Rick Purdy, Maddy Fasca, Lance Olsen

Weather: 66-81°F, Sunny

0830 : RP on-site.

1000 : MF, LO on-site.

1010 : LO off-site for ice pickup.

1020 : TN on-site.

1030 : LO return to site.

1130 : TN off-site to T-Mobile.

1245 : TN back on-site.

1300 : RP off-site to lunch, head to field team.

1345 : RP back on-site with samples.

1600 : Field ~~team~~ TN team returns

Scale: 1 square = _____

USEPA Lower Neponset River TN 7/20/23 7/19/23

on-site.

1645 WM, TL, BAD off-site.

1730 TN, RP off-site.

1820 TN back on-site.

1840 ~~TN~~ TN MF, LO off-site.

1900 TN off-site. End of Day

TN 1/20/23

Scale: 1 square = _____

32 USEPA Lower Neponset River TN 7/24/23

Personnel: Tianzhen Nie, Lance Olsen, Maddy Fasca, Rick Purdy

Weather: 65-81°F, mostly cloudy

0930 : LO, TN, MF on-site.

0950~1000 : LO drop off supplies to field team.

1030 : LO return to site.

1200 : Rick Purdy on-site.

1320 : RP off-site for lunch.

1330 : LO off-site to Staples

1340 : RP on-site.

1400 : LO back on-site.

1500 : Field Team back on-site, prep equipment blank.

USEPA Lower Neponset River TN 7/24/23

1640 : Field Team (WM, DAD, JL) off-site.

1705 : LO & MF off-site to FedEx.

1750 : LO & MF on-site.

1800 : LO off-site.

1805 : MF off-site.

1830 : TN off-site. End of Day

1/21/23

Scale: 1 square =

 USEPA Lower Neponset River 7/25/23

Personnel: Tianzhen Nie, Bill Abrahams-Dematte, Maddy Fasca, Lance Olsen

Weather: 67-85°F, partly cloudy

0630: BAD arrive on-site, help field team prep for the day.

0930: ~~LO~~ TN, MF, TN on-site.

0950: LO on-site.

1230: LO drop scale off to field team.

1245: LO back on-site.

1300: RP on-site.

1330: TP on-site.

1430: US Environmental drops additional gloves and DI water off.

1530: RP off-site.

15:45: SH, WM, JL back on-site prior to

Scale: 1 square = _____

USEPA Lower Neponset River 7/25/23

downpour.

4 coolers shipped to the following labs:

772837492683: EMSL Analytical
772837471170: SGS North America
772837355583: Bonner Analytical
772837404390: ChemTex Analytical

1700 TP off-site.

1600 Late Entry: WM, LO, JL return to Lewis Chemical to secure boat.

1720 LO off-site to FedEx

1730 JL, WM off-site.

1815: TN off-site.

1900: BAD off-site, end of Day.

fn 7/25/23

Scale: 1 square = _____

Rite in the Rain

USEPA Lower Neponset River 7/26/23

Personnel: Tianzhen Ne, Maddy Fava, Rick Purdy, Lance Olsen, Tristan Plata (EPA), Jen McWeeney

Weather: 65 – 89°F. Sunny

0830 : MF on-site.

0845 : TN on-site.

0900 : RP on-site.

1000 : LO on-site.

1010 : Jen McWeeney from MassDEP on-site.

1200 : ~~RP on-site.~~ (TN) Jen McWeeney off-site.

1300 : Tristan Plata (CTP) on-site.

1330 : LO off-site to purchase ice.

1430 : RP off-site.

USEPA Lower Neponset River 7/26/23

1600 : Field Team (Bill A-P, Josh Lawton, Walter McKenna) back on-site.

1635 : WM off-site

1645 : JL off-site

1700 : LO off-site to FedEx for cooler shipments.

Samples are shipped to the following labs with the following tracking numbers:

772851144735 EMSL Analytical
772851119826 SGS North America
772851093693 Chem Tex Analytical
772851043530 Bonner Analytical

1730 BAD off-site.
1740 MF off-site.

1800 TN off-site. End of Day

JN 7/26/23

Scale: 1 square = _____

40 USEPA Lower Neponset River 7/27/23

Personnel: Tianzhen Nie, Rick Purdy, Maddy Fasca, Tristan Plata (EPA), Nova Conlon (EPA), Emily Ambelous (EPA), Natalie Burgo (EPA), Donald Dwight

0800 : PP on-site.

0830: TN, MF, TP, EA, NC, on-site.

0845 : RP conducts safety tailgate meeting. Topics including site orientation, weather, biological hazards. NC asks for personnel and responsibilities of trailer team.

0900 : TP, NC, EA head to meet field team at West Street.

1030 : NB on-site.

1315 : Don Dwight arrived on-site, Safety briefing w/ R. Purdy and meet trailer team.

1140 : RP & DP head to meet field team at West Street.

Scale: 1 square = _____

USEPA Lower Neponset River 1/27/23

1310 RP & DD return to trailer.

1340 Don Dwight off-site.

1300 Nova TN NC & EA return to trailer of TP. NB returns to trailer.

1350 NC & EA audit trailer team. Questions include cooler packing procedures, chain of custody, non-conformance reports, QA manager presence and roles, standard operating procedures and SCRIBE.

1415 NB off-site.

1445 NC, EA, off-site.

1950 RP off-site to West Marine in Braintree.

1600 Field team back on-site.

1700 ~~MF off-site.~~ TN BAD off-site.

1715 MF off-site with coolers to FedEx. Coolers shipped to the

42 USEPA Lower Neponset River 7/27/23

following labs with the following tracking numbers:

772865219327	EMSL Analytical
772865248589	SGS North America
772865200920	Chemtex Analytical
772865229491	Bonner Analytical

1740 RP off-site.

1830 TN off-site. End of Day

yn 7/27/23

Scale: 1 square = _____

USEPA Lower Neponset River 7/28/23
Personnel: Tianzhen Nie, Maddy Fasca, Jen McNeeney DEP.

1000: TN, MF on-site, sign-in, tailgate meeting.

1115: Ms. Jen McNeeney from MassDEP on-site.

1150: TN off-site to pick up ice.

1305: TN on-site with sample bottles collected from field team.

1500: Field team back on-site.

1515: WM, JL off-site.

1700: TN off-site w/ coolers to FedEx.
Tracking numbers:
772880419728 ChemTex Analytical
772880387957 Bonner Analytical
772880349500 SGS North America
772880309600 EMSL Analytical.
End of Day
TN 7/28/23

Scale: 1 square = _____

Rite in the Rain

USEPA Lower Neponset River 8/2/23
Personnel: Tianzhen Nie, Maddy Perisca

Weather: 56-75°F sunny

0900 : MF on-site.

1030 : TN on-site.

12:20 : VM SH return to trailer, break for lunch.

1330 : SH off-site to West Marine.

: Field Team 1 (Bill H, Adam Veloso, Josh Lonton) back on-site.

1400 : JL, VM, AV Off-site.

1710 : MF Off-site to FedEx to ship following coolers:
7729 2563 2963 ChemTex Analytical
7729 2560 9630 Bonner Analytical
7729 2557 3083 SGS North American
7729 2553 9490 ENSL Analytical

Scale: 1 square = ____

USEPA Lower Neponset River 8/2/23

1750 : SH back on-site w/trolling motor.

1800 : SH off-site.

1810 : BAD off-site.

1830 : TN off-site, End of Day.

8/2/23

JN

Scale: 1 square = _____

2 USEPA Region 1 Lower Neponset River

Personnel: Tianzhen Nie, Maddy Fasca

Weather: 58-75°F, mostly cloudy

0915 : TN on-site.

0900 : MF on-site w/ ice.

1240 : Call from BAD about meeting field team at Lewis Chemical facility for sample pickup.

1300 : MF off-site to pick up samples from field team.

1350 : MF return to trailer

1445 : TN off-site to pick up lunch.

1505 : TN on-site.

1630 : Field Teams 1 & 2 (WM, JL, BAD, CSH, AV back at trailer with samples.

1652 : WM, JL, AV, CSH off-site.

Scale: 1 square = _____

8/3/23 USEPA Region 1 Lower Neponset River 8/3/23

1200 : MF off-site to FedEx with samples for the following shipments:

7729 3942 9529 Chem Tex Analytical
7729 3940 8895 Banner Analytical
7729 3938 8113 SGS North American
7729 3935 9838 EMSL Analytical

1800 : BAD, TN off-site. End of Day

MF 8/3/23

Scale: 1 square = _____

Rite in the Rain

4 USEPA Region 1 Lower Neponset River 8/4/23
Personnel: Tianzhen Ma, Maddy Pasca

0900: MF on-site.

1200: TN on-site.

1205: TN off-site to pick up samples from field team.

1245: TN back on-site w/ samples & ice.

1545: Field team: (SH, AV, BAD, WM, JL) on-site.

1620: SH, AV, WM, JL off-site.

1630: MF off-site

1730: TN off-site to FedEx Braintree with the following shipments
7729942952 9 ChemTech Analytical
772939408895 Bonner Analytical
772939388113 SGS NorthAmerica
772939359838 EMSL Analytical
BAD off-site. End of Day
TN 8/4/23

Scale: 1 square = _____

USEPA Region 1 Lower Neponset River 8/7/23
Personnel: Tianzhen Nie, Maddy Fasca

0930: TN, MF on-site

1100: MF to Lems Chemical for sample pickup & supplies drop off.

1200: MF back on-site.

1600: BAD & AV back on-site.

1655: WM, SH, JL back on-site w/ samples from location 0087.

1715: MF off-site to FedEx Braintree with the following shipments:
7729 7006 2681 ChemTest
7729 6978 8080 Bonner Analytical
7729 6970 8201 SGS North American
7729 6964 0039 EMSL Analytical

1730: WM, SH, JL off-site,
1810: BAD, TN off-site. End of Day

TN 8/7/23

Rite in the Rain

Scale: 1 square = _____

USEPA Region 1 Lower Neponset River

Personnel: Tianzhen Ne, Maddy Fasca, Steve Howe, Bill Abrahams-Dematte, Walter McKenna, Josh Lawton, Adam Velosa

0600 : SH, BAD, WM, JL, AV on-site to have sampling alignment meeting w/ Kristen Duncher, TN join in virtually.

0940 : MF on-site.

0950 : BAD + field team return to trailer due to thundering

1030 : TN on-site,

1150 : Teams communication w/ Kristen Duncher about standing down for field work due to more forecasted heavy rain and thunderstorms incoming for the rest of the day.

1150: SH, WM off-site.

1200 : Field team mob back to Lens Chemical Facility to pick up remaining

Scale: 1 square = _____

8/8/23 Lower Neponset River

coolers.

1230 MF off-site. BAD off-site.

1245 JL & AV mob back to site.

1250 JL & AV off-site.

1300 TN off-site, End of Day.

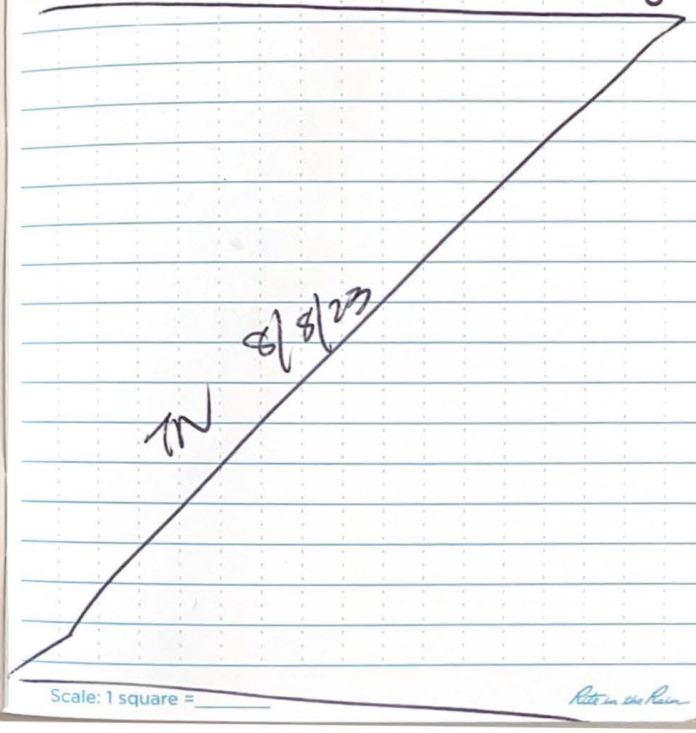

Scale: 1 square = _____

Rite in the Rain

8/9 USEPA Lower Neponset River 8/9/23

Personnel: Tianzhen Nie, Maddy Fasca

0925 : TN on-site. BAD calls to inform changes in sample locations MS/MSD.

1000 : MF on-site.

1200 : MF off-site to pick up samples from field team.

1230 : MF return on-site w/samples.

1645 : Field Team (BAD, WM, SH, JL, AV return to trailer.)

1715 : SH, AV, WM, JL off-site.

1845 : MF off-site. BAD off-site

1850 : TN off-site w/samples to be dropped off at FedEX Logan. Samples shipped in coolers with the following tracking numbers:

772997966390 Chemtech

773001905773 Chemtech

772004729248 Chemtech

Scale: 1 square = _____

USEPA Lower Neponset River 8/9/23

772997916591 Bonner Analytical

773004576693 Bonner Analytical

772997878119 SGS North America

773004520083 SGS North America

772997827221 EMSL Analytical

End of Day

TN 8/9/23

Scale: 1 square = _____

Rite in the Rain

USEPA Lower Neponset River 8/11/23

Personnel: Tianzhen Nie, Rick Purdy, Maddy Fasca, Natalie Bargo (EPA), Andy Belwen, Community Member

0800 : RP on-site.

0830 : NB on-site

0830 : MF on-site.

1015 : TN on-site.

1020 : RP & NB return to trailer from visiting field teams

1200 : NB, AD off-site. RP to join field team, off-site after.

1400 : WM, JL, BAD, SH, AV back at trailer.

1500 : JL, WM, BAD, SH, AV, off-site.

1530 : MF off-site w/ coolers to FedEx. Shipments for Saturday delivery include the following tracking numbers

Scale: 1 square = _____

773025217570 Chemtech Consulting

773027987431 Chemtech Consulting

773025117452 Bonner Analytical

773025097090 SGS North America

773025071803 EMSL Analytical

1545 BAD off-site.

1600 TN off-site, end of Day.

JR 8/11/23

Scale: 1 square = _____

Rite in the Rain

Surface Water, Background Sediment, Pore Water Sampling Field Notes

(October – November 2023)

Surface Water, Background Sediment, Pore Water Sampling Field Team 1

(October – November 2023)

Lower Neponset River 6/30/23

We are done w/a 3x3 grid in front of the dam. We will head to the area near West St. mooring where we had good penetration.

1109 Head upstream.

Sta 215 - nr. mooring at
1120 West St.
Water depth 3.0'
E 761305.09 N 2978972.23
hard refusal on rock at 11.3'

1130 At shore at West St. P. Winchell will head over to site trailer to assist with shipping. OSI staft has to decon boat deck, de mob and prepare for crane lift out of River on 7/1/23 A.M. They will need to distribute weight better now that SPI gear not on board.

RPW 6/30/23 End of Survey

Lower Neponset River 10/16/23

Surface Water Sample collection

0620 W. McKenna on site at trailer. Getting supplies for the day.

0700 P. Winchell arrives at trailer site and assists with gathering the supplies.

0745 R. Purdy arrives and discusses the EPA "soda straw" method and assists w/ YSI calibration.

0830 The rest of the field staff arrives and they label the bottles for stations 69 & 70 which will be done early today.

0915 P. Winchell heads over to West St to meet up with OSI.
Aiden & Tyler are on site and trying to find a suitable launching spot. After discussing between all 3 of us it's decided to launch from the park @ River St Ext. OSI moves boats there and begins the launching process.
Mobilization took all morning to finish getting ready to sample.

Rite in the Rain.

Lower Neponset River RI/FS 10/16/23

1300 Off the shore and heading to Sta 70. 23B-0070-AS

1312 On station
Water depth 2.30 ft
Sample depth will be 1.15ft

YSI readings
13.2°C
83.4 DO%
8.60 DO mg/L
460.3 SPC uS/cm
6.86 pH
162.6 ORP mV
1.55 NTU

1330 23B-0070-AS all samples collected

The VOA vials took 25 mins to collect using the soda straw method.
N 2920344.8 E 761574.3

Head to next station 69
23B-0069

10/16/23

Lower Neponset River RI/FS 10/16/23

1448 On station
Water depth 7.8'

YSI readings @ 5.8'
13.3°C 83.0 DO% 8.63 DO mg/L
460.3 SPC uS/cm 6.91 pH 170.0 ORP mV
1.51 NTU

1505 Sample times 23B-0069-AS
All other samples collected by 1520
Will now collect VOAs using soda straw method.
Soda straw samples done @ 1530
N 2920415.8 E 761556.4

1545 Begin with sample @ 1 foot below surface
23B-0069-BS
YSI readings @ 1.0'
temp 13.4°C, DO 8.55 mg/L sp Cond 460.0 SPC uS/cm pH 6.93
ORP 166.9 mV NTU 1.46
1550 sample time 23B-0069-BS
Done collecting all samples @ 1608

Rite in the Rain

Lower Neponset River 10/16/23

Sta 0020

Water depth 5.9' 2.45 will be sample depth

YSI 13.4°C DO 8.91 mg/L
spCon 460.9 PH 6.99 ORP 143.0
1.12 NTU

1635 23B-0020-AS sample time
End sample @ 1700
Entered into into iPad
N 2920436.0 E 761537.0

1740 PWinchell @ trailer w/ cooler et al.
YSI check
& discuss how things went & prepare for tomorrow.

1835 PWinchell & W. McKenna offsite.

10/16/23

Lower Neponset River 10/17/2023

Continue surface water samplings

0500 PWinchell @ Pocasset to pick up wider diameter tubes

0630 Arrive at field facility. W. McKenna already on-site. He informs me that the garage door was open when he arrived.
P. Winchell calls R. Purdy to ask how to continue. There are no lights in the building. We can't tell if someone is in there.
P. Winchell is instructed to call Milton Police. She does & they will send a couple of officers over to check the building.

Two officers arrive and they go through the building. No one is found.

PWinchell and W. McKenna continue to prep for the day.

0810 Depart the shore from West St.

Rite in the Rain

Lower Neponset River 10/17/23

0820 On station 0068
Water depth 6.7'
N 2920357.8 E 761496.7

YSI @ 4.7 23B-0068-BS
12.9°C 8.85 DO SpCon 473.0
6.50 pH ORP 208.1 1.79 NTU

0835 Begin collecting 23B-0068-BS
0855 Done collecting samples @ deeper depth
23B-0068-AS
YSI
12.9°C DO 8.90 spCon 473.9 pH 6.78
ORP 147.7 2.03 NTUs

0900 Begin collecting 23B-0068-AS
0919 Done collecting samples at 1 ft interval

Will move to Sta 0060

On Station 0060
Water depth 3.5'
N 2920322.3 E 761495.7

YSI reading @ 1.75'

Lower Neponset River 10/17/23

13.8°C 9.44 DO spCon 473.4
pH 6.95 ORP 173.8 2.07 NTU

0935 Begin sampling 23B-0060-AS
1000 Done collecting samples.
T. Marshall goes to drop off the first 3 coolers @ River St Terrace.

We'll head to Sta 40

Sta 40
Water depth 7.4'
N 2920302.7 E 761388.9

YSI @ 5.4' 23B-0040-BS
12.9°C 8.69 DO spcond 474.9
6.94 pH 191.1 ORP 1.80 NTUs

1020 Begin collecting 23B-0040-BS
1037 Done collecting

23B-0040-AS 8.66 pH 10/17/23
YSI 12.9°C ~~9.30~~ DO 4.753 spcon
7.11 pH 143.4 ORP 1.77 NTU
1040 Begin collecting 23B-0040-AS
1060 Done Collecting

Lower Neponset River 10/17/23

1105 At Sta 66
Water depth 7.2'
N 2920338.5 E 761400.6

YSI reading @ 5.2'
12.9°C DO 8.81 spec con 475.3
pH 7.20 ORP 178.3 1.76 NTU

1120 Begin collecting 23B-0066-BS
1138 Done collecting

YSI reading at 1' 477.6
13.2°C DO 8.72 spec con 477.6
pH 7.08 ORP 170.1 1.64 NTUs

1145 Begin collecting 23B-0066-AS
1200 Done collecting

Head to Sta 67
1212 At Sta 67
Water depth 2.2'
YSI reading @ 1.1'
13.0°C ~~83.1~~ 8.71 DO 476.6 spec cond
6.96 pH ORP 53.8 1.70 NTUs

[illegible] 10/17/23 N 2920301.8 E 761436.4

Lower Neponset River 10/17/23

1225 Begin collecting 23B-0067-AS
1245 Done collecting

Head to Sta. 19
Can't get to the station location due to overhead & in water trees.

Water depth 5.7'
N 2920282.9 E 761300.3

YSI reading @ 2.85
13.1°C 8.75 DO 476.1 spec cond
6.93 pH 162.1 ORP 1.74 NTUs

One sample will be taken @ 2.85'
1310 Begin collecting sample 23B-0019-AS
1330 Done collecting

1337 On station 0059
Water Depth 5.4'
We'll collect 1 sample @ 2.7'
N 2920182.0 E 761304.2
YSI reading @ 2.7'
13.0°C 8.80 DO 476.4 spec Con
6.92 pH ORP 169.2 1.78 NTUs

[illegible] 10/17/23

Rite in the Rain

Lower Neponset River 10/17/23

23B-0059-AS

1350 Begin collecting sample

1405 End collecting sample

Heading to Station 39

1411 On station 0039

Water depth 6.9'

N 2920124.4 E 761218.1

YSI reading @ 4.9'

13.6°C 8.55DO 477.1SC 6.85pH 162.4ORP 1.77NTUs

23B-0039-BS

1430 Begin collecting

1445 End collecting

YSI reading @ 1.0'

13.1°C DO 8.75 477.5spcon 7.04pH

190.7ORP 1.67 NTUs

23B-0039-AS

1450 Begin collecting

1508 End collecting

Head to Sta 18

On station 0018

Water depth 2.3'

N 2920064.4 E 761144.8

Lower Neponset River 10/17/23

YSI reading @ 1.15'

13.1°C 8.55DO 477.5spcond 6.98pH

198.4 ORP ~~173~~ 1.82 NTUs

psmw 10/17

23B-0018-AS

1530 Begin collecting

1547 End collecting

1554 On station 58 - off by 21' actual location is on land,

Water depth 4.4'

N 2919977.3 E 761165.4

YSI reading @ 2.2'

13.2°C 8.78 DO 478.2 spcon 7.08pH

208.6 ORP 1.66 NTUs

1610 Begin collecting 23B-0058-AS

1628 End collecting

1700 Everyone off the water.

PWinchell & WMcKenna go to the trailer for cal check & to prep for 10/18/23

1830 PWinchell & WMcKenna off site

PW 10/17/23

Rite in the Rain

Lower Neponset River 10/18/23
Surface Water sampling cont.

0615 P Winchell on-site begin to open trailer & get equip. blank ready. W. Mckenna onsite and doing YSI cal.

0725 Head to West St.

0750 Off the shore heading downstream to Sta 38

AECOM P Winchell & W McKenna
OSI T. Marshall & A Hubble

0757 At Sta 38
Water depth 6.6'
N 2919894.2 E 761103.8
YSI reading @ 4.6'
12.7°C 8.57 DO 484.4 spec cond
6.59 pH 190.2 ORP 188 NTUs

0810 Begin collecting 23B-0038-BS
0827 End collecting

YSI @ 1' 12.7°C 8.67 DO 483.9 spec cond
6.84 pH 161.7 ORP 1.91 NTUs

DRW 10/18/23

Lower Neponset River 10/18/23

0835 Begin collecting 23B-0038-AS
0850 End collecting

0857 At Sta 0017 DRW 10/18
Water depth ~~5.8~~ 2.6'
N 2919847.1 E 761017.5
YSI @ 1.3'
12.8°C 8.60 DO 483.9 spec cond 6.80 pH
144.7 ORP 1.96 NTU

0910 Begin collecting 23B-0017-AS
0930 End collecting

Wait for sample drop off - and more sample coolers

0945 On Sta. 57
Water depth 1.8'
N 2919738.3 E 761019.3
YSI @ 0.9'
12.8°C 8.84 DO 485.3 spec cond.
7.01 pH 155.3 ORP 1.87 NTUs

1010 Begin collecting MS/MSD sample @ 23B-0057-AS

1100 ~~1010~~ Done collecting all bottles
Head to Sta 37

DRW 10/18/23

Rite in the Rain

Lower Neponset River 10/18/23

1120 At Sta 0037
Waiting for sample bottles
Water depth 7.3'
YSI reading @ 5.3'
12.8°C 8.44 DO 484.7 spec cond
6.87 pH 133.0 ORP 1.79 NTUs
N 2919683.5 E 760927.2

1140 Begin collecting 23B-0037-BS
1155 Done collecting

YSI reading @ 1'
13.1°C 8.79 DO 485.6 spec Cond 6.96 pH
150.6 ORP 1.71 NTUs

1200 Begin collecting 23B-0037-AS
1215 Done collecting

Head to Sta. 16
Water depth 3.6' Station 12' away on land
N 2919653.4 E 760851.7
YSI reading @ 1.8'
13.0°C 8.57 DO 484.9 spec Cond.
6.96 pH 150.1 ORP 2.01 NTUs

1230 Begin collecting 23B-0016-AS
1244 Done collecting

1250 At station 56
Water depth 3.1'
YSI reading @ 1.55'
13.0°C 8.72 DO 485.5 spec Cond 6.86 pH
~~183~~ 183.6 ORP 1.80 NTUs

1305 Begin sampling 23B-0056-AS
1320 Done collecting sample
N 2919553.3 E 760842.7

1330 At Sta 36
Water depth 7.1'
N 2919526.4 E 760737.2
YSI reading @ 5.1'
13.1°C 8.68 DO 484.9 spec Cond 6.93 pH
206.1 ORP 1.76 NTUs

1345 Begin collecting sample 23B-0036-BS
1358 Done collecting

YSI reading @ 1'
13.2°C 8.91 DO 485.6 spec Cond
6.94 pH 198.7 ORP 1.77 NTUs

1405 Begin collecting sample 23B-0036-AS
1420 Done collecting

Lower Neponset River 10/18/23

1424 At Station 15
Water Depth 2.8'
N 2919475.0 E 760659.6
YSI reading @ 1.4'
13.2°C 8.75 DO 484.5 spec Cond
6.88 pH 169.3 ORP 1.69 NTUs

1446 Begin collecting ~~S~~ 23B-0015-AS
1453 Done collecting

Head to Sta 55
It's way on land 22' away
1500 At Station 55
Water depth 1.1'
YSI reading @ 0.55'
13.4°C 9.05 DO ~~4.8~~ 485.4 spec Cond
6.98 pH 161.8 ORP 2.22 NTUs
N 2919385.8 E 760655.9

1510 Begin collecting 23B-0055-AS
1526 Done collecting

Head to Sta 35
1535 At Sta 35 Water depth 5.85
N 2919322.4 E 760575.5

RAW 10/18/23

Lower Neponset River 10/18/23

Sta 35
YSI reading @ 2.9'
13.3°C 8.71 DO 484.5 spec cond.
6.82 pH 186.2 ORP 1.71 NTUs

N 2919322.4 E 760575.5

1545
~~1545~~ Begin collecting sample 23B-0035-AS
pmw 10/18 1600 Done collecting

We will head to River St Terrace to drop off equipment & ~~S~~ Winchell will stay with gear & sample coolers. OSI & W. McKenna will return to West St.

1709 All gear stowed, prep for tomorrow done. P. Winchell & W. McKenna offsite.

10/18/23

Rite in the Rain

Lower Neponset River 10/19/23

0602 RWinchell on-site to begin prep for the day & do the equipment blank

0630 WMcLeanno on-site doing YSI calibrations

0715 Head to West St. to meet up w/ OSI - TMarshall & A. Hubble mobilize for the day

0750 Off shore and head to Sta 14
Having trouble getting & staying on station.

0809 On station 14.
Water depth 2 ft
YSI reading @ 1'
13.0°C 8.57 DO 489.4 spec cond
6.55 pH 187.2 ORP 2.05 NTUs
N 2919296.5 E 760489.8

0815 Begin collecting sample 23B-0014-AS

0833 Done collecting

Head to Sta 54.

0840 At Sta 54

RDW 10/19/23

Lower Neponset River 10/19/23

Sta 54 Water Depth 2.2'
YSI reading @ 1.1'
13.0°C 8.52 DO 488.7 spec Cond
6.69 pH 150.6 ORP 1.98 NTUs
N 2919186.5 E 760470.2

0850 Begin collecting sample 23B-0054-AS

0907 Done collecting

0915 At Station 34
Water depth 30'
YSI reading @ 1.5'
13.0°C 8.67 DO 488.4 spec Cond
6.72 pH 145.2 ORP 2.00 NTUs

N 2919164.4 E 760361.2

0925 Begin collecting sample 23B-0034-AS

0945 Done collecting

0947 Head to Sta 13
Water depth 6.1'
N 2919109.0 E 760305.6
YSI reading @ 4.1'
13.0°C 8.64 DO 488.9 spec cond 6.75 pH
24.3 ORP 2.19 NTUs

RDW 10/19/23

Rite in the Rain

Lower Neponset River 10/19/23

Sta 13

1010 Begin collecting 23B-0013-BS
1030 Done collecting

YSI reading @ 1'
13.1°C 8.70 DO 490.4 Spec Cond
6.81 pH 199.0 ORP 1.95 NTUs

1035 Begin collecting sample 23B-0013-AS
1055 Done collecting

Head to Sta 53

1102 At Sta 53
Water depth 1.0'
N 2918998.4 E 760309.8

YSI reading @ 0.5'
13.1°C 8.63 DO 491.0 Spec Cond
6.82 pH 191.2 ORP 1.91 NTUs

1110 Begin collecting sample 23B-0053-AS
1130 Done collecting

Jen McWeeney from MADEP arrived during the above sample collection and asked when pore water

10/19/23

Lower Neponset River 10/19/23

would be collected, and how many surface water samples there are. We answered & continued to collect the sample

Head to Sta 33

Water depth 2.8'
YSI reading @ 1.3'
13.1°C 8.80 DO 490.2 Spec Cond
6.76 pH 204.4 ORP 1.84 NTUs
N 2918925.0 E 760231.1

1150 Begin collecting sample 23B-0033-AS
1205 Done collecting

Head to Sta 12

1215 At Sta 12
Water depth 1.2'
N 2918841.2 E 760270.4

YSI reading @ 0.6'
13.2°C 9.05 DO 489.0 Spec Cond
6.97 pH 196.6 ORP 1.77 NTUs

1230 Begin collecting 23B-0012-AS & AT
1304 Done collecting

10/19/23

Rite in the Rain

Lower Neponset River 10/19/23

Head to Sta 52
Water depth 4.7'
N 2918758.8 E 760291.9

YSI reading @ 2.35'
13.2°C 8.60 DO 488.4 SpecCond
6.86 pH 195.8 ORP 1.70 NTUs

1325 Begin collecting sample 23B-0052-AS
1340 Done collecting

Head to Sta 32
Water depth 7.1'
N 2918691.3 E 760228.0

YSI reading @ 5.1' DO 8.67 10/20/19
13.2°C ~~8.85~~ 8.63 DO 487.9 specCond
6.79 pH 219.1 ORP 1.77 NTUs

1400 Collect sample 23B-0032-BS
1420 Done collecting

YSI reading @ 1'
13.3°C 8.72 DO 487.9 SpecCond
6.80 pH ~~213~~ 213.1 ORP 1.73 NTUs

10/19/23

Lower Neponset River 10/19/23

Sta 32 cont
1425 Begin collecting 23B-0032-AS
1440 Done collecting

1450 At Station 11 MS/MSD
Water depth 3.0'
N 2918657.4' E 760196.6
YSI reading @ 1.5'
13.5°C 8.80 DO 487.1 SpecCond
6.89 pH 215.1 ORP 1.80 NTU

1500 Begin collecting sample 23B-0011-AS
1553 Done collecting

Head to River St Terrace to unload all gear.

1607 Plwinchell & gear at River St.

1640 At the site trailer to stow gear & post cal check on YSI.

1700 Plwinchell & WMullenna off site

Rain in the AM 10/19/23

Lower Naponset River 10/20/23

0615 PWinchell & W.McKenna arrive at field trailer to mob & do an equipment blank & YSI cal.

0702 Head to West St to meet OSI & boat
A Hubble
Kyle Toothaker } OSI
Onsite to mobilize

0733 Off the shore & show Kyle the River St Terr. drop-off point.

0740 Head upstream to Sta 51

0751 At Sta 51
Water depth 1.3'
N 2918528.7 E 760188.5
YSI reading @ 0.65'
13.0°C 8.35 DO 493.4 spec Cond
6.64 pH 215.7 ORP 2.08 NTUs

0755 Begin collecting sample 23B-0051-AS
0815 Done collecting

Head to Sta 31

PWinchell 10/20/23

Lower Neponset River 10/20/23

0825 At Sta 31
Water depth 6.7'

YSI Reading @ 4.7'
13.1°C 8.34 DO 490.9 Spec Cond
6.77 pH 173.5 ORP 2.11 NTUs

N 2918479.3 E 760086.6

0835 Begin collecting sample 23B-0031-BS
0849 Done collecting

YSI reading @ 1'
13.1°C 8.41 DO 490.7 Spec Cond
6.84 pH 146.2 ORP 1.91 NTUs

0855 Begin collecting sample 23B-0031-AS
0912 Done collecting

0920 At Sta 10
Water depth 2.2'

YSI reading @ 1.1'
13.2°C 8.44 DO 491.8 Spec Cond
6.85 pH 143.6 ORP 2.87 NTUs
N 2918423.4 E 760020.7

Rite in the Rain 10/20/23

Lower Neponset River 10/20/23

Sta 10 cont

0930 Begin collecting sample 23B-0010-AS
0942 Done collecting

Head to Sta 50

0951 At Sta 50
Water depth 2'
N 2918319.7 E 760014.8

YSI reading @ 1'
13.2°C 8.40 DO 493.8 Spec Cond
6.86 pH 159.4 ORP 1.88 NTUs

0955 Begin collecting sample 23B-0050-AS
1013 Done collecting

Head to Sta 30

1025 At Sta 30
Water depth 6.2

N 2918257.0 E 759943.2

YSI reading @ 4.2'
13.2°C 8.41 DO 493.1 Spec Cond
6.84 pH 162.9 ORP 1.88 NTUs

DSW 10/20/23

Lower Neponset River 10/20/23

Sta 30 cont MS/MSD station

1030 Begin collecting 23B-0030-BS
1120 Done collecting

1125 Begin collecting 23B-0030-AS
YSI @ 1'
13.3°C 8.66 DO 493.2 Spec Cond
6.86 pH 154.3 ORP 1.79 NTUs

1213 Done collecting AS - MS/MSD

Take a quick break to eat lunch.

1232 At Station 09
Water depth 3.3'
N 2918236.4 E 759841.1

YSI reading @ 1.65'
13.4°C 8.47 DO 492.7 spec cond.
6.91 pH 181.5 ORP 1.81 NTUs

1240 Begin collecting sample 23B-0009-AS
1257 Done collecting

Head to Sta 49 but will need to wait for sample coolers. K Toothaker

Rite in the Rain DSW 10/20

Lower Neponset River 10/20/2023
just left to do a cooler swap.
Trailer folks had given us cooler samples for Stations further upstream.

1305 At Sta 49
Water depth 2'
N 2918129.1 E 759831.8

YSI reading @ 1'
13.5°C 8.43 DO 502.0 Spec Cond
6.92 pH 106.9 ORP 2.11 NTUs

1320 Begin collecting 23B-0049-AS
1335 End collecting

Head to Sta 29

1342 At Sta 29
Water depth 4'
N 2918064.8 E 759768.4

YSI reading at 2'
13.5° 8.49 DO 497.0 Spec Cond
6.91 pH 110.1 ORP 3.38 NTUs

PSW 10/20/23 1345 Begin collecting 23B-0029-AS
1405 Done collecting

Lower Neponset River 10/20/23

Head to Sta 08

1418 At Sta 08 PSW 10/20/23
Water depth ~~4~~ 3'
N 2918049.0 E 759688.0
PSW, 10/20

YSI reading @ ~~2~~ 1.5'
13.7°C 8.63 DO 494.5 Spec Cond
6.96 pH ~~164.1~~ 161.8 ORP 1.82 NTUs PSW 10/20

1425 Begin collecting 23B-0008-AS
1438 Done collecting

1441 Head to Sta 48
1445 At Sta 48
Water depth 2.2'
N 2917933.0 E 759658.0

YSI reading @ 1.1'
13.8°C 8.78 DO 500.0 Spec Cond
6.99 pH 93.5 ORP 5.72 NTUs

1455 Begin collecting 23B-0048-AS
1510 Done collecting

Head to Sta 28

Rite in the Rain PSW 10/20/23

Lower Neponset River 10/20/2023

1517 At Sta 28
Water depth 5.2'
N 2917889.0 E 759573.8

YSI reading @ 2.6'
13.7°C 8.61 DO 495.6 SpecCond
6.92 pH 181.6 ORP 1.72 NTUs

1525 Begin collecting 23b-0028-AS
1545 Done collecting

We will head to River St Terr to demob gear & coolers. P. Winchell will remain there while DSI & W McKenna go to West St.

1602 All demobed @ River St Terr.

1640 PWinchell @ field trailer with sample coolers.
W. McKenna & DSI arrive w/ boat trailer to lock it up on site.

1715 PWinchell & WMcKenna offsite

PWW 10/20/23

Lower Neponset River 10/23/2023

0740 PWinchell arrives on-site W. McKenna already here & calibrating YSI
PWinchell begins equipment blank but can't finish - ran out of DI water.

0803 Head to West St.

0780 At West St. DSI not on site

0840 Called T. Marshall. They are caught in traffic due to bad accident. Will arrive ~15-20 mins according to GPS.

0880 T Marshall arrives

0810 At Hubble arrives w/ bilge pump. Boats ~~are~~ have lots of water in them from the weekend rain.

0845 Shove off from land - head to
Sta 07 N 2917855.7 E 759495.6
Water depth 3.7'
YSI reading @ 1.85'
12.6°C 8.45 DO 404.7 SpecCond 6.66 pH
183.4 ORP 1.34 NTUs

MW 10/23/23

Rite in the Rain

Lower Neponset River 10/23/23

0905 Begin collecting 23B-0007-AS
0920 Done collecting
Head to Sta 47

0938 At Sta 47
Water depth 1.4'
N 2917748.1 E 759501.4

YSI reading @ 0.7'
12.5°C 8.62 DO 406.3 Spec cond
6.75 pH 124.5 ORP 1.20 NTUs

0935 Begin collecting 23B-0047-AS
0950 Done collecting

Head to Sta. 27

0957 At Sta 27
Water depth 4.0'
N 2917673.1 (73.1) E 759458.2
YSI reading @ 2.0'
12.5° 8.68 DO 406.2 Spec. Cond.
6.87 pH 140.4 ORP 1.38 NTU

1005 Begin collecting 23B-0027-AS
1020 Done collecting
10/23/23

Lower Neponset River 10/23/23

Head to Sta 06

1027 At Sta 06
Water depth 4.4'
N 2917607.4 E 759383.3
YSI reading @ 2.2'
12.6°C 8.77 DO 407.3 Spec Cond.
6.91 pH 141.2 ORP 1.09 NTUs

1030 Begin collecting 23B-0006-AS
1050 Done collecting

Head to Sta 46

At Sta 46
N 2917523.3 E 759374.3
Water depth 5.6'

YSI reading @ 2.8'
12.6°C 8.98 DO 406.6 Spec Cond
6.80 pH 146.1 ORP 1.13 NTUs

1110 Begin collecting 23B-0046-AS
Done collecting

10/23/23

Rite in the Rain

Lower Neponset River 10/23/23

Figure out the order for the next stretch of stations - where the biased fit in w/ the unbiased.

1142 At Sta 26
Water depth 4.6'
N 2917454.0 E 759304.9

YSI reading @ 2.3'
12.7°C 8.40 DO 407.7 spec cond
6.64 pH 166.4 ORP 1.19 NTUs

1150 Begin collecting 23B-0026-AS
1205 Done collecting

Head to Sta 65

1215 At Sta 65
Water depth 5.5'
N 2917446.2 E 759263.9

YSI reading @ 2.75'
12.8°C 8.74 DO 407.5 Spec Cond.
6.77 pH 158.5 ORP 1.11 NTUs

1220 Begin collecting 23B-0065-AS
1235 Done collecting

RM 10/23/23

Lower Neponset River 10/23/23

Head to Sta 05

1240 At Sta 05
N 2917416.2 E 759226.2
Water depth 2.5'

YSI reading @ 1.25'
13.1°C 9.19 DO 411.5 Spec Cond
6.88 pH 151.1 ORP 0.76 NTUs

1250 Begin collecting 23B-0005-AS
1302 Done collecting

Head to Sta 45

1314 At Sta 45
Water depth 4.2'
N 2917322.4 E 759212.6

YSI reading @ 2.1'
13.0°C 8.29 DO 409.4 Spec Cond
6.65 pH 143.6 ORP 1.29 NTUs

1330 Begin collecting 23B-0045-AS & AT
1400 Done collecting

RM 10/23/23

Rite in the Rain

Lower Neponset River 10/23/2023

1407 At Sta 64
N 2917351.9 E 759155.7
Water depth 0.8'

YSI reading @ 0.4'
13.9°C 8.99 DO 411.3 SpecCond
6.80 pH 118.2 ORP 0.94 NTUs

1415 Begin collecting 23B-0064-AS
1430 Done collecting

Head to Sta 25

1451 At Sta 25
Water depth 7.0'
N 2917252.3 E 759141.6

YSI reading @ 5.0'
13.3°C 8.45 DO 409.9 SpecCond
6.71 pH 138.8 ORP 1.05 NTUs

1500 Begin collecting 23B-0025-BS
1517 Done collecting

YSI reading @ 1'
13.3°C 8.63 DO 409.7 SpecCond
6.73 pH 136.1 ORP 1.05 NTUs

Lower Neponset River 10/23/2023

Sta. 25 cont
1520 Begin collecting 23B-0025-AS
1535 Done collecting

Head to ~~Sta 63~~ 10/23/23
At ~~Sta 63~~

1550 We head down to River St Terrace to demob

1600 At River St Terrace

1630 Done demobing @ West St.

1635 Back @ field trailer to check YSI and demob

PLWinchell & W. McKenna offsite

10/23/2023

Rite in the Rain.

Lower Neponset River 10/24/23

0610 PWinchell at field trailer to do the last equipment blank & mob for the day

0615 W. McKenna arrives & calibrates YSI & mobs for the day.

0702 Head to West St to meet OSt & jon boats.
T. Marshall & Aiden Aubble on site
Refuel sampling jon boat

0725 Shove off the shore to head for Sta. 63

0740 At Sta. 63
Water depth 1.2'
N 2917287.6 E 759093.9

YSI reading @ 0.6'
12.2°C 8.64 DO 410.8 Spec Cond
6.61 pH 128.3 ORP 0.83 NTUs

0745 Begin collecting 23B-0063-AS
0802 Done collecting

Head to Sta 62

PWinchell 10/24/23

Lower Neponset River 10/24/23

0805 At Sta 62
Water depth 1.0
N 2917264.7 E 759061.8

YSI reading @ 0.5'
12.1°C 8.72 DO 408.1 Spec Cond
6.71 pH 108.4 ORP 0.87 NTUs

0815 Begin collecting 23B-0062-AS & AT
0845 Done collecting

Head to Sta. 04

0850 At Sta 04
Water depth 2.0'
N 2917225.4 E 759043.0

YSI reading @ 1'
12.2°C 8.67 DO 410.0 Spec Cond
6.64 pH 129.7 ORP 0.81 NTUs

0905 Begin collecting 23B-004-AS
0920 Done collecting

Head to Sta 61

PWinchell 10/24/23

Rite in the Rain

Lower Neponset River 10/24/23

At Sta 61
Water depth 2.1
N 2917192.3 E 758971.2

YSI reading @ ~~1.55'~~ 1.05' 10/24
12.1°C 8.87 DO 411.3 SpecCond
6.71 pH 133.2 ORP 0.87 NTUs

0940 Begin collecting 23B-0061-AS
0953 Done collecting

1000 At Sta 44 MS/MSD
Water depth 6.1'
N 2917160.2 E 759024.2

YSI reading @ 4.1'
12.1°C 8.50 DO 415.5 SpecCond
6.58 pH 125.1 ORP 1.07 NTUs

1025 Begin collecting 23B-0044-BS
1038 Done collecting

YSI reading @ 1.0'
12.2°C 8.60 DO 414.8 SpecCond
6.60 pH 129.0 ORP 0.89 NTUs

DRW 10/24/23

Lower Neponset River 10/24/23

1045 Begin collecting 23B-0044-AS MS/MSD
1125 Done collecting

Head to Sta. 24

1147 At Sta 24
Water depth 3.8'
N 2917131.6 E 758897.6

YSI reading @ 1.9'
12.3°C 8.88 DO 418.0 SpecCond
6.65 pH 154.3 ORP 0.94 NTUs

1200 Begin collecting 23B-0024-AS
1215 Done collecting

Head to Sta 03

1227 At Sta 03
Water depth 4.7'
N 2917171.0 E 758811.9

YSI reading @ 2.35'
12.5°C 8.90 DO 410.7 SpecCond
6.68 pH 136.3 ORP 0.74 NTUs

10/24/23

Rite in the Rain

Lower Neponset River 10/24/23
Sta. 03 cont

1235 Begin collecting 23B-0003-AS
1253 Done collecting

Head to Sta 43

Before heading to next station the anchor is caught on the bottom on something that won't give. A Hubble tries for several minutes to free it. It was caught on a shopping cart.

1334 At Sta 43
Water depth 2.0'
N 2917130.5 E 758756.0

YSI reading @ 1.0'
12.6°C 8.60 DO 419.3 SpecCond.
6.64 pH 141.7 ORP 0.80 NTUs

1345 Begin collecting 23B-0043-AS
1400 Done collecting

Head to Sta 23

10/24/23

Lower Neponset River 10/24/23

At Sta. 23
Water depth 4.5'
N 2917150.6 E 758640.4

YSI reading @ 2.25'
12.8°C 9.04 DO 411.0 SpecCond
6.80 pH 139.1 ORP 0.65 NTUs

1420 Begin collecting 23B-0023-AS
1435 Done collecting

Head to Sta. 2

1446 At Sta. 2
Water depth 2.6'
N 2917141.6 E 758569.0

YSI reading @ 1.3'
12.9°C 9.25 DO 411.4 SpecCond
6.86 pH 128.5 ORP 0.79 NTUs

1450 Begin collecting 23B-0002-AS
1505 Done collecting

Head to Sta 42

10/24/23

Rite in the Rain.

Lower Neponset River 10/24/23

1512 At Sta 42
N 2917081.0 E 758492.3
Water depth 2.7'

YSI reading @ 1.35'
12.7°C 8.45 DO 424.0 SpecCond
6.69 pH 139.4 ORP 0.91 NTUs

1515 Begin collecting 23B-0042-AS
1532 Done collecting

T Marshall heads to River St Terrace for cooler drop-off. We head to West St. to demob.

1600 W McKenna & P Winchell @ lab trailer to check YSI & demob

P Winchell & W McKenna offsite

10/24/23

Lower Neponset River 10/25/23

0630 P Winchell & W. McKenna on-site to col YSI & do equipment blank & mob coolers & ice & gear.

0720 Head to West St. to mobilize for what should be the last day of surface water sampling. There are 4 locations (7 coolers) left to do.

0748 Shove off and head upstream to Sta. 22

0755 At Sta 22
Water depth 4.0'
N 2917082.0 E 758400.9

YSI reading @ 2.0'
12.2°C 8.48 DO 436.5 SpecCond
6.49 pH 157.0 ORP 2.04 NTUs

0805 Begin collecting 23B-0022-AS
0822 Done collecting

Head to Sta. 01

10/25/23

Lower Neponset River 10/25/23

Call from Kristen Durocher saying the plan is to use ASI as much as possible, & we would switch from surface water to background stations after we are done with the original 70 locations.

Anchor is stuck on something at Sta. 01. T Marshall uses his boat w/ more powerful engine to release it.

0842 At Sta. 01
Water depth 3.0'
N 2917092.0 E 758311.6

YSI @ 1.5'
12.3°C 9.18 DO 420.5 Spec Cond
6.75 pH 123.0 ORP 0.84 NTUs

0850 Begin collecting 23B-0001-AS
0902 Done collecting

Head to Sta. 41

10/25/23

Lower Neponset River 10/25/23

0911 At Sta 41 under bridge
Water depth 1.0' 758227.8
N 2916996.4 E ~~758311.6~~

YSI reading @ 0.5'
12.1°C 8.24 DO 447.5 Spec Cond
6.56 pH 118.6 ORP 1.22 NTUs

0920 Begin collecting 23B-0041-AS
0935 Done collecting

0952 Head to Sta. 21

1000 At Sta 21
Water depth 3.0'
N 2916955.8 E 758202.3

YSI reading @ 1.5'
12.0°C 7.93 DO 453.9 Spec Cond
6.51 pH 163.2 ORP 1.25 NTUs

1005 Begin collecting 23B-0021-AS & AT
1035 Done collecting

This completes the biased & unbiased surface water sampling

10/25/23

Rite in the Rain

Lower Neponset River 10/25/23

1040 T. Marshall is back w/ coolers for sampling background stations within the Neponset River. Jan boats cannot go up Mother Brook.

1055 Head to first background location. We were sent a figure and were told to choose 12 locations randomly and collect a sample. Take GPS coordinates so sediment samples can be collected from the same location.

1058 At Sta 79
Water depth 4.5'
N 2916932.4 E 758178.7

YSI reading @ 2.25'
12.1°C 8.08 DO 454.9 SpecCond
6.47 pH 125.5 ORP 1.27 NTUs

1105 Begin collecting 23B-0079-AS & AT
1133 Done collecting

10/25/23 Head to Sta 80

Lower Neponset River 10/25/23

1149 At Sta 80
Water depth ≈ 1.5'
N 2916827.0 E 758129.8

YSI reading @ 0.75'
12.3°C 8.20 DO 456.0 SpecCond
6.68 pH 98.3 ORP 1.34 NTUs

1155 Begin collecting 23B-0080-AS
1208 Done collecting

1213 At Sta 81
Water depth 5.8'
N 2916799.0 E 758147.7

YSI reading @ 2.9'
12.4°C 8.15 DO 456.1 SpecCond
6.55 pH 125.7 ORP 1.19 NTUs

1225 Begin collecting 23B-0081-AS
1240 Done collecting

Head to Sta 82

10/25/23

10/25/23

Rite in the Rain

Lower Neponset River 10/25/23

1250 At Sta. 82
Water depth 3.4'
N 2916754.0 E 758155.4

YSI reading @ 1.7'
12.7°C 8.55 DO 457.3 Spec Cond
6.60 pH 119.1 ORP 1.20 NTUs

1320 Begin collecting 23B-0082-AS
1332 Done collecting

Prior to getting YSI reading W. McKenna tries changing the batteries - last drop off included batteries & and a screwdriver. He opens it and it's a rechargeable battery; not D cells as had been put in the YSI case. He calls the trailer to ask if they can calibrate & bring over the other YSI OR bring the charging cord with the next drop off.

Head to Sta 83

AMW 10/25/23

Lower Neponset River 10/25/23

1340 At Sta. 83
Water depth 5.3'
N 2916743.8 E 758135.9

YSI reading @ 2.65'
12.9°C 8.49 DO 457.0 Spec Cond
6.64 pH 116.7 ORP 1.29 NTUs

1345 Begin collecting @ 23B-0083-AS
Done collecting

1405 At Sta. 84
Water depth 2.2'
N 2916643.7 E 758097.1

YSI reading @ 1.1'
13.0°C 8.38 DO 460.0 Spec Cond.
6.63 pH 73.4 ORP 1.88 NTUs

1415 Begin collecting 23B-0084-AS
1428 Done collecting

Head to Sta. 85

AMW 10/25/23

Rite in the Rain.

Lower Neponset River 10/25/23

1450 At Sta. 85
Water depth 3.6'
N 291661 0.0 E 75811 8.3

YSI reading @ 1.8'
12.9°C 8.12 DO 458.5 SpecCond
6.65 pH 150.7 ORP 1.13 NTUs

1510 Begin collecting 23B-0085-AS
1525 Done collecting.

1532 At Sta 86
Water depth 2.4'
N 291658 6.4 E 75810 5.1

YSI reading @ 1.2'
12.9°C 8.26 DO 459.5 SpecCond
6.67 pH 121.0 ORP 1.16 NTUs

1540 Begin collecting 23B-0086-AS
1555 Done collecting

Transfer sample coolers to T. Murray to take to River St terrace. We will head to West St. to demob.

AW 10/25/23

Lower Neponset River 10/25/23

At West St. to demob.

1645 At site trailer to do YSI check, demob + finalize the iPad info.

1700 Call w/ Kristen, Kristine, Rick, and field team re schedule

1800 P Winchell & W McKenna offsite

AW 10/25/23

Rite in the Rain.

Lower Neponset River 10/26/23

0640 P Winchell & W McKenna on-site @ field trailer to prepare for days activities. We will be finishing the surface water collections at the upper Neponset River locations. Five stations remain.

0720 Head to West St. to meet boats & OSI
Tyler Marshall
Mike Wallace } OSI

0740 Off the shore & heading to the upper Neponset R. for background sampling. Head to Sta 87

0802 At Sta 87
Water depth 1.6'
N 2916569.3 E 758069.2

YSI reading @ 0.8'
13.4°C 7.74 DO 471.1 Spec Cond
6.58 pH 157.0 ORP 1.56 NTUs

0810 Begin collecting 23B-0087-AS
0825 10/26/23 Done collecting

Lower Neponset River 10/26/23

Head to Sta 88

0835 At Sta 88 RW 10/26
Water depth 2.8'
N 2916524.4 E 758060.1.0

YSI reading @ 1.4'
13.4°C 7.77 DO 469.5 Spec Cond
6.60 pH 155.6 ORP 1.33 NTUs

0840 Begin collecting 23B-0088-AS
0852 Done collecting

Head to Sta 89

0903 At Sta 89
Water depth 5.0'
N 2916468.3 E 758058.7

YSI reading @ 2.5'
13.4°C 7.79 DO 470.2 Spec Cond
6.57 pH 131.6 ORP 1.37 NTUs

0910 Begin collecting 23B-0089-AS
0922 Done collecting

RW 10/26/23

Rite in the Rain

Lower Neponset River 10/26/23
Head to Sta 90

0931 At Sta 90
Water depth 1.2'
N 2916456.7 E 757990.9

YSI reading @ 0.6'
13.5°C 7.98 DO 471.8 Spec Cond.
6.59 pH 121.9 ORP 1.30 NTUs

0935 Begin collecting 23B-0090-AS
0949 Done collecting

0955 The upper Neponset River background sampling is completed. We will get the sample coolers from Tyler M. and go to River St. Terr for sample drop-off.

1018 At River St. Terrace. Transfer coolers to trailer staff. Head to West St.

1100 At West St & demob has been completed. Head to field trailer.

PJW 10/26/23

1115 PJ Winchell heads to Price Rite to buy ice while W. McKenna does YSI check.

1200 W. McKenna stays on-site to do a recon of the Mother Brook potential sampling sites. P. Winchell leaves site.



Rite in the Rain

Lower Neponset River 11/8/2023

0610 P. Winchell, W. McKenna & H. Brumby on-site at field trailer to mobilize for Mother Brook surface water & sediment sampling.

Travel mobilizing & head to Sta 71

0803 Wtr depth 2.7'
YSI reading @ 1.35

0809 5.9°C 11.43 DO 412.5 spec cond
6.53 pH 269.8 ORP 1.02 NTUs

0820 Begin collecting 23B-0071-AS

0900 Done collecting

0915 Sediment collection begins using hand auger. Wildco core catcher was attempted but could not penetrate further than ~2" into the sediment

N 42° 15' 03.943
W 71° 07' 40.263

T. Lynch comes for a pickup ride to show us how to use the GPS.

1025 Move to Sta 72

Set up to sample here

Water depth 2.4'

YSI reading @ 1.2'
8.8°C 11.64 DO 413.1 spec cond
6.90 pH 243.2 ORP 1.79 NTUs

1025 Begin collecting 23B-0072-AS
1055 Done collecting

N 42° 15' 04.978" N
W 71° 07' 41.242" W

1105 Begin sediment sampling - with a duplicate
23-0072-AS & 23-0072-DUP1-AT

Took 9 attempts w/ the hand auger to get enough volume for AS & AT

Rite in the Rain

Lower Neponset River 11/8/23
Take a quick lunch break while waiting for water pickup / also off.

1210 At Sta 73

Setting up to collect the samples.

Water depth 08'

YSI reading @ 0.4'
9.1°C 11.70 DO 412.1 spec cond
7.07 pH 250.01 ORP 0.88 NTUs
250.01

1220 Begin collecting sample 23B-0073-AS
1250 Done collecting

42° 15' 03.092" N
71° 07' 45.121" W

1300 Sediment sampling begins
1315 Done sampling

2 collections with the auger to get the volume needed.
Clean up area, decon &

[illegible] 11/8/23

Lower Neponset River 11/8/23
move to next Sta.

1340 At Sta 74

Water depth of 0.9'

YSI reading @ 0.45'
9.2°C 11.43 DO 413.6 Spec Cond
7.19 pH 152.5 ORP 7.23 NTUs

1355 Begin collecting sample 23B-0074-AS
1420 Done
PFAS samples taken at depth w/out pumping through tubing
42° 14' 55.462 N
71° 07' 47.686 W

1430 Sediment sampling begins
1442 Sediment sampling complete

Sheen bubbling up from the sediment

Demob & decon - move to Sta 75.

[illegible] 11/8/23

Rite in the Rain

Lower Neponset River 11/8/23

Sta 75

Water depth 1.2 ft

YSI reading @ 0.6 ft

9.1°C 11.00 DO 413.6 S.C.

7.06 pH 97.1 ORP 3.15 NTU

1510 Begin collecting 23B-0075-PLW-AS-T

1600 Done sampling

Sediment to be collected tomorrow.

Demob & get all gear & samples back to the truck.

1625 At Neponset Esplanade Park field trailer to do YSI check & charge all batteries. Also getting all gear & sampling supplies ready for the morning.

1500 off site

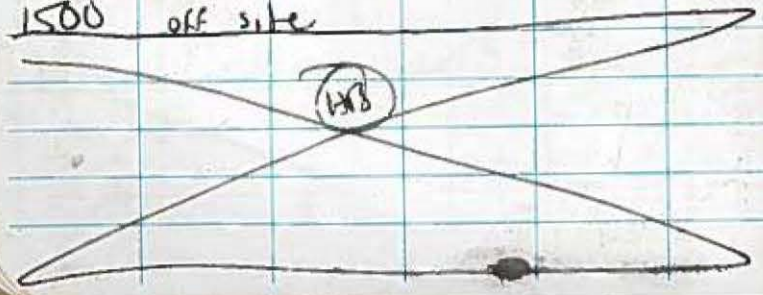

Lower Neponset River 11/9/23

0630 Walter, Hannah, Jake W. on site

0645 At trailer, cal YSI

Pack up truck

Snow and rain expected today.

0730 MDB to Mother Brook 3 to finish sediment sampling @ STA. 75

0800 Begin sampling 75

Too rainy to use ipad, notes only

Attempts made: 2

Coordinates: 42°14'53.147"N 71°01'48.02"W

35'. 60'.

Lithology: Black sandy silt, 5%. roots, no odor, wet, non-cohesive, no staining

Finished at STA 75. MDB to STA 76

0840: At STA 76

Water depth [redacted] 7.1 ft

YSI reading @ 1.05 ft

Temp: 7.9°C DO: 11.34 Sp.Cn: 405.8

ORP: 230.2 pH: 6.60 NTU: 0.43

0845: Begin collecting 23B-0076-PLW-AS

Rain in the Rain

LNR 11/9/23

STA 76 Coordinates:
42°W'52.697"N 71°07'48.129"W

0955 Begin sed sampling STA 76
5 attempts
Lithology: grayish brown
sandy silt, f-c sand,
10% f-m gravel subrounded
no odor

Sample time: 1000
MEOH VOA vial is approximately
5g, could not accurately weigh
due to a scale error.

1025 Finish sampling. Hannah call
Tianzhen to discuss VOA weight
(says it is fine) and arrange
pickup. JW off site for hot
drinks for team.

1045 Meet Tessa at pickup point,
receive new bottles and hand
off coolers

1050 MOB to STA 77
JW on site

LNR 11/9/23

1100 Setting up @ STA 77
SW DUP, SED MS/MSD
STA 77

Water depth: 1.3 ft
YSI depth: 0.65 ft
YSI readings:
Temp: 8.0°C DO: 10.83 Sp.Con: 409.6
pH: 6.77 ORP: 69.7 NTU: 5.46

STA Coordinates:
42° 14' 48.659" N
71° 07' 59.622" W
Try to set up 2 peri pumps for
duplicate sample, but 1 battery
is dead

1130 Tessa brings us new battery
1200 Collect samples
233-0077-PW-AS +
233-0077-PW-AT @1200

1255 Begin sed sampling, STA 77
MS/MSD
13 attempts
sample time: 1200

LNR 11/7/23

1340 Rick onsite to pick up samples
1385 Hannah off site to use bathroom
1400 Walter + Jake @ STA 78
1415 Hannah onsite
1430 STA 78

Depth: 2.3 ft
YSI depth: 1.15 ft
YSI readings:
Temp: 7.9°C DO: 11.34 Sp.Con: 406.4
pH: 6.98 ORP: 180.5 NTU: 1.08

1445: Collect sample 23B-0078-PLW-AS @ 1445 (MS/MSD)

STA 78 Coords:
42° 14' 47.937" N 71° 07' 59.625" W

1555 End 23B 0078-PLW-AS MS/MSD sample

1600 begin sediment Sampling 23A-0078-PLC1-AS

1625 Finish sample mob back to trailer

1705 At trailer for post cal

LNR 11/9/23

and De-MOB

1515 Walter + Jake off site
1525 All field team off site

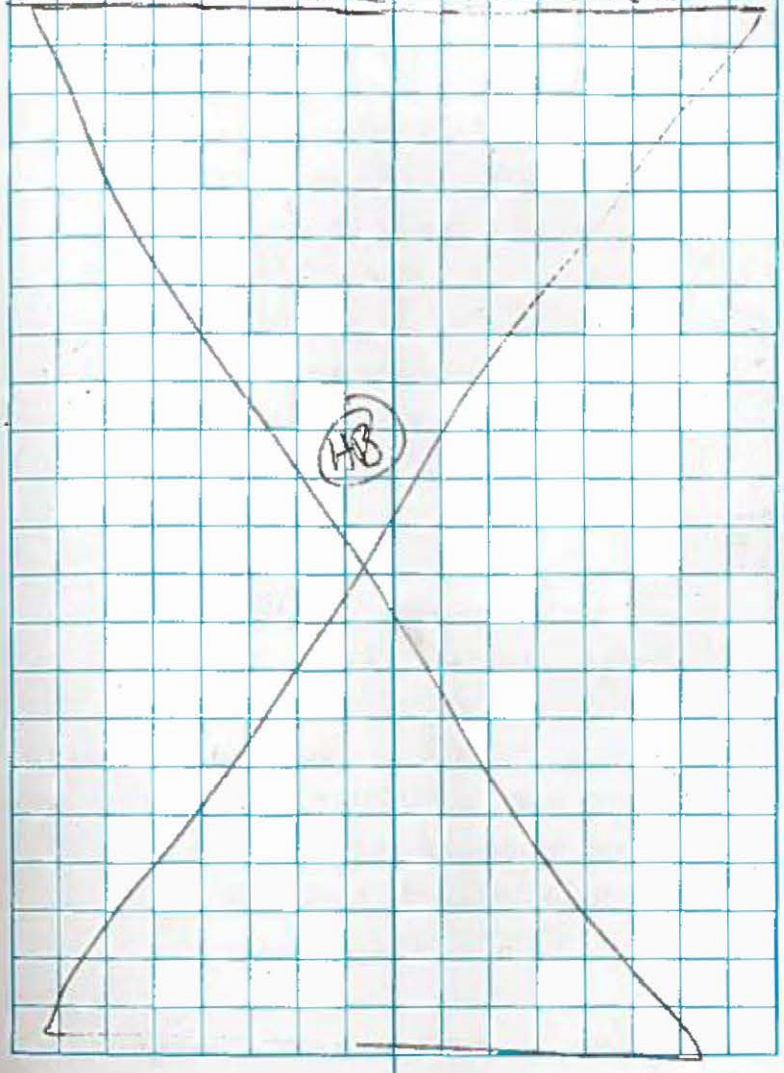

Lower Neponset River 11/20/23

0630 Walter, Hannah, Paula, Jake on site. Load equipment and boat into trucks

0700 Collect equipment blank 70 off hand auger, bowl, spoon

0750 MOB to staging area, unload boat + gather equip

0800 Jake off site

0830 H+S mtg
Paula to stay onshore for processing + intake

0900 Launch boat, MOB to STA 91

STA 91
Water depth: 6.1 ft
YSI depth: 3.05 ft
YSI readings:
Temp: 7.3°C DO: 11.12 Sp.Con.: 414.2
pH: 6.68 ORP: 231.0 NTU: 1.76
STA 91 Coords: 42° 14' 46.588" N 71° 08' 03.594" W

0915 Collect SW sample 23B-0091-PLW-AS @ 0915

1000 Begin sediment sampling with ponar

1020 Collected sample 23A-0091-PLW-AS @ 1020

1025 MOB to STA 92

STA 92
42° 14' 45.066" N
71° 08' 06.884" W

Water depth:
YSI depth: 8.5 ft
YSI readings: 4.25 ft
temp. 7.5°C DO: 11.57 Sp.Con: 413.5
pH: 6.89 ORP: 200.4 NTU: 0.93

1055 Collect sample 23B-0092-PLW-AS @ 1055

1125 Begin sediment sampling
13 attempts with ponar yielded little sediment, mostly gravel
offset closer to shoreline ~20 ft
attempt with hand auger

LNR 11/10/23

1210 At STA 93

STA 93
~~Water depth~~ depth: 4.3 ft
YSI depth: 2.15 ft
YSI readings:
Temp: 7.6°C DO: 10.46 SpCon: 406.0
pH: 6.95 ORP: 184.3 NTU: 1.32

1220 Collect sample
~~23B-0093-PLW-AS~~ @ 1220

42° 14' 49.594" N
71° 08' 02.794" W

1255 Begin sediment sampling
4 attempts with ponar

1305 Collect sample ~~23A-0093~~
23A-0093-PLC1-AS @ 1305

Drop ~~off~~ coolers @ shore

1310 MOB to STA 94

LNR 10/10/23

1315 @ STA 94

42° 14' 47.663" N
71° 08' 07.655" W
Water depth: 4.2
YSI depth: 2.1
YSI readings:
temp: 7.6°C DO: 11.25 SpCon: 408.7
pH: 7.12 ORP: 177.6 NTU: 2.09

1400 Finished sampling
23B-0094-PLW-AS
@ 1325

1405 Began sediment sampling w/ ponar
4 attempts

1425 Collected sample
23B-0094-PLW-AS
@ 1425

1430 Return to shore / pull boat out

1505 MOB back to trailer

Lower Neponset River 4/10/23

1515 At trailer, Walter post-cals YSI while Paula and Hannah collect equipment blank 9H (sed) sample time: 1500

1600 Paula + Walter off-site.

1610 Hannah calls Max Reis to discuss coordinate system difference btwn Trimble and Equis, he advises to upload Forms as-is and submit coords to him separately ↖ Will do this next week

1620 Hannah QC ipad + upload all forms.

1710 Finish QC Hannah off site

HB

Surface Water, Background Sediment, Pore Water Sampling Field Team 2

(October 2023)

10/27/23 Lower Neponset River CSH

Personnel: Bill Abrahams-Dengler & C. Steve Howe (AECOM)

Weather: 55°F in AM, mid 70's later. Partly sunny. Light winds

Objective: Finish Pore Water & start sediment

0700 BAD & CSH at Facility prepping equip & collecting equip blank

0750: Equip blank

0915: At West St., boarding OSI boats: Mike Wallace and Cory Lemy

0934: At 0059 for PW check. MS MSD planned.

1309 - completed sample & MS/MSD. YSI out of battery. Preserving sample to check parameters later. Heading back to West St to change over to sediment sampling

1352 - Picking up Jake and sediment sampling equip

Rite in the Rain

10/27/23 LNR C.Stve Howe
1420 Jake, Mike & Steve heading up river to begin sediment sampling. Cory in seperate boat behind us. (SSH)

1440 Jake & Cory heading back to West St. Jake going back for scale + samplers for VOCs.

1512 All together at Station 82 Multiple attempts at 82 (8+). and only picked up a few rocks

1620 Back at West St. Hew also tried at 81. Very little sediment with woody debris and leaves. Not enough for any sample collection

10/30/23 Lower Mpansett River
Weather: cool (50's) and raining
Personnel: Walter McKenna & C.Steve Howe (AECOM)
Aiken & Tyler (OSI)
Objective: Sediment sampling in upper reaches of LNR
08:20 - Heading up river
08:38 - At Post 7
Multiple attempts for grab: 3 at Stn, 3 at 2 nearbys. Some recovery of sed in 4th attempt with woody debris. PCBs & Metals (SSH) jars filled per order of importance (Rick Purdy). Collected at 9:10
10:23 9 attempts at 0088. [Leaves or] wood debris with little sediment (attempts 1-6) and gravel, some sand and clams further in channel.
1033 At Stn 0079
1043 Anchored at 0079
1106 Composite sample

Rite in the Rain

10/30/23 LNR C. Steve Howe

from attempts 8 and 9.
Sand and gravel (m-c sand).
Enough sample for PCB,
partial jar for metals

1139 At station 80 - Good recovery w/ferrite poner.
Fluffy/silt, high water content, ~30% organics
Field dupe at 80.

1236 Station ~~83~~ 83 CSH

1256 Composite of grabs 2-7
Fine sand, some silt, organic debris (stn 83)

1345 Fluffy silt & leaves/organic debris, Grabs 1-5 composite sampled (Stn 84)

1411 At Stn 85
Many attempts in region of 85. Very little recovery.
some coarse sand, gravel, clams & woody debris.
No sample

1453 At station 86
Found good materials near shore

10/30/23 LNR C. Steve Howe

1516 Sampled 86

1532 Heading back to west st then back to trailer



Rite in the Rain

10/31/23 Lower Hoposet River
Personnel: Walter and Steve (AECOM), Tyler and Aiden (OSI)
Weather: ~~42°~~, high of 48
Mostly sunny, light wind
Objective: Continue background Sediment sampling above Mother Brook confluence

0750 All at West St prepping boats
0806 Motoring upstream to Stn 89
0816 At Stn 89
Bad sampling conditions. Rocky/sandy in areas, leaves with silt in most. Gathered enough for incomplete set at 89
0924 Setting up at Stn 90
Getting no recovery at 90. Few rocks, some clean woody debris. 12 attempts
0951 Setting up at 91
Somewhat better sediment collection at station.
cont'd.

10/31/23 LNR C. Steve Stone
continued: After 18+ attempts have enough for full suite set. Very wet silt after many organic debris. Made extra attempts hoping for volume for MS/MSD.
1045 Collecting Stn 91 sample then moving to 85
1209 Collecting sample & MS/MSD at Stn 85. Composite of 17+/- grabs. Mostly fine sand with organics, some organic rich silt
1303 Heading to 88
1343 Almost no recovery after 15 attempts. Mostly rocks & shells when minor recovery. At attempt 3 had enough recovery for partial sample - fine to coarse sand, silty, some organic debris & clams
1430 - Multiple attempts at 82 with no recoverable sample

Rain in the Rain

Surface Water, Background Sediment, Pore Water Trailer Notes

(October - November 2023)

USEPA Lower Neponset River 10/16/23

Personnel: Rick Purdy (RP), Tianzhen Ne (TN), Hannah Brumby (HB), Paula Winchell (PW), Walter McKenna (WM), Victoria Mas Vel (VM), Maddy Fasca (MF), Jake Weisman (JW), Kris Carlson

0630 Walter McKenna, Paula Winchell on-site, mob for the day.

0745 RP on-site, JW, HB, on-site.

0850 TN, KC on-site.

0930 PW heads to OSI, RP runs safety tailgate meeting.

0945 VM on-site w/ tubing from US Environmental.

1000 : WM head to West Street to help drop off samples. Jake Weisman accompany him.

1230 : VM, HB, MF, JW off-site for

Scale: 1 square = _____

USEPA Lower Neponset River 10/16/23

lunch.

1400 JW off-site.

1600 (KC) RP heads to River Street Terrace to pick up samples.

1635 RP begins returns w/ samples 0069-AS to 0070-AS, team begins to pack coolers

Samples being shipped out via FedEx Overnight w/ the following tracking numbers.

7851 0152 5277 Chemtech
7737 5523 5423 Chemtech
7737 6128 6132 Chemtech
7737 6144 0710 Chemtech
008728884 ELLE

1750 WM & PW back on-site.

1830 RP, VM off-site.

1900 TN, MF, KC, MF off-site.

- In 10/16/23

Scale: 1 square = _____

USEPA Lower Neponset River 10/17/23

Personnel: Tianzhen Xie (TN), Maddy Fasca (MF), Nick Chan (NC), Victoria Masucci (VM), Rick Purdy (RP), Walter McKenna (WM), Paula Mitchell (PM)

Objective: Collect surface water samples and ship SGS samples collected on 10/16/23.

0800 MF on-site.

0830 NC on-site.

0845 TN on-site. MF & NC begin packing ice.

0945 MF & NC head to River St. Terrace for sample pickup

1000 VM on-site.

1015 MF & NC return to trailer w/ samples from field team.

1200 American Expediting courier arrives, picks up 3 coolers.

USEPA Lower Neponset River 10/17/23

1200 RP off-site to Home Depot.

1220 VM off-site for lunch.

1230 NC heads to corner to pick up samples.

1250 NC return w/ samples, VM return from lunch.

1300 RP back on-site from Home Depot.

1430 NC heads to pick up additional samples from West Street. RP off-site.

1600 SGS courier arrives, picks up 1 coolers of samples.

- 0068-AS
- 0068-BS
- 0060-AS
- 0040-AS
- 0040-BS
- 0066-AS
- 0066-BS
- 0067-AS
- 0019-AS
- 0059-AS

Scale: 1 square = _____

18 USEPA Lower Neponset River 10/17/23

1700 WM & PW return to trailer w/ last batch of samples for ~~field~~ trailer team to pack.

1920 MF off-site.

1930 American Expediting picks up 14 coolers for delivery to Logan Airport (Eurofins + Chemtech)

Coolers Shipped via FedEx:

7737 6689 4768 Chemtech
7737 6692 9906 Chemtech
7737 6806 1208 Eurofins Lancaster
7737 6793 9502 Chemtech
7737 6893 0429 Chemtech
7737 6992 2017 Chemtech
7737 7010 9011 Chemtech
7737 7049 4932 Chemtech
7737 7059 2950 Chemtech
7737 7125 5351 Chemtech
7737 8179 3149 1577 Eurofins
7737 7216 4772 Chemtech
7737 7330 7290 Chemtech
7737 7429 8651 Chemtech
7737 7449 6962 Chemtech
7737 7528 5110 Chemtech
7737 7539 0009 Chemtech

Scale: 1 square = _____

USEPA Lower Neponset River 10/17/23

1949 Staff completes EQD checklist. TN, VM, NC off-site. End of Day.

10/17/23

Scale: 1 square = _____

20 US EPA Lower Neponset River 10/16/23

Personnel: Tianzhan Xie (TN), Maddy Fasca (MF), Victoria Mauceri (VM), Nick Chan (NC), Rick Purdy (RP), Jake Dateno (JD)

0815 : MF on-site.

0830 : TN, NC on-site.

0900 : VM on-site. NC head to Walmart to buy ziploc bags.

0945 : NC back on-site.

0940 : NC heads to River St. Terrace for first sample pickup of the day.

1000 : NC returns w/ first set of samples.

1100 : NC heads out to pick up samples from field team

1115 : NC returns w/ samples from

Scale: 1 square = _____

USEPA Lower Neponset River 10/18/23

0057-AS.

1215 TN off-site to pick up JD from Hyde park station.

1236 TN & JD return to site. RP arrives on-site.

1300 NC heads to River St. Terrace for sample pickup.

1320 NC returns w/ samples from field team.

1350 American Expediting courier arrives, takes Chem Tech coolers to FedEx.

7737 8172 2906 Chemtech
7892 0261 1765 Chemtech
~~8179 3148 9018 Eurofins Lancaster~~
7737 8242 6038 Chemtech
7737 8261 5518 Chemtech
7737 8272 2810 Chemtech
7737 8400 1654 Chemtech
7737 8429 4343 Chemtech
7737 8560 7920 Chemtech
7737 8569 0681 Chemtech

Scale: 1 square = 1/4 inch

1400 VM, NC, ME off-site for lunch.

1440 VM back on-site.

1510 NC heads to River St Terrace to pick up samples.

1600 SGS courier arrives for coolers to be taken to SGS Labs. 8 coolers are taken w/ courier.

1640 WM & Paula Winchell return to site trailer with final samples collected for the day: 23B-0055-PLW-AS-T/F and 23B-0035-PLW-AS-T/F.

1710 VM off-site.

1745 American Expediting courier picks up 6 coolers to be tendered to FedEx Express at Logan Airport. Coolers are as follows:
8179 3148 9018 Eurofins Lancaster
7737 8587 2004 Chemtech

7737 8659 7750 Chemtech
7737 8804 8566 Chemtech
7737 8819 9217 Chemtech
7737 8887 1989 Chemtech

1800 Remaining trailer staff completes Daily check out procedures. TN, NC, RP, JD off-site. End of Day.

10/18/23

Rite in the Rain

USEPA Lower Neponset River 10/11/23

Personnel: Tianzhen Nie (TN), Maddy Fasca (MF), Victoria Masucci (VM), Tessa Murphy (TM), Evan Tam (ET)

0730: MF on-site, begins preparing PE samples.

0745: TN on-site.

0810: VM, ET on-site.

0910: ET heads to River St Terrace for first sample pickup/cooler drop-off.

0925: ET returns to trailer. TM on-site w/ ziplocks and file organizers.

1030: RP on-site.

1145: ET head to River St. Terrace for sample pickup.

USEPA Lower Neponset River 10/12/23

1150 American Expediting courier arrives on-site for morning courier pickup. 7 coolers picked up for shipment: 1 Eurofins, 6 Chemtech. Coolers:

7737 9010 7308 Chemtech
7737 9020 1313 Chemtech
8179 3148 8950 Eurofins Lancaster
7737 9586 7896 Chemtech
7737 9625 8457 Chemtech
7737 9659 0002 Chemtech
7737 9701 8616 Chemtech

AE courier signed pickup acknowledgment form for AECOM

1205 ET return to trailer with additional samples.

1225 RP head to West Street to meet with Tristan & Jen McNeeney.

1250 TN off-site to pick up lunch
1315 TN on-site.

Rite in the Rain

USEPA Lower Neponset River 10/19/23

1350 ET heads to River St. Terrace for sample picking.

1352 Alexander (Tristan) PM/TA of EPA arrives at site trailer

1405 ET back to trailer w/ additional samples.

1510 MF off-site.

1550 SGS courier arrives & takes 8 coolers w/ him.

1630 WM, PW return w/ samples from 0011-AS, MS/MSD.

1645 American Expediting ~~cooler~~ courier on-site.

1655 WM & PW off-site.

1750 American Expediting picks up the following coolers Eurofins & Chemtech for shipment via FedEx.
8179 3148 8971 Eurofins Lancaster
7737 9591 3910 Chemtech

Scale: 1 square = _____

USEPA Lower Neponset River 10/19/23

7737 9807 3579 Chemtech Consulting
7852 6359 8295 Chemtech
7737 9869 1379 Chemtech
7737 9949 4677 Chemtech
7738 0066 4975 Chemtech
7738 0111 0305 Chemtech
7738 0121 7909 Chemtech
7738 0241 1339 Chemtech
7738 0245 8109 Chemtech
7738 0424 5792 Chemtech
7738 0433 8070 Chemtech
8179 3148 8960 Eurofins Lancaster
13 coolers shipped. American expediting signed

1755 VM, TM complete facility check out w/ EOD checklist, lock building, conex, freezer trailers.

1810 All staff off-site. End of Day

JH 10/19/23

Scale: 1 square = _____

USEPA Lower Neponset River 10/20/23

Personnel: Tianzhen Nie (TN), Maddy Fasc (MF), Rick Purdy (RP), Victoria Masucci (VM), Tessa Murphy (TM), Evan Tam (ET)

0745 MF on-site.

0800 TN, ET on-site.

0815 TM on-site.

0930 ET to River St. Terrace for sample pickup / cooler drop-off

0945 ET returns to trailer w/ samples

1000 RP on-site.

1140 ET heads to River St. Terrace for cooler pickup.

1200 ET returns to trailer.

1300 MF off-site to lunch, ET head to River St. Terrace for sample pick

1320 RP off-site for lunch, MF back on-site.

1350 RP back on-site.

1430 ET heads to River St Terrace for sample pickup.

Late Entry 1200 American Expediting on-site to pick up four coolers for shipment to Chemtech consulting. Tracking numbers:

7738 1057 7057
7738 1147 0891
7738 1076 1763
7738 1145 1017

1445 ET back to trailer w/ add. samples

1540 SGS Courier on-site to pick up samples ~~for~~ in 7 coolers

1600 TM & ET off-site for the day.

1645 WM, PW out return to trailer

Rite in the Rain

USEPA Lower Neponset River 10/20/23

1700 VM on-site.

1710 WM, PW off-site.

1815 MF off-site.

1850 VM off-site.

1915 American Expediting courier arrives and takes the following ~~samples~~ coolers. Tracking numbers as follows:

8179 2148 8982 Eurofins Lancaster
7738 1062 7673 Chemtech
7738 1172 0093 Chemtech
7738 1195 1317 Chemtech
7738 1326 9564 Chemtech
7738 1331 3645 Chemtech
7738 1337 2986 Chemtech
7738 1340 4893 Chemtech
7738 1344 0343 Chemtech
7738 1684 9627 Chemtech
7738 1724 4647 Chemtech
7738 1794 9913 SGS North America
7738 1490 3187 Chemtech

Scale: 1 square = _____

USEPA Lower Neponset River 10/20/23

8179 3148 8949 Eurofins
7738 1622 5586 Chemtech

1925 RP, TN off-site. End of Day.

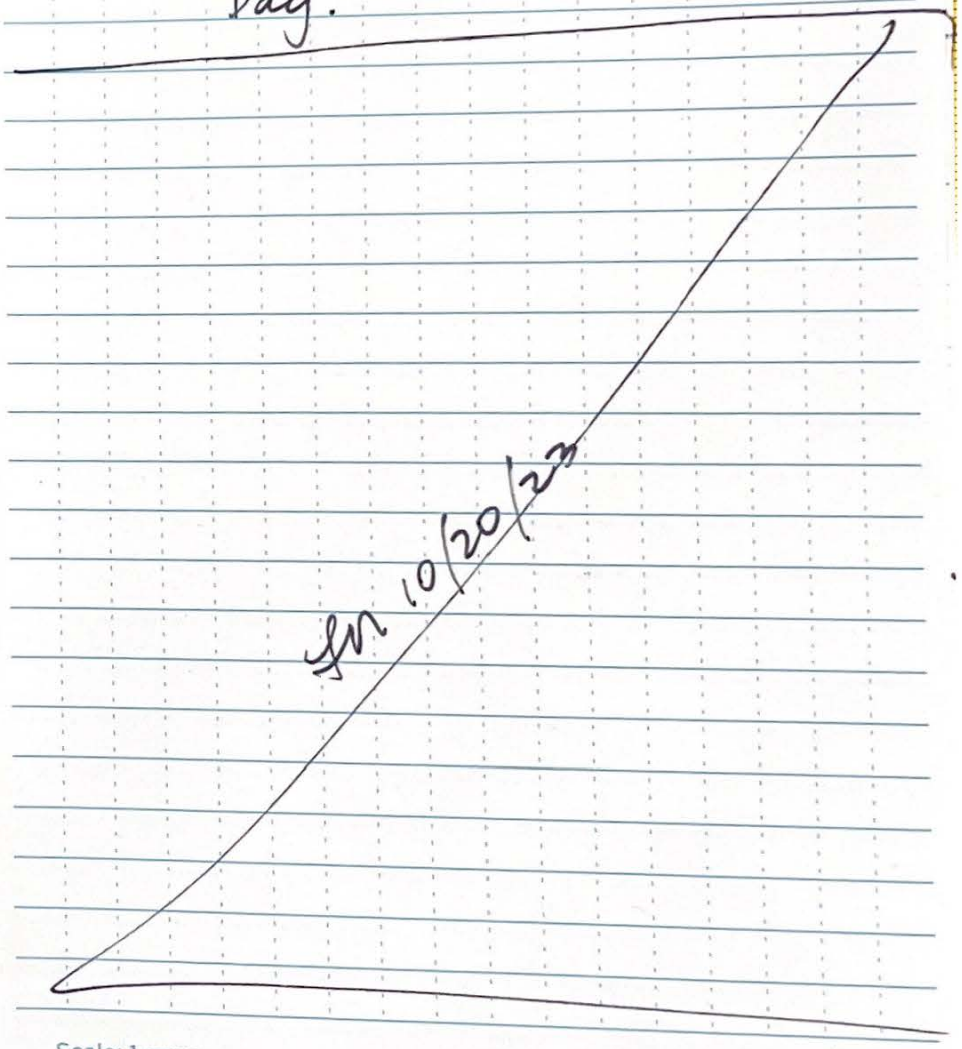

Scale: 1 square = _____

Rite in the Rain

USEPA Lower Neponset River 10/23/23

Personnel: Tianzhen Nie (TN), Maddy Fasca (MF), Rick Purdy (RP), Tessa Murphy (TM), Victoria Masucci (VM), Evan Tam (ET)

0745 MF on-site. Drops ice coolers off to field team.

0830 TN, ET, TM on-site. MF back at site trailer.

1000 ET head to River St Terrace to pick up samples.

1020 ET returns to trailer.

1130 RP arrives on-site.

1145 ET heads to River St. Terrace for sample pickup

1200 ET returns w/ samples to trailer.

1220 American Expediting on-site to pick up 5 coolers for delivery to FedEx. Tracking numbers as follows.

USEPA Lower Neponset River 10/23/23

7738 3025 4770 Chemtech
7738 2872 5766 Chemtech
7738 2874 4177 Chemtech
7738 2762 6330 Chemtech
7738 2963 6275 Chemtech

1300 VM off-site to pick up lunch. MF off-site.

1330 VM back on-site w/ stray pitbull, calls animal control.

1340 Animal control on-site to take pitbull away.

1415 ET heads to River St Terrace to pick up addit. samples.

1440 ET back to trailer w/ additional samples.

1500 RP off-site to Mother Brook, ET off-site to PriceRite to pick up more ice.

1525 ET return to site w/ additional ice & ziplock bags

Scale: 1 square = _____

Scale: 1 square = _____

Rite in the Rain

USEPA Lower Neponset River 10/26/23

1545 Relinquished & coolers to SGS courier. ET heads to River St. Terrace to pick up addl. samples

1610 ET returns to trailer w/ addl. samples

1630 WM, PW return to trailer.

1645 PW, WM off-site.

1700 RP off-site.

1735 MF, VM, TM off-site.

1802 American Expediting courier arrives w/ samples and takes the following coolers w/ them. Tracking numbers as follows:

7738 2766 1207 Chemtech
7738 2914 7121 Chemtech
7738 3069 7134 Chemtech
7738 3162 5896 Chemtech
7738 3257 1980 Chemtech
7738 3361 1285 Chemtech
~~7738 3366 3455 Chemtech~~

Scale: 1 square = _____

USEPA Lower Neponset River 10/26/23

7738 3366 3455 Chemtech
7738 3646 8748 Chemtech
7738 3620 5050 Chemtech
7738 3623 9003 Chemtech
~~7738 2963 6275 Chemtech~~
8179 3148 8680 Eurofins
8179 3148 8680 Eurofins

1820 TN & ET off-site. End of Day.



Scale: 1 square = _____

Rite in the Rain

USEPA Lower Neponset River 10/24/23

Personnel: Tianzhen Nie (TN), Maddy Fasca (MF), Victoria Masucci (VM), Nick Chan (NC)

0750 MF on-site.

0830 NC on-site.

0845 VM, TN on-site.

0855 NC heads to River St to pick up samples.

0915 NC back on-site.

1140 NC head to River St. Terrace to pick up additional samples.

1210 NC returns to trailer w/ addit. sampl

1215 American Expediting Courier arrives to pick up 4 coolers for Chemtech. Tracking numbers as follows:

7738 4349 9360 Chemtech

USEPA Lower Neponset River 10/24/23

7738 4335 5438 Chemtech
7738 4311 6089 Chemtech
7738 4343 9880 Chemtech

1220 MF off-site for lunch.

1245 MF back on-site.
1300 MF off-site to buy ice.
1325 NC off-site for lunch.

1330 MF back on-site.
1350 NC back on-site.
1410 NC head to River Street to pick up addit. samples

1525 SGS courier arrives.

1550 NC heads to River Street to pick up final set of samples.

1600 SGS courier leaves w/ 8 coolers.

1607 WM, PW return to trailer.

1620 WM, PW off-site.

Rite in the Rain

38 USEPA Lower Neponset River 10/24/23

1650 American Expediting courier arrives and picks up coolers for shipment to Fedex. Tracking numbers are as follows

7738 4446 1557 Chemtech
7738 4483 7564 Chemtech
7738 4487 0703 Chemtech
7738 4491 6753 Chemtech
7738 4655 0360 Chemtech
7854 6725 6166 Chemtech
7738 4840 3365 Chemtech
7738 4850 5496 Chemtech
7738 5065 8025 Chemtech
7854 7968 7159 Chemtech
7738 5133 4243 Chemtech
7738 4314 9757 Chemtech
8179 3148 8618 Eurofins Lancaster
8179 3148 8629 Eurofins Lancaster

1700 VM completes end of day checkout procedure.

1705 VM, MF off-site.

17 TN, NC off-site. End of Day.

Scale: 1 square = _____ 10/24/23

USEPA Lower Neponset River 10/25/23
Personnel: Tianzhen Nie (TN), Tessa Murphy (TM), Maddy Fasca (MF), Victoria Masucci (VM), Rick Purdy (RP), Waverly Braunstein (WB), Steve Howe (SH), Bill Abrahams-Dematte, Scott Dietz.

0800 MF on-site.

0830 RP, WB on-site, TM on-site.

0900 TN on-site.

0950 VM on-site.

1015 RP, WB head to River St Terrace to pick up additional samples.

1030 RP & WB return w/addit. samples.

1120 VM off-site for lunch.

1145 VM back on-site.

1155 TM head to River Street Terrace

Scale: 1 square = _____

Rite in the Rain

USEPA Lower Neponset River 10/26/23
to pick up addit. samples.

1200 Scott Dietz on-site.

1220 Steve Howe, Bill Abrahams-Demah on-site. Tessa Murphy back on-site

1245 American expediting courier arrives and takes 5 coolers to FedEx. Tracking numbers are as follows:
7738 5990 3046 Chemtech
7738 5882 6747 Chemtech
7738 5851 6108 Chemtech
7738 5843 7515 Chemtech
7738 5924 8627 Chemtech

1310 Bill A-D & Steve Howe head to pavewalk.

1330 Scott Dietz off-site.

1400 Waverly Braunstein off-site.

1420 ME off-site for lunch

1450 ME back on-site. TM heads to River St. Terrace to pick up addit. samples.

Scale: 1 square = _____

USEPA Lower Neponset River 10/25/23

1515 TM back on-site. SGS courier arrives on-site.

1525 RP off-site.

1545 SGS courier takes 8 coolers w/ hum off-site.

1600 TM heads to River St. Terrace to pick up additional samples.

1620 TM returns w/ addit. samples.

1645 American Expediting courier arrives and takes the following coolers for shipment to FedEx. Tracking numbers as follows:
7738 5990 3046 Chemtech
7738 6150 6315 Chemtech
7738 6155 8280 Chemtech
7738 6158 0433 Chemtech
7738 6359 4752 Chemtech
7738 6368 9138 Chemtech
7738 6436 2004 Chemtech
7738 6439 7329 Chemtech

Scale: 1 square = _____

Rite in the Rain

42 USEPA Lower Neponset River 10/25/23

7738 6556 4454 Chemtech
7738 5864 3803 Chemtech
7738 6644 0807 Chemtech
8179 3148 8607 Eurofins Lancas
8179 3148 8592 Eurofins Lancas

1630 WM & PW return to site.

1700 MF heads to Bill AD & Steve Hone to drop filter off.

1720 ~~MF~~, VM, TM off-site.

1730 MF return from filter drop off.

~~1750 BAD & SH return to trailer.~~
1800 WM, PW off-site.
1810 BAD & SH back on-site.

1820 MF off-site.

1830 TN off-site. End of Day.

JN 10/25/23

Scale: 1 square = _____

USEPA Lower Neponset River 10/20/23

Personnel: Tianzhen Nie (TN), Hannah Brink (HB), Maddy Fasca (MF) Rick Purdy (RP), Nick Chan (NC), Craig Drennan (CG)

0800: MF on-site
0845: TN on-site
0900: HB on-site
1000: HB heads to River St Terrace to pick up ~~coolers~~ for samples from field team.

1020: CD on-site, NC on-site.
1030: RP on-site.
1100: PW & WM back on-site. CD head to water.
1120: PW off-site to PriceRite, RP, WM recon Mattapan Brook.
1150: PW back on-site w/ ice
1200: PW off-site.
1220: NC off-site for lunch.
1240: CD back at Trailer, sign out of tailgate, off-site.
1300: NC back on-site. RP on-site @ trailer.
1305: NC ~~off-site~~. off-site.
1320: NC on-site.
1345: WM off-site. Late Entry

USEPA Lower Naponset River 10/26/23

1440 NC off-site to pick up porewater samples & ice.

1520 NC back on site.

1600 SGS Courier on-site. RP off-site. Takes 4 coolers.

1615 SGS courier off-site.

1700 HB & MF off-site.

1730 American Expediting courier arrives and takes 8 coolers away. Tracking numbers as follows:
8179 3148 8581 Eurofins Lancaster
1738 1397 2061 Chemtech
1738 1318 1790 Chemtech
1738 1309 8825 Chemtech
1738 1314 0400 Chemtech
8179 3148 8857 Eurofins Lancaster
1738 1372 5261 Bonner Analytical
1738 1421 4250 Chemtech.

1735 NC off-site.

1745 BHD & SH return to site.

1800 TN off-site, end of Day. 10/26/23

USEPA Lower Neponset River 10/27/23

Personnel: Tianzhen Nie (TN), Rick Puddy (RP), Hannah Brumby (HB), Maddy Fasca (MF), Evan Tam (ET), Jake Weisman (JW)

0745 MF on-site.

0900 TN on-site. Bill AD & Steve Howe head to West Street

0930 ET on-site.

1000 HB on-site.

1200 JW on-site.

1220 RP on-site.

1245 JW heads to West Street, ET heads to purchase more ice.

1255 BAD on-site.

1300 BAD off site for the day.

1315 ET returns w/ more ice to pack.

1415 HB to West Street to pick up samples.

1430 HB returns to trailer.

1500 JW on-site to pick up scale. JW off site.

46 USEPA Lower Neponset River 10/27/23

1510 ET off-site.

1600 RP off-site. Call Steve Howe to confirm no addit. samples coming in.

1625 TN, HB, MF off-site. End of Day.

10/27/23

Scale: 1 square = _____

USEPA Lower Neponset River 10/30/23

Personnel: Tianzhen Nie (TN), Courtney Toomey (CT), Josie Lynch (JL) Tessa Murphy (TM)

0930: TN, JL on-site.

1000: TM, CT on-site. JL heads to West Street to pick up ada samples from field team, drop off iPad.

1020: JL on-site w/ samples. Off-site to target for Ziploc bags.

1050: JL back on-site.

1130: CT off-site for lunch.

1145: RP on-site.

1205: CT back on-site.

1235: JL off-site to pick up samples from field team.

1430 JL off-site.

1445 CT heads to River Street Terrace to grab samples

Scale: 1 square = _____

48 USEPA Lower Neponset River 10/31/23

1500 RP off-site.
1515 CT back on-site.
1600 SH, WM back on-site,
1607 SGS courier picks up one cooler.
1630 WM, SH off-site.
1700 CT off-site.
1715 AE courier on-site & pick up 2 coolers

7739 0786 7381 Bonner Analytical
8179 3148 8879 Eurofins Lancaster

1720 TN, TM off-site. End of Day.

In 10/30/23

Scale: 1 square = _____

Lower Neponset River 10/31/23

Personnel: Tianzhen Nie (TN), Josie Lynch (JL), Courtney Toomey, Alexander (Tristan) Pluta (EPA)

0830: TN on-site.

0930: ET & JL on-site.

1115: CT heads to River St. Terrace to pick up/drop off samples.

1130: CT back to trailer.

1315: CT off-site to River Street Terrace to pick up addit. samples

1325 CT back on-site.

1400 Tristan Pluta (EPA) on-site.

1500 WM, SH return w/ OSJ members for boat trailer and to drop off final samples.

1602 SGS courier arrives on-site, takes one cooler to FedEx.

1600 American Expediting courier

USEPA Lower Neponset River 10/31/23

arrives on-site, takes coolers for Bonner Analytical and Eurofins Lancaster. Tracking numbers as follows:

7739 2166 6497 Bonner
8179 3148 9007 Eurofins

1615 CT off-site.
1630 TP off-site.
1645 TN & TL off-site, End of Day.

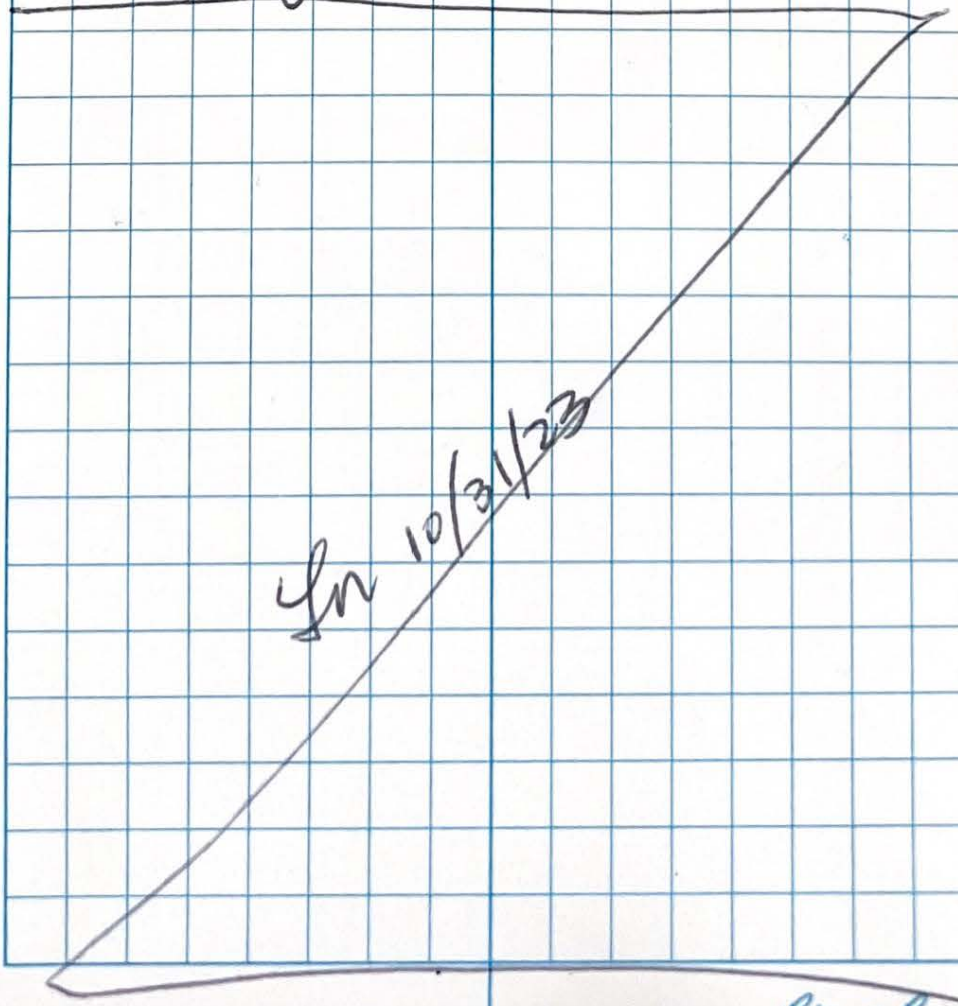

Rite in the Rain

22 USEPA Lower Neponset River 11/8/23

Personnel: Tianzhen Nie (TN), Maddy Fasca (MF), Josie Lynch (JL) Rick Purdy (RP)

0915 JL on-site.

0930 MF on-site.

0950 TN on-site.

1015 JL return to site.

1200 JL heads to field team to pick up addit samples.

1210 MF off-site for lunch.

1217 JL return to site. RP on-site.

1235 MF on-site.

1300 RP heads to Mother Brook to see field team.

1500 JL heads to field team to pick up samples.

1532 JL on-site.

USEPA Lower Neponset River 11/8/23

1545 RP heads to field team.

1610 RP back on-site.

1625 Field Team (Walter McKenna, Paula Winchell Hannah Brumby back on-site.) SGS courier arrives on-site and takes away 3 coolers.

1630 RP, SGS courier off-site.

1705 MF off-site.

1710 HB, WM, PW off-site.

1715 American Expediting Courier on-site, takes 8 coolers. Tracking and shipment info as follows:

7740 3655 1978 Chemtech
7914 0537 1740 Chemtech
7740 3990 3998 Chemtech
7740 4044 7964 Chemtech
7740 3700 8694 Chemtech

Rite in the Rain

24 USEPA Lower Neponset River 11/8/23

7740	3709	9817	Bonner Analytical
8179	3148	8850	Eurofins Lancaster
8179	3148	8890	Eurofins Lancaster

1730 TN & TL offsite.

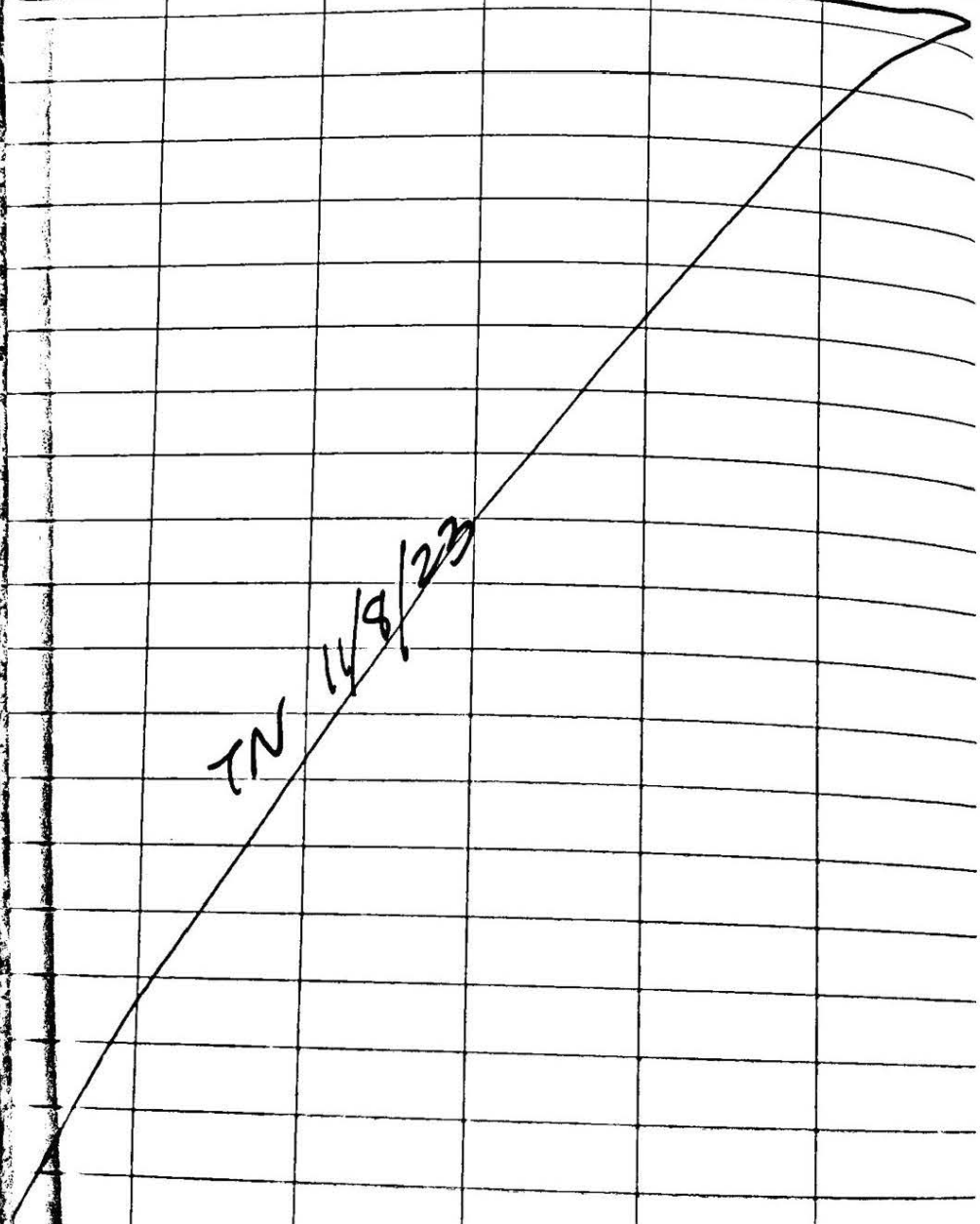

USEPA Lower Neponset River 11/9/23

Personnel: TianzhanNie (TN) Tessa Murphy (TM), Maddy Fasca (MF)

0900 TM on-site.

0930 MF on-site.

0950 TN on-site

1030 TM heads to Reservation Road Park.

1045 TM back on-site.

1200 TM heads to field team & drop off battery.

1245 TM back on-site.

1215 American Expediting on-site to pick up 1 coolers to FedEx Tracking number: 7740 5090 8608 Chemtech Consulting

1245 RP on-site.

Rite in the Rain

USEPA Lower Neponset River 11/9/23

1330 RP head to field team.

1400 RP back at trailer.

1430 RP head to Home Depot to do supplies pickup.

1540 TM head to field team to pick up addit. samples.

1610 SGS courier on-site, takes away 3 coolers w/ samples.

1700 Field team (Hannah Brumby, Walter McKenna, Jake Weisman) back at field trailer.

1715 American Expediting courier takes 8 coolers for shipment to FedEx. Tracking Numbers as follows:

8179 3148 8905 Eurofins Lancaster
8179 3148 8765 Eurofins Lancaster
7740 5099 1514 Chemtech
7740 5216 8604 Chemtech
7740 5219 7274 Chemtech

USEPA Lower Neponset River 11/9/23

7740 5668 8260 Chemtech
7740 5688 2407 Chemtech
7740 5087 3242 Bonner

1720 RP, JW, HB, WM off-site.

1730 MF off-site.

1745 TN, TM off-site. End of Day.

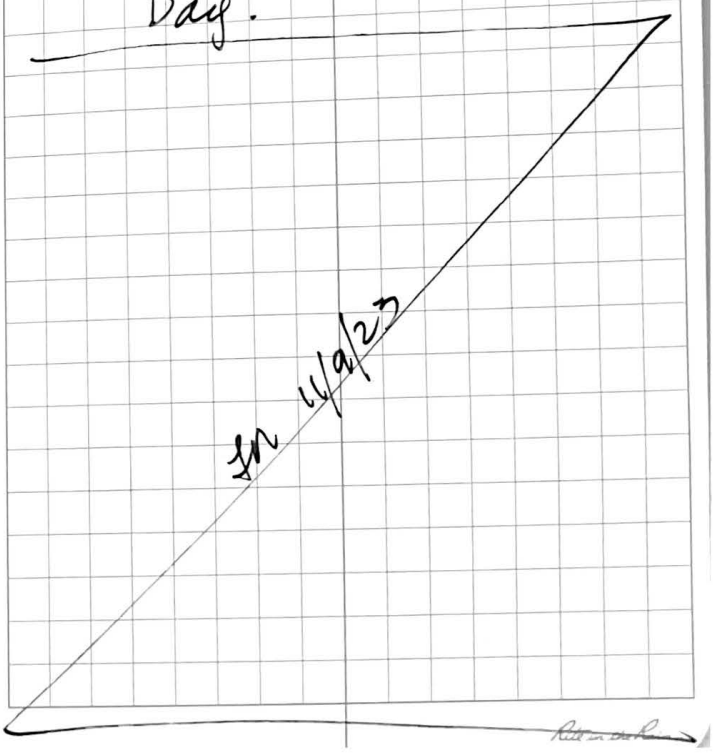

Phase 1 Pore Water Sampling Field Sheets

Attachment 3 - Pore Water Collection Form

Project Name: LOWER NEPONSET RIVER
Date(s): 10/25-27/23

Sample Location ID:	23B-0023	Date:	10/25/23
Sample #:	23	Time:	1530
QC (FD or MS/MSD):		Weather:	SUNNY, hi 70'SF, light wind
GPS Coordinates:	8' upstream N 2917970.252 E 759679.602		
Samplers:	BAD / SH		

Location Information:

Total Water Depth:		Estimated Current Speed:	
Surface Water Depth:	4.3 ft	Porewater Depth:	

Surface Water Field Parameters: (INITIAL/FINAL)

pH:	7.19	7.09	Dissolved Oxygen: (mg/l)	10.2 / 9.21
Specific Conductivity: (µmho/cm)	417	419	Temperature: (°C)	13.4 / 13.4
ORP: (mv)	59.1	82.8	Turbidity: (NTU)	0.89 / 1.2

Pore Water Field Parameters (Initial/Final):

pH:	7.42 /	7.32	Dissolved Oxygen: (mg/l)	2.36 / 2.43
Specific Conductivity: (µmho/cm)	1586 /	1584	Temperature: (°C)	20.1 / 18.0
ORP: (mv)	91.4 /	115.1	Turbidity: (NTU)	6.36 / 4.80

Comments/Observations (sheen, odor, other): SAMPLE 1700
Sandy Sods, good flow. Flow Rate ~50 ml/min
Readings after every 1L volume water collected to confirm no surface breakthru. SpEC & D.O. both remained consistant w/ pore water values.

Pore water equipment used (collection equipment and meter make, model, and serial no.):
Geotech Turb. 19092222
YSI ProQUATRO 3510-1387 / 22E103523(MH) / 22G100067(sonde)

Pore water analyses to be performed:
PCB-DIOX-FURAN / MTLS-dissMETLS / DOC / PAH

PRINTED COPIES ARE UNCONTROLLED. CONTROLLED COPY IS AVAILABLE ON COMPANY INTRANET.

Attachment 3 - Pore Water Collection Form

Project Name: LOWER NEPONSET RIVER
Date(s): 10/26/23

Sample Location ID:	23B-0026	Date:	10/26/23
Sample #:	26	Time:	0930
QC (FD or MS/MSD):		Weather:	Sunny
GPS Coordinates:			
Samplers:	SH/BAD		

Location Information:

Total Water Depth:	4ft	Estimated Current Speed:	0.4 ft/sec est
Surface Water Depth:	4 ft.	Porewater Depth:	

Surface Water Field Parameters:

pH:	6.69	Dissolved Oxygen: (mg/l)	8.95
Specific Conductivity: (µmho/cm)	436.3	Temperature: (°C)	13.6
ORP: (mv)	140.6	Turbidity: (NTU)	44.2 (floaters)

Pore Water Field Parameters (Initial/Final):

pH:	/	Dissolved Oxygen: (mg/l)	/
Specific Conductivity: (µmho/cm)	/	Temperature: (°C)	/
ORP: (mv)	/	Turbidity: (NTU)	/

Comments/Observations (sheen, odor, other):
Calm waters across from Lewis Chemical

No flow could be established
lot of air coming up. made 3 attempts

Pore water equipment used (collection equipment and meter make, model, and serial no.):
GeotechTurbidimeter 19092222
YSI PROQUATRO 3510-1387

Pore water analyses to be performed:
PCBs / metals + diss. mtls / DOC / DIOX / PAHs — NO SAMPLES

PRINTED COPIES ARE UNCONTROLLED. CONTROLLED COPY IS AVAILABLE ON COMPANY INTRANET.

AECOM

Attachment 3 - Pore Water Collection Form

Project Name: LOWER Neponset River
Date(s): 10/25-27/23

Sample Location ID:	23B-0029	Date:	10/26/23
Sample #:	29	Time:	1738
QC (FD or MS/MSD):		Weather	Sunny clear little Windy
GPS Coordinates:	N 2917155 7.391 E 758585.935		
Samplers:	RAO/SH	~6 ft. upstream ACTUAL PT.	

Location Information:

Total Water Depth:		Estimated Current Speed:	<0.1 / sec
Surface Water Depth:	2.5'	Porewater Depth:	~6"

Surface Water Field Parameters:

pH:	6.94 / 6.94	Dissolved Oxygen: (mg/l)	7.85 / 7.27
Specific Conductivity: (µmho/cm)	435.7 / 438.3	Temperature: (°C)	13.7 / 13.8
ORP: (mv)	37.5 / 57.5	Turbidity: (NTU)	0.82 / 0.72

Pore Water Field Parameters (Initial/Final):

pH:	6.48 / 6.50	Dissolved Oxygen: (mg/l)	1.76 / 1.78
Specific Conductivity: (µmho/cm)	1482 / 1319	Temperature: (°C)	17.1 / 17.0
ORP: (mv)	13.2 / 8.9	Turbidity: (NTU)	* 31 / 0.02

Comments/Observations (sheen, odor, other): SAMPLE 1150 HRS
* From YSI Tube, might be high but were floaters
1L check - SpEC 1420 - confirm poor water
1L check - SpEC 1342 - possibly some Bleed, lowered flow rate
flow Rate ~70 mL/min drop ~ 40-50 mL/min
No PAHs - w/ breakthrough / time

Pore water equipment used (collection equipment and meter make, model, and serial no.):

GEOTECH TURB. 19092222
YSI QUATRO Pro 3510-1387

Pore water analyses to be performed:

PCB's / DIOX / mtls + diss Mtls / DOC / ~~PAH~~

PRINTED COPIES ARE UNCONTROLLED. CONTROLLED COPY IS AVAILABLE ON COMPANY INTRANET.

Attachment 3 - Pore Water Collection Form

Project Name: LOWER NEPONSET RIVER
Date(s):

Sample Location ID:	23B-0008	Date:	10/26/23
Sample #:	8	Time:	1300
QC (FD or MS/MSD):	FD (DOC, MTLS)	Weather:	SUNNY TO 75°C (IN SUN)
GPS Coordinates:	6' DOWNSTREAM N 2918010.273 E 759622.262		
Samplers:	BAD / SH		

Location Information:

Total Water Depth:		Estimated Current Speed:	~0.2-0.3 ft. sec.
Surface Water Depth:	2.5 FT	Porewater Depth:	~6"

Surface Water Field Parameters:

pH:	6.95 / 7.17	Dissolved Oxygen: (mg/l)	8.37 / 8.62
Specific Conductivity: (µmho/cm)	437 / 439	Temperature: (°C)	14.1 / 14.5
ORP: (mv)	44 / -11	Turbidity: (NTU)	3.0 / 2.8

Pore Water Field Parameters (Initial/Final):

pH:	6.61 / 6.58	Dissolved Oxygen: (mg/l)	1.36 / 1.42
Specific Conductivity: (µmho/cm)	2578 / 2684	Temperature: (°C)	21.1 / 21.0
ORP: (mv)	-58 / -66.6	Turbidity: (NTU)	1060 / 702

* OUTRIGHT SUN

Comments/Observations (sheen, odor, other): 1330hrs Sample.
~ 50 ml/min - Silty
1hr. YSI V Sp. Con. 2602 - Still pW TURB 217 NTU
" " " 2619 " " 187 "

Pore water equipment used (collection equipment and meter make, model, and serial no.):
GEOTECH TURB 3550-1328 / 19092222
YSI PROQUATRO 3510-1352 / 22F103523

Pore water analyses to be performed:
PCB / DIOX FURAN / MTLS - DISS MTLS / DOC / PAH
GIVEN FLOW AND #'S Collecting DUPE

PRINTED COPIES ARE UNCONTROLLED. CONTROLLED COPY IS AVAILABLE ON COMPANY INTRANET.

AECOM

Attachment 3 - Pore Water Collection Form

Project Name: LNR
Date(s): 10/25-27/23

Sample Location ID:	23B-0055	Date:	10/26/23
Sample #:	55	Time:	~~1012~~ 1515
QC (FD or MS/MSD):		Weather:	SUNNY TM 70°
GPS Coordinates:	N 2919241.782 E 760538.434	~6A. upstream	
Samplers:	BAD / SH		

Location Information:

Total Water Depth:		Estimated Current Speed:	
Surface Water Depth:	3 FT	Porewater Depth:	

Surface Water Field Parameters:

pH:	6.96	7.07	Dissolved Oxygen: (mg/l)	7.62 8.39
Specific Conductivity: (µmho/cm)	438	441	Temperature: (°C)	14.5 14.7
ORP: (mv)	119	-12	Turbidity: (NTU)	6.70 5.3

Pore Water Field Parameters (Initial/Final):

pH:	6.42	6.44	Dissolved Oxygen: (mg/l)	1.73 / 1.92
Specific Conductivity: (µmho/cm)	2620	2229	Temperature: (°C)	17.8 / 16.4
ORP: (mv)	6	-2.4	Turbidity: (NTU)	577 / 6.0

Comments/Observations (sheen, odor, other):
Leaving out PAH for Time/cc consideration –
SAMPLE TIME 1530
1L VOLN – 2605 NS 1,830.0-
" " " – 2545 " 1.71 "
2L " " 2450 " 1.76 "

Pore water equipment used (collection equipment and meter make, model, and serial no.):
GEOTECH TURB 3550-1328 / 19092222
YSI QUATRO PRO 3510-1387 / 22F103523

Pore water analyses to be performed:
PCB, DIOX-FURAN / MTLS-DISS MTLS / DOC

PRINTED COPIES ARE UNCONTROLLED. CONTROLLED COPY IS AVAILABLE ON COMPANY INTRANET.

AECOM

Attachment 3 - Pore Water Collection Form

Project Name: LOWER NEPONSET RIVER
Date(s): 10/25-27/23

Sample Location ID:	23B-0059	Date:	10/27/23
Sample #:	59	Time:	0930
QC (FD or MS/MSD)	MS/MSD	Weather:	50% clouds, TEMPS 70-75°F, wind 5-10 mph
GPS Coordinates:	6' upstream N 2920299.167 E 761449.603 6' upstream		
Samplers:	BAD / SH		

Location Information:

Total Water Depth:		Estimated Current Speed:	
Surface Water Depth:	~~2.0~~ 3.0	Porewater Depth:	

Surface Water Field Parameters: INIT/END

pH:	6.70 / 7.02	Dissolved Oxygen: (mg/l)	8.06 / 7.26
Specific Conductivity: (µmho/cm)	433 / 429	Temperature: (°C)	14.6 / 14.7
ORP: (mv)	92 / +1.3 +	Turbidity: (NTU)	14.3 / 0.16

Pore Water Field Parameters (Initial/Final):

pH:	6.85 / 6.80	Dissolved Oxygen: (mg/l)	1.68 / 1.85
Specific Conductivity: (µmho/cm)	575 / 530	Temperature: (°C)	17.2 / *
ORP: (mv)	-64 / -31.0	Turbidity: (NTU)	178 / 0.02

Comments/Observations (sheen, odor, other): SAMPLE TIME 0957 FLOW RATE 78

FIRST Liter ck: 560 µS EC / 1.28 mg/L DO
SECOND " " 547 µS EC / 1.28 mg/L DO
2.5 L ✓ 539 µS EC / 1.86 mg/L DO TURB = 4.7 NTU
3.5 L ✓ 536 µS EC / 1.54 mg/L DO
4.5 L ✓ 532 µS EC / 1.58 mg/L DO
5.5 L ✓ 531 µS EC / 1.55 mg/L DO TURB 0.02 NTU
6.5 L ✓ 529 µS EC / 1.38 mg/L DO

* Sample was out of water for ~1hr until reading due to YSI issue. 19.0°C

Pore water equipment used (collection equipment and meter make, model, and serial no.):

GEOTECH TURB 3550-1328
YSI PRO QUATRO 3510-1357

Pore water analyses to be performed:

PCB FURAN DIOXAN | DOC | MTLS-dissMTLS | PAH

PRINTED COPIES ARE UNCONTROLLED. CONTROLLED COPY IS AVAILABLE ON COMPANY INTRANET.

AECOM

Core Number: 23A-0001-PLC1

TOTAL DEPTH: 2.3 ft

CLIENT	USEPA R1	**PROJECT NAME**	Lower Neponset River
PROJECT NUMBER	MAN000102204	**SITE NAME**	Lower Neponset River
DATE STARTED	29-Jun-2023 14:17	**EASTING**	758309.1
DRILLING CONTRACTOR	OSI	**NORTHING**	2917085.8
DRILLING EQUIPMENT	Vibracore	**HOLE DIAMETER**	3.5 in
DRILLING METHOD	Vibracore	**WATER DEPTH**	2.6 ft
LOGGED BY	Tianzhen Nie	**CHECKED BY**	Gemma Kirkwood

Depth	Recovery (%)	PID (ppm)	Sample ID	Graphic	Material Description
0.5	100.0		23A-0001-PLC1-AS		Well-graded gravel with sand (GW), fine to coarse, subrounded, 25-35% fine to coarse sand [FILL] - brown, wet - no odor, no staining - non-cohesive
1.0			23A-0001-PLC1-BS		Well-graded sand with gravel (SW), fine to coarse, 35-45% subrounded, fine to coarse gravel [FILL] - dark gray, wet - no odor, no staining - non-cohesive
1.5					
2.0			23A-0001-PLC1-CS		Silty gravel with sand (GM), fine to coarse, well-graded, subrounded, 15-25% silt, 15-25% subrounded, fine to coarse sand [FILL] - gray to black, moist - no odor, no staining - non-cohesive, loose
2.5					Boring terminated at 2.3 feet
3.0					
3.5					
4.0					
4.5					
5.0					
5.5					
6.0					
6.5					
7.0					

DRAFT

Remarks:

AECOM

Core Number: 23A-0002-PLC2

TOTAL DEPTH: 6.0 ft

CLIENT	USEPA R1	**PROJECT NAME**	Lower Neponset River
PROJECT NUMBER	MAN000102204	**SITE NAME**	Lower Neponset River
DATE STARTED	29-Jun-2023 12:24	**EASTING**	758565.3
DRILLING CONTRACTOR	OSI	**NORTHING**	2917148.5
DRILLING EQUIPMENT	Vibracore	**HOLE DIAMETER**	3.5 in
DRILLING METHOD	Vibracore	**WATER DEPTH**	6.5 ft
LOGGED BY	Tianzhen Nie	**CHECKED BY**	Gemma Kirkwood

Depth	Recovery (%)	PID (ppm)	Sample ID	Graphic	Material Description
0.5			23A-0002-PLC2-AS		Well-graded gravel with sand (GW), fine to coarse, subrounded, 35-45% fine to medium sand [FILL] - dark brown, wet - no odor, no staining - non-cohesive
1.0					
1.5			23A-0002-PLC2-BS		Silt with gravel (ML), 5-15% fine to medium gravel, 5-15% fine to coarse sand [FILL] - yellowish brown, wet - no odor, some oxidation - non-cohesive
2.0			23A-0002-PLC2-BT		
2.5					
3.0	100.0				
3.5					Well-graded sand with gravel (SW), fine to coarse, 25-35% subrounded, fine to medium gravel [FILL] - light brown, wet - no odor, no staining - non-cohesive
4.0					
4.5			23A-0002-PLC2-CS		Well-graded sand with gravel (SW), fine, 10-20% fine to medium gravel, 10-20% fine to coarse sand [FILL] - light brown, wet - no odor, no staining - non-cohesive
5.0			23A-0002-PLC2-CT		
5.5					
6.0					Boring terminated at 6 feet
6.5					
7.0					

Remarks:

DRAFT

AECOM

Core Number: 23A-0003-PLC1

TOTAL DEPTH: 0.5 ft

CLIENT USEPA R1
PROJECT NUMBER MAN000102204
DATE STARTED 29-Jun-2023 10:28
DRILLING CONTRACTOR OSI
DRILLING EQUIPMENT Vibracore
DRILLING METHOD Vibracore
LOGGED BY Tianzhen Nie

PROJECT NAME Lower Neponset River
SITE NAME Lower Neponset River
EASTING 758736.3
NORTHING 2917164.2
HOLE DIAMETER 3.5 in
WATER DEPTH 6.5 ft
CHECKED BY Gemma Kirkwood

Depth	Recovery (%)	PID (ppm)	Sample ID	Graphic	Material Description
0.5	100.0		23A-0003-PLC1-AS		

0.5
1.0
1.5
2.0
2.5
3.0
3.5
4.0
4.5
5.0
5.5
6.0
6.5
7.0

DRAFT

Remarks: Recovery during coring was only 0.5 feet. Core contents had to be placed in a pan and were not logged. Sample 23A-0003-PLC1-AS was collected from 0-0.5 feet.

AECOM

Core Number: 23A-0004-B2C1

TOTAL DEPTH: 1.4 ft

CLIENT USEPA R1
PROJECT NAME Lower Neponset River
PROJECT NUMBER MAN000102204
SITE NAME Lower Neponset River
DATE STARTED 28-Jun-2023 13:52
EASTING 759050.9
DRILLING CONTRACTOR OSI
NORTHING 2917214.6
DRILLING EQUIPMENT Vibracore
HOLE DIAMETER 3.5 in
DRILLING METHOD Vibracore
WATER DEPTH 4.9 ft
LOGGED BY Tianzhen Nie
CHECKED BY Gemma Kirkwood

Depth	Recovery (%)	PID (ppm)	Sample ID	Graphic	Material Description
0.5	100.0		23A-0004-B2C1-AS		Organic soil (OL) [FILL] - black, wet - hydrocarbon odor, no staining - non-cohesive, loose
1.0			23A-0004-B2C1-BS		Well-graded sand (SW), fine to coarse [FILL] - dark gray, moist - no odor, no staining - non-cohesive
1.5					Boring terminated at 1.4 feet
2.0					
2.5					
3.0					
3.5					
4.0					
4.5					
5.0					
5.5					
6.0					
6.5					
7.0					

DRAFT

Remarks:

AECOM

Core Number: 23A-0005-PLC1

TOTAL DEPTH: 2.0 ft

CLIENT USEPA R1
PROJECT NAME Lower Neponset River
PROJECT NUMBER MAN000102204
SITE NAME Lower Neponset River
DATE STARTED 28-Jun-2023 10:30
EASTING 759226.5
DRILLING CONTRACTOR OSI
NORTHING 2917407.5
DRILLING EQUIPMENT Vibracore
HOLE DIAMETER 3.5 in
DRILLING METHOD Vibracore
WATER DEPTH 5 ft
LOGGED BY Tianzhen Nie
CHECKED BY Gemma Kirkwood

Depth	Recovery (%)	PID (ppm)	Sample ID	Graphic	Material Description
0.5			23A-0005-PLC1-AS		Elastic silt (MH), 5-15% roots [FILL] - black, wet - hydrocarbon odor, no staining - cohesive, soft
1.0	100.0		23A-0005-PLC1-BS		Poorly graded sand with silt (SP-SM), fine, 5-15% silt [FILL] - dark brown to gray, moist - no odor, no staining - non-cohesive
1.5			23A-0005-PLC1-CS		Well-graded sand with gravel (SW), fine to coarse, subrounded, 25-35% subrounded, fine to coarse gravel, 3 inch cobble at 1.0-1.3 feet [FILL] - orangish brown, moist - no odor, no staining - non-cohesive
2.0					Boring terminated at 2 feet
2.5					
3.0					
3.5					
4.0					
4.5					
5.0					
5.5					
6.0					
6.5					
7.0					

DRAFT

Remarks:

AECOM

Core Number: 23A-0006-PLC2

TOTAL DEPTH: 1.8 ft

CLIENT USEPA R1
PROJECT NAME Lower Neponset River
PROJECT NUMBER MAN000102204
SITE NAME Lower Neponset River
DATE STARTED 28-Jun-2023 08:51
EASTING 759386.1
DRILLING CONTRACTOR OSI
NORTHING 2917609.7
DRILLING EQUIPMENT Vibracore
HOLE DIAMETER 3.5 in
DRILLING METHOD Vibracore
WATER DEPTH 4.5 ft
LOGGED BY Tianzhen Nie
CHECKED BY Gemma Kirkwood

Depth	Recovery (%)	PID (ppm)	Sample ID	Graphic	Material Description
0.5	100.0		23A-0006-PLC2-AS		Organic soil with gravel (OL), 5-15% fine to medium sand, 5-15% subrounded, fine to medium gravel [FILL] - dark black, wet - no odor, no staining - non-cohesive, very loose to loose
1.0			23A-0006-PLC2-BS		Well-graded sand with gravel (SW), fine to coarse, subrounded, 10-20% subrounded, fine to medium gravel. Narrow sand horizon with iron staining at 1.1 feet. [FILL] - brown to gray, wet - no odor, no staining - non-cohesive, medium dense to loose
1.5					Silty sand with gravel (SM), fine to coarse, well-graded, subrounded, 15-25% subrounded, fine to medium gravel, 15-25% silt [FILL] - gray to brown, wet - no odor, no staining - cohesive
2.0					Boring terminated at 1.8 feet
2.5					
3.0					
3.5					
4.0					
4.5					
5.0					
5.5					
6.0					
6.5					
7.0					

DRAFT

Remarks:

AECOM

Core Number: 23A-0007-PLC1

TOTAL DEPTH: 5.1 ft

CLIENT USEPA R1
PROJECT NUMBER MAN000102204
DATE STARTED 27-Jun-2023 14:15
DRILLING CONTRACTOR OSI
DRILLING EQUIPMENT Vibracore
DRILLING METHOD Vibracore
LOGGED BY Tianzhen Nie

PROJECT NAME Lower Neponset River
SITE NAME Lower Neponset River
EASTING 759489.4
NORTHING 2917846.2
HOLE DIAMETER 3.5 in
WATER DEPTH 2.6 ft
CHECKED BY Gemma Kirkwood

Depth	Recovery (%)	PID (ppm)	Sample ID	Graphic	Material Description
0.5	100.0		23A-0007-PLC1-AS		Silty sand (SM), fine, poorly graded, 25-35% silt [FILL] - dark gray, moist - hydrocarbon odor, no staining - non-cohesive
1.0			23A-0007-PLC1-BS		Elastic silt (MH), sheening, fine grained grayish brown sand lenses at 1.7-2.0 feet and 4.3-4.4 feet. [FILL] - black, moist - hydrocarbon odor, no staining - cohesive, soft
1.5					
2.0					
2.5					
3.0					
3.5			23A-0007-PLC1-CS		
4.0					
4.5					
5.0					
5.5					Boring terminated at 5.1 feet
6.0					
6.5					
7.0					

DRAFT

Remarks:

AECOM

Core Number: 23A-0008-PLC1

TOTAL DEPTH: 6.2 ft

CLIENT	USEPA R1	**PROJECT NAME**	Lower Neponset River
PROJECT NUMBER	MAN000102204	**SITE NAME**	Lower Neponset River
DATE STARTED	27-Jun-2023 11:25	**EASTING**	759667.9
DRILLING CONTRACTOR	OSI	**NORTHING**	2918050.1
DRILLING EQUIPMENT	Vibracore	**HOLE DIAMETER**	3.5 in
DRILLING METHOD	Vibracore	**WATER DEPTH**	5.2 ft
LOGGED BY	Tianzhen Nie	**CHECKED BY**	Gemma Kirkwood

Depth	Recovery (%)	PID (ppm)	Sample ID	Graphic	Material Description
0.5			23A-0008-PLC1-AS		Elastic silt (MH) [FILL] - black, wet - hydrocarbon odor, no staining - non-cohesive
1.0					Poorly graded sand (SP), fine [FILL] - grayish brown, moist - no odor, no staining - non-cohesive
1.5			23A-0008-PLC1-BS		Well-graded sand with gravel (SW), fine to coarse, 10-20% subrounded, fine to medium gravel, 3-inch cobble at 0.8 feet [FILL] - grayish brown, moist - no odor, no staining - non-cohesive
2.0					
2.5					
3.0	100.0				Elastic silt (MH), 5-15% fine sand, 5-15% clay [FILL] - yellowish brown to gray, moist - no odor, trace oxidation - cohesive
3.5					
4.0					Clayey sand (SC), fine to coarse, well-graded, 10-20% clay, 20-30% cobbles [FILL] - grayish brown, moist - no odor, no staining - non-cohesive
4.5			23A-0008-PLC1-CS		
5.0					Elastic silt (MH), 35-45% clay [FILL] - yellowish brown to gray, moist - no odor, no staining - cohesive, stiff
5.5					Elastic silt (MH), 35-45% clay [FILL] - greenish brown to gray, moist - no odor, no staining - cohesive, medium stiff to stiff
6.0					
6.5					Boring terminated at 6.2 feet
7.0					

Remarks:

DRAFT

AECOM

Core Number: 23A-0009-PLC1

TOTAL DEPTH: 5.7 ft

CLIENT	USEPA R1	**PROJECT NAME**	Lower Neponset River
PROJECT NUMBER	MAN000102204	**SITE NAME**	Lower Neponset River
DATE STARTED	27-Jun-2023 08:45	**EASTING**	759843.7
DRILLING CONTRACTOR	OSI	**NORTHING**	2918239.1
DRILLING EQUIPMENT	Vibracore	**HOLE DIAMETER**	3.5 in
DRILLING METHOD	Vibracore	**WATER DEPTH**	4.4 ft
LOGGED BY	Tianzhen Nie	**CHECKED BY**	Gemma Kirkwood

DRAFT

Depth	Recovery (%)	PID (ppm)	Sample ID	Graphic	Material Description
0.5			23A-0009-PLC1-AS		Elastic silt (MH), intermixed with watery fine sand lens which flowed upwards from 2.0-2.5 feet [FILL] - black, wet - hydrocarbon odor, no staining - cohesive, soft
1.0					
1.5					
2.0			23A-0009-PLC1-BS		
2.5	100.0				Poorly graded sand (SP), fine [FILL] - light brown, wet - no odor, no staining - non-cohesive
3.0					Well-graded sand (SW), fine to coarse, 5-15% subrounded, fine to medium gravel, 2.5 inch cobble at 3.3 feet [FILL] - brown to gray, moist - no odor, no staining - non-cohesive
3.5					
4.0					
4.5			23A-0009-PLC1-CS		Elastic silt (MH) [FILL] - light brown, moist - no odor, no staining - cohesive, medium stiff
5.0					Poorly graded sand with gravel (SP), fine, 20-30% subrounded, fine to coarse gravel [FILL] - yellowish brown, moist - no odor, no staining - non-cohesive
5.5					
6.0					Elastic silt (MH), 35-45% clay [FILL] - yellowish orange, moist - no odor, no staining - cohesive
6.5					
7.0					Boring terminated at 5.7 feet

Remarks:

AECOM

Core Number: 23A-0009-PLC2

TOTAL DEPTH: 5.5 ft

CLIENT	USEPA R1	**PROJECT NAME**	Lower Neponset River
PROJECT NUMBER	MAN000102204	**SITE NAME**	Lower Neponset River
DATE STARTED	27-Jun-2023 09:54	**EASTING**	759845.5
DRILLING CONTRACTOR	OSI	**NORTHING**	2918238.7
DRILLING EQUIPMENT	Vibracore	**HOLE DIAMETER**	3.5 in
DRILLING METHOD	Vibracore	**WATER DEPTH**	4.6 ft
LOGGED BY	Tianzhen Nie	**CHECKED BY**	Gemma Kirkwood

DRAFT

Depth	Recovery (%)	PID (ppm)	Sample ID	Graphic	Material Description
0.5	100.0				Elastic silt (MH), intermingled with watery fine sand lens [FILL] - black, wet - hydrocarbon odor, no staining - cohesive, soft
3.0					Well-graded sand (SW), fine to medium [FILL] - light brown, wet - no odor, no staining - non-cohesive
4.0					Well-graded sand (SW), fine to coarse, subrounded [FILL] - brown to gray, moist - no odor, no staining - non-cohesive
5.0					Elastic silt (MH), 5-15% clay [FILL] - gray, moist - no odor, no staining - cohesive
5.5					Elastic silt (MH), 35-45% clay [FILL] - yellowish orange, moist - no odor, no staining - cohesive, medium stiff
6.0					Boring terminated at 5.5 feet

Remarks: Extra core for matrix/matrix spike duplicate for 23A-0009-PLC1.

AECOM

Core Number: 23A-0010-PLC1

TOTAL DEPTH: 3.7 ft

CLIENT	USEPA R1	**PROJECT NAME**	Lower Neponset River
PROJECT NUMBER	MAN000102204	**SITE NAME**	Lower Neponset River
DATE STARTED	26-Jun-2023 15:38	**EASTING**	760024.4
DRILLING CONTRACTOR	OSI	**NORTHING**	2918416.4
DRILLING EQUIPMENT	Vibracore	**HOLE DIAMETER**	3.5 in
DRILLING METHOD	Vibracore	**WATER DEPTH**	6.3 ft
LOGGED BY	Tianzhen Nie	**CHECKED BY**	Gemma Kirkwood

Depth	Recovery (%)	PID (ppm)	Sample ID	Graphic	Material Description
0.5	91.9		23A-0010-PLC1-AS		Silt with sand (ML), 10-20% very fine sand [FILL] - grayish brown, wet - hydrocarbon odor, no staining - non-cohesive, very loose
1.0			23A-0010-PLC1-BS		Elastic silt (MH), <10% roots, sheening [FILL] - black, wet - hydrocarbon odor, no staining - non-cohesive
1.5					
2.0			23A-0010-PLC1-CS		Well-graded sand with gravel (SW), fine to coarse, subrounded, 35-45% subrounded, fine to coarse gravel. No recovery 3.4-3.7 feet. [FILL] - grayish brown, wet - hydrocarbon odor, no staining - non-cohesive
2.5					
3.0					
3.5					
4.0					Boring terminated at 3.7 feet
4.5					
5.0					
5.5					
6.0					
6.5					
7.0					

DRAFT

Remarks:

AECOM

Core Number: 23A-0011-B1C1

TOTAL DEPTH: 4.0 ft

CLIENT	USEPA R1	**PROJECT NAME**	Lower Neponset River
PROJECT NUMBER	MAN000102204	**SITE NAME**	Lower Neponset River
DATE STARTED	26-Jun-2023 13:19	**EASTING**	760166.3
DRILLING CONTRACTOR	OSI	**NORTHING**	2918622.4
DRILLING EQUIPMENT	Vibracore	**HOLE DIAMETER**	3.5 in
DRILLING METHOD	Vibracore	**WATER DEPTH**	4.7 ft
LOGGED BY	Tianzhen Nie	**CHECKED BY**	Gemma Kirkwood

Depth	Recovery (%)	PID (ppm)	Sample ID	Graphic	Material Description
0.5	90		23A-0011-B1C1-AS		Silt (ML), sheening [FILL] - black, wet - hydrocarbon odor, no staining - non-cohesive, medium dense
1.0					
1.5			23A-0011-B1C1-BS		
2.0					Silt (ML), sheening [FILL] - dark brown to gray, moist - hydrocarbon odor, no staining - non-cohesive
2.5					
3.0			23A-0011-B1C1-CS		Well-graded sand with gravel (SW), fine to coarse, subrounded, 15-25% subrounded, fine to coarse gravel, 5-15% cobbles. No recovery 3.6-4.0 feet. [FILL] - yellowish brown, moist - no odor, no staining - non-cohesive
3.5					
4.0					Boring terminated at 4 feet
4.5					
5.0					
5.5					
6.0					
6.5					
7.0					

DRAFT

Remarks:

AECOM

Core Number: 23A-0012-PLC1

TOTAL DEPTH: 3.0 ft

CLIENT USEPA R1
PROJECT NAME Lower Neponset River
PROJECT NUMBER MAN000102204
SITE NAME Lower Neponset River
DATE STARTED 26-Jun-2023 10:33
EASTING 760278.2
DRILLING CONTRACTOR OSI
NORTHING 2918837.3
DRILLING EQUIPMENT Vibracore
HOLE DIAMETER 3.5 in
DRILLING METHOD Vibracore
WATER DEPTH 5.8 ft
LOGGED BY Hannah Brumby
CHECKED BY Gemma Kirkwood

Depth	Recovery (%)	PID (ppm)	Sample ID	Graphic	Material Description
0.5			23A-0012-PLC1-AS		Well-graded sand with gravel (SW), fine to coarse, 10-20% subrounded, fine to coarse gravel, <10% silt [FILL] - grayish brown, wet - hydrocarbon odor, no staining - non-cohesive
1.0			23A-0012-PLC1-BS		Silt with sand (ML), 10-20% fine to coarse sand, <10% fine to medium gravel [FILL] - gray, moist - hydrocarbon odor, no staining - cohesive
1.5	100.0				
2.0			23A-0012-PLC1-CS		Elastic silt (MH), 10-20% clay [FILL] - greenish gray, moist - no odor, no staining - cohesive, stiff
2.5					
3.0					Boring terminated at 3 feet
3.5					
4.0					
4.5					
5.0					
5.5					
6.0					
6.5					
7.0					

DRAFT

Remarks:

AECOM

Core Number: 23A-0014-PLC2

TOTAL DEPTH: 1.0 ft

CLIENT	USEPA R1	**PROJECT NAME**	Lower Neponset River
PROJECT NUMBER	MAN000102204	**SITE NAME**	Lower Neponset River
DATE STARTED	25-Jun-2023 09:20	**EASTING**	760485.4
DRILLING CONTRACTOR	OSI	**NORTHING**	2919283.9
DRILLING EQUIPMENT	Vibracore	**HOLE DIAMETER**	3.5 in
DRILLING METHOD	Vibracore	**WATER DEPTH**	5.1 ft
LOGGED BY	Tianzhen Nie	**CHECKED BY**	Gemma Kirkwood

Depth	Recovery (%)	PID (ppm)	Sample ID	Graphic	Material Description
0.5	100.0		23A-0014-PLC2-AS		Well-graded sand with gravel (SW), fine to coarse, 25-35% subrounded, fine to coarse gravel [FILL] - gray to black, wet - no odor, no staining - non-cohesive
1.0					Boring terminated at 1 feet
1.5					
2.0					
2.5					
3.0					
3.5					
4.0					
4.5					
5.0					
5.5					
6.0					
6.5					
7.0					

DRAFT

Remarks:

AECOM

Core Number: 23A-0015-PLC1

TOTAL DEPTH: 2.9 ft

CLIENT USEPA R1
PROJECT NAME Lower Neponset River
PROJECT NUMBER MAN000102204
SITE NAME Lower Neponset River
DATE STARTED 24-Jun-2023 15:35
EASTING 760667.6
DRILLING CONTRACTOR OSI
NORTHING 2919473.7
DRILLING EQUIPMENT Vibracore
HOLE DIAMETER 3.5 in
DRILLING METHOD Vibracore
WATER DEPTH 4.6 ft
LOGGED BY Tianzhen Nie
CHECKED BY Gemma Kirkwood

DRAFT

Depth	Recovery (%)	PID (ppm)	Sample ID	Graphic	Material Description
0.5			23A-0015-PLC1-AS		Silt (ML), 5-15% roots [FILL] - black, wet - hydrocarbon odor, no staining - non-cohesive
1.0			23A-0015-PLC1-BS		Organic soil (OL), 35-45% silt [FILL] - black, wet - hydrocarbon odor, no staining - non-cohesive
1.5	100.0				
2.0			23A-0015-PLC1-CS		Well-graded sand (SW), fine to medium, <10% subrounded, fine gravel [FILL] - grayish brown, wet - no odor, no staining - cohesive
2.5					
3.0					Well-graded sand (SW), fine to coarse, 5-15% subrounded, fine gravel, <10% cobbles [FILL] - grayish brown, moist - no odor, no staining - non-cohesive
3.5					
4.0					Boring terminated at 2.9 feet
4.5					
5.0					
5.5					
6.0					
6.5					
7.0					

Remarks:

AECOM

Core Number: 23A-0018-PLC1

TOTAL DEPTH: 5.5 ft

CLIENT USEPA R1
PROJECT NAME Lower Neponset River
PROJECT NUMBER MAN000102204
SITE NAME Lower Neponset River
DATE STARTED 23-Jun-2023 15:33
EASTING 761148.3
DRILLING CONTRACTOR OSI
NORTHING 2920069.9
DRILLING EQUIPMENT Vibracore
HOLE DIAMETER 3.5 in
DRILLING METHOD Vibracore
WATER DEPTH 3.7 ft
LOGGED BY Tianzhen Nie
CHECKED BY Gemma Kirkwood

DRAFT

Depth	Recovery (%)	PID	Sample ID	Graphic	Material Description
0.5			23A-0018-PLC1-AS		Silt (ML), 5-15% roots, sheeny [FILL] - dark brown, moist - no odor, no staining - non-cohesive, loose
1.0					
1.5					
2.0					
2.5	100.0	1	23A-0018-PLC1-BS		
3.0					
3.5					
4.0					
4.5					Poorly graded sand (SP), fine [FILL] - grayish brown, moist - no odor, no staining - cohesive, medium stiff
5.0			23A-0018-PLC1-CS		Well-graded sand (SW), fine to coarse, subrounded [FILL] - grayish brown, moist - no odor, no staining - non-cohesive
5.5					Boring terminated at 5.5 feet
6.0					
6.5					
7.0					

Remarks:

AECOM

Core Number: 23A-0019-B2C2

TOTAL DEPTH: 4.3 ft

CLIENT	USEPA R1	**PROJECT NAME**	Lower Neponset River
PROJECT NUMBER	MAN000102204	**SITE NAME**	Lower Neponset River
DATE STARTED	23-Jun-2023 10:55	**EASTING**	761306.9
DRILLING CONTRACTOR	OSI	**NORTHING**	2920293.2
DRILLING EQUIPMENT	Vibracore	**HOLE DIAMETER**	3.5 in
DRILLING METHOD	Vibracore	**WATER DEPTH**	5.9 ft
LOGGED BY	Tianzhen Nie	**CHECKED BY**	Gemma Kirkwood

Depth	Recovery (%)	PID (ppm)	Sample ID	Graphic	Material Description
0.5	100.0		23A-0019-B2C2-AS		Silt (ML), <10% roots, sheening [FILL] - dark brown, wet - no odor, no staining - non-cohesive, very loose
1.0					
1.5					
2.0			23A-0019-B2C2-BS		Elastic silt (MH), <10% roots, lenses of dark brown/black non cohesive silt from 2.1-2.2 feet and 2.6-3.1 feet [FILL] - dark brown, wet - no odor, no staining - cohesive
2.5					
3.0					
3.5			23A-0019-B2C2-CS		Well-graded sand with gravel (SW), fine to coarse, subangular, 15-25% subangular, fine to medium gravel [FILL] - grayish brown, moist - no odor, no staining - non-cohesive
4.0					Clayey sand (SC), fine to medium, well-graded, subangular, 35-45% clay [FILL] - orangish brown, moist - no odor, no staining - non-cohesive
4.5					Boring terminated at 4.3 feet
5.0					
5.5					
6.0					
6.5					
7.0					

DRAFT

Remarks:

AECOM

Core Number: 23A-0020-PLC1

TOTAL DEPTH: 4.0 ft

CLIENT	USEPA R1	**PROJECT NAME**	Lower Neponset River
PROJECT NUMBER	MAN000102204	**SITE NAME**	Lower Neponset River
DATE STARTED	22-Jun-2023 08:58	**EASTING**	761542.8
DRILLING CONTRACTOR	OSI	**NORTHING**	2920442.9
DRILLING EQUIPMENT	Vibracore	**HOLE DIAMETER**	3.5 in
DRILLING METHOD	Vibracore	**WATER DEPTH**	3.7 ft
LOGGED BY	Tianzhen Nie	**CHECKED BY**	Gemma Kirkwood

DRAFT

Depth	Recovery (%)	PID	Sample ID	Graphic	Material Description
0.5	100.0		23A-0020-PLC1-AS 23A-0020-PLC2-AS		Elastic silt (MH), sheening 0.5-2.1 feet, 2.7-3.9 feet. Golf ball at 2.7 feet. 2-inch clay layer at 2.4-2.6 feet. [FILL] - dark brown, wet - hydrocarbon odor, no staining - cohesive, very soft
1.0					
1.5			23A-0020-PLC1-BS		
2.0					
2.5					
3.0		1.2	23A-0020-PLC1-CS		
3.5					
4.0					Poorly graded sand (SP), fine to medium [FILL] - brown, moist - no odor, no staining - cohesive, soft
4.5					Boring terminated at 4 feet
5.0					
5.5					
6.0					
6.5					
7.0					

Remarks: 23A-0020-PLC2 was a grab sample collected to supplement volume for 23A-0020-PLC1. The grab sample was collected on 6/23/2023 at 7:04 am. Given that the core and grab were collected on different days some of the results from the surficial interval are from sample 23A-0020-PLC1-AS and other results from the surficial interval are from sample 23A-0020-PLC2-AS.

AECOM

Core Number: 23A-0021-PLC1

TOTAL DEPTH: 1.5 ft

CLIENT USEPA R1
PROJECT NUMBER MAN000102204
DATE STARTED 29-Jun-2023 09:41
DRILLING CONTRACTOR OSI
DRILLING EQUIPMENT Vibracore
DRILLING METHOD Vibracore
LOGGED BY Tianzhen Nie

PROJECT NAME Lower Neponset River
SITE NAME Lower Neponset River
EASTING 758196.9
NORTHING 2916944.8
HOLE DIAMETER 3.5 in
WATER DEPTH 4.9 ft
CHECKED BY Gemma Kirkwood

Depth	Recovery (%)	PID (ppm)	Sample ID	Graphic	Material Description
0.5	100.0		23A-0021-PLC1-AS		Well-graded sand (SW), fine to coarse, subrounded, 5-15% subrounded, fine to coarse gravel, 5-15% cobbles [FILL]
1.0			23A-0021-PLC1-BS		- brown to gray, moist - no odor, no staining - non-cohesive
1.5					Boring terminated at 1.5 feet
2.0					
2.5					
3.0					
3.5					
4.0					
4.5					
5.0					
5.5					
6.0					
6.5					
7.0					

DRAFT

Remarks:

AECOM

Core Number: 23A-0022-PLC1

TOTAL DEPTH: 4.0 ft

CLIENT	USEPA R1	**PROJECT NAME**	Lower Neponset River
PROJECT NUMBER	MAN000102204	**SITE NAME**	Lower Neponset River
DATE STARTED	29-Jun-2023 13:32	**EASTING**	758398.2
DRILLING CONTRACTOR	OSI	**NORTHING**	2917078.3
DRILLING EQUIPMENT	Vibracore	**HOLE DIAMETER**	3.5 in
DRILLING METHOD	Vibracore	**WATER DEPTH**	3.7 ft
LOGGED BY	Tianzhen Nie	**CHECKED BY**	Gemma Kirkwood

Depth	Recovery (%)	PID (ppm)	Sample ID	Graphic	Material Description
0.5	100.0		23A-0022-PLC1-AS		Well-graded sand with gravel (SW), fine to coarse, 20-30% fine to coarse gravel [FILL] - gray, wet - no odor, no staining - non-cohesive
1.0					
1.5			23A-0022-PLC1-BS		
2.0					
2.5					
3.0			23A-0022-PLC1-CS		
3.5					
4.0					Boring terminated at 4 feet
4.5					
5.0					
5.5					
6.0					
6.5					
7.0					

DRAFT

Remarks:

AECOM

Core Number: 23A-0023-B2C2

TOTAL DEPTH: 1.7 ft

CLIENT USEPA R1
PROJECT NAME Lower Neponset River
PROJECT NUMBER MAN000102204
SITE NAME Lower Neponset River
DATE STARTED 29-Jun-2023 11:36
EASTING 758653.4
DRILLING CONTRACTOR OSI
NORTHING 2917125.1
DRILLING EQUIPMENT Vibracore
HOLE DIAMETER 3.5 in
DRILLING METHOD Vibracore
WATER DEPTH 6.8 ft
LOGGED BY Tianzhen Nie
CHECKED BY Gemma Kirkwood

Depth	Recovery (%)	PID (ppm)	Sample ID	Graphic	Material Description
0.5	100.0		23A-0023-B2C2-AS		Organic soil (OL) [FILL] - black, wet - no odor, no staining - non-cohesive, very loose
1.0			23A-0023-B2C2-BS		Silty sand (SM), fine to coarse, well-graded, 15-25% silt [FILL] - dark gray to brown, wet - no odor, no staining - non-cohesive
1.5					Sandy silt with gravel (ML), 10-20% subrounded, medium to coarse gravel, 15-25% fine to coarse sand [FILL] - brown to black, wet - no odor, no staining - non-cohesive
2.0					Boring terminated at 1.7 feet
2.5					
3.0					
3.5					
4.0					
4.5					
5.0					
5.5					
6.0					
6.5					
7.0					

Remarks:

DRAFT

AECOM

Core Number: 23A-0024-PLC2

TOTAL DEPTH: 0.5 ft

CLIENT USEPA R1
PROJECT NUMBER MAN000102204
DATE STARTED 28-Jun-2023 15:00
DRILLING CONTRACTOR OSI
DRILLING EQUIPMENT Vibracore
DRILLING METHOD Vibracore
LOGGED BY Tianzhen Nie

PROJECT NAME Lower Neponset River
SITE NAME Lower Neponset River
EASTING 758905.6
NORTHING 2917140.5
HOLE DIAMETER 3.5 in
WATER DEPTH 5.1 ft
CHECKED BY Gemma Kirkwood

Depth	Recovery (%)	PID (ppm)	Sample ID	Graphic	Material Description
0.5	100.0		23A-0024-PLC2-AS		

DRAFT

Remarks: Recovery during coring was only 0.5 feet. Core contents had to be placed in a pan and were not logged. Sample 23A-0024-PLC2-AS was collected from 0-0.5 feet.

AECOM

Core Number: 23A-0025-B1C1

TOTAL DEPTH: 1.0 ft

CLIENT USEPA R1
PROJECT NAME Lower Neponset River
PROJECT NUMBER MAN000102204
SITE NAME Lower Neponset River
DATE STARTED 28-Jun-2023 13:04
EASTING 759126.4
DRILLING CONTRACTOR OSI
NORTHING 2917268.7
DRILLING EQUIPMENT Vibracore
HOLE DIAMETER 3.5 in
DRILLING METHOD Vibracore
WATER DEPTH 7.1 ft
LOGGED BY Tianzhen Nie
CHECKED BY Gemma Kirkwood

Depth	Recovery (%)	PID (ppm)	Sample ID	Graphic	Material Description
0.5	100.0		23A-0025-B1C1-AS		Well-graded gravel with sand (GW), fine to coarse, subrounded, 35-45% fine to coarse sand [FILL] - brownish gray, wet - no odor, no staining - non-cohesive
1.0			23A-0025-B1C1-BS		Poorly graded sand (SP), medium [FILL] - gray, moist - no odor, no staining - non-cohesive
1.5					Boring terminated at 1 feet
2.0					
2.5					
3.0					
3.5					
4.0					
4.5					
5.0					
5.5					
6.0					
6.5					
7.0					

DRAFT

Remarks:

AECOM

Core Number: 23A-0026-B1C1

TOTAL DEPTH: 1.6 ft

CLIENT	USEPA R1	**PROJECT NAME**	Lower Neponset River
PROJECT NUMBER	MAN000102204	**SITE NAME**	Lower Neponset River
DATE STARTED	28-Jun-2023 09:59	**EASTING**	759292.3
DRILLING CONTRACTOR	OSI	**NORTHING**	2917468.6
DRILLING EQUIPMENT	Vibracore	**HOLE DIAMETER**	3.5 in
DRILLING METHOD	Vibracore	**WATER DEPTH**	4.2 ft
LOGGED BY	Tianzhen Nie	**CHECKED BY**	Gemma Kirkwood

Depth	Recovery (%)	PID (ppm)	Sample ID	Graphic	Material Description
0.5	100.0		23A-0026-B1C1-AS		Elastic silt (MH), 25-35% roots [FILL] - black, wet - hydrocarbon odor, no staining - non-cohesive
1.0			23A-0026-B1C1-BS		Poorly graded sand (SP), fine to medium, <10% roots [FILL] - dark brown, wet - hydrocarbon odor, no staining - non-cohesive
1.5					Well-graded sand with gravel (SW), fine to coarse, subangular, 25-35% subangular, fine to coarse gravel [FILL] - dark brown to gray, moist - hydrocarbon odor, no staining - non-cohesive
2.0					Well-graded sand with gravel (SW), fine to coarse, 25-35% subangular, fine to medium gravel [FILL] - light brown, moist - hydrocarbon odor, no staining - non-cohesive
2.5					Boring terminated at 1.6 feet
3.0					
3.5					
4.0					
4.5					
5.0					
5.5					
6.0					
6.5					
7.0					

DRAFT

Remarks:

AECOM

Core Number: 23A-0028-PLC2

TOTAL DEPTH: 1.1 ft

CLIENT USEPA R1
PROJECT NUMBER MAN000102204
DATE STARTED 27-Jun-2023 12:57
DRILLING CONTRACTOR OSI
DRILLING EQUIPMENT Vibracore
DRILLING METHOD Vibracore
LOGGED BY Tianzhen Nie

PROJECT NAME Lower Neponset River
SITE NAME Lower Neponset River
EASTING 759568.3
NORTHING 2917896.1
HOLE DIAMETER 3.5 in
WATER DEPTH 6.5 ft
CHECKED BY Gemma Kirkwood

Depth	Recovery (%)	PID (ppm)	Sample ID	Graphic	Material Description
0.5	100.0		23A-0028-PLC2-AS		Well-graded gravel with sand (GW), fine to coarse, subrounded, 35-45% subrounded, fine to coarse sand, broken cobble at 0.4 feet [FILL] - yellowish brown to gray, wet - no odor, no staining - non-cohesive
1.0			23A-0028-PLC2-BS		Boring terminated at 1.1 feet
1.5					
2.0					
2.5					
3.0					
3.5					
4.0					
4.5					
5.0					
5.5					
6.0					
6.5					
7.0					

DRAFT

Remarks:

AECOM

Core Number: 23A-0029-PLC1

TOTAL DEPTH: 5.8 ft

CLIENT USEPA R1
PROJECT NUMBER MAN000102204
DATE STARTED 27-Jun-2023 11:05
DRILLING CONTRACTOR OSI
DRILLING EQUIPMENT Vibracore
DRILLING METHOD Vibracore
LOGGED BY Tianzhen Nie

PROJECT NAME Lower Neponset River
SITE NAME Lower Neponset River
EASTING 759764.1
NORTHING 2918061.6
HOLE DIAMETER 3.5 in
WATER DEPTH 3.8 ft
CHECKED BY Gemma Kirkwood

Depth	Recovery (%)	PID (ppm)	Sample ID	Graphic	Material Description
0.5	100.0		23A-0029-PLC1-AS		Organic soil (OL), 35-45% roots [FILL] - black, wet - no odor, no staining - non-cohesive
1.0					
1.5			23A-0029-PLC1-BS		Silt (ML) [FILL] - gray, moist - no odor, no staining - cohesive
2.0					
2.5					
3.0					
3.5			23A-0029-PLC1-CS		Well-graded sand (SW), fine to coarse, subrounded [FILL] - gray to brown, moist - no odor, no staining - non-cohesive
4.0					
4.5					
5.0					
5.5					
6.0					Boring terminated at 5.8 feet
6.5					
7.0					

Remarks:

DRAFT

AECOM

Core Number: 23A-0030-PLC1

TOTAL DEPTH: 3.0 ft

CLIENT	USEPA R1	**PROJECT NAME**	Lower Neponset River
PROJECT NUMBER	MAN000102204	**SITE NAME**	Lower Neponset River
DATE STARTED	27-Jun-2023 08:09	**EASTING**	759944.3
DRILLING CONTRACTOR	OSI	**NORTHING**	2918253.4
DRILLING EQUIPMENT	Vibracore	**HOLE DIAMETER**	3.5 in
DRILLING METHOD	Vibracore	**WATER DEPTH**	3.9 ft
LOGGED BY	Tianzhen Nie	**CHECKED BY**	Gemma Kirkwood

Depth	Recovery (%)	PID (ppm)	Sample ID	Graphic	Material Description
0.5	93.3		23A-0030-PLC1-AS		Elastic silt (MH), <10% very fine sand, sheening [FILL] - black, wet - hydrocarbon odor, no staining - cohesive, soft
1.0			23A-0030-PLC1-BS		
1.5					
2.0			23A-0030-PLC1-CS		Well-graded sand (SW), fine to coarse, subrounded, 5-15% subrounded, fine to coarse gravel. No recovery 2.8-3.0 feet. [FILL] - orangish brown, moist - no odor, no staining - non-cohesive
2.5					
3.0					Boring terminated at 3 feet
3.5					
4.0					
4.5					
5.0					
5.5					
6.0					
6.5					
7.0					

DRAFT

Remarks:

AECOM

Core Number: 23A-0031-PLC1

TOTAL DEPTH: 3.4 ft

CLIENT	USEPA R1	**PROJECT NAME**	Lower Neponset River
PROJECT NUMBER	MAN000102204	**SITE NAME**	Lower Neponset River
DATE STARTED	26-Jun-2023 14:53	**EASTING**	760082.4
DRILLING CONTRACTOR	OSI	**NORTHING**	2918474.1
DRILLING EQUIPMENT	Vibracore	**HOLE DIAMETER**	3.5 in
DRILLING METHOD	Vibracore	**WATER DEPTH**	6.9 ft
LOGGED BY	Tianzhen Nie	**CHECKED BY**	Gemma Kirkwood

Depth	Recovery (%)	PID	Sample ID	Graphic	Material Description
0.5	100.0	2.5	23A-0031-PLC1-AS		Silt (ML), <10% roots, sheening [FILL] - black, wet - hydrocarbon odor, no staining - non-cohesive, loose
1.0			23A-0031-PLC1-BS		Well-graded sand with silt (SW-SM), fine to coarse, 5-15% silt, sheening [FILL] - dark gray to brown, moist - hydrocarbon odor, no staining - non-cohesive, loose to medium dense
1.5					
2.0			23A-0031-PLC1-CS		Well-graded sand with silt (SW-SM), fine to coarse, 5-15% silt, sheening [FILL] - dark gray to brown, moist - hydrocarbon odor, no staining - non-cohesive, loose to medium dense
2.5					
3.0					Silt (ML), <10% roots, <10% clay, sheening [FILL] - black, wet - hydrocarbon odor, no staining - non-cohesive
3.5					Silt (ML), 10-20% clay [FILL] - greenish gray, moist - hydrocarbon odor, no staining - cohesive, medium stiff
4.0					
4.5					Silt (ML), 10-20% clay [FILL] - yellowish orange, moist - no odor, no staining - cohesive
5.0					Boring terminated at 3.4 feet
5.5					
6.0					
6.5					
7.0					

DRAFT

Remarks:

AECOM

Core Number: 23A-0032-PLC1

TOTAL DEPTH: 3.5 ft

CLIENT	USEPA R1	**PROJECT NAME**	Lower Neponset River
PROJECT NUMBER	MAN000102204	**SITE NAME**	Lower Neponset River
DATE STARTED	26-Jun-2023 12:43	**EASTING**	760224.0
DRILLING CONTRACTOR	OSI	**NORTHING**	2918689.6
DRILLING EQUIPMENT	Vibracore	**HOLE DIAMETER**	3.5 in
DRILLING METHOD	Vibracore	**WATER DEPTH**	7.9 ft
LOGGED BY	Tianzhen Nie	**CHECKED BY**	Gemma Kirkwood

Depth	Recovery (%)	PID	Sample ID	Graphic	Material Description
0.5			23A-0032-PLC1-AS		Elastic silt (MH), 20-30% clay, <10% very fine sand, oxidation staining throughout [FILL] - orangish brown, moist - no odor, some oxidation - cohesive
1.0			23A-0032-PLC1-BS		
1.5	85.7				
2.0		3.2	23A-0032-PLC1-CS		
2.5					
3.0					Silty sand (SM), very fine, poorly graded, 35-45% silt. No recovery 3.0-3.5 feet. [FILL] - orangish brown, wet - no odor, no staining - cohesive, soft to medium stiff
3.5					Boring terminated at 3.5 feet
4.0					
4.5					
5.0					
5.5					
6.0					
6.5					
7.0					

DRAFT

Remarks:

AECOM

Core Number: 23A-0033-B2C1

TOTAL DEPTH: 3.0 ft

CLIENT USEPA R1
PROJECT NAME Lower Neponset River
PROJECT NUMBER MAN000102204
SITE NAME Lower Neponset River
DATE STARTED 26-Jun-2023 07:13
EASTING 760266.4
DRILLING CONTRACTOR OSI
NORTHING 2918914.7
DRILLING EQUIPMENT Vibracore
HOLE DIAMETER 3.5 in
DRILLING METHOD Vibracore
WATER DEPTH 6.4 ft
LOGGED BY Tianzhen Nie
CHECKED BY Gemma Kirkwood

DRAFT

Depth	Recovery (%)	PID (ppm)	Sample ID	Graphic	Material Description
0.5	90.0		23A-0033-B2C1-AS		Silty sand (SM), very fine, poorly graded, 20-30% silt, <10% roots [FILL] - grayish brown, wet - hydrocarbon odor, no staining - non-cohesive
1.0			23A-0033-B2C1-BS		Well-graded sand (SW), fine to coarse, subrounded, <10% subrounded, fine gravel [FILL] -gray to brown, moist -hydrocarbon odor, no staining -non-cohesive, loose at 0.5 feet
1.5					
2.0			23A-0033-B2C1-CS		Cobbles, 10-20% subrounded, fine to coarse sand, 10-20% silt, 5-15% clay. Large nail found between 1.5-1.7 feet. [FILL] - greenish brown to gray, moist - no odor, no staining - non-cohesive
2.5					
3.0					Sandy silt (ML), 15-25% fine sand, 5-15% very fine sand. No recovery 2.7-3.0 feet. [FILL] - greenish gray, moist - no odor, no staining - cohesive, stiff
3.5					
4.0					
4.5					
5.0					
5.5					
6.0					
6.5					
7.0					

Remarks:

AECOM

Core Number: 23A-0034-PLC1

TOTAL DEPTH: 2.5 ft

CLIENT	USEPA R1	**PROJECT NAME**	Lower Neponset River
PROJECT NUMBER	MAN000102204	**SITE NAME**	Lower Neponset River
DATE STARTED	25-Jun-2023 12:39	**EASTING**	760366.7
DRILLING CONTRACTOR	OSI	**NORTHING**	2919158.8
DRILLING EQUIPMENT	Vibracore	**HOLE DIAMETER**	3.5 in
DRILLING METHOD	Vibracore	**WATER DEPTH**	6.4 ft
LOGGED BY	Tianzhen Nie	**CHECKED BY**	Gemma Kirkwood

Depth	Recovery (%)	PID (ppm)	Sample ID	Graphic	Material Description
0.5	96.0		23A-0034-PLC1-AS		Silt (ML), 20-30% roots [FILL] - black, wet - organics odor, no staining - non-cohesive
1.0			23A-0034-PLC1-BS		Well-graded sand with gravel (SW), fine to medium, 15-25% subrounded, fine gravel, <10% subrounded, fine gravel [FILL] - dark gray, moist - no odor, no staining - non-cohesive
1.5					
2.0			23A-0034-PLC1-CS		Silt with sand (ML), 10-20% very fine sand. No recovery 2.4-2.5 feet. [FILL] - greenish gray, moist - no odor, no staining - cohesive, stiff
2.5					
3.0					
3.5					
4.0					
4.5					
5.0					
5.5					
6.0					
6.5					
7.0					

DRAFT

Remarks:

AECOM

Core Number: 23A-0036-PLC3

TOTAL DEPTH: 1.0 ft

CLIENT USEPA R1	**PROJECT NAME** Lower Neponset River
PROJECT NUMBER MAN000102204	**SITE NAME** Lower Neponset River
DATE STARTED 24-Jun-2023 15:00	**EASTING** 760731.7
DRILLING CONTRACTOR OSI	**NORTHING** 2919524.1
DRILLING EQUIPMENT Vibracore	**HOLE DIAMETER** 3.5 in
DRILLING METHOD Vibracore	**WATER DEPTH** 7.5 ft
LOGGED BY Hannah Brumby	**CHECKED BY** Gemma Kirkwood

Depth	Recovery (%)	PID (ppm)	Sample ID	Graphic	Material Description
0.5	100.0		23A-0036-PLC3-AS		Well-graded gravel with sand (GW), fine to coarse, subrounded, 15-25% fine to coarse sand, 35-45% cobbles [FILL] - grayish brown, moist - no odor, no staining - non-cohesive
1.0					Boring terminated at 1 feet
1.5					
2.0					
2.5					
3.0					
3.5					
4.0					
4.5					
5.0					
5.5					
6.0					
6.5					
7.0					

DRAFT

Remarks:

AECOM

Core Number: 23A-0037-B2C1

TOTAL DEPTH: 0.5 ft

CLIENT	USEPA R1	**PROJECT NAME**	Lower Neponset River
PROJECT NUMBER	MAN000102204	**SITE NAME**	Lower Neponset River
DATE STARTED	24-Jun-2023 12:35	**EASTING**	760952.2
DRILLING CONTRACTOR	OSI	**NORTHING**	2919680.6
DRILLING EQUIPMENT	Ponar	**HOLE DIAMETER**	
DRILLING METHOD	Ponar	**WATER DEPTH**	6.7 ft
LOGGED BY	Tianzhen Nie	**CHECKED BY**	Gemma Kirkwood

Depth	Recovery (%)	PID (ppm)	Sample ID	Graphic	Material Description
0.5	100.0		23A-0037-B2C1-AS		Organic matter, grab sample [TOPSOIL] - dark brown, wet - organics odor - non-cohesive at 0 feet Boring terminated at 0.5 feet
1.0					
1.5					
2.0					
2.5					
3.0					
3.5					
4.0					
4.5					
5.0					
5.5					
6.0					
6.5					
7.0					

DRAFT

Remarks:

AECOM

Core Number: 23A-0039-PLC1

TOTAL DEPTH: 2.7 ft

CLIENT	USEPA R1	**PROJECT NAME**	Lower Neponset River
PROJECT NUMBER	MAN000102204	**SITE NAME**	Lower Neponset River
DATE STARTED	23-Jun-2023 14:58	**EASTING**	761221.3
DRILLING CONTRACTOR	OSI	**NORTHING**	2920118.4
DRILLING EQUIPMENT	Vibracore	**HOLE DIAMETER**	3.5 in
DRILLING METHOD	Vibracore	**WATER DEPTH**	7.3 ft
LOGGED BY	Tianzhen Nie	**CHECKED BY**	Gemma Kirkwood

Depth	Recovery (%)	PID	Sample ID	Graphic	Material Description
0.5	100.0		23A-0039-PLC1-AS		Well-graded sand (SW), fine to coarse, 5-15% subrounded, fine gravel [FILL] - dark gray, moist - no odor, no staining - non-cohesive
1.0			23A-0039-PLC1-BS		Elastic silt (MH), <10% clay, <10% subangular, fine gravel [FILL] - light brown, moist - no odor, no staining - cohesive
1.5					
2.0		4.6	23A-0039-PLC1-CS		Poorly graded sand with gravel (SP), fine, 15-25% fine to coarse gravel [FILL] - yellowish brown, moist - no odor, no staining - non-cohesive
2.5					
3.0					Boring terminated at 2.7 feet
3.5					
4.0					
4.5					
5.0					
5.5					
6.0					
6.5					
7.0					

DRAFT

Remarks:

AECOM

Core Number: 23A-0040-PLC1

TOTAL DEPTH: 5.6 ft

CLIENT USEPA R1
PROJECT NAME Lower Neponset River
PROJECT NUMBER MAN000102204
SITE NAME Lower Neponset River
DATE STARTED 23-Jun-2023 09:34
EASTING 761395.2
DRILLING CONTRACTOR OSI
NORTHING 2920307.2
DRILLING EQUIPMENT Vibracore
HOLE DIAMETER 3.5 in
DRILLING METHOD Vibracore
WATER DEPTH 7.4 ft
LOGGED BY Tianzhen Nie
CHECKED BY Gemma Kirkwood

Depth	Recovery (%)	PID (ppm)	Sample ID	Graphic	Material Description
0.5			23A-0040-PLC1-AS		Silt (ML), 25-35% roots, twigs and leaves, sheeny [FILL] - dark brown, wet - hydrocarbon odor, no staining - non-cohesive, loose
1.0			23A-0040-PLC1-BS		Poorly graded sand with silt (SP-SM), very fine, 35-45% fine sand, 5-15% silt [FILL] - grayish brown, moist - no odor, no staining - cohesive, soft
1.5					
2.0					Well-graded sand (SW), fine to coarse, subrounded, 5-15% subrounded, fine to medium gravel [FILL] - grayish brown, moist - no odor, no staining - non-cohesive, medium dense
2.5	100.0				
3.0					Well-graded sand with silt (SW-SM), fine, 5-15% subrounded, medium to coarse sand, 5-15% medium to coarse gravel, 5-15% silt [FILL] - grayish brown, moist - no odor, no staining - cohesive, medium stiff
3.5			23A-0040-PLC1-CS		
4.0					
4.5					Well-graded sand with gravel (SW), fine to coarse, subrounded, 15-25% subrounded, medium to coarse gravel, <10% cobbles [FILL] - grayish brown, moist - no odor, no staining - non-cohesive, medium dense
5.0					
5.5					Well-graded sand (SW), fine to medium, subrounded, 5-15% subrounded, fine to coarse gravel, <10% silt [FILL] - grayish brown, moist - no odor, no staining - non-cohesive
6.0					Boring terminated at 5.6 feet
6.5					
7.0					

DRAFT

Remarks:

AECOM

Core Number: 23A-0041-PLC1

TOTAL DEPTH: 1.0 ft

CLIENT USEPA R1
PROJECT NUMBER MAN000102204
DATE STARTED 29-Jun-2023 14:39
DRILLING CONTRACTOR OSI
DRILLING EQUIPMENT Vibracore
DRILLING METHOD Vibracore
LOGGED BY Tianzhen Nie

PROJECT NAME Lower Neponset River
SITE NAME Lower Neponset River
EASTING 758313.7
NORTHING 2917037.2
HOLE DIAMETER 3.5 in
WATER DEPTH 3.2 ft
CHECKED BY Gemma Kirkwood

Depth	Recovery (%)	PID (ppm)	Sample ID	Graphic	Material Description
0.5	100.0		23A-0041-PLC1-AS 23A-0041-PLC1-BS		Elastic silt (MH), 5-15% roots [FILL] - black, wet - hydrocarbon odor, no staining - cohesive, soft
1.0					Boring terminated at 1 feet
1.5					
2.0					
2.5					
3.0					
3.5					
4.0					
4.5					
5.0					
5.5					
6.0					
6.5					
7.0					

DRAFT

Remarks:

AECOM

Core Number: 23A-0042-PLC1

TOTAL DEPTH: 2.7 ft

CLIENT USEPA R1
PROJECT NAME Lower Neponset River
PROJECT NUMBER MAN000102204
SITE NAME Lower Neponset River
DATE STARTED 29-Jun-2023 12:59
EASTING 758491.1
DRILLING CONTRACTOR OSI
NORTHING 2917087.9
DRILLING EQUIPMENT Vibracore
HOLE DIAMETER 3.5 in
DRILLING METHOD Vibracore
WATER DEPTH 3 ft
LOGGED BY Tianzhen Nie
CHECKED BY Gemma Kirkwood

Depth	Recovery (%)	PID (ppm)	Sample ID	Graphic	Material Description
0.5	100.0		23A-0042-PLC1-AS		Well-graded sand (SW), fine to medium, 5-15% roots [FILL] - grayish brown, moist - hydrocarbon odor, no staining - non-cohesive
1.0			23A-0042-PLC1-BS		Silt with sand (ML), 20-30% fine sand [FILL] - dark brown, moist - hydrocarbon odor, no staining - non-cohesive
1.5					Well-graded sand (SW), fine to medium [FILL] - grayish brown, moist - hydrocarbon odor, no staining - non-cohesive
2.0			23A-0042-PLC1-CS		Organic soil (OL), <10% fine to medium sand [FILL] - black, moist - hydrocarbon odor, no staining - non-cohesive
2.5					Well-graded sand (SW), fine to coarse, 35-45% cobbles [FILL] - dark gray to brown, moist - hydrocarbon odor, no staining - non-cohesive
3.0					Boring terminated at 2.7 feet
3.5					
4.0					
4.5					
5.0					
5.5					
6.0					
6.5					
7.0					

DRAFT

Remarks:

AECOM

Core Number: 23A-0043-PLC1

TOTAL DEPTH: 1.7 ft

CLIENT USEPA R1
PROJECT NAME Lower Neponset River
PROJECT NUMBER MAN000102204
SITE NAME Lower Neponset River
DATE STARTED 29-Jun-2023 10:52
EASTING 758739.4
DRILLING CONTRACTOR OSI
NORTHING 2917132.7
DRILLING EQUIPMENT Vibracore
HOLE DIAMETER 3.5 in
DRILLING METHOD Vibracore
WATER DEPTH 4.6 ft
LOGGED BY Tianzhen Nie
CHECKED BY Gemma Kirkwood

Depth	Recovery (%)	PID (ppm)	Sample ID	Graphic	Material Description
0.5	100.0		23A-0043-PLC1-AS 23A-0043-PLC1-BS		Well-graded sand with gravel (SW), fine to coarse, 25-35% subrounded, fine to coarse gravel, 5-15% cobbles [FILL] - orangish brown, moist - no odor, no staining - non-cohesive
1.0					
1.5					Boring terminated at 1.6 feet
2.0					
2.5					
3.0					
3.5					
4.0					
4.5					
5.0					
5.5					
6.0					
6.5					
7.0					

DRAFT

Remarks:

AECOM

Core Number: 23A-0044-PLC1

TOTAL DEPTH: 0.5 ft

CLIENT USEPA R1
PROJECT NUMBER MAN000102204
DATE STARTED 28-Jun-2023 14:22
DRILLING CONTRACTOR OSI
DRILLING EQUIPMENT Vibracore
DRILLING METHOD Vibracore
LOGGED BY Tianzhen Nie

PROJECT NAME Lower Neponset River
SITE NAME Lower Neponset River
EASTING 759011.8
NORTHING 2917143.5
HOLE DIAMETER 3.5 in
WATER DEPTH 5.2 ft
CHECKED BY Gemma Kirkwood

Depth	Recovery (%)	PID (ppm)	Sample ID	Graphic	Material Description
0.5	100.0		23A-0044-PLC1-AS		

DRAFT

Remarks: Recovery during coring was only 0.5 feet. Core contents had to be placed in a pan and were not logged. Sample 23A-0044-PLC1-AS was collected from 0-0.5 feet.

AECOM

Core Number: 23A-0045-PLC3

TOTAL DEPTH: 0.5 ft

CLIENT USEPA R1
PROJECT NUMBER MAN000102204
DATE STARTED 28-Jun-2023 11:35
DRILLING CONTRACTOR OSI
DRILLING EQUIPMENT Vibracore
DRILLING METHOD Vibracore
LOGGED BY Tianzhen Nie

PROJECT NAME Lower Neponset River
SITE NAME Lower Neponset River
EASTING 759212.4
NORTHING 2917323.0
HOLE DIAMETER 3.5 in
WATER DEPTH 4.9 ft
CHECKED BY Gemma Kirkwood

Depth	Recovery (%)	PID (ppm)	Sample ID	Graphic	Material Description
0.5	100.0		23A-0045-PLC3-AS		

DRAFT

Remarks: Recovery during coring was only 0.5 feet. Core contents had to be placed in a pan and were not logged. Sample 23A-0045-PLC3-AS was collected from 0-0.5 feet.

AECOM

Core Number: 23A-0046-PLC2

TOTAL DEPTH: 2.4 ft

CLIENT	USEPA R1	**PROJECT NAME**	Lower Neponset River
PROJECT NUMBER	MAN000102204	**SITE NAME**	Lower Neponset River
DATE STARTED	28-Jun-2023 09:17	**EASTING**	759381.8
DRILLING CONTRACTOR	OSI	**NORTHING**	2917517.0
DRILLING EQUIPMENT	Vibracore	**HOLE DIAMETER**	3.5 in
DRILLING METHOD	Vibracore	**WATER DEPTH**	4.2 ft
LOGGED BY	Tianzhen Nie	**CHECKED BY**	Gemma Kirkwood

Depth	Recovery (%)	PID (ppm)	Sample ID	Graphic	Material Description
0.5	100.0		23A-0046-PLC2-AS		Silty sand with gravel (SM), fine to coarse, well-graded, subrounded, 15-25% silt, 10-20% subrounded, fine to medium gravel [FILL] - dark gray, wet - no odor, no staining - non-cohesive, very loose
1.0			23A-0046-PLC2-BS		
1.5			23A-0046-PLC2-CS		Silty sand with gravel (SM), fine to medium, well-graded, subrounded, 35-45% silt, 15-25% subrounded, fine to coarse gravel [FILL] - gray to brown, moist - no odor, no staining - non-cohesive
2.0					
2.5					Boring terminated at 2.4 feet
3.0					
3.5					
4.0					
4.5					
5.0					
5.5					
6.0					
6.5					
7.0					

DRAFT

Remarks:

AECOM

Core Number: 23A-0048-PLC1

TOTAL DEPTH: 5.5 ft

CLIENT	USEPA R1	**PROJECT NAME**	Lower Neponset River
PROJECT NUMBER	MAN000102204	**SITE NAME**	Lower Neponset River
DATE STARTED	27-Jun-2023 12:06	**EASTING**	759659.8
DRILLING CONTRACTOR	OSI	**NORTHING**	2917951.8
DRILLING EQUIPMENT	Vibracore	**HOLE DIAMETER**	3.5 in
DRILLING METHOD	Vibracore	**WATER DEPTH**	2.4 ft
LOGGED BY	Tianzhen Nie	**CHECKED BY**	Gemma Kirkwood

Depth	Recovery (%)	PID (ppm)	Sample ID	Graphic	Material Description
0.5			23A-0048-PLC1-AS		Organic soil (OL) [FILL] - dark black, wet - no odor, no staining - non-cohesive
1.0					
1.5			23A-0048-PLC1-BS		Silt (ML) [FILL] - dark gray, wet - no odor, no staining - cohesive
2.0					
2.5	90.1				
3.0					
3.5			23A-0048-PLC1-CS		Well-graded sand with gravel (SW), fine to coarse, subrounded, 30-40% subrounded, fine to coarse gravel. No recovery 5.0-5.5 feet. [FILL] - grayish brown, moist - no odor, no staining - non-cohesive
4.0					
4.5					
5.0					
5.5					Boring terminated at 5.5 feet
6.0					
6.5					
7.0					

Remarks:

DRAFT

AECOM

Core Number: 23A-0049-B2C1

TOTAL DEPTH: 3.2 ft

CLIENT	USEPA R1	**PROJECT NAME**	Lower Neponset River
PROJECT NUMBER	MAN000102204	**SITE NAME**	Lower Neponset River
DATE STARTED	27-Jun-2023 09:21	**EASTING**	759838.0
DRILLING CONTRACTOR	OSI	**NORTHING**	2918131.5
DRILLING EQUIPMENT	Vibracore	**HOLE DIAMETER**	3.5 in
DRILLING METHOD	Vibracore	**WATER DEPTH**	3.8 ft
LOGGED BY	Tianzhen Nie	**CHECKED BY**	Gemma Kirkwood

Depth	Recovery (%)	PID (ppm)	Sample ID	Graphic	Material Description
0.5	100.0		23A-0049-B2C1-AS		Elastic silt (MH), <10% very fine sand, sheening. Top 3 inches sticks and leaves. [FILL] - black, wet - no odor, no staining - cohesive
1.0					
1.5			23A-0049-B2C1-BS		
2.0					Debris, 5-15% silt, <10% very fine sand, wood debris [FILL] - brown, wet - no odor, no staining - non-cohesive
2.5			23A-0049-B2C1-CS		Well-graded gravel with sand (GW), fine to coarse, subrounded, 35-45% subrounded, fine to coarse sand [FILL] - orangish brown, moist - no odor, no staining - non-cohesive
3.0					Boring terminated at 3.2 feet
3.5					
4.0					
4.5					
5.0					
5.5					
6.0					
6.5					
7.0					

DRAFT

Remarks:

AECOM

Core Number: 23A-0050-B2C1

TOTAL DEPTH: 3.2 ft

CLIENT	USEPA R1	**PROJECT NAME**	Lower Neponset River
PROJECT NUMBER	MAN000102204	**SITE NAME**	Lower Neponset River
DATE STARTED	27-Jun-2023 07:32	**EASTING**	760016.6
DRILLING CONTRACTOR	OSI	**NORTHING**	2918320.8
DRILLING EQUIPMENT	Vibracore	**HOLE DIAMETER**	3.5 in
DRILLING METHOD	Vibracore	**WATER DEPTH**	3.7 ft
LOGGED BY	Tianzhen Nie	**CHECKED BY**	Gemma Kirkwood

Depth	Recovery (%)	PID (ppm)	Sample ID	Graphic	Material Description
0.5	100.0		23A-0050-B2C1-AS		Silt (ML), <10% fine to medium sand, <10% roots [FILL] - black, wet - hydrocarbon odor, no staining - non-cohesive
1.0					Elastic silt (MH) [FILL] - black, wet - hydrocarbon odor, no staining - cohesive
1.5			23A-0050-B2C1-BS		Well-graded sand (SW), fine to medium [FILL] - grayish brown, moist - no odor, no staining - non-cohesive
2.0					
2.5					Well-graded sand with gravel (SW), fine to coarse, subrounded, 20-30% subrounded, fine to coarse gravel [FILL] - grayish brown, moist - no odor, no staining - non-cohesive
3.0			23A-0050-B2C1-CS		
3.5					Silt (ML), 10-20% clay [FILL] - yellowish orange, moist - no odor, no staining - cohesive, medium stiff to stiff
4.0					
4.5					Boring terminated at 3.2 feet
5.0					
5.5					
6.0					
6.5					
7.0					

DRAFT

Remarks:

AECOM

Core Number: 23A-0051-PLC1

TOTAL DEPTH: 3.4 ft

CLIENT	USEPA R1	**PROJECT NAME**	Lower Neponset River
PROJECT NUMBER	MAN000102204	**SITE NAME**	Lower Neponset River
DATE STARTED	26-Jun-2023 13:56	**EASTING**	760187.4
DRILLING CONTRACTOR	OSI	**NORTHING**	2918521.0
DRILLING EQUIPMENT	Vibracore	**HOLE DIAMETER**	3.5 in
DRILLING METHOD	Vibracore	**WATER DEPTH**	4.7 ft
LOGGED BY	Tianzhen Nie	**CHECKED BY**	Gemma Kirkwood

Depth	Recovery (%)	PID (ppm)	Sample ID	Graphic	Material Description
0.5			23A-0051-PLC1-AS		Silt with gravel (ML), 20-30% subrounded, fine to coarse gravel [FILL] - black, wet - hydrocarbon odor, no staining - non-cohesive
1.0					
1.5	100.0		23A-0051-PLC1-BS		Elastic silt (MH) [FILL] - black, wet - hydrocarbon odor, no staining - cohesive
2.0					Poorly graded sand with silt (SP-SM), fine to medium, 5-15% silt [FILL] - dark gray to brown, wet - no odor, no staining - non-cohesive
2.5			23A-0051-PLC1-CS		
3.0					Well-graded sand with gravel (SW), fine to coarse, 20-30% subrounded, fine to coarse gravel [FILL] - orangish brown, moist - no odor, no staining - non-cohesive
3.5					Boring terminated at 3.4 feet
4.0					
4.5					
5.0					
5.5					
6.0					
6.5					
7.0					

DRAFT

Remarks:

AECOM

Core Number: 23A-0052-PLC1

TOTAL DEPTH: 1.9 ft

CLIENT	USEPA R1	**PROJECT NAME**	Lower Neponset River
PROJECT NUMBER	MAN000102204	**SITE NAME**	Lower Neponset River
DATE STARTED	26-Jun-2023 11:41	**EASTING**	760291.7
DRILLING CONTRACTOR	OSI	**NORTHING**	2918775.7
DRILLING EQUIPMENT	Vibracore	**HOLE DIAMETER**	3.5 in
DRILLING METHOD	Vibracore	**WATER DEPTH**	7 ft
LOGGED BY	Tianzhen Nie	**CHECKED BY**	Gemma Kirkwood

Depth	Recovery (%)	PID (ppm)	Sample ID	Graphic	Material Description
0.5	100.0		23A-0052-PLC1-AS		Well-graded sand with gravel (SW), fine to coarse, 10-20% fine to coarse gravel [FILL] - brown, moist - no odor, no staining - non-cohesive
1.0			23A-0052-PLC1-BS		Elastic silt (MH), 5-15% very fine sand, 5-15% clay, 20-30% cobbles [FILL] - greenish gray, moist - no odor, no staining - cohesive, stiff
1.5					
2.0					Boring terminated at 1.9 feet
2.5					
3.0					
3.5					
4.0					
4.5					
5.0					
5.5					
6.0					
6.5					
7.0					

DRAFT

Remarks:

AECOM

Core Number: 23A-0053-B1C1

TOTAL DEPTH: 6.0 ft

CLIENT	USEPA R1	**PROJECT NAME**	Lower Neponset River
PROJECT NUMBER	MAN000102204	**SITE NAME**	Lower Neponset River
DATE STARTED	25-Jun-2023 14:16	**EASTING**	760302.1
DRILLING CONTRACTOR	OSI	**NORTHING**	2918993.0
DRILLING EQUIPMENT	Vibracore	**HOLE DIAMETER**	3.5 in
DRILLING METHOD	Vibracore	**WATER DEPTH**	2.3 ft
LOGGED BY	Tianzhen Nie	**CHECKED BY**	Gemma Kirkwood

Depth	Recovery (%)	PID (ppm)	Sample ID	Graphic	Material Description
0.5	95		23A-0053-B1C1-AS		Organic soil (OL), sheening [FILL] - black, wet - organics odor, no staining - non-cohesive, very loose
1.0					
1.5			23A-0053-B1C1-BS		Poorly graded gravel with sand (GP), fine, subrounded, 20-30% fine to coarse sand, <10% subrounded, medium gravel [FILL] - dark gray, moist - no odor, no staining - non-cohesive
2.0					
2.5					Well-graded sand (SW), fine to coarse, subrounded, 5-15% subrounded, fine to coarse gravel [FILL] - grayish brown, moist - no odor, no staining - non-cohesive
3.0					
3.5					Well-graded sand (SW), fine to medium, <10% silt [FILL] - greenish brown to gray, moist - no odor, no staining - non-cohesive
4.0					
4.5			23A-0053-B1C1-CS		
5.0					Silt with sand (ML), 10-20% very fine sand, 10-20% clay. No recovery 5.7-6.0 feet. [FILL] - greenish gray, moist - no odor, no staining - non-cohesive, dense to medium dense
5.5					
6.0					Boring terminated at 6 feet
6.5					
7.0					

DRAFT

Remarks:

AECOM

Core Number: 23A-0054-PLC2

TOTAL DEPTH: 3.5 ft

CLIENT	USEPA R1	**PROJECT NAME**	Lower Neponset River
PROJECT NUMBER	MAN000102204	**SITE NAME**	Lower Neponset River
DATE STARTED	25-Jun-2023 10:27	**EASTING**	760474.8
DRILLING CONTRACTOR	OSI	**NORTHING**	2919183.5
DRILLING EQUIPMENT	Vibracore	**HOLE DIAMETER**	3.5 in
DRILLING METHOD	Vibracore	**WATER DEPTH**	4.8 ft
LOGGED BY	Tianzhen Nie	**CHECKED BY**	Gemma Kirkwood

Depth	Recovery (%)	PID (ppm)	Sample ID	Graphic	Material Description
0.5	100.0		23A-0054-PLC2-AS		Silt (ML), 5-15% roots, sheening [FILL] - black, wet - no odor, no staining - non-cohesive, very loose
1.0			23A-0054-PLC2-BS		Poorly graded sand with silt (SP-SM), fine to medium, 5-15% silt, <10% subrounded, medium gravel [FILL] - grayish brown, moist - hydrocarbon odor, no staining - non-cohesive, medium dense
1.5					
2.0			23A-0054-PLC2-CS		Silty sand (SM), very fine, poorly graded, 35-45% silt, <10% clay [FILL] - greenish gray, moist - no odor, no staining - cohesive, medium stiff
2.5					
3.0					
3.5					Boring terminated at 3.5 feet
4.0					
4.5					
5.0					
5.5					
6.0					
6.5					
7.0					

DRAFT

Remarks:

AECOM

Core Number: 23A-0054-PLC3

TOTAL DEPTH: 3.0 ft

CLIENT USEPA R1
PROJECT NUMBER MAN000102204
DATE STARTED 25-Jun-2023 11:17
DRILLING CONTRACTOR OSI
DRILLING EQUIPMENT Vibracore
DRILLING METHOD Vibracore
LOGGED BY Tianzhen Nie

PROJECT NAME Lower Neponset River
SITE NAME Lower Neponset River
EASTING 760474.0
NORTHING 2919179.2
HOLE DIAMETER 3.5 in
WATER DEPTH 4.5 ft
CHECKED BY Gemma Kirkwood

Depth	Recovery (%)	PID (ppm)	Sample ID	Graphic	Material Description
0.5					Silt (ML), <10% roots, sheening [FILL] - black, wet - no odor, no staining - non-cohesive
1.0					
1.5	100.0				Silty sand (SM), very fine, poorly graded, 35-45% silt, <10% clay [FILL] - greenish gray to brown, moist - no odor, no staining - cohesive
2.0					
2.5					
3.0					Boring terminated at 3 feet
3.5					
4.0					
4.5					
5.0					
5.5					
6.0					
6.5					
7.0					

DRAFT

Remarks: Extra core for matrix spike/matrix spike duplicate for 23A-0054-PLC2.

AECOM

Core Number: 23A-0054-PLC4

TOTAL DEPTH: 3.0 ft

CLIENT	USEPA R1	**PROJECT NAME**	Lower Neponset River
PROJECT NUMBER	MAN000102204	**SITE NAME**	Lower Neponset River
DATE STARTED	25-Jun-2023 11:43	**EASTING**	760474.0
DRILLING CONTRACTOR	OSI	**NORTHING**	2919179.2
DRILLING EQUIPMENT	Vibracore	**HOLE DIAMETER**	3.5 in
DRILLING METHOD	Vibracore	**WATER DEPTH**	4.5 ft
LOGGED BY	Tianzhen Nie	**CHECKED BY**	Gemma Kirkwood

Depth	Recovery (%)	PID (ppm)	Sample ID	Graphic	Material Description
0.5					Silt (ML), <10% roots, sheening [FILL] - black, wet - hydrocarbon odor, no staining - non-cohesive
1.0					
1.5	100.0				Silty sand (SM), very fine, poorly graded, 35-45% silt, <10% clay [FILL] - greenish gray, moist - no odor, no staining - cohesive
2.0					
2.5					Silty sand (SM), very fine, poorly graded, 35-45% silt, <10% clay [FILL] - yellowish orange, moist - no odor, no staining - cohesive
3.0					Boring terminated at 3 feet
3.5					
4.0					
4.5					
5.0					
5.5					
6.0					
6.5					
7.0					

DRAFT

Remarks: Extra core for matrix spike/matrix spike duplicate for 23A-0054-PLC2.

AECOM

Core Number: 23A-0055-B1C1

TOTAL DEPTH: 3.4 ft

CLIENT USEPA R1
PROJECT NAME Lower Neponset River
PROJECT NUMBER MAN000102204
SITE NAME Lower Neponset River
DATE STARTED 25-Jun-2023 07:08
EASTING 760655.5
DRILLING CONTRACTOR OSI
NORTHING 2919379.9
DRILLING EQUIPMENT Vibracore
HOLE DIAMETER 3.5 in
DRILLING METHOD Vibracore
WATER DEPTH 4.2 ft
LOGGED BY Tianzhen Nie
CHECKED BY Gemma Kirkwood

DRAFT

Depth	Recovery (%)	PID (ppm)	Sample ID	Graphic	Material Description
0.5			23A-0055-B1C1-AS		Well-graded sand with gravel (SW), fine to coarse, 35-45% subrounded, fine to coarse gravel [FILL] - grayish brown, moist - no odor, no staining - non-cohesive
1.0					
1.5	100.0		23A-0055-B1C1-BS		Fat clay (CH) [FILL] - greenish gray, moist - no odor, no staining - cohesive
2.0					Silty sand (SM), fine, poorly graded, 20-30% silt, 5-15% subrounded, fine to medium gravel [FILL] - yellowish brown, moist - no odor, no staining - cohesive
2.5			23A-0055-B1C1-CS		
3.0					Lean clay (CL) [FILL] - greenish gray, moist - no odor, no staining - non-cohesive
3.5					Boring terminated at 3.4 feet
4.0					
4.5					
5.0					
5.5					
6.0					
6.5					
7.0					

Remarks:

AECOM

Core Number: 23A-0055-B1C2

TOTAL DEPTH: 2.2 ft

CLIENT	USEPA R1	**PROJECT NAME**	Lower Neponset River
PROJECT NUMBER	MAN000102204	**SITE NAME**	Lower Neponset River
DATE STARTED	25-Jun-2023 07:43	**EASTING**	760655.5
DRILLING CONTRACTOR	OSI	**NORTHING**	2919379.9
DRILLING EQUIPMENT	Vibracore	**HOLE DIAMETER**	3.5 in
DRILLING METHOD	Vibracore	**WATER DEPTH**	4.2 ft
LOGGED BY	Tianzhen Nie	**CHECKED BY**	Gemma Kirkwood

Depth	Recovery (%)	PID (ppm)	Sample ID	Graphic	Material Description
0.5	100.0				Well-graded sand with gravel (SW), fine to coarse, subrounded, 30-40% subrounded, fine to coarse gravel, silty [FILL] - brownish gray, wet - no odor, some black staining - non-cohesive, loose
1.0					
1.5					Silt with gravel (ML), 20-30% subrounded, fine to medium gravel [FILL] - yellowish gray, wet - no odor, no staining - non-cohesive, medium dense
2.0					
2.5					Elastic silt (MH), 15-25% clay [FILL] - gray, wet - no odor, no staining - cohesive
3.0					Boring terminated at 2.2 feet
3.5					
4.0					
4.5					
5.0					
5.5					
6.0					
6.5					
7.0					

DRAFT

Remarks: Extra core used to supplement volume for 23A-0055-B1C1.

AECOM

Core Number: 23A-0056-B2C1

TOTAL DEPTH: 2.0 ft

CLIENT USEPA R1
PROJECT NUMBER MAN000102204
DATE STARTED 24-Jun-2023 13:57
DRILLING CONTRACTOR OSI
DRILLING EQUIPMENT Vibracore
DRILLING METHOD Vibracore
LOGGED BY Tianzhen Nie

PROJECT NAME Lower Neponset River
SITE NAME Lower Neponset River
EASTING 760841.5
NORTHING 2919553.9
HOLE DIAMETER 3.5 in
WATER DEPTH 4.7 ft
CHECKED BY Gemma Kirkwood

Depth	Recovery (%)	PID (ppm)	Sample ID	Graphic	Material Description
0.5	100.0		23A-0056-PLC1-AS		Silt with gravel (ML), 15-25% fine to coarse gravel, <10% very fine sand, sheening [FILL] - dark brown, wet - no odor, no staining - non-cohesive
1.0			23A-0056-PLC1-BS		Poorly graded sand with gravel (SP), very fine, 30-40% fine to coarse gravel, <10% clay [FILL] - grayish brown, wet - no odor, no staining - cohesive, medium stiff
1.5					
2.0					Boring terminated at 2 feet
2.5					
3.0					
3.5					
4.0					
4.5					
5.0					
5.5					
6.0					
6.5					
7.0					

Remarks:

DRAFT

AECOM

Core Number: 23A-0057-PLC1

TOTAL DEPTH: 1.0 ft

CLIENT USEPA R1
PROJECT NUMBER MAN000102204
DATE STARTED 24-Jun-2023 11:12
DRILLING CONTRACTOR OSI
DRILLING EQUIPMENT Vibracore
DRILLING METHOD Vibracore
LOGGED BY Tianzhen Nie

PROJECT NAME Lower Neponset River
SITE NAME Lower Neponset River
EASTING 761026.1
NORTHING 2919737.7
HOLE DIAMETER 3.5 in
WATER DEPTH 6.8 ft
CHECKED BY Gemma Kirkwood

Depth	Recovery (%)	PID (ppm)	Sample ID	Graphic	Material Description
0.5	100.0				Silt with gravel (ML), 15-25% subrounded, fine to coarse gravel, <10% roots [FILL] - black, wet - no odor, no staining - non-cohesive
1.0					Boring terminated at 1 feet
1.5					
2.0					
2.5					
3.0					
3.5					
4.0					
4.5					
5.0					
5.5					
6.0					
6.5					
7.0					

DRAFT

Remarks: Used to supplement volume for 23A-0057-PLC2.

AECOM

Core Number: 23A-0057-PLC2

TOTAL DEPTH: 2.5 ft

CLIENT	USEPA R1	**PROJECT NAME**	Lower Neponset River
PROJECT NUMBER	MAN000102204	**SITE NAME**	Lower Neponset River
DATE STARTED	24-Jun-2023 11:43	**EASTING**	761024.6
DRILLING CONTRACTOR	OSI	**NORTHING**	2919742.8
DRILLING EQUIPMENT	Vibracore	**HOLE DIAMETER**	3.5 in
DRILLING METHOD	Vibracore	**WATER DEPTH**	7 ft
LOGGED BY	Tianzhen Nie	**CHECKED BY**	Gemma Kirkwood

Depth	Recovery (%)	PID (ppm)	Sample ID	Graphic	Material Description
0.5	100.0		23A-0057-PLC1-AS		Silt (ML), <10% roots [FILL] - black, wet - no odor, no staining - non-cohesive
1.0			23A-0057-PLC1-BS		Well-graded sand with gravel (SW), fine to coarse, 35-45% subrounded, fine to coarse gravel, <10% cobbles [FILL] - grayish brown, moist - no odor, no staining - non-cohesive, dense
1.5					
2.0			23A-0057-PLC1-CS		
2.5					Boring terminated at 2.5 feet
3.0					
3.5					
4.0					
4.5					
5.0					
5.5					
6.0					
6.5					
7.0					

Remarks:

DRAFT

AECOM

Core Number: 23A-0058-PLC1

TOTAL DEPTH: 2.0 ft

CLIENT	USEPA R1	**PROJECT NAME**	Lower Neponset River
PROJECT NUMBER	MAN000102204	**SITE NAME**	Lower Neponset River
DATE STARTED	24-Jun-2023 07:18	**EASTING**	761166.4
DRILLING CONTRACTOR	OSI	**NORTHING**	2919970.1
DRILLING EQUIPMENT	Vibracore	**HOLE DIAMETER**	3.5 in
DRILLING METHOD	Vibracore	**WATER DEPTH**	5.6 ft
LOGGED BY	Tianzhen Nie	**CHECKED BY**	Gemma Kirkwood

Depth	Recovery (%)	PID (ppm)	Sample ID	Graphic	Material Description
0.5	100		23A-0058-PLC1-AS		Gravelly silt (ML), 35-45% subrounded, fine to medium gravel, <10% roots, <10% very fine sand, sheening [FILL] - dark brown, wet - hydrocarbon odor, no staining - non-cohesive
1.0			23A-0058-PLC2-BS		Well-graded sand with gravel (SW), fine, 35-45% subrounded, fine to medium gravel [FILL] - grayish brown, moist - hydrocarbon odor, no staining - non-cohesive
1.5					
2.0					Boring terminated at 2 feet
2.5					
3.0					
3.5					
4.0					
4.5					
5.0					
5.5					
6.0					
6.5					
7.0					

DRAFT

Remarks:

AECOM

Core Number: 23A-0059-PLC1

TOTAL DEPTH: 2.0 ft

CLIENT USEPA R1
PROJECT NAME Lower Neponset River
PROJECT NUMBER MAN000102204
SITE NAME Lower Neponset River
DATE STARTED 23-Jun-2023 12:07
EASTING 761309.8
DRILLING CONTRACTOR OSI
NORTHING 2920201.2
DRILLING EQUIPMENT Vibracore
HOLE DIAMETER 3.5 in
DRILLING METHOD Vibracore
WATER DEPTH 7.1 ft
LOGGED BY Tianzhen Nie
CHECKED BY Gemma Kirkwood

Depth	Recovery (%)	PID (ppm)	Sample ID	Graphic	Material Description
0.5	100.0		23A-0059-PLC1-AS 23A-0059-PLC1-AT		Organic Matter, sheening [FILL] - black, wet - hydrocarbon odor, no staining - non-cohesive
1.0			23A-0059-PLC1-BS 23A-0059-PLC1-BT		Poorly graded sand with gravel (SP), very fine, 15-25% angular, fine to coarse gravel [FILL] - light gray, moist - no odor, no staining - non-cohesive, medium dense
1.5			23A-0059-PLC1-CS		
2.0					Boring terminated at 2 feet
2.5					
3.0					
3.5					
4.0					
4.5					
5.0					
5.5					
6.0					
6.5					
7.0					

DRAFT

Remarks:

AECOM

Core Number: 23A-0059-PLC2

TOTAL DEPTH: 1.55 ft

CLIENT USEPA R1
PROJECT NAME Lower Neponset River
PROJECT NUMBER MAN000102204
SITE NAME Lower Neponset River
DATE STARTED 23-Jun-2023 14:22
EASTING 761321.0
DRILLING CONTRACTOR OSI
NORTHING 2920199.3
DRILLING EQUIPMENT Vibracore
HOLE DIAMETER 3.5 in
DRILLING METHOD Vibracore
WATER DEPTH 7 ft
LOGGED BY Tianzhen Nie
CHECKED BY Gemma Kirkwood

Depth	Recovery (%)	PID (ppm)	Sample ID	Graphic	Material Description
0.5	100.0				Organic soil (OL) [FILL] - black, wet - no odor, no staining - non-cohesive
1.0					Well-graded sand (SW), medium to coarse [FILL] - grayish brown, moist - no odor, no staining - non-cohesive
1.5					Boring terminated at 1.55 feet
2.0					
2.5					
3.0					
3.5					
4.0					
4.5					
5.0					
5.5					
6.0					
6.5					
7.0					

DRAFT

Remarks: Extra core for field duplicate for 23A-0059-PLC1.

AECOM

Core Number: 23A-0060-PLC1

TOTAL DEPTH: 6.0 ft

CLIENT	USEPA R1	**PROJECT NAME**	Lower Neponset River
PROJECT NUMBER	MAN000102204	**SITE NAME**	Lower Neponset River
DATE STARTED	23-Jun-2023 07:36	**EASTING**	761495.8
DRILLING CONTRACTOR	OSI	**NORTHING**	2920318.1
DRILLING EQUIPMENT	Vibracore	**HOLE DIAMETER**	3.5 in
DRILLING METHOD	Vibracore	**WATER DEPTH**	2.9 ft
LOGGED BY	Tianzhen Nie	**CHECKED BY**	Gemma Kirkwood

Depth	Recovery (%)	PID	Sample ID	Graphic	Material Description
0.5	60.0		23A-0060-PLC1-AS		Silt (ML), 35-45% roots, sticks and leaves [FILL] - dark brown, wet - organics odor, no staining - non-cohesive, very loose to loose
1.0		2.9	23A-0060-PLC1-BS		Poorly graded sand (SP), fine to medium, 5-15% roots, sticks and leaves [FILL] - dark brown, wet - no odor, no staining - non-cohesive, very loose to loose
1.5					
2.0					Well-graded sand (SW), medium to coarse, 1-inch layer of roots and leaves from 2.0-2.1 feet [FILL] - grayish brown, moist - organics odor, no staining - non-cohesive, loose to medium dense
2.5			23A-0060-PLC1-CS		
3.0					Elastic silt (MH), 5-15% clay [FILL] - dark brown, moist - hydrocarbon odor, no staining - cohesive, soft
3.5					
4.0					Elastic silt (MH), <10% roots [FILL] - dark brown, moist - hydrocarbon odor, no staining - cohesive, soft
4.5					
5.0					Poorly graded sand with silt (SP-SM), fine, 5-15% silt. No recovery 3.6-6.0 feet. [NATIVE] - grayish brown, moist - no odor, no staining - non-cohesive, medium dense to loose
5.5					
6.0					Boring terminated at 6 feet
6.5					
7.0					

DRAFT

Remarks:

AECOM

Core Number: 23A-0061-PLC1

TOTAL DEPTH: 2.7 ft

CLIENT	USEPA R1	**PROJECT NAME**	Lower Neponset River
PROJECT NUMBER	MAN000102204	**SITE NAME**	Lower Neponset River
DATE STARTED	28-Jun-2023 15:24	**EASTING**	758975.7
DRILLING CONTRACTOR	OSI	**NORTHING**	2917188.4
DRILLING EQUIPMENT	Vibracore	**HOLE DIAMETER**	3.5 in
DRILLING METHOD	Vibracore	**WATER DEPTH**	3 ft
LOGGED BY	Tianzhen Nie	**CHECKED BY**	Gemma Kirkwood

Depth	Recovery (%)	PID (ppm)	Sample ID	Graphic	Material Description
0.5	100.0		23A-0061-PLC1-AS 23A-0061-PLC1-AT		Organic soil (OL) [FILL] - black, wet - hydrocarbon odor, no staining - non-cohesive
1.0			23A-0061-PLC1-BS 23A-0061-PLC1-BT		Well-graded sand (SW), fine to medium [FILL] - gray, moist - hydrocarbon odor, no staining - non-cohesive
1.5					
2.0			23A-0061-PLC1-CS 23A-0061-PLC1-CT		Well-graded sand with gravel (SW), fine to coarse, 25-35% fine to coarse gravel [FILL] - brown to gray, moist - hydrocarbon odor, no staining - non-cohesive
2.5					
3.0					Boring terminated at 2.7 feet
3.5					
4.0					
4.5					
5.0					
5.5					
6.0					
6.5					
7.0					

DRAFT

Remarks:

AECOM

Core Number: 23A-0061-PLC2

TOTAL DEPTH: 2.6 ft

CLIENT	USEPA R1	**PROJECT NAME**	Lower Neponset River
PROJECT NUMBER	MAN000102204	**SITE NAME**	Lower Neponset River
DATE STARTED	28-Jun-2023 15:43	**EASTING**	758977.0
DRILLING CONTRACTOR	OSI	**NORTHING**	2917187.4
DRILLING EQUIPMENT	Vibracore	**HOLE DIAMETER**	3.5 in
DRILLING METHOD	Vibracore	**WATER DEPTH**	3 ft
LOGGED BY	Tianzhen Nie	**CHECKED BY**	Gemma Kirkwood

Depth	Recovery (%)	PID (ppm)	Sample ID	Graphic	Material Description
0.5					Organic soil (OL), roots and leaves [FILL] - black, wet - sulfur odor, no staining - non-cohesive, loose
1.0	100.0				Elastic silt with sand (MH), 20-30% medium sand [FILL] - dark brown, moist - sulfur odor, no staining - non-cohesive
1.5					
2.0					Elastic silt (MH) [FILL] - dark brown, moist - sulfur odor, no staining - cohesive, soft
2.5					
3.0					Well-graded sand (SW), fine to medium [FILL] - gray, moist - sulfur odor, no staining - non-cohesive
3.5					Boring terminated at 2.6 feet
4.0					
4.5					
5.0					
5.5					
6.0					
6.5					
7.0					

DRAFT

Remarks: Extra core for field duplicate for 23A-0061-PLC1.

AECOM

Core Number: 23A-0062-PLC1

TOTAL DEPTH: 5.0 ft

CLIENT	USEPA R1	**PROJECT NAME**	Lower Neponset River
PROJECT NUMBER	MAN000102204	**SITE NAME**	Lower Neponset River
DATE STARTED	28-Jun-2023 16:23	**EASTING**	759063.8
DRILLING CONTRACTOR	OSI	**NORTHING**	2917258.9
DRILLING EQUIPMENT	Vibracore	**HOLE DIAMETER**	3.5 in
DRILLING METHOD	Vibracore	**WATER DEPTH**	1.7 ft
LOGGED BY	Tianzhen Nie	**CHECKED BY**	Gemma Kirkwood

Depth	Recovery (%)	PID	Sample ID	Graphic	Material Description
0.5	94		23A-0062-PLC1-AS		Elastic silt (MH), 5-15% roots [FILL] - black, wet - hydrocarbon odor, no staining - cohesive, soft
1.0					
1.5			23A-0062-PLC1-BS		Poorly graded sand (SP), medium, becomes laminated sand and silt from 2.3-3.0 feet [FILL] - gray, moist - hydrocarbon odor, no staining - non-cohesive, medium dense
2.0			23A-0062-PLC1-BT		
2.5					
3.0		2.1	23A-0062-PLC1-CS		Elastic silt (MH), 5-15% very fine sand, 5-15% roots, laminated sand and silt from 3.3-3.6 feet (same as above) [FILL] - black, moist - hydrocarbon odor, no staining - cohesive, soft
3.5					
4.0					
4.5					Elastic silt (MH), 35-45% clay [FILL] - grayish brown, moist - no odor, no staining - cohesive, soft
5.0					Elastic silt with sand (MH), 10-20% fine sand. No recovery 4.7-5.0 feet. [FILL] - yellowish brown, moist - no odor, no staining - cohesive, medium stiff
5.5					
6.0					Boring terminated at 5 feet
6.5					
7.0					

Remarks:

DRAFT

AECOM

Core Number: 23A-0063-PLC1

TOTAL DEPTH: 4.7 ft

CLIENT	USEPA R1	**PROJECT NAME**	Lower Neponset River
PROJECT NUMBER	MAN000102204	**SITE NAME**	Lower Neponset River
DATE STARTED	29-Jun-2023 07:15	**EASTING**	759103.2
DRILLING CONTRACTOR	OSI	**NORTHING**	2917288.5
DRILLING EQUIPMENT	Vibracore	**HOLE DIAMETER**	3.5 in
DRILLING METHOD	Vibracore	**WATER DEPTH**	2.2 ft
LOGGED BY	Tianzhen Nie	**CHECKED BY**	Gemma Kirkwood

Depth	Recovery (%)	PID	Sample ID	Graphic	Material Description
0.5	100.0	2.5	23A-0063-PLC1-AS		Organic soil (OL), <10% fine sand [FILL] - black, wet - hydrocarbon odor, no staining - non-cohesive
1.0					Poorly graded sand (SP), fine to medium [FILL] - grayish brown, moist - no odor, no staining - non-cohesive
1.5					
2.0		11.6	23A-0063-PLC1-BS 23A-0063-PLC1-BT		Elastic silt (MH) [FILL] - black, moist - hydrocarbon odor, no staining - cohesive
2.5					
3.0					
3.5					
4.0		4.2	23A-0063-PLC1-CS		Well-graded sand with gravel (SW), fine to coarse, 20-30% subrounded, fine to medium gravel [FILL] - grayish brown, moist - hydrocarbon odor, no staining - non-cohesive
4.5					
5.0					Boring terminated at 4.7 feet
5.5					
6.0					
6.5					
7.0					

DRAFT

Remarks:

AECOM

Core Number: 23A-0064-PLC1

TOTAL DEPTH: 5.2 ft

CLIENT USEPA R1
PROJECT NAME Lower Neponset River
PROJECT NUMBER MAN000102204
SITE NAME Lower Neponset River
DATE STARTED 29-Jun-2023 08:23
EASTING 759163.3
DRILLING CONTRACTOR OSI
NORTHING 2917348.1
DRILLING EQUIPMENT Vibracore
HOLE DIAMETER 3.5 in
DRILLING METHOD Vibracore
WATER DEPTH 1 ft
LOGGED BY Tianzhen Nie
CHECKED BY Gemma Kirkwood

Depth	Recovery (%)	PID	Sample ID	Graphic	Material Description
0.5	100.0		23A-0064-PLC1-AS 23A-0064-PLC1-AT		Organic soil (OL) [FILL] - brown to black, wet - organics odor, no staining - non-cohesive, very loose
1.0					
1.5					
2.0			23A-0064-PLC1-BS		
2.5			23A-0064-PLC1-BT		
3.0					Well-graded sand with silt (SW-SM), fine to medium, 5-15% silt [FILL] - brownish gray, wet - no odor, no staining - non-cohesive, loose
3.5					
4.0		7.2	23A-0064-PLC1-CS		Silt (ML) [FILL] - brown to black, wet - sulfur odor, no staining - non-cohesive
4.5			23A-0064-PLC1-CT		
5.0					Silty sand with gravel (SM), fine to medium, well-graded, 15-25% subrounded, fine to medium gravel, 10-20% silt [FILL] - grayish brown, moist - sulfur odor, not staining - non-cohesive from 4.9-5.2 feet
5.5					Boring terminated at 5.2 feet
6.0					
6.5					
7.0					

DRAFT

Remarks:

AECOM

Core Number: 23A-0064-PLC2

TOTAL DEPTH: 5.7 ft

CLIENT	USEPA R1	**PROJECT NAME**	Lower Neponset River
PROJECT NUMBER	MAN000102204	**SITE NAME**	Lower Neponset River
DATE STARTED	29-Jun-2023 08:42	**EASTING**	759163.6
DRILLING CONTRACTOR	OSI	**NORTHING**	2917349.2
DRILLING EQUIPMENT	Vibracore	**HOLE DIAMETER**	3.5 in
DRILLING METHOD	Vibracore	**WATER DEPTH**	1 ft
LOGGED BY	Tianzhen Nie	**CHECKED BY**	Gemma Kirkwood

Depth	Recovery (%)	PID (ppm)	Sample ID	Graphic	Material Description
0.5					Organic soil (OL) [FILL] - dark brown to black, wet - organics odor, no staining - non-cohesive, loose to very loose
1.0					
1.5					
2.0					
2.5					
3.0	100.0				Silt (ML) [FILL] - dark brown to black, wet - no odor, no staining - non-cohesive
3.5					
4.0					Well-graded sand with silt (SW-SM), fine to medium, 5-15% silt [FILL] - gray, wet - no odor, no staining - non-cohesive, medium dense
4.5					
5.0					Organic soil (OL), 35-45% cobbles [FILL] - dark brown, moist - sulfur odor, no staining - non-cohesive, medium dense
5.5					
6.0					Boring terminated at 5.7 feet
6.5					
7.0					

DRAFT

Remarks: Extra core for field duplicate for 23A-0064-PLC1.

AECOM

Core Number: 23A-0065-PLC1

TOTAL DEPTH: 0.5 ft

CLIENT USEPA R1
PROJECT NUMBER MAN000102204
DATE STARTED 29-Jun-2023 08:00
DRILLING CONTRACTOR OSI
DRILLING EQUIPMENT Vibracore
DRILLING METHOD Vibracore
LOGGED BY Tianzhen Nie

PROJECT NAME Lower Neponset River
SITE NAME Lower Neponset River
EASTING 759263.9
NORTHING 2917447.0
HOLE DIAMETER 3.5 in
WATER DEPTH 4.4 ft
CHECKED BY Gemma Kirkwood

Depth	Recovery (%)	PID (ppm)	Sample ID	Graphic	Material Description
0.5	100.0		23A-0065-PLC1-AS		

DRAFT

Remarks: Recovery during coring was only 0.5 feet. Core contents had to be placed in a pan and were not logged. Sample 23A-0065-PLC1-AS was collected from 0-0.5 feet.

AECOM

Core Number: 23A-0066-PLC1

TOTAL DEPTH: 2.0 ft

CLIENT USEPA R1
PROJECT NAME Lower Neponset River
PROJECT NUMBER MAN000102204
SITE NAME Lower Neponset River
DATE STARTED 24-Jun-2023 10:06
EASTING 761501.0
DRILLING CONTRACTOR OSI
NORTHING 2920399.3
DRILLING EQUIPMENT Vibracore
HOLE DIAMETER 3.5 in
DRILLING METHOD Vibracore
WATER DEPTH 7.9 ft
LOGGED BY Tianzhen Nie
CHECKED BY Gemma Kirkwood

Depth	Recovery (%)	PID (ppm)	Sample ID	Graphic	Material Description
0.5	85.0		23A-0066-PLC1-AS		Well-graded sand (SW), fine to medium, <10% subrounded, coarse gravel [FILL] - grayish brown, moist - hydrocarbon odor, no staining - non-cohesive
1.0			23A-0066-PLC1-BS		Well-graded gravel with sand (GW), fine to coarse, subangular, 35-45% fine to coarse sand. No recovery 1.7-2.0 feet. [FILL] - grayish brown, moist - hydrocarbon odor, no staining - non-cohesive
1.5					
2.0					Boring terminated at 2 feet
2.5					
3.0					
3.5					
4.0					
4.5					
5.0					
5.5					
6.0					
6.5					
7.0					

DRAFT

Remarks:

AECOM

Core Number: 23A-0067-PLC1

TOTAL DEPTH: 2.9 ft

CLIENT	USEPA R1	**PROJECT NAME**	Lower Neponset River
PROJECT NUMBER	MAN000102204	**SITE NAME**	Lower Neponset River
DATE STARTED	23-Jun-2023 13:37	**EASTING**	761434.5
DRILLING CONTRACTOR	OSI	**NORTHING**	2920300.4
DRILLING EQUIPMENT	Vibracore	**HOLE DIAMETER**	3.5 in
DRILLING METHOD	Vibracore	**WATER DEPTH**	5.1 ft
LOGGED BY	Tianzhen Nie	**CHECKED BY**	Gemma Kirkwood

Depth	Recovery (%)	PID (ppm)	Sample ID	Graphic	Material Description
0.5	100.0		23A-0067-PLC1-AS		Organic soil (OL) [FILL] - dark brown, wet - organics odor, no staining - non-cohesive
1.0					Poorly graded sand (SP), medium to coarse, subangular [FILL] - dark gray, moist - hydrocarbon odor, no staining - non-cohesive, medium dense
1.5			23A-0067-PLC1-BS		
2.0					Elastic silt (MH), 15-25% roots, sheening [FILL] - black, moist - no odor, no staining - cohesive, soft
2.5			23A-0067-PLC1-CS		Poorly graded sand (SP), fine to medium, <10% angular, coarse gravel [NATIVE] - grayish brown, moist - no odor, no staining - non-cohesive
3.0					Boring terminated at 2.9 feet
3.5					
4.0					
4.5					
5.0					
5.5					
6.0					
6.5					
7.0					

Remarks:

DRAFT

AECOM

Core Number: 23A-0068-PLC2

TOTAL DEPTH: 1.5 ft

CLIENT	USEPA R1	**PROJECT NAME**	Lower Neponset River
PROJECT NUMBER	MAN000102204	**SITE NAME**	Lower Neponset River
DATE STARTED	22-Jun-2023 09:49	**EASTING**	761492.7
DRILLING CONTRACTOR	OSI	**NORTHING**	2920357.4
DRILLING EQUIPMENT	Vibracore	**HOLE DIAMETER**	3.5 in
DRILLING METHOD	Vibracore	**WATER DEPTH**	7.1 ft
LOGGED BY	Tianzhen Nie	**CHECKED BY**	Gemma Kirkwood

Depth	Recovery (%)	PID (ppm)	Sample ID	Graphic	Material Description
0.5	60.0		23A-0068-PLC2-AS		Poorly graded sand (SP), very fine, roots top 0.1 feet [FILL] - dark brown, moist - no odor, no staining - cohesive, soft
1.0			23A-0068-PLC2-BS		Poorly graded sand (SP), fine to medium. Mussels. [FILL] - brown, moist - no odor, no staining - cohesive
1.5					Well-graded sand (SW), fine to coarse, subrounded, <10% subangular, very fine gravel. Mussels. No recovery 0.9-1.5 feet. [FILL] - brown, moist - no odor, no staining - cohesive
2.0					Boring terminated at 1.5 feet
2.5					
3.0					
3.5					
4.0					
4.5					
5.0					
5.5					
6.0					
6.5					
7.0					

DRAFT

Remarks:

AECOM

Core Number: 23A-0068-PLC4

TOTAL DEPTH: 1.3 ft

CLIENT USEPA R1
PROJECT NUMBER MAN000102204
DATE STARTED 22-Jun-2023 11:18
DRILLING CONTRACTOR OSI
DRILLING EQUIPMENT Vibracore
DRILLING METHOD Vibracore
LOGGED BY Tianzhen Nie

PROJECT NAME Lower Neponset River
SITE NAME Lower Neponset River
EASTING 761492.1
NORTHING 2920353.9
HOLE DIAMETER 3.5 in
WATER DEPTH 7.1 ft
CHECKED BY Gemma Kirkwood

Depth	Recovery (%)	PID (ppm)	Sample ID	Graphic	Material Description
0.5–1.0	69.2				Poorly graded sand (SP), fine to medium. No recovery 0.9-1.3 feet. [FILL] - brown, moist - no odor, no staining - cohesive, soft
1.5					Boring terminated at 1.3 feet

0.5 1.0 1.5 2.0 2.5 3.0 3.5 4.0 4.5 5.0 5.5 6.0 6.5 7.0

Remarks: Extra core used to supplement volume for 23A-0068-PLC2.

DRAFT

AECOM

Core Number: 23A-0069-PLC1

TOTAL DEPTH: 6.3 ft

CLIENT USEPA R1
PROJECT NAME Lower Neponset River
PROJECT NUMBER MAN000102204
SITE NAME Lower Neponset River
DATE STARTED 22-Jun-2023 07:58
EASTING 761553.1
DRILLING CONTRACTOR OSI
NORTHING 2920407.1
DRILLING EQUIPMENT Vibracore
HOLE DIAMETER 3.5 in
DRILLING METHOD Vibracore
WATER DEPTH 8.1 ft
LOGGED BY Tianzhen Nie
CHECKED BY Gemma Kirkwood

Depth	Recovery (%)	PID (ppm)	Sample ID	Graphic	Material Description
0.5	95.2		23A-0069-PLC1-AS		Poorly graded sand (SP), fine [FILL] - grayish brown, moist - no odor, no staining - cohesive, medium stiff
1.0					Well-graded sand (SW), fine to medium [FILL] - grayish brown, moist - no odor, no staining - cohesive
1.5					
2.0			23A-0069-PLC1-BS		Well-graded sand with gravel (SW), fine to coarse, subrounded, 10-20% subrounded, fine to coarse gravel [TILL] - grayish brown, moist - no odor, no staining - cohesive
2.5					
3.0					
3.5					
4.0			23A-0069-PLC1-CS		Clayey sand (SC), very fine, poorly graded, 10-20% clay. No recovery 6-6.3 feet. [NATIVE] - greenish gray, moist - no odor, no staining - cohesive, medium stiff
4.5					
5.0					
5.5					
6.0					
6.5					Boring terminated at 6.3 feet
7.0					

Remarks:

DRAFT

AECOM

Core Number: 23A-0070-PLC1

TOTAL DEPTH: 4.2 ft

CLIENT	USEPA R1	**PROJECT NAME**	Lower Neponset River
PROJECT NUMBER	MAN000102204	**SITE NAME**	Lower Neponset River
DATE STARTED	23-Jun-2023 12:45	**EASTING**	761575.6
DRILLING CONTRACTOR	OSI	**NORTHING**	2920347.3
DRILLING EQUIPMENT	Vibracore	**HOLE DIAMETER**	3.5 in
DRILLING METHOD	Vibracore	**WATER DEPTH**	3.5 ft
LOGGED BY	Tianzhen Nie	**CHECKED BY**	Gemma Kirkwood

Depth	Recovery (%)	PID	Sample ID	Graphic	Material Description
0.5	100.0		23A-0070-PLC1-AS		Silt (ML), 10-20% roots, sheeny [FILL] - black, moist - hydrocarbon odor, no staining - non-cohesive, loose
1.0					
1.5			23A-0070-PLC1-BS		
2.0					
2.5					
3.0		1.8	23A-0070-PLC1-CS		
3.5					
4.0					Well-graded sand with clay (SW-SC), fine to medium, 5-15% clay [FILL] - grayish brown, moist - hydrocarbon odor, no staining - non-cohesive, medium dense
4.5					Boring terminated at 4.2 feet
5.0					
5.5					
6.0					
6.5					
7.0					

DRAFT

Remarks:

AECOM

Core Number: 23A-0071-PLC1

TOTAL DEPTH: 0.5 ft

CLIENT USEPA R1
PROJECT NAME Lower Neponset River
PROJECT NUMBER MAN000102204
SITE NAME Lower Neponset River
DATE STARTED 08-Nov-2023 09:10
EASTING 756921.6
DRILLING CONTRACTOR AECOM
NORTHING 2916745.9
DRILLING EQUIPMENT Hand Auger
HOLE DIAMETER 3 in
DRILLING METHOD Hand Auger
WATER DEPTH 2.7 ft
LOGGED BY Walter McKenna
CHECKED BY Gemma Kirkwood

Depth	Recovery (%)	PID (ppm)	Sample ID	Graphic	Material Description
0.5	100.0		23A-0071-PLC1-AS		Sandy silt (ML), 35-45% subrounded, fine to coarse sand [NATIVE] - black, wet - no odor, no staining - non-cohesive, loose Boring terminated at 0.5 feet
1.0					
1.5					
2.0					
2.5					
3.0					
3.5					
4.0					
4.5					
5.0					
5.5					
6.0					
6.5					
7.0					

DRAFT

Remarks:

AECOM

Core Number: 23A-0072-PLC1

TOTAL DEPTH: 0.5 ft

CLIENT USEPA R1
PROJECT NAME Lower Neponset River
PROJECT NUMBER MAN000102204
SITE NAME Lower Neponset River
DATE STARTED 08-Nov-2023 11:00
EASTING 756847.5
DRILLING CONTRACTOR AECOM
NORTHING 2916850.3
DRILLING EQUIPMENT Hand Auger
HOLE DIAMETER 3 in
DRILLING METHOD Hand Auger
WATER DEPTH 2.4 ft
LOGGED BY Walter McKenna
CHECKED BY Gemma Kirkwood

Depth	Recovery (%)	PID (ppm)	Sample ID	Graphic	Material Description
0.5	100.0		23A-0072-PLC1-AS 23A-0072-PLC1-AT		Well-graded sand with gravel (SW), fine to coarse, subrounded, 30-40% subangular, fine to medium gravel, 10% mussels/clams [NATIVE] - grayish brown, wet - no odor, no staining - non-cohesive Boring terminated at 0.5 feet

DRAFT

Remarks:

AECOM

Core Number: 23A-0073-PLC1

TOTAL DEPTH: 0.5 ft

CLIENT USEPA R1
PROJECT NAME Lower Neponset River
PROJECT NUMBER MAN000102204
SITE NAME Lower Neponset River
DATE STARTED 08-Nov-2023 12:55
EASTING 756556.6
DRILLING CONTRACTOR AECOM
NORTHING 2916658.2
DRILLING EQUIPMENT Hand Auger
HOLE DIAMETER 3 in
DRILLING METHOD Hand Auger
WATER DEPTH 0.8 ft
LOGGED BY Walter McKenna
CHECKED BY Gemma Kirkwood

Depth	Recovery (%)	PID (ppm)	Sample ID	Graphic	Material Description
0.5	100.0		23A-0073-PLC1-AS		Poorly graded sand (SP), fine, 35-45% fine to coarse sand, <10% subrounded, fine to medium gravel, 4-inch subangular cobble [NATIVE] - grayish brown, wet - no odor, no staining - non-cohesive Boring terminated at 0.5 feet
1.0					
1.5					
2.0					
2.5					
3.0					
3.5					
4.0					
4.5					
5.0					
5.5					
6.0					
6.5					
7.0					

Remarks:

DRAFT

AECOM

Core Number: 23A-0074-PLC1

TOTAL DEPTH: 0.5 ft

CLIENT USEPA R1
PROJECT NAME Lower Neponset River
PROJECT NUMBER MAN000102204
SITE NAME Lower Neponset River
DATE STARTED 08-Nov-2023 14:25
EASTING 756367.1
DRILLING CONTRACTOR AECOM
NORTHING 2915885.0
DRILLING EQUIPMENT Hand Auger
HOLE DIAMETER 3 in
DRILLING METHOD Hand Auger
WATER DEPTH 0.9 ft
LOGGED BY Walter McKenna
CHECKED BY Gemma Kirkwood

Depth	Recovery (%)	PID (ppm)	Sample ID	Graphic	Material Description
0.5	100.0		23A-0074-PLC1-AS		Silt (ML), 5-15% roots, sheening [NATIVE] - black, wet - Strong sharpie/nail polish/acetone odor, no staining - cohesive, soft Boring terminated at 0.5 feet

1.0 1.5 2.0 2.5 3.0 3.5 4.0 4.5 5.0 5.5 6.0 6.5 7.0

DRAFT

Remarks:

AECOM

Core Number: 23A-0075-PLC1

TOTAL DEPTH: 0.5 ft

CLIENT USEPA R1
PROJECT NUMBER MAN000102204
DATE STARTED 09-Nov-2023 07:55
DRILLING CONTRACTOR AECOM
DRILLING EQUIPMENT Hand Auger
DRILLING METHOD Hand Auger
LOGGED BY Walter McKenna

PROJECT NAME Lower Neponset River
SITE NAME Lower Neponset River
EASTING 756343.3
NORTHING 2915711.3
HOLE DIAMETER 3 in
WATER DEPTH 1.2 ft
CHECKED BY Gemma Kirkwood

Depth	Recovery (%)	PID (ppm)	Sample ID	Graphic	Material Description
0.5	100.0		23A-0075-PLC1-AS		Silt with sand (ML), 10-20% fine sand [NATIVE] - black, wet - no odor, no staining - non-cohesive Boring terminated at 0.5 feet
1.0					
1.5					
2.0					
2.5					
3.0					
3.5					
4.0					
4.5					
5.0					
5.5					
6.0					
6.5					
7.0					

DRAFT

Remarks:

AECOM

Core Number: 23A-0076-PLC1

TOTAL DEPTH: 0.5 ft

CLIENT USEPA R1
PROJECT NUMBER MAN000102204
DATE STARTED 09-Nov-2023 09:55
DRILLING CONTRACTOR AECOM
DRILLING EQUIPMENT Hand Auger
DRILLING METHOD Hand Auger
LOGGED BY Walter McKenna

PROJECT NAME Lower Neponset River
SITE NAME Lower Neponset River
EASTING 756334.9
NORTHING 2915604.9
HOLE DIAMETER 3 in
WATER DEPTH 2.1 ft
CHECKED BY Gemma Kirkwood

Depth	Recovery (%)	PID (ppm)	Sample ID	Graphic	Material Description
0.5	100.0		23A-0076-PLC1-AS		Sandy silt (ML), 35-45% subrounded, fine to coarse sand, 5-15% subrounded, fine to medium gravel [NATIVE] - grayish brown, wet - no odor, no staining - non-cohesive Boring terminated at 0.5 feet
1.0					
1.5					
2.0					
2.5					
3.0					
3.5					
4.0					
4.5					
5.0					
5.5					
6.0					
6.5					
7.0					

DRAFT

Remarks:

AECOM

Core Number: 23A-0077-PLC1

TOTAL DEPTH: 0.5 ft

CLIENT USEPA R1
PROJECT NAME Lower Neponset River
PROJECT NUMBER MAN000102204
SITE NAME Lower Neponset River
DATE STARTED 09-Nov-2023 12:55
EASTING 755472.3
DRILLING CONTRACTOR AECOM
NORTHING 2915192.4
DRILLING EQUIPMENT Hand Auger
HOLE DIAMETER 3 in
DRILLING METHOD Hand Auger
WATER DEPTH 1.3 ft
LOGGED BY Walter McKenna
CHECKED BY Gemma Kirkwood

Depth	Recovery (%)	PID (ppm)	Sample ID	Graphic	Material Description
0.5	100.0		23A-0077-PLC1-AS		Silty sand (SM), fine to coarse, well-graded, subrounded, 15-25% silt. Lots of trash, fishing wire. Some mussels. Sheening on water. [NATIVE] - dark brown to gray, wet - no odor, no staining - non-cohesive, loose Boring terminated at 0.5 feet

DRAFT

Remarks:

AECOM

Core Number: 23A-0078-PLC1

TOTAL DEPTH: 0.5 ft

CLIENT USEPA R1
PROJECT NAME Lower Neponset River
PROJECT NUMBER MAN000102204
SITE NAME Lower Neponset River
DATE STARTED 09-Nov-2023 15:55
EASTING 755472.6
DRILLING CONTRACTOR AECOM
NORTHING 2915119.4
DRILLING EQUIPMENT Hand Auger
HOLE DIAMETER 3 in
DRILLING METHOD Hand Auger
WATER DEPTH 2.3 ft
LOGGED BY Walter McKenna
CHECKED BY Gemma Kirkwood

Depth	Recovery (%)	PID (ppm)	Sample ID	Graphic	Material Description
0.5	100.0		23A-0078-PLC1-AS		Well-graded sand with gravel (SW), fine to coarse, angular, 25-35% angular, medium to coarse gravel [FILL] - dark brown to gray, wet - no odor, no staining - non-cohesive Boring terminated at 0.5 feet
1.0					
1.5					
2.0					
2.5					
3.0					
3.5					
4.0					
4.5					
5.0					
5.5					
6.0					
6.5					
7.0					

DRAFT

Remarks:

AECOM

Core Number: 23A-0079-PLC1

TOTAL DEPTH: 0.5 ft

CLIENT USEPA R1
PROJECT NAME Lower Neponset River
PROJECT NUMBER MAN000102204
SITE NAME Lower Neponset River
DATE STARTED 30-Oct-2023 10:43
EASTING 758178.7
DRILLING CONTRACTOR AECOM
NORTHING 2916932.4
DRILLING EQUIPMENT Ponar
HOLE DIAMETER
DRILLING METHOD Ponar
WATER DEPTH Not Recorded
LOGGED BY Walter McKenna
CHECKED BY Gemma Kirkwood

Depth	Recovery (%)	PID (ppm)	Sample ID	Graphic	Material Description
0.5	100.0		23A-0079-PLC1-AS		Well-graded sand with gravel (SW), fine to coarse, angular, 15-25% angular, fine to coarse gravel, 15-25% cobbles [FILL] - light brown, wet - no odor, no staining - non-cohesive, medium dense to dense Boring terminated at 0.5 feet

1.0 1.5 2.0 2.5 3.0 3.5 4.0 4.5 5.0 5.5 6.0 6.5 7.0

Remarks:

DRAFT

AECOM

Core Number: 23A-0080-PLC1

TOTAL DEPTH: 0.5 ft

CLIENT USEPA R1
PROJECT NAME Lower Neponset River
PROJECT NUMBER MAN000102204
SITE NAME Lower Neponset River
DATE STARTED 30-Oct-2023 11:39
EASTING 758129.8
DRILLING CONTRACTOR AECOM
NORTHING 2916827.0
DRILLING EQUIPMENT Ponar
HOLE DIAMETER
DRILLING METHOD Ponar
WATER DEPTH Not Recorded
LOGGED BY Walter McKenna
CHECKED BY Gemma Kirkwood

Depth	Recovery (%)	PID (ppm)	Sample ID	Graphic	Material Description
0.5	100.0		23A-0080-PLC1-AS 23A-0080-PLC1-AT		Silt (ML), 30% organics [FILL] - dark brown to black, wet - no odor, no staining - non-cohesive, loose to very loose Boring terminated at 0.5 feet

1.0 1.5 2.0 2.5 3.0 3.5 4.0 4.5 5.0 5.5 6.0 6.5 7.0

DRAFT

Remarks:

AECOM

Core Number: 23A-0081-PLC1

TOTAL DEPTH: 0.5 ft

CLIENT USEPA R1
PROJECT NAME Lower Neponset River
PROJECT NUMBER MAN000102204
SITE NAME Lower Neponset River
DATE STARTED 31-Oct-2023 09:51
EASTING 758147.7
DRILLING CONTRACTOR AECOM
NORTHING 2916799.0
DRILLING EQUIPMENT Ponar
HOLE DIAMETER
DRILLING METHOD Ponar
WATER DEPTH Not Recorded
LOGGED BY Walter McKenna
CHECKED BY Gemma Kirkwood

Depth	Recovery (%)	PID (ppm)	Sample ID	Graphic	Material Description
0.5	100.0		23A-0081-PLC1-AS		Organic Matter, 25-35% silt [FILL] - dark gray to brown, wet - no odor, no staining - non-cohesive, loose to very loose Boring terminated at 0.5 feet

1.0 1.5 2.0 2.5 3.0 3.5 4.0 4.5 5.0 5.5 6.0 6.5 7.0

DRAFT

Remarks:

AECOM

Core Number: 23A-0083-PLC1

TOTAL DEPTH: 0.5 ft

CLIENT USEPA R1
PROJECT NAME Lower Neponset River
PROJECT NUMBER MAN000102204
SITE NAME Lower Neponset River
DATE STARTED 30-Oct-2023 12:36
EASTING 758135.9
DRILLING CONTRACTOR AECOM
NORTHING 2916713.8
DRILLING EQUIPMENT Ponar
HOLE DIAMETER
DRILLING METHOD Ponar
WATER DEPTH Not Recorded
LOGGED BY Walter McKenna
CHECKED BY Gemma Kirkwood

Depth	Recovery (%)	PID (ppm)	Sample ID	Graphic	Material Description
0.5	100.0		23A-0083-PLC1-AS		Silty sand (SM), fine to medium, poorly graded, subangular, 10-20% silt, 10% organics [FILL] - brownish gray to brown, wet - no odor, no staining - non-cohesive, loose Boring terminated at 0.5 feet

1.0 1.5 2.0 2.5 3.0 3.5 4.0 4.5 5.0 5.5 6.0 6.5 7.0

DRAFT

Remarks:

AECOM

Core Number: 23A-0084-PLC1

TOTAL DEPTH: 0.5 ft

CLIENT USEPA R1
PROJECT NUMBER MAN000102204
DATE STARTED 30-Oct-2023 13:45
DRILLING CONTRACTOR AECOM
DRILLING EQUIPMENT Ponar
DRILLING METHOD Ponar
LOGGED BY Walter McKenna

PROJECT NAME Lower Neponset River
SITE NAME Lower Neponset River
EASTING 758097.1
NORTHING 2916643.7
HOLE DIAMETER
WATER DEPTH Not Recorded
CHECKED BY Gemma Kirkwood

Depth	Recovery (%)	PID (ppm)	Sample ID	Graphic	Material Description
0.5	100.0		23A-0084-PLC1-AS		Silt (ML), organics 30% [FILL] - dark brown to gray, wet - no odor, no staining - non-cohesive, loose to very loose Boring terminated at 0.5 feet

1.0 1.5 2.0 2.5 3.0 3.5 4.0 4.5 5.0 5.5 6.0 6.5 7.0

DRAFT

Remarks:

AECOM

Core Number: 23A-0085-PLC1

TOTAL DEPTH: 0.5 ft

CLIENT USEPA R1
PROJECT NAME Lower Neponset River
PROJECT NUMBER MAN000102204
SITE NAME Lower Neponset River
DATE STARTED 30-Oct-2023 10:48
EASTING 758118.3
DRILLING CONTRACTOR AECOM
NORTHING 2916610.0
DRILLING EQUIPMENT Ponar
HOLE DIAMETER
DRILLING METHOD Ponar
WATER DEPTH Not Recorded
LOGGED BY Walter McKenna
CHECKED BY Gemma Kirkwood

Depth	Recovery (%)	PID (ppm)	Sample ID	Graphic	Material Description
0.5	100.0		23A-0085-PLC1-AS		Silty sand (SM), fine, poorly graded, rounded, 25-35% silt, organics [FILL] - dark brown to gray, wet - no odor, no staining - non-cohesive, loose to very loose Boring terminated at 0.5 feet

1.0 1.5 2.0 2.5 3.0 3.5 4.0 4.5 5.0 5.5 6.0 6.5 7.0

DRAFT

Remarks:

AECOM

Core Number: 23A-0086-PLC1

TOTAL DEPTH: 0.5 ft

CLIENT USEPA R1
PROJECT NAME Lower Neponset River
PROJECT NUMBER MAN000102204
SITE NAME Lower Neponset River
DATE STARTED 30-Oct-2023 14:53
EASTING 758105.1
DRILLING CONTRACTOR AECOM
NORTHING 2916586.4
DRILLING EQUIPMENT Ponar
HOLE DIAMETER
DRILLING METHOD Ponar
WATER DEPTH Not Recorded
LOGGED BY Walter McKenna
CHECKED BY Gemma Kirkwood

Depth	Recovery (%)	PID (ppm)	Sample ID	Graphic	Material Description
0.5	100.0		23A-0086-PLC1-AS		Silt (ML), 50% organics [FILL] - grayish brown to black, wet - no odor, no staining - non-cohesive, loose to very loose Boring terminated at 0.5 feet

1.0 1.5 2.0 2.5 3.0 3.5 4.0 4.5 5.0 5.5 6.0 6.5 7.0

DRAFT

Remarks:

AECOM

Core Number: 23A-0087-PLC1

TOTAL DEPTH: 0.5 ft

CLIENT USEPA R1
PROJECT NUMBER MAN000102204
DATE STARTED 30-Oct-2023 08:38
DRILLING CONTRACTOR AECOM
DRILLING EQUIPMENT Ponar
DRILLING METHOD Ponar
LOGGED BY Walter McKenna

PROJECT NAME Lower Neponset River
SITE NAME Lower Neponset River
EASTING 758069.2
NORTHING 2916569.3
HOLE DIAMETER
WATER DEPTH Not Recorded
CHECKED BY Gemma Kirkwood

Depth	Recovery (%)	PID (ppm)	Sample ID	Graphic	Material Description
0.0	100.0		23A-0087-PLC1-AS		Silt (ML), 5-15% fine sand, 40% organics [FILL] - dark gray to black, wet - no odor, no staining - non-cohesive, loose to very loose
0.5					Boring terminated at 0.5 feet
1.0					
1.5					
2.0					
2.5					
3.0					
3.5					
4.0					
4.5					
5.0					
5.5					
6.0					
6.5					
7.0					

DRAFT

Remarks:

AECOM

Core Number: 23A-0088-PLC1

TOTAL DEPTH: 0.5 ft

CLIENT USEPA R1
PROJECT NAME Lower Neponset River
PROJECT NUMBER MAN000102204
SITE NAME Lower Neponset River
DATE STARTED 31-Oct-2023 13:15
EASTING 758061.0
DRILLING CONTRACTOR AECOM
NORTHING 2916524.4
DRILLING EQUIPMENT Ponar
HOLE DIAMETER
DRILLING METHOD Ponar
WATER DEPTH Not Recorded
LOGGED BY Walter McKenna
CHECKED BY Gemma Kirkwood

Depth	Recovery (%)	PID (ppm)	Sample ID	Graphic	Material Description
0.5	100.0		23A-0088-PLC1-AS		Silty sand (SM), fine to coarse, well-graded, rounded, 20-30% silt [FILL] - grayish brown to black, wet - no odor, no staining - non-cohesive, loose to very loose Boring terminated at 0.5 feet

1.0 1.5 2.0 2.5 3.0 3.5 4.0 4.5 5.0 5.5 6.0 6.5 7.0

DRAFT

Remarks:

AECOM

Core Number: 23A-0089-PLC1

TOTAL DEPTH: 0.5 ft

CLIENT USEPA R1
PROJECT NUMBER MAN000102204
DATE STARTED 31-Oct-2023 08:16
DRILLING CONTRACTOR AECOM
DRILLING EQUIPMENT Ponar
DRILLING METHOD Ponar
LOGGED BY Walter McKenna

PROJECT NAME Lower Neponset River
SITE NAME Lower Neponset River
EASTING 758058.7
NORTHING 2916468.3
HOLE DIAMETER
WATER DEPTH Not Recorded
CHECKED BY Gemma Kirkwood

Depth	Recovery (%)	PID (ppm)	Sample ID	Graphic	Material Description
0.5	100.0		23A-0089-PLC1-AS		Organic Matter, 25-35% rounded, fine sand, 25-35% silt [FILL] - dark brown to black, wet - no odor, no staining - non-cohesive, loose to very loose Boring terminated at 0.5 feet

1.0 1.5 2.0 2.5 3.0 3.5 4.0 4.5 5.0 5.5 6.0 6.5 7.0

DRAFT

Remarks:

AECOM

Core Number: 23A-0091-PLC1

TOTAL DEPTH: 0.5 ft

CLIENT USEPA R1
PROJECT NUMBER MAN000102204
DATE STARTED 10-Nov-2023 10:00
DRILLING CONTRACTOR AECOM
DRILLING EQUIPMENT Ponar
DRILLING METHOD Ponar
LOGGED BY Walter McKenna

PROJECT NAME Lower Neponset River
SITE NAME Lower Neponset River
EASTING 755174.5
NORTHING 2914981.5
HOLE DIAMETER
WATER DEPTH 6.1 ft
CHECKED BY Gemma Kirkwood

Depth	Recovery (%)	PID (ppm)	Sample ID	Graphic	Material Description
0.5	100.0		23A-0091-PLC1-AS		Silty sand (SM), fine, poorly graded, 35-45% silt [NATIVE] - black, wet - organics odor, no staining - non-cohesive Boring terminated at 0.5 feet

DRAFT

Remarks:

AECOM

Core Number: 23A-0092-PLC1

TOTAL DEPTH: 0.5 ft

CLIENT USEPA R1
PROJECT NAME Lower Neponset River
PROJECT NUMBER MAN000102204
SITE NAME Lower Neponset River
DATE STARTED 10-Nov-2023 11:25
EASTING 754927.7
DRILLING CONTRACTOR AECOM
NORTHING 2914826.4
DRILLING EQUIPMENT Hand Auger
HOLE DIAMETER 3 in
DRILLING METHOD Hand Auger
WATER DEPTH Not Recorded
LOGGED BY Walter McKenna
CHECKED BY Gemma Kirkwood

Depth	Recovery (%)	PID (ppm)	Sample ID	Graphic	Material Description
0.5	100.0		23A-0092-PLC1-AS		Silty sand with gravel (SM), fine to coarse, well-graded, subrounded, 15-25% silt, 10-20% subrounded, fine to medium gravel, <10% roots [NATIVE] - dark gray to brown, wet - no odor, no staining - non-cohesive Boring terminated at 0.5 feet

1.0
1.5
2.0
2.5
3.0
3.5
4.0
4.5
5.0
5.5
6.0
6.5
7.0

DRAFT

Remarks:

AECOM

Core Number: 23A-0093-PLC1

TOTAL DEPTH: 0.5 ft

CLIENT USEPA R1
PROJECT NAME Lower Neponset River
PROJECT NUMBER MAN000102204
SITE NAME Lower Neponset River
DATE STARTED 10-Nov-2023 12:55
EASTING 755233.4
DRILLING CONTRACTOR AECOM
NORTHING 2915286.1
DRILLING EQUIPMENT Ponar
HOLE DIAMETER
DRILLING METHOD Ponar
WATER DEPTH 4.3 ft
LOGGED BY Walter McKenna
CHECKED BY Gemma Kirkwood

Depth	Recovery (%)	PID (ppm)	Sample ID	Graphic	Material Description
0.5	100.0		23A-0093-PLC1-AS		Silt with sand (ML), 20-30% fine sand, <10% roots [NATIVE] - black, wet - organics odor, no staining - non-cohesive Boring terminated at 0.5 feet

1.0
1.5
2.0
2.5
3.0
3.5
4.0
4.5
5.0
5.5
6.0
6.5
7.0

DRAFT

Remarks:

AECOM

Core Number: 23A-0094-PLC1

TOTAL DEPTH: 0.5 ft

CLIENT USEPA R1
PROJECT NAME Lower Neponset River
PROJECT NUMBER MAN000102204
SITE NAME Lower Neponset River
DATE STARTED 10-Nov-2023 14:05
EASTING 754868.6
DRILLING CONTRACTOR AECOM
NORTHING 2915089.0
DRILLING EQUIPMENT Ponar
HOLE DIAMETER
DRILLING METHOD Ponar
WATER DEPTH 4.2 ft
LOGGED BY Walter McKenna
CHECKED BY Gemma Kirkwood

Depth	Recovery (%)	PID (ppm)	Sample ID	Graphic	Material Description
0.5	100.0		23A-0094-PLC1-AS		Silt with sand (ML), 20-30% fine sand, <10% roots [NATIVE] - black, wet - organics odor, no staining - non-cohesive Boring terminated at 0.5 feet

1.0
1.5
2.0
2.5
3.0
3.5
4.0
4.5
5.0
5.5
6.0
6.5
7.0

DRAFT

Remarks:

Sediment Locations in Phase 1 Reach

AECOM

PHOTOGRAPHIC LOG

Facility Name: Lower Neponset River
Site Location: Hyde Park/Milton, Massachusetts
Project No. 60703400

Photo No. 1 23A-0020-PLC1 Core	**Date:** 6/22/2023 2:33:00 PM	**Location:** 23A-0020-PLC1	**Direction:**
Description: Supplemental volume for 23A-0020-PLC1 was collected from grab sample 23A-0020-PLC2 on 6/23/2023. Given that the core and grab were collected on different days some of the results from the surficial interval are from sample 23A-0020-PLC1-AS and other results from the surficial interval are from sample 23A-0020-PLC2-AS.			

Photo No. 2 23A-0069-PLC1 Supplemental Volume	**Date:** 6/22/2023 3:35:00 PM	**Location:** 23A-0069-PLC2	**Direction:**
Description: 23A-0069-PLC2 used as supplemental volume for 23A-0069-PLC1.			

AECOM

PHOTOGRAPHIC LOG

Facility Name: Lower Neponset River
Site Location: Hyde Park/Milton, Massachusetts
Project No. 60703400

Photo No. 3 23A-0069-PLC1 Core	**Date:** 6/22/2023 4:16:00 PM	**Location:** 23A-0069-PLC1	**Direction:**
Description:			

Photo No. 4 23A-0068-PLC2 Core	**Date:** 6/22/2023 5:34:00 PM	**Location:** 23A-0068-PLC2	**Direction:**
Description:			

AECOM

PHOTOGRAPHIC LOG

Facility Name: Lower Neponset River
Site Location: Hyde Park/Milton, Massachusetts
Project No. 60703400

Photo No. 5 23A-0068-PLC4 Supplemental Volume	**Date:** 6/22/2023 6:07:00 PM	**Location:** 23A-0068-PLC4	**Direction:**
Description: 23A-0068-PLC4 used as supplemental volume for 23A-0068-PLC2.			

Photo No. 6 23A-0060-PLC1 Core	**Date:** 6/23/2023 10:32:00 AM	**Location:** 23A-0060-PLC1	**Direction:**
Description:			

AECOM

PHOTOGRAPHIC LOG

Facility Name: Lower Neponset River
Site Location: Hyde Park/Milton, Massachusetts
Project No. 60703400

Photo No. 7 23A-0040-PLC1 Core	**Date:** 6/23/2023 12:44:00 PM	**Location:** 23A-0040-PLC1	**Direction:**
Description:			

Photo No. 8 23A-0019-B2C2 Core	**Date:** 6/23/2023 2:53:00 PM	**Location:** 23A-0019-B2C2	**Direction:**
Description:			

AECOM

PHOTOGRAPHIC LOG

Facility Name: Lower Neponset River
Site Location: Hyde Park/Milton, Massachusetts
Project No. 60703400

Photo No. 9 23A-0067-PLC1 Core	**Date:** 6/23/2023 4:17:00 PM	**Location:** 23A-0067-PLC1	**Direction:**
Description:			

Photo No. 10 23A-0070-PLC1 Core	**Date:** 6/23/2023 5:27:00 PM	**Location:** 23A-0070-PLC1	**Direction:**
Description:			

AECOM

PHOTOGRAPHIC LOG

Facility Name: Lower Neponset River
Site Location: Hyde Park/Milton, Massachusetts
Project No. 60703400

Photo No. 11 23A-0018-PLC1 Core	**Date:** 6/23/2023 6:35:00 PM	**Location:** 23A-0018-PLC1	**Direction:**
Description:			

Photo No. 12 23A-0039-PLC1 Core	**Date:** 6/23/2023 7:19:00 PM	**Location:** 23A-0039-PLC1	**Direction:**
Description:			

AECOM

PHOTOGRAPHIC LOG

Facility Name: Lower Neponset River
Site Location: Hyde Park/Milton, Massachusetts
Project No. 60703400

Photo No. 13 23A-0059-PLC1 Core	**Date:** 6/23/2023 8:06:00 PM	**Location:** 23A-0059-PLC1	**Direction:**
Description:			

Photo No. 14 23A-0059-PLC2 Core	**Date:** 6/23/2023 8:37:00 PM	**Location:** 23A-0059-PLC2	**Direction:**
Description: 23A-0059-PLC2 collected for duplicate for 23A-0059-PLC1.			

AECOM

PHOTOGRAPHIC LOG

Facility Name: Lower Neponset River
Site Location: Hyde Park/Milton, Massachusetts
Project No. 60703400

Photo No. 15 23A-0058-PLC1 Core	**Date:** 6/24/2023 10:09:00 AM	**Location:** 23A-0058-PLC1	**Direction:**
Description:			

Photo No. 16 23A-0057-PLC2 Core	**Date:** 6/24/2023 1:14:00 PM	**Location:** 23A-0057-PLC2	**Direction:**
Description:			

AECOM

PHOTOGRAPHIC LOG

Facility Name:	Site Location:	Project No.
Lower Neponset River	Hyde Park/Milton, Massachusetts	60703400

Photo No. 17 23A-0057-PLC1 Supplemental Volume	Date: 6/24/2023 1:48:00 PM	Location: 23A-0057-PLC1	Direction:
Description: 23A-0057-PLC1 was used as supplemental volume for 23A-0057-PLC2.			

Photo No. 18 23A-0066-PLC1 Core	Date: 6/24/2023 2:48:00 PM	Location: 23A-0066-PLC1	Direction:
Description:			

AECOM

PHOTOGRAPHIC LOG

Facility Name: Lower Neponset River
Site Location: Hyde Park/Milton, Massachusetts
Project No. 60703400

Photo No. 19 23A-0066-PLC1 Grab	**Date:** 6/24/2023 3:05:00 PM	**Location:** 23A-0066-PLC1	**Direction:**
Description: Notable sheening exhibited in grab sample. Grab used as supplemental volume for 23A-0066-PLC1.			
Photo No. 20 23A-0056-B2C1 Core	**Date:** 6/24/2023 3:54:00 PM	**Location:** 23A-0056-B2C1	**Direction:**
Description:			

AECOM

PHOTOGRAPHIC LOG

Facility Name: Lower Neponset River
Site Location: Hyde Park/Milton, Massachusetts
Project No. 60703400

Photo No. 21 23A-0056-B2C1 Grab	**Date:** 6/24/2023 3:59:00 PM	**Location:** 23A-0056-B2C1	**Direction:**
Description: Notable sheening exhibited in grab sample. Grab sample used as supplemental volume for 23A-0056-B2C1.			
Photo No. 22 23A-0015-PLC1 Core	**Date:** 6/24/2023 5:02:00 PM	**Location:** 23A-0015-PLC1	**Direction:**
Description:			

AECOM

PHOTOGRAPHIC LOG

Facility Name: Lower Neponset River
Site Location: Hyde Park/Milton, Massachusetts
Project No. 60703400

Photo No. 23 23A-0037-B2C1 Grab	**Date:** 6/24/2023 5:42:00 PM	**Location:** 23A-0037-B2C1	**Direction:**
Description: Not able to obtain cores at this location. Grab sample only.			

Photo No. 24 23A-0036-PLC3 Core	**Date:** 6/24/2023 6:11:00 PM	**Location:** 23A-0036-PLC3	**Direction:**
Description: NOTE: White board should say 23A-0036-PLC3.			

AECOM

PHOTOGRAPHIC LOG

Facility Name: Lower Neponset River
Site Location: Hyde Park/Milton, Massachusetts
Project No. 60703400

Photo No. 25 23A-0036-PLC3 Grab	**Date:** 6/24/2023 6:24:00 PM	**Location:** 23A-0036-PLC3	**Direction:**
Description: Grab used as supplemental volume for 23A-0036-PLC3.			
Photo No. 26 23A-0055-B1C1 Core	**Date:** 6/25/2023 10:36:00 AM	**Location:** 23A-0055-B1C1	**Direction:**
Description:			

AECOM

PHOTOGRAPHIC LOG

Facility Name: Lower Neponset River
Site Location: Hyde Park/Milton, Massachusetts
Project No. 60703400

Photo No. 27 23A-0014-PLC2 Core	**Date:** 6/25/2023 12:31:00 PM	**Location:** 23A-0014-PLC2	**Direction:**
Description:			

Photo No. 28 23A-0054-PLC2 Core	**Date:** 6/25/2023 1:47:00 PM	**Location:** 23A-0054-PLC2	**Direction:**
Description:			

AECOM

PHOTOGRAPHIC LOG

Facility Name: Lower Neponset River
Site Location: Hyde Park/Milton, Massachusetts
Project No. 60703400

Photo No. 29 23A-0054-PLC3 Core	**Date:** 6/25/2023 3:18:00 PM	**Location:** 23A-0054-PLC3	**Direction:**
Description: 23A-0054-PLC3 was used for a matrix spike/matrix spike duplicate for 23A-0054-PLC2.			

Photo No. 30 23A-0054-PLC4 Core	**Date:** 6/25/2023 4:15:00 PM	**Location:** 23A-0054-PLC4	**Direction:**
Description: 23A-0054-PLC4 was used for a matrix spike/matrix spike duplicate for 23A-0054-PLC2.			

AECOM

PHOTOGRAPHIC LOG

Facility Name: Lower Neponset River
Site Location: Hyde Park/Milton, Massachusetts
Project No. 60703400

Photo No. 32 23A-0053-B1C1 Core - Upper	**Date:** 6/25/2023 5:02:00 PM	**Location:** 23A-0053-B1C1	**Direction:**
Description:			

Photo No. 31 23A-0053-B1C1 Core - Middle	**Date:** 6/25/2023 5:00:00 PM	**Location:** 23A-0053-B1C1	**Direction:**
Description:			

AECOM

PHOTOGRAPHIC LOG

Facility Name: Lower Neponset River
Site Location: Hyde Park/Milton, Massachusetts
Project No. 60703400

Photo No. 33 23A-0053-B1C1 Core - Lower	**Date:** 6/25/2023 5:03:00 PM	**Location:** 23A-0053-B1C1	**Direction:**
Description:			

Photo No. 34 23A-0034-PLC1 Core	**Date:** 6/25/2023 6:19:00 PM	**Location:** 23A-0034-PLC1	**Direction:**
Description:			

AECOM

PHOTOGRAPHIC LOG

Facility Name: Lower Neponset River
Site Location: Hyde Park/Milton, Massachusetts
Project No. 60703400

Photo No. 35 23A-0033-B2C1 Core	**Date:** 6/26/2023 9:59:00 AM	**Location:** 23A-0033-B2C1	**Direction:**
Description:			

Photo No. 36 23A-0012-PLC1 Core	**Date:** 6/26/2023 1:02:00 PM	**Location:** 23A-0012-PLC1	**Direction:**
Description:			

AECOM

PHOTOGRAPHIC LOG

Facility Name: Lower Neponset River
Site Location: Hyde Park/Milton, Massachusetts
Project No. 60703400

Photo No. 37 23A-0012-PLC2 Core placed in pan (Grab)	**Date:** 6/26/2023 1:17:00 PM	**Location:** 23A-0012-PLC2	**Direction:**
Description: Used as supplemental volume for 23A-0012-PLC1. Core contents were placed in pan.			
Photo No. 38 23A-0052-PLC1 Core	**Date:** 6/26/2023 2:03:00 PM	**Location:** 23A-0052-PLC1	**Direction:**
Description:			

AECOM

PHOTOGRAPHIC LOG

Facility Name: Lower Neponset River
Site Location: Hyde Park/Milton, Massachusetts
Project No. 60703400

Photo No. 39 23A-0011-B1C1 Core - Upper	**Date:** 6/26/2023 3:20:00 PM	**Location:** 23A-0011-B1C1	**Direction:**
Description:			

Photo No. 40 23A-0011-B1C1 Core - Lower	**Date:** 6/26/2023 3:21:00 PM	**Location:** 23A-0011-B1C1	**Direction:**
Description:			

AECOM

PHOTOGRAPHIC LOG

Facility Name: Lower Neponset River
Site Location: Hyde Park/Milton, Massachusetts
Project No. 60703400

Photo No. 41 23A-0011-B1C1 Grab	**Date:** 6/26/2023 3:35:00 PM	**Location:** 23A-0011-B1C1	**Direction:**
Description: Grab used as supplemental volume for 23A-0011-B1C1.			
Photo No. 42 23A-0032-PLC1 Core	**Date:** 6/26/2023 4:12:00 PM	**Location:** 23A-0032-PLC1	**Direction:**
Description:			

AECOM

PHOTOGRAPHIC LOG

Facility Name: Lower Neponset River
Site Location: Hyde Park/Milton, Massachusetts
Project No. 60703400

Photo No. 43 23A-0032-PLC1 Grab	**Date:** 6/26/2023 4:13:00 PM	**Location:** 23A-0032-PLC1	**Direction:**
Description: Grab used as supplemental volume for 23A-0032-PLC1.			

Photo No. 44 23A-0031-PLC1 Core	**Date:** 6/26/2023 5:09:00 PM	**Location:** 23A-0031-PLC1	**Direction:**
Description:			

AECOM

PHOTOGRAPHIC LOG

Facility Name: Lower Neponset River
Site Location: Hyde Park/Milton, Massachusetts
Project No. 60703400

Photo No. 45 23A-0031-PLC1 Grab	**Date:** 6/26/2023 5:22:00 PM	**Location:** 23A-0031-PLC1	**Direction:**
Description: Grab used as supplemental volume for 23A-0031-PLC1.			
Photo No. 46 23A-0010-PLC1 Core	**Date:** 6/26/2023 5:58:00 PM	**Location:** 23A-0010-PLC1	**Direction:**
Description:			

AECOM

PHOTOGRAPHIC LOG

Facility Name: Lower Neponset River
Site Location: Hyde Park/Milton, Massachusetts
Project No. 60703400

Photo No. 47 23A-0010-PLC1 Grab	**Date:** 6/26/2023 6:01:00 PM	**Location:** 23A-0010-PLC1	**Direction:**
Description: Grab used as supplemental volume for 23A-0010-PLC1.			
Photo No. 48 23A-0051-PLC1 Core	**Date:** 6/26/2023 7:00:00 PM	**Location:** 23A-0051-PLC1	**Direction:**
Description:			

AECOM

PHOTOGRAPHIC LOG

Facility Name: Lower Neponset River
Site Location: Hyde Park/Milton, Massachusetts
Project No. 60703400

Photo No. 49 23A-0050-B2C1 Core	**Date:** 6/27/2023 11:24:00 AM	**Location:** 23A-0050-B2C1	**Direction:**
Description:			

Photo No. 50 23A-0050-B2C1 Grab	**Date:** 6/27/2023 11:25:00 AM	**Location:** 23A-0050-B2C1	**Direction:**
Description: Grab used as supplemental volume for 23A-0050-B2C1.			

AECOM

PHOTOGRAPHIC LOG

Facility Name: Lower Neponset River
Site Location: Hyde Park/Milton, Massachusetts
Project No. 60703400

Photo No. 51 23A-0030-PLC1 Core	**Date:** 6/27/2023 12:07:00 PM	**Location:** 23A-0030-PLC1	**Direction:**
Description:			

Photo No. 52 23A-0030-PLC1 Grab	**Date:** 6/27/2023 12:08:00 PM	**Location:** 23A-0030-PLC1	**Direction:**
Description: Grab used as supplemental volume for 23A-0030-PLC1.			

AECOM

PHOTOGRAPHIC LOG

Facility Name: Lower Neponset River
Site Location: Hyde Park/Milton, Massachusetts
Project No. 60703400

Photo No. 53 23A-0049-B2C1 Core	**Date:** 6/27/2023 12:59:00 PM	**Location:** 23A-0049-B2C1	**Direction:**
Description:			

Photo No. 54 23A-0049-B2C1 Grab	**Date:** 6/27/2023 1:01:00 PM	**Location:** 23A-0049-B2C1	**Direction:**
Description: Grab used as supplemental volume for 23A-0049-B2C1.			

AECOM

PHOTOGRAPHIC LOG

Facility Name:	Site Location:	Project No.
Lower Neponset River	Hyde Park/Milton, Massachusetts	60703400

Photo No. 57 23A-0009-PLC1 Core - Upper	Date: 6/27/2023 3:35:00 PM	Location: 23A-0009-PLC1	Direction:

Description:



Photo No. 55 23A-0009-PLC1 Core - Lower	Date: 6/27/2023 2:43:00 PM	Location: 23A-0009-PLC1	Direction:

Description:



AECOM

PHOTOGRAPHIC LOG

Facility Name: Lower Neponset River
Site Location: Hyde Park/Milton, Massachusetts
Project No. 60703400

Photo No. 56 23A-0009-PLC1 and 23A-0009-PLC2 Cores - Upper	**Date:** 6/27/2023 3:35:00 PM	**Location:** 23A-0009-PLC1 & 23A-0009-PLC2	**Direction:**
Description: 23A-0009-PLC1 (bottom) and 23A-0009-PLC2 (top). 23A-0009-PLC2 was used for a matrix spike/matrix spike duplicate for 23A-0009-PLC1.			

Photo No. 58 23A-0008-PLC1 Core - Upper	**Date:** 6/27/2023 5:30:00 PM	**Location:** 23A-0008-PLC1	**Direction:**
Description:			

AECOM

PHOTOGRAPHIC LOG

Facility Name:	Site Location:	Project No.
Lower Neponset River	Hyde Park/Milton, Massachusetts	60703400

Photo No. 60 23A-0008-PLC1 Core - Middle	Date: 6/27/2023 5:31:00 PM	Location: 23A-0008-PLC1	Direction:
Description:			

Photo No. 59 23A-0008-PLC1 Core - Lower	Date: 6/27/2023 5:31:00 PM	Location: 23A-0008-PLC1	Direction:
Description:			

AECOM

PHOTOGRAPHIC LOG

Facility Name: Lower Neponset River
Site Location: Hyde Park/Milton, Massachusetts
Project No. 60703400

Photo No. 63 23A-0008-PLC1 Grab	**Date:** 6/27/2023 5:47:00 PM	**Location:** 23A-0008-PLC1	**Direction:**
Description: Grab used as supplemental volume for 23A-0008-PLC1.			

Photo No. 62 23A-0029-PLC1 Core - Upper	**Date:** 6/27/2023 5:39:00 PM	**Location:** 23A-0029-PLC1	**Direction:**
Description:			

AECOM

PHOTOGRAPHIC LOG

Facility Name:	Site Location:	Project No.
Lower Neponset River	Hyde Park/Milton, Massachusetts	60703400

Photo No. 61 23A-0029-PLC1 Core - Lower	Date: 6/27/2023 5:35:00 PM	Location: 23A-0029-PLC1	Direction:

Description:



Photo No. 64 23A-0029-PLC1 Grab	Date: 6/27/2023 5:54:00 PM	Location: 23A-0029-PLC1	Direction:

Description:

Grab sample top left - used as supplemental volume for 23A-0029-PLC1.



AECOM

PHOTOGRAPHIC LOG

Facility Name: Lower Neponset River
Site Location: Hyde Park/Milton, Massachusetts
Project No. 60703400

Photo No. 65 23A-0048-PLC1 Core - Upper	**Date:** 6/27/2023 7:02:00 PM	**Location:** 23A-0048-PLC1	**Direction:**
Description:			

Photo No. 66 23A-0048-PLC1 Core - Lower	**Date:** 6/27/2023 7:03:00 PM	**Location:** 23A-0048-PLC1	**Direction:**
Description:			

AECOM

PHOTOGRAPHIC LOG

Facility Name: Lower Neponset River
Site Location: Hyde Park/Milton, Massachusetts
Project No. 60703400

Photo No. 70 23A-0048-PLC1 Grab	**Date:** 6/27/2023 7:17:00 PM	**Location:** 23A-0048-PLC1	**Direction:**
Description: Grab used as supplemental volume for 23A-0048-PLC1.			

Photo No. 67 23A-0007-PLC1 Core - Upper	**Date:** 6/27/2023 7:06:00 PM	**Location:** 23A-0007-PLC1	**Direction:**
Description: NOTE: White board should say 23A-0007-PLC1.			

AECOM

PHOTOGRAPHIC LOG

Facility Name: Lower Neponset River
Site Location: Hyde Park/Milton, Massachusetts
Project No. 60703400

Photo No. 68 23A-0007-PLC1 Core - Lower	**Date:** 6/27/2023 7:07:00 PM	**Location:** 23A-0007-PLC1	**Direction:**
Description: NOTE: White board should say 23A-0007-PLC1.			

Photo No. 69 23A-0007-PLC1 Grab	**Date:** 6/27/2023 7:09:00 PM	**Location:** 23A-0007-PLC1	**Direction:**
Description: Grab used as supplemental volume for 23A-0007-PLC1. NOTE: White board should say 23A-0007-PLC1.			

AECOM

PHOTOGRAPHIC LOG

Facility Name: Lower Neponset River
Site Location: Hyde Park/Milton, Massachusetts
Project No. 60703400

Photo No. 71 23A-0028-PLC2 Core	**Date:** 6/27/2023 7:56:00 PM	**Location:** 23A-0028-PLC2	**Direction:**
Description:			

Photo No. 72 23A-0028-PLC2 Grab	**Date:** 6/27/2023 7:57:00 PM	**Location:** 23A-0028-PLC1	**Direction:**
Description: Used as supplemental volume for 23A-0028-PLC2. Core contents put in pan. NOTE: White board should say 23A-0028-PLC1.			

AECOM

PHOTOGRAPHIC LOG

Facility Name: Lower Neponset River
Site Location: Hyde Park/Milton, Massachusetts
Project No. 60703400

Photo No. 73 23A-0006-PLC2 Core	**Date:** 6/28/2023 12:05:00 PM	**Location:** 23A-0006-PLC2	**Direction:**
Description:			

Photo No. 74 23A-0006-PLC2 Grab	**Date:** 6/28/2023 12:17:00 PM	**Location:** 23A-0006-PLC2	**Direction:**
Description: Grab used as supplemental volume for 23A-0006-PLC2.			

AECOM

PHOTOGRAPHIC LOG

Facility Name: Lower Neponset River
Site Location: Hyde Park/Milton, Massachusetts
Project No. 60703400

Photo No. 75 23A-0046-PLC2 Core	**Date:** 6/28/2023 1:20:00 PM	**Location:** 23A-0046-PLC2	**Direction:**
Description:			

Photo No. 76 23A-0005-PLC1 Core	**Date:** 6/28/2023 2:27:00 PM	**Location:** 23A-0005-PLC1	**Direction:**
Description:			

AECOM

PHOTOGRAPHIC LOG

Facility Name: Lower Neponset River
Site Location: Hyde Park/Milton, Massachusetts
Project No. 60703400

Photo No. 77 23A-0005-PLC1 Grab	**Date:** 6/28/2023 2:28:00 PM	**Location:** 23A-0005-PLC1	**Direction:**
Description: Grab used as supplemental volume for 23A-0005-PLC1.			

Photo No. 78 23A-0026-B1C1 Core	**Date:** 6/28/2023 3:28:00 PM	**Location:** 23A-0026-B1C1	**Direction:**
Description:			

AECOM

PHOTOGRAPHIC LOG

Facility Name: Lower Neponset River
Site Location: Hyde Park/Milton, Massachusetts
Project No. 60703400

Photo No. 79 23A-0026-B1C1 Grab	**Date:** 6/28/2023 3:29:00 PM	**Location:** 23A-0026-B1C1	**Direction:**
Description: Grab used as supplemental volume for 23A-0026-B1C1.			
Photo No. 80 23A-0025-B1C1 Core	**Date:** 6/28/2023 4:58:00 PM	**Location:** 23A-0025-B1C1	**Direction:**
Description:			

AECOM

PHOTOGRAPHIC LOG

Facility Name: Lower Neponset River
Site Location: Hyde Park/Milton, Massachusetts
Project No. 60703400

Photo No. 81 23A-0025-B1C2 Grab	**Date:** 6/28/2023 4:58:00 PM	**Location:** 23A-0025-B1C2	**Direction:**
Description: Used as supplemental volume for 23A-0025-B1C1. Core contents were placed in pan. NOTE: White board should say 23A-0025-B1C2.			

Photo No. 82 23A-0061-PLC1 Core	**Date:** 6/28/2023 5:55:00 PM	**Location:** 23A-0061-PLC1	**Direction:**
Description:			

AECOM

PHOTOGRAPHIC LOG

Facility Name: Lower Neponset River
Site Location: Hyde Park/Milton, Massachusetts
Project No. 60703400

Photo No. 83 23A-0061-PLC1 Grab	**Date:** 6/28/2023 5:57:00 PM	**Location:** 23A-0061-PLC1	**Direction:**
Description: Grab used as supplemental volume for 23A-0061-PLC1.			

Photo No. 84 23A-0061-PLC2 Core	**Date:** 6/28/2023 6:22:00 PM	**Location:** 23A-0061-PLC2	**Direction:**
Description: 23A-0061-PLC2 was used for field duplicate for 23A-0061-PLC1. Core 23A-0061-PLC2 is the top core and core 23A-0061-PLC1 is the bottom core.			

AECOM

PHOTOGRAPHIC LOG

Facility Name: Lower Neponset River
Site Location: Hyde Park/Milton, Massachusetts
Project No. 60703400

Photo No. 85 23A-0062-PLC1 Core - Upper	**Date:** 6/28/2023 7:16:00 PM	**Location:** 23A-0062-PLC1	**Direction:**
Description:			

Photo No. 86 23A-0062-PLC1 Core - Lower	**Date:** 6/28/2023 7:17:00 PM	**Location:** 23A-0062-PLC1	**Direction:**
Description:			

AECOM

PHOTOGRAPHIC LOG

Facility Name:	Site Location:	Project No.
Lower Neponset River	Hyde Park/Milton, Massachusetts	60703400

Photo No. 87 23A-0062-PLC1 Grab	Date: 6/28/2023 7:18:00 PM	Location: 23A-0062-PLC1	Direction:
Description: Grab used as supplemental volume for 23A-0062-PLC1.			

Photo No. 88 23A-0004-B2C1 Core	Date: 6/28/2023 8:03:00 PM	Location: 23A-0004-B2C1	Direction:
Description:			

AECOM

PHOTOGRAPHIC LOG

Facility Name: Lower Neponset River
Site Location: Hyde Park/Milton, Massachusetts
Project No. 60703400

Photo No. 89 23A-0004-B2C1 Grab	**Date:** 6/28/2023 8:03:00 PM	**Location:** 23A-0004-B2C1	**Direction:**
Description: Grab used as supplemental volume for 23A-0004-B2C1.			

Photo No. 90 23A-0024-PLC2 Core placed in pan (Grab)	**Date:** 6/28/2023 8:24:00 PM	**Location:** 23A-0024-PLC2	**Direction:**
Description: Core contents placed in pan. No core collected at this station.			

AECOM

PHOTOGRAPHIC LOG

Facility Name: Lower Neponset River
Site Location: Hyde Park/Milton, Massachusetts
Project No. 60703400

Photo No. 91 23A-0024-PLC2 Core placed in pan (Grab)	**Date:** 6/28/2023 8:25:00 PM	**Location:** 23A-0024-PLC2	**Direction:**
Description: Core contents placed in pan. No core collected at this station.			

Photo No. 92 23A-0044-PLC1 Core placed in pan (Grab)	**Date:** 6/28/2023 8:25:00 PM	**Location:** 23A-0044-PLC1	**Direction:**
Description: Core contents placed in pan. No core collected at this station.			

AECOM

PHOTOGRAPHIC LOG

Facility Name:	Site Location:	Project No.
Lower Neponset River	Hyde Park/Milton, Massachusetts	60703400

Photo No. 93 23A-0045-PLC3 Grab	Date: 6/28/2023 8:26:00 PM	Location: 23A-0045-PLC3	Direction:

Description:

Core contents were placed in pan. No core collected at this station.



Photo No. 94 23A-0065-PLC1 Core placed in pan (Grab)	Date: 6/29/2023 10:57:00 AM	Location: 23A-0065-PLC1	Direction:

Description:

Core contents placed in pan. No core collected at this station.



AECOM

PHOTOGRAPHIC LOG

Facility Name:	Site Location:	Project No.
Lower Neponset River	Hyde Park/Milton, Massachusetts	60703400

Photo No. 95 23A-0064-PLC2 Core - Upper	Date: 6/29/2023 11:26:00 AM	Location: 23A-0064-PLC2	Direction:

Description:

23A-0064-PLC2 used for field duplicate for 23A-0064-PLC1. NOTE: White board should say 23A-0064-PLC2.



Photo No. 96 23A-0064-PLC2 Core - Lower	Date: 6/29/2023 11:27:00 AM	Location: 23A-0064-PLC2	Direction:

Description:

23A-0064-PLC2 used for field duplicate for 23A-0064-PLC1. NOTE: White board should say 23A-0064-PLC2.



AECOM

PHOTOGRAPHIC LOG

Facility Name:	Site Location:	Project No.
Lower Neponset River	Hyde Park/Milton, Massachusetts	60703400

Photo No. 97 23A-0064-PLC1 Grab	Date: 6/29/2023 11:39:00 AM	Location: 23A-0064-PLC1	Direction:

Description:

Grab used as supplemental volume for 23A-0064-PLC1.



Photo No. 98 23A-0064-PLC1 Core - Upper	Date: 6/29/2023 12:17:00 PM	Location: 23A-0064-PLC1	Direction:

Description:

Bottom core is 23A-0064-PLC1. Top core is 23A-0064-PLC2. NOTE: White board should say 23A-0064-PLC1.



AECOM

PHOTOGRAPHIC LOG

Facility Name: Lower Neponset River
Site Location: Hyde Park/Milton, Massachusetts
Project No. 60703400

Photo No. 99 23A-0064-PLC1 Core - Lower	**Date:** 6/29/2023 12:19:00 PM	**Location:** 23A-0064-PLC1	**Direction:**
Description: Bottom core is 23A-0064-PLC1. Top core is 23A-0064-PLC2. NOTE: White board should say 23A-0064-PLC1.			

Photo No. 101 23A-0063-PLC2 Core - Upper	**Date:** 6/29/2023 1:36:00 PM	**Location:** 23A-0063-PLC2	**Direction:**
Description: NOTE: White board should say 23A-0063-PLC2.			

AECOM

PHOTOGRAPHIC LOG

Facility Name: Lower Neponset River
Site Location: Hyde Park/Milton, Massachusetts
Project No. 60703400

Photo No. 100 23A-0063-PLC2 Core - Lower	**Date:** 6/29/2023 1:36:00 PM	**Location:** 23A-0063-PLC2	**Direction:**
Description: NOTE: White board should say 23A-0063-PLC2.			

Photo No. 102 23A-0063-PLC1 Grab	**Date:** 6/29/2023 1:45:00 PM	**Location:** 23A-0063-PLC1	**Direction:**
Description: Grab used as supplemental volume for 23A-0063-PLC1.			

AECOM

PHOTOGRAPHIC LOG

Facility Name: Lower Neponset River
Site Location: Hyde Park/Milton, Massachusetts
Project No. 60703400

Photo No. 103 23A-0002-PLC2 Core - Upper	**Date:** 6/29/2023 3:28:00 PM	**Location:** 23A-0002-PLC2	**Direction:**
Description:			

Photo No. 104 23A-0002-PLC2 Core - Lower	**Date:** 6/29/2023 3:29:00 PM	**Location:** 23A-0002-PLC2	**Direction:**
Description:			

AECOM

PHOTOGRAPHIC LOG

Facility Name:	Site Location:	Project No.
Lower Neponset River	Hyde Park/Milton, Massachusetts	60703400

Photo No. 105 23A-0002-PLC2 Grab	Date: 6/29/2023 3:59:00 PM	Location: 23A-0002-PLC2	Direction:
Description: Grab used as supplemental volume for 23A-0002-PLC2.			

Photo No. 106 23A-0022-PLC1 Core – Upper	Date: 6/29/2023 4:41:00 PM	Location: 23A-0022-PLC1	Direction:
Description:			

AECOM

PHOTOGRAPHIC LOG

Facility Name: Lower Neponset River
Site Location: Hyde Park/Milton, Massachusetts
Project No. 60703400

Photo No. 107 23A-0022-PLC1 Core – Lower	**Date:** 6/29/2023 4:42:00 PM	**Location:** 23A-0022-PLC1	**Direction:**
Description:			

Photo No. 108 23A-0042-PLC1 Core	**Date:** 6/29/2023 5:00:00 PM	**Location:** 23A-0042-PLC1	**Direction:**
Description:			

AECOM

PHOTOGRAPHIC LOG

Facility Name: Lower Neponset River
Site Location: Hyde Park/Milton, Massachusetts
Project No. 60703400

Photo No. 109 23A-0042-PLC1 Grab	**Date:** 6/29/2023 5:01:00 PM	**Location:** 23A-0042-PLC1	**Direction:**
Description: Grab used as supplemental volume for 23A-0042-PLC1			

Photo No. 110 23A-0023-B2C2 Core	**Date:** 6/29/2023 5:46:00 PM	**Location:** 23A-0023-B2C2	**Direction:**
Description:			

AECOM

PHOTOGRAPHIC LOG

Facility Name: Lower Neponset River
Site Location: Hyde Park/Milton, Massachusetts
Project No. 60703400

Photo No. 112 23A-0023-B2C2 Grab	**Date:** 6/29/2023 6:00:00 PM	**Location:** 23A-0023-B2C2	**Direction:**
Description:			

Photo No. 111 23A-0043-PLC1 Core	**Date:** 6/29/2023 5:51:00 PM	**Location:** 23A-0043-PLC1	**Direction:**
Description:			

AECOM

PHOTOGRAPHIC LOG

Facility Name: Lower Neponset River
Site Location: Hyde Park/Milton, Massachusetts
Project No. 60703400

Photo No. 113 23A-0003-PLC1 Grab	**Date:** 6/29/2023 6:18:00 PM	**Location:** 23A-0003-PLC1	**Direction:**
Description: Core contents were placed in pan. No core at this station.			
Photo No. 114 23A-0041-PLC1 Core	**Date:** 6/29/2023 6:38:00 PM	**Location:** 23A-0041-PLC1	**Direction:**
Description:			

AECOM

PHOTOGRAPHIC LOG

Facility Name: Lower Neponset River
Site Location: Hyde Park/Milton, Massachusetts
Project No. 60703400

Photo No. 115 23A-0041-PLC1 Grab	**Date:** 6/29/2023 6:39:00 PM	**Location:** 23A-0041-PLC1	**Direction:**
Description: Grab used as supplemental volume for 23A-0041-PLC1.			

Photo No. 116 23A-0001-PLC1 Core	**Date:** 6/29/2023 7:05:00 PM	**Location:** 23A-0001-PLC1	**Direction:**
Description:			

AECOM

PHOTOGRAPHIC LOG

Facility Name: Lower Neponset River
Site Location: Hyde Park/Milton, Massachusetts
Project No. 60703400

Photo No. 117 23A-0021-PLC1 Core	**Date:** 6/29/2023 7:50:00 PM	**Location:** 23A-0021-PLC1	**Direction:**
Description:			

Sediment Locations in Reference Areas

AECOM

PHOTOGRAPHIC LOG

Facility Name: Lower Neponset River
Site Location: Hyde Park/Milton, Massachusetts
Project No. 60703400

Photo No. 118 23A-0080-PLC1	**Date:** 10/30/2023 11:41:00 AM	**Location:** 23A-0080-PLC1	**Direction:**
Description: Composite sample from 3 of 8 ponar attempts.			
Photo No. 119 23A-0083-PLC1	**Date:** 10/30/2023 12:57:00 PM	**Location:** 23A-0083-PLC1	**Direction:**
Description: Composite sample from ponar attempts 2 to 7.			

AECOM

PHOTOGRAPHIC LOG

Facility Name: Lower Neponset River
Site Location: Hyde Park/Milton, Massachusetts
Project No. 60703400

Photo No. 120 23A-0084-PLC1	**Date:** 10/30/2023 1:48:00 PM	**Location:** 23A-0084-PLC1	**Direction:**
Description: Composite sample from ponar attempts 1 to 5.			

Photo No. 121 23A-0086-PLC1	**Date:** 10/30/2023 3:20:00 PM	**Location:** 23A-0086-PLC1	**Direction:**
Description: Composite sample from attempts 1 to 7.			

AECOM

PHOTOGRAPHIC LOG

Facility Name: Lower Neponset River
Site Location: Hyde Park/Milton, Massachusetts
Project No. 60703400

Photo No. 122 23A-0089-PLC1	**Date:** 10/31/2023 9:09:00 AM	**Location:** 23A-0089-PLC1	**Direction:**
Description: 15 attempts by ponar.			

Photo No. 123 23A-0081-PLC1	**Date:** 10/31/2023 10:43:00 AM	**Location:** 23A-0081-PLC1	**Direction:**
Description: Composite of grabs taken.			

AECOM

PHOTOGRAPHIC LOG

Facility Name: Lower Neponset River
Site Location: Hyde Park/Milton, Massachusetts
Project No. 60703400

Photo No. 124 23A-0085-PLC1	**Date:** 10/31/2023 12:06:00 PM	**Location:** 23A-0085-PLC1	**Direction:**
Description: Matrix spike/matrix spike duplicate collected from composite of 6 of 17 ponar attempts.			
Photo No. 125 23A-0088-PLC1	**Date:** 10/31/2023 3:49:00 PM	**Location:** 23A-0088-PLC1	**Direction:**
Description: Attempt 3 out of 15.			

AECOM

PHOTOGRAPHIC LOG

Facility Name: Lower Neponset River
Site Location: Hyde Park/Milton, Massachusetts
Project No. 60703400

Photo No. 126 23A-0079-PLC1	**Date:** 11/2/2023 8:00:00 PM	**Location:** 23A-0079-PLC1	**Direction:**
Description: Composite sample from ponar attempt's 8 & 9.			
Photo No. 127 23A-0087-PLC1	**Date:** 11/2/2023 8:00:00 PM	**Location:** 23A-0087-PLC1	**Direction:**
Description: Attempt 4 out of 9.			

AECOM

PHOTOGRAPHIC LOG

Facility Name: Lower Neponset River
Site Location: Hyde Park/Milton, Massachusetts
Project No. 60703400

Photo No. 128 23A-0071-PLC1 Grab	**Date:** 11/8/2023 9:29:00 AM	**Location:** 23A-0071-PLC1	**Direction:**
Description: 3 attempts by hand auger.			

Photo No. 129 23A-0072-PLC1 Grab	**Date:** 11/8/2023 11:23:00 AM	**Location:** 23A-0072-PLC1	**Direction:**
Description: 9 attempts by hand auger.			

AECOM

PHOTOGRAPHIC LOG

Facility Name: Lower Neponset River
Site Location: Hyde Park/Milton, Massachusetts
Project No. 60703400

Photo No. 130 23A-0073-PLC1 Grab	**Date:** 11/8/2023 1:06:00 PM	**Location:** 23A-0073-PLC1	**Direction:**
Description: 2 attempts by hand auger.			

Photo No. 131 23A-0074-PLC1 Grab	**Date:** 11/8/2023 2:34:00 PM	**Location:** 23A-0074-PLC1	**Direction:**
Description: Sheen bubbling in sediment, 2 attempts by hand auger.			

AECOM

PHOTOGRAPHIC LOG

Facility Name:	Site Location:	Project No.
Lower Neponset River	Hyde Park/Milton, Massachusetts	60703400

Photo No. 132 23A-0075-PLC1 Grab	Date: 11/9/2023 8:22:00 AM	Location: 23A-0075-PLC1	Direction:
Description: 2 attempts by hand auger.			

Photo No. 133 23A-0076-PLC1 Grab	Date: 11/9/2023 10:14:00 AM	Location: 23A-0076-PLC1	Direction:
Description: 5 attempts by hand auger.			

AECOM

PHOTOGRAPHIC LOG

Facility Name: Lower Neponset River
Site Location: Hyde Park/Milton, Massachusetts
Project No. 60703400

Photo No. 134 23A-0077-PLC1 Grab	**Date:** 11/9/2023 1:19:00 PM	**Location:** 23A-0077-PLC1	**Direction:**
Description: 13 attempts by hand auger.			

Photo No. 135 23A-0078-PLC1 Grab	**Date:** 11/9/2023 4:16:00 PM	**Location:** 23A-0078-PLC1	**Direction:**
Description: 6 attempts by hand auger.			

AECOM

PHOTOGRAPHIC LOG

Facility Name: Lower Neponset River
Site Location: Hyde Park/Milton, Massachusetts
Project No. 60703400

Photo No. 136 23A-0091-PLC1 Grab	**Date:** 11/10/2023 10:11:00 AM	**Location:** 23A-0091-PLC1	**Direction:**
Description: 5 attempts by ponar.			
Photo No. 137 23A-0092-PLC1 Grab	**Date:** 11/10/2023 11:25:00 AM	**Location:** 23A-0092-PLC1	**Direction:**
Description: 13 attempts with petit ponar resulted in low yield, hand auger used 20 ft towards the shoreline and was successful. Issue with photo upload.			

AECOM

PHOTOGRAPHIC LOG

Facility Name: Lower Neponset River
Site Location: Hyde Park/Milton, Massachusetts
Project No. 60703400

Photo No. 138 23A-0093-PLC1 Grab	**Date:** 11/10/2023 12:58:00 PM	**Location:** 23A-0093-PLC1	**Direction:**
Description: 4 attempts by ponar.			
Photo No. 139 23A-0094-PLC1 Grab	**Date:** 11/10/2023 2:05:00 PM	**Location:** 23A-0094-PLC1	**Direction:**
Description: 4 attempts by ponar. Issue with photo upload.			

AECOM

PHOTOGRAPHIC LOG

Facility Name:	Site Location:	Project No.
Lower Neponset River	Hyde Park/Milton, Massachusetts	60703400

AECOM

Boring Number: 23D-0001-PLS1

TOTAL DEPTH: 1.0 ft

CLIENT USEPA R1
PROJECT NAME Lower Neponset River
PROJECT NUMBER MAN000102204
SITE NAME Lower Neponset River
DATE STARTED 18-Jul-2023 11:26
DATE COMPLETED 18-Jul-2023 11:50
DRILLING CONTRACTOR AECOM
EASTING 758175.7 **NORTHING** 2917048.0
DRILLING METHOD Hand Auger
HOLE DIAMETER 3 in
DRILLER Walter McKenna
DEPTH TO WATER 0.8 ft
LOGGED BY William Abrahams-Dematte
CHECKED BY Kaleb Jones

Depth	Recovery (%)	PID	Sample ID	Graphic	Material Description
0.5	100.0	0	23D-0001-PLS1-AS		Silt (ML) (95%), 5% very fine sand, trace glass, bricks, roots [NATIVE] - dark brown to black, moist - no odor, no staining - non-cohesive, very loose to very loose
1.0					Boring terminated at 1 feet
1.5					
2.0					
2.5					
3.0					
3.5					
4.0					
4.5					
5.0					

DRAFT

Remarks:

AECOM

Boring Number: 23D-0002-PLS1

TOTAL DEPTH: 0.8 ft

CLIENT USEPA R1
PROJECT NAME Lower Neponset River
PROJECT NUMBER MAN000102204
SITE NAME Lower Neponset River
DATE STARTED 18-Jul-2023 09:33
DATE COMPLETED 18-Jul-2023 10:20
DRILLING CONTRACTOR AECOM
EASTING 758269.0 **NORTHING** 2917102.3
DRILLING METHOD Hand Auger
HOLE DIAMETER 3 in
DRILLER Walter McKenna
DEPTH TO WATER ft
LOGGED BY William Abrahams-Dematte
CHECKED BY Kaleb Jones

Depth	Recovery (%)	PID	Sample ID	Graphic	Material Description
0.5	66.7	0	23D-0002-PLS1-AS		Silt (ML) (90%), 5% very fine sand, 5% roots and gravel, glass and styrofoam trace in soil. Refusal 9" [FILL] - dark brown, dry - no odor, no staining - non-cohesive, very loose
1.0					Boring terminated at 0.8 feet
1.5					
2.0					
2.5					
3.0					
3.5					
4.0					
4.5					
5.0					

DRAFT

Remarks:

AECOM

Boring Number: 23D-0003-PLS1

TOTAL DEPTH: 1.1 ft

CLIENT USEPA R1
PROJECT NAME Lower Neponset River
PROJECT NUMBER MAN000102204
SITE NAME Lower Neponset River
DATE STARTED 18-Jul-2023 14:01
DATE COMPLETED 18-Jul-2023 14:49
DRILLING CONTRACTOR AECOM
EASTING 758339.9 **NORTHING** 2917129.1
DRILLING METHOD Hand Auger
HOLE DIAMETER 3 in
DRILLER Walter McKenna
DEPTH TO WATER ft
LOGGED BY William Abrahams-Dematte
CHECKED BY Kaleb Jones

Depth	Recovery (%)	PID	Sample ID	Graphic	Material Description
0.5	100.0	0	23D-0003-PLS1-AS		Silt (ML) (80%), 10% fine sand and roots [NATIVE] - dark brown to black, moist - no odor, no staining - non-cohesive, loose to medium dense
1.0					Boring terminated at 1.1 feet
1.5					
2.0					
2.5					
3.0					
3.5					
4.0					
4.5					
5.0					

DRAFT

Remarks:

AECOM

Boring Number: 23D-0004-PLS1

TOTAL DEPTH: 0.5 ft

CLIENT USEPA R1
PROJECT NAME Lower Neponset River
PROJECT NUMBER MAN000102204
SITE NAME Lower Neponset River
DATE STARTED 18-Jul-2023 15:18
DATE COMPLETED 18-Jul-2023 15:45
DRILLING CONTRACTOR AECOM
EASTING 758424.8 **NORTHING** 2917154.0
DRILLING METHOD Hand Auger
HOLE DIAMETER 3 in
DRILLER Walter McKenna
DEPTH TO WATER ft
LOGGED BY William Abrahams-Dematte
CHECKED BY Kaleb Jones

Depth	Recovery (%)	PID	Sample ID	Graphic	Material Description
0.5	100.0	0	23D-0004-PLS1-AS		Silt with sand (ML) (80%), 15% fine sand, 5% subrounded, fine to medium gravel, trace roots [NATIVE] - dark brown, dry - no odor, no staining - non-cohesive Boring terminated at 0.5 feet

1.0 1.5 2.0 2.5 3.0 3.5 4.0 4.5 5.0

Remarks:

DRAFT

AECOM

Boring Number: 23D-0005-PLS1

TOTAL DEPTH: 1.6 ft

CLIENT USEPA R1
PROJECT NAME Lower Neponset River
PROJECT NUMBER MAN000102204
SITE NAME Lower Neponset River
DATE STARTED 19-Jul-2023 08:22
DATE COMPLETED 19-Jul-2023 09:56
DRILLING CONTRACTOR AECOM
EASTING 758526.1 **NORTHING** 2917158.7
DRILLING METHOD Hand Auger
HOLE DIAMETER 3 in
DRILLER Walter McKenna
DEPTH TO WATER 1.4 ft
LOGGED BY William Abrahams-Dematte
CHECKED BY Kaleb Jones

Depth	Recovery (%)	PID	Sample ID	Graphic	Material Description
0.5	100.0	0	23D-0005-PLS1-AS		Silty sand (SM) (55%), fine, poorly graded, 40% silt, 5% subrounded, fine gravel, trace roots [FILL] - dark brown, dry - no odor, no staining - non-cohesive, very loose to very loose
1.0	100.0	0	23D-0005-PLS1-BS		Well-graded sand with gravel (SW) (80%), fine to coarse, subangular, 20% subrounded, fine to medium gravel [FILL] - yellowish brown, dry - no odor, no staining - non-cohesive, very loose to very loose
1.5					Well-graded sand with gravel (SW) (85%), fine to coarse, subangular, 15% subrounded, fine to medium gravel [FILL] - yellowish brown, moist - no odor, no staining - non-cohesive, very loose to very loose
2.0					Boring terminated at 1.6 feet
2.5					
3.0					
3.5					
4.0					
4.5					
5.0					

DRAFT

Remarks:

AECOM

Boring Number: 23D-0006-PLS1

TOTAL DEPTH: 1.8 ft

CLIENT USEPA R1
PROJECT NAME Lower Neponset River
PROJECT NUMBER MAN000102204
SITE NAME Lower Neponset River
DATE STARTED 19-Jul-2023 10:24
DATE COMPLETED 19-Jul-2023 11:45
DRILLING CONTRACTOR AECOM
EASTING 758595.4 **NORTHING** 2917166.5
DRILLING METHOD Hand Auger
HOLE DIAMETER 3 in
DRILLER Walter McKenna
DEPTH TO WATER 1.6 ft
LOGGED BY William Abrahams-Dematte
CHECKED BY Kaleb Jones

Depth	Recovery (%)	PID	Sample ID	Graphic	Material Description
0.5	100.0	2.2	23D-0006-PLS1-AS		Silt with sand (ML) (75%), 25% fine sand, trace roots and fine-medium gravel [NATIVE] - brown, dry - no odor, no staining - non-cohesive, very loose to very loose
1.0					Well-graded sand with gravel (SW) (75%), fine to coarse, subangular, 25% fine to medium gravel, trace silt [NATIVE] - light brown to gray, wet - no odor, no staining - non-cohesive, very loose to very loose
1.5	100.0	0	23D-0006-PLS1-BS		
2.0					Boring terminated at 1.8 feet
2.5					
3.0					
3.5					
4.0					
4.5					
5.0					

DRAFT

Remarks:

AECOM

Boring Number: 23D-0007-PLS1

TOTAL DEPTH: 0.5 ft

CLIENT USEPA R1
PROJECT NAME Lower Neponset River
PROJECT NUMBER MAN000102204
SITE NAME Lower Neponset River
DATE STARTED 19-Jul-2023 13:37
DATE COMPLETED 19-Jul-2023 14:50
DRILLING CONTRACTOR AECOM
EASTING 758679.5 **NORTHING** 2917176.9
DRILLING METHOD Hand Auger
HOLE DIAMETER 3 in
DRILLER Walter McKenna
DEPTH TO WATER ft
LOGGED BY William Abrahams-Dematte
CHECKED BY Kaleb Jones

Depth	Recovery (%)	PID	Sample ID	Graphic	Material Description
0.5	100.0	0	23D-0007-PLS1-AS		Silt (ML) (100%), trace roots and fine sand [NATIVE] - dark brown, moist - no odor, no staining - non-cohesive, very loose Boring terminated at 0.5 feet
1.0					
1.5					
2.0					
2.5					
3.0					
3.5					
4.0					
4.5					
5.0					

DRAFT

Remarks:

AECOM

Boring Number: 23D-0008-PLS1

TOTAL DEPTH: 0.5 ft

CLIENT USEPA R1
PROJECT NAME Lower Neponset River
PROJECT NUMBER MAN000102204
SITE NAME Lower Neponset River
DATE STARTED 19-Jul-2023 15:01
DATE COMPLETED 19-Jul-2023 15:35
DRILLING CONTRACTOR AECOM
EASTING 758774.8 **NORTHING** 2917181.4
DRILLING METHOD Hand Auger
HOLE DIAMETER 3 in
DRILLER Walter McKenna
DEPTH TO WATER ft
LOGGED BY William Abrahams-Dematte
CHECKED BY Kaleb Jones

Depth	Recovery (%)	PID	Sample ID	Graphic	Material Description
0.5	100.0	0	23D-0008-PLS1-AS		Silt (ML) (100%), trace medium sand and fine sub angular gravel [NATIVE] - dark brown to black, moist - no odor, no staining - non-cohesive, loose Boring terminated at 0.5 feet

1.0
1.5
2.0
2.5
3.0
3.5
4.0
4.5
5.0

Remarks:

DRAFT

AECOM

Boring Number: 23D-0009-NS

TOTAL DEPTH: ft

CLIENT USEPA R1	**PROJECT NAME** Lower Neponset River
PROJECT NUMBER MAN000102204	**SITE NAME** Lower Neponset River
DATE STARTED 20-Jul-2023 08:30	**DATE COMPLETED** 20-Jul-2023 09:18
DRILLING CONTRACTOR AECOM	**EASTING** 758887.4 **NORTHING** 2917175.4
DRILLING METHOD NS	**HOLE DIAMETER** in
DRILLER NS	**DEPTH TO WATER** ft
LOGGED BY William Abrahams-Dematte	**CHECKED BY** Kaleb Jones

Depth

0.5
1.0
1.5
2.0
2.5
3.0
3.5
4.0
4.5
5.0

DRAFT

Remarks: Location not sampled, could not find hole in armor that wasn't on MBTA property.

AECOM

Boring Number: 23D-0010-PLS1

TOTAL DEPTH: 0.2 ft

CLIENT USEPA R1
PROJECT NAME Lower Neponset River
PROJECT NUMBER MAN000102204
SITE NAME Lower Neponset River
DATE STARTED 20-Jul-2023 09:23
DATE COMPLETED 20-Jul-2023 09:46
DRILLING CONTRACTOR AECOM
EASTING 758925.2 **NORTHING** 2917184.4
DRILLING METHOD Tile Spade
HOLE DIAMETER 3 in
DRILLER Walter McKenna
DEPTH TO WATER 0.2 ft
LOGGED BY William Abrahams-Dematte
CHECKED BY Kaleb Jones

Depth	Recovery (%)	PID	Sample ID	Graphic	Material Description
0.5	100.0	0	23D-0010-PLS1-AS		Silty sand with gravel (SM), fine, well-graded, subangular, 15-25% silt, 35-45% subrounded, fine to coarse gravel [NATIVE] - gray to black, wet - no odor, no staining - non-cohesive, loose to very loose Boring terminated at 0.2 feet
1.0					
1.5					
2.0					
2.5					
3.0					
3.5					
4.0					
4.5					
5.0					

DRAFT

Remarks:

AECOM

Boring Number: 23D-0011-PLS1

TOTAL DEPTH: 1.0 ft

CLIENT USEPA R1
PROJECT NAME Lower Neponset River
PROJECT NUMBER MAN000102204
SITE NAME Lower Neponset River
DATE STARTED 20-Jul-2023 11:25
DATE COMPLETED 21-Jul-2023 11:51
DRILLING CONTRACTOR AECOM
EASTING 758997.8 **NORTHING** 2917221.4
DRILLING METHOD Hand Auger
HOLE DIAMETER 3 in
DRILLER Walter McKenna
DEPTH TO WATER 0.9 ft
LOGGED BY William Abrahams-Dematte
CHECKED BY Kaleb Jones

Depth	Recovery (%)	PID	Sample ID	Graphic	Material Description
0.5	50.0	0	23D-0011-PLS1-AS		Silt (ML), <10% fine sand, <10% roots, trash, trace gravel [NATIVE] - gray to black, wet - no odor, no staining - cohesive, soft to very soft
1.0					Boring terminated at 1 feet
1.5					
2.0					
2.5					
3.0					
3.5					
4.0					
4.5					
5.0					

DRAFT

Remarks:

AECOM

Boring Number: 23D-0012-PLS1

TOTAL DEPTH: 2.0 ft

CLIENT USEPA R1
PROJECT NAME Lower Neponset River
PROJECT NUMBER MAN000102204
SITE NAME Lower Neponset River
DATE STARTED 20-Jul-2023 12:14
DATE COMPLETED 21-Jul-2023 13:29
DRILLING CONTRACTOR AECOM
EASTING 759050.8 **NORTHING** 2917262.8
DRILLING METHOD Hand Auger
HOLE DIAMETER 3 in
DRILLER Walter McKenna
DEPTH TO WATER 1.0 ft
LOGGED BY William Abrahams-Dematte
CHECKED BY Kaleb Jones

Depth	Recovery (%)	PID	Sample ID	Graphic	Material Description
0.5	100.0	0.5	23D-0012-PLS1-AS		Organic soil (OL), <10% fine sand, trace roots and fine gravel [NATIVE] - dark brown to black, moist - no odor, no staining - cohesive, soft
1.5	100.0	5	23D-0012-PLS1-BS		Elastic silt (MH), 5-15% clay, trace fine sand and roots [NATIVE] - dark brown to black, wet - no odor, no staining - cohesive, soft
2.0					Boring terminated at 2 feet

Remarks:

DRAFT

AECOM

Boring Number: 23D-0013-PLS1

TOTAL DEPTH: 0.3 ft

CLIENT USEPA R1
PROJECT NAME Lower Neponset River
PROJECT NUMBER MAN000102204
SITE NAME Lower Neponset River
DATE STARTED 20-Jul-2023 14:43
DATE COMPLETED 21-Jul-2023 15:00
DRILLING CONTRACTOR AECOM
EASTING 759111.9 **NORTHING** 2917326.7
DRILLING METHOD Tile Spade
HOLE DIAMETER 3 in
DRILLER Walter McKenna
DEPTH TO WATER ft
LOGGED BY William Abrahams-Dematte
CHECKED BY Kaleb Jones

Depth	Recovery (%)	PID	Sample ID	Graphic	Material Description
0	100.0	0	23D-0013-PLS1-AS		Silt with sand (ML) (75%), 20% fine to medium sand, 5% subangular, fine to coarse gravel, trace glass, trace roots [NATIVE] - brownish gray to brown, dry - no odor, no staining - non-cohesive, loose to very loose Boring terminated at 0.3 feet
0.5					
1.0					
1.5					
2.0					
2.5					
3.0					
3.5					
4.0					
4.5					
5.0					

DRAFT

Remarks:

AECOM

Boring Number: 23D-0014-PLS1

TOTAL DEPTH: 1.1 ft

CLIENT USEPA R1
PROJECT NAME Lower Neponset River
PROJECT NUMBER MAN000102204
SITE NAME Lower Neponset River
DATE STARTED 20-Jul-2023 15:09
DATE COMPLETED 21-Jul-2023 15:50
DRILLING CONTRACTOR AECOM
EASTING 759179.2 **NORTHING** 2917389.4
DRILLING METHOD Hand Auger
HOLE DIAMETER 3 in
DRILLER Walter McKenna
DEPTH TO WATER 1.0 ft
LOGGED BY William Abrahams-Dematte
CHECKED BY Kaleb Jones

Depth	Recovery (%)	PID	Sample ID	Graphic	Material Description
0.5	100.0	1	23D-0014-PLS1-AS		Organic soil (OL) (100%), trace fine gravel and roots. Dry to moist at top, then moist and wet at depth. [NATIVE] - black, wet - no odor, no staining - cohesive, very soft
1.0					Boring terminated at 1.1 feet
1.5					
2.0					
2.5					
3.0					
3.5					
4.0					
4.5					
5.0					

Remarks:

DRAFT

AECOM

Boring Number: 23D-0015-PLS1

TOTAL DEPTH: 0.3 ft

CLIENT USEPA R1
PROJECT NAME Lower Neponset River
PROJECT NUMBER MAN000102204
SITE NAME Lower Neponset River
DATE STARTED 21-Jul-2023 08:25
DATE COMPLETED 21-Jul-2023 08:50
DRILLING CONTRACTOR AECOM
EASTING 759240.4 **NORTHING** 2917439.2
DRILLING METHOD Tile Spade
HOLE DIAMETER 3 in
DRILLER Walter McKenna
DEPTH TO WATER ft
LOGGED BY William Abrahams-Dematte
CHECKED BY Kaleb Jones

Depth	Recovery (%)	PID	Sample ID	Graphic	Material Description
0	100.0	0	23D-0015-PLS1-AS		Sandy silt (ML), 20-30% subangular, fine to medium sand, <10% subangular, medium to coarse gravel, trace roots, trace glass [NATIVE] - brownish brown to black, dry - no odor, no staining - non-cohesive, loose to very loose Boring terminated at 0.3 feet
0.5					
1.0					
1.5					
2.0					
2.5					
3.0					
3.5					
4.0					
4.5					
5.0					

DRAFT

Remarks:

AECOM

Boring Number: 23D-0016-PLS1

TOTAL DEPTH: 0.3 ft

CLIENT USEPA R1
PROJECT NAME Lower Neponset River
PROJECT NUMBER MAN000102204
SITE NAME Lower Neponset River
DATE STARTED 21-Jul-2023 09:16
DATE COMPLETED 21-Jul-2023 09:45
DRILLING CONTRACTOR AECOM
EASTING 759304.1 **NORTHING** 2917500.9
DRILLING METHOD Tile Spade
HOLE DIAMETER 3 in
DRILLER Walter McKenna
DEPTH TO WATER ft
LOGGED BY William Abrahams-Dematte
CHECKED BY Kaleb Jones

Depth	Recovery (%)	PID	Sample ID	Graphic	Material Description
0	100.0	0	23D-0016-PLS1-AS		Gravelly silt (ML), 25-35% subangular, fine to coarse gravel, large gravel fill, trace trash [NATIVE] - brownish gray to brown, moist - no odor, no staining - non-cohesive, loose to very loose Boring terminated at 0.3 feet
0.5					
1.0					
1.5					
2.0					
2.5					
3.0					
3.5					
4.0					
4.5					
5.0					

DRAFT

Remarks:

AECOM

Boring Number: 23D-0017-PLS1

TOTAL DEPTH: 0.7 ft

CLIENT USEPA R1
PROJECT NAME Lower Neponset River
PROJECT NUMBER MAN000102204
SITE NAME Lower Neponset River
DATE STARTED 21-Jul-2023 10:00
DATE COMPLETED 21-Jul-2023 11:34
DRILLING CONTRACTOR AECOM
EASTING 759352.8 **NORTHING** 2917560.0
DRILLING METHOD Hand Auger/Tile Spade
HOLE DIAMETER 3 in
DRILLER Walter McKenna
DEPTH TO WATER 0.5 ft
LOGGED BY William Abrahams-Dematte
CHECKED BY Kaleb Jones

Depth	Recovery (%)	PID	Sample ID	Graphic	Material Description
0.5	100.0	1.3	23D-0017-PLS1-AS		Gravelly elastic silt (MH), 25-35% subangular, medium to coarse gravel, large fill gravel, trace roots [NATIVE] - grayish brown to gray, wet - no odor, no staining - cohesive, soft to stiff
1.0					Boring terminated at 0.7 feet
1.5					
2.0					
2.5					
3.0					
3.5					
4.0					
4.5					
5.0					

Remarks:

DRAFT

AECOM

Boring Number: 23D-0018-PLS1

TOTAL DEPTH: 0.8 ft

CLIENT USEPA R1
PROJECT NAME Lower Neponset River
PROJECT NUMBER MAN000102204
SITE NAME Lower Neponset River
DATE STARTED 21-Jul-2023 13:16
DATE COMPLETED 21-Jul-2023 14:04
DRILLING CONTRACTOR AECOM
EASTING 759382.8 **NORTHING** 2917633.2
DRILLING METHOD Hand Auger
HOLE DIAMETER 3 in
DRILLER Walter McKenna
DEPTH TO WATER ft
LOGGED BY William Abrahams-Dematte
CHECKED BY Kaleb Jones

Depth	Recovery (%)	PID	Sample ID	Graphic	Material Description
0.5	100.0	0	23D-0018-PLS1-AS		Silty sand (SM), fine, poorly graded, 35-45% silt, trace roots [NATIVE] - brown, dry - no odor, no staining - non-cohesive, very loose
1.0					Boring terminated at 0.8 feet
1.5					
2.0					
2.5					
3.0					
3.5					
4.0					
4.5					
5.0					

Remarks: MS/MSD collected for AS sample.

DRAFT

AECOM

Boring Number: 23D-0019-NS

TOTAL DEPTH: ft

CLIENT USEPA R1	**PROJECT NAME** Lower Neponset River
PROJECT NUMBER MAN000102204	**SITE NAME** Lower Neponset River
DATE STARTED 21-Jul-2023 12:34	**DATE COMPLETED** 21-Jul-2023 12:37
DRILLING CONTRACTOR AECOM	**EASTING** 759405.7 **NORTHING** 2917715.5
DRILLING METHOD NS	**HOLE DIAMETER** in
DRILLER NS	**DEPTH TO WATER** ft
LOGGED BY William Abrahams-Dematte	**CHECKED BY** Kaleb Jones

Depth

0.5
1.0
1.5
2.0
2.5
3.0
3.5
4.0
4.5
5.0

DRAFT

Remarks: No floodplain at this location, fully armored.

AECOM

Boring Number: 23D-0020-PLS1

TOTAL DEPTH: 1.0 ft

CLIENT USEPA R1
PROJECT NAME Lower Neponset River
PROJECT NUMBER MAN000102204
SITE NAME Lower Neponset River
DATE STARTED 24-Jul-2023 09:21
DATE COMPLETED 24-Jul-2023 10:32
DRILLING CONTRACTOR AECOM
EASTING 759439.2 **NORTHING** 2917804.3
DRILLING METHOD Hand Auger
HOLE DIAMETER 3 in
DRILLER Matt Heppleston
DEPTH TO WATER 0.5 ft
LOGGED BY William Abrahams-Dematte
CHECKED BY Kaleb Jones

Depth	Recovery (%)	PID	Sample ID	Graphic	Material Description
0.5	100.0	0	23D-0020-PLS1-AS 23D-0020-PLS1-AT		Well-graded sand with silt (SW-SM), fine to coarse, 5-15% silt, trace fine to medium angular gravel. Top 6” dry. [NATIVE] - dark gray to brown, wet - no odor, no staining - non-cohesive, very loose
1.0					Boring terminated at 1 feet
1.5					
2.0					
2.5					
3.0					
3.5					
4.0					
4.5					
5.0					

DRAFT

Remarks: No BS sample. Refusal at 1 ft. or less at B1/B2 locations.

AECOM

Boring Number: 23D-0021-PLS1

TOTAL DEPTH: 1.0 ft

CLIENT USEPA R1
PROJECT NAME Lower Neponset River
PROJECT NUMBER MAN000102204
SITE NAME Lower Neponset River
DATE STARTED 24-Jul-2023 10:45
DATE COMPLETED 24-Jul-2023 11:20
DRILLING CONTRACTOR AECOM
EASTING 759495.4 **NORTHING** 2917884.7
DRILLING METHOD Hand Auger
HOLE DIAMETER 3 in
DRILLER Matt Heppleston
DEPTH TO WATER 0.3 ft
LOGGED BY William Abrahams-Dematte
CHECKED BY Kaleb Jones

Depth	Recovery (%)	PID	Sample ID	Graphic	Material Description
0.5	100.0	0	23D-0021-PLS1-AS		Organic soil (OL), <10% subangular, fine gravel, trace roots, wood [NATIVE] - dark brown to black, moist - no odor, no staining - non-cohesive, very loose
1.0					Silt (ML), <10% fine to medium sand [NATIVE] - grayish brown, wet - no odor, no staining - non-cohesive, loose
1.5					Boring terminated at 1 feet
2.0					
2.5					
3.0					
3.5					
4.0					
4.5					
5.0					

Remarks:

DRAFT

AECOM

Boring Number: 23D-0022-PLS1

TOTAL DEPTH: 1.0 ft

CLIENT USEPA R1
PROJECT NAME Lower Neponset River
PROJECT NUMBER MAN000102204
SITE NAME Lower Neponset River
DATE STARTED 24-Jul-2023 11:26
DATE COMPLETED 24-Jul-2023 11:55
DRILLING CONTRACTOR AECOM
EASTING 759551.6 **NORTHING** 2917946.6
DRILLING METHOD Hand Auger
HOLE DIAMETER 3 in
DRILLER Matt Heppleston
DEPTH TO WATER 0.8 ft
LOGGED BY William Abrahams-Dematte
CHECKED BY Kaleb Jones

Depth	Recovery (%)	PID	Sample ID	Graphic	Material Description
0.5	100.0	0	23D-0022-PLS1-AS		Elastic silt (MH), trace fine-medium gravel, subangular, roots [NATIVE] - dark brown, moist - no odor, no staining - cohesive, soft
1.0					Boring terminated at 1 feet
1.5					
2.0					
2.5					
3.0					
3.5					
4.0					
4.5					
5.0					

DRAFT

Remarks:

AECOM

Boring Number: 23D-0023-PLS1

TOTAL DEPTH: 0.8 ft

CLIENT USEPA R1
PROJECT NAME Lower Neponset River
PROJECT NUMBER MAN000102204
SITE NAME Lower Neponset River
DATE STARTED 24-Jul-2023 12:13
DATE COMPLETED 24-Jul-2023 12:41
DRILLING CONTRACTOR AECOM
EASTING 759609.3 **NORTHING** 2918008.9
DRILLING METHOD Hand Auger
HOLE DIAMETER 3 in
DRILLER Matt Heppleston
DEPTH TO WATER 0.7 ft
LOGGED BY William Abrahams-Dematte
CHECKED BY Kaleb Jones

Depth	Recovery (%)	PID	Sample ID	Graphic	Material Description
0.5	100	0	23D-0023-PLS1-AS		Silt (ML), to slightly cohesive, trace fine gravel, and plastic [NATIVE] - dark brown, moist - no odor, no staining - non-cohesive, loose
1.0					Boring terminated at 0.8 feet
1.5					
2.0					
2.5					
3.0					
3.5					
4.0					
4.5					
5.0					

Remarks:

DRAFT

AECOM

Boring Number: 23D-0024-PLS1

TOTAL DEPTH: 1.0 ft

CLIENT USEPA R1
PROJECT NAME Lower Neponset River
PROJECT NUMBER MAN000102204
SITE NAME Lower Neponset River
DATE STARTED 24-Jul-2023 13:08
DATE COMPLETED 24-Jul-2023 13:55
DRILLING CONTRACTOR AECOM
EASTING 759667.1 **NORTHING** 2918070.4
DRILLING METHOD Hand Auger
HOLE DIAMETER 3 in
DRILLER Matt Heppleston
DEPTH TO WATER 0.4 ft
LOGGED BY William Abrahams-Dematte
CHECKED BY Kaleb Jones

Depth	Recovery (%)	PID	Sample ID	Graphic	Material Description
0.5	100.0	0	23D-0024-PLS1-AS		Organic soil (OL), silt with trace very fine sand, roots, and woody material (decayed wood) [NATIVE] - dark brown to black, wet - organics odor, no staining - cohesive, very soft
1.0					Boring terminated at 1 feet
1.5					
2.0					
2.5					
3.0					
3.5					
4.0					
4.5					
5.0					

Remarks: MS/MSD collected for AS sample.

DRAFT

AECOM

Boring Number: 23D-0025-PLS1

TOTAL DEPTH: 1.0 ft

CLIENT USEPA R1
PROJECT NAME Lower Neponset River
PROJECT NUMBER MAN000102204
SITE NAME Lower Neponset River
DATE STARTED 24-Jul-2023 14:46
DATE COMPLETED 24-Jul-2023 15:20
DRILLING CONTRACTOR AECOM
EASTING 759732.0 **NORTHING** 2918136.9
DRILLING METHOD Hand Auger
HOLE DIAMETER 3 in
DRILLER Matt Heppleston
DEPTH TO WATER 0.6 ft
LOGGED BY William Abrahams-Dematte
CHECKED BY Kaleb Jones

Depth	Recovery (%)	PID	Sample ID	Graphic	Material Description
0.5	100.0	0	23D-0025-PLS1-AS		Organic soil (OL), wood pieces and roots. Seeps from erosional cut in the bank. [NATIVE] - black, wet - organics odor, no staining - cohesive, very soft
1.0					Silt (ML), <10% fine sand, trace fine gravel and fine to medium light brown sand at depth [NATIVE] - dark brown to black, wet - no odor, no staining - cohesive Boring terminated at 1 feet
1.5					
2.0					
2.5					
3.0					
3.5					
4.0					
4.5					
5.0					

DRAFT

Remarks:

AECOM

Boring Number: 23D-0026-PLS1

TOTAL DEPTH: 1.5 ft

CLIENT USEPA R1
PROJECT NAME Lower Neponset River
PROJECT NUMBER MAN000102204
SITE NAME Lower Neponset River
DATE STARTED 25-Jul-2023 10:17
DATE COMPLETED 25-Jul-2023 11:55
DRILLING CONTRACTOR AECOM
EASTING 759790.0 **NORTHING** 2918193.3
DRILLING METHOD Hand Auger
HOLE DIAMETER 3 in
DRILLER Walter McKenna and Steve Howe
DEPTH TO WATER 1.0 ft
LOGGED BY William Abrahams-Dematte
CHECKED BY Kaleb Jones

Depth	Recovery (%)	PID	Sample ID	Graphic	Material Description
0.5	100.0	0	23D-0026-PLS1-AS		Silt (ML), <10% fine sand, <10% fine to medium gravel [NATIVE] - dark brown, moist - no odor, no staining - non-cohesive, loose
1.0	100.0	0	23D-0026-PLS1-BS		Silty sand with gravel (SM), fine to coarse, well-graded, 15-25% fine to medium gravel, 15-25% silt [NATIVE] - dark brown to gray, wet - no odor, no staining - non-cohesive, loose
1.5					Boring terminated at 1.5 feet
2.0					
2.5					
3.0					
3.5					
4.0					
4.5					
5.0					

DRAFT

Remarks:

AECOM

Boring Number: 23D-0027-PLS1

TOTAL DEPTH: 1.0 ft

CLIENT USEPA R1
PROJECT NAME Lower Neponset River
PROJECT NUMBER MAN000102204
SITE NAME Lower Neponset River
DATE STARTED 25-Jul-2023 12:35
DATE COMPLETED 25-Jul-2023 13:15
DRILLING CONTRACTOR AECOM
EASTING 759848.7 **NORTHING** 2918257.2
DRILLING METHOD Hand Auger
HOLE DIAMETER 3 in
DRILLER Walter McKenna and Steve Howe
DEPTH TO WATER 0.8 ft
LOGGED BY William Abrahams-Dematte
CHECKED BY Kaleb Jones

Depth	Recovery (%)	PID	Sample ID	Graphic	Material Description
0.5	100.0	0	23D-0027-PLS1-AS		Silty sand with gravel (SM), fine to coarse, well-graded, 25-35% fine to medium gravel, 15-25% silt [NATIVE] - gray to brown, moist - no odor, no staining - non-cohesive
1.0					Silt with sand (ML), 20-30% fine to medium sand [NATIVE] - brown to black, wet - no odor, no staining - non-cohesive
1.5					Boring terminated at 1 feet
2.0					
2.5					
3.0					
3.5					
4.0					
4.5					
5.0					

DRAFT

Remarks:

AECOM

Boring Number: 23D-0028-PLS1

TOTAL DEPTH: 0.8 ft

CLIENT USEPA R1
PROJECT NAME Lower Neponset River
PROJECT NUMBER MAN000102204
SITE NAME Lower Neponset River
DATE STARTED 25-Jul-2023 13:42
DATE COMPLETED 25-Jul-2023 14:22
DRILLING CONTRACTOR AECOM
EASTING 759892.8 **NORTHING** 2918305.0
DRILLING METHOD Hand Auger
HOLE DIAMETER 3 in
DRILLER Walter McKenna and Steve Howe
DEPTH TO WATER 0.8 ft
LOGGED BY William Abrahams-Dematte
CHECKED BY Kaleb Jones

Depth	Recovery (%)	PID	Sample ID	Graphic	Material Description
0.5	100.0	0	23D-0028-PLS1-AS		Silt (ML), <10% roots [NATIVE] - dark brown, moist - no odor, no staining - non-cohesive, loose
1.0					Boring terminated at 0.8 feet
1.5					
2.0					
2.5					
3.0					
3.5					
4.0					
4.5					
5.0					

DRAFT

Remarks:

AECOM

Boring Number: 23D-0029-PLS1

TOTAL DEPTH: 1.0 ft

CLIENT USEPA R1
PROJECT NAME Lower Neponset River
PROJECT NUMBER MAN000102204
SITE NAME Lower Neponset River
DATE STARTED 25-Jul-2023 14:31
DATE COMPLETED 25-Jul-2023 15:00
DRILLING CONTRACTOR AECOM
EASTING 759973.3 **NORTHING** 2918380.2
DRILLING METHOD Hand Auger
HOLE DIAMETER 3 in
DRILLER Walter McKenna and Steve Howe
DEPTH TO WATER 0.9 ft
LOGGED BY William Abrahams-Dematte
CHECKED BY Kaleb Jones

Depth	Recovery (%)	PID	Sample ID	Graphic	Material Description
0.5	100.0	0	23D-0029-PLS1-AS		Silt with sand (ML), 10-20% fine to medium sand, <10% medium gravel, <10% roots [NATIVE] - dark brown, moist - no odor, no staining - non-cohesive, loose
1.0					Boring terminated at 1 feet
1.5					
2.0					
2.5					
3.0					
3.5					
4.0					
4.5					
5.0					

DRAFT

Remarks:

AECOM

Boring Number: 23D-0030-PLS1

TOTAL DEPTH: 1.0 ft

CLIENT USEPA R1
PROJECT NAME Lower Neponset River
PROJECT NUMBER MAN000102204
SITE NAME Lower Neponset River
DATE STARTED 26-Jul-2023 11:00
DATE COMPLETED 26-Jul-2023 12:03
DRILLING CONTRACTOR AECOM
EASTING 760030.3 **NORTHING** 2918441.3
DRILLING METHOD Hand Auger
HOLE DIAMETER 3 in
DRILLER Walter McKenna
DEPTH TO WATER 0.6 ft
LOGGED BY William Abrahams-Dematte
CHECKED BY Kaleb Jones

Depth	Recovery (%)	PID	Sample ID	Graphic	Material Description
0.5	100.0	0	23D-0030-PLS1-AS		Silt (ML), <10% fine sand, trace roots. Soil wet bottom 0.4 ft. Fine sand appears as stratified layers in the silt. [NATIVE] - dark brown, moist - no odor, no staining - cohesive, very soft
1.0					Boring terminated at 1 feet
1.5					
2.0					
2.5					
3.0					
3.5					
4.0					
4.5					
5.0					

Remarks:

DRAFT

AECOM

Boring Number: 23D-0031-B1S1

TOTAL DEPTH: 1.0 ft

CLIENT USEPA R1
PROJECT NAME Lower Neponset River
PROJECT NUMBER MAN000102204
SITE NAME Lower Neponset River
DATE STARTED 26-Jul-2023 12:15
DATE COMPLETED 26-Jul-2023 12:57
DRILLING CONTRACTOR AECOM
EASTING 760079.4 **NORTHING** 2918504.0
DRILLING METHOD Hand Auger
HOLE DIAMETER 3 in
DRILLER Walter McKenna
DEPTH TO WATER 0.9 ft
LOGGED BY William Abrahams-Dematte
CHECKED BY Kaleb Jones

Depth	Recovery (%)	PID	Sample ID	Graphic	Material Description
0.5	80.0	0	23D-0031-B1S1-AS		Silt (ML), <10% fine sand, trace roots. Water at depth. Fine sand appears as stratified layers in the silt. No recovery 0.8-1 ft. [NATIVE] - dark gray to brown, moist - no odor, no staining - non-cohesive, loose
1.0					Boring terminated at 1 feet
1.5					
2.0					
2.5					
3.0					
3.5					
4.0					
4.5					
5.0					

DRAFT

Remarks: PLS1 recovery was 0.4 ft. then void. Moved to location B1.

AECOM

Boring Number: 23D-0032-PLS1

TOTAL DEPTH: 2.0 ft

CLIENT USEPA R1
PROJECT NAME Lower Neponset River
PROJECT NUMBER MAN000102204
SITE NAME Lower Neponset River
DATE STARTED 26-Jul-2023 13:10
DATE COMPLETED 26-Jul-2023 14:45
DRILLING CONTRACTOR AECOM
EASTING 760122.4 **NORTHING** 2918572.9
DRILLING METHOD Hand Auger
HOLE DIAMETER 3 in
DRILLER Walter McKenna
DEPTH TO WATER 1.7 ft
LOGGED BY William Abrahams-Dematte
CHECKED BY Kaleb Jones

Depth	Recovery (%)	PID	Sample ID	Graphic	Material Description
0.5	100.0	0	23D-0032-PLS1-AS		Sandy silt (ML), 25-35% fine sand, friable peds with 1% clay [NATIVE] - dark gray, dry - no odor, no staining - non-cohesive, loose
1.0					
1.5	100.0	0	23D-0032-PLS1-BS 23D-0032-PLS1-BT		Sandy silt (ML), 25-35% fine sand [NATIVE] - dark gray, moist - no odor, no staining - non-cohesive, loose
2.0					Elastic silt (MH), 5-15% clay [NATIVE] - dark brown, moist - no odor, no staining - cohesive, soft
2.5					Boring terminated at 2 feet
3.0					
3.5					
4.0					
4.5					
5.0					

Remarks:

DRAFT

AECOM

Boring Number: 23D-0033-PLS1

TOTAL DEPTH: 1.0 ft

CLIENT USEPA R1
PROJECT NAME Lower Neponset River
PROJECT NUMBER MAN000102204
SITE NAME Lower Neponset River
DATE STARTED 26-Jul-2023 15:00
DATE COMPLETED 26-Jul-2023 15:30
DRILLING CONTRACTOR AECOM
EASTING 760166.7 **NORTHING** 2918645.6
DRILLING METHOD Hand Auger
HOLE DIAMETER 3 in
DRILLER Walter McKenna
DEPTH TO WATER 0.7 ft
LOGGED BY William Abrahams-Dematte
CHECKED BY Kaleb Jones

Depth	Recovery (%)	PID	Sample ID	Graphic	Material Description
0.5	100.0	2	23D-0033-PLS1-AS		Poorly graded sand (SP), fine, <10% silt, trace roots and fine (rounded) gravel [NATIVE] - dark brown, moist - no odor, no staining - non-cohesive, very loose
1.0					Poorly graded sand (SP), fine, trace silt [NATIVE] - light brown to gray, wet - no odor, no staining - non-cohesive, loose
1.5					Boring terminated at 1 feet
2.0					
2.5					
3.0					
3.5					
4.0					
4.5					
5.0					

DRAFT

Remarks:

AECOM

Boring Number: 23D-0034-NS

TOTAL DEPTH: ft

CLIENT USEPA R1	**PROJECT NAME** Lower Neponset River
PROJECT NUMBER MAN000102204	**SITE NAME** Lower Neponset River
DATE STARTED 26-Jul-2023 15:05	**DATE COMPLETED** 26-Jul-2023 15:07
DRILLING CONTRACTOR AECOM	**EASTING** 760210.4 **NORTHING** 2918719.3
DRILLING METHOD NS	**HOLE DIAMETER** in
DRILLER NS	**DEPTH TO WATER** ft
LOGGED BY William Abrahams-Dematte	**CHECKED BY** Kaleb Jones

Depth

0.5
1.0
1.5
2.0
2.5
3.0
3.5
4.0
4.5
5.0

DRAFT

Remarks: Location fully armored, no floodplain within 5 ft.

AECOM

Boring Number: 23D-0035-PLS1

TOTAL DEPTH: ft

CLIENT USEPA R1	**PROJECT NAME** Lower Neponset River
PROJECT NUMBER MAN000102204	**SITE NAME** Lower Neponset River
DATE STARTED 26-Jul-2023 15:10	**DATE COMPLETED** 26-Jul-2023 15:11
DRILLING CONTRACTOR AECOM	**EASTING** 760248.2 **NORTHING** 2918792.6
DRILLING METHOD NS	**HOLE DIAMETER** in
DRILLER NS	**DEPTH TO WATER** ft
LOGGED BY William Abrahams-Dematte	**CHECKED BY** Kaleb Jones

Depth

0.5
1.0
1.5
2.0
2.5
3.0
3.5
4.0
4.5
5.0

DRAFT

Remarks: Location fully armored, no floodplain within 5 feet. Possibly on MBTA property

AECOM

Boring Number: 23D-0036-PLS1

TOTAL DEPTH: ft

CLIENT USEPA R1	**PROJECT NAME** Lower Neponset River
PROJECT NUMBER MAN000102204	**SITE NAME** Lower Neponset River
DATE STARTED 27-Jul-2023 08:37	**DATE COMPLETED** 27-Jul-2023 08:35
DRILLING CONTRACTOR AECOM	**EASTING** 760264.1 **NORTHING** 2918834.8
DRILLING METHOD NS	**HOLE DIAMETER** in
DRILLER NS	**DEPTH TO WATER** ft
LOGGED BY William Abrahams-Dematte	**CHECKED BY** Kaleb Jones

Depth

0.5
1.0
1.5
2.0
2.5
3.0
3.5
4.0
4.5
5.0

DRAFT

Remarks: Location fully armored, no floodplain within 5 feet. Possibly on MBTA property, on railroad bridge abutment.

AECOM

Boring Number: 23D-0037-PLS1

TOTAL DEPTH: 1.0 ft

CLIENT USEPA R1
PROJECT NAME Lower Neponset River
PROJECT NUMBER MAN000102204
SITE NAME Lower Neponset River
DATE STARTED 27-Jul-2023 08:36
DATE COMPLETED 27-Jul-2023 09:43
DRILLING CONTRACTOR AECOM
EASTING 760224.2 **NORTHING** 2918936.1
DRILLING METHOD Hand Auger
HOLE DIAMETER 3 in
DRILLER Sean Haggett
DEPTH TO WATER 0.9 ft
LOGGED BY William Abrahams-Dematte
CHECKED BY Kaleb Jones

Depth	Recovery (%)	PID	Sample ID	Graphic	Material Description
0.5	100.0	0	23D-0037-PLS1-AS		Silt (ML), trace very fine sand and roots. Wet at depth. [NATIVE] - dark brown to black, dry - no odor, no staining - non-cohesive, very loose
1.0					Boring terminated at 1 feet
1.5					
2.0					
2.5					
3.0					
3.5					
4.0					
4.5					
5.0					

Remarks: Auditors on site.

DRAFT

AECOM

Boring Number: 23D-0038-PLS1

TOTAL DEPTH: ft

CLIENT USEPA R1	**PROJECT NAME** Lower Neponset River
PROJECT NUMBER MAN000102204	**SITE NAME** Lower Neponset River
DATE STARTED 27-Jul-2023 10:05	**DATE COMPLETED** 27-Jul-2023 10:07
DRILLING CONTRACTOR AECOM	**EASTING** 760255.7 **NORTHING** 2919031.2
DRILLING METHOD NS	**HOLE DIAMETER** in
DRILLER NS	**DEPTH TO WATER** ft
LOGGED BY William Abrahams-Dematte	**CHECKED BY** Kaleb Jones

Depth

0.5
1.0
1.5
2.0
2.5
3.0
3.5
4.0
4.5
5.0

DRAFT

Remarks: Location fully armored, no floodplain within 5 feet.

AECOM

Boring Number: 23D-0039-PLS1

TOTAL DEPTH: ft

CLIENT USEPA R1	**PROJECT NAME** Lower Neponset River
PROJECT NUMBER MAN000102204	**SITE NAME** Lower Neponset River
DATE STARTED 27-Jul-2023 10:10	**DATE COMPLETED** 27-Jul-2023 11:14
DRILLING CONTRACTOR AECOM	**EASTING** 760301.0 **NORTHING** 2919104.0
DRILLING METHOD NS	**HOLE DIAMETER** in
DRILLER NS	**DEPTH TO WATER** ft
LOGGED BY William Abrahams-Dematte	**CHECKED BY** Kaleb Jones

Depth

0.5
1.0
1.5
2.0
2.5
3.0
3.5
4.0
4.5
5.0

DRAFT

Remarks: No floodplain, embankment fully armored.

AECOM

Boring Number: 23D-0040-PLS1

TOTAL DEPTH: 1.0 ft

CLIENT USEPA R1
PROJECT NAME Lower Neponset River
PROJECT NUMBER MAN000102204
SITE NAME Lower Neponset River
DATE STARTED 27-Jul-2023 11:39
DATE COMPLETED 27-Jul-2023 12:30
DRILLING CONTRACTOR AECOM
EASTING 760363.8 **NORTHING** 2919177.9
DRILLING METHOD Hand Auger
HOLE DIAMETER 3 in
DRILLER Sean Haggett
DEPTH TO WATER 0.9 ft
LOGGED BY William Abrahams-Dematte
CHECKED BY Kaleb Jones

Depth	Recovery (%)	PID	Sample ID	Graphic	Material Description
0.5	100.0	0	23D-0040-PLS1-AS 23D-0040-PLS1-AT		Silty sand (SM), fine, poorly graded, 25-35% silt, <10% subrounded, fine gravel, trace medium to coarse sand and roots. Wet at depth. [NATIVE] - brown, dry - no odor, no staining - non-cohesive, very loose
1.0					Boring terminated at 1 feet
1.5					
2.0					
2.5					
3.0					
3.5					
4.0					
4.5					
5.0					

DRAFT

Remarks:

AECOM

Boring Number: 23D-0041-PLS1

TOTAL DEPTH: 1.0 ft

CLIENT USEPA R1
PROJECT NAME Lower Neponset River
PROJECT NUMBER MAN000102204
SITE NAME Lower Neponset River
DATE STARTED 27-Jul-2023 13:25
DATE COMPLETED 27-Jul-2023 14:30
DRILLING CONTRACTOR AECOM
EASTING 760422.1 **NORTHING** 2919235.8
DRILLING METHOD Hand Auger
HOLE DIAMETER 3 in
DRILLER Sean Haggett
DEPTH TO WATER 1.0 ft
LOGGED BY William Abrahams-Dematte
CHECKED BY Kaleb Jones

Depth	Recovery (%)	PID	Sample ID	Graphic	Material Description
0.5	80.0	0	23D-0041-PLS1-AS		Well-graded sand with gravel (SW), fine to coarse, 10-20% fine to medium gravel [NATIVE] - light brown, moist - no odor, no staining - non-cohesive, very loose
1.0					Boring terminated at 1 feet
1.5					
2.0					
2.5					
3.0					
3.5					
4.0					
4.5					
5.0					

DRAFT

Remarks: First attempt refused at 1 ft. AS sample collected. B1/B2 locations refused at one foot or less and water was at 1 ft. at location B1.

AECOM

Boring Number: 23D-0042-PLS1

TOTAL DEPTH: 1.1 ft

CLIENT USEPA R1
PROJECT NAME Lower Neponset River
PROJECT NUMBER MAN000102204
SITE NAME Lower Neponset River
DATE STARTED 27-Jul-2023 14:32
DATE COMPLETED 27-Jul-2023 15:01
DRILLING CONTRACTOR AECOM
EASTING 760486.0 **NORTHING** 2919294.0
DRILLING METHOD Hand Auger
HOLE DIAMETER 3 in
DRILLER Sean Haggett
DEPTH TO WATER 1.1 ft
LOGGED BY William Abrahams-Dematte
CHECKED BY Kaleb Jones

Depth	Recovery (%)	PID	Sample ID	Graphic	Material Description
0.5	100.0	0	23D-0042-PLS1-AS		Sandy silt (ML), 25-35% fine sand, trace roots and fine gravel [NATIVE] - brown, dry - no odor, no staining - non-cohesive, very loose
1.0					Poorly graded sand (SP), fine to medium, trace silt and coarse sand [NATIVE] - light brown, moist - no odor, no staining - non-cohesive, very loose
1.5					Boring terminated at 1.1 feet
2.0					
2.5					
3.0					
3.5					
4.0					
4.5					
5.0					

DRAFT

Remarks:

AECOM

Boring Number: 23D-0043-PLS1

TOTAL DEPTH: 1.1 ft

CLIENT USEPA R1
PROJECT NAME Lower Neponset River
PROJECT NUMBER MAN000102204
SITE NAME Lower Neponset River
DATE STARTED 27-Jul-2023 15:10
DATE COMPLETED 27-Jul-2023 15:40
DRILLING CONTRACTOR AECOM
EASTING 760546.0 **NORTHING** 2919357.9
DRILLING METHOD Hand Auger
HOLE DIAMETER 3 in
DRILLER Sean Haggett
DEPTH TO WATER 1.0 ft
LOGGED BY William Abrahams-Dematte
CHECKED BY Kaleb Jones

Depth	Recovery (%)	PID	Sample ID	Graphic	Material Description
0.5	90.9	0	23D-0043-PLS1-AS		Silt (ML), <10% roots [NATIVE] - dark brown, dry - no odor, no staining - non-cohesive, very loose
1.0					Silty sand (SM), fine to medium, poorly graded, 35-45% silt, trace coarse sand and sub-angular fine gravel. Wet at depth. [NATIVE] - light brown, dry - no odor, no staining - non-cohesive
1.5					Boring terminated at 1.1 feet
2.0					
2.5					
3.0					
3.5					
4.0					
4.5					
5.0					

DRAFT

Remarks:

AECOM

Boring Number: 23D-0044-PLS1

TOTAL DEPTH: 0.5 ft

CLIENT USEPA R1
PROJECT NAME Lower Neponset River
PROJECT NUMBER MAN000102204
SITE NAME Lower Neponset River
DATE STARTED 28-Jul-2023 08:26
DATE COMPLETED 28-Jul-2023 08:58
DRILLING CONTRACTOR AECOM
EASTING 760600.7 **NORTHING** 2919416.2
DRILLING METHOD Hand Auger
HOLE DIAMETER 3 in
DRILLER Walter McKenna
DEPTH TO WATER ft
LOGGED BY William Abrahams-Dematte
CHECKED BY Kaleb Jones

Depth	Recovery (%)	PID	Sample ID	Graphic	Material Description
0.5	100.0	0	23D-0044-PLS1-AS		Well-graded sand (SW), fine to coarse, subrounded, <10% subangular, fine to coarse gravel and roots, trace silt and cobbles [NATIVE] - brown, moist - no odor, no staining - non-cohesive, very loose to loose Boring terminated at 0.5 feet

DRAFT

Remarks: PLS1/B1/B2 locations were all located up out of the 100 year floodplain.
Boring completed within 5-foot radius of PL. Boring was limited depth wise due to cobbles and gravel.

AECOM

Boring Number: 23D-0045-PLS1

TOTAL DEPTH: 0.7 ft

CLIENT USEPA R1
PROJECT NAME Lower Neponset River
PROJECT NUMBER MAN000102204
SITE NAME Lower Neponset River
DATE STARTED 28-Jul-2023 09:10
DATE COMPLETED 28-Jul-2023 09:35
DRILLING CONTRACTOR AECOM
EASTING 760659.6 **NORTHING** 2919485.3
DRILLING METHOD Hand Auger
HOLE DIAMETER 3 in
DRILLER Walter McKenna
DEPTH TO WATER ft
LOGGED BY William Abrahams-Dematte
CHECKED BY Kaleb Jones

Depth	Recovery (%)	PID	Sample ID	Graphic	Material Description
0.5	100.0	0	23D-0045-PLS1-AS		Poorly graded sand with silt (SP-SM), fine, subrounded, 10-20% medium to coarse sand, 5-15% silt and angular, fine to coarse gravel [NATIVE] - brown, dry - no odor, no staining - non-cohesive, loose
1.0					Boring terminated at 0.7 feet
1.5					
2.0					
2.5					
3.0					
3.5					
4.0					
4.5					
5.0					

DRAFT

Remarks: All attempts at PLS1/B1/B2 locations refused above groundwater.

AECOM

Boring Number: 23D-0046-B1S1

TOTAL DEPTH: 0.8 ft

CLIENT USEPA R1
PROJECT NAME Lower Neponset River
PROJECT NUMBER MAN000102204
SITE NAME Lower Neponset River
DATE STARTED 28-Jul-2023 09:10
DATE COMPLETED 28-Jul-2023 10:45
DRILLING CONTRACTOR AECOM
EASTING 760718.5 **NORTHING** 2919545.7
DRILLING METHOD Hand Auger
HOLE DIAMETER 3 in
DRILLER Walter McKenna
DEPTH TO WATER ft
LOGGED BY William Abrahams-Dematte
CHECKED BY Kaleb Jones

Depth	Recovery (%)	PID	Sample ID	Graphic	Material Description
0.5	100.0	0	23D-0046-B1S1-AS		Well-graded sand with silt (SW-SM), fine to coarse, 5-15% angular, fine to medium gravel, 5-15% silt, Trace roots [NATIVE] - brown, dry - no odor, no staining - non-cohesive, loose to very loose
1.0					Boring terminated at 0.8 feet
1.5					
2.0					
2.5					
3.0					
3.5					
4.0					
4.5					
5.0					

Remarks: B1 location was the best of locations PLS1, B1, and B2.

DRAFT

AECOM

Boring Number: 23D-0047-PLS1

TOTAL DEPTH: 2.5 ft

CLIENT USEPA R1
PROJECT NAME Lower Neponset River
PROJECT NUMBER MAN000102204
SITE NAME Lower Neponset River
DATE STARTED 28-Jul-2023 10:45
DATE COMPLETED 28-Jul-2023 12:45
DRILLING CONTRACTOR AECOM
EASTING 760780.5 **NORTHING** 2919609.5
DRILLING METHOD Hand Auger
HOLE DIAMETER 3 in
DRILLER Walter McKenna
DEPTH TO WATER 2.3 ft
LOGGED BY William Abrahams-Dematte
CHECKED BY Kaleb Jones

Depth	Recovery (%)	PID	Sample ID	Graphic	Material Description
0.5	100.0	0	23D-0047-PLS1-AS		Silty sand (SM), very fine, poorly graded, 35-45% silt, Heavy rains last night. [NATIVE] - dark brown, moist - no odor, no staining - non-cohesive, loose
1.0		0			Poorly graded sand (SP), fine, Trace silt and gravel. [NATIVE] - gray to brown, moist - no odor, no staining - non-cohesive, loose
1.5	100.0				Poorly graded sand (SP), fine, Trace silt and gravel. [NATIVE] - gray to brown, moist - no odor, no staining - non-cohesive, loose
2.0		0	23D-0047-PLS1-BS		Poorly graded sand (SP), very fine, 35-45% fine sand, Trace root channels [NATIVE] - light gray, dry - no odor, no staining - non-cohesive, loose
2.5	100.0				Poorly graded sand with silt (SP-SM), very fine, 35-45% fine sand, 5-15% silt, Trace root channels [NATIVE] - light gray, wet - no odor, no staining - non-cohesive, loose
3.0					Boring terminated at 2.5 feet
3.5					
4.0					
4.5					
5.0					

DRAFT

Remarks:

AECOM

Boring Number: 23D-0048-B2S1

TOTAL DEPTH: 2.0 ft

CLIENT USEPA R1
PROJECT NAME Lower Neponset River
PROJECT NUMBER MAN000102204
SITE NAME Lower Neponset River
DATE STARTED 28-Jul-2023 13:10
DATE COMPLETED 28-Jul-2023 14:23
DRILLING CONTRACTOR AECOM
EASTING 760841.1 **NORTHING** 2919668.9
DRILLING METHOD Hand Auger
HOLE DIAMETER 3 in
DRILLER Walter McKenna
DEPTH TO WATER 1.2 ft
LOGGED BY William Abrahams-Dematte
CHECKED BY Kaleb Jones

Depth	Recovery (%)	PID	Sample ID	Graphic	Material Description
0.5	100.0	0	23D-0048-B2S1-AS		Silt (ML), Trace very fine sand, roots. [NATIVE] - dark brown to black, moist - no odor, no staining - non-cohesive, loose to very loose
1.0					Poorly graded sand (SP), fine, Trace mottles at depth. [NATIVE] - gray, dry - no odor, no staining - non-cohesive, loose
1.5	100.0	0	23D-0048-B2S1-BS		Poorly graded sand (SP), fine, Mottled, wet at depth. [NATIVE] - gray, moist - no odor, some oxidation - non-cohesive, loose
2.0					Silty sand (SM), fine, poorly graded, 10-20% silt [NATIVE] - gray to brown, wet - no odor, trace oxidation - non-cohesive, loose
2.5					Boring terminated at 2 feet
3.0					
3.5					
4.0					
4.5					
5.0					

DRAFT

Remarks:

AECOM

Boring Number: 23D-0049-B1S1

TOTAL DEPTH: 1.4 ft

CLIENT USEPA R1
PROJECT NAME Lower Neponset River
PROJECT NUMBER MAN000102204
SITE NAME Lower Neponset River
DATE STARTED 31-Jul-2023 09:48
DATE COMPLETED 31-Jul-2023 11:06
DRILLING CONTRACTOR AECOM
EASTING 760902.5 **NORTHING** 2919731.5
DRILLING METHOD Hand Auger
HOLE DIAMETER 3 in
DRILLER Walter McKenna
DEPTH TO WATER ft
LOGGED BY William Abrahams-Dematte
CHECKED BY Kaleb Jones

Depth	Recovery (%)	PID	Sample ID	Graphic	Material Description
0.5	90.0	0	23D-0049-B1S1-AS		Silt with sand (ML), 10-20% fine to coarse sand, trace roots, gravel [NATIVE] - grayish brown to gray, moist - no odor, no staining - cohesive, soft to soft
1.0	100.0	0	23D-0049-B1S1-BS		Sandy silt (ML), 20-30% fine to coarse sand, <10% medium to coarse gravel [NATIVE] - brownish brown, moist - no odor, no staining - non-cohesive, loose to very loose
1.5					Boring terminated at 1.4 feet
2.0					
2.5					
3.0					
3.5					
4.0					
4.5					
5.0					

DRAFT

Remarks: PL/B2 locations outside floodplain. B1 location sampled.

AECOM

Boring Number: 23D-0050-PLS1

TOTAL DEPTH: 1.0 ft

CLIENT USEPA R1
PROJECT NAME Lower Neponset River
PROJECT NUMBER MAN000102204
SITE NAME Lower Neponset River
DATE STARTED 31-Jul-2023 09:30
DATE COMPLETED 31-Jul-2023 10:58
DRILLING CONTRACTOR AECOM
EASTING 760960.5 **NORTHING** 2919795.1
DRILLING METHOD Hand Auger
HOLE DIAMETER 3 in
DRILLER Steve Howe
DEPTH TO WATER 1.0 ft
LOGGED BY Tianzhen Nie
CHECKED BY Kaleb Jones

Depth	Recovery (%)	PID	Sample ID	Graphic	Material Description
0.5	100.0	0.1	23D-0050-PLS1-AS		Silt with sand (ML), 5-15% fine to medium sand, <10% fine to medium gravel [NATIVE] - dark brown, moist - no odor, no staining - non-cohesive
1.0					Well-graded gravel with sand (GW), fine to coarse, subrounded, 25-35% fine to coarse sand [NATIVE] - light brown, moist - no odor, no staining - non-cohesive
1.5					Boring terminated at 1 feet
2.0					
2.5					
3.0					
3.5					
4.0					
4.5					
5.0					

DRAFT

Remarks:

AECOM

Boring Number: 23D-0051-B1S1

TOTAL DEPTH: 0.9 ft

CLIENT USEPA R1
PROJECT NAME Lower Neponset River
PROJECT NUMBER MAN000102204
SITE NAME Lower Neponset River
DATE STARTED 31-Jul-2023 11:01
DATE COMPLETED 31-Jul-2023 11:59
DRILLING CONTRACTOR AECOM
EASTING 761012.9 **NORTHING** 2919855.6
DRILLING METHOD Hand Auger
HOLE DIAMETER 3 in
DRILLER Steve Howe
DEPTH TO WATER ft
LOGGED BY Tianzhen Nie
CHECKED BY Kaleb Jones

Depth	Recovery (%)	PID	Sample ID	Graphic	Material Description
0.5	100.0	0	23D-0051-B1S1-AS		Silt with gravel (ML), 20-30% subrounded, medium gravel, 15-25% roots [NATIVE] - dark brown, moist - no odor, no staining - non-cohesive
1.0					Well-graded gravel with sand (GW), fine to coarse, subrounded, 25-35% fine to coarse sand [NATIVE] - light brown, moist - no odor, no staining - non-cohesive
1.5					Boring terminated at 0.9 feet
2.0					
2.5					
3.0					
3.5					
4.0					
4.5					
5.0					

DRAFT

Remarks:

AECOM

Boring Number: 23D-0052-PLS1

TOTAL DEPTH: 1.0 ft

CLIENT USEPA R1
PROJECT NAME Lower Neponset River
PROJECT NUMBER MAN000102204
SITE NAME Lower Neponset River
DATE STARTED 31-Jul-2023 11:32
DATE COMPLETED 31-Jul-2023 12:20
DRILLING CONTRACTOR AECOM
EASTING 761053.8 **NORTHING** 2919916.4
DRILLING METHOD Hand Auger
HOLE DIAMETER 3 in
DRILLER Walter McKenna
DEPTH TO WATER 0.6 ft
LOGGED BY William Abrahams-Dematte
CHECKED BY Kaleb Jones

Depth	Recovery (%)	PID	Sample ID	Graphic	Material Description
0.5	100.0	0	23D-0052-PLS1-AS		Silt (ML), <10% fine to medium sand, <10% roots [NATIVE] - brownish gray to brown, wet - no odor, no staining - cohesive, soft to soft
1.0					Boring terminated at 1 feet
1.5					
2.0					
2.5					
3.0					
3.5					
4.0					
4.5					
5.0					

DRAFT

Remarks:

AECOM

Boring Number: 23D-0053-PLS1

TOTAL DEPTH: 2.0 ft

CLIENT USEPA R1
PROJECT NAME Lower Neponset River
PROJECT NUMBER MAN000102204
SITE NAME Lower Neponset River
DATE STARTED 31-Jul-2023 12:06
DATE COMPLETED 31-Jul-2023 12:59
DRILLING CONTRACTOR AECOM
EASTING 761079.2 **NORTHING** 2920007.8
DRILLING METHOD Hand Auger
HOLE DIAMETER 3 in
DRILLER Steve Howe
DEPTH TO WATER 1.8 ft
LOGGED BY Tianzhen Nie
CHECKED BY Kaleb Jones

Depth	Recovery (%)	PID	Sample ID	Graphic	Material Description
0.5	100.0	0	23D-0053-PLS1-AS		Silt with sand (ML), 15-25% fine to medium sand, <10% fine to medium gravel, <10% roots [NATIVE] - dark brown, moist - no odor, no staining - non-cohesive
1.0					
1.5	100.0	0	23D-0053-PLS1-BS		Silt (ML), 5-15% fine to medium sand [NATIVE] - dark brown, wet - no odor, no staining - cohesive, soft
2.0					Boring terminated at 2 feet
2.5					
3.0					
3.5					
4.0					
4.5					
5.0					

DRAFT

Remarks:

AECOM

Boring Number: 23D-0054-PLS1

TOTAL DEPTH: 1.0 ft

CLIENT USEPA R1
PROJECT NAME Lower Neponset River
PROJECT NUMBER MAN000102204
SITE NAME Lower Neponset River
DATE STARTED 31-Jul-2023 14:32
DATE COMPLETED 31-Jul-2023 14:55
DRILLING CONTRACTOR AECOM
EASTING 761134.2 **NORTHING** 2920075.6
DRILLING METHOD Hand Auger
HOLE DIAMETER 3 in
DRILLER Steve Howe
DEPTH TO WATER 0.9 ft
LOGGED BY William Abrahams-Dematte
CHECKED BY Kaleb Jones

Depth	Recovery (%)	PID	Sample ID	Graphic	Material Description
0.5	100.0	0	23D-0054-PLS1-AS		Silt with sand (ML), 5-15% fine to medium sand, 5-15% clay, <10% subangular, medium to coarse gravel, trace wood [NATIVE] - dark gray to brown, wet - no odor, no staining - non-cohesive, medium dense to loose
1.0					Boring terminated at 1 feet
1.5					
2.0					
2.5					
3.0					
3.5					
4.0					
4.5					
5.0					

Remarks:

DRAFT

AECOM

Boring Number: 23D-0055-PLS1

TOTAL DEPTH: 1.2 ft

CLIENT USEPA R1
PROJECT NAME Lower Neponset River
PROJECT NUMBER MAN000102204
SITE NAME Lower Neponset River
DATE STARTED 31-Jul-2023 14:34
DATE COMPLETED 31-Jul-2023 15:08
DRILLING CONTRACTOR AECOM
EASTING 761181.6 **NORTHING** 2920148.5
DRILLING METHOD Hand Auger
HOLE DIAMETER 3 in
DRILLER Steve Howe
DEPTH TO WATER 1.2 ft
LOGGED BY Tianzhen Nie
CHECKED BY Kaleb Jones

Depth	Recovery (%)	PID	Sample ID	Graphic	Material Description
0.5	100.0	0.1	23D-0055-PLS1-AS		Silt with sand (ML), 15-25% fine to medium sand, 10-20% roots [NATIVE] - brown, moist - no odor, no staining - non-cohesive
1.0					Silty sand with gravel (SM), fine to coarse, well-graded, 25-35% subrounded, fine to coarse gravel, 15-25% silt [NATIVE] - gray to brown, moist - no odor, no staining - non-cohesive
1.5					Boring terminated at 1.2 feet
2.0					
2.5					
3.0					
3.5					
4.0					
4.5					
5.0					

DRAFT

Remarks:

AECOM

Boring Number: 23D-0056-PLS1

TOTAL DEPTH: 1.0 ft

CLIENT USEPA R1
PROJECT NAME Lower Neponset River
PROJECT NUMBER MAN000102204
SITE NAME Lower Neponset River
DATE STARTED 31-Jul-2023 15:11
DATE COMPLETED 31-Jul-2023 15:46
DRILLING CONTRACTOR AECOM
EASTING 761222.1 **NORTHING** 2920211.3
DRILLING METHOD Hand Auger
HOLE DIAMETER 3 in
DRILLER Steve Howe
DEPTH TO WATER ft
LOGGED BY William Abrahams-Dematte
CHECKED BY Kaleb Jones

Depth	Recovery (%)	PID	Sample ID	Graphic	Material Description
0.5	100.0	0	23D-0056-PLS1-AS		Silt (ML), 15-25% roots, trace glass [FILL] - brown, moist - no odor, no staining - cohesive, soft to medium stiff
1.0					Boring terminated at 1 feet
1.5					
2.0					
2.5					
3.0					
3.5					
4.0					
4.5					
5.0					

DRAFT

Remarks:

AECOM

Boring Number: 23D-0057-PLS1

TOTAL DEPTH: 1.0 ft

CLIENT USEPA R1
PROJECT NAME Lower Neponset River
PROJECT NUMBER MAN000102204
SITE NAME Lower Neponset River
DATE STARTED 31-Jul-2023 15:13
DATE COMPLETED 31-Jul-2023 15:52
DRILLING CONTRACTOR AECOM
EASTING 761293.3 **NORTHING** 2920299.5
DRILLING METHOD Hand Auger
HOLE DIAMETER 3 in
DRILLER Steve Howe
DEPTH TO WATER 0.9 ft
LOGGED BY Tianzhen Nie
CHECKED BY Kaleb Jones

Depth	Recovery (%)	PID	Sample ID	Graphic	Material Description
0.5	100.0	0	23D-0057-PLS1-AS		Silt with sand (ML), 15-25% fine to medium sand, 5-15% roots [NATIVE] - dark brown, moist - no odor, no staining - non-cohesive
1.0					Well-graded sand with silt and gravel (SW-SM), fine to coarse, 25-35% fine to medium gravel, 5-15% silt [NATIVE] - brown to gray, moist - no odor, no staining - non-cohesive
1.5					Boring terminated at 1 feet
2.0					
2.5					
3.0					
3.5					
4.0					
4.5					
5.0					

DRAFT

Remarks:

AECOM

Boring Number: 23D-0058-PLS1

TOTAL DEPTH: 1.1 ft

CLIENT USEPA R1
PROJECT NAME Lower Neponset River
PROJECT NUMBER MAN000102204
SITE NAME Lower Neponset River
DATE STARTED 01-Aug-2023 09:04
DATE COMPLETED 01-Aug-2023 09:43
DRILLING CONTRACTOR AECOM
EASTING 761368.7 **NORTHING** 2920351.0
DRILLING METHOD Hand Auger
HOLE DIAMETER 3 in
DRILLER Steve Howe
DEPTH TO WATER 1.1 ft
LOGGED BY Tianzhen Nie
CHECKED BY Kaleb Jones

Depth	Recovery (%)	PID	Sample ID	Graphic	Material Description
0.5	100.0	0.1	23D-0058-PLS1-AS	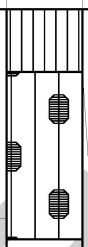	Gravelly silt with sand (ML), 20-30% fine to coarse sand, 20-30% fine to coarse gravel, 15-25% roots [NATIVE] - dark brown, moist - no odor, no staining - non-cohesive
1.0					Silty gravel with sand (GM), fine to coarse, well-graded, subrounded, 30-40% fine to coarse sand, 15-25% silt [NATIVE] - grayish brown, moist - no odor, no staining - non-cohesive
1.5					Boring terminated at 1.1 feet
2.0					
2.5					
3.0					
3.5					
4.0					
4.5					
5.0					

DRAFT

Remarks:

AECOM

Boring Number: 23D-0059-PLS1

TOTAL DEPTH: 1.0 ft

CLIENT USEPA R1
PROJECT NAME Lower Neponset River
PROJECT NUMBER MAN000102204
SITE NAME Lower Neponset River
DATE STARTED 01-Aug-2023 10:00
DATE COMPLETED 01-Aug-2023 11:01
DRILLING CONTRACTOR AECOM
EASTING 761446.5 **NORTHING** 2920395.7
DRILLING METHOD Hand Auger
HOLE DIAMETER 3 in
DRILLER Steve Howe
DEPTH TO WATER ft
LOGGED BY Tianzhen Nie
CHECKED BY Kaleb Jones

Depth	Recovery (%)	PID	Sample ID	Graphic	Material Description
0.5	100.0	0.1	23D-0059-PLS1-AS 23D-0059-PLS1-AT		Gravelly silt with sand (ML), 25-35% subrounded, fine to medium gravel, 15-25% fine to coarse sand [NATIVE] - dark brown, moist - no odor, no staining - non-cohesive
1.0					Well-graded sand with silt and gravel (SW-SM), fine to coarse, 35-45% subrounded, fine to coarse gravel, 5-15% silt [NATIVE] - grayish brown, moist - no odor, no staining - non-cohesive Boring terminated at 1 feet
1.5					
2.0					
2.5					
3.0					
3.5					
4.0					
4.5					
5.0					

DRAFT

Remarks:

AECOM

Boring Number: 23D-0060-PLS1

TOTAL DEPTH: 1.0 ft

CLIENT USEPA R1
PROJECT NAME Lower Neponset River
PROJECT NUMBER MAN000102204
SITE NAME Lower Neponset River
DATE STARTED 01-Aug-2023 12:22
DATE COMPLETED 01-Aug-2023 12:50
DRILLING CONTRACTOR AECOM
EASTING 761497.9 **NORTHING** 2920424.1
DRILLING METHOD Hand Auger
HOLE DIAMETER 3 in
DRILLER Steve Howe
DEPTH TO WATER 0.8 ft
LOGGED BY Tianzhen Nie
CHECKED BY Kaleb Jones

Depth	Recovery (%)	PID	Sample ID	Graphic	Material Description
0.5	100.0	0	23D-0060-PLS1-AS		Silt (ML), 5-15% medium gravel, 5-15% roots [NATIVE] - dark brown, moist - no odor, no staining - cohesive
1.0					Boring terminated at 1 feet
1.5					
2.0					
2.5					
3.0					
3.5					
4.0					
4.5					
5.0					

DRAFT

Remarks:

AECOM

Boring Number: 23D-0061-PLS1

TOTAL DEPTH: 1.0 ft

CLIENT USEPA R1
PROJECT NAME Lower Neponset River
PROJECT NUMBER MAN000102204
SITE NAME Lower Neponset River
DATE STARTED 01-Aug-2023 11:15
DATE COMPLETED 01-Aug-2023 11:53
DRILLING CONTRACTOR AECOM
EASTING 758218.6 **NORTHING** 2916959.9
DRILLING METHOD Hand Auger
HOLE DIAMETER 3 in
DRILLER Walter McKenna
DEPTH TO WATER 0.3 ft
LOGGED BY William Abrahams-Dematte
CHECKED BY Kaleb Jones

Depth	Recovery (%)	PID	Sample ID	Graphic	Material Description
0.5	60.0	0	23D-0061-PLS1-AS		Well-graded sand (SW), fine to coarse, angular, 5-15% angular, fine gravel, trace organic silt on surface/top [NATIVE] - brown to gray, wet - no odor, no staining - non-cohesive, very loose
1.0					Poorly-graded sand (SP), coarse [NATIVE] - brown to gray, wet - no odor, no staining - non-cohesive, very loose
1.5					Boring terminated at 1 feet
2.0					
2.5					
3.0					
3.5					
4.0					
4.5					
5.0					

DRAFT

Remarks:

AECOM

Boring Number: 23D-0062-PLS1

TOTAL DEPTH: 1.0 ft

CLIENT USEPA R1
PROJECT NAME Lower Neponset River
PROJECT NUMBER MAN000102204
SITE NAME Lower Neponset River
DATE STARTED 01-Aug-2023 12:00
DATE COMPLETED 01-Aug-2023 12:10
DRILLING CONTRACTOR AECOM
EASTING 758305.8 **NORTHING** 2917011.5
DRILLING METHOD Hand Auger
HOLE DIAMETER 3 in
DRILLER Walter McKenna
DEPTH TO WATER 0.6 ft
LOGGED BY William Abrahams-Dematte
CHECKED BY Kaleb Jones

Depth	Recovery (%)	PID	Sample ID	Graphic	Material Description
0.5	100.0	0	23D-0062-PLS1-AS		Well-graded sand with gravel (SW), fine to coarse, subrounded, 10-20% subangular, fine to medium gravel [FILL] - brown, wet - no odor, no staining - non-cohesive, very loose
1.0					Boring terminated at 1 feet
1.5					
2.0					
2.5					
3.0					
3.5					
4.0					
4.5					
5.0					

Remarks: Bridge embankment and armor.

DRAFT

AECOM

Boring Number: 23D-0063-PLS1

TOTAL DEPTH: 0.5 ft

CLIENT USEPA R1
PROJECT NAME Lower Neponset River
PROJECT NUMBER MAN000102204
SITE NAME Lower Neponset River
DATE STARTED 01-Aug-2023 12:29
DATE COMPLETED 01-Aug-2023 13:07
DRILLING CONTRACTOR AECOM
EASTING 758381.8 **NORTHING** 2917057.6
DRILLING METHOD Hand Auger
HOLE DIAMETER 3 in
DRILLER Walter McKenna
DEPTH TO WATER 0.4 ft
LOGGED BY William Abrahams-Dematte
CHECKED BY Kaleb Jones

Depth	Recovery (%)	PID	Sample ID	Graphic	Material Description
0.5	100.0	0	23D-0063-PLS1-AS		Organic soil (OL), 25-35% roots, root mat and silt [NATIVE] - dark brown to black, wet - no odor, no staining - non-cohesive, loose
					Boring terminated at 0.5 feet

1.0
1.5
2.0
2.5
3.0
3.5
4.0
4.5
5.0

Remarks:

DRAFT

AECOM

Boring Number: 23D-0064-B1S1

TOTAL DEPTH: 0.6 ft

CLIENT USEPA R1
PROJECT NAME Lower Neponset River
PROJECT NUMBER MAN000102204
SITE NAME Lower Neponset River
DATE STARTED 01-Aug-2023 13:32
DATE COMPLETED 01-Aug-2023 14:28
DRILLING CONTRACTOR AECOM
EASTING 758449.8 **NORTHING** 2917066.5
DRILLING METHOD Hand Auger
HOLE DIAMETER 3 in
DRILLER Walter McKenna
DEPTH TO WATER ft
LOGGED BY William Abrahams-Dematte
CHECKED BY Kaleb Jones

Depth	Recovery (%)	PID	Sample ID	Graphic	Material Description
0.5	100.0	0	23D-0064-B1S1-AS		Well-graded sand (SW), subrounded, trace gravel. Refusal on revetment rock. [NATIVE] - reddish brown, dry - no odor, no staining - non-cohesive, very loose
					Boring terminated at 0.6 feet

1.0
1.5
2.0
2.5
3.0
3.5
4.0
4.5
5.0

DRAFT

Remarks:

AECOM

Boring Number: 23D-0065-B1S1

TOTAL DEPTH: 2.0 ft

CLIENT USEPA R1
PROJECT NAME Lower Neponset River
PROJECT NUMBER MAN000102204
SITE NAME Lower Neponset River
DATE STARTED 02-Aug-2023 11:00
DATE COMPLETED 02-Aug-2023 12:33
DRILLING CONTRACTOR AECOM
EASTING 758529.9 **NORTHING** 2917063.0
DRILLING METHOD Hand Auger
HOLE DIAMETER 3 in
DRILLER Adam Veloso
DEPTH TO WATER 1.4 ft
LOGGED BY William Abrahams-Dematte
CHECKED BY Kaleb Jones

DRAFT

Depth	Recovery (%)	PID	Sample ID	Graphic	Material Description
0.5	100.0	0	23D-0065-B1S1-AS		Organic soil (OL), <10% very fine sand and roots. Dry to slightly moist. [NATIVE] - black, dry - no odor, no staining - non-cohesive, loose
1.0					Poorly graded sand (SP), fine, <10% very fine sand [NATIVE] - orangish red, moist - no odor, no staining - non-cohesive, loose
1.5	100.0	0	23D-0065-B1S1-BS		Well-graded sand with gravel (SW), fine to coarse, subrounded, 30-40% subangular, fine to medium gravel [NATIVE] - reddish brown, wet - no odor, no staining - non-cohesive, very loose
2.0					Boring terminated at 2 feet
2.5					
3.0					
3.5					
4.0					
4.5					
5.0					

Remarks: MS/MSD collected for AS and BS samples.

AECOM

Boring Number: 23D-0066-PLS1

TOTAL DEPTH: 1.0 ft

CLIENT USEPA R1
PROJECT NAME Lower Neponset River
PROJECT NUMBER MAN000102204
SITE NAME Lower Neponset River
DATE STARTED 02-Aug-2023 12:50
DATE COMPLETED 02-Aug-2023 14:00
DRILLING CONTRACTOR AECOM
EASTING 758617.4 **NORTHING** 2917079.7
DRILLING METHOD Hand Auger
HOLE DIAMETER 3 in
DRILLER Adam Veloso
DEPTH TO WATER 0.4 ft
LOGGED BY William Abrahams-Dematte
CHECKED BY Kaleb Jones

Depth	Recovery (%)	PID	Sample ID	Graphic	Material Description
0.5	100.0	0	23D-0066-PLS1-AS		Well-graded sand with gravel (SW), fine to coarse, subrounded, 25-35% subangular, fine to medium gravel [NATIVE] - dark brown, wet - no odor, no staining - non-cohesive, very loose
1.0					Boring terminated at 1 feet
1.5					
2.0					
2.5					
3.0					
3.5					
4.0					
4.5					
5.0					

DRAFT

Remarks: PL/B1/B2 locations refused at <2 inches. Boring completed 8 feet WNW from PL.

AECOM

Boring Number: 23D-0067-PLS1

TOTAL DEPTH: 1.0 ft

CLIENT USEPA R1
PROJECT NAME Lower Neponset River
PROJECT NUMBER MAN000102204
SITE NAME Lower Neponset River
DATE STARTED 02-Aug-2023 14:10
DATE COMPLETED 02-Aug-2023 15:01
DRILLING CONTRACTOR AECOM
EASTING 758717.5 **NORTHING** 2917115.7
DRILLING METHOD Hand Auger
HOLE DIAMETER 3 in
DRILLER Adam Veloso
DEPTH TO WATER 0.8 ft
LOGGED BY William Abrahams-Dematte
CHECKED BY Kaleb Jones

Depth	Recovery (%)	PID	Sample ID	Graphic	Material Description
0.5	100.0	0	23D-0067-PLS1-AS		Organic soil (OL), 25-35% roots, root mat, slightly moist [NATIVE] - brown to black, moist - no odor, no staining - non-cohesive, loose
1.0					Well-graded sand with gravel (SW), fine to coarse, subrounded, 20-30% angular, medium to coarse gravel and cobbles [NATIVE] - light brown, wet - no odor, no staining - non-cohesive, very loose
1.5					Boring terminated at 1 feet
2.0					
2.5					
3.0					
3.5					
4.0					
4.5					
5.0					

DRAFT

Remarks:

AECOM

Boring Number: 23D-0068-PLS1

TOTAL DEPTH: ft

CLIENT USEPA R1	**PROJECT NAME** Lower Neponset River
PROJECT NUMBER MAN000102204	**SITE NAME** Lower Neponset River
DATE STARTED 02-Aug-2023 15:14	**DATE COMPLETED** 02-Aug-2023 15:35
DRILLING CONTRACTOR AECOM	**EASTING** 758781.9 **NORTHING** 2917120.7
DRILLING METHOD NS	**HOLE DIAMETER** in
DRILLER NS	**DEPTH TO WATER** ft
LOGGED BY William Abrahams-Dematte	**CHECKED BY** Kaleb Jones

Depth

0.5
1.0
1.5
2.0
2.5
3.0
3.5
4.0
4.5
5.0

DRAFT

Remarks: Location not sampled. Appears to be off MBTA property, but want confirmation from EPA to take soils from under bridge at edge of footing.

AECOM

Boring Number: 23D-0069-PLS1

TOTAL DEPTH: 0.3 ft

CLIENT USEPA R1
PROJECT NAME Lower Neponset River
PROJECT NUMBER MAN000102204
SITE NAME Lower Neponset River
DATE STARTED 03-Aug-2023 09:49
DATE COMPLETED 03-Aug-2023 10:25
DRILLING CONTRACTOR AECOM
EASTING 758864.5 **NORTHING** 2917109.3
DRILLING METHOD Tile Spade
HOLE DIAMETER 3 in
DRILLER Walter McKenna
DEPTH TO WATER ft
LOGGED BY William Abrahams-Dematte
CHECKED BY Kaleb Jones

Depth	Recovery (%)	PID	Sample ID	Graphic	Material Description
0	100.0	0	23D-0069-PLS1-AS		Silt with gravel (ML), 10-20% fine to medium gravel, 5-15% fine to medium sand [NATIVE] - dark brown, moist - no odor, some red from eroded brick staining - non-cohesive Boring terminated at 0.3 feet

0.5
1.0
1.5
2.0
2.5
3.0
3.5
4.0
4.5
5.0

DRAFT

Remarks:

AECOM

Boring Number: 23D-0070-NS

TOTAL DEPTH: ft

CLIENT USEPA R1	**PROJECT NAME** Lower Neponset River
PROJECT NUMBER MAN000102204	**SITE NAME** Lower Neponset River
DATE STARTED	**DATE COMPLETED**
DRILLING CONTRACTOR AECOM	**EASTING** **NORTHING**
DRILLING METHOD NS	**HOLE DIAMETER** in
DRILLER NS	**DEPTH TO WATER** ft
LOGGED BY William Abrahams-Dematte	**CHECKED BY** Kaleb Jones

Depth

0.5
1.0
1.5
2.0
2.5
3.0
3.5
4.0
4.5
5.0

DRAFT

Remarks: Couldn't relocate sample outside property line due to outfall drain to the west and river armor to the east.

AECOM

Boring Number: 23D-0071-PLS1

TOTAL DEPTH: 0.2 ft

CLIENT USEPA R1
PROJECT NAME Lower Neponset River
PROJECT NUMBER MAN000102204
SITE NAME Lower Neponset River
DATE STARTED 03-Aug-2023 10:38
DATE COMPLETED 03-Aug-2023 11:08
DRILLING CONTRACTOR AECOM
EASTING 759053.4 **NORTHING** 2917154.5
DRILLING METHOD Tile Spade
HOLE DIAMETER 3 in
DRILLER Walter McKenna
DEPTH TO WATER ft
LOGGED BY William Abrahams-Dematte
CHECKED BY Kaleb Jones

Depth	Recovery (%)	PID	Sample ID	Graphic	Material Description
0	100.0	0	23D-0071-PLS1-AS		Sandy silt (ML), 15-25% fine to coarse sand, 5-15% fine gravel, 5-15% roots [NATIVE] - dark brown, dry - no odor, no staining - non-cohesive Boring terminated at 0.2 feet
0.5					
1.0					
1.5					
2.0					
2.5					
3.0					
3.5					
4.0					
4.5					
5.0					

DRAFT

Remarks:

AECOM

Boring Number: 23D-0072-B1S1

TOTAL DEPTH: 0.9 ft

CLIENT USEPA R1
PROJECT NAME Lower Neponset River
PROJECT NUMBER MAN000102204
SITE NAME Lower Neponset River
DATE STARTED 03-Aug-2023 11:12
DATE COMPLETED 03-Aug-2023 11:39
DRILLING CONTRACTOR AECOM
EASTING 759123.1 **NORTHING** 2917212.4
DRILLING METHOD Hand Auger
HOLE DIAMETER 3 in
DRILLER Walter McKenna
DEPTH TO WATER ft
LOGGED BY William Abrahams-Dematte
CHECKED BY Kaleb Jones

Depth	Recovery (%)	PID	Sample ID	Graphic	Material Description
0.5	100.0	0.7	23D-0072-B1S1-AS		Silty sand (SM), fine to medium, well-graded, 10-20% silt, 5-15% roots [NATIVE] - light brown, dry - no odor, no staining - non-cohesive
1.0					Boring terminated at 0.9 feet
1.5					
2.0					
2.5					
3.0					
3.5					
4.0					
4.5					
5.0					

DRAFT

Remarks:

AECOM

Boring Number: 23D-0073-PLS1

TOTAL DEPTH: 1.0 ft

CLIENT USEPA R1
PROJECT NAME Lower Neponset River
PROJECT NUMBER MAN000102204
SITE NAME Lower Neponset River
DATE STARTED 03-Aug-2023 11:55
DATE COMPLETED 03-Aug-2023 12:19
DRILLING CONTRACTOR AECOM
EASTING 759184.0 **NORTHING** 2917275.8
DRILLING METHOD Hand Auger
HOLE DIAMETER 3 in
DRILLER Walter McKenna
DEPTH TO WATER ft
LOGGED BY William Abrahams-Dematte
CHECKED BY Kaleb Jones

Depth	Recovery (%)	PID	Sample ID	Graphic	Material Description
0.5	100.0	0	23D-0073-PLS1-AS		Silt with sand (ML), 15-25% fine to medium sand [NATIVE] - dark brown, moist - no odor, no staining - non-cohesive
1.0					Well-graded sand with gravel (SW), fine to coarse, 20-30% fine to coarse gravel [NATIVE] - light brown, moist - no odor, no staining - non-cohesive
					Boring terminated at 1 feet
1.5					
2.0					
2.5					
3.0					
3.5					
4.0					
4.5					
5.0					

DRAFT

Remarks:

AECOM

Boring Number: 23D-0074-B1S1

TOTAL DEPTH: 0.6 ft

CLIENT USEPA R1
PROJECT NAME Lower Neponset River
PROJECT NUMBER MAN000102204
SITE NAME Lower Neponset River
DATE STARTED 03-Aug-2023 12:26
DATE COMPLETED 03-Aug-2023 13:04
DRILLING CONTRACTOR AECOM
EASTING 759244.4 **NORTHING** 2917341.0
DRILLING METHOD Hand Auger
HOLE DIAMETER 3 in
DRILLER Walter McKenna
DEPTH TO WATER ft
LOGGED BY William Abrahams-Dematte
CHECKED BY Kaleb Jones

Depth	Recovery (%)	PID	Sample ID	Graphic	Material Description
0.5	100.0	0	23D-0074-B1S1-AS		Silty sand with gravel (SM), fine to coarse, well-graded, 20-30% silt, 20-30% fine to coarse gravel [NATIVE] - brown, moist - no odor, no staining - non-cohesive
1.0					Boring terminated at 0.6 feet
1.5					
2.0					
2.5					
3.0					
3.5					
4.0					
4.5					
5.0					

Remarks:

DRAFT

AECOM

Boring Number: 23D-0075-PLS1

TOTAL DEPTH: 0.4 ft

CLIENT USEPA R1
PROJECT NAME Lower Neponset River
PROJECT NUMBER MAN000102204
SITE NAME Lower Neponset River
DATE STARTED 03-Aug-2023 14:10
DATE COMPLETED 03-Aug-2023 14:34
DRILLING CONTRACTOR AECOM
EASTING 759300.9 **NORTHING** 2917411.9
DRILLING METHOD Hand Auger/Tile Spade
HOLE DIAMETER 3 in
DRILLER Walter McKenna
DEPTH TO WATER ft
LOGGED BY William Abrahams-Dematte
CHECKED BY Kaleb Jones

Depth	Recovery (%)	PID	Sample ID	Graphic	Material Description
0	100.0	0	23D-0075-PLS1-AS		Gravelly silt with sand (ML), 15-25% subrounded, fine to medium gravel, 10-20% fine sand, 5-15% roots [NATIVE] - dark brown, moist - no odor, no staining - non-cohesive Boring terminated at 0.4 feet

0.5
1.0
1.5
2.0
2.5
3.0
3.5
4.0
4.5
5.0

Remarks:

DRAFT

AECOM

Boring Number: 23D-0076-PLS1

TOTAL DEPTH: 0.6 ft

CLIENT USEPA R1
PROJECT NAME Lower Neponset River
PROJECT NUMBER MAN000102204
SITE NAME Lower Neponset River
DATE STARTED 03-Aug-2023 14:39
DATE COMPLETED 03-Aug-2023 15:06
DRILLING CONTRACTOR AECOM
EASTING 759358.5 **NORTHING** 2917465.5
DRILLING METHOD Hand Auger
HOLE DIAMETER 3 in
DRILLER Walter McKenna
DEPTH TO WATER ft
LOGGED BY William Abrahams-Dematte
CHECKED BY Kaleb Jones

Depth	Recovery (%)	PID	Sample ID	Graphic	Material Description
0.5	100.0	0	23D-0076-PLS1-AS		Silty sand with gravel (SM), fine to coarse, well-graded, 30-40% subrounded, fine to coarse gravel, 10-20% silt [NATIVE] - brown, moist - no odor, no staining - non-cohesive
					Boring terminated at 0.6 feet
1.0					
1.5					
2.0					
2.5					
3.0					
3.5					
4.0					
4.5					
5.0					

DRAFT

Remarks:

AECOM

Boring Number: 23D-0077-PLS1

TOTAL DEPTH: 0.4 ft

CLIENT USEPA R1
PROJECT NAME Lower Neponset River
PROJECT NUMBER MAN000102204
SITE NAME Lower Neponset River
DATE STARTED 03-Aug-2023 15:11
DATE COMPLETED 03-Aug-2023 15:37
DRILLING CONTRACTOR AECOM
EASTING 759411.1 **NORTHING** 2917542.2
DRILLING METHOD Hand Auger/Tile Spade
HOLE DIAMETER 3 in
DRILLER Walter McKenna
DEPTH TO WATER ft
LOGGED BY William Abrahams-Dematte
CHECKED BY Kaleb Jones

Depth	Recovery (%)	PID	Sample ID	Graphic	Material Description
0	100.0	0	23D-0077-PLS1-AS		Silt (ML), 25-35% roots, 5-15% fine to medium gravel [NATIVE] - dark brown, moist - no odor, no staining - non-cohesive Boring terminated at 0.4 feet
0.5					
1.0					
1.5					
2.0					
2.5					
3.0					
3.5					
4.0					
4.5					
5.0					

DRAFT

Remarks:

AECOM

Boring Number: 23D-0078-PLS1

TOTAL DEPTH: 0.6 ft

CLIENT USEPA R1
PROJECT NAME Lower Neponset River
PROJECT NUMBER MAN000102204
SITE NAME Lower Neponset River
DATE STARTED 04-Aug-2023 08:05
DATE COMPLETED 04-Aug-2023 09:06
DRILLING CONTRACTOR AECOM
EASTING 759447.5 **NORTHING** 2917623.4
DRILLING METHOD Hand Auger
HOLE DIAMETER 3 in
DRILLER Walter McKenna
DEPTH TO WATER ft
LOGGED BY William Abrahams-Dematte
CHECKED BY Kaleb Jones

Depth	Recovery (%)	PID	Sample ID	Graphic	Material Description
0.5	100.0	0	23D-0078-PLS1-AS		Silty sand with gravel (SM), fine to coarse, well-graded, 30-40% subrounded, fine to coarse gravel, 15-25% silt [NATIVE] - brown, moist - no odor, no staining - non-cohesive Boring terminated at 0.6 feet
1.0					
1.5					
2.0					
2.5					
3.0					
3.5					
4.0					
4.5					
5.0					

DRAFT

Remarks:

AECOM

Boring Number: 23D-0079-PLS1

TOTAL DEPTH: 0.3 ft

CLIENT USEPA R1
PROJECT NAME Lower Neponset River
PROJECT NUMBER MAN000102204
SITE NAME Lower Neponset River
DATE STARTED 04-Aug-2023 09:12
DATE COMPLETED 04-Aug-2023 09:45
DRILLING CONTRACTOR AECOM
EASTING 759487.3 **NORTHING** 2917697.7
DRILLING METHOD Tile Spade
HOLE DIAMETER 3 in
DRILLER Walter McKenna
DEPTH TO WATER ft
LOGGED BY William Abrahams-Dematte
CHECKED BY Kaleb Jones

Depth	Recovery (%)	PID	Sample ID	Graphic	Material Description
0	100.0	0	23D-0079-PLS1-AS		Silty gravel with sand (GM), fine to coarse, well-graded, subrounded, 20-30% roots, 15-25% fine to coarse sand, 15-25% silt [NATIVE] - dark brown, moist - no odor, no staining - non-cohesive Boring terminated at 0.3 feet
0.5					
1.0					
1.5					
2.0					
2.5					
3.0					
3.5					
4.0					
4.5					
5.0					

DRAFT

Remarks:

AECOM

Boring Number: 23D-0080-PLS1

TOTAL DEPTH: 0.8 ft

CLIENT USEPA R1
PROJECT NAME Lower Neponset River
PROJECT NUMBER MAN000102204
SITE NAME Lower Neponset River
DATE STARTED 04-Aug-2023 09:57
DATE COMPLETED 04-Aug-2023 10:38
DRILLING CONTRACTOR AECOM
EASTING 759526.1 **NORTHING** 2917772.8
DRILLING METHOD Hand Auger
HOLE DIAMETER 3 in
DRILLER Walter McKenna
DEPTH TO WATER ft
LOGGED BY William Abrahams-Dematte
CHECKED BY Kaleb Jones

Depth	Recovery (%)	PID	Sample ID	Graphic	Material Description
0.5	100.0	0	23D-0080-PLS1-AS 23D-0080-PLS1-AT		Silty sand with gravel (SM), fine to coarse, well-graded, subrounded, 25-35% fine to coarse gravel, 10-20% silt [NATIVE] - light brown, dry - no odor, no staining - non-cohesive
1.0					Boring terminated at 0.8 feet
1.5					
2.0					
2.5					
3.0					
3.5					
4.0					
4.5					
5.0					

Remarks:

DRAFT

AECOM

Boring Number: 23D-0081-B2S1

TOTAL DEPTH: 0.7 ft

CLIENT USEPA R1
PROJECT NAME Lower Neponset River
PROJECT NUMBER MAN000102204
SITE NAME Lower Neponset River
DATE STARTED 04-Aug-2023 10:38
DATE COMPLETED 04-Aug-2023 11:40
DRILLING CONTRACTOR AECOM
EASTING 759570.8 **NORTHING** 2917831.1
DRILLING METHOD Hand Auger
HOLE DIAMETER 3 in
DRILLER Walter McKenna
DEPTH TO WATER ft
LOGGED BY William Abrahams-Dematte
CHECKED BY Kaleb Jones

Depth	Recovery (%)	PID	Sample ID	Graphic	Material Description
0.5	100.0	0	23D-0081-B2S1-AS		Silty sand with gravel (SM), fine to medium, well-graded, 15-25% silt, 10-20% fine to medium gravel, 10-20% silt [NATIVE] - brown, dry - no odor, no staining - non-cohesive
1.0					Boring terminated at 0.7 feet
1.5					
2.0					
2.5					
3.0					
3.5					
4.0					
4.5					
5.0					

Remarks:

DRAFT

AECOM

Boring Number: 23D-0082-PLS1

TOTAL DEPTH: 3.2 ft

CLIENT USEPA R1
PROJECT NAME Lower Neponset River
PROJECT NUMBER MAN000102204
SITE NAME Lower Neponset River
DATE STARTED 04-Aug-2023 13:06
DATE COMPLETED 04-Aug-2023 14:35
DRILLING CONTRACTOR AECOM
EASTING 759631.4 **NORTHING** 2917889.8
DRILLING METHOD Hand Auger
HOLE DIAMETER 3 in
DRILLER Walter McKenna
DEPTH TO WATER 3.1 ft
LOGGED BY William Abrahams-Dematte
CHECKED BY Kaleb Jones

Depth	Recovery (%)	PID	Sample ID	Graphic	Material Description
0.5	100.0		23D-0082-PLS1-AS		Silty sand with gravel (SM), fine to medium, well-graded, 20-30% silt, 10-20% fine to medium gravel [NATIVE] - light brown, dry - no odor, no staining - non-cohesive
1.0					
1.5	100.0	0			
2.0					Silt with sand (ML), 10-20% fine sand [NATIVE] - dark brown, moist - no odor, no staining - cohesive, stiff to medium stiff
2.5	100.0	0	23D-0082-PLS1-BS		
3.0					Sandy silt with gravel (ML), 15-25% fine to coarse sand, 10-20% fine to medium gravel [NATIVE] - dark brown, wet - no odor, no staining - non-cohesive
3.5					Boring terminated at 3.2 feet
4.0					
4.5					
5.0					

DRAFT

Remarks:

AECOM

Boring Number: 23D-0083-PLS1

TOTAL DEPTH: 2.1 ft

CLIENT USEPA R1
PROJECT NAME Lower Neponset River
PROJECT NUMBER MAN000102204
SITE NAME Lower Neponset River
DATE STARTED 07-Aug-2023 08:53
DATE COMPLETED 07-Aug-2023 09:48
DRILLING CONTRACTOR AECOM
EASTING 759687.6 **NORTHING** 2917956.5
DRILLING METHOD Hand Auger
HOLE DIAMETER 3 in
DRILLER Walter McKenna
DEPTH TO WATER 1.8 ft
LOGGED BY William Abrahams-Dematte
CHECKED BY Kaleb Jones

Depth	Recovery (%)	PID	Sample ID	Graphic	Material Description
0.5	100.0	0	23D-0083-PLS1-AS		Well-graded sand with silt and gravel (SW-SM), fine to coarse, 20-30% fine to coarse gravel, 5-15% silt [NATIVE] - brown, moist - no odor, no staining - non-cohesive
1.0					Silt (ML), 5-15% fine sand [NATIVE] - dark brown, moist - no odor, no staining - cohesive, medium stiff
1.5	100.0	0	23D-0083-PLS1-BS		Silty sand with gravel (SM), fine to coarse, well-graded, 25-35% fine to medium gravel, 15-25% silt [NATIVE] - brown, wet - no odor, no staining - non-cohesive
2.0					Boring terminated at 2.1 feet
2.5					
3.0					
3.5					
4.0					
4.5					
5.0					

DRAFT

Remarks:

AECOM

Boring Number: 23D-0084-PLS1

TOTAL DEPTH: 2.5 ft

CLIENT USEPA R1
PROJECT NAME Lower Neponset River
PROJECT NUMBER MAN000102204
SITE NAME Lower Neponset River
DATE STARTED 07-Aug-2023 09:56
DATE COMPLETED 07-Aug-2023 11:04
DRILLING CONTRACTOR AECOM
EASTING 759744.6 **NORTHING** 2918016.6
DRILLING METHOD Hand Auger
HOLE DIAMETER 3 in
DRILLER Walter McKenna
DEPTH TO WATER 2.4 ft
LOGGED BY William Abrahams-Dematte
CHECKED BY Kaleb Jones

Depth	Recovery (%)	PID	Sample ID	Graphic	Material Description
0.5	100.0	0	23D-0084-PLS1-AS		Silty sand (SM), fine to medium, well-graded, 10-20% silt, 5-15% fine to medium gravel, 5-15% roots [NATIVE] - brown, dry - no odor, no staining - non-cohesive
1.0		0			Silt with sand (ML), 10-20% fine sand [NATIVE] - dark brown, moist - no odor, no staining - non-cohesive
1.5	100.0				
2.0		0	23D-0084-PLS1-BS		Sandy silt (ML), 25-35% fine to medium sand, 5-15% subrounded, fine to medium gravel, increasingly silty at 2.1 ft. [NATIVE] - brown, moist - no odor, no staining - non-cohesive
	100.0				
2.5					Boring terminated at 2.5 feet
3.0					
3.5					
4.0					
4.5					
5.0					

Remarks: AS sample collected from 0-1 ft., no samples were collected from 1-1.5 ft., BS sample collected from 1.5-2.5 ft., water at 2.4 ft.

DRAFT

AECOM

Boring Number: 23D-0085-PLS1

TOTAL DEPTH: 2.5 ft

CLIENT USEPA R1
PROJECT NAME Lower Neponset River
PROJECT NUMBER MAN000102204
SITE NAME Lower Neponset River
DATE STARTED 07-Aug-2023 12:12
DATE COMPLETED 07-Aug-2023 13:19
DRILLING CONTRACTOR AECOM
EASTING 759805.2 **NORTHING** 2918082.6
DRILLING METHOD Hand Auger
HOLE DIAMETER 3 in
DRILLER Walter McKenna
DEPTH TO WATER 2.0 ft
LOGGED BY William Abrahams-Dematte
CHECKED BY Kaleb Jones

Depth	Recovery (%)	PID	Sample ID	Graphic	Material Description
0.5	100.0	0	23D-0085-PLS1-AS		Silty sand (SM), fine to medium, well-graded, 30-40% silt, 10-20% roots [NATIVE] - dark brown, moist - no odor, no staining - non-cohesive
1.0		0			Silty sand (SM), fine to medium, well-graded, 30-40% silt, <10% medium gravel [NATIVE] - light brown to gray, moist - no odor, no staining - non-cohesive
1.5	100.0				
2.0		0.1	23D-0085-PLS1-BS		Silt with sand (ML), 10-20% fine sand [NATIVE] - dark brown, moist - no odor, no staining - non-cohesive, medium dense
2.5	100.0				Silty sand (SM), fine to medium, well-graded, 35-45% silt [NATIVE] - dark brown, moist - organics odor, no staining - non-cohesive, medium dense Boring terminated at 2.5 feet
3.0					
3.5					
4.0					
4.5					
5.0					

DRAFT

Remarks:

AECOM

Boring Number: 23D-0086-PLS1

TOTAL DEPTH: 3.0 ft

CLIENT USEPA R1
PROJECT NAME Lower Neponset River
PROJECT NUMBER MAN000102204
SITE NAME Lower Neponset River
DATE STARTED 07-Aug-2023 13:33
DATE COMPLETED 07-Aug-2023 14:49
DRILLING CONTRACTOR AECOM
EASTING 759882.9 **NORTHING** 2918157.7
DRILLING METHOD Hand Auger
HOLE DIAMETER 3 in
DRILLER Walter McKenna
DEPTH TO WATER 2.5 ft
LOGGED BY William Abrahams-Dematte
CHECKED BY Kaleb Jones

Depth	Recovery (%)	PID	Sample ID	Graphic	Material Description
0.5	100.0	0	23D-0086-PLS1-AS		Silt with sand (ML), 15-25% fine sand, 10-20% roots [NATIVE] - dark brown, dry - no odor, no staining - non-cohesive
1.0					
1.5	100.0	0			
2.0					Silt with sand (ML), 20-30% fine to medium sand, thin horizons of grey sand [NATIVE] - dark brown, moist - no odor, no staining - non-cohesive
2.5	100.0	0	23D-0086-PLS1-BS		
3.0					Boring terminated at 3 feet
3.5					
4.0					
4.5					
5.0					

DRAFT

Remarks: Boring completed at alternate location, original location on property without access agreement.

AECOM

Boring Number: 23D-0087-PLS1

TOTAL DEPTH: 4.0 ft

CLIENT USEPA R1
PROJECT NAME Lower Neponset River
PROJECT NUMBER MAN000102204
SITE NAME Lower Neponset River
DATE STARTED 07-Aug-2023 15:12
DATE COMPLETED 07-Aug-2023 16:25
DRILLING CONTRACTOR AECOM
EASTING 759926.6 **NORTHING** 2918201.7
DRILLING METHOD Hand Auger
HOLE DIAMETER 3 in
DRILLER Walter McKenna
DEPTH TO WATER 3.9 ft
LOGGED BY William Abrahams-Dematte
CHECKED BY Kaleb Jones

Depth	Recovery (%)	PID	Sample ID	Graphic	Material Description
0.5	100.0	0	23D-0087-PLS1-AS		Silty sand with gravel (SM), fine to coarse, well-graded, 20-30% silt, 10-20% angular, fine to medium gravel, 5-15% roots, roots decreasing with depth [NATIVE] - brown, dry - no odor, no staining - non-cohesive
1.0					
1.5	100.0				
2.0		0			
2.5	100.0				Silt with sand (ML), 10-20% fine sand [NATIVE] - dark brown, moist - no odor, no staining - non-cohesive
3.0					
3.5	100.0	0	23D-0087-PLS1-BS		
4.0					Boring terminated at 4 feet
4.5					
5.0					

DRAFT

Remarks:

AECOM

Boring Number: 23D-0088-PLS1

TOTAL DEPTH: 2.0 ft

CLIENT USEPA R1
PROJECT NAME Lower Neponset River
PROJECT NUMBER MAN000102204
SITE NAME Lower Neponset River
DATE STARTED 09-Aug-2023 08:23
DATE COMPLETED 09-Aug-2023 09:48
DRILLING CONTRACTOR AECOM
EASTING 759985.9 **NORTHING** 2918268.6
DRILLING METHOD Hand Auger
HOLE DIAMETER 3 in
DRILLER Walter McKenna
DEPTH TO WATER 1.4 ft
LOGGED BY William Abrahams-Dematte
CHECKED BY Kaleb Jones

Depth	Recovery (%)	PID	Sample ID	Graphic	Material Description
0.5	100.0	0	23D-0088-PLS1-AS		Silt (ML), <10% very fine sand, trace plastic, native/fill. Clay outfall pipe located uphill and a couple feet downstream of sample location. [NATIVE] - dark brown, dry - no odor, no staining - non-cohesive, to very loose
1.0					Cobbles, single cobble [FILL] - gray, dry - no odor, no staining - cohesive, hard
1.5	100.0	0	23D-0088-PLS1-BS		Poorly graded sand (SP), fine to medium [NATIVE] - gray, moist - no odor, no staining - non-cohesive, very loose
2.0					Well-graded sand (SW), fine to coarse, subangular, glass in sample, could be from above, trace fine gravel [NATIVE] - gray, wet - no odor, no staining - non-cohesive, loose
2.5					Poorly graded sand (SP), fine [NATIVE] - gray, wet - no odor, no staining - non-cohesive, loose
3.0					Boring terminated at 2 feet
3.5					
4.0					
4.5					
5.0					

DRAFT

Remarks: Clay outfall pipe located uphill and a couple feet downstream of sample location. Added MS/MSD to location for B interval.

AECOM

Boring Number: 23D-0089-PLS1

TOTAL DEPTH: 1.0 ft

CLIENT USEPA R1
PROJECT NAME Lower Neponset River
PROJECT NUMBER MAN000102204
SITE NAME Lower Neponset River
DATE STARTED 09-Aug-2023 08:17
DATE COMPLETED 09-Aug-2023 08:51
DRILLING CONTRACTOR AECOM
EASTING 760044.0 **NORTHING** 2918322.3
DRILLING METHOD Hand Auger
HOLE DIAMETER 3 in
DRILLER Steve Howe
DEPTH TO WATER 0.9 ft
LOGGED BY William Abrahams-Dematte
CHECKED BY Kaleb Jones

Depth	Recovery (%)	PID	Sample ID	Graphic	Material Description
0.5	100.0	0	23D-0089-PLS1-AS		Silt with sand (ML), 15-25% fine to medium sand, 5-15% roots [NATIVE] - dark brown, moist - no odor, no staining - non-cohesive
1.0					Well-graded sand with gravel (SW), fine to medium, 10-20% fine to medium gravel, 5-15% roots [NATIVE] - gray, wet - no odor, no staining - non-cohesive
					Boring terminated at 1 feet

1.5
2.0
2.5
3.0
3.5
4.0
4.5
5.0

DRAFT

Remarks: Water at 0.9 ft. No B interval sample collected.

AECOM

Boring Number: 23D-0090-PLS1

TOTAL DEPTH: 0.6 ft

CLIENT USEPA R1
PROJECT NAME Lower Neponset River
PROJECT NUMBER MAN000102204
SITE NAME Lower Neponset River
DATE STARTED 09-Aug-2023 09:50
DATE COMPLETED 09-Aug-2023 10:42
DRILLING CONTRACTOR AECOM
EASTING 760104.6 **NORTHING** 2918385.4
DRILLING METHOD Hand Auger
HOLE DIAMETER 3 in
DRILLER Walter McKenna
DEPTH TO WATER ft
LOGGED BY William Abrahams-Dematte
CHECKED BY Kaleb Jones

Depth	Recovery (%)	PID	Sample ID	Graphic	Material Description
0.5	100.0	0	23D-0090-PLS1-AS 23D-0090-PLS1-AT		Organic soil (OL), 20-30% roots [NATIVE] - dark brown, dry - no odor, no staining - non-cohesive
1.0					Well-graded sand (SW), fine to coarse, subrounded, <10% fine to medium gravel [NATIVE] - brown, moist - no odor, no staining - non-cohesive, very loose
1.5					Boring terminated at 0.6 feet
2.0					
2.5					
3.0					
3.5					
4.0					
4.5					
5.0					

DRAFT

Remarks: MS/MSD from AS sample.

AECOM

Boring Number: 23D-0091-PLS1

TOTAL DEPTH: 0.3 ft

CLIENT USEPA R1
PROJECT NAME Lower Neponset River
PROJECT NUMBER MAN000102204
SITE NAME Lower Neponset River
DATE STARTED 09-Aug-2023 08:59
DATE COMPLETED 09-Aug-2023 09:25
DRILLING CONTRACTOR AECOM
EASTING 760166.6 **NORTHING** 2918456.4
DRILLING METHOD Tile Spade
HOLE DIAMETER 3 in
DRILLER Steve Howe
DEPTH TO WATER ft
LOGGED BY William Abrahams-Dematte
CHECKED BY Kaleb Jones

Depth	Recovery (%)	PID	Sample ID	Graphic	Material Description
0	100.0	0	23D-0091-PLS1-AS		Organic Matter, 25-35% silt [NATIVE] - dark brown, moist - no odor, no staining - non-cohesive Boring terminated at 0.3 feet
0.5					
1.0					
1.5					
2.0					
2.5					
3.0					
3.5					
4.0					
4.5					
5.0					

DRAFT

Remarks:

AECOM

Boring Number: 23D-0092-B1S1

TOTAL DEPTH: 0.6 ft

CLIENT USEPA R1
PROJECT NAME Lower Neponset River
PROJECT NUMBER MAN000102204
SITE NAME Lower Neponset River
DATE STARTED 09-Aug-2023 10:50
DATE COMPLETED 09-Aug-2023 11:29
DRILLING CONTRACTOR AECOM
EASTING 760212.5 **NORTHING** 2918539.7
DRILLING METHOD Hand Auger
HOLE DIAMETER 3 in
DRILLER Walter McKenna
DEPTH TO WATER ft
LOGGED BY William Abrahams-Dematte
CHECKED BY Kaleb Jones

Depth	Recovery (%)	PID	Sample ID	Graphic	Material Description
0.5	100.0	0	23D-0092-B1S1-AS		Silt (ML) [NATIVE] - dark brown, dry - no odor, no staining - non-cohesive, to loose
1.0					Well-graded sand (SW), fine to coarse, subrounded, <10% fine to medium gravel [NATIVE] - brown, dry - no odor, no staining - non-cohesive, loose
1.5					Boring terminated at 0.6 feet
2.0					
2.5					
3.0					
3.5					
4.0					
4.5					
5.0					

DRAFT

Remarks: B1/B2 locations on rock. PL had shallow cover.

AECOM

Boring Number: 23D-0093-PLS1

TOTAL DEPTH: 0.5 ft

CLIENT USEPA R1
PROJECT NAME Lower Neponset River
PROJECT NUMBER MAN000102204
SITE NAME Lower Neponset River
DATE STARTED 09-Aug-2023 09:50
DATE COMPLETED 09-Aug-2023 10:47
DRILLING CONTRACTOR AECOM
EASTING 760241.8 **NORTHING** 2918624.9
DRILLING METHOD Hand Auger/Tile Spade
HOLE DIAMETER 3 in
DRILLER Steve Howe
DEPTH TO WATER 0.5 ft
LOGGED BY William Abrahams-Dematte
CHECKED BY Kaleb Jones

Depth	Recovery (%)	PID	Sample ID	Graphic	Material Description
0.5	100.0	0	23D-0093-PLS1-AS		Silty gravel with sand (GM), fine to coarse, well-graded, rounded, 15-25% fine to coarse sand, 25-35% silt [NATIVE] - brown to gray, wet - no odor, no staining - non-cohesive Boring terminated at 0.5 feet

1.0
1.5
2.0
2.5
3.0
3.5
4.0
4.5
5.0

DRAFT

Remarks: MS/MSD from AS sample.

AECOM

Boring Number: 23D-0094-PLS1

TOTAL DEPTH: 1.0 ft

CLIENT USEPA R1
PROJECT NAME Lower Neponset River
PROJECT NUMBER MAN000102204
SITE NAME Lower Neponset River
DATE STARTED 09-Aug-2023 11:32
DATE COMPLETED 09-Aug-2023 13:01
DRILLING CONTRACTOR AECOM
EASTING 760281.1 **NORTHING** 2918695.2
DRILLING METHOD Hand Auger
HOLE DIAMETER 3 in
DRILLER Walter McKenna
DEPTH TO WATER 0.9 ft
LOGGED BY William Abrahams-Dematte
CHECKED BY Kaleb Jones

Depth	Recovery (%)	PID	Sample ID	Graphic	Material Description
0.5	100.0	0	23D-0094-PLS1-AS		Silt (ML), <10% roots [NATIVE] - brown, dry - no odor, no staining - non-cohesive, loose
1.0					Sandy silt (ML), 25-35% fine to coarse sand [NATIVE] - brown to gray, wet - no odor, no staining - non-cohesive, loose
					Boring terminated at 1 feet
1.5					
2.0					
2.5					
3.0					
3.5					
4.0					
4.5					
5.0					

DRAFT

Remarks:

AECOM

Boring Number: 23D-0095-PLS1

TOTAL DEPTH: 0.3 ft

CLIENT USEPA R1
PROJECT NAME Lower Neponset River
PROJECT NUMBER MAN000102204
SITE NAME Lower Neponset River
DATE STARTED 09-Aug-2023 10:59
DATE COMPLETED 09-Aug-2023 11:30
DRILLING CONTRACTOR AECOM
EASTING 760320.4 **NORTHING** 2918774.8
DRILLING METHOD Hand Auger/Tile Spade
HOLE DIAMETER 3 in
DRILLER Steve Howe
DEPTH TO WATER 0.3 ft
LOGGED BY William Abrahams-Dematte
CHECKED BY Kaleb Jones

Depth	Recovery (%)	PID	Sample ID	Graphic	Material Description
0	100.0	0	23D-0095-PLS1-AS		Silt with gravel (ML), 15-25% fine to medium gravel. Sample collected on rock shelf near current River level. [NATIVE] - brown, wet - no odor, no staining - non-cohesive
0.5					Sandy silt with gravel (ML), 20-30% fine to medium sand, 15-25% subrounded, fine to medium gravel [NATIVE] - gray to brown, wet - no odor, no staining - non-cohesive
1.0					Boring terminated at 0.3 feet
1.5					
2.0					
2.5					
3.0					
3.5					
4.0					
4.5					
5.0					

DRAFT

Remarks:

AECOM

Boring Number: 23D-0096-PLS1

TOTAL DEPTH: ft

CLIENT USEPA R1	**PROJECT NAME** Lower Neponset River
PROJECT NUMBER MAN000102204	**SITE NAME** Lower Neponset River
DATE STARTED 04-Aug-2023 11:28	**DATE COMPLETED** 04-Aug-2023 11:29
DRILLING CONTRACTOR AECOM	**EASTING** 760302.0 **NORTHING** 2918892.2
DRILLING METHOD NS	**HOLE DIAMETER** in
DRILLER NS	**DEPTH TO WATER** ft
LOGGED BY Tianzhen Nie	**CHECKED BY** Kaleb Jones

Depth

0.5
1.0
1.5
2.0
2.5
3.0
3.5
4.0
4.5
5.0

DRAFT

Remarks: Restricted Access, MBTA property, location skipped. Location all concrete, no sample possible.

AECOM

Boring Number: 23D-0097-PLS1

TOTAL DEPTH: ft

CLIENT USEPA R1	**PROJECT NAME** Lower Neponset River
PROJECT NUMBER MAN000102204	**SITE NAME** Lower Neponset River
DATE STARTED 04-Aug-2023 11:31	**DATE COMPLETED** 04-Aug-2023 11:33
DRILLING CONTRACTOR AECOM	**EASTING** 760293.1 **NORTHING** 2918928.3
DRILLING METHOD NS	**HOLE DIAMETER** in
DRILLER NS	**DEPTH TO WATER** ft
LOGGED BY Tianzhen Nie	**CHECKED BY** Kaleb Jones

Depth

0.5
1.0
1.5
2.0
2.5
3.0
3.5
4.0
4.5
5.0

DRAFT

Remarks: Restricted Access, MBTA property, location skipped. Location all concrete, no sample possible.

AECOM

Boring Number: 23D-0098-PLS1

TOTAL DEPTH: 0.5 ft

CLIENT USEPA R1
PROJECT NAME Lower Neponset River
PROJECT NUMBER MAN000102204
SITE NAME Lower Neponset River
DATE STARTED 09-Aug-2023 13:05
DATE COMPLETED 09-Aug-2023 13:28
DRILLING CONTRACTOR AECOM
EASTING 760332.8 **NORTHING** 2918998.2
DRILLING METHOD Hand Auger
HOLE DIAMETER 3 in
DRILLER Walter McKenna
DEPTH TO WATER 0.4 ft
LOGGED BY William Abrahams-Dematte
CHECKED BY Kaleb Jones

Depth	Recovery (%)	PID	Sample ID	Graphic	Material Description
0.5	100.0	0	23D-0098-PLS1-AS		Gravelly organic soil with sand (OL), 10-20% fine to medium sand and subangular, fine to coarse gravel, trace glass, large cobble also dug out [NATIVE] - dark brown to black, wet - no odor, no staining - non-cohesive, loose Boring terminated at 0.5 feet

Remarks: Limited soil cover, B1/B2 locations on rock. Area armored.

DRAFT

AECOM

Boring Number: 23D-0099-PLS1

TOTAL DEPTH: 0.6 ft

CLIENT USEPA R1
PROJECT NAME Lower Neponset River
PROJECT NUMBER MAN000102204
SITE NAME Lower Neponset River
DATE STARTED 09-Aug-2023 13:04
DATE COMPLETED 09-Aug-2023 13:51
DRILLING CONTRACTOR AECOM
EASTING 760379.9 **NORTHING** 2919059.0
DRILLING METHOD Hand Auger/Tile Spade
HOLE DIAMETER 3 in
DRILLER Steve Howe
DEPTH TO WATER 0.5 ft
LOGGED BY William Abrahams-Dematte
CHECKED BY Kaleb Jones

Depth	Recovery (%)	PID	Sample ID	Graphic	Material Description
0.5	100.0	0	23D-0099-PLS1-AS		Silt (ML), 25-35% roots [NATIVE] - dark brown, wet - no odor, no staining - non-cohesive
1.0					Gravelly silt with sand (ML), 25-35% subrounded, fine to medium gravel, 20-30% fine to coarse sand [NATIVE] - brown to gray, wet - no odor, no staining - non-cohesive
1.5					Boring terminated at 0.6 feet
2.0					
2.5					
3.0					
3.5					
4.0					
4.5					
5.0					

DRAFT

Remarks: Only A interval collected. Also collected MS/MSD.

AECOM

Boring Number: 23D-0100-B2S1

TOTAL DEPTH: 2.2 ft

CLIENT USEPA R1
PROJECT NAME Lower Neponset River
PROJECT NUMBER MAN000102204
SITE NAME Lower Neponset River
DATE STARTED 09-Aug-2023 13:34
DATE COMPLETED 09-Aug-2023 14:50
DRILLING CONTRACTOR AECOM
EASTING 760440.2 **NORTHING** 2919121.4
DRILLING METHOD Hand Auger
HOLE DIAMETER 3 in
DRILLER Walter McKenna
DEPTH TO WATER 2.0 ft
LOGGED BY William Abrahams-Dematte
CHECKED BY Kaleb Jones

Depth	Recovery (%)	PID	Sample ID	Graphic	Material Description
0.5	100.0	0	23D-0100-B2S1-AS 23D-0100-B2S1-AT		Silty sand (SM), fine, poorly graded, 25-35% silt, lens of grey brown fine to medium sand at 0.3 ft [NATIVE] - dark brown, dry - no odor, no staining - non-cohesive, loose
1.0		0			Well-graded sand (SW), fine to coarse, <10% subangular, fine to medium gravel [NATIVE] - brown to gray, dry - no odor, no staining - non-cohesive, loose
1.5	100.0	0	23D-0100-B2S1-BS 23D-0100-B2S1-BT		Well-graded sand (SW), fine to medium, <10% coarse sand and subangular, fine gravel [NATIVE] - gray, dry - no odor, some oxidation - non-cohesive, very loose to loose
2.0	100.0				Well-graded sand (SW), fine to medium, <10% coarse sand and subangular, fine gravel [NATIVE] - gray, wet - no odor, heavy oxidation - non-cohesive, very loose to loose
2.5					Boring terminated at 2.2 feet
3.0					
3.5					
4.0					
4.5					
5.0					

DRAFT

Remarks:

AECOM

Boring Number: 23D-0101-PLS1

TOTAL DEPTH: 1.9 ft

CLIENT USEPA R1
PROJECT NAME Lower Neponset River
PROJECT NUMBER MAN000102204
SITE NAME Lower Neponset River
DATE STARTED 09-Aug-2023 13:56
DATE COMPLETED 09-Aug-2023 15:09
DRILLING CONTRACTOR AECOM
EASTING 760497.9 **NORTHING** 2919183.5
DRILLING METHOD Hand Auger/Tile Spade
HOLE DIAMETER 3 in
DRILLER Steve Howe
DEPTH TO WATER 1.8 ft
LOGGED BY William Abrahams-Dematte
CHECKED BY Kaleb Jones

Depth	Recovery (%)	PID	Sample ID	Graphic	Material Description
0.5	100.0	0	23D-0101-PLS1-AS		Silt with sand (ML), 15-25% fine to medium sand [NATIVE] - dark brown, moist - no odor, no staining - non-cohesive
1.0					Silty sand with gravel (SM), fine to coarse, well-graded, 25-35% rounded, fine to coarse gravel, 20-30% silt, oxidation staining from 0.6 to 1.4 ft. [NATIVE]
1.5	100.0	0.1	23D-0101-PLS1-BS		- light brown, moist - no odor, heavy oxidation - non-cohesive
2.0					Boring terminated at 1.9 feet
2.5					
3.0					
3.5					
4.0					
4.5					
5.0					

Remarks:

DRAFT

AECOM

Boring Number: 23D-0102-PLS1

TOTAL DEPTH: 2.0 ft

CLIENT USEPA R1
PROJECT NAME Lower Neponset River
PROJECT NUMBER MAN000102204
SITE NAME Lower Neponset River
DATE STARTED 09-Aug-2023 14:52
DATE COMPLETED 09-Aug-2023 16:00
DRILLING CONTRACTOR AECOM
EASTING 760561.4 **NORTHING** 2919241.8
DRILLING METHOD Hand Auger
HOLE DIAMETER 3 in
DRILLER Walter McKenna
DEPTH TO WATER 2.0 ft
LOGGED BY William Abrahams-Dematte
CHECKED BY Kaleb Jones

Depth	Recovery (%)	PID	Sample ID	Graphic	Material Description
0.5	100.0	0	23D-0102-PLS1-AS		Poorly graded sand (SP), fine to medium, <10% silt and roots [NATIVE] - brown, dry - no odor, no staining - non-cohesive, loose
1.5	100.0	0	23D-0102-PLS1-BS		Well-graded sand (SW), fine to coarse, <10% subangular, fine to medium gravel [NATIVE] - brownish orange, dry - no odor, heavy oxidation - non-cohesive, very loose
2.0					Well-graded sand (SW), fine to coarse, <10% subangular, fine to medium gravel [NATIVE] - brownish orange, dry - no odor, heavy oxidation - non-cohesive, very loose
2.5					Boring terminated at 2 feet
3.0					
3.5					
4.0					
4.5					
5.0					

DRAFT

Remarks:

AECOM

Boring Number: 23D-0103-B1S1

TOTAL DEPTH: 1.4 ft

CLIENT USEPA R1
PROJECT NAME Lower Neponset River
PROJECT NUMBER MAN000102204
SITE NAME Lower Neponset River
DATE STARTED 09-Aug-2023 15:20
DATE COMPLETED 09-Aug-2023 16:10
DRILLING CONTRACTOR AECOM
EASTING 760616.8 **NORTHING** 2919305.7
DRILLING METHOD Hand Auger/Tile Spade
HOLE DIAMETER 3 in
DRILLER Steve Howe
DEPTH TO WATER ft
LOGGED BY William Abrahams-Dematte
CHECKED BY Kaleb Jones

Depth	Recovery (%)	PID	Sample ID	Graphic	Material Description
0.5	100.0	0.1	23D-0103-B1S1-AS		Organic Matter, 25-35% silt [NATIVE] - dark brown, dry - no odor, no staining - non-cohesive
1.0	100.0				Silty sand with gravel (SM), fine to medium, well-graded, 25-35% silt, 25-35% subrounded, medium to coarse gravel, cobbles below 1 foot [NATIVE] - light brown, dry - no odor, no staining - non-cohesive
1.5					Boring terminated at 1.4 feet
2.0					
2.5					
3.0					
3.5					
4.0					
4.5					
5.0					

Remarks:

DRAFT

AECOM

Boring Number: 23D-0104-PLS1

TOTAL DEPTH: 1.7 ft

CLIENT USEPA R1
PROJECT NAME Lower Neponset River
PROJECT NUMBER MAN000102204
SITE NAME Lower Neponset River
DATE STARTED 10-Aug-2023 09:09
DATE COMPLETED 10-Aug-2023 10:10
DRILLING CONTRACTOR AECOM
EASTING 760679.0 **NORTHING** 2919365.0
DRILLING METHOD Hand Auger
HOLE DIAMETER 3 in
DRILLER Walter McKenna
DEPTH TO WATER 1.4 ft
LOGGED BY William Abrahams-Dematte
CHECKED BY Kaleb Jones

Depth	Recovery (%)	PID	Sample ID	Graphic	Material Description
0.5	100.0	0.3	23D-0104-PLS1-AS		Well-graded sand (SW), fine to coarse, subrounded, 5-15% subangular, fine to medium gravel. Top 0.5 inch brown humic material. [NATIVE] - brown to gray, dry - no odor, no staining - non-cohesive, very loose
1.0	100.0	0	23D-0104-PLS1-BS		Well-graded sand (SW), fine to coarse, subrounded, 5-15% subangular, fine to medium gravel, <10% cobbles [NATIVE] - brown to gray, dry - no odor, no staining - non-cohesive, very loose
1.5					Boring terminated at 1.7 feet
2.0					
2.5					
3.0					
3.5					
4.0					
4.5					
5.0					

Remarks:

DRAFT

AECOM

Boring Number: 23D-0105-PLS1

TOTAL DEPTH: 3.0 ft

CLIENT USEPA R1
PROJECT NAME Lower Neponset River
PROJECT NUMBER MAN000102204
SITE NAME Lower Neponset River
DATE STARTED 10-Aug-2023 09:06
DATE COMPLETED 10-Aug-2023 10:23
DRILLING CONTRACTOR AECOM
EASTING 760738.9 **NORTHING** 2919427.0
DRILLING METHOD Hand Auger
HOLE DIAMETER 3 in
DRILLER Steve Howe
DEPTH TO WATER 2.8 ft
LOGGED BY William Abrahams-Dematte
CHECKED BY Kaleb Jones

Depth	Recovery (%)	PID	Sample ID	Graphic	Material Description
0.5	100.0	0	23D-0105-PLS1-AS		Silt (ML), 35-45% roots [NATIVE] - dark brown, moist - no odor, no staining - non-cohesive, loose
1.0					Sandy silt (ML), 25-35% fine sand, 5-15% subrounded, fine to medium gravel [NATIVE] - light brown, moist - no odor, no staining - non-cohesive, medium dense
1.5					
2.0					
2.5		0	23D-0105-PLS1-BS		
3.0					Boring terminated at 3 feet
3.5					
4.0					
4.5					
5.0					

Remarks:

DRAFT

AECOM

Boring Number: 23D-0106-B2S1

TOTAL DEPTH: 1.5 ft

CLIENT USEPA R1
PROJECT NAME Lower Neponset River
PROJECT NUMBER MAN000102204
SITE NAME Lower Neponset River
DATE STARTED 10-Aug-2023 10:10
DATE COMPLETED 10-Aug-2023 10:54
DRILLING CONTRACTOR AECOM
EASTING 760800.0 **NORTHING** 2919487.9
DRILLING METHOD Hand Auger
HOLE DIAMETER 3 in
DRILLER Walter McKenna
DEPTH TO WATER 1.4 ft
LOGGED BY William Abrahams-Dematte
CHECKED BY Kaleb Jones

Depth	Recovery (%)	PID	Sample ID	Graphic	Material Description
0.5	100.0	0	23D-0106-B2S1-AS		Well-graded sand (SW), fine to coarse, <10% angular, fine to medium gravel [NATIVE] - brown, dry - no odor, no staining - non-cohesive, to very loose
1.0	100.0	0	23D-0106-B2S1-BS		Silt (ML), <10% clay [NATIVE] - dark brown, moist - no odor, no staining - cohesive, very soft to soft
1.5					Silty sand (SM), fine, poorly graded, 35-45% silt, trace coarse sand grains. Wet at depth. [NATIVE] - brownish gray, moist - no odor, some oxidation - non-cohesive, loose
2.0					Boring terminated at 1.5 feet
2.5					
3.0					
3.5					
4.0					
4.5					
5.0					

DRAFT

Remarks: Old revetment boulders, PL/B1 locations both had shallow refusal.

AECOM

Boring Number: 23D-0107-PLS1

TOTAL DEPTH: 1.4 ft

CLIENT USEPA R1
PROJECT NAME Lower Neponset River
PROJECT NUMBER MAN000102204
SITE NAME Lower Neponset River
DATE STARTED 10-Aug-2023 10:33
DATE COMPLETED 10-Aug-2023 11:29
DRILLING CONTRACTOR AECOM
EASTING 760860.4 **NORTHING** 2919551.3
DRILLING METHOD Hand Auger
HOLE DIAMETER 3 in
DRILLER Steve Howe
DEPTH TO WATER ft
LOGGED BY William Abrahams-Dematte
CHECKED BY Kaleb Jones

Depth	Recovery (%)	PID	Sample ID	Graphic	Material Description
0.5	100.0	0	23D-0107-PLS1-AS		Gravelly organic soil with sand (OL), 10-20% roots, 10-20% subrounded, fine sand, 10-20% fine to coarse gravel [NATIVE] - grayish brown, dry - no odor, no staining - non-cohesive
1.0					Silty sand with gravel (SM), fine to coarse, well-graded, subrounded, 15-25% silt, 15-25% subrounded, fine to coarse gravel [NATIVE] - grayish brown, dry - no odor, no staining - non-cohesive
1.5					Boring terminated at 1.4 feet
2.0					
2.5					
3.0					
3.5					
4.0					
4.5					
5.0					

DRAFT

Remarks:

AECOM

Boring Number: 23D-0108-B1S1

TOTAL DEPTH: 2.0 ft

CLIENT USEPA R1
PROJECT NAME Lower Neponset River
PROJECT NUMBER MAN000102204
SITE NAME Lower Neponset River
DATE STARTED 10-Aug-2023 11:08
DATE COMPLETED 10-Aug-2023 12:15
DRILLING CONTRACTOR AECOM
EASTING 760918.8 **NORTHING** 2919612.9
DRILLING METHOD Hand Auger
HOLE DIAMETER 3 in
DRILLER Walter McKenna
DEPTH TO WATER 1.9 ft
LOGGED BY William Abrahams-Dematte
CHECKED BY Kaleb Jones

Depth	Recovery (%)	PID	Sample ID	Graphic	Material Description
0.5	100.0	0	23D-0108-B1S1-AS		Poorly graded sand (SP), very fine, trace silt [NATIVE] - dark brown, dry - no odor, no staining - non-cohesive, loose
1.0	100.0				Well-graded sand (SW), fine to coarse, 5-15% subangular, fine to medium gravel [NATIVE] - yellowish brown, dry - no odor, no staining - non-cohesive, loose to very loose
1.5	100.0	0	23D-0108-B1S1-BS		Well-graded sand (SW), fine to coarse, <10% subangular, fine to medium gravel [NATIVE] - brownish yellow, wet - no odor, no staining - non-cohesive, loose
2.0					Boring terminated at 2 feet
2.5					
3.0					
3.5					
4.0					
4.5					
5.0					

DRAFT

Remarks: PL/B2 locations refused at <0.3 ft.

AECOM

Boring Number: 23D-0109-PLS1

TOTAL DEPTH: 2.0 ft

CLIENT USEPA R1
PROJECT NAME Lower Neponset River
PROJECT NUMBER MAN000102204
SITE NAME Lower Neponset River
DATE STARTED 10-Aug-2023 11:34
DATE COMPLETED 10-Aug-2023 12:19
DRILLING CONTRACTOR AECOM
EASTING 760978.5 **NORTHING** 2919674.3
DRILLING METHOD Hand Auger
HOLE DIAMETER 3 in
DRILLER Steve Howe
DEPTH TO WATER 1.7 ft
LOGGED BY William Abrahams-Dematte
CHECKED BY Kaleb Jones

Depth	Recovery (%)	PID	Sample ID	Graphic	Material Description
0.5	100.0	0	23D-0109-PLS1-AS		Elastic silt (MH), 5-15% subrounded, fine to coarse sand [NATIVE] - dark brown, moist - no odor, no staining - cohesive
1.0					
1.5		0.1	23D-0109-PLS1-BS		Elastic silt (MH), 25-35% clay [NATIVE] - grayish brown, moist - no odor, no staining - cohesive, soft
2.0					Boring terminated at 2 feet
2.5					
3.0					
3.5					
4.0					
4.5					
5.0					

DRAFT

Remarks:

AECOM

Boring Number: 23D-0110-B1S1

TOTAL DEPTH: 1.0 ft

CLIENT USEPA R1
PROJECT NAME Lower Neponset River
PROJECT NUMBER MAN000102204
SITE NAME Lower Neponset River
DATE STARTED 10-Aug-2023 12:09
DATE COMPLETED 10-Aug-2023 13:00
DRILLING CONTRACTOR AECOM
EASTING 761042.0 **NORTHING** 2919737.4
DRILLING METHOD Hand Auger
HOLE DIAMETER 3 in
DRILLER Walter McKenna
DEPTH TO WATER 0.5 ft
LOGGED BY William Abrahams-Dematte
CHECKED BY Kaleb Jones

Depth	Recovery (%)	PID	Sample ID	Graphic	Material Description
0.5	100.0	0	23D-0110-B1S1-AS		Elastic silt with sand (MH), 10-20% very fine sand, trace coarse sand and fine gravel [NATIVE] - dark brown, wet - no odor, no staining - cohesive, very soft to soft
1.0					Boring terminated at 1 feet
1.5					
2.0					
2.5					
3.0					
3.5					
4.0					
4.5					
5.0					

Remarks:

DRAFT

AECOM

Boring Number: 23D-0111-B1S1

TOTAL DEPTH: 0.3 ft

CLIENT USEPA R1
PROJECT NAME Lower Neponset River
PROJECT NUMBER MAN000102204
SITE NAME Lower Neponset River
DATE STARTED 10-Aug-2023 13:11
DATE COMPLETED 10-Aug-2023 13:36
DRILLING CONTRACTOR AECOM
EASTING 761111.7 **NORTHING** 2919798.9
DRILLING METHOD Tile Spade
HOLE DIAMETER 3 in
DRILLER Steve Howe
DEPTH TO WATER 0.0 ft
LOGGED BY William Abrahams-Dematte
CHECKED BY Kaleb Jones

Depth	Recovery (%)	PID	Sample ID	Graphic	Material Description
0	100.0	0	23D-0111-B1S1-AS		Sandy organic soil (OL), 25-35% fine to coarse sand, 10-20% roots [NATIVE] - grayish brown, dry - no odor, no staining - non-cohesive Boring terminated at 0.3 feet
0.5					
1.0					
1.5					
2.0					
2.5					
3.0					
3.5					
4.0					
4.5					
5.0					

DRAFT

Remarks:

AECOM

Boring Number: 23D-0112-PLS1

TOTAL DEPTH: 1.1 ft

CLIENT USEPA R1
PROJECT NAME Lower Neponset River
PROJECT NUMBER MAN000102204
SITE NAME Lower Neponset River
DATE STARTED 10-Aug-2023 13:58
DATE COMPLETED 10-Aug-2023 14:37
DRILLING CONTRACTOR AECOM
EASTING 761171.7 **NORTHING** 2919867.2
DRILLING METHOD Hand Auger
HOLE DIAMETER 3 in
DRILLER Walter McKenna
DEPTH TO WATER ft
LOGGED BY William Abrahams-Dematte
CHECKED BY Kaleb Jones

Depth	Recovery (%)	PID	Sample ID	Graphic	Material Description
0.5	90.9	0	23D-0112-PLS1-AS		Gravelly silt with sand (ML), 15-25% very fine sand and, fine to coarse gravel [NATIVE] - reddish brown, dry - no odor, no staining - non-cohesive, very loose
1.0					Boring terminated at 1.1 feet
1.5					
2.0					
2.5					
3.0					
3.5					
4.0					
4.5					
5.0					

DRAFT

Remarks: PL refused at 1.1 ft. An AS sample was collected. Moved to B1 location to try for BS sample.
B1 location refused at 0.4 ft. B2 location had similar refusal.

AECOM

Boring Number: 23D-0113-B1S1

TOTAL DEPTH: 0.7 ft

CLIENT USEPA R1
PROJECT NAME Lower Neponset River
PROJECT NUMBER MAN000102204
SITE NAME Lower Neponset River
DATE STARTED 10-Aug-2023 13:55
DATE COMPLETED 10-Aug-2023 14:26
DRILLING CONTRACTOR AECOM
EASTING 761194.7 **NORTHING** 2919953.7
DRILLING METHOD Hand Auger
HOLE DIAMETER 3 in
DRILLER Steve Howe
DEPTH TO WATER 0.0 ft
LOGGED BY William Abrahams-Dematte
CHECKED BY Kaleb Jones

Depth	Recovery (%)	PID	Sample ID	Graphic	Material Description
0.5	100.0	0	23D-0113-B1S1-AS		Organic soil (OL), 20-30% roots [NATIVE] - brown, dry - no odor, no staining - non-cohesive
1.0					Gravelly silt (ML), 20-30% subangular, fine to coarse gravel, <10% fine sand [NATIVE] - brown, dry - no odor, no staining - non-cohesive
1.5					Boring terminated at 0.7 feet
2.0					
2.5					
3.0					
3.5					
4.0					
4.5					
5.0					

DRAFT

Remarks:

AECOM

Boring Number: 23D-0114-B2S1

TOTAL DEPTH: 0.8 ft

CLIENT USEPA R1
PROJECT NAME Lower Neponset River
PROJECT NUMBER MAN000102204
SITE NAME Lower Neponset River
DATE STARTED 10-Aug-2023 14:30
DATE COMPLETED 10-Aug-2023 15:07
DRILLING CONTRACTOR AECOM
EASTING 761231.7 **NORTHING** 2920025.8
DRILLING METHOD Hand Auger
HOLE DIAMETER 3 in
DRILLER Steve Howe
DEPTH TO WATER 0.8 ft
LOGGED BY William Abrahams-Dematte
CHECKED BY Kaleb Jones

Depth	Recovery (%)	PID	Sample ID	Graphic	Material Description
0.5	100.0	0.3	23D-0114-B2S1-AS		Organic soil (OL), 10-20% roots [NATIVE] - dark brown, moist - no odor, no staining - non-cohesive
1.0					Silty sand (SM), fine, poorly graded, 35-45% silt, <10% roots [NATIVE] - light gray, moist - no odor, some oxidation - cohesive, soft
1.5					Elastic silt (MH) [NATIVE] - brownish gray, moist - no odor, trace oxidation - cohesive, soft
2.0					Boring terminated at 0.8 feet
2.5					
3.0					
3.5					
4.0					
4.5					
5.0					

DRAFT

Remarks:

AECOM

Boring Number: 23D-0115-PLS1

TOTAL DEPTH: 1.5 ft

CLIENT USEPA R1
PROJECT NAME Lower Neponset River
PROJECT NUMBER MAN000102204
SITE NAME Lower Neponset River
DATE STARTED 11-Aug-2023 08:30
DATE COMPLETED 11-Aug-2023 10:05
DRILLING CONTRACTOR AECOM
EASTING 761289.8 **NORTHING** 2920095.0
DRILLING METHOD Hand Auger
HOLE DIAMETER 3 in
DRILLER Steve Howe
DEPTH TO WATER ft
LOGGED BY William Abrahams-Dematte
CHECKED BY Kaleb Jones

Depth	Recovery (%)	PID	Sample ID	Graphic	Material Description
0.5	100.0	0	23D-0115-PLS1-AS		Organic soil with sand (OL), 15-25% fine sand [NATIVE] - brown, dry - no odor, no staining - non-cohesive
1.0	100.0				Silty sand (SM), fine to medium, well-graded, 20-30% silt [NATIVE] - light brown, dry - no odor, no staining - non-cohesive
1.5					Boring terminated at 1.5 feet
2.0					
2.5					
3.0					
3.5					
4.0					
4.5					
5.0					

DRAFT

Remarks: Three tries each at primary and both back up locations. Best penetration at primary location soil boring 1 (1.5 ft. with spade). LSP, landowner and EPA present. LSP split on AS sample for PCBs, possibly metals and VOCs.

AECOM

Boring Number: 23D-0116-PLS1

TOTAL DEPTH: 1.0 ft

CLIENT USEPA R1
PROJECT NAME Lower Neponset River
PROJECT NUMBER MAN000102204
SITE NAME Lower Neponset River
DATE STARTED 11-Aug-2023 08:39
DATE COMPLETED 11-Aug-2023 09:59
DRILLING CONTRACTOR AECOM
EASTING 761351.6 **NORTHING** 2920147.5
DRILLING METHOD Hand Auger
HOLE DIAMETER 3 in
DRILLER Walter McKenna
DEPTH TO WATER ft
LOGGED BY William Abrahams-Dematte
CHECKED BY Kaleb Jones

Depth	Recovery (%)	PID	Sample ID	Graphic	Material Description
0.5	100.0	0	23D-0116-PLS1-AS		Poorly graded sand (SP), fine to medium, subrounded, 5-15% subangular, medium to coarse gravel, 5-15% cobbles, trace roots [NATIVE] - light brown, dry - no odor, no staining - non-cohesive, very loose to loose
1.0					Boring terminated at 1 feet
1.5					
2.0					
2.5					
3.0					
3.5					
4.0					
4.5					
5.0					

DRAFT

Remarks:

AECOM

Boring Number: 23D-0117-B1S1

TOTAL DEPTH: 1.9 ft

CLIENT USEPA R1
PROJECT NAME Lower Neponset River
PROJECT NUMBER MAN000102204
SITE NAME Lower Neponset River
DATE STARTED 11-Aug-2023 10:32
DATE COMPLETED 11-Aug-2023 12:08
DRILLING CONTRACTOR AECOM
EASTING 761375.4 **NORTHING** 2920236.6
DRILLING METHOD Hand Auger
HOLE DIAMETER 3 in
DRILLER Steve Howe
DEPTH TO WATER 1.8 ft
LOGGED BY William Abrahams-Dematte
CHECKED BY Kaleb Jones

Depth	Recovery (%)	PID	Sample ID	Graphic	Material Description
0.5	100.0	0.1	23D-0117-B1S1-AS		Organic soil with sand (OL), 15-25% fine to medium sand [NATIVE] - dark brown, moist - no odor, no staining - non-cohesive
1.0					Silty sand with gravel (SM), fine to coarse, well-graded, 25-35% subrounded, fine to coarse gravel, 15-25% silt, increasing gravel/cobble below 1.0 foot [NATIVE]
1.5	100.0	0.1	23D-0117-B1S1-BS		- brown, moist - no odor, no staining - non-cohesive
2.0					Boring terminated at 1.9 feet
2.5					
3.0					
3.5					
4.0					
4.5					
5.0					

Remarks: LSP splits on AS and BS samples.

DRAFT

AECOM

Boring Number: 23D-0118-PLS1

TOTAL DEPTH: 2.0 ft

CLIENT USEPA R1
PROJECT NAME Lower Neponset River
PROJECT NUMBER MAN000102204
SITE NAME Lower Neponset River
DATE STARTED 11-Aug-2023 10:27
DATE COMPLETED 11-Aug-2023 11:18
DRILLING CONTRACTOR AECOM
EASTING 761439.7 **NORTHING** 2920273.6
DRILLING METHOD Hand Auger
HOLE DIAMETER 3 in
DRILLER Walter McKenna
DEPTH TO WATER 1.6 ft
LOGGED BY William Abrahams-Dematte
CHECKED BY Kaleb Jones

Depth	Recovery (%)	PID	Sample ID	Graphic	Material Description
0.5	100.0	0	23D-0118-PLS1-AS		Organic soil (OL), humic material [NATIVE] - dark brown to black, dry - no odor, no staining - non-cohesive, loose
1.0					Poorly graded sand (SP), fine to medium, 5-15% subrounded, coarse sand and subangular, fine to medium gravel [NATIVE] - grayish brown, dry - no odor, no staining - non-cohesive, loose
1.5	100.0	0	23D-0118-PLS1-BS		Poorly graded sand (SP), fine, wet and grayer with depth [NATIVE] - brownish gray, moist - Marshy odor, no staining - non-cohesive, to loose
2.0					Boring terminated at 2 feet
2.5					
3.0					
3.5					
4.0					
4.5					
5.0					

DRAFT

Remarks:

AECOM

Boring Number: 23D-0119-PLS1

TOTAL DEPTH: 1.8 ft

CLIENT USEPA R1
PROJECT NAME Lower Neponset River
PROJECT NUMBER MAN000102204
SITE NAME Lower Neponset River
DATE STARTED 11-Aug-2023 12:24
DATE COMPLETED 11-Aug-2023 13:24
DRILLING CONTRACTOR AECOM
EASTING 761503.1 **NORTHING** 2920285.1
DRILLING METHOD Hand Auger
HOLE DIAMETER 3 in
DRILLER Steve Howe
DEPTH TO WATER 1.6 ft
LOGGED BY William Abrahams-Dematte
CHECKED BY Kaleb Jones

Depth	Recovery (%)	PID	Sample ID	Graphic	Material Description
0.5	100.0	0	23D-0119-PLS1-AS	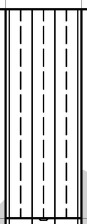	Organic soil with gravel (OL), 15-25% silt, 15-25% fine to medium gravel [NATIVE] - reddish brown, moist - no odor, no staining - non-cohesive
1.0					
1.5	100	0	23D-0119-PLS1-BS	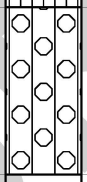	Silty sand with gravel (SM), fine to coarse, well-graded, 25-35% subangular, fine to coarse gravel, 10-20% silt [NATIVE] - light brown, moist - no odor, some oxidation - non-cohesive
2.0					Boring terminated at 1.8 feet
2.5					
3.0					
3.5					
4.0					
4.5					
5.0					

Remarks: LSP splits on AS and BS samples.

DRAFT

AECOM

Boring Number: 23D-0120-PLS1

TOTAL DEPTH: 2.0 ft

CLIENT USEPA R1
PROJECT NAME Lower Neponset River
PROJECT NUMBER MAN000102204
SITE NAME Lower Neponset River
DATE STARTED 11-Aug-2023 11:50
DATE COMPLETED 11-Aug-2023 13:14
DRILLING CONTRACTOR AECOM
EASTING 761587.0 **NORTHING** 2920279.3
DRILLING METHOD Hand Auger
HOLE DIAMETER 3 in
DRILLER Walter McKenna
DEPTH TO WATER 1.2 ft
LOGGED BY William Abrahams-Dematte
CHECKED BY Kaleb Jones

Depth	Recovery (%)	PID	Sample ID	Graphic	Material Description
0.5	100.0	0	23D-0120-PLS1-AS 23D-0120-PLS1-AT		Organic soil (OL), <10% rounded, medium to coarse sand, trace roots [NATIVE] - dark brown to black, moist - organics odor, no staining - cohesive, very soft to soft
1.0					Well-graded sand (SW), fine to coarse, rounded, <10% subangular, fine gravel, very moist [NATIVE] - brown, moist - organics odor, no staining - cohesive, soft
1.5	100.0	0	23D-0120-PLS1-BS 23D-0120-PLS1-BT		Well-graded sand (SW), fine to coarse, rounded, <10% subangular, fine gravel [NATIVE] - brown, wet - organics odor, no staining - cohesive, soft
2.0					Boring terminated at 2 feet
2.5					
3.0					
3.5					
4.0					
4.5					
5.0					

DRAFT

Remarks:

AECOM

PHOTOGRAPHIC LOG

Facility Name:
Lower Neponset River

Site Location:
Hyde Park/Milton, Massachusetts

Project No.
60703400

Photo No. 1 23D-0001	**Date:** 7/18/2023 11:26:00 AM	**Location:** 23D-0001-PLS1	**Direction:**
Description: PLS1 Loc #1 Borehole in front of concrete piling. Location of boring indicated with arrow.			

Photo No. 2 Loc 1	**Date:** 7/18/2023 11:26:00 AM	**Location:** 23D-0001-PLS1	**Direction:**
Description: Date 7/18 (not 17) 0-1.0 ft AS sample			

AECOM

PHOTOGRAPHIC LOG

Facility Name:
Lower Neponset River

Site Location:
Hyde Park/Milton, Massachusetts

Project No.
60703400

Photo No. 3 Location 2 Borehole	**Date:** 7/18/2023 9:33:00 AM	**Location:** 23D-0002-PLS1	**Direction:**
Description: PLS1 Alternate GPS waypoint collected. New Location (orange flag) Bridge abutment in foreground.			

Photo No. 4 Location 2 AS Soil	**Date:** 7/18/2023 9:33:00 AM	**Location:** 23D-0002-PLS1	**Direction:**
Description: Date 7/18 (not 17) AS soil sample 0.0-0.75 ft PLS1 Alternate GPS waypoint collected.			

AECOM

PHOTOGRAPHIC LOG

Facility Name:
Lower Neponset River

Site Location:
Hyde Park/Milton, Massachusetts

Project No.
60703400

Photo No. 5 23D-0003	**Date:** 7/18/2023 2:01:00 PM	**Location:** 23D-0003-PLS1	**Direction:**
Description: Location #3 Borehole (Note: photo taken face down, Azimuth is not accurate).			
Photo No. 6 Loc 3	**Date:** 7/18/2023 2:01:00 PM	**Location:** 23D-0003-PLS1	**Direction:**
Description: PLS1 AS soil sample 0-1.1 ft			

AECOM

PHOTOGRAPHIC LOG

Facility Name:
Lower Neponset River

Site Location:
Hyde Park/Milton, Massachusetts

Project No.
60703400

Photo No. 7 Location 4 Borehole	**Date:** 7/18/2023 3:18:00 PM	**Location:** 23D-0004-PLS1	**Direction:**
Description: Located in rocks and poison ivy.			

Photo No. 8 Location 4 Sample	**Date:** 7/18/2023 3:18:00 PM	**Location:** 23D-0004-PLS1	**Direction:**
Description: PLS1- AS soil sample Limited soil.			

AECOM

PHOTOGRAPHIC LOG

Facility Name:
Lower Neponset River

Site Location:
Hyde Park/Milton, Massachusetts

Project No.
60703400

Photo No. 9 Loc#5 PLS1	**Date:** 7/19/2023 8:22:00 AM	**Location:** 23D-0005-PLS1	**Direction:**
Description: View down the embankment from outfall pipe. Note entire embankment is armored in granite slabs including PLS1 – see shovel hand. Shallow depth of soil, approximately 0.4-0.5 ft. Locations B1/B2 were in the water.			

Photo No. 10 Loc#5-outfall	**Date:** 7/19/2023 8:22:00 AM	**Location:** 23D-0005-PLS1	**Direction:**
Description: Outfall pipe located above sampling point PLS1. Points B1/B2 are under water.			

AECOM

PHOTOGRAPHIC LOG

Facility Name:
Lower Neponset River

Site Location:
Hyde Park/Milton, Massachusetts

Project No.
60703400

Photo No. 11 Loc#5 Alternate	**Date:** 7/19/2023 8:22:00 AM	**Location:** 23D-0005-PLS1	**Direction:**
Description: PLS1 alternate soil sample location, approximately 4 ft east of PLS1 (shovel to right) just off the outfall pipe spill ramp.			

Photo No. 12 Loc #5 hole	**Date:** 7/19/2023 8:22:00 AM	**Location:** 23D-0005-PLS1	**Direction:**
Description: View of borehole facing southerly toward river.			

AECOM

PHOTOGRAPHIC LOG

Facility Name:
Lower Neponset River

Site Location:
Hyde Park/Milton, Massachusetts

Project No.
60703400

Photo No. 13 Loc #5 sample	**Date:** 7/19/2023 8:22:00 AM	**Location:** 23D-0005-PLS1	**Direction:**
Description: PLS1 – Alternate Locations AS soil sample 0-1 ft			

Photo No. 14 Loc5-soil-b	**Date:** 7/19/2023 8:22:00 AM	**Location:** 23D-0005-PLS1	**Direction:**
Description: Location 5 BS soil sample 1-1.6 ft Refusal.			

AECOM

PHOTOGRAPHIC LOG

Facility Name:
Lower Neponset River

Site Location:
Hyde Park/Milton, Massachusetts

Project No.
60703400

Photo No. 15 Loc#6-sample	**Date:** 7/19/2023 10:24:00 AM	**Location:** 23D-0006-PLS1	**Direction:**
Description: PLS1 Borehole			

Photo No. 16 Loc#6-soil-0-1	**Date:** 7/19/2023 10:24:00 AM	**Location:** 23D-0006-PLS1	**Direction:**
Description: PLS1 AS soil sample 0-1 ft			

AECOM

PHOTOGRAPHIC LOG

Facility Name:
Lower Neponset River

Site Location:
Hyde Park/Milton, Massachusetts

Project No.
60703400

Photo No. 17 Loc#6soilB	**Date:** 7/19/2023 10:24:00 AM	**Location:** 23D-0006-PLS1	**Direction:**
Description: PLS1 BS soil sample 1-1.8 ft			

Photo No. 18 Loc7-Sample	**Date:** 7/19/2023 1:37:00 PM	**Location:** 23D-0007-PLS1	**Direction:**
Description: PLS1 Borehole			

AECOM

PHOTOGRAPHIC LOG

Facility Name:
Lower Neponset River

Site Location:
Hyde Park/Milton, Massachusetts

Project No.
60703400

Photo No. 19 Loc #7 hole	**Date:** 7/19/2023 1:37:00 PM	**Location:** 23D-0007-PLS1	**Direction:**
Description: Shallow refusal. Borehole located amongst river armor.			
Photo No. 20 Loc #7 sample	**Date:** 7/19/2023 1:37:00 PM	**Location:** 23D-0007-PLS1	**Direction:**
Description: PLS1 AS soil sample 0-0.5 ft			

AECOM

PHOTOGRAPHIC LOG

Facility Name:
Lower Neponset River

Site Location:
Hyde Park/Milton, Massachusetts

Project No.
60703400

Photo No. 21 Location #8	**Date:** 7/19/2023 3:01:00 PM	**Location:** 23D-0008-PLS1	**Direction:**
Description: Location 8 Borehole			

Photo No. 22 Loc #8	**Date:** 7/19/2023 3:01:00 PM	**Location:** 23D-0008-PLS1	**Direction:**
Description: Borehole 8 Located by railroad bridge.			

AECOM

PHOTOGRAPHIC LOG

Facility Name:
Lower Neponset River

Site Location:
Hyde Park/Milton, Massachusetts

Project No.
60703400

Photo No. 23 Access route to loc 8	**Date:** 7/19/2023 3:01:00 PM	**Location:** 23D-0008-PLS1	**Direction:**
Description: Location 8 access point. Took 1 hour to cut into location.			
Photo No. 24 Loc#8–AS	**Date:** 7/19/2023 3:01:00 PM	**Location:** 23D-0008-PLS1	**Direction:**
Description: PLS1 AS soil sample 0-0.5 ft Shallow soil cover.			

AECOM

PHOTOGRAPHIC LOG

Facility Name:
Lower Neponset River

Site Location:
Hyde Park/Milton, Massachusetts

Project No.
60703400

Photo No. 25 Loc9	**Date:** 7/20/2023 8:30:00 AM	**Location:** 23D-0009-PLS1	**Direction:**
Description: Taken facing west from MBTA property line. Embankment is totally armored. Only potential area is within property line of MBTA. Growth is from between the rock slabs. No sample collected at this location.			

Photo No. 26 Loc10	**Date:** 7/20/2023 9:23:00 AM	**Location:** 23D-0010-PLS1	**Direction:**
Description: Facing SE. Pin flag adjacent to water.			

AECOM

PHOTOGRAPHIC LOG

Facility Name:
Lower Neponset River

Site Location:
Hyde Park/Milton, Massachusetts

Project No.
60703400

Photo No. 27 Loc #10 hole	**Date:** 7/20/2023 9:23:00 AM	**Location:** 23D-0010-PLS1	**Direction:**
Description: Location 10 Borehole PLS1			

Photo No. 28 Loc #11 hole	**Date:** 7/20/2023 11:25:00 AM	**Location:** 23D-0011-PLS1	**Direction:**
Description: Borehole Location 11 Water table reached at 1.0 ft.			

AECOM

PHOTOGRAPHIC LOG

Facility Name:
Lower Neponset River

Site Location:
Hyde Park/Milton, Massachusetts

Project No.
60703400

Photo No. 29 Loc #11 sample	**Date:** 7/20/2023 11:25:00 AM	**Location:** 23D-0011-PLS1	**Direction:**
Description: PLS1 AS soil sample			

Photo No. 30 Loc 12 sample	**Date:** 7/20/2023 12:14:00 PM	**Location:** 23D-0012-PLS1	**Direction:**
Description: Westerly facing shot of Loc12 in front of PVC well pipes (mid frame).			

AECOM

PHOTOGRAPHIC LOG

Facility Name:
Lower Neponset River

Site Location:
Hyde Park/Milton, Massachusetts

Project No.
60703400

Photo No. 31 Loc12-soil-AS	**Date:** 7/20/2023 12:14:00 PM	**Location:** 23D-0012-PLS1	**Direction:**
Description: PLS1 AS soil sample 0-1 ft			

Photo No. 32 Loc 12 Soil BS	**Date:** 7/20/2023 12:14:00 PM	**Location:** 23D-0012-PLS1	**Direction:**
Description: PLS1 BS soil sample 1-2 ft			

AECOM

PHOTOGRAPHIC LOG

Facility Name:
Lower Neponset River

Site Location:
Hyde Park/Milton, Massachusetts

Project No.
60703400

Photo No. 33 Loc #13 hole	**Date:** 7/20/2023 2:43:00 PM	**Location:** 23D-0013-PLS1	**Direction:**
Description: Borehole Locations Prange pin flag adjacent to water.			

Photo No. 34 Loc #13 sample	**Date:** 7/20/2023 2:43:00 PM	**Location:** 23D-0013-PLS1	**Direction:**
Description: PLS1 AS soil sample. Shallow soil over rock. B1/B2 located in river, no alternate locations. 0-0.3 ft			

AECOM

PHOTOGRAPHIC LOG

Facility Name: Lower Neponset River

Site Location: Hyde Park/Milton, Massachusetts

Project No. 60703400

Photo No. 35 Loc14	**Date:** 7/20/2023 3:09:00 PM	**Location:** 23D-0014-PLS1	**Direction:**
Description: PLS1 Borehole Orange pin flag in middle of frame. Note (rusty) piezometer uphill to left.			

Photo No. 36 Loc14	**Date:** 7/20/2023 3:09:00 PM	**Location:** 23D-0014-PLS1	**Direction:**
Description: PLS1 AS soil sample 0-1.1 ft Shallow water table.			

AECOM

PHOTOGRAPHIC LOG

Facility Name:
Lower Neponset River

Site Location:
Hyde Park/Milton, Massachusetts

Project No.
60703400

Photo No. 37 LOC15-hole	**Date:** 7/21/2023 8:25:00 AM	**Location:** 23D-0015-PLS1	**Direction:**
Description: PLS1 Borehole View facing upstream.			

Photo No. 38 Loc #15 sample	**Date:** 7/21/2023 8:25:00 AM	**Location:** 23D-0015-PLS1	**Direction:**
Description: PLS1 AS soil sample 0-0.3 ft Limited soil over revetment.			

AECOM

PHOTOGRAPHIC LOG

Facility Name:
Lower Neponset River

Site Location:
Hyde Park/Milton, Massachusetts

Project No.
60703400

Photo No. 39 Loc16	**Date:** 7/21/2023 9:16:00 AM	**Location:** 23D-0016-PLS1	**Direction:**
Description: Location 16 under Fairmount Ave. Bridge. View across from sample location.			

Photo No. 40 Loc16 sampling	**Date:** 7/21/2023 9:16:00 AM	**Location:** 23D-0016-PLS1	**Direction:**
Description: PLS1 Borehole Location 16			

AECOM

PHOTOGRAPHIC LOG

Facility Name:
Lower Neponset River

Site Location:
Hyde Park/Milton, Massachusetts

Project No.
60703400

Photo No. 41 Loc #16 sample	**Date:** 7/21/2023 9:16:00 AM	**Location:** 23D-0016-PLS1	**Direction:**
Description: Location 16 AS soil sample 0.0-0.3 ft Shallow soil cover.			

Photo No. 42 Loc17 Pre-Sample	**Date:** 7/21/2023 10:00:00 AM	**Location:** 23D-0017-PLS1	**Direction:**
Description: Location 17 - View of limited floodplain deposits.			

AECOM

PHOTOGRAPHIC LOG

Facility Name:
Lower Neponset River

Site Location:
Hyde Park/Milton, Massachusetts

Project No.
60703400

Photo No. 43 Loc #17 hole	**Date:** 7/21/2023 10:00:00 AM	**Location:** 23D-0017-PLS1	**Direction:**
Description: Location 17 Borehole Shallow water table at 0.5 ft.			

Photo No. 44 Loc #17 sample	**Date:** 7/21/2023 10:00:00 AM	**Location:** 23D-0017-PLS1	**Direction:**
Description: PLS1 Location 17 AS soil sample			

AECOM

PHOTOGRAPHIC LOG

Facility Name:
Lower Neponset River

Site Location:
Hyde Park/Milton, Massachusetts

Project No.
60703400

Photo No. 45 Location 18 PLS1	**Date:** 7/21/2023 1:16:00 PM	**Location:** 23D-0018-PLS1	**Direction:**
Description: Location 18 Borehole			

Photo No. 46 Location 18 Soil Sample	**Date:** 7/21/2023 1:16:00 PM	**Location:** 23D-0018-PLS1	**Direction:**
Description: Location 18 AS soil sample 0.0 - 0.8 ft			

AECOM

PHOTOGRAPHIC LOG

Facility Name:
Lower Neponset River

Site Location:
Hyde Park/Milton, Massachusetts

Project No.
60703400

Photo No. 47 Loc19-PLS1	**Date:** 7/21/2023 12:34:00 PM	**Location:** 23D-0019-PLS1	**Direction:**
Description: Looking downstream at Location 19. PLS1 location is on rocks and B1/B2 locations are in the water. No floodplain soils, no sample collected.			

Photo No. 48 Loc19	**Date:** 7/21/2023 12:34:00 PM	**Location:** 23D-0019-PLS1	**Direction:**
Description: Location 19 view upstream. Armored embankment same as downstream.			

AECOM

PHOTOGRAPHIC LOG

Facility Name:
Lower Neponset River

Site Location:
Hyde Park/Milton, Massachusetts

Project No.
60703400

Photo No. 49 Loc20 Hole	**Date:** 7/24/2023 8:28:00 PM	**Location:** 23D-0020-PLS1	**Direction:**
Description: Location 20 Borehole Twin flags at hole as shown by arrow.			

Photo No. 50 Loc20-soil	**Date:** 7/24/2023 8:28:00 PM	**Location:** 23D-0020-PLS1	**Direction:**
Description: Location 20 AS soil sample 0.0-1.0 ft			

AECOM

PHOTOGRAPHIC LOG

Facility Name:
Lower Neponset River

Site Location:
Hyde Park/Milton, Massachusetts

Project No.
60703400

Photo No. 51 Loc21 hole	**Date:** 7/24/2023 8:28:00 PM	**Location:** 23D-0021-PLS1	**Direction:**
Description: PLS1 Location 21 Borehole Location shown by arrow.			

Photo No. 52 Loc21 soil	**Date:** 7/24/2023 8:28:00 PM	**Location:** 23D-0021-PLS1	**Direction:**
Description: PLS1 Location 21 AS soil sample. Alternate PLS1 collected 6ft northerly of original location. 0.0-0.1 ft GPS waypoint collected.			

AECOM

PHOTOGRAPHIC LOG

Facility Name:
Lower Neponset River

Site Location:
Hyde Park/Milton, Massachusetts

Project No.
60703400

Photo No. 53 Loc22 hole	**Date:** 7/24/2023 8:29:00 PM	**Location:** 23D-0022-PLS1	**Direction:**
Description: Location 22 Borehole			

Photo No. 54 Loc22-soil	**Date:** 7/24/2023 8:28:00 PM	**Location:** 23D-0022-PLS1	**Direction:**
Description: PLS1 Location 22 AS soil sample 0-1ft			

AECOM

PHOTOGRAPHIC LOG

Facility Name:
Lower Neponset River

Site Location:
Hyde Park/Milton, Massachusetts

Project No.
60703400

Photo No. 55 Loc-23-hole	**Date:** 7/24/2023 8:29:00 PM	**Location:** 23D-0023-PLS1	**Direction:**
Description: PLS1 Location 23 Borehole			

Photo No. 56 Loc-23-soil	**Date:** 7/24/2023 8:29:00 PM	**Location:** 23D-0023-PLS1	**Direction:**
Description: PLS1 Location 23 AS soil sample 0-0.8 ft			

AECOM

PHOTOGRAPHIC LOG

Facility Name:
Lower Neponset River

Site Location:
Hyde Park/Milton, Massachusetts

Project No.
60703400

Photo No. 57 Loc24-soil	**Date:** 7/24/2023 8:30:00 PM	**Location:** 23D-0024-PLS1	**Direction:**
Description: Locations 24 Borehole			

Photo No. 58 Loc-24-hole	**Date:** 7/24/2023 8:30:00 PM	**Location:** 23D-0024-PLS1	**Direction:**
Description: Sample location 23D-0024 PLS1 AS soil sample 0.0-1.0 ft			

AECOM

PHOTOGRAPHIC LOG

Facility Name:
Lower Neponset River

Site Location:
Hyde Park/Milton, Massachusetts

Project No.
60703400

Photo No. 59 Location 25 Borehole	**Date:** 7/24/2023 2:46:00 PM	**Location:** 23D-0025-PLS1	**Direction:**
Description: Borehole on embankment, twin orange flags.			

Photo No. 60 Loc25-soil	**Date:** 7/24/2023 8:30:00 PM	**Location:** 23D-0025-PLS1	**Direction:**
Description: PLS1 Location 25 AS soil sample 0.0-1.0 ft (Note technical issue with photo upload. No photo available)			

AECOM

PHOTOGRAPHIC LOG

Facility Name:
Lower Neponset River

Site Location:
Hyde Park/Milton, Massachusetts

Project No.
60703400

Photo No. 61 Loc #26 hole	**Date:** 7/25/2023 10:34:00 PM	**Location:** 23D-0026-PLS1	**Direction:**
Description: Location 26 Borehole			

Photo No. 62 23D-0026-PLS1 AS	**Date:** 7/25/2023 10:34:00 PM	**Location:** 23D-0026-PLS1	**Direction:**
Description: Location 26 PLS1 AS soil sample 0-1 ft			

AECOM

PHOTOGRAPHIC LOG

Facility Name:
Lower Neponset River

Site Location:
Hyde Park/Milton, Massachusetts

Project No.
60703400

Photo No. 63 23D-0026-PLS1-BS	**Date:** 7/25/2023 10:34:00 PM	**Location:** 23D-0026-PLS1	**Direction:**
Description: Location 26 BS soil sample 1.0-1.5 ft			

Photo No. 64 23D-0027-PLS1 boring	**Date:** 7/25/2023 10:35:00 PM	**Location:** 23D-0027-PLS1	**Direction:**
Description: Location 27 Borehole Depth to water: 1.0 ft			

AECOM

PHOTOGRAPHIC LOG

Facility Name:
Lower Neponset River

Site Location:
Hyde Park/Milton, Massachusetts

Project No.
60703400

Photo No. 65 23D-0027-PLS1-AS	**Date:** 7/25/2023 10:35:00 PM	**Location:** 23D-0027-PLS1	**Direction:**
Description: Location 27 AS soil sample 0.0-1.0 ft			

Photo No. 66 23D-0028-PLS1 boring	**Date:** 7/25/2023 10:35:00 PM	**Location:** 23D-0028-PLS1	**Direction:**
Description: Location 28 Borehole Alternate Location GPS waypoint collected.			

AECOM

PHOTOGRAPHIC LOG

Facility Name:
Lower Neponset River

Site Location:
Hyde Park/Milton, Massachusetts

Project No.
60703400

Photo No. 67 23D-0028-PLS1-AS	**Date:** 7/25/2023 10:35:00 PM	**Location:** 23D-0028-PLS1	**Direction:**
Description: Location 28 PLS1 AS soil sample 0.0-0.8 ft			

Photo No. 68 Loc #29 hole	**Date:** 7/25/2023 10:35:00 PM	**Location:** 23D-0029-PLS1	**Direction:**
Description: Location 29 Borehole			

AECOM

PHOTOGRAPHIC LOG

Facility Name:
Lower Neponset River

Site Location:
Hyde Park/Milton, Massachusetts

Project No.
60703400

Photo No. 69 23D-0029-PLS1-AS	**Date:** 7/25/2023 10:35:00 PM	**Location:** 23D-0029-PLS1	**Direction:**
Description: Location 29 PLS1 AS soil sample 0.0-1.0 ft			

Photo No. 70 Loc30-hole	**Date:** 7/26/2023 8:07:00 PM	**Location:** 23D-0030-PLS1	**Direction:**
Description: Location 30 Borehole			

AECOM

PHOTOGRAPHIC LOG

Facility Name:
Lower Neponset River

Site Location:
Hyde Park/Milton, Massachusetts

Project No.
60703400

Photo No. 71 Loc 30 Soil AS	**Date:** 7/26/2023 8:07:00 PM	**Location:** 23D-0030-PLS1	**Direction:**
Description: Location 30 AS soil sample 0-1 ft			

Photo No. 72 Loc31-hole	**Date:** 7/26/2023 8:08:00 PM	**Location:** 23D-0031-B1S1	**Direction:**
Description: Location 31 Borehole B1			

AECOM

PHOTOGRAPHIC LOG

Facility Name:
Lower Neponset River

Site Location:
Hyde Park/Milton, Massachusetts

Project No.
60703400

Photo No. 73 Loc 31 Soil	**Date:** 7/26/2023 8:09:00 PM	**Location:** 23D-0031-B1S1	**Direction:**
Description: Location 31 B1- AS soil sample 0-1 ft			

Photo No. 74 Loc 32 Hole	**Date:** 7/26/2023 8:24:00 PM	**Location:** 23D-0032-PLS1	**Direction:**
Description: 23D-0032-PLS1 Borehole			

AECOM

PHOTOGRAPHIC LOG

Facility Name:
Lower Neponset River

Site Location:
Hyde Park/Milton, Massachusetts

Project No.
60703400

Photo No. 75 Loc 32 AS Soil	**Date:** 7/26/2023 8:09:00 PM	**Location:** 23D-0032-PLS1	**Direction:**
Description: Location 32 PLS1 - AS soil sample 0.0-1.0 ft			

Photo No. 76 Loc 32 BSBT soil pic	**Date:** 7/27/2023 11:09:00 AM	**Location:** 23D-0032-PLS1	**Direction:**
Description: Location 32 PLS1 - BS soil sample 1.0 - 2.0 ft			

AECOM

PHOTOGRAPHIC LOG

Facility Name:
Lower Neponset River

Site Location:
Hyde Park/Milton, Massachusetts

Project No.
60703400

Photo No. 77 Loc 33-hole	**Date:** 7/27/2023 11:09:00 AM	**Location:** 23D-0033-PLS1	**Direction:**
Description: Location 33 PLS1 Borehole			

Photo No. 78 Loc 33 AS soil	**Date:** 7/27/2023 11:09:00 AM	**Location:** 23D-0033-PLS1	**Direction:**
Description: Location 33 PLS1 - AS soil sample 0-1 ft			

AECOM

PHOTOGRAPHIC LOG

Facility Name:
Lower Neponset River

Site Location:
Hyde Park/Milton, Massachusetts

Project No.
60703400

Photo No. 79 Loc 34	**Date:** 7/27/2023 11:09:00 AM	**Location:** 23D-0034-PLS1	**Direction:**
Description: Armored embankment. No floodplain.			

Photo No. 80 Loc 35	**Date:** 7/27/2023 11:09:00 AM	**Location:** 23D-0035-PLS1	**Direction:**
Description: Armored embankment. No floodplain.			

AECOM

PHOTOGRAPHIC LOG

Facility Name:
Lower Neponset River

Site Location:
Hyde Park/Milton, Massachusetts

Project No.
60703400

Photo No. 81 Location 36	**Date:** 7/27/2023 8:35:00 PM	**Location:** 23D-0036-PLS1	**Direction:**
Description: Armored embankment. No floodplain.			

Photo No. 82 Loc37 Hole	**Date:** 7/27/2023 8:35:00 PM	**Location:** 23D-0037-PLS1	**Direction:**
Description: Location 37 PLS1 Borehole			

AECOM

PHOTOGRAPHIC LOG

Facility Name:
Lower Neponset River

Site Location:
Hyde Park/Milton, Massachusetts

Project No.
60703400

Photo No. 83 Loc37-soil	**Date:** 7/27/2023 8:35:00 PM	**Location:** 23D-0037-PLS1	**Direction:**
Description: Location 37 PLS1 AS soil sample 0.0-1.0 ft			

Photo No. 84 Loc38 A	**Date:** 7/27/2023 8:35:00 PM	**Location:** 23D-0038-PLS1	**Direction:**
Description: Armored embankment. No floodplain. Upstream			

AECOM

PHOTOGRAPHIC LOG

Facility Name:
Lower Neponset River

Site Location:
Hyde Park/Milton, Massachusetts

Project No.
60703400

Photo No. 85 Location 38 B	**Date:** 7/27/2023 8:35:00 PM	**Location:** 23D-0038-PLS1	**Direction:**
Description: Armored embankment. No floodplain. Downstream			

Photo No. 86 Location 39	**Date:** 7/27/2023 8:35:00 PM	**Location:** 23D-0039-PLS1	**Direction:**
Description: Armored embankment. No floodplain.			

AECOM

PHOTOGRAPHIC LOG

Facility Name:
Lower Neponset River

Site Location:
Hyde Park/Milton, Massachusetts

Project No.
60703400

Photo No. 87 Location 40 Hole	**Date:** 7/27/2023 8:35:00 PM	**Location:** 23D-0040-PLS1	**Direction:**
Description: Location 40 PLS1 Borehole			

Photo No. 88 Location 40 AS soil	**Date:** 7/27/2023 8:35:00 PM	**Location:** 23D-0040-PLS1	**Direction:**
Description: Location 40 AS soil sample 0-1 ft			

AECOM

PHOTOGRAPHIC LOG

Facility Name:
Lower Neponset River

Site Location:
Hyde Park/Milton, Massachusetts

Project No.
60703400

Photo No. 89 Location 41 hole	**Date:** 7/27/2023 8:35:00 PM	**Location:** 23D-0041-PLS1	**Direction:**
Description: Location 41 PLS1 Borehole			

Photo No. 90 Location 41 soil	**Date:** 7/27/2023 8:35:00 PM	**Location:** 23D-0041-PLS1	**Direction:**
Description: Location 41 AS soil sample 0.0-1.0 ft			

AECOM

PHOTOGRAPHIC LOG

Facility Name:
Lower Neponset River

Site Location:
Hyde Park/Milton, Massachusetts

Project No.
60703400

Photo No. 91 Location 42 Hole	**Date:** 7/27/2023 8:36:00 PM	**Location:** 23D-0042-PLS1	**Direction:**
Description: Location 42 PLS1 Borehole			

Photo No. 92 Location 42 AS Soil	**Date:** 7/27/2023 8:35:00 PM	**Location:** 23D-0042-PLS1	**Direction:**
Description: Location 42 PLS1 AS soil sample 0-1 ft			

AECOM

PHOTOGRAPHIC LOG

Facility Name:
Lower Neponset River

Site Location:
Hyde Park/Milton, Massachusetts

Project No.
60703400

Photo No. 93 Location 43 Hole	**Date:** 7/27/2023 8:36:00 PM	**Location:** 23D-0043-PLS1	**Direction:**
Description: Location 43 PLS1 Borehole			

Photo No. 94 Location 43 AS soil	**Date:** 7/27/2023 8:36:00 PM	**Location:** 23D-0043-PLS1	**Direction:**
Description: Location 43 AS soil sample 0.0-1.0 ft			

AECOM

PHOTOGRAPHIC LOG

Facility Name:
Lower Neponset River

Site Location:
Hyde Park/Milton, Massachusetts

Project No.
60703400

Photo No. 95 Location 44-Hole	**Date:** 7/28/2023 8:26:00 AM	**Location:** 23D-0044-PLS1	**Direction:**
Description: Location 44 PLS1 Borehole Alternate Location GPS waypoint collected.			

Photo No. 96 Location 44 AS soil	**Date:** 7/28/2023 8:26:00 AM	**Location:** 23D-0044-PLS1	**Direction:**
Description: Location 44 PLS1 AS soil sample 0.0-0.5 ft			

AECOM

PHOTOGRAPHIC LOG

Facility Name:
Lower Neponset River

Site Location:
Hyde Park/Milton, Massachusetts

Project No.
60703400

Photo No. 97 Location 45 Hole	**Date:** 7/28/2023 9:10:00 AM	**Location:** 23D-0045-PLS1	**Direction:**
Description: Location 45 PLS1 Borehole			

Photo No. 98 Location 45-AS soil	**Date:** 7/28/2023 9:10:00 AM	**Location:** 23D-0045-PLS1	**Direction:**
Description: Location 45 PLS1 AS soil sample 0.0-0.7 ft			

AECOM

PHOTOGRAPHIC LOG

Facility Name:
Lower Neponset River

Site Location:
Hyde Park/Milton, Massachusetts

Project No.
60703400

Photo No. 99 Location 46 Hole	**Date:** 7/28/2023 9:10:00 AM	**Location:** 23D-0046-B1S1	**Direction:**
Description: Location 46 B1S1 Borehole			

Photo No. 100 Location 46 AS Soil	**Date:** 7/28/2023 9:10:00 AM	**Location:** 23D-0046-B1S1	**Direction:**
Description: Location 46 B1S1 - AS soil sample 0.0-0.8 ft			

AECOM

PHOTOGRAPHIC LOG

Facility Name:
Lower Neponset River

Site Location:
Hyde Park/Milton, Massachusetts

Project No.
60703400

Photo No. 101 Loc #47 hole	**Date:** 7/28/2023 10:45:00 AM	**Location:** 23D-0047-PLS1	**Direction:**
Description: Location 47 PLS1 Borehole			

Photo No. 102 Location 47 AS Soil	**Date:** 7/28/2023 10:45:00 AM	**Location:** 23D-0047-PLS1	**Direction:**
Description: Location 47 PLS1 AS soil sample 0.0-1.0 ft			

AECOM

PHOTOGRAPHIC LOG

Facility Name:
Lower Neponset River

Site Location:
Hyde Park/Milton, Massachusetts

Project No.
60703400

Photo No. 103 Location 47 Soils 1-2.5 ft	**Date:** 7/28/2023 10:45:00 AM	**Location:** 23D-0047-PLS1	**Direction:**
Description: Location 47 PLS1 Soils: 1-1.5 ft on left - no lab and 1.5-2.5 ft on right - BS soil sample			

Photo No. 104 Loc #48 hole	**Date:** 7/28/2023 1:10:00 PM	**Location:** 23D-0048-B2S1	**Direction:**
Description: Location 48 B2S1 Borehole			

AECOM

PHOTOGRAPHIC LOG

Facility Name:
Lower Neponset River

Site Location:
Hyde Park/Milton, Massachusetts

Project No.
60703400

Photo No. 105 Location 48 AS soil	**Date:** 7/28/2023 1:10:00 PM	**Location:** 23D-0048-B2S1	**Direction:**
Description: Location 48 B2S1 - AS soil sample 0.0-1.0 ft			

Photo No. 106 Location 48 BS soil	**Date:** 7/28/2023 1:10:00 PM	**Location:** 23D-0048-B2S1	**Direction:**
Description: Location 48 B2S1 - BS soil sample 1.0-2.0 ft			

AECOM

PHOTOGRAPHIC LOG

Facility Name:
Lower Neponset River

Site Location:
Hyde Park/Milton, Massachusetts

Project No.
60703400

Photo No. 107 Loc #49 hole	**Date:** 7/31/2023 8:49:00 PM	**Location:** 23D-0049-B1S1	**Direction:**
Description: Location 49 B1S1 Borehole			

Photo No. 108 Loc #49 sample AS	**Date:** 7/31/2023 8:49:00 PM	**Location:** 23D-0049-B1S1	**Direction:**
Description: Location 49 AS soil sample 0.0-1.0 ft			

AECOM

PHOTOGRAPHIC LOG

Facility Name:
Lower Neponset River

Site Location:
Hyde Park/Milton, Massachusetts

Project No.
60703400

Photo No. 109 Loc #49 BS sample	**Date:** 7/31/2023 8:49:00 PM	**Location:** 23D-0049-B1S1	**Direction:**
Description: Location 49 BS soil sample 1.0-1.4 ft			

Photo No. 110 23D-0050-PLS1 boring	**Date:** 7/31/2023 9:19:00 PM	**Location:** 23D-0050-PLS1	**Direction:**
Description: Location 50 PLS1 Borehole			

AECOM

PHOTOGRAPHIC LOG

Facility Name:
Lower Neponset River

Site Location:
Hyde Park/Milton, Massachusetts

Project No.
60703400

Photo No. 111 23D-0050–PLS1 sample	**Date:** 7/31/2023 9:18:00 PM	**Location:** 23D-0050-PLS1	**Direction:**
Description: Location 50 AS soil sample 0-1 ft			

Photo No. 112 23D-0051-B1S1 boring	**Date:** 7/31/2023 11:01:00 AM	**Location:** 23D-0051-B1S1	**Direction:**
Description: Location 51 B1S1 Borehole			

AECOM

PHOTOGRAPHIC LOG

Facility Name:
Lower Neponset River

Site Location:
Hyde Park/Milton, Massachusetts

Project No.
60703400

Photo No. 113 Location 51 soil	**Date:** 7/31/2023 11:01:00 AM	**Location:** 23D-0051-B1S1	**Direction:**
Description: Location 51 AS soil sample 0.0-0.9 ft			

Photo No. 114 Loc #52 hole	**Date:** 7/31/2023 8:49:00 PM	**Location:** 23D-0052-PLS1	**Direction:**
Description: Location 52 PLS1 Borehole			

AECOM

PHOTOGRAPHIC LOG

Facility Name:
Lower Neponset River

Site Location:
Hyde Park/Milton, Massachusetts

Project No.
60703400

Photo No. 115 Loc #52 sample	**Date:** 7/31/2023 8:49:00 PM	**Location:** 23D-0052-PLS1	**Direction:**
Description: Location 52 AS soil sample 0.0-1.0 ft			

Photo No. 116 23D—0053-PLS1 boring	**Date:** 7/31/2023 12:06:00 PM	**Location:** 23D-0053-PLS1	**Direction:**
Description: Location 53 PLS1 Borehole			

AECOM

PHOTOGRAPHIC LOG

Facility Name:
Lower Neponset River

Site Location:
Hyde Park/Milton, Massachusetts

Project No.
60703400

Photo No. 117 23D-0053-PLS1-AS sample	**Date:** 7/31/2023 12:06:00 PM	**Location:** 23D-0053-PLS1	**Direction:**
Description: Location 53 AS soil sample 0.0-1.0 ft			

Photo No. 118 23D-0053-PLS1-BS sample	**Date:** 7/31/2023 12:06:00 PM	**Location:** 23D-0053-PLS1	**Direction:**
Description: Location 53 BS soil sample 1.0-2.0 ft Depth to water is 1.8 ft, incorrectly labeled as borehole depth in photo.			

AECOM

PHOTOGRAPHIC LOG

Facility Name:
Lower Neponset River

Site Location:
Hyde Park/Milton, Massachusetts

Project No.
60703400

Photo No. 119 Loc #54 hole	**Date:** 7/31/2023 8:49:00 PM	**Location:** 23D-0054-PLS1	**Direction:**
Description: Location 54 PLS1 Borehole			
Photo No. 120 Loc #54 sample	**Date:** 7/31/2023 8:49:00 PM	**Location:** 23D-0054-PLS1	**Direction:**
Description: Location 54 AS soil sample 0.0-1.0 ft			

AECOM

PHOTOGRAPHIC LOG

Facility Name:
Lower Neponset River

Site Location:
Hyde Park/Milton, Massachusetts

Project No.
60703400

Photo No. 121 23D-0055-PLS1 boring	**Date:** 7/31/2023 2:34:00 PM	**Location:** 23D-0055-PLS1	**Direction:**
Description: Location 55 PLS1 Borehole			
Photo No. 122 Location 55 AS soil	**Date:** 7/31/2023 2:34:00 PM	**Location:** 23D-0055-PLS1	**Direction:**
Description: Location 55 AS soil sample 0.0-1.0 ft			

AECOM

PHOTOGRAPHIC LOG

Facility Name:
Lower Neponset River

Site Location:
Hyde Park/Milton, Massachusetts

Project No.
60703400

Photo No. 123 Loc #56 hole	**Date:** 7/31/2023 8:49:00 PM	**Location:** 23D-0056-PLS1	**Direction:**
Description: Location 56 PLS1 Alternate Borehole GPS waypoint collected.			
Photo No. 124 Loc #56 sample	**Date:** 7/31/2023 8:49:00 PM	**Location:** 23D-0056-PLS1	**Direction:**
Description: Location 56 AS soil sample 0.0-1.0 ft			

AECOM

PHOTOGRAPHIC LOG

Facility Name:
Lower Neponset River

Site Location:
Hyde Park/Milton, Massachusetts

Project No.
60703400

Photo No. 125 23D-0057-PLS1 boring	**Date:** 7/31/2023 3:13:00 PM	**Location:** 23D-0057-PLS1	**Direction:**
Description: Location 57 PLS1 Borehole			

Photo No. 126 23D-0057-PLS1 sample AS	**Date:** 7/31/2023 3:13:00 PM	**Location:** 23D-0057-PLS1	**Direction:**
Description: Location 57 AS soil sample 0.0-1.0 ft			

AECOM

PHOTOGRAPHIC LOG

Facility Name:
Lower Neponset River

Site Location:
Hyde Park/Milton, Massachusetts

Project No.
60703400

Photo No. 127 23D-0058-PLS1 boring	**Date:** 8/1/2023 9:25:00 PM	**Location:** 23D-0058-PLS1	**Direction:**
Description: Location 58 PLS1 Borehole			
Photo No. 128 23D-0058-PLS1 sample	**Date:** 8/1/2023 9:26:00 PM	**Location:** 23D-0058-PLS1	**Direction:**
Description: Location 58 AS soil sample 0-1 ft			

AECOM

PHOTOGRAPHIC LOG

Facility Name:
Lower Neponset River

Site Location:
Hyde Park/Milton, Massachusetts

Project No.
60703400

Photo No. 129 23D-0059-PLS1 boring	**Date:** 8/1/2023 9:26:00 PM	**Location:** 23D-0059-PLS1	**Direction:**
Description: Location 59 PLS1 Borehole			
Photo No. 130 23D-0059-PLS1 sample	**Date:** 8/1/2023 9:26:00 PM	**Location:** 23D-0059-PLS1	**Direction:**
Description: Location 59 AS soil sample – issue with photo upload. Frame is present but photo is not.			

AECOM

PHOTOGRAPHIC LOG

Facility Name:
Lower Neponset River

Site Location:
Hyde Park/Milton, Massachusetts

Project No.
60703400

Photo No. 131 23D-0060-PLS1 boring	**Date:** 8/1/2023 9:26:00 PM	**Location:** 23D-0060-PLS1	**Direction:**
Description: Location 60 PLS1 Alternate Borehole Location			
Photo No. 132 23D-0060-PLS1 sample	**Date:** 8/1/2023 9:26:00 PM	**Location:** 23D-0060-PLS1	**Direction:**
Description: Location 60 AS soil sample - Issue with photo upload.			

AECOM

PHOTOGRAPHIC LOG

Facility Name:
Lower Neponset River

Site Location:
Hyde Park/Milton, Massachusetts

Project No.
60703400

Photo No. 133 Location 61 Borehole	**Date:** 8/1/2023 8:28:00 PM	**Location:** 23D-0061-PLS1	**Direction:**
Description: Location 61 PLS1 Alternate Borehole Location GPS waypoint collected.			
Photo No. 134 Location 61 AS soil	**Date:** 8/1/2023 8:27:00 PM	**Location:** 23D-0061-PLS1	**Direction:**
Description: Location 61 AS soil sample 0.0-0.6 ft			

AECOM

PHOTOGRAPHIC LOG

Facility Name:
Lower Neponset River

Site Location:
Hyde Park/Milton, Massachusetts

Project No.
60703400

Photo No. 135 Location 62	**Date:** 8/1/2023 12:00:00 PM	**Location:** 23D-0062-PLS1	**Direction:**
Description: No Floodplain on armored slope. Site was revisited next day where a patch of gravel (arrow) turned out to be only on surface and soil beneath. An AS sample was collected.			

Photo No. 136 Location 62 Borehole	**Date:** 8/2/2023 8:48:00 PM	**Location:** 23D-0062-PLS1	**Direction:**
Description: Location 62 PLS1 Borehole (pink flags)			

AECOM

PHOTOGRAPHIC LOG

Facility Name:
Lower Neponset River

Site Location:
Hyde Park/Milton, Massachusetts

Project No.
60703400

Photo No. 137 Location 62 AS soil	**Date:** 8/2/2023 8:48:00 PM	**Location:** 23D-0062-PLS1	**Direction:**
Description: Location 62 AS soil sample			

Photo No. 138 Location 63 Borehole	**Date:** 8/1/2023 12:29:00 PM	**Location:** 23D-0063-PLS1	**Direction:**
Description: Location 63 PLS1 Borehole			

AECOM

PHOTOGRAPHIC LOG

Facility Name:
Lower Neponset River

Site Location:
Hyde Park/Milton, Massachusetts

Project No.
60703400

Photo No. 139 Photo taken from Loc 63	**Date:** 8/1/2023 12:29:00 PM	**Location:** 23D-0063-PLS1	**Direction:**
Description: Dana Ave Bridge view from Location 63.			

Photo No. 140 Location 63 AS soil	**Date:** 8/1/2023 12:29:00 PM	**Location:** 23D-0063-PLS1	**Direction:**
Description: Location 63 AS soil sample Shallow cover over rock.			

AECOM

PHOTOGRAPHIC LOG

Facility Name:
Lower Neponset River

Site Location:
Hyde Park/Milton, Massachusetts

Project No.
60703400

Photo No. 141 Location 64 Borehole	**Date:** 8/1/2023 1:32:00 PM	**Location:** 23D-0064-B1S1	**Direction:**
Description: Location 64 B1S1 Borehole Dana Ave. bridge in back. Upstream			
Photo No. 142 Location 64	**Date:** 8/1/2023 1:32:00 PM	**Location:** 23D-0064-B1S1	**Direction:**
Description: Location 64 facing downstream. Shallow soils over armor/revetment.			

AECOM

PHOTOGRAPHIC LOG

Facility Name:
Lower Neponset River

Site Location:
Hyde Park/Milton, Massachusetts

Project No.
60703400

Photo No. 143 Location 64 AS soil	**Date:** 8/1/2023 1:32:00 PM	**Location:** 23D-0064-B1S1	**Direction:**
Description: Location 64 AS soil sample 0.0-0.6 ft			

Photo No. 144 Location 65 Borehole	**Date:** 8/2/2023 8:49:00 PM	**Location:** 23D-0065-B1S1	**Direction:**
Description: Location 65 B1S1 Borehole			

AECOM

PHOTOGRAPHIC LOG

Facility Name:
Lower Neponset River

Site Location:
Hyde Park/Milton, Massachusetts

Project No.
60703400

Photo No. 145 Location 65 AS soil	**Date:** 8/2/2023 8:49:00 PM	**Location:** 23D-0065-B1S1	**Direction:**
Description: Location 65 AS soil sample 0-1 ft			

Photo No. 146 Location 65 BS soil	**Date:** 8/2/2023 11:00:00 AM	**Location:** 23D-0065-B1S1	**Direction:**
Description: Location 65 BS soil sample 1-2 ft			

AECOM

PHOTOGRAPHIC LOG

Facility Name:
Lower Neponset River

Site Location:
Hyde Park/Milton, Massachusetts

Project No.
60703400

Photo No. 147 Location 66 Borehole	**Date:** 8/2/2023 12:50:00 PM	**Location:** 23D-0066-PLS1	**Direction:**
Description: Location 66 PLS1 Alternative Borehole Location. GPS waypoint collected.			

Photo No. 148 Location 66	**Date:** 8/2/2023 12:50:00 PM	**Location:** 23D-0066-PLS1	**Direction:**
Description: Location 66 PLS1-alternate facing towards PL (just below the leaning tree) about 5 ft beyond the alternate location.			

AECOM

PHOTOGRAPHIC LOG

Facility Name:
Lower Neponset River

Site Location:
Hyde Park/Milton, Massachusetts

Project No.
60703400

Photo No. 149 Location 66 AS soil	**Date:** 8/2/2023 12:50:00 PM	**Location:** 23D-0066-PLS1	**Direction:**
Description: Location 66 AS soil sample 0-1 ft			

Photo No. 150 Location 67 Borehole	**Date:** 8/2/2023 2:10:00 PM	**Location:** 23D-0067-PLS1	**Direction:**
Description: Location 67 PLS1 Alternate Borehole Location GPS waypoint collected.			

AECOM

PHOTOGRAPHIC LOG

Facility Name:
Lower Neponset River

Site Location:
Hyde Park/Milton, Massachusetts

Project No.
60703400

Photo No. 151 Location 67 AS soil	**Date:** 8/2/2023 2:10:00 PM	**Location:** 23D-0067-PLS1	**Direction:**
Description: Location 67 AS soil sample 0-1 ft			

Photo No. 152 Location 68 - MBTA bridge	**Date:** 8/2/2023 3:14:00 PM	**Location:** 23D-0068-PLS1	**Direction:**
Description: No sample collected. Point located on restricted property (MBTA).			

AECOM

PHOTOGRAPHIC LOG

Facility Name:
Lower Neponset River

Site Location:
Hyde Park/Milton, Massachusetts

Project No.
60703400

Photo No. 153 23D-0069-PLS1 boring	**Date:** 8/3/2023 9:49:00 AM	**Location:** 23D-0069-PLS1	**Direction:**
Description: Location 69 PLS1 Borehole			

Photo No. 154 23D-0069-PLS1 sample	**Date:** 8/3/2023 9:49:00 AM	**Location:** 23D-0069-PLS1	**Direction:**
Description: Location 69 AS soil sample 0.0-0.3 ft Shallow soil over revetment.			

AECOM

PHOTOGRAPHIC LOG

Facility Name:
Lower Neponset River

Site Location:
Hyde Park/Milton, Massachusetts

Project No.
60703400

Photo No. 155 23D-0070	**Date:** 8/3/2023 10:00:00 AM	**Location:** 23D-0070-PLS1	**Direction:**
Description: Location not sampled. Restricted property. Could not relocate sample to west due to drain outfall nor to the east due to full armament of the embankment.	Photo's either not taken or did not load.		

Photo No. 156 23D-0071-PLS1 boring	**Date:** 8/3/2023 10:38:00 AM	**Location:** 23D-0071-PLS1	**Direction:**
Description: Location 71 PLS1 Borehole			

AECOM

PHOTOGRAPHIC LOG

Facility Name:
Lower Neponset River

Site Location:
Hyde Park/Milton, Massachusetts

Project No.
60703400

Photo No. 157 23D-0071-PLS1 sample	**Date:** 8/3/2023 10:38:00 AM	**Location:** 23D-0071-PLS1	**Direction:**
Description: Location 71 AS soil sample 0-0.2 ft			

Photo No. 158 23d-0072-B1 boring	**Date:** 8/3/2023 11:12:00 AM	**Location:** 23D-0072-B1S1	**Direction:**
Description: Location 72 B1S1 Borehole			

AECOM

PHOTOGRAPHIC LOG

Facility Name:
Lower Neponset River

Site Location:
Hyde Park/Milton, Massachusetts

Project No.
60703400

Photo No. 159 23d-0072-B1 sample	**Date:** 8/3/2023 11:12:00 AM	**Location:** 23D-0072-B1S1	**Direction:**
Description: Location 72 AS soil sample 0.0-0.9 ft			

Photo No. 160 23d-0073-pls1 boring	**Date:** 8/3/2023 11:55:00 AM	**Location:** 23D-0073-PLS1	**Direction:**
Description: Location 73 PLS1 Borehole			

AECOM

PHOTOGRAPHIC LOG

Facility Name:
Lower Neponset River

Site Location:
Hyde Park/Milton, Massachusetts

Project No.
60703400

Photo No. 161 23D-0073-PLS1 sample	**Date:** 8/3/2023 11:55:00 AM	**Location:** 23D-0073-PLS1	**Direction:**
Description: Location 73 AS soil sample 0-1 ft			

Photo No. 162 23d-0074-b1-as boring	**Date:** 8/3/2023 12:26:00 PM	**Location:** 23D-0074-B1S1	**Direction:**
Description: Location 74 B1S1 Borehole			

AECOM

PHOTOGRAPHIC LOG

Facility Name:
Lower Neponset River

Site Location:
Hyde Park/Milton, Massachusetts

Project No.
60703400

Photo No. 163 23d-0074-B1 as sample	**Date:** 8/3/2023 12:26:00 PM	**Location:** 23D-0074-B1S1	**Direction:**
Description: Location 74 AS soil sample 0-0.6 ft			

Photo No. 164 23d-0075-pls1 boring	**Date:** 8/3/2023 2:10:00 PM	**Location:** 23D-0075-PLS1	**Direction:**
Description: Location 75 PLS1 Alternate Borehole GPS waypoint collected.			

AECOM

PHOTOGRAPHIC LOG

Facility Name:
Lower Neponset River

Site Location:
Hyde Park/Milton, Massachusetts

Project No.
60703400

Photo No. 165 23d-0075-PLS1-AS SAMPLE	**Date:** 8/3/2023 2:10:00 PM	**Location:** 23D-0075-PLS1	**Direction:**
Description: Location 75 AS soil sample 0.0-0.4 ft Shallow soil over revetment.			
Photo No. 166 23d-0076-pls1-as boring	**Date:** 8/3/2023 2:39:00 PM	**Location:** 23D-0076-PLS1	**Direction:**
Description: Location 76 PLS1 Borehole Located under the Fairmount Ave. Bridge.			

AECOM

PHOTOGRAPHIC LOG

Facility Name:
Lower Neponset River

Site Location:
Hyde Park/Milton, Massachusetts

Project No.
60703400

Photo No. 167 23d-0076-PLS1-AS sample	**Date:** 8/3/2023 2:39:00 PM	**Location:** 23D-0076-PLS1	**Direction:**
Description: Location 76 AS soil sample 0.0-0.6 ft Shallow soil over revetment.			

Photo No. 168 23d-0077-pls1 boring	**Date:** 8/3/2023 3:11:00 PM	**Location:** 23D-0077-PLS1	**Direction:**
Description: Location 77 PLS1 Borehole			

AECOM

PHOTOGRAPHIC LOG

Facility Name:
Lower Neponset River

Site Location:
Hyde Park/Milton, Massachusetts

Project No.
60703400

Photo No. 169 23d-0077-pls1-as	**Date:** 8/3/2023 3:11:00 PM	**Location:** 23D-0077-PLS1	**Direction:**
Description: Location 77 AS soil sample 0.0-0.4 ft			

Photo No. 170 23D-0078-PLS1 boring	**Date:** 8/4/2023 8:44:00 PM	**Location:** 23D-0078-PLS1	**Direction:**
Description: Location 78 PLS1 Alternate Location GPS waypoint collected.			

AECOM

PHOTOGRAPHIC LOG

Facility Name:
Lower Neponset River

Site Location:
Hyde Park/Milton, Massachusetts

Project No.
60703400

Photo No. 171 23D-0078-PLS1 sample	**Date:** 8/4/2023 8:05:00 AM	**Location:** 23D-0078-PLS1	**Direction:**
Description: Location 78 AS soil sample 0.0-0.6 ft Alternate PLS1 location, GPS waypoint collected.			

Photo No. 172 23D-0079-PLS1 boring	**Date:** 8/4/2023 9:12:00 AM	**Location:** 23D-0079-PLS1	**Direction:**
Description: Location 79 PLS1 Alternate Borehole (pink flag) GPS waypoint collected.			

AECOM

PHOTOGRAPHIC LOG

Facility Name:
Lower Neponset River

Site Location:
Hyde Park/Milton, Massachusetts

Project No.
60703400

Photo No. 173 23D-0079-PLS1 sample	**Date:** 8/4/2023 9:12:00 AM	**Location:** 23D-0079-PLS1	**Direction:**
Description: Location 79 AS soil sample 0.0-0.3 ft Shallow soil over revetment.			
Photo No. 174 23D-0080-PLS1 boring	**Date:** 8/4/2023 9:57:00 AM	**Location:** 23D-0080-PLS1	**Direction:**
Description: Location 80 PLS1 Borehole			

AECOM

PHOTOGRAPHIC LOG

Facility Name:
Lower Neponset River

Site Location:
Hyde Park/Milton, Massachusetts

Project No.
60703400

Photo No. 175 23D-0080-PLS1 sample	**Date:** 8/4/2023 9:57:00 AM	**Location:** 23D-0080-PLS1	**Direction:**
Description: Location 80 AS soil sample 0.0-0.8 ft			
Photo No. 176 23D-0081-B2S1 boring	**Date:** 8/4/2023 10:38:00 AM	**Location:** 23D-0081-B2S1	**Direction:**
Description: Location 81 B2S1 Borehole (pink flag)			

AECOM

PHOTOGRAPHIC LOG

Facility Name:
Lower Neponset River

Site Location:
Hyde Park/Milton, Massachusetts

Project No.
60703400

Photo No. 177 23B-0081-B2 sample	**Date:** 8/4/2023 10:38:00 AM	**Location:** 23D-0081-B2S1	**Direction:**
Description: Location 81 AS soil sample 0.0-0.7 ft			

Photo No. 178 23B-0082-PLS1 boring	**Date:** 8/4/2023 1:06:00 PM	**Location:** 23D-0082-PLS1	**Direction:**
Description: Location 82 PLS1 Borehole (pink flag)			

AECOM

PHOTOGRAPHIC LOG

Facility Name:
Lower Neponset River

Site Location:
Hyde Park/Milton, Massachusetts

Project No.
60703400

Photo No. 179 23B-0082-PLS1-AS sample	**Date:** 8/4/2023 1:06:00 PM	**Location:** 23D-0082-PLS1	**Direction:**
Description: Location 82 AS soil sample 0-1 ft			
Photo No. 180 23B-0082-PLS1-BS SAMPLE	**Date:** 8/4/2023 1:06:00 PM	**Location:** 23D-0082-PLS1	**Direction:**
Description: Location 82 BS soil sample 2.2-3.2 ft			

AECOM

PHOTOGRAPHIC LOG

Facility Name:
Lower Neponset River

Site Location:
Hyde Park/Milton, Massachusetts

Project No.
60703400

Photo No. 181 23D-0083-PLS1 boring	**Date:** 8/7/2023 10:01:00 PM	**Location:** 23D-0083-PLS1	**Direction:**
Description: Location 83 PLS1 Borehole			

Photo No. 182 23D-0083-PLS1-AS sample	**Date:** 8/7/2023 10:01:00 PM	**Location:** 23D-0083-PLS1	**Direction:**
Description: Location 83 AS soil sample 0-1 ft			

AECOM

PHOTOGRAPHIC LOG

Facility Name:
Lower Neponset River

Site Location:
Hyde Park/Milton, Massachusetts

Project No.
60703400

Photo No. 183 23D-0083-PLS1-BS sample	**Date:** 8/7/2023 10:01:00 PM	**Location:** 23D-0083-PLS1	**Direction:** 2023-08-07 08:53
Description: Location 83 BS soil sample 1-2 ft			

Photo No. 184 23D-0084-PLS1 boring	**Date:** 8/7/2023 9:56:00 AM	**Location:** 23D-0084-PLS1	**Direction:**
Description: Location 84 PLS1 borehole Facing SSW (pink flag)			

AECOM

PHOTOGRAPHIC LOG

Facility Name:
Lower Neponset River

Site Location:
Hyde Park/Milton, Massachusetts

Project No.
60703400

Photo No. 185 23D-0084-PLS1-AS sample	**Date:** 8/7/2023 10:02:00 PM	**Location:** 23D-0084-PLS1	**Direction:**
Description: Location 84 AS soil sample 0-1 ft			

Photo No. 186 23D-0084-PLS1 1 to 1.5	**Date:** 8/7/2023 9:56:00 AM	**Location:** 23D-0084-PLS1	**Direction:**
Description: Location 84 interim soil 1.0-1.5 ft			

AECOM

PHOTOGRAPHIC LOG

Facility Name:
Lower Neponset River

Site Location:
Hyde Park/Milton, Massachusetts

Project No.
60703400

Photo No. 187 23D-0084-PLS1-BS sample	**Date:** 8/7/2023 9:56:00 AM	**Location:** 23D-0084-PLS1	**Direction:**
Description: Location 84 BS soil sample 1.5-2.5 ft			

Photo No. 188 23B-0085-PLS1-AS boring	**Date:** 8/7/2023 12:12:00 PM	**Location:** 23D-0085-PLS1	**Direction:**
Description: Location 85 PLS1 Borehole			

AECOM

PHOTOGRAPHIC LOG

Facility Name:
Lower Neponset River

Site Location:
Hyde Park/Milton, Massachusetts

Project No.
60703400

Photo No. 189 23B-0085-PLS1-AS SAMPLE	**Date:** 8/7/2023 12:12:00 PM	**Location:** 23D-0085-PLS1	**Direction:**
Description: Location 85 AS soil sample 0-1 ft			

Photo No. 190 23B-0085-PLS1 1 to 1.5	**Date:** 8/7/2023 12:12:00 PM	**Location:** 23D-0085-PLS1	**Direction:**
Description: Location 85 interim soil 1.0-1.5 ft			

AECOM

PHOTOGRAPHIC LOG

Facility Name:
Lower Neponset River

Site Location:
Hyde Park/Milton, Massachusetts

Project No.
60703400

Photo No. 191 23B-0085-PLS1-BS-SAMPLE	**Date:** 8/7/2023 12:12:00 PM	**Location:** 23D-0085-PLS1	**Direction:**
Description: Location 85 BS soil sample 1.5-2.5 ft			

Photo No. 192 23D-0086-PLS1 boring	**Date:** 8/7/2023 1:33:00 PM	**Location:** 23D-0086-PLS1	**Direction:**
Description: Location 86 PLS1 Alternate Borehole Location GPS waypoint collected.			

AECOM

PHOTOGRAPHIC LOG

Facility Name:
Lower Neponset River

Site Location:
Hyde Park/Milton, Massachusetts

Project No.
60703400

Photo No. 193 23D-0086-PLS1-AS SAMPLE	**Date:** 8/7/2023 1:33:00 PM	**Location:** 23D-0086-PLS1	**Direction:**
Description: Location 86 AS soil sample 0-1 ft			

Photo No. 194 23D-0086-PLS1 1.0 to 1.5	**Date:** 8/7/2023 1:33:00 PM	**Location:** 23D-0086-PLS1	**Direction:**
Description: Location 86 interim soil Not sampled.			

AECOM

PHOTOGRAPHIC LOG

Facility Name:
Lower Neponset River

Site Location:
Hyde Park/Milton, Massachusetts

Project No.
60703400

Photo No. 195 23D-0086-PLS1 1.5 to 2.0	**Date:** 8/7/2023 1:33:00 PM	**Location:** 23D-0086-PLS1	**Direction:**
Description: Location 86 interim soil Not sampled.			

Photo No. 196 23D-0086-PLS1-BS SAMPLE	**Date:** 8/7/2023 1:33:00 PM	**Location:** 23D-0086-PLS1	**Direction:**
Description: Location 86 BS soil sample 2-3 ft			

AECOM

PHOTOGRAPHIC LOG

Facility Name:
Lower Neponset River

Site Location:
Hyde Park/Milton, Massachusetts

Project No.
60703400

Photo No. 197 23D-0087-PLS1-BS sample	**Date:** 8/7/2023 3:12:00 PM	**Location:** 23D-0087-PLS1	**Direction:**
Description: Location 87 PLS1 Borehole			

Photo No. 198 23D-0087-PLS1-AS sample	**Date:** 8/7/2023 3:12:00 PM	**Location:** 23D-0087-PLS1	**Direction:**
Description: Location 87 AS soil sample 0-1 ft			

AECOM

PHOTOGRAPHIC LOG

Facility Name:
Lower Neponset River

Site Location:
Hyde Park/Milton, Massachusetts

Project No.
60703400

Photo No. 199 23D-0087-PLS1 1 to 1.5	**Date:** 8/7/2023 3:12:00 PM	**Location:** 23D-0087-PLS1	**Direction:**
Description: Location 87 interim soil 1.0-1.5 ft Not analyzed.			

Photo No. 200 23D-0087-PLS1 1.5 to 2	**Date:** 8/7/2023 3:12:00 PM	**Location:** 23D-0087-PLS1	**Direction:**
Description: Location 87 interim soil 1.5-2.0 ft Not analyzed.			

AECOM

PHOTOGRAPHIC LOG

Facility Name:
Lower Neponset River

Site Location:
Hyde Park/Milton, Massachusetts

Project No.
60703400

Photo No. 201 23D-0087-PLS1 2 to 2.5	**Date:** 8/7/2023 3:12:00 PM	**Location:** 23D-0087-PLS1	**Direction:**
Description: Location 87 interim soil 2.0-2.5 ft Not analyzed.			

Photo No. 202 23D-0087-PLS1 2.5 to 3	**Date:** 8/7/2023 3:12:00 PM	**Location:** 23D-0087-PLS1	**Direction:**
Description: Location 87 interim soil 2.5-3.0 ft Not analyzed.			

AECOM

PHOTOGRAPHIC LOG

Facility Name:
Lower Neponset River

Site Location:
Hyde Park/Milton, Massachusetts

Project No.
60703400

Photo No. 203 23D-0087-PLS1 boring	**Date:** 8/7/2023 3:12:00 PM	**Location:** 23D-0087-PLS1	**Direction:**
Description: Location 87 BS soil sample 3-4 ft			

Photo No. 204 Location 88 Borehole	**Date:** 8/9/2023 8:23:00 AM	**Location:** 23D-0088-PLS1	**Direction:**
Description: Location 88 PLS1 Borehole			

AECOM

PHOTOGRAPHIC LOG

Facility Name:
Lower Neponset River

Site Location:
Hyde Park/Milton, Massachusetts

Project No.
60703400

Photo No. 205 Location 88 AS soil	**Date:** 8/9/2023 7:56:00 PM	**Location:** 23D-0088-PLS1	**Direction:**
Description: Location 88 AS soil sample 0-1 ft			

Photo No. 206 Location 88 BS soil	**Date:** 8/9/2023 8:23:00 AM	**Location:** 23D-0088-PLS1	**Direction:**
Description: Location 88 BS soil sample 1-2 ft			

AECOM

PHOTOGRAPHIC LOG

Facility Name:
Lower Neponset River

Site Location:
Hyde Park/Milton, Massachusetts

Project No.
60703400

Photo No. 207 23D-0089-PLS1 boring	**Date:** 8/9/2023 10:16:00 PM	**Location:** 23D-0089-PLS1	**Direction:**
Description: Location 89 PLS1 Borehole			

Photo No. 208 23D-0089-PLS1-AS sample	**Date:** 8/9/2023 10:17:00 PM	**Location:** 23D-0089-PLS1	**Direction:**
Description: Location 89 AS soil sample 0-1 ft	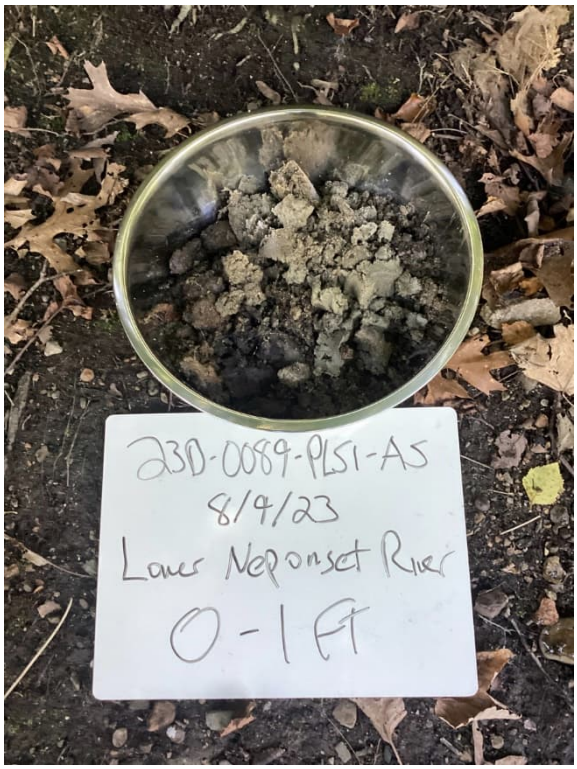		

AECOM

PHOTOGRAPHIC LOG

Facility Name:
Lower Neponset River

Site Location:
Hyde Park/Milton, Massachusetts

Project No.
60703400

Photo No. 209 Location 90 Borehole	**Date:** 8/9/2023 9:50:00 AM	**Location:** 23D-0090-PLS1	**Direction:**
Description: Location 90 PLS1 Borehole			

Photo No. 210 Location 90 AS soil	**Date:** 8/9/2023 9:50:00 AM	**Location:** 23D-0090-PLS1	**Direction:**
Description: Location 90 AS sample 0.0-0.6 ft			

AECOM

PHOTOGRAPHIC LOG

Facility Name:
Lower Neponset River

Site Location:
Hyde Park/Milton, Massachusetts

Project No.
60703400

Photo No. 211 23D-0091-PLS1 boring	**Date:** 8/9/2023 10:18:00 PM	**Location:** 23D-0091-PLS1	**Direction:**
Description: Location 91 PLS1 Borehole			

Photo No. 212 23D-0091-PLS1 AS sample	**Date:** 8/9/2023 10:17:00 PM	**Location:** 23D-0091-PLS1	**Direction:**
Description: Location 91 AS soil sample 0.0-0.3 ft Shallow soil over revetment.			

AECOM

PHOTOGRAPHIC LOG

Facility Name:
Lower Neponset River

Site Location:
Hyde Park/Milton, Massachusetts

Project No.
60703400

Photo No. 213 Location 92 Borehole	**Date:** 8/9/2023 10:50:00 AM	**Location:** 23D-0092-PLS1	**Direction:**
Description: Location 92 PLS1 Borehole (Pink flag furthest to right)			

Photo No. 214 Location 92 AS Soil	**Date:** 8/9/2023 10:50:00 AM	**Location:** 23D-0092-PLS1	**Direction:**
Description: Location 92 AS soil sample 0.0-0.6 ft			

AECOM

PHOTOGRAPHIC LOG

Facility Name:
Lower Neponset River

Site Location:
Hyde Park/Milton, Massachusetts

Project No.
60703400

Photo No. 215 23D-0093-PLS1 boring	**Date:** 8/10/2023 11:25:00 AM	**Location:** 23D-0093-PLS1	**Direction:**
Description: Location 93 PLS1 Alternate Sample Location GPS waypoint collected.			

Photo No. 216 23D-0093-PLS1-AS SAMPLE	**Date:** 8/10/2023 11:25:00 AM	**Location:** 23D-0093-PLS1	**Direction:**
Description: Location 93 AS soil sample 0-0.5 ft			

AECOM

PHOTOGRAPHIC LOG

Facility Name:
Lower Neponset River

Site Location:
Hyde Park/Milton, Massachusetts

Project No.
60703400

Photo No. 217 Location 94 Borehole	**Date:** 8/9/2023 11:32:00 AM	**Location:** 23D-0094-PLS1	**Direction:**
Description: Location 94 PLS1 Borehole Note pile of large cobbles in front of hole came out of hole.			

Photo No. 218 Location 94 AS soil	**Date:** 8/9/2023 11:32:00 AM	**Location:** 23D-0094-PLS1	**Direction:**
Description: Location 94 AS soil sample 0-1 ft			

AECOM

PHOTOGRAPHIC LOG

Facility Name:
Lower Neponset River

Site Location:
Hyde Park/Milton, Massachusetts

Project No.
60703400

Photo No. 219 23D-0095-PLS1 boring	**Date:** 8/10/2023 11:26:00 AM	**Location:** 23D-0095-PLS1	**Direction:**
Description: Location 95 PLS1 Borehole			

Photo No. 220 23D-0095-PLS1-AS SAMPLE	**Date:** 8/10/2023 11:26:00 AM	**Location:** 23D-0095-PLS1	**Direction:**
Description: Location 95 AS soil sample 0-0.3 ft Shallow soil over revetment.			

AECOM

PHOTOGRAPHIC LOG

Facility Name:
Lower Neponset River

Site Location:
Hyde Park/Milton, Massachusetts

Project No.
60703400

Photo No. 221 Location 96	**Date:** 8/4/2023 7:50:00 PM	**Location:** 23D-0096-PLS1	**Direction:**
Description: Under MBTA bridge. Location 96 not sampled due to lack of floodplain soil and restricted access.			

Photo No. 222 Location 97	**Date:** 8/4/2023 7:50:00 PM	**Location:** 23D-0097-PLS1	**Direction:**
Description: Just after MBTA bridge, but still on abutment of bridge. Location 97 not sampled due to lack of floodplain soil and restricted access.	Picture taken but did not load. In photo 221 above, Location 97 would be just past bridge on the corner of the concrete abutment seen in the distance.		

AECOM

PHOTOGRAPHIC LOG

Facility Name:
Lower Neponset River

Site Location:
Hyde Park/Milton, Massachusetts

Project No.
60703400

Photo No. 223 Location 98 Borehole	**Date:** 8/9/2023 1:05:00 PM	**Location:** 23D-0098-PLS1	**Direction:**
Description: Location 98 PLS1 Borehole			

Photo No. 224 Location 98 AS soil	**Date:** 8/9/2023 1:05:00 PM	**Location:** 23D-0098-PLS1	**Direction:**
Description: Location 98 AS soil sample 0.0-0.5 ft			

AECOM

PHOTOGRAPHIC LOG

Facility Name:
Lower Neponset River

Site Location:
Hyde Park/Milton, Massachusetts

Project No.
60703400

Photo No. 225 23D-0099-PLS1 boring	**Date:** 8/10/2023 11:26:00 AM	**Location:** 23D-0099-PLS1	**Direction:**
Description: Location 99 PLS1 Borehole			

Photo No. 226 23D-0099-PLS1 AS sample	**Date:** 8/10/2023 11:26:00 AM	**Location:** 23D-0099-PLS1	**Direction:**
Description: Location 99 AS soil sample 0.0-0.6 ft			

AECOM

PHOTOGRAPHIC LOG

Facility Name:
Lower Neponset River

Site Location:
Hyde Park/Milton, Massachusetts

Project No.
60703400

Photo No. 227 Location 100 Borehole	**Date:** 8/9/2023 1:34:00 PM	**Location:** 23D-0100-B2S1	**Direction:**
Description: Location 100 B2S1 Borehole			

Photo No. 228 Location 100 AS soil	**Date:** 8/9/2023 1:34:00 PM	**Location:** 23D-0100-B2S1	**Direction:**
Description: Location 100 AS soil sample 0-1 ft			

AECOM

PHOTOGRAPHIC LOG

Facility Name:
Lower Neponset River

Site Location:
Hyde Park/Milton, Massachusetts

Project No.
60703400

Photo No. 229 Location 100 soil 1-2 ft	**Date:** 8/9/2023 1:34:00 PM	**Location:** 23D-0100-B2S1	**Direction:**
Description: Location 100 BS soil sample 1-2 ft			
Photo No. 230 Location 100 soil 2-2.2 ft	**Date:** 8/9/2023 1:34:00 PM	**Location:** 23D-0100-B2S1	**Direction:**
Description: Location 100 soil augured to refusal at 2.2 ft. Groundwater came up to 2.0 ft in open hole. Soil was not included in BS sample.			

AECOM

PHOTOGRAPHIC LOG

Facility Name:
Lower Neponset River

Site Location:
Hyde Park/Milton, Massachusetts

Project No.
60703400

Photo No. 231 23D-0101-PLS1 boring	**Date:** 8/10/2023 11:26:00 AM	**Location:** 23D-0101-PLS1	**Direction:** 2023-08-09 13:56
Description: Location 101 PLS1 Borehole Closest hole hit refusal at 1.2 ft after collecting AS soil sample. Moved to second hole and hit refusal at 1.9 ft, water encountered at 1.8 ft.			

Photo No. 232 23D-0101-PLS1-AS	**Date:** 8/10/2023 11:27:00 AM	**Location:** 23D-0101-PLS1	**Direction:**
Description: Location 101 AS soil sample 0-1 ft			

AECOM

PHOTOGRAPHIC LOG

Facility Name:
Lower Neponset River

Site Location:
Hyde Park/Milton, Massachusetts

Project No.
60703400

Photo No. 233 23D-0101-PLS1-BS sample	**Date:** 8/10/2023 11:27:00 AM	**Location:** 23D-0101-PLS1	**Direction:**
Description: Location 101 BS soil sample 1.0-1.9 ft			

Photo No. 234 Location 102 Borehole	**Date:** 8/9/2023 2:52:00 PM	**Location:** 23D-0102-PLS1	**Direction:**
Description: Location 102 PLS1 Borehole			

AECOM

PHOTOGRAPHIC LOG

Facility Name:
Lower Neponset River

Site Location:
Hyde Park/Milton, Massachusetts

Project No.
60703400

Photo No. 235 Location 102 AS soil	**Date:** 8/9/2023 2:52:00 PM	**Location:** 23D-0102-PLS1	**Direction:**
Description: Location 102 AS soil sample 0-1 ft			

Photo No. 236 Location 102 BS soil	**Date:** 8/9/2023 2:52:00 PM	**Location:** 23D-0102-PLS1	**Direction:**
Description: Location 102 BS soil sample 1-2 ft			

AECOM

PHOTOGRAPHIC LOG

Facility Name:
Lower Neponset River

Site Location:
Hyde Park/Milton, Massachusetts

Project No.
60703400

Photo No. 237 23D-0103-BS1 boring	**Date:** 8/10/2023 11:27:00 AM	**Location:** 23D-0103-B1S1	**Direction:**
Description: Location 103 B1S1 Borehole (filled in before photo – pink flag)			
Photo No. 238 23D-0103-BS1-AS sample	**Date:** 8/10/2023 11:27:00 AM	**Location:** 23D-0103-B1S1	**Direction:**
Description: Location 103 AS soil sample. Issue with Equis Collect photo did not load.			

AECOM

PHOTOGRAPHIC LOG

Facility Name:
Lower Neponset River

Site Location:
Hyde Park/Milton, Massachusetts

Project No.
60703400

Photo No. 239 Location 104 Borehole	**Date:** 8/10/2023 6:40:00 PM	**Location:** 23D-0104-PLS1	**Direction:**
Description: Location 104 PLS1 Borehole			

Photo No. 240 Location 104 AS soil	**Date:** 8/10/2023 6:39:00 PM	**Location:** 23D-0104-PLS1	**Direction:**
Description: Location 104 AS soil sample 0-1 ft			

AECOM

PHOTOGRAPHIC LOG

Facility Name:
Lower Neponset River

Site Location:
Hyde Park/Milton, Massachusetts

Project No.
60703400

Photo No. 241 Location 104 BS soil	**Date:** 8/10/2023 6:40:00 PM	**Location:** 23D-0104-PLS1	**Direction:**
Description: Location 104 BS soil sample 1.0-1.5 ft on left, 1.5-1.7 ft on right			

Photo No. 242 23D-0105-PLS1 boring	**Date:** 8/10/2023 9:00:00 PM	**Location:** 23D-0105-PLS1	**Direction:**
Description: Location 105 PLS1 Borehole			

AECOM

PHOTOGRAPHIC LOG

Facility Name: Lower Neponset River
Site Location: Hyde Park/Milton, Massachusetts
Project No. 60703400

Photo No. 243 23D-0105-PLS1 1.5 to 2.0 no sample	**Date:** 8/10/2023 8:59:00 PM	**Location:** 23D-0105-PLS1	**Direction:**
Description: Location 105 AS soil sample 0-1 ft	Photo missing – not imported.		

Photo No. 244 23D-0105-PLS1 1.5 to 2.0 no sample	**Date:** 8/10/2023 8:59:00 PM	**Location:** 23D-0105-PLS1	**Direction:**
Description: Location 105 interim soil 1.0-1.5 ft	Photo missing – not imported.		

AECOM

PHOTOGRAPHIC LOG

Facility Name:
Lower Neponset River

Site Location:
Hyde Park/Milton, Massachusetts

Project No.
60703400

Photo No. 245 23D-0105-PLS1 1.5 to 2.0 no sample	**Date:** 8/10/2023 8:59:00 PM	**Location:** 23D-0105-PLS1	**Direction:** 2023-08-10 09:06
Description: Location 105 interim soil 1.5-2.0 ft			
Photo No. 246 23D-0105-PLS1-BS Sample	**Date:** 8/10/2023 9:01:00 PM	**Location:** 23D-0105-PLS1	**Direction:**
Description: Location 105 BS soil sample			

AECOM

PHOTOGRAPHIC LOG

Facility Name:
Lower Neponset River

Site Location:
Hyde Park/Milton, Massachusetts

Project No.
60703400

Photo No. 247 Location 106 Borehole	**Date:** 8/10/2023 6:40:00 PM	**Location:** 23D-0106-B2S1	**Direction:**
Description: Location 106 B2S1 Borehole (pink flag)			

Photo No. 248 Location 106 AS soil	**Date:** 8/10/2023 6:40:00 PM	**Location:** 23D-0106-B2S1	**Direction:**
Description: Location 106 AS soil sample 0-1 ft			

AECOM

PHOTOGRAPHIC LOG

Facility Name:
Lower Neponset River

Site Location:
Hyde Park/Milton, Massachusetts

Project No.
60703400

Photo No. 249 Location 106 BS soil	**Date:** 8/10/2023 6:40:00 PM	**Location:** 23D-0106-B2S1	**Direction:**
Description: Location 106 BS soil sample 1.0-1.5 ft			

Photo No. 250 23D-0107-PLS1 boring	**Date:** 8/10/2023 9:02:00 PM	**Location:** 23D-0107-PLS1	**Direction:**
Description: Location 107 PLS1 Borehole			

AECOM

PHOTOGRAPHIC LOG

Facility Name:
Lower Neponset River

Site Location:
Hyde Park/Milton, Massachusetts

Project No.
60703400

Photo No. 251 23D-0107-PLS1-AS Sample	**Date:** 8/10/2023 10:33:00 AM	**Location:** 23D-0107-PLS1	**Direction:**
Description: Location 107 AS soil sample 0-1 ft			

Photo No. 252 Location 108 Borehole	**Date:** 8/10/2023 11:08:00 AM	**Location:** 23D-0108-B1S1	**Direction:**
Description: Location 108 B1S1 Borehole			

AECOM

PHOTOGRAPHIC LOG

Facility Name:
Lower Neponset River

Site Location:
Hyde Park/Milton, Massachusetts

Project No.
60703400

Photo No. 253 Location 108 AS soil	**Date:** 8/10/2023 11:08:00 AM	**Location:** 23D-0108-B1S1	**Direction:**
Description: Location 108 AS soil sample 0-1 ft			

Photo No. 254 Location 108 BS soil	**Date:** 8/10/2023 11:08:00 AM	**Location:** 23D-0108-B1S1	**Direction:**
Description: Location 108 BS soil sample 1-2 ft			

AECOM

PHOTOGRAPHIC LOG

Facility Name:
Lower Neponset River

Site Location:
Hyde Park/Milton, Massachusetts

Project No.
60703400

Photo No. 255 23D-0109-PLS1 boring	**Date:** 8/10/2023 11:34:00 AM	**Location:** 23D-0109-PLS1	**Direction:** 2023-
Description: Location 109 PLS1 Borehole			

Photo No. 256 23D-0109-PLS1-AS Sample	**Date:** 8/10/2023 11:34:00 AM	**Location:** 23D-0109-PLS1	**Direction:**
Description: Location 109 AS soil sample 0-1 ft			

AECOM

PHOTOGRAPHIC LOG

Facility Name:
Lower Neponset River

Site Location:
Hyde Park/Milton, Massachusetts

Project No.
60703400

Photo No. 257 23D-0109-PLS1-BS Sample	**Date:** 8/10/2023 11:34:00 AM	**Location:** 23D-0109-PLS1	**Direction:**
Description: Location 109 BS soil sample 1-2 ft			

Photo No. 258 Location 110 Borehole	**Date:** 8/10/2023 12:09:00 PM	**Location:** 23D-0110-B1S1	**Direction:**
Description: Location 110 B1S1 Borehole (pink flag)			

AECOM

PHOTOGRAPHIC LOG

Facility Name:
Lower Neponset River

Site Location:
Hyde Park/Milton, Massachusetts

Project No.
60703400

Photo No. 259 Location 110 AS soil	**Date:** 8/10/2023 12:09:00 PM	**Location:** 23D-0110-B1S1	**Direction:**
Description: Location 110 AS soil sample 0-1 ft			

Photo No. 260 23D-0111-B1S1 boring	**Date:** 8/10/2023 1:11:00 PM	**Location:** 23D-0111-B1S1	**Direction:**
Description: Location 111 B1S1 Alternate Location All three original locations outside of fence line on MBTA property and non-accessible. Relocated all three points in same order inside of fence (adjacent to river). GPS waypoint collected.			

AECOM

PHOTOGRAPHIC LOG

Facility Name:
Lower Neponset River

Site Location:
Hyde Park/Milton, Massachusetts

Project No.
60703400

Photo No. 261 23D-0111-B1S1-AS Sample	**Date:** 8/10/2023 1:11:00 PM	**Location:** 23D-0111-B1S1	**Direction:**
Description: Location 111 AS soil sample 0.0-0.3 ft			

Photo No. 262 Location 112 B1/B2 boreholes	**Date:** 8/10/2023 1:58:00 PM	**Location:** 23D-0112-PLS1	**Direction:**
Description: Location 112 PLS Borehole			

AECOM

PHOTOGRAPHIC LOG

Facility Name:
Lower Neponset River

Site Location:
Hyde Park/Milton, Massachusetts

Project No.
60703400

Photo No. 263 Location 112 AS soil at PL location.	**Date:** 8/10/2023 1:58:00 PM	**Location:** 23D-0112-PLS1	**Direction:**
Description: Location 112 AS soil sample 0-1 ft			
Photo No. 264 23D-0113-B1S1 borehole	**Date:** 8/10/2023 1:55:00 PM	**Location:** 23D-0113-B1S1	**Direction:**
Description: Location 113 B1S1 Borehole			

AECOM

PHOTOGRAPHIC LOG

Facility Name:
Lower Neponset River

Site Location:
Hyde Park/Milton, Massachusetts

Project No.
60703400

Photo No. 265 23D-0113-B1S1-AS Sample	**Date:** 8/10/2023 1:55:00 PM	**Location:** 23D-0113-B1S1	**Direction:**
Description: Location 113 AS soil sample 0.0-0.7 ft			

Photo No. 266 23D-0114-B2S1 boring	**Date:** 8/10/2023 2:30:00 PM	**Location:** 23D-0114-B2S1	**Direction:**
Description: Location 114 B2S1 Borehole			

AECOM

PHOTOGRAPHIC LOG

Facility Name:
Lower Neponset River

Site Location:
Hyde Park/Milton, Massachusetts

Project No.
60703400

Photo No. 267 23D-0114-B2S1-AS Sample	**Date:** 8/10/2023 2:30:00 PM	**Location:** 23D-0114-B2S1	**Direction:**
Description: Location 114 AS soil sample 0-0.8 ft			

Photo No. 268 23D-0115-PLS1 boring	**Date:** 8/11/2023 7:42:00 PM	**Location:** 23D-0115-PLS1	**Direction:**
Description: Location 115 PLS1 Borehole (partially refilled)			

AECOM

PHOTOGRAPHIC LOG

Facility Name:
Lower Neponset River

Site Location:
Hyde Park/Milton, Massachusetts

Project No.
60703400

Photo No. 269 23D-0115-PLS1-AS sample	**Date:** 8/11/2023 7:42:00 PM	**Location:** 23D-0115-PLS1	**Direction:**
Description: Location 115 AS soil sample 0-1 ft			
Photo No. 270 Location 116 Borehole	**Date:** 8/11/2023 4:43:00 PM	**Location:** 23D-0116-PLS1	**Direction:**
Description: Location 116 PLS 1 Borehole			

AECOM

PHOTOGRAPHIC LOG

Facility Name:
Lower Neponset River

Site Location:
Hyde Park/Milton, Massachusetts

Project No.
60703400

Photo No. 271 Location 116 AS sample	**Date:** 8/11/2023 4:43:00 PM	**Location:** 23D-0116-PLS1	**Direction:**
Description: Location 116 AS soil sample 0-1 ft			

Photo No. 272 23D-0117-B1S1 boring	**Date:** 8/11/2023 7:42:00 PM	**Location:** 23D-0117-B1S1	**Direction:**
Description: Location 117 B1S1 Alternate Borehole At request of EPA the PL/B1/B2 locations were relocated closer to the river (lower down the floodplain embankment). GPS waypoint collected.			

AECOM

PHOTOGRAPHIC LOG

Facility Name:
Lower Neponset River

Site Location:
Hyde Park/Milton, Massachusetts

Project No.
60703400

Photo No. 276 23D-0117-B1S1-AS sample	**Date:** 8/11/2023 7:42:00 PM	**Location:** 23D-0117-B1S1	**Direction:**
Description: Location 117 AS soil sample 0-1 ft			

Photo No. 274 23D-0117-B1S1-BS sample	**Date:** 8/11/2023 7:42:00 PM	**Location:** 23D-0117-B1S1	**Direction:**
Description: Location 117 BS soil sample 1.0-1.9 ft			

AECOM

PHOTOGRAPHIC LOG

Facility Name:
Lower Neponset River

Site Location:
Hyde Park/Milton, Massachusetts

Project No.
60703400

Photo No. 275 Location 118 Borehole	**Date:** 8/11/2023 4:43:00 PM	**Location:** 23D-0118-PLS1	**Direction:**
Description: Location 118 PLS1 Alternate Borehole GPS waypoint collected.			

Photo No. 276 Location 118 AS soil	**Date:** 8/11/2023 4:43:00 PM	**Location:** 23D-0118-PLS1	**Direction:**
Description: Location 118 AS soil sample 0-1 ft			

AECOM

PHOTOGRAPHIC LOG

Facility Name:
Lower Neponset River

Site Location:
Hyde Park/Milton, Massachusetts

Project No.
60703400

Photo No. 277 Location 118 BS soil	**Date:** 8/11/2023 4:43:00 PM	**Location:** 23D-0118-PLS1	**Direction:**
Description: Location 118 BS soil sample 1-2 ft			

Photo No. 278 23D-0119-PLS1 boring	**Date:** 8/11/2023 7:42:00 PM	**Location:** 23D-0119-PLS1	**Direction:**
Description: Location 119 PLS1 Alternate Borehole Location Per request of EPA the three locations PL/B1/B2 were relocated further down the floodplain embankment. GPS waypoint collected.			

AECOM

PHOTOGRAPHIC LOG

Facility Name:
Lower Neponset River

Site Location:
Hyde Park/Milton, Massachusetts

Project No.
60703400

Photo No. 279 23D-0119-PLS1-AS sample	**Date:** 8/11/2023 7:42:00 PM	**Location:** 23D-0119-PLS1	**Direction:**
Description: Location 119 AS soil sample 0-1 ft			

Photo No. 280 23D-0119-PLS1-BS sample	**Date:** 8/11/2023 7:43:00 PM	**Location:** 23D-0119-PLS1	**Direction:**
Description: Location 119 BS soil sample 1.0-1.8 ft			

AECOM

PHOTOGRAPHIC LOG

Facility Name:
Lower Neponset River

Site Location:
Hyde Park/Milton, Massachusetts

Project No.
60703400

Photo No. 281 Location 120 Borehole	**Date:** 8/11/2023 4:43:00 PM	**Location:** 23D-0120-PLS1	**Direction:**
Description: Location 120 PLS1 Borehole			

Photo No. 282 Location 120 AS soil	**Date:** 8/11/2023 4:43:00 PM	**Location:** 23D-0120-PLS1	**Direction:**
Description: Location 120 AS soil sample 0-1 ft			

AECOM

PHOTOGRAPHIC LOG

Facility Name:
Lower Neponset River

Site Location:
Hyde Park/Milton, Massachusetts

Project No.
60703400

Photo No. 283 Location 120	**Date:** 8/11/2023 4:43:00 PM	**Location:** 23D-0120-PLS1	**Direction:**
Description: Location 120: Two 1-foot holes to same depth; one has water the other does not. Second hole was for volume for duplicate, all volume composited before sample was collected.			

Photo No. 284 Location 120 BS soil	**Date:** 8/11/2023 4:43:00 PM	**Location:** 23D-0120-PLS1	**Direction:**
Description: Location 120 BS soil sample 1-2 ft			

River Water Level Data
Neponset River, Hyde Park, MA
March 30 - October 6, 2023

Date & Time (UTC)	Water Level (NAVD88, ft)
03/30/2023 18:30:00	33.62
03/30/2023 18:35:00	33.62
03/30/2023 18:40:00	33.60
03/30/2023 18:45:00	33.61
03/30/2023 18:50:00	33.61
03/30/2023 18:55:00	33.61
03/30/2023 19:00:00	33.61
03/30/2023 19:05:00	33.62
03/30/2023 19:10:00	33.61
03/30/2023 19:15:00	33.61
03/30/2023 19:20:00	33.62
03/30/2023 19:25:00	33.61
03/30/2023 19:30:00	33.61
03/30/2023 19:35:00	33.62
03/30/2023 19:40:00	33.61
03/30/2023 19:45:00	33.62
03/30/2023 19:50:00	33.61
03/30/2023 19:55:00	33.61
03/30/2023 20:00:00	33.61
03/30/2023 20:05:00	33.61
03/30/2023 20:10:00	33.61
03/30/2023 20:15:00	33.61
03/30/2023 20:20:00	33.61
03/30/2023 20:25:00	33.62
03/30/2023 20:30:00	33.62
03/30/2023 20:35:00	33.61
03/30/2023 20:40:00	33.61
03/30/2023 20:45:00	33.62
03/30/2023 20:50:00	33.61
03/30/2023 20:55:00	33.61
03/30/2023 21:00:00	33.61
03/30/2023 21:05:00	33.62
03/30/2023 21:10:00	33.61
03/30/2023 21:15:00	33.62
03/30/2023 21:20:00	33.63
03/30/2023 21:25:00	33.62
03/30/2023 21:30:00	33.62
03/30/2023 21:35:00	33.62
03/30/2023 21:40:00	33.61
03/30/2023 21:45:00	33.61
03/30/2023 21:50:00	33.62

River Water Level Data
Neponset River, Hyde Park, MA
March 30 - October 6, 2023

Date & Time (UTC)	Water Level (NAVD88, ft)
03/30/2023 21:55:00	33.61
03/30/2023 22:00:00	33.61
03/30/2023 22:05:00	33.62
03/30/2023 22:10:00	33.61
03/30/2023 22:15:00	33.61
03/30/2023 22:20:00	33.61
03/30/2023 22:25:00	33.61
03/30/2023 22:30:00	33.62
03/30/2023 22:35:00	33.62
03/30/2023 22:40:00	33.62
03/30/2023 22:45:00	33.61
03/30/2023 22:50:00	33.61
03/30/2023 22:55:00	33.61
03/30/2023 23:00:00	33.61
03/30/2023 23:05:00	33.61
03/30/2023 23:10:00	33.62
03/30/2023 23:15:00	33.61
03/30/2023 23:20:00	33.61
03/30/2023 23:25:00	33.61
03/30/2023 23:30:00	33.61
03/30/2023 23:35:00	33.61
03/30/2023 23:40:00	33.61
03/30/2023 23:45:00	33.61
03/30/2023 23:50:00	33.61
03/30/2023 23:55:00	33.61
03/31/2023 00:00:00	33.61
03/31/2023 00:05:00	33.61
03/31/2023 00:10:00	33.61
03/31/2023 00:15:00	33.61
03/31/2023 00:20:00	33.61
03/31/2023 00:25:00	33.61
03/31/2023 00:30:00	33.61
03/31/2023 00:35:00	33.61
03/31/2023 00:40:00	33.60
03/31/2023 00:45:00	33.60
03/31/2023 00:50:00	33.61
03/31/2023 00:55:00	33.61
03/31/2023 01:00:00	33.61
03/31/2023 01:05:00	33.60
03/31/2023 01:10:00	33.60
03/31/2023 01:15:00	33.60

River Water Level Data
Neponset River, Hyde Park, MA
March 30 - October 6, 2023

Date & Time (UTC)	Water Level (NAVD88, ft)
03/31/2023 01:20:00	33.61
03/31/2023 01:25:00	33.60
03/31/2023 01:30:00	33.60
03/31/2023 01:35:00	33.60
03/31/2023 01:40:00	33.60
03/31/2023 01:45:00	33.60
03/31/2023 01:50:00	33.60
03/31/2023 01:55:00	33.60
03/31/2023 02:00:00	33.61
03/31/2023 02:05:00	33.60
03/31/2023 02:10:00	33.60
03/31/2023 02:15:00	33.60
03/31/2023 02:20:00	33.60
03/31/2023 02:25:00	33.60
03/31/2023 02:30:00	33.60
03/31/2023 02:35:00	33.59
03/31/2023 02:40:00	33.60
03/31/2023 02:45:00	33.59
03/31/2023 02:50:00	33.59
03/31/2023 02:55:00	33.60
03/31/2023 03:00:00	33.60
03/31/2023 03:05:00	33.59
03/31/2023 03:10:00	33.59
03/31/2023 03:15:00	33.59
03/31/2023 03:20:00	33.60
03/31/2023 03:25:00	33.59
03/31/2023 03:30:00	33.59
03/31/2023 03:35:00	33.59
03/31/2023 03:40:00	33.59
03/31/2023 03:45:00	33.59
03/31/2023 03:50:00	33.59
03/31/2023 03:55:00	33.59
03/31/2023 04:00:00	33.59
03/31/2023 04:05:00	33.59
03/31/2023 04:10:00	33.59
03/31/2023 04:15:00	33.58
03/31/2023 04:20:00	33.59
03/31/2023 04:25:00	33.58
03/31/2023 04:30:00	33.59
03/31/2023 04:35:00	33.58
03/31/2023 04:40:00	33.58

River Water Level Data
Neponset River, Hyde Park, MA
March 30 - October 6, 2023

Date & Time (UTC)	Water Level (NAVD88, ft)
03/31/2023 04:45:00	33.59
03/31/2023 04:50:00	33.59
03/31/2023 04:55:00	33.58
03/31/2023 05:00:00	33.59
03/31/2023 05:05:00	33.58
03/31/2023 05:10:00	33.58
03/31/2023 05:15:00	33.58
03/31/2023 05:20:00	33.58
03/31/2023 05:25:00	33.58
03/31/2023 05:30:00	33.58
03/31/2023 05:35:00	33.58
03/31/2023 05:40:00	33.58
03/31/2023 05:45:00	33.58
03/31/2023 05:50:00	33.58
03/31/2023 05:55:00	33.58
03/31/2023 06:00:00	33.58
03/31/2023 06:05:00	33.58
03/31/2023 06:10:00	33.58
03/31/2023 06:15:00	33.57
03/31/2023 06:20:00	33.57
03/31/2023 06:25:00	33.57
03/31/2023 06:30:00	33.57
03/31/2023 06:35:00	33.57
03/31/2023 06:40:00	33.57
03/31/2023 06:45:00	33.57
03/31/2023 06:50:00	33.57
03/31/2023 06:55:00	33.57
03/31/2023 07:00:00	33.57
03/31/2023 07:05:00	33.57
03/31/2023 07:10:00	33.57
03/31/2023 07:15:00	33.57
03/31/2023 07:20:00	33.57
03/31/2023 07:25:00	33.57
03/31/2023 07:30:00	33.57
03/31/2023 07:35:00	33.56
03/31/2023 07:40:00	33.56
03/31/2023 07:45:00	33.56
03/31/2023 07:50:00	33.56
03/31/2023 07:55:00	33.56
03/31/2023 08:00:00	33.56
03/31/2023 08:05:00	33.56

River Water Level Data
Neponset River, Hyde Park, MA
March 30 - October 6, 2023

Date & Time (UTC)	Water Level (NAVD88, ft)
03/31/2023 08:10:00	33.56
03/31/2023 08:15:00	33.56
03/31/2023 08:20:00	33.56
03/31/2023 08:25:00	33.56
03/31/2023 08:30:00	33.56
03/31/2023 08:35:00	33.56
03/31/2023 08:40:00	33.56
03/31/2023 08:45:00	33.56
03/31/2023 08:50:00	33.56
03/31/2023 08:55:00	33.56
03/31/2023 09:00:00	33.55
03/31/2023 09:05:00	33.55
03/31/2023 09:10:00	33.55
03/31/2023 09:15:00	33.55
03/31/2023 09:20:00	33.55
03/31/2023 09:25:00	33.55
03/31/2023 09:30:00	33.55
03/31/2023 09:35:00	33.55
03/31/2023 09:40:00	33.55
03/31/2023 09:45:00	33.55
03/31/2023 09:50:00	33.55
03/31/2023 09:55:00	33.55
03/31/2023 10:00:00	33.55
03/31/2023 10:05:00	33.55
03/31/2023 10:10:00	33.55
03/31/2023 10:15:00	33.55
03/31/2023 10:20:00	33.55
03/31/2023 10:25:00	33.54
03/31/2023 10:30:00	33.54
03/31/2023 10:35:00	33.54
03/31/2023 10:40:00	33.54
03/31/2023 10:45:00	33.54
03/31/2023 10:50:00	33.54
03/31/2023 10:55:00	33.54
03/31/2023 11:00:00	33.54
03/31/2023 11:05:00	33.54
03/31/2023 11:10:00	33.54
03/31/2023 11:15:00	33.54
03/31/2023 11:20:00	33.54
03/31/2023 11:25:00	33.53
03/31/2023 11:30:00	33.53

River Water Level Data
Neponset River, Hyde Park, MA
March 30 - October 6, 2023

Date & Time (UTC)	Water Level (NAVD88, ft)
03/31/2023 11:35:00	33.53
03/31/2023 11:40:00	33.53
03/31/2023 11:45:00	33.53
03/31/2023 11:50:00	33.53
03/31/2023 11:55:00	33.53
03/31/2023 12:00:00	33.52
03/31/2023 12:05:00	33.52
03/31/2023 12:10:00	33.53
03/31/2023 12:15:00	33.52
03/31/2023 12:20:00	33.53
03/31/2023 12:25:00	33.53
03/31/2023 12:30:00	33.52
03/31/2023 12:35:00	33.52
03/31/2023 12:40:00	33.52
03/31/2023 12:45:00	33.52
03/31/2023 12:50:00	33.52
03/31/2023 12:55:00	33.51
03/31/2023 13:00:00	33.51
03/31/2023 13:05:00	33.51
03/31/2023 13:10:00	33.51
03/31/2023 13:15:00	33.51
03/31/2023 13:20:00	33.52
03/31/2023 13:25:00	33.51
03/31/2023 13:30:00	33.51
03/31/2023 13:35:00	33.51
03/31/2023 13:40:00	33.51
03/31/2023 13:45:00	33.51
03/31/2023 13:50:00	33.51
03/31/2023 13:55:00	33.51
03/31/2023 14:00:00	33.52
03/31/2023 14:05:00	33.51
03/31/2023 14:10:00	33.51
03/31/2023 14:15:00	33.51
03/31/2023 14:20:00	33.52
03/31/2023 14:25:00	33.51
03/31/2023 14:30:00	33.52
03/31/2023 14:35:00	33.52
03/31/2023 14:40:00	33.51
03/31/2023 14:45:00	33.51
03/31/2023 14:50:00	33.52
03/31/2023 14:55:00	33.51

River Water Level Data
Neponset River, Hyde Park, MA
March 30 - October 6, 2023

Date & Time (UTC)	Water Level (NAVD88, ft)
03/31/2023 15:00:00	33.52
03/31/2023 15:05:00	33.52
03/31/2023 15:10:00	33.51
03/31/2023 15:15:00	33.52
03/31/2023 15:20:00	33.52
03/31/2023 15:25:00	33.52
03/31/2023 15:30:00	33.51
03/31/2023 15:35:00	33.51
03/31/2023 15:40:00	33.52
03/31/2023 15:45:00	33.52
03/31/2023 15:50:00	33.52
03/31/2023 15:55:00	33.52
03/31/2023 16:00:00	33.51
03/31/2023 16:05:00	33.51
03/31/2023 16:10:00	33.51
03/31/2023 16:15:00	33.51
03/31/2023 16:20:00	33.51
03/31/2023 16:25:00	33.51
03/31/2023 16:30:00	33.52
03/31/2023 16:35:00	33.51
03/31/2023 16:40:00	33.52
03/31/2023 16:45:00	33.51
03/31/2023 16:50:00	33.51
03/31/2023 16:55:00	33.50
03/31/2023 17:00:00	33.51
03/31/2023 17:05:00	33.51
03/31/2023 17:10:00	33.52
03/31/2023 17:15:00	33.51
03/31/2023 17:20:00	33.51
03/31/2023 17:25:00	33.51
03/31/2023 17:30:00	33.51
03/31/2023 17:35:00	33.50
03/31/2023 17:40:00	33.51
03/31/2023 17:45:00	33.51
03/31/2023 17:50:00	33.51
03/31/2023 17:55:00	33.50
03/31/2023 18:00:00	33.50
03/31/2023 18:05:00	33.50
03/31/2023 18:10:00	33.51
03/31/2023 18:15:00	33.51
03/31/2023 18:20:00	33.51

River Water Level Data
Neponset River, Hyde Park, MA
March 30 - October 6, 2023

Date & Time (UTC)	Water Level (NAVD88, ft)
03/31/2023 18:25:00	33.50
03/31/2023 18:30:00	33.51
03/31/2023 18:35:00	33.51
03/31/2023 18:40:00	33.51
03/31/2023 18:45:00	33.51
03/31/2023 18:50:00	33.51
03/31/2023 18:55:00	33.51
03/31/2023 19:00:00	33.51
03/31/2023 19:05:00	33.51
03/31/2023 19:10:00	33.50
03/31/2023 19:15:00	33.50
03/31/2023 19:20:00	33.51
03/31/2023 19:25:00	33.50
03/31/2023 19:30:00	33.50
03/31/2023 19:35:00	33.50
03/31/2023 19:40:00	33.50
03/31/2023 19:45:00	33.50
03/31/2023 19:50:00	33.51
03/31/2023 19:55:00	33.51
03/31/2023 20:00:00	33.50
03/31/2023 20:05:00	33.50
03/31/2023 20:10:00	33.51
03/31/2023 20:15:00	33.50
03/31/2023 20:20:00	33.51
03/31/2023 20:25:00	33.50
03/31/2023 20:30:00	33.50
03/31/2023 20:35:00	33.51
03/31/2023 20:40:00	33.51
03/31/2023 20:45:00	33.49
03/31/2023 20:50:00	33.50
03/31/2023 20:55:00	33.50
03/31/2023 21:00:00	33.50
03/31/2023 21:05:00	33.50
03/31/2023 21:10:00	33.51
03/31/2023 21:15:00	33.50
03/31/2023 21:20:00	33.50
03/31/2023 21:25:00	33.51
03/31/2023 21:30:00	33.49
03/31/2023 21:35:00	33.49
03/31/2023 21:40:00	33.50
03/31/2023 21:45:00	33.49

River Water Level Data
Neponset River, Hyde Park, MA
March 30 - October 6, 2023

Date & Time (UTC)	Water Level (NAVD88, ft)
03/31/2023 21:50:00	33.50
03/31/2023 21:55:00	33.49
03/31/2023 22:00:00	33.49
03/31/2023 22:05:00	33.49
03/31/2023 22:10:00	33.49
03/31/2023 22:15:00	33.49
03/31/2023 22:20:00	33.49
03/31/2023 22:25:00	33.50
03/31/2023 22:30:00	33.50
03/31/2023 22:35:00	33.49
03/31/2023 22:40:00	33.49
03/31/2023 22:45:00	33.49
03/31/2023 22:50:00	33.50
03/31/2023 22:55:00	33.49
03/31/2023 23:00:00	33.49
03/31/2023 23:05:00	33.50
03/31/2023 23:10:00	33.49
03/31/2023 23:15:00	33.49
03/31/2023 23:20:00	33.49
03/31/2023 23:25:00	33.49
03/31/2023 23:30:00	33.49
03/31/2023 23:35:00	33.49
03/31/2023 23:40:00	33.49
03/31/2023 23:45:00	33.49
03/31/2023 23:50:00	33.49
03/31/2023 23:55:00	33.49
04/01/2023 00:00:00	33.49
04/01/2023 00:05:00	33.49
04/01/2023 00:10:00	33.49
04/01/2023 00:15:00	33.49
04/01/2023 00:20:00	33.49
04/01/2023 00:25:00	33.49
04/01/2023 00:30:00	33.49
04/01/2023 00:35:00	33.49
04/01/2023 00:40:00	33.49
04/01/2023 00:45:00	33.49
04/01/2023 00:50:00	33.49
04/01/2023 00:55:00	33.49
04/01/2023 01:00:00	33.48
04/01/2023 01:05:00	33.49
04/01/2023 01:10:00	33.48

River Water Level Data
Neponset River, Hyde Park, MA
March 30 - October 6, 2023

Date & Time (UTC)	Water Level (NAVD88, ft)
04/01/2023 01:15:00	33.49
04/01/2023 01:20:00	33.49
04/01/2023 01:25:00	33.49
04/01/2023 01:30:00	33.49
04/01/2023 01:35:00	33.50
04/01/2023 01:40:00	33.50
04/01/2023 01:45:00	33.50
04/01/2023 01:50:00	33.50
04/01/2023 01:55:00	33.50
04/01/2023 02:00:00	33.51
04/01/2023 02:05:00	33.51
04/01/2023 02:10:00	33.51
04/01/2023 02:15:00	33.51
04/01/2023 02:20:00	33.51
04/01/2023 02:25:00	33.51
04/01/2023 02:30:00	33.51
04/01/2023 02:35:00	33.51
04/01/2023 02:40:00	33.52
04/01/2023 02:45:00	33.51
04/01/2023 02:50:00	33.51
04/01/2023 02:55:00	33.51
04/01/2023 03:00:00	33.51
04/01/2023 03:05:00	33.51
04/01/2023 03:10:00	33.51
04/01/2023 03:15:00	33.51
04/01/2023 03:20:00	33.51
04/01/2023 03:25:00	33.51
04/01/2023 03:30:00	33.51
04/01/2023 03:35:00	33.51
04/01/2023 03:40:00	33.51
04/01/2023 03:45:00	33.51
04/01/2023 03:50:00	33.51
04/01/2023 03:55:00	33.51
04/01/2023 04:00:00	33.51
04/01/2023 04:05:00	33.51
04/01/2023 04:10:00	33.51
04/01/2023 04:15:00	33.51
04/01/2023 04:20:00	33.51
04/01/2023 04:25:00	33.51
04/01/2023 04:30:00	33.51
04/01/2023 04:35:00	33.51

River Water Level Data
Neponset River, Hyde Park, MA
March 30 - October 6, 2023

Date & Time (UTC)	Water Level (NAVD88, ft)
04/01/2023 04:40:00	33.51
04/01/2023 04:45:00	33.51
04/01/2023 04:50:00	33.51
04/01/2023 04:55:00	33.52
04/01/2023 05:00:00	33.52
04/01/2023 05:05:00	33.52
04/01/2023 05:10:00	33.51
04/01/2023 05:15:00	33.51
04/01/2023 05:20:00	33.52
04/01/2023 05:25:00	33.52
04/01/2023 05:30:00	33.51
04/01/2023 05:35:00	33.52
04/01/2023 05:40:00	33.51
04/01/2023 05:45:00	33.52
04/01/2023 05:50:00	33.52
04/01/2023 05:55:00	33.51
04/01/2023 06:00:00	33.51
04/01/2023 06:05:00	33.51
04/01/2023 06:10:00	33.52
04/01/2023 06:15:00	33.51
04/01/2023 06:20:00	33.52
04/01/2023 06:25:00	33.51
04/01/2023 06:30:00	33.52
04/01/2023 06:35:00	33.52
04/01/2023 06:40:00	33.51
04/01/2023 06:45:00	33.51
04/01/2023 06:50:00	33.51
04/01/2023 06:55:00	33.51
04/01/2023 07:00:00	33.51
04/01/2023 07:05:00	33.51
04/01/2023 07:10:00	33.51
04/01/2023 07:15:00	33.51
04/01/2023 07:20:00	33.51
04/01/2023 07:25:00	33.51
04/01/2023 07:30:00	33.51
04/01/2023 07:35:00	33.51
04/01/2023 07:40:00	33.51
04/01/2023 07:45:00	33.50
04/01/2023 07:50:00	33.51
04/01/2023 07:55:00	33.51
04/01/2023 08:00:00	33.50

River Water Level Data
Neponset River, Hyde Park, MA
March 30 - October 6, 2023

Date & Time (UTC)	Water Level (NAVD88, ft)
04/01/2023 08:05:00	33.50
04/01/2023 08:10:00	33.50
04/01/2023 08:15:00	33.50
04/01/2023 08:20:00	33.50
04/01/2023 08:25:00	33.50
04/01/2023 08:30:00	33.50
04/01/2023 08:35:00	33.50
04/01/2023 08:40:00	33.50
04/01/2023 08:45:00	33.50
04/01/2023 08:50:00	33.50
04/01/2023 08:55:00	33.50
04/01/2023 09:00:00	33.50
04/01/2023 09:05:00	33.50
04/01/2023 09:10:00	33.50
04/01/2023 09:15:00	33.50
04/01/2023 09:20:00	33.49
04/01/2023 09:25:00	33.50
04/01/2023 09:30:00	33.50
04/01/2023 09:35:00	33.50
04/01/2023 09:40:00	33.49
04/01/2023 09:45:00	33.50
04/01/2023 09:50:00	33.50
04/01/2023 09:55:00	33.49
04/01/2023 10:00:00	33.50
04/01/2023 10:05:00	33.49
04/01/2023 10:10:00	33.50
04/01/2023 10:15:00	33.50
04/01/2023 10:20:00	33.50
04/01/2023 10:25:00	33.50
04/01/2023 10:30:00	33.50
04/01/2023 10:35:00	33.49
04/01/2023 10:40:00	33.49
04/01/2023 10:45:00	33.49
04/01/2023 10:50:00	33.49
04/01/2023 10:55:00	33.49
04/01/2023 11:00:00	33.49
04/01/2023 11:05:00	33.49
04/01/2023 11:10:00	33.49
04/01/2023 11:15:00	33.49
04/01/2023 11:20:00	33.49
04/01/2023 11:25:00	33.49

River Water Level Data
Neponset River, Hyde Park, MA
March 30 - October 6, 2023

Date & Time (UTC)	Water Level (NAVD88, ft)
04/01/2023 11:30:00	33.49
04/01/2023 11:35:00	33.49
04/01/2023 11:40:00	33.49
04/01/2023 11:45:00	33.49
04/01/2023 11:50:00	33.49
04/01/2023 11:55:00	33.49
04/01/2023 12:00:00	33.49
04/01/2023 12:05:00	33.49
04/01/2023 12:10:00	33.50
04/01/2023 12:15:00	33.49
04/01/2023 12:20:00	33.49
04/01/2023 12:25:00	33.49
04/01/2023 12:30:00	33.50
04/01/2023 12:35:00	33.50
04/01/2023 12:40:00	33.51
04/01/2023 12:45:00	33.52
04/01/2023 12:50:00	33.52
04/01/2023 12:55:00	33.53
04/01/2023 13:00:00	33.53
04/01/2023 13:05:00	33.54
04/01/2023 13:10:00	33.54
04/01/2023 13:15:00	33.54
04/01/2023 13:20:00	33.54
04/01/2023 13:25:00	33.54
04/01/2023 13:30:00	33.54
04/01/2023 13:35:00	33.54
04/01/2023 13:40:00	33.55
04/01/2023 13:45:00	33.55
04/01/2023 13:50:00	33.54
04/01/2023 13:55:00	33.55
04/01/2023 14:00:00	33.55
04/01/2023 14:05:00	33.55
04/01/2023 14:10:00	33.56
04/01/2023 14:15:00	33.55
04/01/2023 14:20:00	33.56
04/01/2023 14:25:00	33.56
04/01/2023 14:30:00	33.55
04/01/2023 14:35:00	33.56
04/01/2023 14:40:00	33.56
04/01/2023 14:45:00	33.56
04/01/2023 14:50:00	33.56

River Water Level Data
Neponset River, Hyde Park, MA
March 30 - October 6, 2023

Date & Time (UTC)	Water Level (NAVD88, ft)
04/01/2023 14:55:00	33.56
04/01/2023 15:00:00	33.56
04/01/2023 15:05:00	33.56
04/01/2023 15:10:00	33.56
04/01/2023 15:15:00	33.56
04/01/2023 15:20:00	33.56
04/01/2023 15:25:00	33.56
04/01/2023 15:30:00	33.56
04/01/2023 15:35:00	33.56
04/01/2023 15:40:00	33.56
04/01/2023 15:45:00	33.56
04/01/2023 15:50:00	33.56
04/01/2023 15:55:00	33.57
04/01/2023 16:00:00	33.58
04/01/2023 16:05:00	33.59
04/01/2023 16:10:00	33.60
04/01/2023 16:15:00	33.60
04/01/2023 16:20:00	33.61
04/01/2023 16:25:00	33.62
04/01/2023 16:30:00	33.63
04/01/2023 16:35:00	33.63
04/01/2023 16:40:00	33.64
04/01/2023 16:45:00	33.65
04/01/2023 16:50:00	33.66
04/01/2023 16:55:00	33.66
04/01/2023 17:00:00	33.66
04/01/2023 17:05:00	33.67
04/01/2023 17:10:00	33.67
04/01/2023 17:15:00	33.66
04/01/2023 17:20:00	33.66
04/01/2023 17:25:00	33.66
04/01/2023 17:30:00	33.66
04/01/2023 17:35:00	33.67
04/01/2023 17:40:00	33.65
04/01/2023 17:45:00	33.66
04/01/2023 17:50:00	33.66
04/01/2023 17:55:00	33.66
04/01/2023 18:00:00	33.66
04/01/2023 18:05:00	33.66
04/01/2023 18:10:00	33.66
04/01/2023 18:15:00	33.66

River Water Level Data
Neponset River, Hyde Park, MA
March 30 - October 6, 2023

Date & Time (UTC)	Water Level (NAVD88, ft)
04/01/2023 18:20:00	33.66
04/01/2023 18:25:00	33.66
04/01/2023 18:30:00	33.65
04/01/2023 18:35:00	33.66
04/01/2023 18:40:00	33.66
04/01/2023 18:45:00	33.66
04/01/2023 18:50:00	33.66
04/01/2023 18:55:00	33.67
04/01/2023 19:00:00	33.66
04/01/2023 19:05:00	33.66
04/01/2023 19:10:00	33.64
04/01/2023 19:15:00	33.66
04/01/2023 19:20:00	33.65
04/01/2023 19:25:00	33.65
04/01/2023 19:30:00	33.65
04/01/2023 19:35:00	33.65
04/01/2023 19:40:00	33.64
04/01/2023 19:45:00	33.65
04/01/2023 19:50:00	33.65
04/01/2023 19:55:00	33.65
04/01/2023 20:00:00	33.66
04/01/2023 20:05:00	33.66
04/01/2023 20:10:00	33.64
04/01/2023 20:15:00	33.66
04/01/2023 20:20:00	33.66
04/01/2023 20:25:00	33.65
04/01/2023 20:30:00	33.64
04/01/2023 20:35:00	33.65
04/01/2023 20:40:00	33.64
04/01/2023 20:45:00	33.64
04/01/2023 20:50:00	33.65
04/01/2023 20:55:00	33.65
04/01/2023 21:00:00	33.63
04/01/2023 21:05:00	33.63
04/01/2023 21:10:00	33.64
04/01/2023 21:15:00	33.64
04/01/2023 21:20:00	33.64
04/01/2023 21:25:00	33.63
04/01/2023 21:30:00	33.64
04/01/2023 21:35:00	33.63
04/01/2023 21:40:00	33.64

River Water Level Data
Neponset River, Hyde Park, MA
March 30 - October 6, 2023

Date & Time (UTC)	Water Level (NAVD88, ft)
04/01/2023 21:45:00	33.63
04/01/2023 21:50:00	33.63
04/01/2023 21:55:00	33.63
04/01/2023 22:00:00	33.64
04/01/2023 22:05:00	33.64
04/01/2023 22:10:00	33.63
04/01/2023 22:15:00	33.64
04/01/2023 22:20:00	33.64
04/01/2023 22:25:00	33.63
04/01/2023 22:30:00	33.63
04/01/2023 22:35:00	33.63
04/01/2023 22:40:00	33.63
04/01/2023 22:45:00	33.63
04/01/2023 22:50:00	33.63
04/01/2023 22:55:00	33.63
04/01/2023 23:00:00	33.63
04/01/2023 23:05:00	33.63
04/01/2023 23:10:00	33.63
04/01/2023 23:15:00	33.63
04/01/2023 23:20:00	33.63
04/01/2023 23:25:00	33.63
04/01/2023 23:30:00	33.63
04/01/2023 23:35:00	33.63
04/01/2023 23:40:00	33.63
04/01/2023 23:45:00	33.63
04/01/2023 23:50:00	33.63
04/01/2023 23:55:00	33.63
04/02/2023 00:00:00	33.63
04/02/2023 00:05:00	33.63
04/02/2023 00:10:00	33.63
04/02/2023 00:15:00	33.63
04/02/2023 00:20:00	33.63
04/02/2023 00:25:00	33.63
04/02/2023 00:30:00	33.63
04/02/2023 00:35:00	33.64
04/02/2023 00:40:00	33.64
04/02/2023 00:45:00	33.63
04/02/2023 00:50:00	33.64
04/02/2023 00:55:00	33.64
04/02/2023 01:00:00	33.64
04/02/2023 01:05:00	33.64

River Water Level Data
Neponset River, Hyde Park, MA
March 30 - October 6, 2023

Date & Time (UTC)	Water Level (NAVD88, ft)
04/02/2023 01:10:00	33.64
04/02/2023 01:15:00	33.63
04/02/2023 01:20:00	33.63
04/02/2023 01:25:00	33.64
04/02/2023 01:30:00	33.64
04/02/2023 01:35:00	33.63
04/02/2023 01:40:00	33.64
04/02/2023 01:45:00	33.64
04/02/2023 01:50:00	33.64
04/02/2023 01:55:00	33.64
04/02/2023 02:00:00	33.64
04/02/2023 02:05:00	33.64
04/02/2023 02:10:00	33.64
04/02/2023 02:15:00	33.64
04/02/2023 02:20:00	33.64
04/02/2023 02:25:00	33.64
04/02/2023 02:30:00	33.64
04/02/2023 02:35:00	33.64
04/02/2023 02:40:00	33.63
04/02/2023 02:45:00	33.64
04/02/2023 02:50:00	33.64
04/02/2023 02:55:00	33.64
04/02/2023 03:00:00	33.64
04/02/2023 03:05:00	33.64
04/02/2023 03:10:00	33.64
04/02/2023 03:15:00	33.64
04/02/2023 03:20:00	33.64
04/02/2023 03:25:00	33.64
04/02/2023 03:30:00	33.64
04/02/2023 03:35:00	33.64
04/02/2023 03:40:00	33.64
04/02/2023 03:45:00	33.64
04/02/2023 03:50:00	33.64
04/02/2023 03:55:00	33.64
04/02/2023 04:00:00	33.64
04/02/2023 04:05:00	33.64
04/02/2023 04:10:00	33.64
04/02/2023 04:15:00	33.63
04/02/2023 04:20:00	33.64
04/02/2023 04:25:00	33.64
04/02/2023 04:30:00	33.65

River Water Level Data
Neponset River, Hyde Park, MA
March 30 - October 6, 2023

Date & Time (UTC)	Water Level (NAVD88, ft)
04/02/2023 04:35:00	33.64
04/02/2023 04:40:00	33.64
04/02/2023 04:45:00	33.64
04/02/2023 04:50:00	33.64
04/02/2023 04:55:00	33.64
04/02/2023 05:00:00	33.64
04/02/2023 05:05:00	33.64
04/02/2023 05:10:00	33.64
04/02/2023 05:15:00	33.64
04/02/2023 05:20:00	33.64
04/02/2023 05:25:00	33.65
04/02/2023 05:30:00	33.65
04/02/2023 05:35:00	33.64
04/02/2023 05:40:00	33.64
04/02/2023 05:45:00	33.64
04/02/2023 05:50:00	33.64
04/02/2023 05:55:00	33.65
04/02/2023 06:00:00	33.64
04/02/2023 06:05:00	33.65
04/02/2023 06:10:00	33.64
04/02/2023 06:15:00	33.65
04/02/2023 06:20:00	33.65
04/02/2023 06:25:00	33.65
04/02/2023 06:30:00	33.64
04/02/2023 06:35:00	33.65
04/02/2023 06:40:00	33.65
04/02/2023 06:45:00	33.65
04/02/2023 06:50:00	33.65
04/02/2023 06:55:00	33.64
04/02/2023 07:00:00	33.65
04/02/2023 07:05:00	33.65
04/02/2023 07:10:00	33.64
04/02/2023 07:15:00	33.64
04/02/2023 07:20:00	33.64
04/02/2023 07:25:00	33.65
04/02/2023 07:30:00	33.65
04/02/2023 07:35:00	33.66
04/02/2023 07:40:00	33.65
04/02/2023 07:45:00	33.66
04/02/2023 07:50:00	33.65
04/02/2023 07:55:00	33.65

River Water Level Data
Neponset River, Hyde Park, MA
March 30 - October 6, 2023

Date & Time (UTC)	Water Level (NAVD88, ft)
04/02/2023 08:00:00	33.65
04/02/2023 08:05:00	33.65
04/02/2023 08:10:00	33.65
04/02/2023 08:15:00	33.65
04/02/2023 08:20:00	33.65
04/02/2023 08:25:00	33.65
04/02/2023 08:30:00	33.65
04/02/2023 08:35:00	33.65
04/02/2023 08:40:00	33.65
04/02/2023 08:45:00	33.64
04/02/2023 08:50:00	33.65
04/02/2023 08:55:00	33.64
04/02/2023 09:00:00	33.65
04/02/2023 09:05:00	33.65
04/02/2023 09:10:00	33.65
04/02/2023 09:15:00	33.65
04/02/2023 09:20:00	33.64
04/02/2023 09:25:00	33.65
04/02/2023 09:30:00	33.65
04/02/2023 09:35:00	33.64
04/02/2023 09:40:00	33.64
04/02/2023 09:45:00	33.65
04/02/2023 09:50:00	33.65
04/02/2023 09:55:00	33.65
04/02/2023 10:00:00	33.65
04/02/2023 10:05:00	33.66
04/02/2023 10:10:00	33.65
04/02/2023 10:15:00	33.66
04/02/2023 10:20:00	33.66
04/02/2023 10:25:00	33.66
04/02/2023 10:30:00	33.66
04/02/2023 10:35:00	33.66
04/02/2023 10:40:00	33.65
04/02/2023 10:45:00	33.66
04/02/2023 10:50:00	33.66
04/02/2023 10:55:00	33.65
04/02/2023 11:00:00	33.65
04/02/2023 11:05:00	33.66
04/02/2023 11:10:00	33.66
04/02/2023 11:15:00	33.66
04/02/2023 11:20:00	33.66

River Water Level Data
Neponset River, Hyde Park, MA
March 30 - October 6, 2023

Date & Time (UTC)	Water Level (NAVD88, ft)
04/02/2023 11:25:00	33.65
04/02/2023 11:30:00	33.66
04/02/2023 11:35:00	33.65
04/02/2023 11:40:00	33.66
04/02/2023 11:45:00	33.65
04/02/2023 11:50:00	33.66
04/02/2023 11:55:00	33.66
04/02/2023 12:00:00	33.66
04/02/2023 12:05:00	33.66
04/02/2023 12:10:00	33.66
04/02/2023 12:15:00	33.66
04/02/2023 12:20:00	33.66
04/02/2023 12:25:00	33.67
04/02/2023 12:30:00	33.66
04/02/2023 12:35:00	33.66
04/02/2023 12:40:00	33.66
04/02/2023 12:45:00	33.66
04/02/2023 12:50:00	33.67
04/02/2023 12:55:00	33.66
04/02/2023 13:00:00	33.66
04/02/2023 13:05:00	33.66
04/02/2023 13:10:00	33.65
04/02/2023 13:15:00	33.65
04/02/2023 13:20:00	33.66
04/02/2023 13:25:00	33.66
04/02/2023 13:30:00	33.66
04/02/2023 13:35:00	33.66
04/02/2023 13:40:00	33.67
04/02/2023 13:45:00	33.66
04/02/2023 13:50:00	33.65
04/02/2023 13:55:00	33.66
04/02/2023 14:00:00	33.67
04/02/2023 14:05:00	33.66
04/02/2023 14:10:00	33.66
04/02/2023 14:15:00	33.66
04/02/2023 14:20:00	33.66
04/02/2023 14:25:00	33.67
04/02/2023 14:30:00	33.66
04/02/2023 14:35:00	33.67
04/02/2023 14:40:00	33.67
04/02/2023 14:45:00	33.66

River Water Level Data
Neponset River, Hyde Park, MA
March 30 - October 6, 2023

Date & Time (UTC)	Water Level (NAVD88, ft)
04/02/2023 14:50:00	33.67
04/02/2023 14:55:00	33.67
04/02/2023 15:00:00	33.66
04/02/2023 15:05:00	33.66
04/02/2023 15:10:00	33.66
04/02/2023 15:15:00	33.67
04/02/2023 15:20:00	33.67
04/02/2023 15:25:00	33.66
04/02/2023 15:30:00	33.67
04/02/2023 15:35:00	33.66
04/02/2023 15:40:00	33.66
04/02/2023 15:45:00	33.66
04/02/2023 15:50:00	33.67
04/02/2023 15:55:00	33.67
04/02/2023 16:00:00	33.67
04/02/2023 16:05:00	33.67
04/02/2023 16:10:00	33.67
04/02/2023 16:15:00	33.68
04/02/2023 16:20:00	33.67
04/02/2023 16:25:00	33.67
04/02/2023 16:30:00	33.68
04/02/2023 16:35:00	33.68
04/02/2023 16:40:00	33.68
04/02/2023 16:45:00	33.67
04/02/2023 16:50:00	33.67
04/02/2023 16:55:00	33.67
04/02/2023 17:00:00	33.67
04/02/2023 17:05:00	33.67
04/02/2023 17:10:00	33.67
04/02/2023 17:15:00	33.67
04/02/2023 17:20:00	33.67
04/02/2023 17:25:00	33.66
04/02/2023 17:30:00	33.67
04/02/2023 17:35:00	33.67
04/02/2023 17:40:00	33.67
04/02/2023 17:45:00	33.67
04/02/2023 17:50:00	33.67
04/02/2023 17:55:00	33.67
04/02/2023 18:00:00	33.67
04/02/2023 18:05:00	33.67
04/02/2023 18:10:00	33.67

River Water Level Data
Neponset River, Hyde Park, MA
March 30 - October 6, 2023

Date & Time (UTC)	Water Level (NAVD88, ft)
04/02/2023 18:15:00	33.67
04/02/2023 18:20:00	33.67
04/02/2023 18:25:00	33.67
04/02/2023 18:30:00	33.67
04/02/2023 18:35:00	33.66
04/02/2023 18:40:00	33.67
04/02/2023 18:45:00	33.67
04/02/2023 18:50:00	33.67
04/02/2023 18:55:00	33.67
04/02/2023 19:00:00	33.67
04/02/2023 19:05:00	33.67
04/02/2023 19:10:00	33.68
04/02/2023 19:15:00	33.67
04/02/2023 19:20:00	33.68
04/02/2023 19:25:00	33.67
04/02/2023 19:30:00	33.67
04/02/2023 19:35:00	33.67
04/02/2023 19:40:00	33.68
04/02/2023 19:45:00	33.67
04/02/2023 19:50:00	33.67
04/02/2023 19:55:00	33.68
04/02/2023 20:00:00	33.68
04/02/2023 20:05:00	33.67
04/02/2023 20:10:00	33.67
04/02/2023 20:15:00	33.67
04/02/2023 20:20:00	33.67
04/02/2023 20:25:00	33.67
04/02/2023 20:30:00	33.67
04/02/2023 20:35:00	33.67
04/02/2023 20:40:00	33.67
04/02/2023 20:45:00	33.66
04/02/2023 20:50:00	33.67
04/02/2023 20:55:00	33.67
04/02/2023 21:00:00	33.67
04/02/2023 21:05:00	33.67
04/02/2023 21:10:00	33.67
04/02/2023 21:15:00	33.67
04/02/2023 21:20:00	33.67
04/02/2023 21:25:00	33.67
04/02/2023 21:30:00	33.67
04/02/2023 21:35:00	33.67

River Water Level Data
Neponset River, Hyde Park, MA
March 30 - October 6, 2023

Date & Time (UTC)	Water Level (NAVD88, ft)
04/02/2023 21:40:00	33.67
04/02/2023 21:45:00	33.66
04/02/2023 21:50:00	33.66
04/02/2023 21:55:00	33.66
04/02/2023 22:00:00	33.66
04/02/2023 22:05:00	33.67
04/02/2023 22:10:00	33.66
04/02/2023 22:15:00	33.66
04/02/2023 22:20:00	33.67
04/02/2023 22:25:00	33.67
04/02/2023 22:30:00	33.66
04/02/2023 22:35:00	33.67
04/02/2023 22:40:00	33.66
04/02/2023 22:45:00	33.66
04/02/2023 22:50:00	33.67
04/02/2023 22:55:00	33.67
04/02/2023 23:00:00	33.67
04/02/2023 23:05:00	33.66
04/02/2023 23:10:00	33.67
04/02/2023 23:15:00	33.67
04/02/2023 23:20:00	33.67
04/02/2023 23:25:00	33.66
04/02/2023 23:30:00	33.66
04/02/2023 23:35:00	33.67
04/02/2023 23:40:00	33.66
04/02/2023 23:45:00	33.66
04/02/2023 23:50:00	33.66
04/02/2023 23:55:00	33.66
04/03/2023 00:00:00	33.66
04/03/2023 00:05:00	33.66
04/03/2023 00:10:00	33.66
04/03/2023 00:15:00	33.66
04/03/2023 00:20:00	33.66
04/03/2023 00:25:00	33.66
04/03/2023 00:30:00	33.66
04/03/2023 00:35:00	33.66
04/03/2023 00:40:00	33.66
04/03/2023 00:45:00	33.66
04/03/2023 00:50:00	33.66
04/03/2023 00:55:00	33.66
04/03/2023 01:00:00	33.66

River Water Level Data
Neponset River, Hyde Park, MA
March 30 - October 6, 2023

Date & Time (UTC)	Water Level (NAVD88, ft)
04/03/2023 01:05:00	33.66
04/03/2023 01:10:00	33.66
04/03/2023 01:15:00	33.66
04/03/2023 01:20:00	33.66
04/03/2023 01:25:00	33.66
04/03/2023 01:30:00	33.65
04/03/2023 01:35:00	33.66
04/03/2023 01:40:00	33.65
04/03/2023 01:45:00	33.66
04/03/2023 01:50:00	33.66
04/03/2023 01:55:00	33.65
04/03/2023 02:00:00	33.65
04/03/2023 02:05:00	33.65
04/03/2023 02:10:00	33.65
04/03/2023 02:15:00	33.65
04/03/2023 02:20:00	33.65
04/03/2023 02:25:00	33.65
04/03/2023 02:30:00	33.65
04/03/2023 02:35:00	33.65
04/03/2023 02:40:00	33.65
04/03/2023 02:45:00	33.65
04/03/2023 02:50:00	33.65
04/03/2023 02:55:00	33.65
04/03/2023 03:00:00	33.65
04/03/2023 03:05:00	33.65
04/03/2023 03:10:00	33.65
04/03/2023 03:15:00	33.65
04/03/2023 03:20:00	33.65
04/03/2023 03:25:00	33.65
04/03/2023 03:30:00	33.65
04/03/2023 03:35:00	33.65
04/03/2023 03:40:00	33.64
04/03/2023 03:45:00	33.64
04/03/2023 03:50:00	33.65
04/03/2023 03:55:00	33.64
04/03/2023 04:00:00	33.64
04/03/2023 04:05:00	33.64
04/03/2023 04:10:00	33.64
04/03/2023 04:15:00	33.64
04/03/2023 04:20:00	33.64
04/03/2023 04:25:00	33.65

River Water Level Data
Neponset River, Hyde Park, MA
March 30 - October 6, 2023

Date & Time (UTC)	Water Level (NAVD88, ft)
04/03/2023 04:30:00	33.64
04/03/2023 04:35:00	33.64
04/03/2023 04:40:00	33.64
04/03/2023 04:45:00	33.64
04/03/2023 04:50:00	33.64
04/03/2023 04:55:00	33.64
04/03/2023 05:00:00	33.64
04/03/2023 05:05:00	33.63
04/03/2023 05:10:00	33.64
04/03/2023 05:15:00	33.64
04/03/2023 05:20:00	33.64
04/03/2023 05:25:00	33.64
04/03/2023 05:30:00	33.64
04/03/2023 05:35:00	33.64
04/03/2023 05:40:00	33.64
04/03/2023 05:45:00	33.64
04/03/2023 05:50:00	33.63
04/03/2023 05:55:00	33.63
04/03/2023 06:00:00	33.63
04/03/2023 06:05:00	33.63
04/03/2023 06:10:00	33.63
04/03/2023 06:15:00	33.63
04/03/2023 06:20:00	33.63
04/03/2023 06:25:00	33.64
04/03/2023 06:30:00	33.64
04/03/2023 06:35:00	33.63
04/03/2023 06:40:00	33.63
04/03/2023 06:45:00	33.63
04/03/2023 06:50:00	33.63
04/03/2023 06:55:00	33.63
04/03/2023 07:00:00	33.63
04/03/2023 07:05:00	33.63
04/03/2023 07:10:00	33.63
04/03/2023 07:15:00	33.62
04/03/2023 07:20:00	33.63
04/03/2023 07:25:00	33.63
04/03/2023 07:30:00	33.63
04/03/2023 07:35:00	33.63
04/03/2023 07:40:00	33.63
04/03/2023 07:45:00	33.63
04/03/2023 07:50:00	33.63

River Water Level Data
Neponset River, Hyde Park, MA
March 30 - October 6, 2023

Date & Time (UTC)	Water Level (NAVD88, ft)
04/03/2023 07:55:00	33.62
04/03/2023 08:00:00	33.63
04/03/2023 08:05:00	33.63
04/03/2023 08:10:00	33.63
04/03/2023 08:15:00	33.62
04/03/2023 08:20:00	33.62
04/03/2023 08:25:00	33.62
04/03/2023 08:30:00	33.62
04/03/2023 08:35:00	33.62
04/03/2023 08:40:00	33.62
04/03/2023 08:45:00	33.62
04/03/2023 08:50:00	33.62
04/03/2023 08:55:00	33.62
04/03/2023 09:00:00	33.62
04/03/2023 09:05:00	33.62
04/03/2023 09:10:00	33.63
04/03/2023 09:15:00	33.62
04/03/2023 09:20:00	33.62
04/03/2023 09:25:00	33.62
04/03/2023 09:30:00	33.62
04/03/2023 09:35:00	33.62
04/03/2023 09:40:00	33.62
04/03/2023 09:45:00	33.62
04/03/2023 09:50:00	33.62
04/03/2023 09:55:00	33.62
04/03/2023 10:00:00	33.62
04/03/2023 10:05:00	33.62
04/03/2023 10:10:00	33.61
04/03/2023 10:15:00	33.62
04/03/2023 10:20:00	33.61
04/03/2023 10:25:00	33.61
04/03/2023 10:30:00	33.61
04/03/2023 10:35:00	33.61
04/03/2023 10:40:00	33.61
04/03/2023 10:45:00	33.61
04/03/2023 10:50:00	33.61
04/03/2023 10:55:00	33.61
04/03/2023 11:00:00	33.61
04/03/2023 11:05:00	33.61
04/03/2023 11:10:00	33.61
04/03/2023 11:15:00	33.60

River Water Level Data
Neponset River, Hyde Park, MA
March 30 - October 6, 2023

Date & Time (UTC)	Water Level (NAVD88, ft)
04/03/2023 11:20:00	33.60
04/03/2023 11:25:00	33.59
04/03/2023 11:30:00	33.59
04/03/2023 11:35:00	33.59
04/03/2023 11:40:00	33.59
04/03/2023 11:45:00	33.58
04/03/2023 11:50:00	33.58
04/03/2023 11:55:00	33.59
04/03/2023 12:00:00	33.58
04/03/2023 12:05:00	33.58
04/03/2023 12:10:00	33.58
04/03/2023 12:15:00	33.58
04/03/2023 12:20:00	33.58
04/03/2023 12:25:00	33.58
04/03/2023 12:30:00	33.58
04/03/2023 12:35:00	33.58
04/03/2023 12:40:00	33.58
04/03/2023 12:45:00	33.58
04/03/2023 12:50:00	33.58
04/03/2023 12:55:00	33.58
04/03/2023 13:00:00	33.58
04/03/2023 13:05:00	33.58
04/03/2023 13:10:00	33.58
04/03/2023 13:15:00	33.58
04/03/2023 13:20:00	33.58
04/03/2023 13:25:00	33.59
04/03/2023 13:30:00	33.58
04/03/2023 13:35:00	33.58
04/03/2023 13:40:00	33.58
04/03/2023 13:45:00	33.58
04/03/2023 13:50:00	33.58
04/03/2023 13:55:00	33.58
04/03/2023 14:00:00	33.58
04/03/2023 14:05:00	33.58
04/03/2023 14:10:00	33.58
04/03/2023 14:15:00	33.58
04/03/2023 14:20:00	33.58
04/03/2023 14:25:00	33.58
04/03/2023 14:30:00	33.58
04/03/2023 14:35:00	33.57
04/03/2023 14:40:00	33.57

River Water Level Data
Neponset River, Hyde Park, MA
March 30 - October 6, 2023

Date & Time (UTC)	Water Level (NAVD88, ft)
04/03/2023 14:45:00	33.57
04/03/2023 14:50:00	33.57
04/03/2023 14:55:00	33.58
04/03/2023 15:00:00	33.57
04/03/2023 15:05:00	33.57
04/03/2023 15:10:00	33.57
04/03/2023 15:15:00	33.57
04/03/2023 15:20:00	33.57
04/03/2023 15:25:00	33.57
04/03/2023 15:30:00	33.57
04/03/2023 15:35:00	33.57
04/03/2023 15:40:00	33.57
04/03/2023 15:45:00	33.57
04/03/2023 15:50:00	33.58
04/03/2023 15:55:00	33.58
04/03/2023 16:00:00	33.57
04/03/2023 16:05:00	33.58
04/03/2023 16:10:00	33.58
04/03/2023 16:15:00	33.57
04/03/2023 16:20:00	33.57
04/03/2023 16:25:00	33.57
04/03/2023 16:30:00	33.57
04/03/2023 16:35:00	33.58
04/03/2023 16:40:00	33.56
04/03/2023 16:45:00	33.58
04/03/2023 16:50:00	33.57
04/03/2023 16:55:00	33.57
04/03/2023 17:00:00	33.58
04/03/2023 17:05:00	33.58
04/03/2023 17:10:00	33.58
04/03/2023 17:15:00	33.59
04/03/2023 17:20:00	33.58
04/03/2023 17:25:00	33.57
04/03/2023 17:30:00	33.58
04/03/2023 17:35:00	33.57
04/03/2023 17:40:00	33.57
04/03/2023 17:45:00	33.58
04/03/2023 17:50:00	33.57
04/03/2023 17:55:00	33.58
04/03/2023 18:00:00	33.57
04/03/2023 18:05:00	33.57

River Water Level Data
Neponset River, Hyde Park, MA
March 30 - October 6, 2023

Date & Time (UTC)	Water Level (NAVD88, ft)
04/03/2023 18:10:00	33.57
04/03/2023 18:15:00	33.57
04/03/2023 18:20:00	33.57
04/03/2023 18:25:00	33.58
04/03/2023 18:30:00	33.58
04/03/2023 18:35:00	33.58
04/03/2023 18:40:00	33.57
04/03/2023 18:45:00	33.57
04/03/2023 18:50:00	33.58
04/03/2023 18:55:00	33.58
04/03/2023 19:00:00	33.58
04/03/2023 19:05:00	33.59
04/03/2023 19:10:00	33.57
04/03/2023 19:15:00	33.58
04/03/2023 19:20:00	33.59
04/03/2023 19:25:00	33.59
04/03/2023 19:30:00	33.57
04/03/2023 19:35:00	33.57
04/03/2023 19:40:00	33.57
04/03/2023 19:45:00	33.58
04/03/2023 19:50:00	33.59
04/03/2023 19:55:00	33.58
04/03/2023 20:00:00	33.56
04/03/2023 20:05:00	33.59
04/03/2023 20:10:00	33.58
04/03/2023 20:15:00	33.57
04/03/2023 20:20:00	33.57
04/03/2023 20:25:00	33.56
04/03/2023 20:30:00	33.57
04/03/2023 20:35:00	33.58
04/03/2023 20:40:00	33.57
04/03/2023 20:45:00	33.57
04/03/2023 20:50:00	33.57
04/03/2023 20:55:00	33.55
04/03/2023 21:00:00	33.56
04/03/2023 21:05:00	33.57
04/03/2023 21:10:00	33.55
04/03/2023 21:15:00	33.57
04/03/2023 21:20:00	33.57
04/03/2023 21:25:00	33.56
04/03/2023 21:30:00	33.58

River Water Level Data
Neponset River, Hyde Park, MA
March 30 - October 6, 2023

Date & Time (UTC)	Water Level (NAVD88, ft)
04/03/2023 21:35:00	33.56
04/03/2023 21:40:00	33.56
04/03/2023 21:45:00	33.56
04/03/2023 21:50:00	33.56
04/03/2023 21:55:00	33.56
04/03/2023 22:00:00	33.56
04/03/2023 22:05:00	33.57
04/03/2023 22:10:00	33.56
04/03/2023 22:15:00	33.56
04/03/2023 22:20:00	33.56
04/03/2023 22:25:00	33.56
04/03/2023 22:30:00	33.56
04/03/2023 22:35:00	33.55
04/03/2023 22:40:00	33.56
04/03/2023 22:45:00	33.56
04/03/2023 22:50:00	33.56
04/03/2023 22:55:00	33.55
04/03/2023 23:00:00	33.55
04/03/2023 23:05:00	33.56
04/03/2023 23:10:00	33.56
04/03/2023 23:15:00	33.55
04/03/2023 23:20:00	33.57
04/03/2023 23:25:00	33.56
04/03/2023 23:30:00	33.55
04/03/2023 23:35:00	33.56
04/03/2023 23:40:00	33.55
04/03/2023 23:45:00	33.56
04/03/2023 23:50:00	33.55
04/03/2023 23:55:00	33.56
04/04/2023 00:00:00	33.55
04/04/2023 00:05:00	33.55
04/04/2023 00:10:00	33.55
04/04/2023 00:15:00	33.55
04/04/2023 00:20:00	33.55
04/04/2023 00:25:00	33.54
04/04/2023 00:30:00	33.55
04/04/2023 00:35:00	33.57
04/04/2023 00:40:00	33.55
04/04/2023 00:45:00	33.55
04/04/2023 00:50:00	33.55
04/04/2023 00:55:00	33.54

River Water Level Data
Neponset River, Hyde Park, MA
March 30 - October 6, 2023

Date & Time (UTC)	Water Level (NAVD88, ft)
04/04/2023 01:00:00	33.55
04/04/2023 01:05:00	33.54
04/04/2023 01:10:00	33.55
04/04/2023 01:15:00	33.55
04/04/2023 01:20:00	33.55
04/04/2023 01:25:00	33.54
04/04/2023 01:30:00	33.55
04/04/2023 01:35:00	33.54
04/04/2023 01:40:00	33.55
04/04/2023 01:45:00	33.54
04/04/2023 01:50:00	33.54
04/04/2023 01:55:00	33.55
04/04/2023 02:00:00	33.55
04/04/2023 02:05:00	33.55
04/04/2023 02:10:00	33.54
04/04/2023 02:15:00	33.54
04/04/2023 02:20:00	33.54
04/04/2023 02:25:00	33.54
04/04/2023 02:30:00	33.54
04/04/2023 02:35:00	33.54
04/04/2023 02:40:00	33.54
04/04/2023 02:45:00	33.54
04/04/2023 02:50:00	33.55
04/04/2023 02:55:00	33.54
04/04/2023 03:00:00	33.54
04/04/2023 03:05:00	33.54
04/04/2023 03:10:00	33.55
04/04/2023 03:15:00	33.55
04/04/2023 03:20:00	33.55
04/04/2023 03:25:00	33.54
04/04/2023 03:30:00	33.54
04/04/2023 03:35:00	33.54
04/04/2023 03:40:00	33.54
04/04/2023 03:45:00	33.54
04/04/2023 03:50:00	33.54
04/04/2023 03:55:00	33.54
04/04/2023 04:00:00	33.53
04/04/2023 04:05:00	33.53
04/04/2023 04:10:00	33.54
04/04/2023 04:15:00	33.54
04/04/2023 04:20:00	33.54

River Water Level Data
Neponset River, Hyde Park, MA
March 30 - October 6, 2023

Date & Time (UTC)	Water Level (NAVD88, ft)
04/04/2023 04:25:00	33.54
04/04/2023 04:30:00	33.53
04/04/2023 04:35:00	33.54
04/04/2023 04:40:00	33.54
04/04/2023 04:45:00	33.54
04/04/2023 04:50:00	33.54
04/04/2023 04:55:00	33.53
04/04/2023 05:00:00	33.53
04/04/2023 05:05:00	33.54
04/04/2023 05:10:00	33.53
04/04/2023 05:15:00	33.54
04/04/2023 05:20:00	33.53
04/04/2023 05:25:00	33.53
04/04/2023 05:30:00	33.54
04/04/2023 05:35:00	33.53
04/04/2023 05:40:00	33.53
04/04/2023 05:45:00	33.54
04/04/2023 05:50:00	33.54
04/04/2023 05:55:00	33.54
04/04/2023 06:00:00	33.54
04/04/2023 06:05:00	33.53
04/04/2023 06:10:00	33.54
04/04/2023 06:15:00	33.54
04/04/2023 06:20:00	33.54
04/04/2023 06:25:00	33.54
04/04/2023 06:30:00	33.53
04/04/2023 06:35:00	33.54
04/04/2023 06:40:00	33.53
04/04/2023 06:45:00	33.53
04/04/2023 06:50:00	33.54
04/04/2023 06:55:00	33.53
04/04/2023 07:00:00	33.53
04/04/2023 07:05:00	33.53
04/04/2023 07:10:00	33.53
04/04/2023 07:15:00	33.53
04/04/2023 07:20:00	33.53
04/04/2023 07:25:00	33.53
04/04/2023 07:30:00	33.53
04/04/2023 07:35:00	33.53
04/04/2023 07:40:00	33.53
04/04/2023 07:45:00	33.53

River Water Level Data
Neponset River, Hyde Park, MA
March 30 - October 6, 2023

Date & Time (UTC)	Water Level (NAVD88, ft)
04/04/2023 07:50:00	33.53
04/04/2023 07:55:00	33.53
04/04/2023 08:00:00	33.53
04/04/2023 08:05:00	33.54
04/04/2023 08:10:00	33.53
04/04/2023 08:15:00	33.53
04/04/2023 08:20:00	33.53
04/04/2023 08:25:00	33.53
04/04/2023 08:30:00	33.53
04/04/2023 08:35:00	33.53
04/04/2023 08:40:00	33.53
04/04/2023 08:45:00	33.53
04/04/2023 08:50:00	33.53
04/04/2023 08:55:00	33.53
04/04/2023 09:00:00	33.53
04/04/2023 09:05:00	33.53
04/04/2023 09:10:00	33.53
04/04/2023 09:15:00	33.53
04/04/2023 09:20:00	33.52
04/04/2023 09:25:00	33.53
04/04/2023 09:30:00	33.52
04/04/2023 09:35:00	33.52
04/04/2023 09:40:00	33.53
04/04/2023 09:45:00	33.52
04/04/2023 09:50:00	33.52
04/04/2023 09:55:00	33.53
04/04/2023 10:00:00	33.53
04/04/2023 10:05:00	33.52
04/04/2023 10:10:00	33.52
04/04/2023 10:15:00	33.52
04/04/2023 10:20:00	33.52
04/04/2023 10:25:00	33.52
04/04/2023 10:30:00	33.51
04/04/2023 10:35:00	33.52
04/04/2023 10:40:00	33.52
04/04/2023 10:45:00	33.52
04/04/2023 10:50:00	33.52
04/04/2023 10:55:00	33.52
04/04/2023 11:00:00	33.52
04/04/2023 11:05:00	33.52
04/04/2023 11:10:00	33.52

River Water Level Data
Neponset River, Hyde Park, MA
March 30 - October 6, 2023

Date & Time (UTC)	Water Level (NAVD88, ft)
04/04/2023 11:15:00	33.52
04/04/2023 11:20:00	33.52
04/04/2023 11:25:00	33.52
04/04/2023 11:30:00	33.52
04/04/2023 11:35:00	33.52
04/04/2023 11:40:00	33.52
04/04/2023 11:45:00	33.52
04/04/2023 11:50:00	33.51
04/04/2023 11:55:00	33.51
04/04/2023 12:00:00	33.51
04/04/2023 12:05:00	33.51
04/04/2023 12:10:00	33.51
04/04/2023 12:15:00	33.51
04/04/2023 12:20:00	33.51
04/04/2023 12:25:00	33.51
04/04/2023 12:30:00	33.51
04/04/2023 12:35:00	33.51
04/04/2023 12:40:00	33.51
04/04/2023 12:45:00	33.51
04/04/2023 12:50:00	33.51
04/04/2023 12:55:00	33.51
04/04/2023 13:00:00	33.50
04/04/2023 13:05:00	33.51
04/04/2023 13:10:00	33.50
04/04/2023 13:15:00	33.51
04/04/2023 13:20:00	33.51
04/04/2023 13:25:00	33.51
04/04/2023 13:30:00	33.50
04/04/2023 13:35:00	33.50
04/04/2023 13:40:00	33.50
04/04/2023 13:45:00	33.51
04/04/2023 13:50:00	33.51
04/04/2023 13:55:00	33.50
04/04/2023 14:00:00	33.50
04/04/2023 14:05:00	33.51
04/04/2023 14:10:00	33.51
04/04/2023 14:15:00	33.51
04/04/2023 14:20:00	33.50
04/04/2023 14:25:00	33.50
04/04/2023 14:30:00	33.50
04/04/2023 14:35:00	33.50

River Water Level Data
Neponset River, Hyde Park, MA
March 30 - October 6, 2023

Date & Time (UTC)	Water Level (NAVD88, ft)
04/04/2023 14:40:00	33.50
04/04/2023 14:45:00	33.50
04/04/2023 14:50:00	33.50
04/04/2023 14:55:00	33.50
04/04/2023 15:00:00	33.50
04/04/2023 15:05:00	33.50
04/04/2023 15:10:00	33.50
04/04/2023 15:15:00	33.50
04/04/2023 15:20:00	33.50
04/04/2023 15:25:00	33.50
04/04/2023 15:30:00	33.50
04/04/2023 15:35:00	33.50
04/04/2023 15:40:00	33.51
04/04/2023 15:45:00	33.50
04/04/2023 15:50:00	33.50
04/04/2023 15:55:00	33.50
04/04/2023 16:00:00	33.50
04/04/2023 16:05:00	33.50
04/04/2023 16:10:00	33.49
04/04/2023 16:15:00	33.50
04/04/2023 16:20:00	33.49
04/04/2023 16:25:00	33.50
04/04/2023 16:30:00	33.50
04/04/2023 16:35:00	33.49
04/04/2023 16:40:00	33.50
04/04/2023 16:45:00	33.50
04/04/2023 16:50:00	33.49
04/04/2023 16:55:00	33.49
04/04/2023 17:00:00	33.49
04/04/2023 17:05:00	33.50
04/04/2023 17:10:00	33.49
04/04/2023 17:15:00	33.49
04/04/2023 17:20:00	33.49
04/04/2023 17:25:00	33.49
04/04/2023 17:30:00	33.49
04/04/2023 17:35:00	33.50
04/04/2023 17:40:00	33.49
04/04/2023 17:45:00	33.49
04/04/2023 17:50:00	33.49
04/04/2023 17:55:00	33.49
04/04/2023 18:00:00	33.49

River Water Level Data
Neponset River, Hyde Park, MA
March 30 - October 6, 2023

Date & Time (UTC)	Water Level (NAVD88, ft)
04/04/2023 18:05:00	33.49
04/04/2023 18:10:00	33.49
04/04/2023 18:15:00	33.49
04/04/2023 18:20:00	33.48
04/04/2023 18:25:00	33.49
04/04/2023 18:30:00	33.48
04/04/2023 18:35:00	33.48
04/04/2023 18:40:00	33.48
04/04/2023 18:45:00	33.49
04/04/2023 18:50:00	33.49
04/04/2023 18:55:00	33.48
04/04/2023 19:00:00	33.49
04/04/2023 19:05:00	33.49
04/04/2023 19:10:00	33.49
04/04/2023 19:15:00	33.49
04/04/2023 19:20:00	33.49
04/04/2023 19:25:00	33.49
04/04/2023 19:30:00	33.48
04/04/2023 19:35:00	33.48
04/04/2023 19:40:00	33.48
04/04/2023 19:45:00	33.49
04/04/2023 19:50:00	33.49
04/04/2023 19:55:00	33.49
04/04/2023 20:00:00	33.48
04/04/2023 20:05:00	33.48
04/04/2023 20:10:00	33.48
04/04/2023 20:15:00	33.48
04/04/2023 20:20:00	33.48
04/04/2023 20:25:00	33.48
04/04/2023 20:30:00	33.48
04/04/2023 20:35:00	33.48
04/04/2023 20:40:00	33.48
04/04/2023 20:45:00	33.48
04/04/2023 20:50:00	33.48
04/04/2023 20:55:00	33.48
04/04/2023 21:00:00	33.48
04/04/2023 21:05:00	33.48
04/04/2023 21:10:00	33.48
04/04/2023 21:15:00	33.48
04/04/2023 21:20:00	33.48
04/04/2023 21:25:00	33.48

River Water Level Data
Neponset River, Hyde Park, MA
March 30 - October 6, 2023

Date & Time (UTC)	Water Level (NAVD88, ft)
04/04/2023 21:30:00	33.48
04/04/2023 21:35:00	33.48
04/04/2023 21:40:00	33.48
04/04/2023 21:45:00	33.48
04/04/2023 21:50:00	33.48
04/04/2023 21:55:00	33.48
04/04/2023 22:00:00	33.48
04/04/2023 22:05:00	33.47
04/04/2023 22:10:00	33.46
04/04/2023 22:15:00	33.45
04/04/2023 22:20:00	33.45
04/04/2023 22:25:00	33.45
04/04/2023 22:30:00	33.45
04/04/2023 22:35:00	33.45
04/04/2023 22:40:00	33.44
04/04/2023 22:45:00	33.44
04/04/2023 22:50:00	33.44
04/04/2023 22:55:00	33.44
04/04/2023 23:00:00	33.44
04/04/2023 23:05:00	33.43
04/04/2023 23:10:00	33.43
04/04/2023 23:15:00	33.43
04/04/2023 23:20:00	33.43
04/04/2023 23:25:00	33.43
04/04/2023 23:30:00	33.43
04/04/2023 23:35:00	33.43
04/04/2023 23:40:00	33.42
04/04/2023 23:45:00	33.43
04/04/2023 23:50:00	33.43
04/04/2023 23:55:00	33.43
04/05/2023 00:00:00	33.43
04/05/2023 00:05:00	33.42
04/05/2023 00:10:00	33.42
04/05/2023 00:15:00	33.42
04/05/2023 00:20:00	33.42
04/05/2023 00:25:00	33.42
04/05/2023 00:30:00	33.42
04/05/2023 00:35:00	33.42
04/05/2023 00:40:00	33.41
04/05/2023 00:45:00	33.42
04/05/2023 00:50:00	33.41

River Water Level Data
Neponset River, Hyde Park, MA
March 30 - October 6, 2023

Date & Time (UTC)	Water Level (NAVD88, ft)
04/05/2023 00:55:00	33.41
04/05/2023 01:00:00	33.41
04/05/2023 01:05:00	33.42
04/05/2023 01:10:00	33.41
04/05/2023 01:15:00	33.41
04/05/2023 01:20:00	33.41
04/05/2023 01:25:00	33.41
04/05/2023 01:30:00	33.41
04/05/2023 01:35:00	33.41
04/05/2023 01:40:00	33.41
04/05/2023 01:45:00	33.41
04/05/2023 01:50:00	33.41
04/05/2023 01:55:00	33.41
04/05/2023 02:00:00	33.41
04/05/2023 02:05:00	33.41
04/05/2023 02:10:00	33.41
04/05/2023 02:15:00	33.40
04/05/2023 02:20:00	33.41
04/05/2023 02:25:00	33.41
04/05/2023 02:30:00	33.41
04/05/2023 02:35:00	33.40
04/05/2023 02:40:00	33.40
04/05/2023 02:45:00	33.40
04/05/2023 02:50:00	33.40
04/05/2023 02:55:00	33.40
04/05/2023 03:00:00	33.40
04/05/2023 03:05:00	33.40
04/05/2023 03:10:00	33.40
04/05/2023 03:15:00	33.40
04/05/2023 03:20:00	33.40
04/05/2023 03:25:00	33.40
04/05/2023 03:30:00	33.40
04/05/2023 03:35:00	33.40
04/05/2023 03:40:00	33.41
04/05/2023 03:45:00	33.40
04/05/2023 03:50:00	33.40
04/05/2023 03:55:00	33.40
04/05/2023 04:00:00	33.40
04/05/2023 04:05:00	33.40
04/05/2023 04:10:00	33.40
04/05/2023 04:15:00	33.40

River Water Level Data
Neponset River, Hyde Park, MA
March 30 - October 6, 2023

Date & Time (UTC)	Water Level (NAVD88, ft)
04/05/2023 04:20:00	33.40
04/05/2023 04:25:00	33.39
04/05/2023 04:30:00	33.40
04/05/2023 04:35:00	33.39
04/05/2023 04:40:00	33.40
04/05/2023 04:45:00	33.39
04/05/2023 04:50:00	33.39
04/05/2023 04:55:00	33.40
04/05/2023 05:00:00	33.39
04/05/2023 05:05:00	33.39
04/05/2023 05:10:00	33.39
04/05/2023 05:15:00	33.39
04/05/2023 05:20:00	33.39
04/05/2023 05:25:00	33.39
04/05/2023 05:30:00	33.39
04/05/2023 05:35:00	33.39
04/05/2023 05:40:00	33.40
04/05/2023 05:45:00	33.39
04/05/2023 05:50:00	33.39
04/05/2023 05:55:00	33.39
04/05/2023 06:00:00	33.39
04/05/2023 06:05:00	33.39
04/05/2023 06:10:00	33.39
04/05/2023 06:15:00	33.39
04/05/2023 06:20:00	33.39
04/05/2023 06:25:00	33.39
04/05/2023 06:30:00	33.39
04/05/2023 06:35:00	33.39
04/05/2023 06:40:00	33.38
04/05/2023 06:45:00	33.39
04/05/2023 06:50:00	33.39
04/05/2023 06:55:00	33.39
04/05/2023 07:00:00	33.39
04/05/2023 07:05:00	33.38
04/05/2023 07:10:00	33.39
04/05/2023 07:15:00	33.39
04/05/2023 07:20:00	33.38
04/05/2023 07:25:00	33.38
04/05/2023 07:30:00	33.38
04/05/2023 07:35:00	33.38
04/05/2023 07:40:00	33.38

River Water Level Data
Neponset River, Hyde Park, MA
March 30 - October 6, 2023

Date & Time (UTC)	Water Level (NAVD88, ft)
04/05/2023 07:45:00	33.38
04/05/2023 07:50:00	33.38
04/05/2023 07:55:00	33.38
04/05/2023 08:00:00	33.38
04/05/2023 08:05:00	33.38
04/05/2023 08:10:00	33.38
04/05/2023 08:15:00	33.38
04/05/2023 08:20:00	33.38
04/05/2023 08:25:00	33.38
04/05/2023 08:30:00	33.38
04/05/2023 08:35:00	33.38
04/05/2023 08:40:00	33.38
04/05/2023 08:45:00	33.37
04/05/2023 08:50:00	33.38
04/05/2023 08:55:00	33.37
04/05/2023 09:00:00	33.37
04/05/2023 09:05:00	33.37
04/05/2023 09:10:00	33.37
04/05/2023 09:15:00	33.37
04/05/2023 09:20:00	33.37
04/05/2023 09:25:00	33.37
04/05/2023 09:30:00	33.37
04/05/2023 09:35:00	33.36
04/05/2023 09:40:00	33.37
04/05/2023 09:45:00	33.37
04/05/2023 09:50:00	33.37
04/05/2023 09:55:00	33.37
04/05/2023 10:00:00	33.37
04/05/2023 10:05:00	33.37
04/05/2023 10:10:00	33.37
04/05/2023 10:15:00	33.36
04/05/2023 10:20:00	33.36
04/05/2023 10:25:00	33.36
04/05/2023 10:30:00	33.37
04/05/2023 10:35:00	33.37
04/05/2023 10:40:00	33.36
04/05/2023 10:45:00	33.36
04/05/2023 10:50:00	33.36
04/05/2023 10:55:00	33.36
04/05/2023 11:00:00	33.36
04/05/2023 11:05:00	33.37

River Water Level Data
Neponset River, Hyde Park, MA
March 30 - October 6, 2023

Date & Time (UTC)	Water Level (NAVD88, ft)
04/05/2023 11:10:00	33.36
04/05/2023 11:15:00	33.36
04/05/2023 11:20:00	33.36
04/05/2023 11:25:00	33.36
04/05/2023 11:30:00	33.36
04/05/2023 11:35:00	33.36
04/05/2023 11:40:00	33.35
04/05/2023 11:45:00	33.35
04/05/2023 11:50:00	33.37
04/05/2023 11:55:00	33.35
04/05/2023 12:00:00	33.35
04/05/2023 12:05:00	33.35
04/05/2023 12:10:00	33.35
04/05/2023 12:15:00	33.35
04/05/2023 12:20:00	33.35
04/05/2023 12:25:00	33.35
04/05/2023 12:30:00	33.35
04/05/2023 12:35:00	33.36
04/05/2023 12:40:00	33.36
04/05/2023 12:45:00	33.36
04/05/2023 12:50:00	33.36
04/05/2023 12:55:00	33.35
04/05/2023 13:00:00	33.35
04/05/2023 13:05:00	33.35
04/05/2023 13:10:00	33.35
04/05/2023 13:15:00	33.35
04/05/2023 13:20:00	33.36
04/05/2023 13:25:00	33.35
04/05/2023 13:30:00	33.36
04/05/2023 13:35:00	33.35
04/05/2023 13:40:00	33.35
04/05/2023 13:45:00	33.35
04/05/2023 13:50:00	33.35
04/05/2023 13:55:00	33.35
04/05/2023 14:00:00	33.35
04/05/2023 14:05:00	33.35
04/05/2023 14:10:00	33.34
04/05/2023 14:15:00	33.35
04/05/2023 14:20:00	33.34
04/05/2023 14:25:00	33.35
04/05/2023 14:30:00	33.35

River Water Level Data
Neponset River, Hyde Park, MA
March 30 - October 6, 2023

Date & Time (UTC)	Water Level (NAVD88, ft)
04/05/2023 14:35:00	33.34
04/05/2023 14:40:00	33.36
04/05/2023 14:45:00	33.35
04/05/2023 14:50:00	33.35
04/05/2023 14:55:00	33.34
04/05/2023 15:00:00	33.35
04/05/2023 15:05:00	33.34
04/05/2023 15:10:00	33.34
04/05/2023 15:15:00	33.34
04/05/2023 15:20:00	33.35
04/05/2023 15:25:00	33.34
04/05/2023 15:30:00	33.35
04/05/2023 15:35:00	33.35
04/05/2023 15:40:00	33.35
04/05/2023 15:45:00	33.35
04/05/2023 15:50:00	33.34
04/05/2023 15:55:00	33.34
04/05/2023 16:00:00	33.35
04/05/2023 16:05:00	33.34
04/05/2023 16:10:00	33.35
04/05/2023 16:15:00	33.34
04/05/2023 16:20:00	33.31
04/05/2023 16:25:00	33.14
04/05/2023 16:30:00	32.66
04/05/2023 16:35:00	32.69
04/05/2023 16:40:00	32.78
04/05/2023 16:45:00	32.54
04/05/2023 16:50:00	32.23
04/05/2023 16:55:00	32.07
04/05/2023 17:00:00	32.39
04/05/2023 17:05:00	32.52
04/05/2023 17:10:00	32.62
04/05/2023 17:15:00	32.70
04/05/2023 17:20:00	32.75
04/05/2023 17:25:00	32.79
04/05/2023 17:30:00	32.82
04/05/2023 17:35:00	32.83
04/05/2023 17:40:00	32.86
04/05/2023 17:45:00	32.88
04/05/2023 17:50:00	32.90
04/05/2023 17:55:00	32.91

River Water Level Data
Neponset River, Hyde Park, MA
March 30 - October 6, 2023

Date & Time (UTC)	Water Level (NAVD88, ft)
04/05/2023 18:00:00	32.92
04/05/2023 18:05:00	32.93
04/05/2023 18:10:00	32.94
04/05/2023 18:15:00	32.95
04/05/2023 18:20:00	32.95
04/05/2023 18:25:00	32.96
04/05/2023 18:30:00	32.97
04/05/2023 18:35:00	32.97
04/05/2023 18:40:00	32.98
04/05/2023 18:45:00	32.99
04/05/2023 18:50:00	32.98
04/05/2023 18:55:00	32.99
04/05/2023 19:00:00	32.99
04/05/2023 19:05:00	32.99
04/05/2023 19:10:00	33.00
04/05/2023 19:15:00	32.99
04/05/2023 19:20:00	33.00
04/05/2023 19:25:00	33.00
04/05/2023 19:30:00	33.01
04/05/2023 19:35:00	33.00
04/05/2023 19:40:00	33.01
04/05/2023 19:45:00	33.01
04/05/2023 19:50:00	33.01
04/05/2023 19:55:00	33.01
04/05/2023 20:00:00	33.01
04/05/2023 20:05:00	33.01
04/05/2023 20:10:00	33.01
04/05/2023 20:15:00	33.02
04/05/2023 20:20:00	33.01
04/05/2023 20:25:00	33.01
04/05/2023 20:30:00	33.01
04/05/2023 20:35:00	33.02
04/05/2023 20:40:00	33.02
04/05/2023 20:45:00	33.02
04/05/2023 20:50:00	33.02
04/05/2023 20:55:00	33.02
04/05/2023 21:00:00	33.02
04/05/2023 21:05:00	33.02
04/05/2023 21:10:00	33.02
04/05/2023 21:15:00	33.02
04/05/2023 21:20:00	33.02

River Water Level Data
Neponset River, Hyde Park, MA
March 30 - October 6, 2023

Date & Time (UTC)	Water Level (NAVD88, ft)
04/05/2023 21:25:00	33.02
04/05/2023 21:30:00	33.02
04/05/2023 21:35:00	33.02
04/05/2023 21:40:00	33.02
04/05/2023 21:45:00	33.02
04/05/2023 21:50:00	33.02
04/05/2023 21:55:00	33.01
04/05/2023 22:00:00	33.01
04/05/2023 22:05:00	33.01
04/05/2023 22:10:00	33.02
04/05/2023 22:15:00	33.02
04/05/2023 22:20:00	33.02
04/05/2023 22:25:00	33.02
04/05/2023 22:30:00	33.02
04/05/2023 22:35:00	33.02
04/05/2023 22:40:00	33.02
04/05/2023 22:45:00	33.02
04/05/2023 22:50:00	33.02
04/05/2023 22:55:00	33.02
04/05/2023 23:00:00	33.02
04/05/2023 23:05:00	33.02
04/05/2023 23:10:00	33.02
04/05/2023 23:15:00	33.02
04/05/2023 23:20:00	33.02
04/05/2023 23:25:00	33.02
04/05/2023 23:30:00	33.02
04/05/2023 23:35:00	33.02
04/05/2023 23:40:00	33.02
04/05/2023 23:45:00	33.01
04/05/2023 23:50:00	33.02
04/05/2023 23:55:00	33.02
04/06/2023 00:00:00	33.02
04/06/2023 00:05:00	33.02
04/06/2023 00:10:00	33.02
04/06/2023 00:15:00	33.01
04/06/2023 00:20:00	33.02
04/06/2023 00:25:00	33.02
04/06/2023 00:30:00	33.01
04/06/2023 00:35:00	33.01
04/06/2023 00:40:00	33.02
04/06/2023 00:45:00	33.01

River Water Level Data
Neponset River, Hyde Park, MA
March 30 - October 6, 2023

Date & Time (UTC)	Water Level (NAVD88, ft)
04/06/2023 00:50:00	33.02
04/06/2023 00:55:00	33.01
04/06/2023 01:00:00	33.01
04/06/2023 01:05:00	33.01
04/06/2023 01:10:00	33.01
04/06/2023 01:15:00	33.01
04/06/2023 01:20:00	33.01
04/06/2023 01:25:00	33.01
04/06/2023 01:30:00	33.01
04/06/2023 01:35:00	33.02
04/06/2023 01:40:00	33.02
04/06/2023 01:45:00	33.02
04/06/2023 01:50:00	33.01
04/06/2023 01:55:00	33.01
04/06/2023 02:00:00	33.01
04/06/2023 02:05:00	33.01
04/06/2023 02:10:00	33.01
04/06/2023 02:15:00	33.01
04/06/2023 02:20:00	33.01
04/06/2023 02:25:00	33.01
04/06/2023 02:30:00	33.01
04/06/2023 02:35:00	33.01
04/06/2023 02:40:00	33.01
04/06/2023 02:45:00	33.01
04/06/2023 02:50:00	33.01
04/06/2023 02:55:00	33.01
04/06/2023 03:00:00	33.01
04/06/2023 03:05:00	33.01
04/06/2023 03:10:00	33.01
04/06/2023 03:15:00	33.01
04/06/2023 03:20:00	33.01
04/06/2023 03:25:00	33.01
04/06/2023 03:30:00	33.00
04/06/2023 03:35:00	33.01
04/06/2023 03:40:00	33.01
04/06/2023 03:45:00	33.01
04/06/2023 03:50:00	33.01
04/06/2023 03:55:00	33.01
04/06/2023 04:00:00	33.01
04/06/2023 04:05:00	33.01
04/06/2023 04:10:00	33.01

River Water Level Data
Neponset River, Hyde Park, MA
March 30 - October 6, 2023

Date & Time (UTC)	Water Level (NAVD88, ft)
04/06/2023 04:15:00	33.01
04/06/2023 04:20:00	33.00
04/06/2023 04:25:00	33.00
04/06/2023 04:30:00	33.01
04/06/2023 04:35:00	33.01
04/06/2023 04:40:00	33.00
04/06/2023 04:45:00	33.00
04/06/2023 04:50:00	33.00
04/06/2023 04:55:00	33.01
04/06/2023 05:00:00	33.00
04/06/2023 05:05:00	33.00
04/06/2023 05:10:00	33.00
04/06/2023 05:15:00	33.01
04/06/2023 05:20:00	33.00
04/06/2023 05:25:00	33.00
04/06/2023 05:30:00	33.01
04/06/2023 05:35:00	33.00
04/06/2023 05:40:00	33.00
04/06/2023 05:45:00	33.00
04/06/2023 05:50:00	33.00
04/06/2023 05:55:00	33.01
04/06/2023 06:00:00	33.00
04/06/2023 06:05:00	33.00
04/06/2023 06:10:00	33.00
04/06/2023 06:15:00	33.00
04/06/2023 06:20:00	33.00
04/06/2023 06:25:00	33.00
04/06/2023 06:30:00	33.00
04/06/2023 06:35:00	33.01
04/06/2023 06:40:00	33.00
04/06/2023 06:45:00	33.00
04/06/2023 06:50:00	33.00
04/06/2023 06:55:00	33.00
04/06/2023 07:00:00	33.00
04/06/2023 07:05:00	33.00
04/06/2023 07:10:00	33.00
04/06/2023 07:15:00	33.00
04/06/2023 07:20:00	33.00
04/06/2023 07:25:00	33.00
04/06/2023 07:30:00	33.00
04/06/2023 07:35:00	33.00

River Water Level Data
Neponset River, Hyde Park, MA
March 30 - October 6, 2023

Date & Time (UTC)	Water Level (NAVD88, ft)
04/06/2023 07:40:00	33.00
04/06/2023 07:45:00	33.00
04/06/2023 07:50:00	33.00
04/06/2023 07:55:00	33.00
04/06/2023 08:00:00	33.00
04/06/2023 08:05:00	33.00
04/06/2023 08:10:00	33.00
04/06/2023 08:15:00	33.00
04/06/2023 08:20:00	33.00
04/06/2023 08:25:00	33.00
04/06/2023 08:30:00	33.00
04/06/2023 08:35:00	33.00
04/06/2023 08:40:00	33.00
04/06/2023 08:45:00	33.00
04/06/2023 08:50:00	33.00
04/06/2023 08:55:00	32.99
04/06/2023 09:00:00	33.00
04/06/2023 09:05:00	33.00
04/06/2023 09:10:00	33.00
04/06/2023 09:15:00	33.00
04/06/2023 09:20:00	33.00
04/06/2023 09:25:00	33.00
04/06/2023 09:30:00	33.00
04/06/2023 09:35:00	33.00
04/06/2023 09:40:00	33.00
04/06/2023 09:45:00	32.99
04/06/2023 09:50:00	33.00
04/06/2023 09:55:00	33.00
04/06/2023 10:00:00	33.00
04/06/2023 10:05:00	33.00
04/06/2023 10:10:00	33.00
04/06/2023 10:15:00	33.00
04/06/2023 10:20:00	32.99
04/06/2023 10:25:00	32.99
04/06/2023 10:30:00	32.99
04/06/2023 10:35:00	33.00
04/06/2023 10:40:00	32.99
04/06/2023 10:45:00	32.99
04/06/2023 10:50:00	32.99
04/06/2023 10:55:00	32.99
04/06/2023 11:00:00	32.99

River Water Level Data
Neponset River, Hyde Park, MA
March 30 - October 6, 2023

Date & Time (UTC)	Water Level (NAVD88, ft)
04/06/2023 11:05:00	32.99
04/06/2023 11:10:00	32.99
04/06/2023 11:15:00	32.99
04/06/2023 11:20:00	32.99
04/06/2023 11:25:00	32.99
04/06/2023 11:30:00	32.99
04/06/2023 11:35:00	32.99
04/06/2023 11:40:00	32.99
04/06/2023 11:45:00	32.99
04/06/2023 11:50:00	32.99
04/06/2023 11:55:00	32.99
04/06/2023 12:00:00	32.98
04/06/2023 12:05:00	32.99
04/06/2023 12:10:00	32.99
04/06/2023 12:15:00	32.99
04/06/2023 12:20:00	32.99
04/06/2023 12:25:00	32.99
04/06/2023 12:30:00	32.98
04/06/2023 12:35:00	32.99
04/06/2023 12:40:00	32.98
04/06/2023 12:45:00	32.98
04/06/2023 12:50:00	32.99
04/06/2023 12:55:00	32.98
04/06/2023 13:00:00	32.98
04/06/2023 13:05:00	32.98
04/06/2023 13:10:00	32.98
04/06/2023 13:15:00	32.98
04/06/2023 13:20:00	32.98
04/06/2023 13:25:00	32.98
04/06/2023 13:30:00	32.98
04/06/2023 13:35:00	32.98
04/06/2023 13:40:00	32.98
04/06/2023 13:45:00	32.98
04/06/2023 13:50:00	32.98
04/06/2023 13:55:00	32.98
04/06/2023 14:00:00	32.98
04/06/2023 14:05:00	32.98
04/06/2023 14:10:00	32.98
04/06/2023 14:15:00	32.98
04/06/2023 14:20:00	32.98
04/06/2023 14:25:00	32.98

River Water Level Data
Neponset River, Hyde Park, MA
March 30 - October 6, 2023

Date & Time (UTC)	Water Level (NAVD88, ft)
04/06/2023 14:30:00	32.98
04/06/2023 14:35:00	32.98
04/06/2023 14:40:00	32.97
04/06/2023 14:45:00	32.98
04/06/2023 14:50:00	32.98
04/06/2023 14:55:00	32.98
04/06/2023 15:00:00	32.98
04/06/2023 15:05:00	32.97
04/06/2023 15:10:00	32.97
04/06/2023 15:15:00	32.97
04/06/2023 15:20:00	32.98
04/06/2023 15:25:00	32.97
04/06/2023 15:30:00	32.97
04/06/2023 15:35:00	32.97
04/06/2023 15:40:00	32.98
04/06/2023 15:45:00	32.97
04/06/2023 15:50:00	32.97
04/06/2023 15:55:00	32.97
04/06/2023 16:00:00	32.97
04/06/2023 16:05:00	32.97
04/06/2023 16:10:00	32.97
04/06/2023 16:15:00	32.97
04/06/2023 16:20:00	32.97
04/06/2023 16:25:00	32.97
04/06/2023 16:30:00	32.97
04/06/2023 16:35:00	32.97
04/06/2023 16:40:00	32.97
04/06/2023 16:45:00	32.97
04/06/2023 16:50:00	32.97
04/06/2023 16:55:00	32.97
04/06/2023 17:00:00	32.97
04/06/2023 17:05:00	32.97
04/06/2023 17:10:00	32.97
04/06/2023 17:15:00	32.97
04/06/2023 17:20:00	32.97
04/06/2023 17:25:00	32.97
04/06/2023 17:30:00	32.97
04/06/2023 17:35:00	32.97
04/06/2023 17:40:00	32.97
04/06/2023 17:45:00	32.97
04/06/2023 17:50:00	32.97

River Water Level Data
Neponset River, Hyde Park, MA
March 30 - October 6, 2023

Date & Time (UTC)	Water Level (NAVD88, ft)
04/06/2023 17:55:00	32.97
04/06/2023 18:00:00	32.97
04/06/2023 18:05:00	32.97
04/06/2023 18:10:00	32.97
04/06/2023 18:15:00	32.97
04/06/2023 18:20:00	32.97
04/06/2023 18:25:00	32.97
04/06/2023 18:30:00	32.97
04/06/2023 18:35:00	32.97
04/06/2023 18:40:00	32.97
04/06/2023 18:45:00	32.97
04/06/2023 18:50:00	32.97
04/06/2023 18:55:00	32.97
04/06/2023 19:00:00	32.97
04/06/2023 19:05:00	32.97
04/06/2023 19:10:00	32.97
04/06/2023 19:15:00	32.97
04/06/2023 19:20:00	32.97
04/06/2023 19:25:00	32.97
04/06/2023 19:30:00	32.97
04/06/2023 19:35:00	32.97
04/06/2023 19:40:00	32.97
04/06/2023 19:45:00	32.97
04/06/2023 19:50:00	32.97
04/06/2023 19:55:00	32.97
04/06/2023 20:00:00	32.96
04/06/2023 20:05:00	32.97
04/06/2023 20:10:00	32.97
04/06/2023 20:15:00	32.96
04/06/2023 20:20:00	32.97
04/06/2023 20:25:00	32.97
04/06/2023 20:30:00	32.97
04/06/2023 20:35:00	32.97
04/06/2023 20:40:00	32.97
04/06/2023 20:45:00	32.96
04/06/2023 20:50:00	32.97
04/06/2023 20:55:00	32.97
04/06/2023 21:00:00	32.96
04/06/2023 21:05:00	32.96
04/06/2023 21:10:00	32.96
04/06/2023 21:15:00	32.96

River Water Level Data
Neponset River, Hyde Park, MA
March 30 - October 6, 2023

Date & Time (UTC)	Water Level (NAVD88, ft)
04/06/2023 21:20:00	32.96
04/06/2023 21:25:00	32.96
04/06/2023 21:30:00	32.96
04/06/2023 21:35:00	32.96
04/06/2023 21:40:00	32.96
04/06/2023 21:45:00	32.96
04/06/2023 21:50:00	32.96
04/06/2023 21:55:00	32.97
04/06/2023 22:00:00	32.96
04/06/2023 22:05:00	32.96
04/06/2023 22:10:00	32.96
04/06/2023 22:15:00	32.96
04/06/2023 22:20:00	32.97
04/06/2023 22:25:00	32.97
04/06/2023 22:30:00	32.97
04/06/2023 22:35:00	32.96
04/06/2023 22:40:00	32.96
04/06/2023 22:45:00	32.96
04/06/2023 22:50:00	32.96
04/06/2023 22:55:00	32.96
04/06/2023 23:00:00	32.96
04/06/2023 23:05:00	32.97
04/06/2023 23:10:00	32.96
04/06/2023 23:15:00	32.96
04/06/2023 23:20:00	32.96
04/06/2023 23:25:00	32.96
04/06/2023 23:30:00	32.96
04/06/2023 23:35:00	32.96
04/06/2023 23:40:00	32.96
04/06/2023 23:45:00	32.96
04/06/2023 23:50:00	32.95
04/06/2023 23:55:00	32.96
04/07/2023 00:00:00	32.96
04/07/2023 00:05:00	32.96
04/07/2023 00:10:00	32.95
04/07/2023 00:15:00	32.95
04/07/2023 00:20:00	32.96
04/07/2023 00:25:00	32.96
04/07/2023 00:30:00	32.96
04/07/2023 00:35:00	32.96
04/07/2023 00:40:00	32.95

River Water Level Data
Neponset River, Hyde Park, MA
March 30 - October 6, 2023

Date & Time (UTC)	Water Level (NAVD88, ft)
04/07/2023 00:45:00	32.96
04/07/2023 00:50:00	32.96
04/07/2023 00:55:00	32.95
04/07/2023 01:00:00	32.96
04/07/2023 01:05:00	32.96
04/07/2023 01:10:00	32.96
04/07/2023 01:15:00	32.96
04/07/2023 01:20:00	32.96
04/07/2023 01:25:00	32.96
04/07/2023 01:30:00	32.96
04/07/2023 01:35:00	32.96
04/07/2023 01:40:00	32.95
04/07/2023 01:45:00	32.96
04/07/2023 01:50:00	32.96
04/07/2023 01:55:00	32.95
04/07/2023 02:00:00	32.96
04/07/2023 02:05:00	32.95
04/07/2023 02:10:00	32.95
04/07/2023 02:15:00	32.95
04/07/2023 02:20:00	32.95
04/07/2023 02:25:00	32.95
04/07/2023 02:30:00	32.96
04/07/2023 02:35:00	32.95
04/07/2023 02:40:00	32.95
04/07/2023 02:45:00	32.95
04/07/2023 02:50:00	32.95
04/07/2023 02:55:00	32.95
04/07/2023 03:00:00	32.96
04/07/2023 03:05:00	32.95
04/07/2023 03:10:00	32.95
04/07/2023 03:15:00	32.95
04/07/2023 03:20:00	32.96
04/07/2023 03:25:00	32.95
04/07/2023 03:30:00	32.95
04/07/2023 03:35:00	32.96
04/07/2023 03:40:00	32.95
04/07/2023 03:45:00	32.95
04/07/2023 03:50:00	32.95
04/07/2023 03:55:00	32.95
04/07/2023 04:00:00	32.96
04/07/2023 04:05:00	32.95

River Water Level Data
Neponset River, Hyde Park, MA
March 30 - October 6, 2023

Date & Time (UTC)	Water Level (NAVD88, ft)
04/07/2023 04:10:00	32.95
04/07/2023 04:15:00	32.95
04/07/2023 04:20:00	32.95
04/07/2023 04:25:00	32.95
04/07/2023 04:30:00	32.95
04/07/2023 04:35:00	32.95
04/07/2023 04:40:00	32.95
04/07/2023 04:45:00	32.95
04/07/2023 04:50:00	32.95
04/07/2023 04:55:00	32.95
04/07/2023 05:00:00	32.95
04/07/2023 05:05:00	32.95
04/07/2023 05:10:00	32.95
04/07/2023 05:15:00	32.95
04/07/2023 05:20:00	32.95
04/07/2023 05:25:00	32.95
04/07/2023 05:30:00	32.95
04/07/2023 05:35:00	32.95
04/07/2023 05:40:00	32.95
04/07/2023 05:45:00	32.95
04/07/2023 05:50:00	32.95
04/07/2023 05:55:00	32.95
04/07/2023 06:00:00	32.95
04/07/2023 06:05:00	32.96
04/07/2023 06:10:00	32.96
04/07/2023 06:15:00	32.96
04/07/2023 06:20:00	32.95
04/07/2023 06:25:00	32.95
04/07/2023 06:30:00	32.95
04/07/2023 06:35:00	32.95
04/07/2023 06:40:00	32.95
04/07/2023 06:45:00	32.95
04/07/2023 06:50:00	32.95
04/07/2023 06:55:00	32.95
04/07/2023 07:00:00	32.95
04/07/2023 07:05:00	32.96
04/07/2023 07:10:00	32.94
04/07/2023 07:15:00	32.95
04/07/2023 07:20:00	32.95
04/07/2023 07:25:00	32.95
04/07/2023 07:30:00	32.95

River Water Level Data
Neponset River, Hyde Park, MA
March 30 - October 6, 2023

Date & Time (UTC)	Water Level (NAVD88, ft)
04/07/2023 07:35:00	32.95
04/07/2023 07:40:00	32.95
04/07/2023 07:45:00	32.95
04/07/2023 07:50:00	32.95
04/07/2023 07:55:00	32.95
04/07/2023 08:00:00	32.95
04/07/2023 08:05:00	32.95
04/07/2023 08:10:00	32.95
04/07/2023 08:15:00	32.94
04/07/2023 08:20:00	32.95
04/07/2023 08:25:00	32.94
04/07/2023 08:30:00	32.94
04/07/2023 08:35:00	32.94
04/07/2023 08:40:00	32.94
04/07/2023 08:45:00	32.94
04/07/2023 08:50:00	32.95
04/07/2023 08:55:00	32.95
04/07/2023 09:00:00	32.95
04/07/2023 09:05:00	32.95
04/07/2023 09:10:00	32.94
04/07/2023 09:15:00	32.94
04/07/2023 09:20:00	32.94
04/07/2023 09:25:00	32.94
04/07/2023 09:30:00	32.94
04/07/2023 09:35:00	32.95
04/07/2023 09:40:00	32.94
04/07/2023 09:45:00	32.94
04/07/2023 09:50:00	32.94
04/07/2023 09:55:00	32.94
04/07/2023 10:00:00	32.94
04/07/2023 10:05:00	32.94
04/07/2023 10:10:00	32.94
04/07/2023 10:15:00	32.94
04/07/2023 10:20:00	32.94
04/07/2023 10:25:00	32.94
04/07/2023 10:30:00	32.94
04/07/2023 10:35:00	32.94
04/07/2023 10:40:00	32.94
04/07/2023 10:45:00	32.94
04/07/2023 10:50:00	32.94
04/07/2023 10:55:00	32.94

River Water Level Data
Neponset River, Hyde Park, MA
March 30 - October 6, 2023

Date & Time (UTC)	Water Level (NAVD88, ft)
04/07/2023 11:00:00	32.94
04/07/2023 11:05:00	32.93
04/07/2023 11:10:00	32.94
04/07/2023 11:15:00	32.93
04/07/2023 11:20:00	32.94
04/07/2023 11:25:00	32.93
04/07/2023 11:30:00	32.93
04/07/2023 11:35:00	32.94
04/07/2023 11:40:00	32.94
04/07/2023 11:45:00	32.94
04/07/2023 11:50:00	32.94
04/07/2023 11:55:00	32.94
04/07/2023 12:00:00	32.93
04/07/2023 12:05:00	32.93
04/07/2023 12:10:00	32.93
04/07/2023 12:15:00	32.93
04/07/2023 12:20:00	32.93
04/07/2023 12:25:00	32.93
04/07/2023 12:30:00	32.93
04/07/2023 12:35:00	32.93
04/07/2023 12:40:00	32.94
04/07/2023 12:45:00	32.93
04/07/2023 12:50:00	32.93
04/07/2023 12:55:00	32.93
04/07/2023 13:00:00	32.93
04/07/2023 13:05:00	32.93
04/07/2023 13:10:00	32.92
04/07/2023 13:15:00	32.94
04/07/2023 13:20:00	32.94
04/07/2023 13:25:00	32.94
04/07/2023 13:30:00	32.93
04/07/2023 13:35:00	32.93
04/07/2023 13:40:00	32.94
04/07/2023 13:45:00	32.94
04/07/2023 13:50:00	32.94
04/07/2023 13:55:00	32.94
04/07/2023 14:00:00	32.93
04/07/2023 14:05:00	32.93
04/07/2023 14:10:00	32.93
04/07/2023 14:15:00	32.93
04/07/2023 14:20:00	32.93

River Water Level Data
Neponset River, Hyde Park, MA
March 30 - October 6, 2023

Date & Time (UTC)	Water Level (NAVD88, ft)
04/07/2023 14:25:00	32.93
04/07/2023 14:30:00	32.92
04/07/2023 14:35:00	32.93
04/07/2023 14:40:00	32.94
04/07/2023 14:45:00	32.93
04/07/2023 14:50:00	32.93
04/07/2023 14:55:00	32.93
04/07/2023 15:00:00	32.93
04/07/2023 15:05:00	32.94
04/07/2023 15:10:00	32.93
04/07/2023 15:15:00	32.93
04/07/2023 15:20:00	32.93
04/07/2023 15:25:00	32.93
04/07/2023 15:30:00	32.93
04/07/2023 15:35:00	32.94
04/07/2023 15:40:00	32.93
04/07/2023 15:45:00	32.94
04/07/2023 15:50:00	32.94
04/07/2023 15:55:00	32.94
04/07/2023 16:00:00	32.93
04/07/2023 16:05:00	32.93
04/07/2023 16:10:00	32.94
04/07/2023 16:15:00	32.94
04/07/2023 16:20:00	32.94
04/07/2023 16:25:00	32.93
04/07/2023 16:30:00	32.93
04/07/2023 16:35:00	32.92
04/07/2023 16:40:00	32.93
04/07/2023 16:45:00	32.93
04/07/2023 16:50:00	32.93
04/07/2023 16:55:00	32.93
04/07/2023 17:00:00	32.94
04/07/2023 17:05:00	32.93
04/07/2023 17:10:00	32.93
04/07/2023 17:15:00	32.93
04/07/2023 17:20:00	32.95
04/07/2023 17:25:00	32.93
04/07/2023 17:30:00	32.92
04/07/2023 17:35:00	32.93
04/07/2023 17:40:00	32.93
04/07/2023 17:45:00	32.93

River Water Level Data
Neponset River, Hyde Park, MA
March 30 - October 6, 2023

Date & Time (UTC)	Water Level (NAVD88, ft)
04/07/2023 17:50:00	32.94
04/07/2023 17:55:00	32.92
04/07/2023 18:00:00	32.93
04/07/2023 18:05:00	32.94
04/07/2023 18:10:00	32.93
04/07/2023 18:15:00	32.93
04/07/2023 18:20:00	32.93
04/07/2023 18:25:00	32.94
04/07/2023 18:30:00	32.94
04/07/2023 18:35:00	32.93
04/07/2023 18:40:00	32.93
04/07/2023 18:45:00	32.95
04/07/2023 18:50:00	32.94
04/07/2023 18:55:00	32.94
04/07/2023 19:00:00	32.93
04/07/2023 19:05:00	32.93
04/07/2023 19:10:00	32.93
04/07/2023 19:15:00	32.92
04/07/2023 19:20:00	32.93
04/07/2023 19:25:00	32.93
04/07/2023 19:30:00	32.94
04/07/2023 19:35:00	32.93
04/07/2023 19:40:00	32.93
04/07/2023 19:45:00	32.93
04/07/2023 19:50:00	32.93
04/07/2023 19:55:00	32.93
04/07/2023 20:00:00	32.93
04/07/2023 20:05:00	32.93
04/07/2023 20:10:00	32.93
04/07/2023 20:15:00	32.93
04/07/2023 20:20:00	32.93
04/07/2023 20:25:00	32.92
04/07/2023 20:30:00	32.93
04/07/2023 20:35:00	32.94
04/07/2023 20:40:00	32.92
04/07/2023 20:45:00	32.93
04/07/2023 20:50:00	32.93
04/07/2023 20:55:00	32.93
04/07/2023 21:00:00	32.93
04/07/2023 21:05:00	32.93
04/07/2023 21:10:00	32.93

River Water Level Data
Neponset River, Hyde Park, MA
March 30 - October 6, 2023

Date & Time (UTC)	Water Level (NAVD88, ft)
04/07/2023 21:15:00	32.93
04/07/2023 21:20:00	32.94
04/07/2023 21:25:00	32.93
04/07/2023 21:30:00	32.93
04/07/2023 21:35:00	32.93
04/07/2023 21:40:00	32.93
04/07/2023 21:45:00	32.93
04/07/2023 21:50:00	32.92
04/07/2023 21:55:00	32.93
04/07/2023 22:00:00	32.93
04/07/2023 22:05:00	32.93
04/07/2023 22:10:00	32.93
04/07/2023 22:15:00	32.93
04/07/2023 22:20:00	32.93
04/07/2023 22:25:00	32.92
04/07/2023 22:30:00	32.93
04/07/2023 22:35:00	32.93
04/07/2023 22:40:00	32.93
04/07/2023 22:45:00	32.93
04/07/2023 22:50:00	32.93
04/07/2023 22:55:00	32.93
04/07/2023 23:00:00	32.93
04/07/2023 23:05:00	32.93
04/07/2023 23:10:00	32.93
04/07/2023 23:15:00	32.93
04/07/2023 23:20:00	32.93
04/07/2023 23:25:00	32.92
04/07/2023 23:30:00	32.93
04/07/2023 23:35:00	32.92
04/07/2023 23:40:00	32.93
04/07/2023 23:45:00	32.92
04/07/2023 23:50:00	32.92
04/07/2023 23:55:00	32.93
04/08/2023 00:00:00	32.93
04/08/2023 00:05:00	32.92
04/08/2023 00:10:00	32.93
04/08/2023 00:15:00	32.92
04/08/2023 00:20:00	32.92
04/08/2023 00:25:00	32.93
04/08/2023 00:30:00	32.92
04/08/2023 00:35:00	32.92

River Water Level Data
Neponset River, Hyde Park, MA
March 30 - October 6, 2023

Date & Time (UTC)	Water Level (NAVD88, ft)
04/08/2023 00:40:00	32.92
04/08/2023 00:45:00	32.92
04/08/2023 00:50:00	32.92
04/08/2023 00:55:00	32.92
04/08/2023 01:00:00	32.92
04/08/2023 01:05:00	32.92
04/08/2023 01:10:00	32.92
04/08/2023 01:15:00	32.92
04/08/2023 01:20:00	32.92
04/08/2023 01:25:00	32.92
04/08/2023 01:30:00	32.92
04/08/2023 01:35:00	32.92
04/08/2023 01:40:00	32.91
04/08/2023 01:45:00	32.92
04/08/2023 01:50:00	32.92
04/08/2023 01:55:00	32.92
04/08/2023 02:00:00	32.92
04/08/2023 02:05:00	32.91
04/08/2023 02:10:00	32.91
04/08/2023 02:15:00	32.91
04/08/2023 02:20:00	32.91
04/08/2023 02:25:00	32.91
04/08/2023 02:30:00	32.91
04/08/2023 02:35:00	32.91
04/08/2023 02:40:00	32.91
04/08/2023 02:45:00	32.91
04/08/2023 02:50:00	32.91
04/08/2023 02:55:00	32.91
04/08/2023 03:00:00	32.91
04/08/2023 03:05:00	32.91
04/08/2023 03:10:00	32.92
04/08/2023 03:15:00	32.91
04/08/2023 03:20:00	32.91
04/08/2023 03:25:00	32.91
04/08/2023 03:30:00	32.91
04/08/2023 03:35:00	32.91
04/08/2023 03:40:00	32.91
04/08/2023 03:45:00	32.91
04/08/2023 03:50:00	32.91
04/08/2023 03:55:00	32.91
04/08/2023 04:00:00	32.91

River Water Level Data
Neponset River, Hyde Park, MA
March 30 - October 6, 2023

Date & Time (UTC)	Water Level (NAVD88, ft)
04/08/2023 04:05:00	32.91
04/08/2023 04:10:00	32.91
04/08/2023 04:15:00	32.91
04/08/2023 04:20:00	32.91
04/08/2023 04:25:00	32.91
04/08/2023 04:30:00	32.91
04/08/2023 04:35:00	32.91
04/08/2023 04:40:00	32.91
04/08/2023 04:45:00	32.90
04/08/2023 04:50:00	32.90
04/08/2023 04:55:00	32.91
04/08/2023 05:00:00	32.90
04/08/2023 05:05:00	32.91
04/08/2023 05:10:00	32.90
04/08/2023 05:15:00	32.91
04/08/2023 05:20:00	32.91
04/08/2023 05:25:00	32.90
04/08/2023 05:30:00	32.90
04/08/2023 05:35:00	32.90
04/08/2023 05:40:00	32.91
04/08/2023 05:45:00	32.90
04/08/2023 05:50:00	32.90
04/08/2023 05:55:00	32.90
04/08/2023 06:00:00	32.90
04/08/2023 06:05:00	32.90
04/08/2023 06:10:00	32.90
04/08/2023 06:15:00	32.91
04/08/2023 06:20:00	32.91
04/08/2023 06:25:00	32.91
04/08/2023 06:30:00	32.90
04/08/2023 06:35:00	32.90
04/08/2023 06:40:00	32.90
04/08/2023 06:45:00	32.91
04/08/2023 06:50:00	32.90
04/08/2023 06:55:00	32.90
04/08/2023 07:00:00	32.90
04/08/2023 07:05:00	32.90
04/08/2023 07:10:00	32.90
04/08/2023 07:15:00	32.90
04/08/2023 07:20:00	32.90
04/08/2023 07:25:00	32.91

River Water Level Data
Neponset River, Hyde Park, MA
March 30 - October 6, 2023

Date & Time (UTC)	Water Level (NAVD88, ft)
04/08/2023 07:30:00	32.90
04/08/2023 07:35:00	32.90
04/08/2023 07:40:00	32.90
04/08/2023 07:45:00	32.90
04/08/2023 07:50:00	32.90
04/08/2023 07:55:00	32.90
04/08/2023 08:00:00	32.90
04/08/2023 08:05:00	32.90
04/08/2023 08:10:00	32.90
04/08/2023 08:15:00	32.89
04/08/2023 08:20:00	32.90
04/08/2023 08:25:00	32.90
04/08/2023 08:30:00	32.90
04/08/2023 08:35:00	32.90
04/08/2023 08:40:00	32.90
04/08/2023 08:45:00	32.90
04/08/2023 08:50:00	32.90
04/08/2023 08:55:00	32.90
04/08/2023 09:00:00	32.90
04/08/2023 09:05:00	32.90
04/08/2023 09:10:00	32.89
04/08/2023 09:15:00	32.91
04/08/2023 09:20:00	32.90
04/08/2023 09:25:00	32.90
04/08/2023 09:30:00	32.90
04/08/2023 09:35:00	32.90
04/08/2023 09:40:00	32.90
04/08/2023 09:45:00	32.90
04/08/2023 09:50:00	32.90
04/08/2023 09:55:00	32.90
04/08/2023 10:00:00	32.90
04/08/2023 10:05:00	32.90
04/08/2023 10:10:00	32.90
04/08/2023 10:15:00	32.90
04/08/2023 10:20:00	32.90
04/08/2023 10:25:00	32.90
04/08/2023 10:30:00	32.90
04/08/2023 10:35:00	32.90
04/08/2023 10:40:00	32.89
04/08/2023 10:45:00	32.89
04/08/2023 10:50:00	32.89

River Water Level Data
Neponset River, Hyde Park, MA
March 30 - October 6, 2023

Date & Time (UTC)	Water Level (NAVD88, ft)
04/08/2023 10:55:00	32.89
04/08/2023 11:00:00	32.89
04/08/2023 11:05:00	32.88
04/08/2023 11:10:00	32.88
04/08/2023 11:15:00	32.87
04/08/2023 11:20:00	32.87
04/08/2023 11:25:00	32.87
04/08/2023 11:30:00	32.88
04/08/2023 11:35:00	32.87
04/08/2023 11:40:00	32.88
04/08/2023 11:45:00	32.88
04/08/2023 11:50:00	32.88
04/08/2023 11:55:00	32.88
04/08/2023 12:00:00	32.88
04/08/2023 12:05:00	32.88
04/08/2023 12:10:00	32.88
04/08/2023 12:15:00	32.88
04/08/2023 12:20:00	32.88
04/08/2023 12:25:00	32.88
04/08/2023 12:30:00	32.87
04/08/2023 12:35:00	32.88
04/08/2023 12:40:00	32.88
04/08/2023 12:45:00	32.88
04/08/2023 12:50:00	32.87
04/08/2023 12:55:00	32.88
04/08/2023 13:00:00	32.87
04/08/2023 13:05:00	32.88
04/08/2023 13:10:00	32.87
04/08/2023 13:15:00	32.87
04/08/2023 13:20:00	32.87
04/08/2023 13:25:00	32.87
04/08/2023 13:30:00	32.88
04/08/2023 13:35:00	32.87
04/08/2023 13:40:00	32.88
04/08/2023 13:45:00	32.87
04/08/2023 13:50:00	32.86
04/08/2023 13:55:00	32.87
04/08/2023 14:00:00	32.87
04/08/2023 14:05:00	32.87
04/08/2023 14:10:00	32.87
04/08/2023 14:15:00	32.86

River Water Level Data
Neponset River, Hyde Park, MA
March 30 - October 6, 2023

Date & Time (UTC)	Water Level (NAVD88, ft)
04/08/2023 14:20:00	32.87
04/08/2023 14:25:00	32.86
04/08/2023 14:30:00	32.86
04/08/2023 14:35:00	32.87
04/08/2023 14:40:00	32.87
04/08/2023 14:45:00	32.87
04/08/2023 14:50:00	32.87
04/08/2023 14:55:00	32.86
04/08/2023 15:00:00	32.87
04/08/2023 15:05:00	32.87
04/08/2023 15:10:00	32.86
04/08/2023 15:15:00	32.86
04/08/2023 15:20:00	32.87
04/08/2023 15:25:00	32.87
04/08/2023 15:30:00	32.87
04/08/2023 15:35:00	32.86
04/08/2023 15:40:00	32.87
04/08/2023 15:45:00	32.86
04/08/2023 15:50:00	32.87
04/08/2023 15:55:00	32.87
04/08/2023 16:00:00	32.87
04/08/2023 16:05:00	32.87
04/08/2023 16:10:00	32.87
04/08/2023 16:15:00	32.86
04/08/2023 16:20:00	32.86
04/08/2023 16:25:00	32.87
04/08/2023 16:30:00	32.86
04/08/2023 16:35:00	32.87
04/08/2023 16:40:00	32.87
04/08/2023 16:45:00	32.87
04/08/2023 16:50:00	32.86
04/08/2023 16:55:00	32.86
04/08/2023 17:00:00	32.87
04/08/2023 17:05:00	32.86
04/08/2023 17:10:00	32.87
04/08/2023 17:15:00	32.87
04/08/2023 17:20:00	32.87
04/08/2023 17:25:00	32.86
04/08/2023 17:30:00	32.86
04/08/2023 17:35:00	32.87
04/08/2023 17:40:00	32.87

River Water Level Data
Neponset River, Hyde Park, MA
March 30 - October 6, 2023

Date & Time (UTC)	Water Level (NAVD88, ft)
04/08/2023 17:45:00	32.86
04/08/2023 17:50:00	32.86
04/08/2023 17:55:00	32.87
04/08/2023 18:00:00	32.86
04/08/2023 18:05:00	32.86
04/08/2023 18:10:00	32.86
04/08/2023 18:15:00	32.86
04/08/2023 18:20:00	32.86
04/08/2023 18:25:00	32.86
04/08/2023 18:30:00	32.86
04/08/2023 18:35:00	32.87
04/08/2023 18:40:00	32.86
04/08/2023 18:45:00	32.87
04/08/2023 18:50:00	32.86
04/08/2023 18:55:00	32.86
04/08/2023 19:00:00	32.86
04/08/2023 19:05:00	32.86
04/08/2023 19:10:00	32.86
04/08/2023 19:15:00	32.86
04/08/2023 19:20:00	32.86
04/08/2023 19:25:00	32.86
04/08/2023 19:30:00	32.86
04/08/2023 19:35:00	32.86
04/08/2023 19:40:00	32.86
04/08/2023 19:45:00	32.86
04/08/2023 19:50:00	32.86
04/08/2023 19:55:00	32.86
04/08/2023 20:00:00	32.85
04/08/2023 20:05:00	32.85
04/08/2023 20:10:00	32.86
04/08/2023 20:15:00	32.85
04/08/2023 20:20:00	32.86
04/08/2023 20:25:00	32.85
04/08/2023 20:30:00	32.85
04/08/2023 20:35:00	32.86
04/08/2023 20:40:00	32.86
04/08/2023 20:45:00	32.86
04/08/2023 20:50:00	32.86
04/08/2023 20:55:00	32.86
04/08/2023 21:00:00	32.85
04/08/2023 21:05:00	32.86

River Water Level Data
Neponset River, Hyde Park, MA
March 30 - October 6, 2023

Date & Time (UTC)	Water Level (NAVD88, ft)
04/08/2023 21:10:00	32.86
04/08/2023 21:15:00	32.86
04/08/2023 21:20:00	32.86
04/08/2023 21:25:00	32.86
04/08/2023 21:30:00	32.85
04/08/2023 21:35:00	32.86
04/08/2023 21:40:00	32.86
04/08/2023 21:45:00	32.85
04/08/2023 21:50:00	32.86
04/08/2023 21:55:00	32.86
04/08/2023 22:00:00	32.86
04/08/2023 22:05:00	32.85
04/08/2023 22:10:00	32.85
04/08/2023 22:15:00	32.85
04/08/2023 22:20:00	32.85
04/08/2023 22:25:00	32.85
04/08/2023 22:30:00	32.85
04/08/2023 22:35:00	32.85
04/08/2023 22:40:00	32.85
04/08/2023 22:45:00	32.85
04/08/2023 22:50:00	32.85
04/08/2023 22:55:00	32.85
04/08/2023 23:00:00	32.85
04/08/2023 23:05:00	32.85
04/08/2023 23:10:00	32.85
04/08/2023 23:15:00	32.85
04/08/2023 23:20:00	32.85
04/08/2023 23:25:00	32.85
04/08/2023 23:30:00	32.85
04/08/2023 23:35:00	32.85
04/08/2023 23:40:00	32.85
04/08/2023 23:45:00	32.85
04/08/2023 23:50:00	32.85
04/08/2023 23:55:00	32.85
04/09/2023 00:00:00	32.85
04/09/2023 00:05:00	32.85
04/09/2023 00:10:00	32.85
04/09/2023 00:15:00	32.85
04/09/2023 00:20:00	32.85
04/09/2023 00:25:00	32.85
04/09/2023 00:30:00	32.85

River Water Level Data
Neponset River, Hyde Park, MA
March 30 - October 6, 2023

Date & Time (UTC)	Water Level (NAVD88, ft)
04/09/2023 00:35:00	32.85
04/09/2023 00:40:00	32.85
04/09/2023 00:45:00	32.85
04/09/2023 00:50:00	32.85
04/09/2023 00:55:00	32.85
04/09/2023 01:00:00	32.84
04/09/2023 01:05:00	32.84
04/09/2023 01:10:00	32.85
04/09/2023 01:15:00	32.85
04/09/2023 01:20:00	32.85
04/09/2023 01:25:00	32.85
04/09/2023 01:30:00	32.85
04/09/2023 01:35:00	32.85
04/09/2023 01:40:00	32.84
04/09/2023 01:45:00	32.84
04/09/2023 01:50:00	32.84
04/09/2023 01:55:00	32.84
04/09/2023 02:00:00	32.84
04/09/2023 02:05:00	32.84
04/09/2023 02:10:00	32.84
04/09/2023 02:15:00	32.84
04/09/2023 02:20:00	32.85
04/09/2023 02:25:00	32.84
04/09/2023 02:30:00	32.84
04/09/2023 02:35:00	32.84
04/09/2023 02:40:00	32.84
04/09/2023 02:45:00	32.84
04/09/2023 02:50:00	32.84
04/09/2023 02:55:00	32.84
04/09/2023 03:00:00	32.84
04/09/2023 03:05:00	32.84
04/09/2023 03:10:00	32.84
04/09/2023 03:15:00	32.84
04/09/2023 03:20:00	32.84
04/09/2023 03:25:00	32.84
04/09/2023 03:30:00	32.84
04/09/2023 03:35:00	32.84
04/09/2023 03:40:00	32.85
04/09/2023 03:45:00	32.84
04/09/2023 03:50:00	32.84
04/09/2023 03:55:00	32.84

River Water Level Data
Neponset River, Hyde Park, MA
March 30 - October 6, 2023

Date & Time (UTC)	Water Level (NAVD88, ft)
04/09/2023 04:00:00	32.84
04/09/2023 04:05:00	32.84
04/09/2023 04:10:00	32.84
04/09/2023 04:15:00	32.84
04/09/2023 04:20:00	32.84
04/09/2023 04:25:00	32.84
04/09/2023 04:30:00	32.84
04/09/2023 04:35:00	32.84
04/09/2023 04:40:00	32.84
04/09/2023 04:45:00	32.84
04/09/2023 04:50:00	32.84
04/09/2023 04:55:00	32.84
04/09/2023 05:00:00	32.84
04/09/2023 05:05:00	32.84
04/09/2023 05:10:00	32.84
04/09/2023 05:15:00	32.84
04/09/2023 05:20:00	32.84
04/09/2023 05:25:00	32.84
04/09/2023 05:30:00	32.84
04/09/2023 05:35:00	32.84
04/09/2023 05:40:00	32.84
04/09/2023 05:45:00	32.84
04/09/2023 05:50:00	32.84
04/09/2023 05:55:00	32.84
04/09/2023 06:00:00	32.83
04/09/2023 06:05:00	32.84
04/09/2023 06:10:00	32.84
04/09/2023 06:15:00	32.84
04/09/2023 06:20:00	32.83
04/09/2023 06:25:00	32.83
04/09/2023 06:30:00	32.83
04/09/2023 06:35:00	32.83
04/09/2023 06:40:00	32.83
04/09/2023 06:45:00	32.83
04/09/2023 06:50:00	32.83
04/09/2023 06:55:00	32.83
04/09/2023 07:00:00	32.83
04/09/2023 07:05:00	32.83
04/09/2023 07:10:00	32.83
04/09/2023 07:15:00	32.83
04/09/2023 07:20:00	32.83

River Water Level Data
Neponset River, Hyde Park, MA
March 30 - October 6, 2023

Date & Time (UTC)	Water Level (NAVD88, ft)
04/09/2023 07:25:00	32.83
04/09/2023 07:30:00	32.83
04/09/2023 07:35:00	32.83
04/09/2023 07:40:00	32.82
04/09/2023 07:45:00	32.83
04/09/2023 07:50:00	32.83
04/09/2023 07:55:00	32.83
04/09/2023 08:00:00	32.83
04/09/2023 08:05:00	32.83
04/09/2023 08:10:00	32.82
04/09/2023 08:15:00	32.82
04/09/2023 08:20:00	32.82
04/09/2023 08:25:00	32.82
04/09/2023 08:30:00	32.82
04/09/2023 08:35:00	32.82
04/09/2023 08:40:00	32.82
04/09/2023 08:45:00	32.83
04/09/2023 08:50:00	32.83
04/09/2023 08:55:00	32.83
04/09/2023 09:00:00	32.82
04/09/2023 09:05:00	32.83
04/09/2023 09:10:00	32.82
04/09/2023 09:15:00	32.82
04/09/2023 09:20:00	32.82
04/09/2023 09:25:00	32.82
04/09/2023 09:30:00	32.82
04/09/2023 09:35:00	32.82
04/09/2023 09:40:00	32.82
04/09/2023 09:45:00	32.82
04/09/2023 09:50:00	32.83
04/09/2023 09:55:00	32.82
04/09/2023 10:00:00	32.82
04/09/2023 10:05:00	32.82
04/09/2023 10:10:00	32.82
04/09/2023 10:15:00	32.83
04/09/2023 10:20:00	32.82
04/09/2023 10:25:00	32.82
04/09/2023 10:30:00	32.82
04/09/2023 10:35:00	32.82
04/09/2023 10:40:00	32.82
04/09/2023 10:45:00	32.82

River Water Level Data
Neponset River, Hyde Park, MA
March 30 - October 6, 2023

Date & Time (UTC)	Water Level (NAVD88, ft)
04/09/2023 10:50:00	32.82
04/09/2023 10:55:00	32.82
04/09/2023 11:00:00	32.81
04/09/2023 11:05:00	32.81
04/09/2023 11:10:00	32.81
04/09/2023 11:15:00	32.80
04/09/2023 11:20:00	32.81
04/09/2023 11:25:00	32.80
04/09/2023 11:30:00	32.80
04/09/2023 11:35:00	32.81
04/09/2023 11:40:00	32.80
04/09/2023 11:45:00	32.81
04/09/2023 11:50:00	32.80
04/09/2023 11:55:00	32.80
04/09/2023 12:00:00	32.81
04/09/2023 12:05:00	32.80
04/09/2023 12:10:00	32.81
04/09/2023 12:15:00	32.81
04/09/2023 12:20:00	32.80
04/09/2023 12:25:00	32.80
04/09/2023 12:30:00	32.81
04/09/2023 12:35:00	32.81
04/09/2023 12:40:00	32.80
04/09/2023 12:45:00	32.81
04/09/2023 12:50:00	32.81
04/09/2023 12:55:00	32.80
04/09/2023 13:00:00	32.81
04/09/2023 13:05:00	32.80
04/09/2023 13:10:00	32.80
04/09/2023 13:15:00	32.80
04/09/2023 13:20:00	32.80
04/09/2023 13:25:00	32.80
04/09/2023 13:30:00	32.80
04/09/2023 13:35:00	32.80
04/09/2023 13:40:00	32.80
04/09/2023 13:45:00	32.80
04/09/2023 13:50:00	32.80
04/09/2023 13:55:00	32.80
04/09/2023 14:00:00	32.80
04/09/2023 14:05:00	32.80
04/09/2023 14:10:00	32.80

River Water Level Data
Neponset River, Hyde Park, MA
March 30 - October 6, 2023

Date & Time (UTC)	Water Level (NAVD88, ft)
04/09/2023 14:15:00	32.80
04/09/2023 14:20:00	32.79
04/09/2023 14:25:00	32.80
04/09/2023 14:30:00	32.80
04/09/2023 14:35:00	32.80
04/09/2023 14:40:00	32.80
04/09/2023 14:45:00	32.80
04/09/2023 14:50:00	32.80
04/09/2023 14:55:00	32.79
04/09/2023 15:00:00	32.79
04/09/2023 15:05:00	32.80
04/09/2023 15:10:00	32.80
04/09/2023 15:15:00	32.79
04/09/2023 15:20:00	32.80
04/09/2023 15:25:00	32.80
04/09/2023 15:30:00	32.80
04/09/2023 15:35:00	32.80
04/09/2023 15:40:00	32.80
04/09/2023 15:45:00	32.80
04/09/2023 15:50:00	32.79
04/09/2023 15:55:00	32.80
04/09/2023 16:00:00	32.79
04/09/2023 16:05:00	32.80
04/09/2023 16:10:00	32.79
04/09/2023 16:15:00	32.80
04/09/2023 16:20:00	32.79
04/09/2023 16:25:00	32.79
04/09/2023 16:30:00	32.79
04/09/2023 16:35:00	32.79
04/09/2023 16:40:00	32.79
04/09/2023 16:45:00	32.79
04/09/2023 16:50:00	32.79
04/09/2023 16:55:00	32.79
04/09/2023 17:00:00	32.79
04/09/2023 17:05:00	32.79
04/09/2023 17:10:00	32.79
04/09/2023 17:15:00	32.79
04/09/2023 17:20:00	32.80
04/09/2023 17:25:00	32.79
04/09/2023 17:30:00	32.80
04/09/2023 17:35:00	32.79

River Water Level Data
Neponset River, Hyde Park, MA
March 30 - October 6, 2023

Date & Time (UTC)	Water Level (NAVD88, ft)
04/09/2023 17:40:00	32.79
04/09/2023 17:45:00	32.80
04/09/2023 17:50:00	32.79
04/09/2023 17:55:00	32.79
04/09/2023 18:00:00	32.79
04/09/2023 18:05:00	32.79
04/09/2023 18:10:00	32.79
04/09/2023 18:15:00	32.79
04/09/2023 18:20:00	32.79
04/09/2023 18:25:00	32.79
04/09/2023 18:30:00	32.79
04/09/2023 18:35:00	32.80
04/09/2023 18:40:00	32.79
04/09/2023 18:45:00	32.79
04/09/2023 18:50:00	32.79
04/09/2023 18:55:00	32.79
04/09/2023 19:00:00	32.79
04/09/2023 19:05:00	32.79
04/09/2023 19:10:00	32.79
04/09/2023 19:15:00	32.79
04/09/2023 19:20:00	32.79
04/09/2023 19:25:00	32.79
04/09/2023 19:30:00	32.80
04/09/2023 19:35:00	32.79
04/09/2023 19:40:00	32.79
04/09/2023 19:45:00	32.79
04/09/2023 19:50:00	32.79
04/09/2023 19:55:00	32.80
04/09/2023 20:00:00	32.80
04/09/2023 20:05:00	32.80
04/09/2023 20:10:00	32.79
04/09/2023 20:15:00	32.79
04/09/2023 20:20:00	32.79
04/09/2023 20:25:00	32.79
04/09/2023 20:30:00	32.79
04/09/2023 20:35:00	32.79
04/09/2023 20:40:00	32.79
04/09/2023 20:45:00	32.79
04/09/2023 20:50:00	32.79
04/09/2023 20:55:00	32.80
04/09/2023 21:00:00	32.80

River Water Level Data
Neponset River, Hyde Park, MA
March 30 - October 6, 2023

Date & Time (UTC)	Water Level (NAVD88, ft)
04/09/2023 21:05:00	32.79
04/09/2023 21:10:00	32.80
04/09/2023 21:15:00	32.80
04/09/2023 21:20:00	32.79
04/09/2023 21:25:00	32.79
04/09/2023 21:30:00	32.80
04/09/2023 21:35:00	32.79
04/09/2023 21:40:00	32.79
04/09/2023 21:45:00	32.79
04/09/2023 21:50:00	32.79
04/09/2023 21:55:00	32.79
04/09/2023 22:00:00	32.79
04/09/2023 22:05:00	32.79
04/09/2023 22:10:00	32.79
04/09/2023 22:15:00	32.79
04/09/2023 22:20:00	32.79
04/09/2023 22:25:00	32.79
04/09/2023 22:30:00	32.79
04/09/2023 22:35:00	32.79
04/09/2023 22:40:00	32.79
04/09/2023 22:45:00	32.79
04/09/2023 22:50:00	32.79
04/09/2023 22:55:00	32.79
04/09/2023 23:00:00	32.79
04/09/2023 23:05:00	32.79
04/09/2023 23:10:00	32.79
04/09/2023 23:15:00	32.79
04/09/2023 23:20:00	32.79
04/09/2023 23:25:00	32.79
04/09/2023 23:30:00	32.79
04/09/2023 23:35:00	32.79
04/09/2023 23:40:00	32.79
04/09/2023 23:45:00	32.80
04/09/2023 23:50:00	32.79
04/09/2023 23:55:00	32.80
04/10/2023 00:00:00	32.80
04/10/2023 00:05:00	32.80
04/10/2023 00:10:00	32.80
04/10/2023 00:15:00	32.80
04/10/2023 00:20:00	32.80
04/10/2023 00:25:00	32.79

River Water Level Data
Neponset River, Hyde Park, MA
March 30 - October 6, 2023

Date & Time (UTC)	Water Level (NAVD88, ft)
04/10/2023 00:30:00	32.80
04/10/2023 00:35:00	32.80
04/10/2023 00:40:00	32.79
04/10/2023 00:45:00	32.80
04/10/2023 00:50:00	32.79
04/10/2023 00:55:00	32.80
04/10/2023 01:00:00	32.79
04/10/2023 01:05:00	32.79
04/10/2023 01:10:00	32.80
04/10/2023 01:15:00	32.79
04/10/2023 01:20:00	32.80
04/10/2023 01:25:00	32.80
04/10/2023 01:30:00	32.79
04/10/2023 01:35:00	32.80
04/10/2023 01:40:00	32.79
04/10/2023 01:45:00	32.79
04/10/2023 01:50:00	32.80
04/10/2023 01:55:00	32.79
04/10/2023 02:00:00	32.79
04/10/2023 02:05:00	32.80
04/10/2023 02:10:00	32.80
04/10/2023 02:15:00	32.79
04/10/2023 02:20:00	32.79
04/10/2023 02:25:00	32.79
04/10/2023 02:30:00	32.80
04/10/2023 02:35:00	32.79
04/10/2023 02:40:00	32.80
04/10/2023 02:45:00	32.79
04/10/2023 02:50:00	32.80
04/10/2023 02:55:00	32.80
04/10/2023 03:00:00	32.79
04/10/2023 03:05:00	32.79
04/10/2023 03:10:00	32.80
04/10/2023 03:15:00	32.79
04/10/2023 03:20:00	32.80
04/10/2023 03:25:00	32.79
04/10/2023 03:30:00	32.79
04/10/2023 03:35:00	32.79
04/10/2023 03:40:00	32.79
04/10/2023 03:45:00	32.79
04/10/2023 03:50:00	32.79

River Water Level Data
Neponset River, Hyde Park, MA
March 30 - October 6, 2023

Date & Time (UTC)	Water Level (NAVD88, ft)
04/10/2023 03:55:00	32.79
04/10/2023 04:00:00	32.79
04/10/2023 04:05:00	32.79
04/10/2023 04:10:00	32.79
04/10/2023 04:15:00	32.79
04/10/2023 04:20:00	32.79
04/10/2023 04:25:00	32.79
04/10/2023 04:30:00	32.79
04/10/2023 04:35:00	32.79
04/10/2023 04:40:00	32.79
04/10/2023 04:45:00	32.79
04/10/2023 04:50:00	32.78
04/10/2023 04:55:00	32.78
04/10/2023 05:00:00	32.79
04/10/2023 05:05:00	32.79
04/10/2023 05:10:00	32.78
04/10/2023 05:15:00	32.79
04/10/2023 05:20:00	32.79
04/10/2023 05:25:00	32.79
04/10/2023 05:30:00	32.78
04/10/2023 05:35:00	32.78
04/10/2023 05:40:00	32.79
04/10/2023 05:45:00	32.79
04/10/2023 05:50:00	32.79
04/10/2023 05:55:00	32.79
04/10/2023 06:00:00	32.79
04/10/2023 06:05:00	32.79
04/10/2023 06:10:00	32.79
04/10/2023 06:15:00	32.79
04/10/2023 06:20:00	32.79
04/10/2023 06:25:00	32.79
04/10/2023 06:30:00	32.79
04/10/2023 06:35:00	32.79
04/10/2023 06:40:00	32.78
04/10/2023 06:45:00	32.78
04/10/2023 06:50:00	32.78
04/10/2023 06:55:00	32.78
04/10/2023 07:00:00	32.78
04/10/2023 07:05:00	32.79
04/10/2023 07:10:00	32.79
04/10/2023 07:15:00	32.78

River Water Level Data
Neponset River, Hyde Park, MA
March 30 - October 6, 2023

Date & Time (UTC)	Water Level (NAVD88, ft)
04/10/2023 07:20:00	32.78
04/10/2023 07:25:00	32.78
04/10/2023 07:30:00	32.79
04/10/2023 07:35:00	32.78
04/10/2023 07:40:00	32.78
04/10/2023 07:45:00	32.79
04/10/2023 07:50:00	32.78
04/10/2023 07:55:00	32.79
04/10/2023 08:00:00	32.79
04/10/2023 08:05:00	32.78
04/10/2023 08:10:00	32.78
04/10/2023 08:15:00	32.78
04/10/2023 08:20:00	32.78
04/10/2023 08:25:00	32.78
04/10/2023 08:30:00	32.78
04/10/2023 08:35:00	32.78
04/10/2023 08:40:00	32.78
04/10/2023 08:45:00	32.78
04/10/2023 08:50:00	32.78
04/10/2023 08:55:00	32.78
04/10/2023 09:00:00	32.78
04/10/2023 09:05:00	32.78
04/10/2023 09:10:00	32.78
04/10/2023 09:15:00	32.78
04/10/2023 09:20:00	32.78
04/10/2023 09:25:00	32.78
04/10/2023 09:30:00	32.78
04/10/2023 09:35:00	32.78
04/10/2023 09:40:00	32.78
04/10/2023 09:45:00	32.78
04/10/2023 09:50:00	32.78
04/10/2023 09:55:00	32.78
04/10/2023 10:00:00	32.77
04/10/2023 10:05:00	32.78
04/10/2023 10:10:00	32.78
04/10/2023 10:15:00	32.78
04/10/2023 10:20:00	32.78
04/10/2023 10:25:00	32.77
04/10/2023 10:30:00	32.77
04/10/2023 10:35:00	32.78
04/10/2023 10:40:00	32.77

River Water Level Data
Neponset River, Hyde Park, MA
March 30 - October 6, 2023

Date & Time (UTC)	Water Level (NAVD88, ft)
04/10/2023 10:45:00	32.78
04/10/2023 10:50:00	32.78
04/10/2023 10:55:00	32.77
04/10/2023 11:00:00	32.77
04/10/2023 11:05:00	32.77
04/10/2023 11:10:00	32.76
04/10/2023 11:15:00	32.76
04/10/2023 11:20:00	32.76
04/10/2023 11:25:00	32.76
04/10/2023 11:30:00	32.76
04/10/2023 11:35:00	32.76
04/10/2023 11:40:00	32.75
04/10/2023 11:45:00	32.76
04/10/2023 11:50:00	32.76
04/10/2023 11:55:00	32.76
04/10/2023 12:00:00	32.76
04/10/2023 12:05:00	32.76
04/10/2023 12:10:00	32.76
04/10/2023 12:15:00	32.76
04/10/2023 12:20:00	32.76
04/10/2023 12:25:00	32.76
04/10/2023 12:30:00	32.76
04/10/2023 12:35:00	32.76
04/10/2023 12:40:00	32.76
04/10/2023 12:45:00	32.76
04/10/2023 12:50:00	32.77
04/10/2023 12:55:00	32.76
04/10/2023 13:00:00	32.76
04/10/2023 13:05:00	32.76
04/10/2023 13:10:00	32.76
04/10/2023 13:15:00	32.76
04/10/2023 13:20:00	32.76
04/10/2023 13:25:00	32.76
04/10/2023 13:30:00	32.76
04/10/2023 13:35:00	32.76
04/10/2023 13:40:00	32.77
04/10/2023 13:45:00	32.77
04/10/2023 13:50:00	32.76
04/10/2023 13:55:00	32.76
04/10/2023 14:00:00	32.76
04/10/2023 14:05:00	32.76

River Water Level Data
Neponset River, Hyde Park, MA
March 30 - October 6, 2023

Date & Time (UTC)	Water Level (NAVD88, ft)
04/10/2023 14:10:00	32.76
04/10/2023 14:15:00	32.76
04/10/2023 14:20:00	32.75
04/10/2023 14:25:00	32.76
04/10/2023 14:30:00	32.76
04/10/2023 14:35:00	32.76
04/10/2023 14:40:00	32.76
04/10/2023 14:45:00	32.76
04/10/2023 14:50:00	32.76
04/10/2023 14:55:00	32.76
04/10/2023 15:00:00	32.76
04/10/2023 15:05:00	32.76
04/10/2023 15:10:00	32.76
04/10/2023 15:15:00	32.76
04/10/2023 15:20:00	32.76
04/10/2023 15:25:00	32.76
04/10/2023 15:30:00	32.76
04/10/2023 15:35:00	32.76
04/10/2023 15:40:00	32.75
04/10/2023 15:45:00	32.75
04/10/2023 15:50:00	32.76
04/10/2023 15:55:00	32.76
04/10/2023 16:00:00	32.76
04/10/2023 16:05:00	32.76
04/10/2023 16:10:00	32.76
04/10/2023 16:15:00	32.76
04/10/2023 16:20:00	32.76
04/10/2023 16:25:00	32.77
04/10/2023 16:30:00	32.76
04/10/2023 16:35:00	32.76
04/10/2023 16:40:00	32.77
04/10/2023 16:45:00	32.76
04/10/2023 16:50:00	32.76
04/10/2023 16:55:00	32.76
04/10/2023 17:00:00	32.76
04/10/2023 17:05:00	32.76
04/10/2023 17:10:00	32.76
04/10/2023 17:15:00	32.76
04/10/2023 17:20:00	32.76
04/10/2023 17:25:00	32.76
04/10/2023 17:30:00	32.76

River Water Level Data
Neponset River, Hyde Park, MA
March 30 - October 6, 2023

Date & Time (UTC)	Water Level (NAVD88, ft)
04/10/2023 17:35:00	32.76
04/10/2023 17:40:00	32.77
04/10/2023 17:45:00	32.76
04/10/2023 17:50:00	32.77
04/10/2023 17:55:00	32.76
04/10/2023 18:00:00	32.77
04/10/2023 18:05:00	32.76
04/10/2023 18:10:00	32.76
04/10/2023 18:15:00	32.76
04/10/2023 18:20:00	32.76
04/10/2023 18:25:00	32.76
04/10/2023 18:30:00	32.76
04/10/2023 18:35:00	32.76
04/10/2023 18:40:00	32.76
04/10/2023 18:45:00	32.76
04/10/2023 18:50:00	32.75
04/10/2023 18:55:00	32.75
04/10/2023 19:00:00	32.76
04/10/2023 19:05:00	32.76
04/10/2023 19:10:00	32.75
04/10/2023 19:15:00	32.76
04/10/2023 19:20:00	32.75
04/10/2023 19:25:00	32.76
04/10/2023 19:30:00	32.76
04/10/2023 19:35:00	32.75
04/10/2023 19:40:00	32.75
04/10/2023 19:45:00	32.75
04/10/2023 19:50:00	32.75
04/10/2023 19:55:00	32.75
04/10/2023 20:00:00	32.76
04/10/2023 20:05:00	32.76
04/10/2023 20:10:00	32.76
04/10/2023 20:15:00	32.75
04/10/2023 20:20:00	32.76
04/10/2023 20:25:00	32.76
04/10/2023 20:30:00	32.76
04/10/2023 20:35:00	32.75
04/10/2023 20:40:00	32.75
04/10/2023 20:45:00	32.75
04/10/2023 20:50:00	32.75
04/10/2023 20:55:00	32.75

River Water Level Data
Neponset River, Hyde Park, MA
March 30 - October 6, 2023

Date & Time (UTC)	Water Level (NAVD88, ft)
04/10/2023 21:00:00	32.75
04/10/2023 21:05:00	32.75
04/10/2023 21:10:00	32.75
04/10/2023 21:15:00	32.75
04/10/2023 21:20:00	32.75
04/10/2023 21:25:00	32.76
04/10/2023 21:30:00	32.75
04/10/2023 21:35:00	32.75
04/10/2023 21:40:00	32.75
04/10/2023 21:45:00	32.76
04/10/2023 21:50:00	32.75
04/10/2023 21:55:00	32.75
04/10/2023 22:00:00	32.75
04/10/2023 22:05:00	32.75
04/10/2023 22:10:00	32.75
04/10/2023 22:15:00	32.75
04/10/2023 22:20:00	32.75
04/10/2023 22:25:00	32.75
04/10/2023 22:30:00	32.75
04/10/2023 22:35:00	32.75
04/10/2023 22:40:00	32.75
04/10/2023 22:45:00	32.75
04/10/2023 22:50:00	32.75
04/10/2023 22:55:00	32.75
04/10/2023 23:00:00	32.75
04/10/2023 23:05:00	32.75
04/10/2023 23:10:00	32.75
04/10/2023 23:15:00	32.75
04/10/2023 23:20:00	32.75
04/10/2023 23:25:00	32.75
04/10/2023 23:30:00	32.75
04/10/2023 23:35:00	32.75
04/10/2023 23:40:00	32.75
04/10/2023 23:45:00	32.75
04/10/2023 23:50:00	32.75
04/10/2023 23:55:00	32.75
04/11/2023 00:00:00	32.75
04/11/2023 00:05:00	32.75
04/11/2023 00:10:00	32.75
04/11/2023 00:15:00	32.75
04/11/2023 00:20:00	32.74

River Water Level Data
Neponset River, Hyde Park, MA
March 30 - October 6, 2023

Date & Time (UTC)	Water Level (NAVD88, ft)
04/11/2023 00:25:00	32.75
04/11/2023 00:30:00	32.74
04/11/2023 00:35:00	32.74
04/11/2023 00:40:00	32.74
04/11/2023 00:45:00	32.74
04/11/2023 00:50:00	32.75
04/11/2023 00:55:00	32.75
04/11/2023 01:00:00	32.74
04/11/2023 01:05:00	32.74
04/11/2023 01:10:00	32.74
04/11/2023 01:15:00	32.74
04/11/2023 01:20:00	32.74
04/11/2023 01:25:00	32.74
04/11/2023 01:30:00	32.74
04/11/2023 01:35:00	32.75
04/11/2023 01:40:00	32.75
04/11/2023 01:45:00	32.74
04/11/2023 01:50:00	32.75
04/11/2023 01:55:00	32.74
04/11/2023 02:00:00	32.74
04/11/2023 02:05:00	32.75
04/11/2023 02:10:00	32.74
04/11/2023 02:15:00	32.74
04/11/2023 02:20:00	32.75
04/11/2023 02:25:00	32.74
04/11/2023 02:30:00	32.74
04/11/2023 02:35:00	32.74
04/11/2023 02:40:00	32.74
04/11/2023 02:45:00	32.74
04/11/2023 02:50:00	32.74
04/11/2023 02:55:00	32.74
04/11/2023 03:00:00	32.74
04/11/2023 03:05:00	32.74
04/11/2023 03:10:00	32.74
04/11/2023 03:15:00	32.74
04/11/2023 03:20:00	32.74
04/11/2023 03:25:00	32.74
04/11/2023 03:30:00	32.74
04/11/2023 03:35:00	32.74
04/11/2023 03:40:00	32.74
04/11/2023 03:45:00	32.74

River Water Level Data
Neponset River, Hyde Park, MA
March 30 - October 6, 2023

Date & Time (UTC)	Water Level (NAVD88, ft)
04/11/2023 03:50:00	32.74
04/11/2023 03:55:00	32.73
04/11/2023 04:00:00	32.74
04/11/2023 04:05:00	32.74
04/11/2023 04:10:00	32.74
04/11/2023 04:15:00	32.74
04/11/2023 04:20:00	32.74
04/11/2023 04:25:00	32.74
04/11/2023 04:30:00	32.74
04/11/2023 04:35:00	32.74
04/11/2023 04:40:00	32.74
04/11/2023 04:45:00	32.74
04/11/2023 04:50:00	32.74
04/11/2023 04:55:00	32.74
04/11/2023 05:00:00	32.74
04/11/2023 05:05:00	32.73
04/11/2023 05:10:00	32.74
04/11/2023 05:15:00	32.74
04/11/2023 05:20:00	32.74
04/11/2023 05:25:00	32.74
04/11/2023 05:30:00	32.74
04/11/2023 05:35:00	32.74
04/11/2023 05:40:00	32.74
04/11/2023 05:45:00	32.74
04/11/2023 05:50:00	32.74
04/11/2023 05:55:00	32.74
04/11/2023 06:00:00	32.73
04/11/2023 06:05:00	32.73
04/11/2023 06:10:00	32.74
04/11/2023 06:15:00	32.73
04/11/2023 06:20:00	32.73
04/11/2023 06:25:00	32.74
04/11/2023 06:30:00	32.73
04/11/2023 06:35:00	32.73
04/11/2023 06:40:00	32.74
04/11/2023 06:45:00	32.73
04/11/2023 06:50:00	32.73
04/11/2023 06:55:00	32.73
04/11/2023 07:00:00	32.73
04/11/2023 07:05:00	32.73
04/11/2023 07:10:00	32.73

River Water Level Data
Neponset River, Hyde Park, MA
March 30 - October 6, 2023

Date & Time (UTC)	Water Level (NAVD88, ft)
04/11/2023 07:15:00	32.73
04/11/2023 07:20:00	32.73
04/11/2023 07:25:00	32.73
04/11/2023 07:30:00	32.73
04/11/2023 07:35:00	32.73
04/11/2023 07:40:00	32.73
04/11/2023 07:45:00	32.73
04/11/2023 07:50:00	32.73
04/11/2023 07:55:00	32.73
04/11/2023 08:00:00	32.73
04/11/2023 08:05:00	32.73
04/11/2023 08:10:00	32.73
04/11/2023 08:15:00	32.73
04/11/2023 08:20:00	32.73
04/11/2023 08:25:00	32.73
04/11/2023 08:30:00	32.73
04/11/2023 08:35:00	32.73
04/11/2023 08:40:00	32.73
04/11/2023 08:45:00	32.73
04/11/2023 08:50:00	32.74
04/11/2023 08:55:00	32.73
04/11/2023 09:00:00	32.73
04/11/2023 09:05:00	32.73
04/11/2023 09:10:00	32.73
04/11/2023 09:15:00	32.73
04/11/2023 09:20:00	32.73
04/11/2023 09:25:00	32.73
04/11/2023 09:30:00	32.72
04/11/2023 09:35:00	32.72
04/11/2023 09:40:00	32.72
04/11/2023 09:45:00	32.72
04/11/2023 09:50:00	32.73
04/11/2023 09:55:00	32.73
04/11/2023 10:00:00	32.73
04/11/2023 10:05:00	32.72
04/11/2023 10:10:00	32.73
04/11/2023 10:15:00	32.73
04/11/2023 10:20:00	32.72
04/11/2023 10:25:00	32.73
04/11/2023 10:30:00	32.72
04/11/2023 10:35:00	32.72

River Water Level Data
Neponset River, Hyde Park, MA
March 30 - October 6, 2023

Date & Time (UTC)	Water Level (NAVD88, ft)
04/11/2023 10:40:00	32.72
04/11/2023 10:45:00	32.72
04/11/2023 10:50:00	32.72
04/11/2023 10:55:00	32.72
04/11/2023 11:00:00	32.72
04/11/2023 11:05:00	32.72
04/11/2023 11:10:00	32.72
04/11/2023 11:15:00	32.72
04/11/2023 11:20:00	32.72
04/11/2023 11:25:00	32.72
04/11/2023 11:30:00	32.72
04/11/2023 11:35:00	32.71
04/11/2023 11:40:00	32.71
04/11/2023 11:45:00	32.71
04/11/2023 11:50:00	32.71
04/11/2023 11:55:00	32.71
04/11/2023 12:00:00	32.71
04/11/2023 12:05:00	32.71
04/11/2023 12:10:00	32.71
04/11/2023 12:15:00	32.71
04/11/2023 12:20:00	32.71
04/11/2023 12:25:00	32.71
04/11/2023 12:30:00	32.71
04/11/2023 12:35:00	32.71
04/11/2023 12:40:00	32.71
04/11/2023 12:45:00	32.70
04/11/2023 12:50:00	32.71
04/11/2023 12:55:00	32.71
04/11/2023 13:00:00	32.71
04/11/2023 13:05:00	32.71
04/11/2023 13:10:00	32.71
04/11/2023 13:15:00	32.70
04/11/2023 13:20:00	32.71
04/11/2023 13:25:00	32.71
04/11/2023 13:30:00	32.71
04/11/2023 13:35:00	32.71
04/11/2023 13:40:00	32.71
04/11/2023 13:45:00	32.71
04/11/2023 13:50:00	32.71
04/11/2023 13:55:00	32.72
04/11/2023 14:00:00	32.71

River Water Level Data
Neponset River, Hyde Park, MA
March 30 - October 6, 2023

Date & Time (UTC)	Water Level (NAVD88, ft)
04/11/2023 14:05:00	32.71
04/11/2023 14:10:00	32.71
04/11/2023 14:15:00	32.71
04/11/2023 14:20:00	32.72
04/11/2023 14:25:00	32.71
04/11/2023 14:30:00	32.70
04/11/2023 14:35:00	32.71
04/11/2023 14:40:00	32.71
04/11/2023 14:45:00	32.71
04/11/2023 14:50:00	32.70
04/11/2023 14:55:00	32.71
04/11/2023 15:00:00	32.71
04/11/2023 15:05:00	32.71
04/11/2023 15:10:00	32.71
04/11/2023 15:15:00	32.71
04/11/2023 15:20:00	32.71
04/11/2023 15:25:00	32.71
04/11/2023 15:30:00	32.71
04/11/2023 15:35:00	32.71
04/11/2023 15:40:00	32.72
04/11/2023 15:45:00	32.71
04/11/2023 15:50:00	32.71
04/11/2023 15:55:00	32.72
04/11/2023 16:00:00	32.71
04/11/2023 16:05:00	32.71
04/11/2023 16:10:00	32.71
04/11/2023 16:15:00	32.72
04/11/2023 16:20:00	32.71
04/11/2023 16:25:00	32.72
04/11/2023 16:30:00	32.71
04/11/2023 16:35:00	32.72
04/11/2023 16:40:00	32.72
04/11/2023 16:45:00	32.72
04/11/2023 16:50:00	32.71
04/11/2023 16:55:00	32.72
04/11/2023 17:00:00	32.72
04/11/2023 17:05:00	32.72
04/11/2023 17:10:00	32.71
04/11/2023 17:15:00	32.72
04/11/2023 17:20:00	32.72
04/11/2023 17:25:00	32.72

River Water Level Data
Neponset River, Hyde Park, MA
March 30 - October 6, 2023

Date & Time (UTC)	Water Level (NAVD88, ft)
04/11/2023 17:30:00	32.71
04/11/2023 17:35:00	32.71
04/11/2023 17:40:00	32.72
04/11/2023 17:45:00	32.70
04/11/2023 17:50:00	32.72
04/11/2023 17:55:00	32.72
04/11/2023 18:00:00	32.72
04/11/2023 18:05:00	32.73
04/11/2023 18:10:00	32.71
04/11/2023 18:15:00	32.72
04/11/2023 18:20:00	32.72
04/11/2023 18:25:00	32.72
04/11/2023 18:30:00	32.72
04/11/2023 18:35:00	32.71
04/11/2023 18:40:00	32.73
04/11/2023 18:45:00	32.72
04/11/2023 18:50:00	32.72
04/11/2023 18:55:00	32.71
04/11/2023 19:00:00	32.72
04/11/2023 19:05:00	32.72
04/11/2023 19:10:00	32.72
04/11/2023 19:15:00	32.72
04/11/2023 19:20:00	32.71
04/11/2023 19:25:00	32.72
04/11/2023 19:30:00	32.72
04/11/2023 19:35:00	32.72
04/11/2023 19:40:00	32.72
04/11/2023 19:45:00	32.72
04/11/2023 19:50:00	32.72
04/11/2023 19:55:00	32.72
04/11/2023 20:00:00	32.72
04/11/2023 20:05:00	32.72
04/11/2023 20:10:00	32.71
04/11/2023 20:15:00	32.72
04/11/2023 20:20:00	32.72
04/11/2023 20:25:00	32.71
04/11/2023 20:30:00	32.72
04/11/2023 20:35:00	32.71
04/11/2023 20:40:00	32.71
04/11/2023 20:45:00	32.71
04/11/2023 20:50:00	32.72

River Water Level Data
Neponset River, Hyde Park, MA
March 30 - October 6, 2023

Date & Time (UTC)	Water Level (NAVD88, ft)
04/11/2023 20:55:00	32.72
04/11/2023 21:00:00	32.72
04/11/2023 21:05:00	32.72
04/11/2023 21:10:00	32.71
04/11/2023 21:15:00	32.71
04/11/2023 21:20:00	32.71
04/11/2023 21:25:00	32.72
04/11/2023 21:30:00	32.71
04/11/2023 21:35:00	32.71
04/11/2023 21:40:00	32.71
04/11/2023 21:45:00	32.71
04/11/2023 21:50:00	32.71
04/11/2023 21:55:00	32.71
04/11/2023 22:00:00	32.71
04/11/2023 22:05:00	32.71
04/11/2023 22:10:00	32.71
04/11/2023 22:15:00	32.70
04/11/2023 22:20:00	32.71
04/11/2023 22:25:00	32.71
04/11/2023 22:30:00	32.71
04/11/2023 22:35:00	32.70
04/11/2023 22:40:00	32.71
04/11/2023 22:45:00	32.70
04/11/2023 22:50:00	32.70
04/11/2023 22:55:00	32.71
04/11/2023 23:00:00	32.71
04/11/2023 23:05:00	32.70
04/11/2023 23:10:00	32.71
04/11/2023 23:15:00	32.70
04/11/2023 23:20:00	32.70
04/11/2023 23:25:00	32.70
04/11/2023 23:30:00	32.70
04/11/2023 23:35:00	32.70
04/11/2023 23:40:00	32.70
04/11/2023 23:45:00	32.70
04/11/2023 23:50:00	32.70
04/11/2023 23:55:00	32.70
04/12/2023 00:00:00	32.69
04/12/2023 00:05:00	32.70
04/12/2023 00:10:00	32.70
04/12/2023 00:15:00	32.71

River Water Level Data
Neponset River, Hyde Park, MA
March 30 - October 6, 2023

Date & Time (UTC)	Water Level (NAVD88, ft)
04/12/2023 00:20:00	32.70
04/12/2023 00:25:00	32.70
04/12/2023 00:30:00	32.70
04/12/2023 00:35:00	32.70
04/12/2023 00:40:00	32.69
04/12/2023 00:45:00	32.71
04/12/2023 00:50:00	32.70
04/12/2023 00:55:00	32.70
04/12/2023 01:00:00	32.69
04/12/2023 01:05:00	32.70
04/12/2023 01:10:00	32.70
04/12/2023 01:15:00	32.70
04/12/2023 01:20:00	32.70
04/12/2023 01:25:00	32.69
04/12/2023 01:30:00	32.70
04/12/2023 01:35:00	32.70
04/12/2023 01:40:00	32.70
04/12/2023 01:45:00	32.70
04/12/2023 01:50:00	32.70
04/12/2023 01:55:00	32.71
04/12/2023 02:00:00	32.70
04/12/2023 02:05:00	32.71
04/12/2023 02:10:00	32.70
04/12/2023 02:15:00	32.70
04/12/2023 02:20:00	32.70
04/12/2023 02:25:00	32.70
04/12/2023 02:30:00	32.70
04/12/2023 02:35:00	32.70
04/12/2023 02:40:00	32.70
04/12/2023 02:45:00	32.70
04/12/2023 02:50:00	32.70
04/12/2023 02:55:00	32.70
04/12/2023 03:00:00	32.70
04/12/2023 03:05:00	32.70
04/12/2023 03:10:00	32.70
04/12/2023 03:15:00	32.70
04/12/2023 03:20:00	32.70
04/12/2023 03:25:00	32.70
04/12/2023 03:30:00	32.70
04/12/2023 03:35:00	32.70
04/12/2023 03:40:00	32.69

River Water Level Data
Neponset River, Hyde Park, MA
March 30 - October 6, 2023

Date & Time (UTC)	Water Level (NAVD88, ft)
04/12/2023 03:45:00	32.69
04/12/2023 03:50:00	32.69
04/12/2023 03:55:00	32.70
04/12/2023 04:00:00	32.70
04/12/2023 04:05:00	32.70
04/12/2023 04:10:00	32.69
04/12/2023 04:15:00	32.70
04/12/2023 04:20:00	32.69
04/12/2023 04:25:00	32.70
04/12/2023 04:30:00	32.70
04/12/2023 04:35:00	32.70
04/12/2023 04:40:00	32.70
04/12/2023 04:45:00	32.70
04/12/2023 04:50:00	32.70
04/12/2023 04:55:00	32.69
04/12/2023 05:00:00	32.70
04/12/2023 05:05:00	32.69
04/12/2023 05:10:00	32.69
04/12/2023 05:15:00	32.69
04/12/2023 05:20:00	32.70
04/12/2023 05:25:00	32.70
04/12/2023 05:30:00	32.69
04/12/2023 05:35:00	32.69
04/12/2023 05:40:00	32.69
04/12/2023 05:45:00	32.69
04/12/2023 05:50:00	32.69
04/12/2023 05:55:00	32.69
04/12/2023 06:00:00	32.69
04/12/2023 06:05:00	32.70
04/12/2023 06:10:00	32.69
04/12/2023 06:15:00	32.69
04/12/2023 06:20:00	32.69
04/12/2023 06:25:00	32.69
04/12/2023 06:30:00	32.69
04/12/2023 06:35:00	32.69
04/12/2023 06:40:00	32.69
04/12/2023 06:45:00	32.70
04/12/2023 06:50:00	32.70
04/12/2023 06:55:00	32.69
04/12/2023 07:00:00	32.69
04/12/2023 07:05:00	32.69

River Water Level Data
Neponset River, Hyde Park, MA
March 30 - October 6, 2023

Date & Time (UTC)	Water Level (NAVD88, ft)
04/12/2023 07:10:00	32.69
04/12/2023 07:15:00	32.69
04/12/2023 07:20:00	32.69
04/12/2023 07:25:00	32.69
04/12/2023 07:30:00	32.69
04/12/2023 07:35:00	32.69
04/12/2023 07:40:00	32.69
04/12/2023 07:45:00	32.69
04/12/2023 07:50:00	32.69
04/12/2023 07:55:00	32.69
04/12/2023 08:00:00	32.68
04/12/2023 08:05:00	32.68
04/12/2023 08:10:00	32.69
04/12/2023 08:15:00	32.69
04/12/2023 08:20:00	32.69
04/12/2023 08:25:00	32.69
04/12/2023 08:30:00	32.68
04/12/2023 08:35:00	32.69
04/12/2023 08:40:00	32.69
04/12/2023 08:45:00	32.69
04/12/2023 08:50:00	32.69
04/12/2023 08:55:00	32.68
04/12/2023 09:00:00	32.69
04/12/2023 09:05:00	32.68
04/12/2023 09:10:00	32.68
04/12/2023 09:15:00	32.69
04/12/2023 09:20:00	32.69
04/12/2023 09:25:00	32.68
04/12/2023 09:30:00	32.69
04/12/2023 09:35:00	32.68
04/12/2023 09:40:00	32.69
04/12/2023 09:45:00	32.68
04/12/2023 09:50:00	32.68
04/12/2023 09:55:00	32.68
04/12/2023 10:00:00	32.68
04/12/2023 10:05:00	32.68
04/12/2023 10:10:00	32.68
04/12/2023 10:15:00	32.69
04/12/2023 10:20:00	32.69
04/12/2023 10:25:00	32.68
04/12/2023 10:30:00	32.68

River Water Level Data
Neponset River, Hyde Park, MA
March 30 - October 6, 2023

Date & Time (UTC)	Water Level (NAVD88, ft)
04/12/2023 10:35:00	32.68
04/12/2023 10:40:00	32.68
04/12/2023 10:45:00	32.68
04/12/2023 10:50:00	32.68
04/12/2023 10:55:00	32.68
04/12/2023 11:00:00	32.68
04/12/2023 11:05:00	32.68
04/12/2023 11:10:00	32.68
04/12/2023 11:15:00	32.68
04/12/2023 11:20:00	32.68
04/12/2023 11:25:00	32.68
04/12/2023 11:30:00	32.69
04/12/2023 11:35:00	32.68
04/12/2023 11:40:00	32.68
04/12/2023 11:45:00	32.69
04/12/2023 11:50:00	32.69
04/12/2023 11:55:00	32.69
04/12/2023 12:00:00	32.68
04/12/2023 12:05:00	32.68
04/12/2023 12:10:00	32.68
04/12/2023 12:15:00	32.68
04/12/2023 12:20:00	32.68
04/12/2023 12:25:00	32.69
04/12/2023 12:30:00	32.69
04/12/2023 12:35:00	32.67
04/12/2023 12:40:00	32.68
04/12/2023 12:45:00	32.69
04/12/2023 12:50:00	32.69
04/12/2023 12:55:00	32.69
04/12/2023 13:00:00	32.68
04/12/2023 13:05:00	32.68
04/12/2023 13:10:00	32.69
04/12/2023 13:15:00	32.68
04/12/2023 13:20:00	32.69
04/12/2023 13:25:00	32.68
04/12/2023 13:30:00	32.69
04/12/2023 13:35:00	32.68
04/12/2023 13:40:00	32.69
04/12/2023 13:45:00	32.69
04/12/2023 13:50:00	32.69
04/12/2023 13:55:00	32.68

River Water Level Data
Neponset River, Hyde Park, MA
March 30 - October 6, 2023

Date & Time (UTC)	Water Level (NAVD88, ft)
04/12/2023 14:00:00	32.68
04/12/2023 14:05:00	32.68
04/12/2023 14:10:00	32.69
04/12/2023 14:15:00	32.68
04/12/2023 14:20:00	32.68
04/12/2023 14:25:00	32.68
04/12/2023 14:30:00	32.68
04/12/2023 14:35:00	32.68
04/12/2023 14:40:00	32.69
04/12/2023 14:45:00	32.68
04/12/2023 14:50:00	32.69
04/12/2023 14:55:00	32.68
04/12/2023 15:00:00	32.69
04/12/2023 15:05:00	32.69
04/12/2023 15:10:00	32.69
04/12/2023 15:15:00	32.69
04/12/2023 15:20:00	32.69
04/12/2023 15:25:00	32.69
04/12/2023 15:30:00	32.69
04/12/2023 15:35:00	32.69
04/12/2023 15:40:00	32.68
04/12/2023 15:45:00	32.69
04/12/2023 15:50:00	32.69
04/12/2023 15:55:00	32.67
04/12/2023 16:00:00	32.69
04/12/2023 16:05:00	32.69
04/12/2023 16:10:00	32.69
04/12/2023 16:15:00	32.68
04/12/2023 16:20:00	32.68
04/12/2023 16:25:00	32.69
04/12/2023 16:30:00	32.70
04/12/2023 16:35:00	32.69
04/12/2023 16:40:00	32.70
04/12/2023 16:45:00	32.68
04/12/2023 16:50:00	32.68
04/12/2023 16:55:00	32.69
04/12/2023 17:00:00	32.69
04/12/2023 17:05:00	32.70
04/12/2023 17:10:00	32.68
04/12/2023 17:15:00	32.69
04/12/2023 17:20:00	32.69

River Water Level Data
Neponset River, Hyde Park, MA
March 30 - October 6, 2023

Date & Time (UTC)	Water Level (NAVD88, ft)
04/12/2023 17:25:00	32.69
04/12/2023 17:30:00	32.68
04/12/2023 17:35:00	32.69
04/12/2023 17:40:00	32.70
04/12/2023 17:45:00	32.68
04/12/2023 17:50:00	32.69
04/12/2023 17:55:00	32.69
04/12/2023 18:00:00	32.68
04/12/2023 18:05:00	32.69
04/12/2023 18:10:00	32.69
04/12/2023 18:15:00	32.69
04/12/2023 18:20:00	32.70
04/12/2023 18:25:00	32.69
04/12/2023 18:30:00	32.69
04/12/2023 18:35:00	32.69
04/12/2023 18:40:00	32.69
04/12/2023 18:45:00	32.69
04/12/2023 18:50:00	32.69
04/12/2023 18:55:00	32.70
04/12/2023 19:00:00	32.70
04/12/2023 19:05:00	32.69
04/12/2023 19:10:00	32.69
04/12/2023 19:15:00	32.70
04/12/2023 19:20:00	32.70
04/12/2023 19:25:00	32.69
04/12/2023 19:30:00	32.70
04/12/2023 19:35:00	32.70
04/12/2023 19:40:00	32.70
04/12/2023 19:45:00	32.70
04/12/2023 19:50:00	32.70
04/12/2023 19:55:00	32.70
04/12/2023 20:00:00	32.70
04/12/2023 20:05:00	32.70
04/12/2023 20:10:00	32.70
04/12/2023 20:15:00	32.70
04/12/2023 20:20:00	32.70
04/12/2023 20:25:00	32.70
04/12/2023 20:30:00	32.70
04/12/2023 20:35:00	32.70
04/12/2023 20:40:00	32.70
04/12/2023 20:45:00	32.70

River Water Level Data
Neponset River, Hyde Park, MA
March 30 - October 6, 2023

Date & Time (UTC)	Water Level (NAVD88, ft)
04/12/2023 20:50:00	32.70
04/12/2023 20:55:00	32.70
04/12/2023 21:00:00	32.71
04/12/2023 21:05:00	32.70
04/12/2023 21:10:00	32.71
04/12/2023 21:15:00	32.70
04/12/2023 21:20:00	32.70
04/12/2023 21:25:00	32.70
04/12/2023 21:30:00	32.71
04/12/2023 21:35:00	32.71
04/12/2023 21:40:00	32.71
04/12/2023 21:45:00	32.70
04/12/2023 21:50:00	32.70
04/12/2023 21:55:00	32.70
04/12/2023 22:00:00	32.70
04/12/2023 22:05:00	32.70
04/12/2023 22:10:00	32.70
04/12/2023 22:15:00	32.70
04/12/2023 22:20:00	32.70
04/12/2023 22:25:00	32.70
04/12/2023 22:30:00	32.70
04/12/2023 22:35:00	32.70
04/12/2023 22:40:00	32.70
04/12/2023 22:45:00	32.70
04/12/2023 22:50:00	32.70
04/12/2023 22:55:00	32.70
04/12/2023 23:00:00	32.70
04/12/2023 23:05:00	32.70
04/12/2023 23:10:00	32.70
04/12/2023 23:15:00	32.70
04/12/2023 23:20:00	32.70
04/12/2023 23:25:00	32.70
04/12/2023 23:30:00	32.70
04/12/2023 23:35:00	32.70
04/12/2023 23:40:00	32.70
04/12/2023 23:45:00	32.70
04/12/2023 23:50:00	32.70
04/12/2023 23:55:00	32.70
04/13/2023 00:00:00	32.70
04/13/2023 00:05:00	32.70
04/13/2023 00:10:00	32.70

River Water Level Data
Neponset River, Hyde Park, MA
March 30 - October 6, 2023

Date & Time (UTC)	Water Level (NAVD88, ft)
04/13/2023 00:15:00	32.70
04/13/2023 00:20:00	32.70
04/13/2023 00:25:00	32.69
04/13/2023 00:30:00	32.70
04/13/2023 00:35:00	32.70
04/13/2023 00:40:00	32.70
04/13/2023 00:45:00	32.70
04/13/2023 00:50:00	32.70
04/13/2023 00:55:00	32.70
04/13/2023 01:00:00	32.70
04/13/2023 01:05:00	32.70
04/13/2023 01:10:00	32.69
04/13/2023 01:15:00	32.70
04/13/2023 01:20:00	32.69
04/13/2023 01:25:00	32.70
04/13/2023 01:30:00	32.69
04/13/2023 01:35:00	32.69
04/13/2023 01:40:00	32.69
04/13/2023 01:45:00	32.69
04/13/2023 01:50:00	32.69
04/13/2023 01:55:00	32.69
04/13/2023 02:00:00	32.69
04/13/2023 02:05:00	32.69
04/13/2023 02:10:00	32.69
04/13/2023 02:15:00	32.69
04/13/2023 02:20:00	32.69
04/13/2023 02:25:00	32.69
04/13/2023 02:30:00	32.69
04/13/2023 02:35:00	32.69
04/13/2023 02:40:00	32.69
04/13/2023 02:45:00	32.69
04/13/2023 02:50:00	32.69
04/13/2023 02:55:00	32.69
04/13/2023 03:00:00	32.69
04/13/2023 03:05:00	32.69
04/13/2023 03:10:00	32.69
04/13/2023 03:15:00	32.68
04/13/2023 03:20:00	32.69
04/13/2023 03:25:00	32.68
04/13/2023 03:30:00	32.68
04/13/2023 03:35:00	32.69

River Water Level Data
Neponset River, Hyde Park, MA
March 30 - October 6, 2023

Date & Time (UTC)	Water Level (NAVD88, ft)
04/13/2023 03:40:00	32.69
04/13/2023 03:45:00	32.68
04/13/2023 03:50:00	32.68
04/13/2023 03:55:00	32.68
04/13/2023 04:00:00	32.68
04/13/2023 04:05:00	32.68
04/13/2023 04:10:00	32.68
04/13/2023 04:15:00	32.68
04/13/2023 04:20:00	32.68
04/13/2023 04:25:00	32.68
04/13/2023 04:30:00	32.68
04/13/2023 04:35:00	32.68
04/13/2023 04:40:00	32.68
04/13/2023 04:45:00	32.68
04/13/2023 04:50:00	32.68
04/13/2023 04:55:00	32.68
04/13/2023 05:00:00	32.68
04/13/2023 05:05:00	32.67
04/13/2023 05:10:00	32.68
04/13/2023 05:15:00	32.67
04/13/2023 05:20:00	32.68
04/13/2023 05:25:00	32.67
04/13/2023 05:30:00	32.67
04/13/2023 05:35:00	32.67
04/13/2023 05:40:00	32.68
04/13/2023 05:45:00	32.67
04/13/2023 05:50:00	32.68
04/13/2023 05:55:00	32.68
04/13/2023 06:00:00	32.67
04/13/2023 06:05:00	32.67
04/13/2023 06:10:00	32.68
04/13/2023 06:15:00	32.68
04/13/2023 06:20:00	32.68
04/13/2023 06:25:00	32.67
04/13/2023 06:30:00	32.67
04/13/2023 06:35:00	32.67
04/13/2023 06:40:00	32.67
04/13/2023 06:45:00	32.67
04/13/2023 06:50:00	32.67
04/13/2023 06:55:00	32.67
04/13/2023 07:00:00	32.67

River Water Level Data
Neponset River, Hyde Park, MA
March 30 - October 6, 2023

Date & Time (UTC)	Water Level (NAVD88, ft)
04/13/2023 07:05:00	32.67
04/13/2023 07:10:00	32.67
04/13/2023 07:15:00	32.67
04/13/2023 07:20:00	32.67
04/13/2023 07:25:00	32.67
04/13/2023 07:30:00	32.67
04/13/2023 07:35:00	32.67
04/13/2023 07:40:00	32.67
04/13/2023 07:45:00	32.66
04/13/2023 07:50:00	32.67
04/13/2023 07:55:00	32.67
04/13/2023 08:00:00	32.67
04/13/2023 08:05:00	32.66
04/13/2023 08:10:00	32.67
04/13/2023 08:15:00	32.67
04/13/2023 08:20:00	32.66
04/13/2023 08:25:00	32.67
04/13/2023 08:30:00	32.67
04/13/2023 08:35:00	32.67
04/13/2023 08:40:00	32.67
04/13/2023 08:45:00	32.66
04/13/2023 08:50:00	32.67
04/13/2023 08:55:00	32.66
04/13/2023 09:00:00	32.66
04/13/2023 09:05:00	32.66
04/13/2023 09:10:00	32.66
04/13/2023 09:15:00	32.66
04/13/2023 09:20:00	32.66
04/13/2023 09:25:00	32.66
04/13/2023 09:30:00	32.66
04/13/2023 09:35:00	32.66
04/13/2023 09:40:00	32.66
04/13/2023 09:45:00	32.66
04/13/2023 09:50:00	32.66
04/13/2023 09:55:00	32.66
04/13/2023 10:00:00	32.66
04/13/2023 10:05:00	32.65
04/13/2023 10:10:00	32.66
04/13/2023 10:15:00	32.66
04/13/2023 10:20:00	32.65
04/13/2023 10:25:00	32.65

River Water Level Data
Neponset River, Hyde Park, MA
March 30 - October 6, 2023

Date & Time (UTC)	Water Level (NAVD88, ft)
04/13/2023 10:30:00	32.65
04/13/2023 10:35:00	32.65
04/13/2023 10:40:00	32.65
04/13/2023 10:45:00	32.65
04/13/2023 10:50:00	32.65
04/13/2023 10:55:00	32.65
04/13/2023 11:00:00	32.65
04/13/2023 11:05:00	32.65
04/13/2023 11:10:00	32.65
04/13/2023 11:15:00	32.65
04/13/2023 11:20:00	32.65
04/13/2023 11:25:00	32.65
04/13/2023 11:30:00	32.65
04/13/2023 11:35:00	32.65
04/13/2023 11:40:00	32.66
04/13/2023 11:45:00	32.66
04/13/2023 11:50:00	32.66
04/13/2023 11:55:00	32.66
04/13/2023 12:00:00	32.66
04/13/2023 12:05:00	32.66
04/13/2023 12:10:00	32.65
04/13/2023 12:15:00	32.66
04/13/2023 12:20:00	32.66
04/13/2023 12:25:00	32.66
04/13/2023 12:30:00	32.66
04/13/2023 12:35:00	32.65
04/13/2023 12:40:00	32.65
04/13/2023 12:45:00	32.65
04/13/2023 12:50:00	32.65
04/13/2023 12:55:00	32.65
04/13/2023 13:00:00	32.66
04/13/2023 13:05:00	32.65
04/13/2023 13:10:00	32.65
04/13/2023 13:15:00	32.66
04/13/2023 13:20:00	32.66
04/13/2023 13:25:00	32.66
04/13/2023 13:30:00	32.66
04/13/2023 13:35:00	32.65
04/13/2023 13:40:00	32.65
04/13/2023 13:45:00	32.65
04/13/2023 13:50:00	32.65

River Water Level Data
Neponset River, Hyde Park, MA
March 30 - October 6, 2023

Date & Time (UTC)	Water Level (NAVD88, ft)
04/13/2023 13:55:00	32.66
04/13/2023 14:00:00	32.65
04/13/2023 14:05:00	32.66
04/13/2023 14:10:00	32.65
04/13/2023 14:15:00	32.65
04/13/2023 14:20:00	32.65
04/13/2023 14:25:00	32.66
04/13/2023 14:30:00	32.66
04/13/2023 14:35:00	32.65
04/13/2023 14:40:00	32.65
04/13/2023 14:45:00	32.65
04/13/2023 14:50:00	32.65
04/13/2023 14:55:00	32.65
04/13/2023 15:00:00	32.65
04/13/2023 15:05:00	32.64
04/13/2023 15:10:00	32.65
04/13/2023 15:15:00	32.65
04/13/2023 15:20:00	32.65
04/13/2023 15:25:00	32.65
04/13/2023 15:30:00	32.65
04/13/2023 15:35:00	32.65
04/13/2023 15:40:00	32.65
04/13/2023 15:45:00	32.65
04/13/2023 15:50:00	32.65
04/13/2023 15:55:00	32.65
04/13/2023 16:00:00	32.65
04/13/2023 16:05:00	32.65
04/13/2023 16:10:00	32.66
04/13/2023 16:15:00	32.65
04/13/2023 16:20:00	32.65
04/13/2023 16:25:00	32.65
04/13/2023 16:30:00	32.66
04/13/2023 16:35:00	32.65
04/13/2023 16:40:00	32.66
04/13/2023 16:45:00	32.66
04/13/2023 16:50:00	32.66
04/13/2023 16:55:00	32.66
04/13/2023 17:00:00	32.66
04/13/2023 17:05:00	32.67
04/13/2023 17:10:00	32.66
04/13/2023 17:15:00	32.67

River Water Level Data
Neponset River, Hyde Park, MA
March 30 - October 6, 2023

Date & Time (UTC)	Water Level (NAVD88, ft)
04/13/2023 17:20:00	32.67
04/13/2023 17:25:00	32.67
04/13/2023 17:30:00	32.68
04/13/2023 17:35:00	32.67
04/13/2023 17:40:00	32.67
04/13/2023 17:45:00	32.68
04/13/2023 17:50:00	32.69
04/13/2023 17:55:00	32.69
04/13/2023 18:00:00	32.68
04/13/2023 18:05:00	32.69
04/13/2023 18:10:00	32.70
04/13/2023 18:15:00	32.70
04/13/2023 18:20:00	32.70
04/13/2023 18:25:00	32.70
04/13/2023 18:30:00	32.71
04/13/2023 18:35:00	32.71
04/13/2023 18:40:00	32.72
04/13/2023 18:45:00	32.72
04/13/2023 18:50:00	32.73
04/13/2023 18:55:00	32.73
04/13/2023 19:00:00	32.73
04/13/2023 19:05:00	32.74
04/13/2023 19:10:00	32.74
04/13/2023 19:15:00	32.75
04/13/2023 19:20:00	32.75
04/13/2023 19:25:00	32.75
04/13/2023 19:30:00	32.76
04/13/2023 19:35:00	32.76
04/13/2023 19:40:00	32.76
04/13/2023 19:45:00	32.76
04/13/2023 19:50:00	32.77
04/13/2023 19:55:00	32.77
04/13/2023 20:00:00	32.77
04/13/2023 20:05:00	32.78
04/13/2023 20:10:00	32.78
04/13/2023 20:15:00	32.78
04/13/2023 20:20:00	32.78
04/13/2023 20:25:00	32.78
04/13/2023 20:30:00	32.79
04/13/2023 20:35:00	32.79
04/13/2023 20:40:00	32.79

River Water Level Data
Neponset River, Hyde Park, MA
March 30 - October 6, 2023

Date & Time (UTC)	Water Level (NAVD88, ft)
04/13/2023 20:45:00	32.79
04/13/2023 20:50:00	32.79
04/13/2023 20:55:00	32.79
04/13/2023 21:00:00	32.80
04/13/2023 21:05:00	32.80
04/13/2023 21:10:00	32.80
04/13/2023 21:15:00	32.80
04/13/2023 21:20:00	32.80
04/13/2023 21:25:00	32.80
04/13/2023 21:30:00	32.81
04/13/2023 21:35:00	32.81
04/13/2023 21:40:00	32.81
04/13/2023 21:45:00	32.81
04/13/2023 21:50:00	32.80
04/13/2023 21:55:00	32.80
04/13/2023 22:00:00	32.81
04/13/2023 22:05:00	32.80
04/13/2023 22:10:00	32.81
04/13/2023 22:15:00	32.81
04/13/2023 22:20:00	32.81
04/13/2023 22:25:00	32.81
04/13/2023 22:30:00	32.81
04/13/2023 22:35:00	32.81
04/13/2023 22:40:00	32.81
04/13/2023 22:45:00	32.80
04/13/2023 22:50:00	32.81
04/13/2023 22:55:00	32.81
04/13/2023 23:00:00	32.81
04/13/2023 23:05:00	32.81
04/13/2023 23:10:00	32.81
04/13/2023 23:15:00	32.80
04/13/2023 23:20:00	32.81
04/13/2023 23:25:00	32.81
04/13/2023 23:30:00	32.81
04/13/2023 23:35:00	32.81
04/13/2023 23:40:00	32.80
04/13/2023 23:45:00	32.80
04/13/2023 23:50:00	32.80
04/13/2023 23:55:00	32.80
04/14/2023 00:00:00	32.80
04/14/2023 00:05:00	32.81

River Water Level Data
Neponset River, Hyde Park, MA
March 30 - October 6, 2023

Date & Time (UTC)	Water Level (NAVD88, ft)
04/14/2023 00:10:00	32.80
04/14/2023 00:15:00	32.80
04/14/2023 00:20:00	32.80
04/14/2023 00:25:00	32.80
04/14/2023 00:30:00	32.80
04/14/2023 00:35:00	32.80
04/14/2023 00:40:00	32.80
04/14/2023 00:45:00	32.80
04/14/2023 00:50:00	32.80
04/14/2023 00:55:00	32.80
04/14/2023 01:00:00	32.80
04/14/2023 01:05:00	32.80
04/14/2023 01:10:00	32.80
04/14/2023 01:15:00	32.79
04/14/2023 01:20:00	32.79
04/14/2023 01:25:00	32.80
04/14/2023 01:30:00	32.80
04/14/2023 01:35:00	32.80
04/14/2023 01:40:00	32.79
04/14/2023 01:45:00	32.79
04/14/2023 01:50:00	32.79
04/14/2023 01:55:00	32.79
04/14/2023 02:00:00	32.79
04/14/2023 02:05:00	32.79
04/14/2023 02:10:00	32.78
04/14/2023 02:15:00	32.79
04/14/2023 02:20:00	32.79
04/14/2023 02:25:00	32.79
04/14/2023 02:30:00	32.79
04/14/2023 02:35:00	32.79
04/14/2023 02:40:00	32.78
04/14/2023 02:45:00	32.78
04/14/2023 02:50:00	32.79
04/14/2023 02:55:00	32.79
04/14/2023 03:00:00	32.79
04/14/2023 03:05:00	32.79
04/14/2023 03:10:00	32.79
04/14/2023 03:15:00	32.78
04/14/2023 03:20:00	32.79
04/14/2023 03:25:00	32.78
04/14/2023 03:30:00	32.78

River Water Level Data
Neponset River, Hyde Park, MA
March 30 - October 6, 2023

Date & Time (UTC)	Water Level (NAVD88, ft)
04/14/2023 03:35:00	32.78
04/14/2023 03:40:00	32.78
04/14/2023 03:45:00	32.78
04/14/2023 03:50:00	32.78
04/14/2023 03:55:00	32.78
04/14/2023 04:00:00	32.78
04/14/2023 04:05:00	32.78
04/14/2023 04:10:00	32.78
04/14/2023 04:15:00	32.78
04/14/2023 04:20:00	32.78
04/14/2023 04:25:00	32.78
04/14/2023 04:30:00	32.78
04/14/2023 04:35:00	32.78
04/14/2023 04:40:00	32.78
04/14/2023 04:45:00	32.78
04/14/2023 04:50:00	32.78
04/14/2023 04:55:00	32.78
04/14/2023 05:00:00	32.77
04/14/2023 05:05:00	32.78
04/14/2023 05:10:00	32.78
04/14/2023 05:15:00	32.78
04/14/2023 05:20:00	32.78
04/14/2023 05:25:00	32.78
04/14/2023 05:30:00	32.77
04/14/2023 05:35:00	32.77
04/14/2023 05:40:00	32.78
04/14/2023 05:45:00	32.78
04/14/2023 05:50:00	32.78
04/14/2023 05:55:00	32.78
04/14/2023 06:00:00	32.77
04/14/2023 06:05:00	32.77
04/14/2023 06:10:00	32.77
04/14/2023 06:15:00	32.77
04/14/2023 06:20:00	32.77
04/14/2023 06:25:00	32.77
04/14/2023 06:30:00	32.77
04/14/2023 06:35:00	32.77
04/14/2023 06:40:00	32.77
04/14/2023 06:45:00	32.77
04/14/2023 06:50:00	32.77
04/14/2023 06:55:00	32.77

River Water Level Data
Neponset River, Hyde Park, MA
March 30 - October 6, 2023

Date & Time (UTC)	Water Level (NAVD88, ft)
04/14/2023 07:00:00	32.77
04/14/2023 07:05:00	32.77
04/14/2023 07:10:00	32.77
04/14/2023 07:15:00	32.77
04/14/2023 07:20:00	32.77
04/14/2023 07:25:00	32.77
04/14/2023 07:30:00	32.77
04/14/2023 07:35:00	32.76
04/14/2023 07:40:00	32.77
04/14/2023 07:45:00	32.77
04/14/2023 07:50:00	32.76
04/14/2023 07:55:00	32.76
04/14/2023 08:00:00	32.77
04/14/2023 08:05:00	32.76
04/14/2023 08:10:00	32.77
04/14/2023 08:15:00	32.77
04/14/2023 08:20:00	32.77
04/14/2023 08:25:00	32.76
04/14/2023 08:30:00	32.76
04/14/2023 08:35:00	32.76
04/14/2023 08:40:00	32.76
04/14/2023 08:45:00	32.76
04/14/2023 08:50:00	32.76
04/14/2023 08:55:00	32.76
04/14/2023 09:00:00	32.76
04/14/2023 09:05:00	32.76
04/14/2023 09:10:00	32.76
04/14/2023 09:15:00	32.76
04/14/2023 09:20:00	32.76
04/14/2023 09:25:00	32.76
04/14/2023 09:30:00	32.76
04/14/2023 09:35:00	32.76
04/14/2023 09:40:00	32.76
04/14/2023 09:45:00	32.76
04/14/2023 09:50:00	32.76
04/14/2023 09:55:00	32.76
04/14/2023 10:00:00	32.76
04/14/2023 10:05:00	32.76
04/14/2023 10:10:00	32.76
04/14/2023 10:15:00	32.75
04/14/2023 10:20:00	32.76

River Water Level Data
Neponset River, Hyde Park, MA
March 30 - October 6, 2023

Date & Time (UTC)	Water Level (NAVD88, ft)
04/14/2023 10:25:00	32.76
04/14/2023 10:30:00	32.75
04/14/2023 10:35:00	32.75
04/14/2023 10:40:00	32.75
04/14/2023 10:45:00	32.75
04/14/2023 10:50:00	32.76
04/14/2023 10:55:00	32.75
04/14/2023 11:00:00	32.75
04/14/2023 11:05:00	32.76
04/14/2023 11:10:00	32.76
04/14/2023 11:15:00	32.75
04/14/2023 11:20:00	32.75
04/14/2023 11:25:00	32.76
04/14/2023 11:30:00	32.76
04/14/2023 11:35:00	32.76
04/14/2023 11:40:00	32.76
04/14/2023 11:45:00	32.76
04/14/2023 11:50:00	32.76
04/14/2023 11:55:00	32.76
04/14/2023 12:00:00	32.76
04/14/2023 12:05:00	32.76
04/14/2023 12:10:00	32.76
04/14/2023 12:15:00	32.76
04/14/2023 12:20:00	32.76
04/14/2023 12:25:00	32.76
04/14/2023 12:30:00	32.76
04/14/2023 12:35:00	32.76
04/14/2023 12:40:00	32.76
04/14/2023 12:45:00	32.76
04/14/2023 12:50:00	32.76
04/14/2023 12:55:00	32.76
04/14/2023 13:00:00	32.76
04/14/2023 13:05:00	32.76
04/14/2023 13:10:00	32.76
04/14/2023 13:15:00	32.76
04/14/2023 13:20:00	32.76
04/14/2023 13:25:00	32.76
04/14/2023 13:30:00	32.76
04/14/2023 13:35:00	32.76
04/14/2023 13:40:00	32.76
04/14/2023 13:45:00	32.76

River Water Level Data
Neponset River, Hyde Park, MA
March 30 - October 6, 2023

Date & Time (UTC)	Water Level (NAVD88, ft)
04/14/2023 13:50:00	32.77
04/14/2023 13:55:00	32.76
04/14/2023 14:00:00	32.76
04/14/2023 14:05:00	32.76
04/14/2023 14:10:00	32.76
04/14/2023 14:15:00	32.76
04/14/2023 14:20:00	32.75
04/14/2023 14:25:00	32.76
04/14/2023 14:30:00	32.76
04/14/2023 14:35:00	32.76
04/14/2023 14:40:00	32.76
04/14/2023 14:45:00	32.76
04/14/2023 14:50:00	32.76
04/14/2023 14:55:00	32.76
04/14/2023 15:00:00	32.76
04/14/2023 15:05:00	32.75
04/14/2023 15:10:00	32.76
04/14/2023 15:15:00	32.76
04/14/2023 15:20:00	32.75
04/14/2023 15:25:00	32.76
04/14/2023 15:30:00	32.76
04/14/2023 15:35:00	32.76
04/14/2023 15:40:00	32.76
04/14/2023 15:45:00	32.75
04/14/2023 15:50:00	32.76
04/14/2023 15:55:00	32.76
04/14/2023 16:00:00	32.76
04/14/2023 16:05:00	32.76
04/14/2023 16:10:00	32.76
04/14/2023 16:15:00	32.76
04/14/2023 16:20:00	32.76
04/14/2023 16:25:00	32.76
04/14/2023 16:30:00	32.75
04/14/2023 16:35:00	32.76
04/14/2023 16:40:00	32.76
04/14/2023 16:45:00	32.76
04/14/2023 16:50:00	32.76
04/14/2023 16:55:00	32.76
04/14/2023 17:00:00	32.76
04/14/2023 17:05:00	32.76
04/14/2023 17:10:00	32.76

River Water Level Data
Neponset River, Hyde Park, MA
March 30 - October 6, 2023

Date & Time (UTC)	Water Level (NAVD88, ft)
04/14/2023 17:15:00	32.76
04/14/2023 17:20:00	32.76
04/14/2023 17:25:00	32.75
04/14/2023 17:30:00	32.75
04/14/2023 17:35:00	32.75
04/14/2023 17:40:00	32.75
04/14/2023 17:45:00	32.75
04/14/2023 17:50:00	32.75
04/14/2023 17:55:00	32.75
04/14/2023 18:00:00	32.76
04/14/2023 18:05:00	32.76
04/14/2023 18:10:00	32.76
04/14/2023 18:15:00	32.75
04/14/2023 18:20:00	32.75
04/14/2023 18:25:00	32.75
04/14/2023 18:30:00	32.76
04/14/2023 18:35:00	32.75
04/14/2023 18:40:00	32.76
04/14/2023 18:45:00	32.76
04/14/2023 18:50:00	32.75
04/14/2023 18:55:00	32.76
04/14/2023 19:00:00	32.76
04/14/2023 19:05:00	32.76
04/14/2023 19:10:00	32.75
04/14/2023 19:15:00	32.75
04/14/2023 19:20:00	32.76
04/14/2023 19:25:00	32.75
04/14/2023 19:30:00	32.75
04/14/2023 19:35:00	32.76
04/14/2023 19:40:00	32.75
04/14/2023 19:45:00	32.75
04/14/2023 19:50:00	32.76
04/14/2023 19:55:00	32.76
04/14/2023 20:00:00	32.76
04/14/2023 20:05:00	32.76
04/14/2023 20:10:00	32.75
04/14/2023 20:15:00	32.76
04/14/2023 20:20:00	32.76
04/14/2023 20:25:00	32.76
04/14/2023 20:30:00	32.76
04/14/2023 20:35:00	32.76

River Water Level Data
Neponset River, Hyde Park, MA
March 30 - October 6, 2023

Date & Time (UTC)	Water Level (NAVD88, ft)
04/14/2023 20:40:00	32.76
04/14/2023 20:45:00	32.76
04/14/2023 20:50:00	32.76
04/14/2023 20:55:00	32.76
04/14/2023 21:00:00	32.76
04/14/2023 21:05:00	32.76
04/14/2023 21:10:00	32.76
04/14/2023 21:15:00	32.76
04/14/2023 21:20:00	32.76
04/14/2023 21:25:00	32.76
04/14/2023 21:30:00	32.76
04/14/2023 21:35:00	32.76
04/14/2023 21:40:00	32.76
04/14/2023 21:45:00	32.76
04/14/2023 21:50:00	32.76
04/14/2023 21:55:00	32.76
04/14/2023 22:00:00	32.76
04/14/2023 22:05:00	32.76
04/14/2023 22:10:00	32.76
04/14/2023 22:15:00	32.76
04/14/2023 22:20:00	32.76
04/14/2023 22:25:00	32.76
04/14/2023 22:30:00	32.76
04/14/2023 22:35:00	32.76
04/14/2023 22:40:00	32.75
04/14/2023 22:45:00	32.76
04/14/2023 22:50:00	32.75
04/14/2023 22:55:00	32.76
04/14/2023 23:00:00	32.75
04/14/2023 23:05:00	32.76
04/14/2023 23:10:00	32.75
04/14/2023 23:15:00	32.76
04/14/2023 23:20:00	32.75
04/14/2023 23:25:00	32.75
04/14/2023 23:30:00	32.76
04/14/2023 23:35:00	32.75
04/14/2023 23:40:00	32.75
04/14/2023 23:45:00	32.75
04/14/2023 23:50:00	32.75
04/14/2023 23:55:00	32.75
04/15/2023 00:00:00	32.75

River Water Level Data
Neponset River, Hyde Park, MA
March 30 - October 6, 2023

Date & Time (UTC)	Water Level (NAVD88, ft)
04/15/2023 00:05:00	32.75
04/15/2023 00:10:00	32.75
04/15/2023 00:15:00	32.75
04/15/2023 00:20:00	32.75
04/15/2023 00:25:00	32.75
04/15/2023 00:30:00	32.75
04/15/2023 00:35:00	32.75
04/15/2023 00:40:00	32.75
04/15/2023 00:45:00	32.74
04/15/2023 00:50:00	32.75
04/15/2023 00:55:00	32.75
04/15/2023 01:00:00	32.74
04/15/2023 01:05:00	32.74
04/15/2023 01:10:00	32.74
04/15/2023 01:15:00	32.74
04/15/2023 01:20:00	32.74
04/15/2023 01:25:00	32.74
04/15/2023 01:30:00	32.74
04/15/2023 01:35:00	32.74
04/15/2023 01:40:00	32.74
04/15/2023 01:45:00	32.74
04/15/2023 01:50:00	32.74
04/15/2023 01:55:00	32.74
04/15/2023 02:00:00	32.74
04/15/2023 02:05:00	32.74
04/15/2023 02:10:00	32.74
04/15/2023 02:15:00	32.74
04/15/2023 02:20:00	32.74
04/15/2023 02:25:00	32.74
04/15/2023 02:30:00	32.74
04/15/2023 02:35:00	32.74
04/15/2023 02:40:00	32.74
04/15/2023 02:45:00	32.73
04/15/2023 02:50:00	32.73
04/15/2023 02:55:00	32.74
04/15/2023 03:00:00	32.73
04/15/2023 03:05:00	32.74
04/15/2023 03:10:00	32.74
04/15/2023 03:15:00	32.73
04/15/2023 03:20:00	32.74
04/15/2023 03:25:00	32.74

River Water Level Data
Neponset River, Hyde Park, MA
March 30 - October 6, 2023

Date & Time (UTC)	Water Level (NAVD88, ft)
04/15/2023 03:30:00	32.73
04/15/2023 03:35:00	32.73
04/15/2023 03:40:00	32.74
04/15/2023 03:45:00	32.73
04/15/2023 03:50:00	32.73
04/15/2023 03:55:00	32.73
04/15/2023 04:00:00	32.73
04/15/2023 04:05:00	32.73
04/15/2023 04:10:00	32.73
04/15/2023 04:15:00	32.73
04/15/2023 04:20:00	32.73
04/15/2023 04:25:00	32.73
04/15/2023 04:30:00	32.73
04/15/2023 04:35:00	32.73
04/15/2023 04:40:00	32.73
04/15/2023 04:45:00	32.73
04/15/2023 04:50:00	32.73
04/15/2023 04:55:00	32.73
04/15/2023 05:00:00	32.73
04/15/2023 05:05:00	32.73
04/15/2023 05:10:00	32.73
04/15/2023 05:15:00	32.73
04/15/2023 05:20:00	32.73
04/15/2023 05:25:00	32.72
04/15/2023 05:30:00	32.72
04/15/2023 05:35:00	32.73
04/15/2023 05:40:00	32.73
04/15/2023 05:45:00	32.72
04/15/2023 05:50:00	32.73
04/15/2023 05:55:00	32.73
04/15/2023 06:00:00	32.72
04/15/2023 06:05:00	32.73
04/15/2023 06:10:00	32.72
04/15/2023 06:15:00	32.72
04/15/2023 06:20:00	32.72
04/15/2023 06:25:00	32.72
04/15/2023 06:30:00	32.72
04/15/2023 06:35:00	32.72
04/15/2023 06:40:00	32.72
04/15/2023 06:45:00	32.73
04/15/2023 06:50:00	32.72

River Water Level Data
Neponset River, Hyde Park, MA
March 30 - October 6, 2023

Date & Time (UTC)	Water Level (NAVD88, ft)
04/15/2023 06:55:00	32.72
04/15/2023 07:00:00	32.72
04/15/2023 07:05:00	32.72
04/15/2023 07:10:00	32.72
04/15/2023 07:15:00	32.72
04/15/2023 07:20:00	32.72
04/15/2023 07:25:00	32.72
04/15/2023 07:30:00	32.71
04/15/2023 07:35:00	32.72
04/15/2023 07:40:00	32.71
04/15/2023 07:45:00	32.72
04/15/2023 07:50:00	32.71
04/15/2023 07:55:00	32.72
04/15/2023 08:00:00	32.71
04/15/2023 08:05:00	32.72
04/15/2023 08:10:00	32.72
04/15/2023 08:15:00	32.72
04/15/2023 08:20:00	32.72
04/15/2023 08:25:00	32.72
04/15/2023 08:30:00	32.72
04/15/2023 08:35:00	32.72
04/15/2023 08:40:00	32.72
04/15/2023 08:45:00	32.72
04/15/2023 08:50:00	32.72
04/15/2023 08:55:00	32.72
04/15/2023 09:00:00	32.72
04/15/2023 09:05:00	32.72
04/15/2023 09:10:00	32.71
04/15/2023 09:15:00	32.71
04/15/2023 09:20:00	32.72
04/15/2023 09:25:00	32.72
04/15/2023 09:30:00	32.72
04/15/2023 09:35:00	32.71
04/15/2023 09:40:00	32.71
04/15/2023 09:45:00	32.72
04/15/2023 09:50:00	32.72
04/15/2023 09:55:00	32.71
04/15/2023 10:00:00	32.71
04/15/2023 10:05:00	32.71
04/15/2023 10:10:00	32.72
04/15/2023 10:15:00	32.71

River Water Level Data
Neponset River, Hyde Park, MA
March 30 - October 6, 2023

Date & Time (UTC)	Water Level (NAVD88, ft)
04/15/2023 10:20:00	32.71
04/15/2023 10:25:00	32.71
04/15/2023 10:30:00	32.71
04/15/2023 10:35:00	32.71
04/15/2023 10:40:00	32.71
04/15/2023 10:45:00	32.71
04/15/2023 10:50:00	32.71
04/15/2023 10:55:00	32.71
04/15/2023 11:00:00	32.71
04/15/2023 11:05:00	32.71
04/15/2023 11:10:00	32.71
04/15/2023 11:15:00	32.71
04/15/2023 11:20:00	32.71
04/15/2023 11:25:00	32.71
04/15/2023 11:30:00	32.71
04/15/2023 11:35:00	32.71
04/15/2023 11:40:00	32.71
04/15/2023 11:45:00	32.70
04/15/2023 11:50:00	32.71
04/15/2023 11:55:00	32.70
04/15/2023 12:00:00	32.70
04/15/2023 12:05:00	32.70
04/15/2023 12:10:00	32.70
04/15/2023 12:15:00	32.71
04/15/2023 12:20:00	32.70
04/15/2023 12:25:00	32.71
04/15/2023 12:30:00	32.71
04/15/2023 12:35:00	32.71
04/15/2023 12:40:00	32.70
04/15/2023 12:45:00	32.70
04/15/2023 12:50:00	32.70
04/15/2023 12:55:00	32.70
04/15/2023 13:00:00	32.71
04/15/2023 13:05:00	32.70
04/15/2023 13:10:00	32.70
04/15/2023 13:15:00	32.70
04/15/2023 13:20:00	32.71
04/15/2023 13:25:00	32.71
04/15/2023 13:30:00	32.70
04/15/2023 13:35:00	32.70
04/15/2023 13:40:00	32.70

River Water Level Data
Neponset River, Hyde Park, MA
March 30 - October 6, 2023

Date & Time (UTC)	Water Level (NAVD88, ft)
04/15/2023 13:45:00	32.71
04/15/2023 13:50:00	32.70
04/15/2023 13:55:00	32.70
04/15/2023 14:00:00	32.70
04/15/2023 14:05:00	32.70
04/15/2023 14:10:00	32.70
04/15/2023 14:15:00	32.70
04/15/2023 14:20:00	32.70
04/15/2023 14:25:00	32.70
04/15/2023 14:30:00	32.70
04/15/2023 14:35:00	32.70
04/15/2023 14:40:00	32.70
04/15/2023 14:45:00	32.70
04/15/2023 14:50:00	32.70
04/15/2023 14:55:00	32.70
04/15/2023 15:00:00	32.70
04/15/2023 15:05:00	32.70
04/15/2023 15:10:00	32.70
04/15/2023 15:15:00	32.70
04/15/2023 15:20:00	32.71
04/15/2023 15:25:00	32.70
04/15/2023 15:30:00	32.70
04/15/2023 15:35:00	32.70
04/15/2023 15:40:00	32.71
04/15/2023 15:45:00	32.70
04/15/2023 15:50:00	32.70
04/15/2023 15:55:00	32.70
04/15/2023 16:00:00	32.71
04/15/2023 16:05:00	32.70
04/15/2023 16:10:00	32.70
04/15/2023 16:15:00	32.70
04/15/2023 16:20:00	32.70
04/15/2023 16:25:00	32.70
04/15/2023 16:30:00	32.70
04/15/2023 16:35:00	32.70
04/15/2023 16:40:00	32.70
04/15/2023 16:45:00	32.70
04/15/2023 16:50:00	32.70
04/15/2023 16:55:00	32.70
04/15/2023 17:00:00	32.70
04/15/2023 17:05:00	32.70

River Water Level Data
Neponset River, Hyde Park, MA
March 30 - October 6, 2023

Date & Time (UTC)	Water Level (NAVD88, ft)
04/15/2023 17:10:00	32.70
04/15/2023 17:15:00	32.70
04/15/2023 17:20:00	32.70
04/15/2023 17:25:00	32.70
04/15/2023 17:30:00	32.70
04/15/2023 17:35:00	32.70
04/15/2023 17:40:00	32.70
04/15/2023 17:45:00	32.70
04/15/2023 17:50:00	32.70
04/15/2023 17:55:00	32.70
04/15/2023 18:00:00	32.70
04/15/2023 18:05:00	32.70
04/15/2023 18:10:00	32.70
04/15/2023 18:15:00	32.70
04/15/2023 18:20:00	32.70
04/15/2023 18:25:00	32.70
04/15/2023 18:30:00	32.70
04/15/2023 18:35:00	32.70
04/15/2023 18:40:00	32.70
04/15/2023 18:45:00	32.70
04/15/2023 18:50:00	32.70
04/15/2023 18:55:00	32.70
04/15/2023 19:00:00	32.69
04/15/2023 19:05:00	32.70
04/15/2023 19:10:00	32.70
04/15/2023 19:15:00	32.70
04/15/2023 19:20:00	32.70
04/15/2023 19:25:00	32.70
04/15/2023 19:30:00	32.69
04/15/2023 19:35:00	32.70
04/15/2023 19:40:00	32.70
04/15/2023 19:45:00	32.70
04/15/2023 19:50:00	32.69
04/15/2023 19:55:00	32.69
04/15/2023 20:00:00	32.69
04/15/2023 20:05:00	32.69
04/15/2023 20:10:00	32.70
04/15/2023 20:15:00	32.69
04/15/2023 20:20:00	32.70
04/15/2023 20:25:00	32.70
04/15/2023 20:30:00	32.69

River Water Level Data
Neponset River, Hyde Park, MA
March 30 - October 6, 2023

Date & Time (UTC)	Water Level (NAVD88, ft)
04/15/2023 20:35:00	32.70
04/15/2023 20:40:00	32.70
04/15/2023 20:45:00	32.69
04/15/2023 20:50:00	32.69
04/15/2023 20:55:00	32.70
04/15/2023 21:00:00	32.69
04/15/2023 21:05:00	32.69
04/15/2023 21:10:00	32.70
04/15/2023 21:15:00	32.69
04/15/2023 21:20:00	32.69
04/15/2023 21:25:00	32.70
04/15/2023 21:30:00	32.69
04/15/2023 21:35:00	32.69
04/15/2023 21:40:00	32.69
04/15/2023 21:45:00	32.69
04/15/2023 21:50:00	32.69
04/15/2023 21:55:00	32.69
04/15/2023 22:00:00	32.68
04/15/2023 22:05:00	32.69
04/15/2023 22:10:00	32.69
04/15/2023 22:15:00	32.69
04/15/2023 22:20:00	32.70
04/15/2023 22:25:00	32.69
04/15/2023 22:30:00	32.70
04/15/2023 22:35:00	32.69
04/15/2023 22:40:00	32.69
04/15/2023 22:45:00	32.70
04/15/2023 22:50:00	32.69
04/15/2023 22:55:00	32.69
04/15/2023 23:00:00	32.69
04/15/2023 23:05:00	32.69
04/15/2023 23:10:00	32.69
04/15/2023 23:15:00	32.69
04/15/2023 23:20:00	32.69
04/15/2023 23:25:00	32.69
04/15/2023 23:30:00	32.69
04/15/2023 23:35:00	32.69
04/15/2023 23:40:00	32.69
04/15/2023 23:45:00	32.69
04/15/2023 23:50:00	32.69
04/15/2023 23:55:00	32.69

River Water Level Data
Neponset River, Hyde Park, MA
March 30 - October 6, 2023

Date & Time (UTC)	Water Level (NAVD88, ft)
04/16/2023 00:00:00	32.69
04/16/2023 00:05:00	32.69
04/16/2023 00:10:00	32.69
04/16/2023 00:15:00	32.69
04/16/2023 00:20:00	32.69
04/16/2023 00:25:00	32.69
04/16/2023 00:30:00	32.69
04/16/2023 00:35:00	32.69
04/16/2023 00:40:00	32.68
04/16/2023 00:45:00	32.68
04/16/2023 00:50:00	32.69
04/16/2023 00:55:00	32.68
04/16/2023 01:00:00	32.69
04/16/2023 01:05:00	32.68
04/16/2023 01:10:00	32.69
04/16/2023 01:15:00	32.68
04/16/2023 01:20:00	32.69
04/16/2023 01:25:00	32.69
04/16/2023 01:30:00	32.69
04/16/2023 01:35:00	32.69
04/16/2023 01:40:00	32.69
04/16/2023 01:45:00	32.69
04/16/2023 01:50:00	32.69
04/16/2023 01:55:00	32.69
04/16/2023 02:00:00	32.69
04/16/2023 02:05:00	32.69
04/16/2023 02:10:00	32.69
04/16/2023 02:15:00	32.69
04/16/2023 02:20:00	32.68
04/16/2023 02:25:00	32.69
04/16/2023 02:30:00	32.69
04/16/2023 02:35:00	32.68
04/16/2023 02:40:00	32.68
04/16/2023 02:45:00	32.68
04/16/2023 02:50:00	32.69
04/16/2023 02:55:00	32.69
04/16/2023 03:00:00	32.68
04/16/2023 03:05:00	32.69
04/16/2023 03:10:00	32.68
04/16/2023 03:15:00	32.68
04/16/2023 03:20:00	32.68

River Water Level Data
Neponset River, Hyde Park, MA
March 30 - October 6, 2023

Date & Time (UTC)	Water Level (NAVD88, ft)
04/16/2023 03:25:00	32.68
04/16/2023 03:30:00	32.68
04/16/2023 03:35:00	32.68
04/16/2023 03:40:00	32.68
04/16/2023 03:45:00	32.68
04/16/2023 03:50:00	32.68
04/16/2023 03:55:00	32.68
04/16/2023 04:00:00	32.68
04/16/2023 04:05:00	32.68
04/16/2023 04:10:00	32.68
04/16/2023 04:15:00	32.68
04/16/2023 04:20:00	32.68
04/16/2023 04:25:00	32.68
04/16/2023 04:30:00	32.68
04/16/2023 04:35:00	32.68
04/16/2023 04:40:00	32.68
04/16/2023 04:45:00	32.68
04/16/2023 04:50:00	32.68
04/16/2023 04:55:00	32.68
04/16/2023 05:00:00	32.68
04/16/2023 05:05:00	32.68
04/16/2023 05:10:00	32.68
04/16/2023 05:15:00	32.68
04/16/2023 05:20:00	32.68
04/16/2023 05:25:00	32.68
04/16/2023 05:30:00	32.69
04/16/2023 05:35:00	32.68
04/16/2023 05:40:00	32.68
04/16/2023 05:45:00	32.68
04/16/2023 05:50:00	32.68
04/16/2023 05:55:00	32.68
04/16/2023 06:00:00	32.68
04/16/2023 06:05:00	32.68
04/16/2023 06:10:00	32.68
04/16/2023 06:15:00	32.68
04/16/2023 06:20:00	32.68
04/16/2023 06:25:00	32.68
04/16/2023 06:30:00	32.68
04/16/2023 06:35:00	32.68
04/16/2023 06:40:00	32.68
04/16/2023 06:45:00	32.68

River Water Level Data
Neponset River, Hyde Park, MA
March 30 - October 6, 2023

Date & Time (UTC)	Water Level (NAVD88, ft)
04/16/2023 06:50:00	32.68
04/16/2023 06:55:00	32.68
04/16/2023 07:00:00	32.68
04/16/2023 07:05:00	32.68
04/16/2023 07:10:00	32.68
04/16/2023 07:15:00	32.68
04/16/2023 07:20:00	32.68
04/16/2023 07:25:00	32.68
04/16/2023 07:30:00	32.68
04/16/2023 07:35:00	32.68
04/16/2023 07:40:00	32.68
04/16/2023 07:45:00	32.67
04/16/2023 07:50:00	32.68
04/16/2023 07:55:00	32.68
04/16/2023 08:00:00	32.68
04/16/2023 08:05:00	32.68
04/16/2023 08:10:00	32.68
04/16/2023 08:15:00	32.68
04/16/2023 08:20:00	32.68
04/16/2023 08:25:00	32.68
04/16/2023 08:30:00	32.67
04/16/2023 08:35:00	32.67
04/16/2023 08:40:00	32.68
04/16/2023 08:45:00	32.68
04/16/2023 08:50:00	32.67
04/16/2023 08:55:00	32.68
04/16/2023 09:00:00	32.68
04/16/2023 09:05:00	32.68
04/16/2023 09:10:00	32.67
04/16/2023 09:15:00	32.68
04/16/2023 09:20:00	32.67
04/16/2023 09:25:00	32.68
04/16/2023 09:30:00	32.67
04/16/2023 09:35:00	32.67
04/16/2023 09:40:00	32.67
04/16/2023 09:45:00	32.67
04/16/2023 09:50:00	32.67
04/16/2023 09:55:00	32.67
04/16/2023 10:00:00	32.67
04/16/2023 10:05:00	32.67
04/16/2023 10:10:00	32.67

River Water Level Data
Neponset River, Hyde Park, MA
March 30 - October 6, 2023

Date & Time (UTC)	Water Level (NAVD88, ft)
04/16/2023 10:15:00	32.67
04/16/2023 10:20:00	32.67
04/16/2023 10:25:00	32.68
04/16/2023 10:30:00	32.67
04/16/2023 10:35:00	32.67
04/16/2023 10:40:00	32.67
04/16/2023 10:45:00	32.67
04/16/2023 10:50:00	32.67
04/16/2023 10:55:00	32.67
04/16/2023 11:00:00	32.67
04/16/2023 11:05:00	32.67
04/16/2023 11:10:00	32.67
04/16/2023 11:15:00	32.67
04/16/2023 11:20:00	32.67
04/16/2023 11:25:00	32.67
04/16/2023 11:30:00	32.67
04/16/2023 11:35:00	32.67
04/16/2023 11:40:00	32.67
04/16/2023 11:45:00	32.67
04/16/2023 11:50:00	32.67
04/16/2023 11:55:00	32.67
04/16/2023 12:00:00	32.67
04/16/2023 12:05:00	32.67
04/16/2023 12:10:00	32.67
04/16/2023 12:15:00	32.67
04/16/2023 12:20:00	32.67
04/16/2023 12:25:00	32.67
04/16/2023 12:30:00	32.67
04/16/2023 12:35:00	32.67
04/16/2023 12:40:00	32.67
04/16/2023 12:45:00	32.67
04/16/2023 12:50:00	32.67
04/16/2023 12:55:00	32.67
04/16/2023 13:00:00	32.67
04/16/2023 13:05:00	32.67
04/16/2023 13:10:00	32.67
04/16/2023 13:15:00	32.67
04/16/2023 13:20:00	32.67
04/16/2023 13:25:00	32.67
04/16/2023 13:30:00	32.67
04/16/2023 13:35:00	32.67

River Water Level Data
Neponset River, Hyde Park, MA
March 30 - October 6, 2023

Date & Time (UTC)	Water Level (NAVD88, ft)
04/16/2023 13:40:00	32.67
04/16/2023 13:45:00	32.67
04/16/2023 13:50:00	32.67
04/16/2023 13:55:00	32.67
04/16/2023 14:00:00	32.67
04/16/2023 14:05:00	32.67
04/16/2023 14:10:00	32.67
04/16/2023 14:15:00	32.67
04/16/2023 14:20:00	32.67
04/16/2023 14:25:00	32.67
04/16/2023 14:30:00	32.67
04/16/2023 14:35:00	32.67
04/16/2023 14:40:00	32.67
04/16/2023 14:45:00	32.66
04/16/2023 14:50:00	32.67
04/16/2023 14:55:00	32.66
04/16/2023 15:00:00	32.67
04/16/2023 15:05:00	32.66
04/16/2023 15:10:00	32.67
04/16/2023 15:15:00	32.66
04/16/2023 15:20:00	32.67
04/16/2023 15:25:00	32.67
04/16/2023 15:30:00	32.66
04/16/2023 15:35:00	32.67
04/16/2023 15:40:00	32.66
04/16/2023 15:45:00	32.66
04/16/2023 15:50:00	32.67
04/16/2023 15:55:00	32.66
04/16/2023 16:00:00	32.66
04/16/2023 16:05:00	32.66
04/16/2023 16:10:00	32.66
04/16/2023 16:15:00	32.67
04/16/2023 16:20:00	32.66
04/16/2023 16:25:00	32.66
04/16/2023 16:30:00	32.66
04/16/2023 16:35:00	32.66
04/16/2023 16:40:00	32.67
04/16/2023 16:45:00	32.66
04/16/2023 16:50:00	32.66
04/16/2023 16:55:00	32.66
04/16/2023 17:00:00	32.66

River Water Level Data
Neponset River, Hyde Park, MA
March 30 - October 6, 2023

Date & Time (UTC)	Water Level (NAVD88, ft)
04/16/2023 17:05:00	32.66
04/16/2023 17:10:00	32.66
04/16/2023 17:15:00	32.66
04/16/2023 17:20:00	32.66
04/16/2023 17:25:00	32.66
04/16/2023 17:30:00	32.66
04/16/2023 17:35:00	32.66
04/16/2023 17:40:00	32.66
04/16/2023 17:45:00	32.66
04/16/2023 17:50:00	32.66
04/16/2023 17:55:00	32.66
04/16/2023 18:00:00	32.66
04/16/2023 18:05:00	32.66
04/16/2023 18:10:00	32.66
04/16/2023 18:15:00	32.66
04/16/2023 18:20:00	32.66
04/16/2023 18:25:00	32.66
04/16/2023 18:30:00	32.66
04/16/2023 18:35:00	32.67
04/16/2023 18:40:00	32.66
04/16/2023 18:45:00	32.66
04/16/2023 18:50:00	32.66
04/16/2023 18:55:00	32.66
04/16/2023 19:00:00	32.66
04/16/2023 19:05:00	32.66
04/16/2023 19:10:00	32.66
04/16/2023 19:15:00	32.66
04/16/2023 19:20:00	32.66
04/16/2023 19:25:00	32.66
04/16/2023 19:30:00	32.67
04/16/2023 19:35:00	32.66
04/16/2023 19:40:00	32.66
04/16/2023 19:45:00	32.66
04/16/2023 19:50:00	32.66
04/16/2023 19:55:00	32.67
04/16/2023 20:00:00	32.66
04/16/2023 20:05:00	32.66
04/16/2023 20:10:00	32.66
04/16/2023 20:15:00	32.67
04/16/2023 20:20:00	32.67
04/16/2023 20:25:00	32.67

River Water Level Data
Neponset River, Hyde Park, MA
March 30 - October 6, 2023

Date & Time (UTC)	Water Level (NAVD88, ft)
04/16/2023 20:30:00	32.67
04/16/2023 20:35:00	32.66
04/16/2023 20:40:00	32.67
04/16/2023 20:45:00	32.67
04/16/2023 20:50:00	32.66
04/16/2023 20:55:00	32.66
04/16/2023 21:00:00	32.67
04/16/2023 21:05:00	32.66
04/16/2023 21:10:00	32.67
04/16/2023 21:15:00	32.66
04/16/2023 21:20:00	32.66
04/16/2023 21:25:00	32.66
04/16/2023 21:30:00	32.66
04/16/2023 21:35:00	32.66
04/16/2023 21:40:00	32.67
04/16/2023 21:45:00	32.66
04/16/2023 21:50:00	32.67
04/16/2023 21:55:00	32.66
04/16/2023 22:00:00	32.66
04/16/2023 22:05:00	32.67
04/16/2023 22:10:00	32.66
04/16/2023 22:15:00	32.66
04/16/2023 22:20:00	32.66
04/16/2023 22:25:00	32.66
04/16/2023 22:30:00	32.66
04/16/2023 22:35:00	32.66
04/16/2023 22:40:00	32.66
04/16/2023 22:45:00	32.66
04/16/2023 22:50:00	32.66
04/16/2023 22:55:00	32.66
04/16/2023 23:00:00	32.66
04/16/2023 23:05:00	32.67
04/16/2023 23:10:00	32.66
04/16/2023 23:15:00	32.66
04/16/2023 23:20:00	32.66
04/16/2023 23:25:00	32.66
04/16/2023 23:30:00	32.67
04/16/2023 23:35:00	32.67
04/16/2023 23:40:00	32.66
04/16/2023 23:45:00	32.66
04/16/2023 23:50:00	32.66

River Water Level Data
Neponset River, Hyde Park, MA
March 30 - October 6, 2023

Date & Time (UTC)	Water Level (NAVD88, ft)
04/16/2023 23:55:00	32.66
04/17/2023 00:00:00	32.66
04/17/2023 00:05:00	32.66
04/17/2023 00:10:00	32.66
04/17/2023 00:15:00	32.66
04/17/2023 00:20:00	32.66
04/17/2023 00:25:00	32.66
04/17/2023 00:30:00	32.66
04/17/2023 00:35:00	32.66
04/17/2023 00:40:00	32.66
04/17/2023 00:45:00	32.66
04/17/2023 00:50:00	32.67
04/17/2023 00:55:00	32.66
04/17/2023 01:00:00	32.66
04/17/2023 01:05:00	32.66
04/17/2023 01:10:00	32.67
04/17/2023 01:15:00	32.67
04/17/2023 01:20:00	32.66
04/17/2023 01:25:00	32.66
04/17/2023 01:30:00	32.66
04/17/2023 01:35:00	32.66
04/17/2023 01:40:00	32.66
04/17/2023 01:45:00	32.66
04/17/2023 01:50:00	32.66
04/17/2023 01:55:00	32.66
04/17/2023 02:00:00	32.66
04/17/2023 02:05:00	32.66
04/17/2023 02:10:00	32.66
04/17/2023 02:15:00	32.66
04/17/2023 02:20:00	32.66
04/17/2023 02:25:00	32.66
04/17/2023 02:30:00	32.66
04/17/2023 02:35:00	32.66
04/17/2023 02:40:00	32.66
04/17/2023 02:45:00	32.66
04/17/2023 02:50:00	32.66
04/17/2023 02:55:00	32.66
04/17/2023 03:00:00	32.66
04/17/2023 03:05:00	32.66
04/17/2023 03:10:00	32.66
04/17/2023 03:15:00	32.67

River Water Level Data
Neponset River, Hyde Park, MA
March 30 - October 6, 2023

Date & Time (UTC)	Water Level (NAVD88, ft)
04/17/2023 03:20:00	32.66
04/17/2023 03:25:00	32.66
04/17/2023 03:30:00	32.67
04/17/2023 03:35:00	32.67
04/17/2023 03:40:00	32.66
04/17/2023 03:45:00	32.66
04/17/2023 03:50:00	32.66
04/17/2023 03:55:00	32.66
04/17/2023 04:00:00	32.66
04/17/2023 04:05:00	32.67
04/17/2023 04:10:00	32.66
04/17/2023 04:15:00	32.67
04/17/2023 04:20:00	32.67
04/17/2023 04:25:00	32.67
04/17/2023 04:30:00	32.67
04/17/2023 04:35:00	32.67
04/17/2023 04:40:00	32.66
04/17/2023 04:45:00	32.66
04/17/2023 04:50:00	32.66
04/17/2023 04:55:00	32.67
04/17/2023 05:00:00	32.67
04/17/2023 05:05:00	32.66
04/17/2023 05:10:00	32.67
04/17/2023 05:15:00	32.67
04/17/2023 05:20:00	32.67
04/17/2023 05:25:00	32.66
04/17/2023 05:30:00	32.67
04/17/2023 05:35:00	32.66
04/17/2023 05:40:00	32.67
04/17/2023 05:45:00	32.67
04/17/2023 05:50:00	32.67
04/17/2023 05:55:00	32.67
04/17/2023 06:00:00	32.66
04/17/2023 06:05:00	32.67
04/17/2023 06:10:00	32.67
04/17/2023 06:15:00	32.66
04/17/2023 06:20:00	32.67
04/17/2023 06:25:00	32.67
04/17/2023 06:30:00	32.67
04/17/2023 06:35:00	32.66
04/17/2023 06:40:00	32.67

River Water Level Data
Neponset River, Hyde Park, MA
March 30 - October 6, 2023

Date & Time (UTC)	Water Level (NAVD88, ft)
04/17/2023 06:45:00	32.67
04/17/2023 06:50:00	32.67
04/17/2023 06:55:00	32.67
04/17/2023 07:00:00	32.67
04/17/2023 07:05:00	32.66
04/17/2023 07:10:00	32.66
04/17/2023 07:15:00	32.67
04/17/2023 07:20:00	32.66
04/17/2023 07:25:00	32.66
04/17/2023 07:30:00	32.66
04/17/2023 07:35:00	32.67
04/17/2023 07:40:00	32.66
04/17/2023 07:45:00	32.67
04/17/2023 07:50:00	32.66
04/17/2023 07:55:00	32.66
04/17/2023 08:00:00	32.66
04/17/2023 08:05:00	32.66
04/17/2023 08:10:00	32.66
04/17/2023 08:15:00	32.66
04/17/2023 08:20:00	32.67
04/17/2023 08:25:00	32.66
04/17/2023 08:30:00	32.67
04/17/2023 08:35:00	32.66
04/17/2023 08:40:00	32.66
04/17/2023 08:45:00	32.66
04/17/2023 08:50:00	32.66
04/17/2023 08:55:00	32.66
04/17/2023 09:00:00	32.66
04/17/2023 09:05:00	32.66
04/17/2023 09:10:00	32.66
04/17/2023 09:15:00	32.66
04/17/2023 09:20:00	32.66
04/17/2023 09:25:00	32.67
04/17/2023 09:30:00	32.66
04/17/2023 09:35:00	32.66
04/17/2023 09:40:00	32.65
04/17/2023 09:45:00	32.66
04/17/2023 09:50:00	32.66
04/17/2023 09:55:00	32.66
04/17/2023 10:00:00	32.66
04/17/2023 10:05:00	32.66

River Water Level Data
Neponset River, Hyde Park, MA
March 30 - October 6, 2023

Date & Time (UTC)	Water Level (NAVD88, ft)
04/17/2023 10:10:00	32.66
04/17/2023 10:15:00	32.66
04/17/2023 10:20:00	32.66
04/17/2023 10:25:00	32.66
04/17/2023 10:30:00	32.66
04/17/2023 10:35:00	32.65
04/17/2023 10:40:00	32.65
04/17/2023 10:45:00	32.65
04/17/2023 10:50:00	32.66
04/17/2023 10:55:00	32.66
04/17/2023 11:00:00	32.66
04/17/2023 11:05:00	32.66
04/17/2023 11:10:00	32.66
04/17/2023 11:15:00	32.66
04/17/2023 11:20:00	32.66
04/17/2023 11:25:00	32.65
04/17/2023 11:30:00	32.66
04/17/2023 11:35:00	32.66
04/17/2023 11:40:00	32.66
04/17/2023 11:45:00	32.66
04/17/2023 11:50:00	32.66
04/17/2023 11:55:00	32.66
04/17/2023 12:00:00	32.66
04/17/2023 12:05:00	32.66
04/17/2023 12:10:00	32.66
04/17/2023 12:15:00	32.66
04/17/2023 12:20:00	32.66
04/17/2023 12:25:00	32.65
04/17/2023 12:30:00	32.66
04/17/2023 12:35:00	32.66
04/17/2023 12:40:00	32.66
04/17/2023 12:45:00	32.66
04/17/2023 12:50:00	32.66
04/17/2023 12:55:00	32.66
04/17/2023 13:00:00	32.66
04/17/2023 13:05:00	32.66
04/17/2023 13:10:00	32.66
04/17/2023 13:15:00	32.66
04/17/2023 13:20:00	32.66
04/17/2023 13:25:00	32.66
04/17/2023 13:30:00	32.66

River Water Level Data
Neponset River, Hyde Park, MA
March 30 - October 6, 2023

Date & Time (UTC)	Water Level (NAVD88, ft)
04/17/2023 13:35:00	32.66
04/17/2023 13:40:00	32.66
04/17/2023 13:45:00	32.65
04/17/2023 13:50:00	32.66
04/17/2023 13:55:00	32.66
04/17/2023 14:00:00	32.66
04/17/2023 14:05:00	32.66
04/17/2023 14:10:00	32.65
04/17/2023 14:15:00	32.66
04/17/2023 14:20:00	32.66
04/17/2023 14:25:00	32.65
04/17/2023 14:30:00	32.66
04/17/2023 14:35:00	32.66
04/17/2023 14:40:00	32.65
04/17/2023 14:45:00	32.65
04/17/2023 14:50:00	32.66
04/17/2023 14:55:00	32.66
04/17/2023 15:00:00	32.66
04/17/2023 15:05:00	32.66
04/17/2023 15:10:00	32.66
04/17/2023 15:15:00	32.66
04/17/2023 15:20:00	32.66
04/17/2023 15:25:00	32.66
04/17/2023 15:30:00	32.66
04/17/2023 15:35:00	32.66
04/17/2023 15:40:00	32.66
04/17/2023 15:45:00	32.66
04/17/2023 15:50:00	32.66
04/17/2023 15:55:00	32.66
04/17/2023 16:00:00	32.66
04/17/2023 16:05:00	32.66
04/17/2023 16:10:00	32.66
04/17/2023 16:15:00	32.66
04/17/2023 16:20:00	32.66
04/17/2023 16:25:00	32.66
04/17/2023 16:30:00	32.67
04/17/2023 16:35:00	32.67
04/17/2023 16:40:00	32.66
04/17/2023 16:45:00	32.66
04/17/2023 16:50:00	32.67
04/17/2023 16:55:00	32.67

River Water Level Data
Neponset River, Hyde Park, MA
March 30 - October 6, 2023

Date & Time (UTC)	Water Level (NAVD88, ft)
04/17/2023 17:00:00	32.67
04/17/2023 17:05:00	32.67
04/17/2023 17:10:00	32.67
04/17/2023 17:15:00	32.67
04/17/2023 17:20:00	32.67
04/17/2023 17:25:00	32.67
04/17/2023 17:30:00	32.67
04/17/2023 17:35:00	32.68
04/17/2023 17:40:00	32.67
04/17/2023 17:45:00	32.67
04/17/2023 17:50:00	32.67
04/17/2023 17:55:00	32.67
04/17/2023 18:00:00	32.67
04/17/2023 18:05:00	32.68
04/17/2023 18:10:00	32.67
04/17/2023 18:15:00	32.67
04/17/2023 18:20:00	32.67
04/17/2023 18:25:00	32.67
04/17/2023 18:30:00	32.67
04/17/2023 18:35:00	32.67
04/17/2023 18:40:00	32.68
04/17/2023 18:45:00	32.67
04/17/2023 18:50:00	32.67
04/17/2023 18:55:00	32.67
04/17/2023 19:00:00	32.67
04/17/2023 19:05:00	32.67
04/17/2023 19:10:00	32.67
04/17/2023 19:15:00	32.68
04/17/2023 19:20:00	32.67
04/17/2023 19:25:00	32.67
04/17/2023 19:30:00	32.67
04/17/2023 19:35:00	32.67
04/17/2023 19:40:00	32.67
04/17/2023 19:45:00	32.67
04/17/2023 19:50:00	32.67
04/17/2023 19:55:00	32.67
04/17/2023 20:00:00	32.67
04/17/2023 20:05:00	32.67
04/17/2023 20:10:00	32.67
04/17/2023 20:15:00	32.67
04/17/2023 20:20:00	32.67

River Water Level Data
Neponset River, Hyde Park, MA
March 30 - October 6, 2023

Date & Time (UTC)	Water Level (NAVD88, ft)
04/17/2023 20:25:00	32.67
04/17/2023 20:30:00	32.67
04/17/2023 20:35:00	32.67
04/17/2023 20:40:00	32.67
04/17/2023 20:45:00	32.67
04/17/2023 20:50:00	32.67
04/17/2023 20:55:00	32.67
04/17/2023 21:00:00	32.68
04/17/2023 21:05:00	32.67
04/17/2023 21:10:00	32.67
04/17/2023 21:15:00	32.67
04/17/2023 21:20:00	32.67
04/17/2023 21:25:00	32.67
04/17/2023 21:30:00	32.67
04/17/2023 21:35:00	32.67
04/17/2023 21:40:00	32.67
04/17/2023 21:45:00	32.67
04/17/2023 21:50:00	32.67
04/17/2023 21:55:00	32.67
04/17/2023 22:00:00	32.67
04/17/2023 22:05:00	32.67
04/17/2023 22:10:00	32.67
04/17/2023 22:15:00	32.67
04/17/2023 22:20:00	32.67
04/17/2023 22:25:00	32.67
04/17/2023 22:30:00	32.67
04/17/2023 22:35:00	32.67
04/17/2023 22:40:00	32.67
04/17/2023 22:45:00	32.67
04/17/2023 22:50:00	32.67
04/17/2023 22:55:00	32.67
04/17/2023 23:00:00	32.67
04/17/2023 23:05:00	32.67
04/17/2023 23:10:00	32.67
04/17/2023 23:15:00	32.67
04/17/2023 23:20:00	32.67
04/17/2023 23:25:00	32.67
04/17/2023 23:30:00	32.67
04/17/2023 23:35:00	32.67
04/17/2023 23:40:00	32.67
04/17/2023 23:45:00	32.67

River Water Level Data
Neponset River, Hyde Park, MA
March 30 - October 6, 2023

Date & Time (UTC)	Water Level (NAVD88, ft)
04/17/2023 23:50:00	32.67
04/17/2023 23:55:00	32.67
04/18/2023 00:00:00	32.67
04/18/2023 00:05:00	32.67
04/18/2023 00:10:00	32.67
04/18/2023 00:15:00	32.67
04/18/2023 00:20:00	32.66
04/18/2023 00:25:00	32.67
04/18/2023 00:30:00	32.67
04/18/2023 00:35:00	32.67
04/18/2023 00:40:00	32.66
04/18/2023 00:45:00	32.67
04/18/2023 00:50:00	32.67
04/18/2023 00:55:00	32.67
04/18/2023 01:00:00	32.67
04/18/2023 01:05:00	32.67
04/18/2023 01:10:00	32.67
04/18/2023 01:15:00	32.67
04/18/2023 01:20:00	32.67
04/18/2023 01:25:00	32.66
04/18/2023 01:30:00	32.67
04/18/2023 01:35:00	32.67
04/18/2023 01:40:00	32.67
04/18/2023 01:45:00	32.67
04/18/2023 01:50:00	32.67
04/18/2023 01:55:00	32.66
04/18/2023 02:00:00	32.67
04/18/2023 02:05:00	32.67
04/18/2023 02:10:00	32.67
04/18/2023 02:15:00	32.67
04/18/2023 02:20:00	32.67
04/18/2023 02:25:00	32.67
04/18/2023 02:30:00	32.67
04/18/2023 02:35:00	32.67
04/18/2023 02:40:00	32.67
04/18/2023 02:45:00	32.67
04/18/2023 02:50:00	32.67
04/18/2023 02:55:00	32.67
04/18/2023 03:00:00	32.67
04/18/2023 03:05:00	32.66
04/18/2023 03:10:00	32.66

River Water Level Data
Neponset River, Hyde Park, MA
March 30 - October 6, 2023

Date & Time (UTC)	Water Level (NAVD88, ft)
04/18/2023 03:15:00	32.67
04/18/2023 03:20:00	32.66
04/18/2023 03:25:00	32.67
04/18/2023 03:30:00	32.67
04/18/2023 03:35:00	32.66
04/18/2023 03:40:00	32.67
04/18/2023 03:45:00	32.67
04/18/2023 03:50:00	32.67
04/18/2023 03:55:00	32.67
04/18/2023 04:00:00	32.67
04/18/2023 04:05:00	32.66
04/18/2023 04:10:00	32.67
04/18/2023 04:15:00	32.67
04/18/2023 04:20:00	32.67
04/18/2023 04:25:00	32.67
04/18/2023 04:30:00	32.67
04/18/2023 04:35:00	32.67
04/18/2023 04:40:00	32.66
04/18/2023 04:45:00	32.67
04/18/2023 04:50:00	32.67
04/18/2023 04:55:00	32.67
04/18/2023 05:00:00	32.67
04/18/2023 05:05:00	32.67
04/18/2023 05:10:00	32.67
04/18/2023 05:15:00	32.67
04/18/2023 05:20:00	32.67
04/18/2023 05:25:00	32.67
04/18/2023 05:30:00	32.67
04/18/2023 05:35:00	32.67
04/18/2023 05:40:00	32.67
04/18/2023 05:45:00	32.67
04/18/2023 05:50:00	32.67
04/18/2023 05:55:00	32.67
04/18/2023 06:00:00	32.67
04/18/2023 06:05:00	32.67
04/18/2023 06:10:00	32.67
04/18/2023 06:15:00	32.67
04/18/2023 06:20:00	32.67
04/18/2023 06:25:00	32.67
04/18/2023 06:30:00	32.67
04/18/2023 06:35:00	32.67

River Water Level Data
Neponset River, Hyde Park, MA
March 30 - October 6, 2023

Date & Time (UTC)	Water Level (NAVD88, ft)
04/18/2023 06:40:00	32.67
04/18/2023 06:45:00	32.67
04/18/2023 06:50:00	32.67
04/18/2023 06:55:00	32.67
04/18/2023 07:00:00	32.67
04/18/2023 07:05:00	32.67
04/18/2023 07:10:00	32.67
04/18/2023 07:15:00	32.67
04/18/2023 07:20:00	32.67
04/18/2023 07:25:00	32.67
04/18/2023 07:30:00	32.67
04/18/2023 07:35:00	32.67
04/18/2023 07:40:00	32.67
04/18/2023 07:45:00	32.67
04/18/2023 07:50:00	32.67
04/18/2023 07:55:00	32.67
04/18/2023 08:00:00	32.67
04/18/2023 08:05:00	32.67
04/18/2023 08:10:00	32.67
04/18/2023 08:15:00	32.67
04/18/2023 08:20:00	32.67
04/18/2023 08:25:00	32.67
04/18/2023 08:30:00	32.67
04/18/2023 08:35:00	32.67
04/18/2023 08:40:00	32.67
04/18/2023 08:45:00	32.67
04/18/2023 08:50:00	32.67
04/18/2023 08:55:00	32.67
04/18/2023 09:00:00	32.67
04/18/2023 09:05:00	32.67
04/18/2023 09:10:00	32.67
04/18/2023 09:15:00	32.67
04/18/2023 09:20:00	32.67
04/18/2023 09:25:00	32.67
04/18/2023 09:30:00	32.67
04/18/2023 09:35:00	32.67
04/18/2023 09:40:00	32.67
04/18/2023 09:45:00	32.67
04/18/2023 09:50:00	32.67
04/18/2023 09:55:00	32.67
04/18/2023 10:00:00	32.67

River Water Level Data
Neponset River, Hyde Park, MA
March 30 - October 6, 2023

Date & Time (UTC)	Water Level (NAVD88, ft)
04/18/2023 10:05:00	32.67
04/18/2023 10:10:00	32.66
04/18/2023 10:15:00	32.66
04/18/2023 10:20:00	32.67
04/18/2023 10:25:00	32.66
04/18/2023 10:30:00	32.67
04/18/2023 10:35:00	32.67
04/18/2023 10:40:00	32.67
04/18/2023 10:45:00	32.67
04/18/2023 10:50:00	32.66
04/18/2023 10:55:00	32.66
04/18/2023 11:00:00	32.66
04/18/2023 11:05:00	32.66
04/18/2023 11:10:00	32.66
04/18/2023 11:15:00	32.66
04/18/2023 11:20:00	32.66
04/18/2023 11:25:00	32.66
04/18/2023 11:30:00	32.66
04/18/2023 11:35:00	32.67
04/18/2023 11:40:00	32.66
04/18/2023 11:45:00	32.67
04/18/2023 11:50:00	32.66
04/18/2023 11:55:00	32.67
04/18/2023 12:00:00	32.67
04/18/2023 12:05:00	32.67
04/18/2023 12:10:00	32.68
04/18/2023 12:15:00	32.67
04/18/2023 12:20:00	32.66
04/18/2023 12:25:00	32.67
04/18/2023 12:30:00	32.67
04/18/2023 12:35:00	32.68
04/18/2023 12:40:00	32.66
04/18/2023 12:45:00	32.67
04/18/2023 12:50:00	32.67
04/18/2023 12:55:00	32.67
04/18/2023 13:00:00	32.66
04/18/2023 13:05:00	32.68
04/18/2023 13:10:00	32.67
04/18/2023 13:15:00	32.67
04/18/2023 13:20:00	32.66
04/18/2023 13:25:00	32.67

River Water Level Data
Neponset River, Hyde Park, MA
March 30 - October 6, 2023

Date & Time (UTC)	Water Level (NAVD88, ft)
04/18/2023 13:30:00	32.67
04/18/2023 13:35:00	32.68
04/18/2023 13:40:00	32.66
04/18/2023 13:45:00	32.67
04/18/2023 13:50:00	32.67
04/18/2023 13:55:00	32.67
04/18/2023 14:00:00	32.66
04/18/2023 14:05:00	32.67
04/18/2023 14:10:00	32.66
04/18/2023 14:15:00	32.66
04/18/2023 14:20:00	32.66
04/18/2023 14:25:00	32.67
04/18/2023 14:30:00	32.66
04/18/2023 14:35:00	32.67
04/18/2023 14:40:00	32.66
04/18/2023 14:45:00	32.67
04/18/2023 14:50:00	32.66
04/18/2023 14:55:00	32.67
04/18/2023 15:00:00	32.66
04/18/2023 15:05:00	32.67
04/18/2023 15:10:00	32.66
04/18/2023 15:15:00	32.66
04/18/2023 15:20:00	32.67
04/18/2023 15:25:00	32.66
04/18/2023 15:30:00	32.67
04/18/2023 15:35:00	32.67
04/18/2023 15:40:00	32.66
04/18/2023 15:45:00	32.66
04/18/2023 15:50:00	32.66
04/18/2023 15:55:00	32.65
04/18/2023 16:00:00	32.66
04/18/2023 16:05:00	32.66
04/18/2023 16:10:00	32.67
04/18/2023 16:15:00	32.66
04/18/2023 16:20:00	32.66
04/18/2023 16:25:00	32.66
04/18/2023 16:30:00	32.67
04/18/2023 16:35:00	32.68
04/18/2023 16:40:00	32.67
04/18/2023 16:45:00	32.66
04/18/2023 16:50:00	32.68

River Water Level Data
Neponset River, Hyde Park, MA
March 30 - October 6, 2023

Date & Time (UTC)	Water Level (NAVD88, ft)
04/18/2023 16:55:00	32.67
04/18/2023 17:00:00	32.66
04/18/2023 17:05:00	32.66
04/18/2023 17:10:00	32.66
04/18/2023 17:15:00	32.68
04/18/2023 17:20:00	32.67
04/18/2023 17:25:00	32.67
04/18/2023 17:30:00	32.67
04/18/2023 17:35:00	32.67
04/18/2023 17:40:00	32.66
04/18/2023 17:45:00	32.66
04/18/2023 17:50:00	32.67
04/18/2023 17:55:00	32.67
04/18/2023 18:00:00	32.68
04/18/2023 18:05:00	32.67
04/18/2023 18:10:00	32.68
04/18/2023 18:15:00	32.67
04/18/2023 18:20:00	32.67
04/18/2023 18:25:00	32.68
04/18/2023 18:30:00	32.67
04/18/2023 18:35:00	32.68
04/18/2023 18:40:00	32.67
04/18/2023 18:45:00	32.69
04/18/2023 18:50:00	32.68
04/18/2023 18:55:00	32.69
04/18/2023 19:00:00	32.69
04/18/2023 19:05:00	32.68
04/18/2023 19:10:00	32.69
04/18/2023 19:15:00	32.68
04/18/2023 19:20:00	32.69
04/18/2023 19:25:00	32.69
04/18/2023 19:30:00	32.68
04/18/2023 19:35:00	32.69
04/18/2023 19:40:00	32.68
04/18/2023 19:45:00	32.69
04/18/2023 19:50:00	32.69
04/18/2023 19:55:00	32.70
04/18/2023 20:00:00	32.70
04/18/2023 20:05:00	32.70
04/18/2023 20:10:00	32.70
04/18/2023 20:15:00	32.70

River Water Level Data
Neponset River, Hyde Park, MA
March 30 - October 6, 2023

Date & Time (UTC)	Water Level (NAVD88, ft)
04/18/2023 20:20:00	32.70
04/18/2023 20:25:00	32.70
04/18/2023 20:30:00	32.70
04/18/2023 20:35:00	32.71
04/18/2023 20:40:00	32.71
04/18/2023 20:45:00	32.69
04/18/2023 20:50:00	32.71
04/18/2023 20:55:00	32.70
04/18/2023 21:00:00	32.69
04/18/2023 21:05:00	32.71
04/18/2023 21:10:00	32.71
04/18/2023 21:15:00	32.71
04/18/2023 21:20:00	32.71
04/18/2023 21:25:00	32.71
04/18/2023 21:30:00	32.71
04/18/2023 21:35:00	32.71
04/18/2023 21:40:00	32.71
04/18/2023 21:45:00	32.72
04/18/2023 21:50:00	32.70
04/18/2023 21:55:00	32.71
04/18/2023 22:00:00	32.72
04/18/2023 22:05:00	32.72
04/18/2023 22:10:00	32.71
04/18/2023 22:15:00	32.72
04/18/2023 22:20:00	32.71
04/18/2023 22:25:00	32.72
04/18/2023 22:30:00	32.71
04/18/2023 22:35:00	32.72
04/18/2023 22:40:00	32.72
04/18/2023 22:45:00	32.72
04/18/2023 22:50:00	32.71
04/18/2023 22:55:00	32.72
04/18/2023 23:00:00	32.71
04/18/2023 23:05:00	32.72
04/18/2023 23:10:00	32.72
04/18/2023 23:15:00	32.71
04/18/2023 23:20:00	32.72
04/18/2023 23:25:00	32.72
04/18/2023 23:30:00	32.72
04/18/2023 23:35:00	32.71
04/18/2023 23:40:00	32.72

River Water Level Data
Neponset River, Hyde Park, MA
March 30 - October 6, 2023

Date & Time (UTC)	Water Level (NAVD88, ft)
04/18/2023 23:45:00	32.72
04/18/2023 23:50:00	32.72
04/18/2023 23:55:00	32.72
04/19/2023 00:00:00	32.71
04/19/2023 00:05:00	32.72
04/19/2023 00:10:00	32.72
04/19/2023 00:15:00	32.71
04/19/2023 00:20:00	32.72
04/19/2023 00:25:00	32.72
04/19/2023 00:30:00	32.72
04/19/2023 00:35:00	32.72
04/19/2023 00:40:00	32.72
04/19/2023 00:45:00	32.72
04/19/2023 00:50:00	32.72
04/19/2023 00:55:00	32.72
04/19/2023 01:00:00	32.72
04/19/2023 01:05:00	32.72
04/19/2023 01:10:00	32.72
04/19/2023 01:15:00	32.72
04/19/2023 01:20:00	32.72
04/19/2023 01:25:00	32.72
04/19/2023 01:30:00	32.72
04/19/2023 01:35:00	32.72
04/19/2023 01:40:00	32.72
04/19/2023 01:45:00	32.73
04/19/2023 01:50:00	32.73
04/19/2023 01:55:00	32.73
04/19/2023 02:00:00	32.73
04/19/2023 02:05:00	32.72
04/19/2023 02:10:00	32.73
04/19/2023 02:15:00	32.72
04/19/2023 02:20:00	32.73
04/19/2023 02:25:00	32.73
04/19/2023 02:30:00	32.72
04/19/2023 02:35:00	32.73
04/19/2023 02:40:00	32.73
04/19/2023 02:45:00	32.73
04/19/2023 02:50:00	32.73
04/19/2023 02:55:00	32.73
04/19/2023 03:00:00	32.73
04/19/2023 03:05:00	32.72

River Water Level Data
Neponset River, Hyde Park, MA
March 30 - October 6, 2023

Date & Time (UTC)	Water Level (NAVD88, ft)
04/19/2023 03:10:00	32.72
04/19/2023 03:15:00	32.73
04/19/2023 03:20:00	32.72
04/19/2023 03:25:00	32.72
04/19/2023 03:30:00	32.72
04/19/2023 03:35:00	32.72
04/19/2023 03:40:00	32.72
04/19/2023 03:45:00	32.73
04/19/2023 03:50:00	32.72
04/19/2023 03:55:00	32.72
04/19/2023 04:00:00	32.72
04/19/2023 04:05:00	32.72
04/19/2023 04:10:00	32.72
04/19/2023 04:15:00	32.72
04/19/2023 04:20:00	32.72
04/19/2023 04:25:00	32.72
04/19/2023 04:30:00	32.72
04/19/2023 04:35:00	32.72
04/19/2023 04:40:00	32.72
04/19/2023 04:45:00	32.73
04/19/2023 04:50:00	32.72
04/19/2023 04:55:00	32.72
04/19/2023 05:00:00	32.73
04/19/2023 05:05:00	32.72
04/19/2023 05:10:00	32.73
04/19/2023 05:15:00	32.72
04/19/2023 05:20:00	32.73
04/19/2023 05:25:00	32.73
04/19/2023 05:30:00	32.72
04/19/2023 05:35:00	32.72
04/19/2023 05:40:00	32.73
04/19/2023 05:45:00	32.72
04/19/2023 05:50:00	32.72
04/19/2023 05:55:00	32.72
04/19/2023 06:00:00	32.72
04/19/2023 06:05:00	32.72
04/19/2023 06:10:00	32.72
04/19/2023 06:15:00	32.72
04/19/2023 06:20:00	32.72
04/19/2023 06:25:00	32.73
04/19/2023 06:30:00	32.73

River Water Level Data
Neponset River, Hyde Park, MA
March 30 - October 6, 2023

Date & Time (UTC)	Water Level (NAVD88, ft)
04/19/2023 06:35:00	32.73
04/19/2023 06:40:00	32.73
04/19/2023 06:45:00	32.73
04/19/2023 06:50:00	32.72
04/19/2023 06:55:00	32.72
04/19/2023 07:00:00	32.72
04/19/2023 07:05:00	32.73
04/19/2023 07:10:00	32.72
04/19/2023 07:15:00	32.73
04/19/2023 07:20:00	32.72
04/19/2023 07:25:00	32.73
04/19/2023 07:30:00	32.72
04/19/2023 07:35:00	32.72
04/19/2023 07:40:00	32.72
04/19/2023 07:45:00	32.72
04/19/2023 07:50:00	32.72
04/19/2023 07:55:00	32.72
04/19/2023 08:00:00	32.72
04/19/2023 08:05:00	32.72
04/19/2023 08:10:00	32.72
04/19/2023 08:15:00	32.72
04/19/2023 08:20:00	32.72
04/19/2023 08:25:00	32.72
04/19/2023 08:30:00	32.72
04/19/2023 08:35:00	32.72
04/19/2023 08:40:00	32.72
04/19/2023 08:45:00	32.72
04/19/2023 08:50:00	32.71
04/19/2023 08:55:00	32.71
04/19/2023 09:00:00	32.72
04/19/2023 09:05:00	32.72
04/19/2023 09:10:00	32.71
04/19/2023 09:15:00	32.71
04/19/2023 09:20:00	32.71
04/19/2023 09:25:00	32.72
04/19/2023 09:30:00	32.71
04/19/2023 09:35:00	32.71
04/19/2023 09:40:00	32.71
04/19/2023 09:45:00	32.71
04/19/2023 09:50:00	32.71
04/19/2023 09:55:00	32.71

River Water Level Data
Neponset River, Hyde Park, MA
March 30 - October 6, 2023

Date & Time (UTC)	Water Level (NAVD88, ft)
04/19/2023 10:00:00	32.72
04/19/2023 10:05:00	32.71
04/19/2023 10:10:00	32.71
04/19/2023 10:15:00	32.71
04/19/2023 10:20:00	32.71
04/19/2023 10:25:00	32.71
04/19/2023 10:30:00	32.71
04/19/2023 10:35:00	32.71
04/19/2023 10:40:00	32.72
04/19/2023 10:45:00	32.71
04/19/2023 10:50:00	32.71
04/19/2023 10:55:00	32.71
04/19/2023 11:00:00	32.71
04/19/2023 11:05:00	32.71
04/19/2023 11:10:00	32.71
04/19/2023 11:15:00	32.71
04/19/2023 11:20:00	32.71
04/19/2023 11:25:00	32.71
04/19/2023 11:30:00	32.71
04/19/2023 11:35:00	32.70
04/19/2023 11:40:00	32.71
04/19/2023 11:45:00	32.70
04/19/2023 11:50:00	32.70
04/19/2023 11:55:00	32.70
04/19/2023 12:00:00	32.71
04/19/2023 12:05:00	32.71
04/19/2023 12:10:00	32.72
04/19/2023 12:15:00	32.71
04/19/2023 12:20:00	32.72
04/19/2023 12:25:00	32.71
04/19/2023 12:30:00	32.70
04/19/2023 12:35:00	32.71
04/19/2023 12:40:00	32.70
04/19/2023 12:45:00	32.71
04/19/2023 12:50:00	32.70
04/19/2023 12:55:00	32.71
04/19/2023 13:00:00	32.71
04/19/2023 13:05:00	32.70
04/19/2023 13:10:00	32.70
04/19/2023 13:15:00	32.71
04/19/2023 13:20:00	32.71

River Water Level Data
Neponset River, Hyde Park, MA
March 30 - October 6, 2023

Date & Time (UTC)	Water Level (NAVD88, ft)
04/19/2023 13:25:00	32.72
04/19/2023 13:30:00	32.70
04/19/2023 13:35:00	32.71
04/19/2023 13:40:00	32.71
04/19/2023 13:45:00	32.71
04/19/2023 13:50:00	32.71
04/19/2023 13:55:00	32.71
04/19/2023 14:00:00	32.70
04/19/2023 14:05:00	32.71
04/19/2023 14:10:00	32.72
04/19/2023 14:15:00	32.70
04/19/2023 14:20:00	32.71
04/19/2023 14:25:00	32.71
04/19/2023 14:30:00	32.71
04/19/2023 14:35:00	32.70
04/19/2023 14:40:00	32.71
04/19/2023 14:45:00	32.70
04/19/2023 14:50:00	32.71
04/19/2023 14:55:00	32.71
04/19/2023 15:00:00	32.72
04/19/2023 15:05:00	32.71
04/19/2023 15:10:00	32.71
04/19/2023 15:15:00	32.71
04/19/2023 15:20:00	32.69
04/19/2023 15:25:00	32.71
04/19/2023 15:30:00	32.70
04/19/2023 15:35:00	32.70
04/19/2023 15:40:00	32.71
04/19/2023 15:45:00	32.71
04/19/2023 15:50:00	32.70
04/19/2023 15:55:00	32.70
04/19/2023 16:00:00	32.70
04/19/2023 16:05:00	32.71
04/19/2023 16:10:00	32.70
04/19/2023 16:15:00	32.70
04/19/2023 16:20:00	32.70
04/19/2023 16:25:00	32.70
04/19/2023 16:30:00	32.71
04/19/2023 16:35:00	32.70
04/19/2023 16:40:00	32.71
04/19/2023 16:45:00	32.70

River Water Level Data
Neponset River, Hyde Park, MA
March 30 - October 6, 2023

Date & Time (UTC)	Water Level (NAVD88, ft)
04/19/2023 16:50:00	32.70
04/19/2023 16:55:00	32.71
04/19/2023 17:00:00	32.71
04/19/2023 17:05:00	32.70
04/19/2023 17:10:00	32.70
04/19/2023 17:15:00	32.70
04/19/2023 17:20:00	32.70
04/19/2023 17:25:00	32.70
04/19/2023 17:30:00	32.70
04/19/2023 17:35:00	32.71
04/19/2023 17:40:00	32.70
04/19/2023 17:45:00	32.70
04/19/2023 17:50:00	32.70
04/19/2023 17:55:00	32.70
04/19/2023 18:00:00	32.70
04/19/2023 18:05:00	32.70
04/19/2023 18:10:00	32.70
04/19/2023 18:15:00	32.70
04/19/2023 18:20:00	32.70
04/19/2023 18:25:00	32.71
04/19/2023 18:30:00	32.70
04/19/2023 18:35:00	32.70
04/19/2023 18:40:00	32.70
04/19/2023 18:45:00	32.71
04/19/2023 18:50:00	32.70
04/19/2023 18:55:00	32.71
04/19/2023 19:00:00	32.70
04/19/2023 19:05:00	32.70
04/19/2023 19:10:00	32.70
04/19/2023 19:15:00	32.70
04/19/2023 19:20:00	32.70
04/19/2023 19:25:00	32.70
04/19/2023 19:30:00	32.70
04/19/2023 19:35:00	32.70
04/19/2023 19:40:00	32.70
04/19/2023 19:45:00	32.70
04/19/2023 19:50:00	32.71
04/19/2023 19:55:00	32.70
04/19/2023 20:00:00	32.70
04/19/2023 20:05:00	32.70
04/19/2023 20:10:00	32.70

River Water Level Data
Neponset River, Hyde Park, MA
March 30 - October 6, 2023

Date & Time (UTC)	Water Level (NAVD88, ft)
04/19/2023 20:15:00	32.70
04/19/2023 20:20:00	32.70
04/19/2023 20:25:00	32.70
04/19/2023 20:30:00	32.70
04/19/2023 20:35:00	32.70
04/19/2023 20:40:00	32.70
04/19/2023 20:45:00	32.70
04/19/2023 20:50:00	32.71
04/19/2023 20:55:00	32.71
04/19/2023 21:00:00	32.70
04/19/2023 21:05:00	32.70
04/19/2023 21:10:00	32.70
04/19/2023 21:15:00	32.70
04/19/2023 21:20:00	32.70
04/19/2023 21:25:00	32.71
04/19/2023 21:30:00	32.71
04/19/2023 21:35:00	32.71
04/19/2023 21:40:00	32.70
04/19/2023 21:45:00	32.71
04/19/2023 21:50:00	32.70
04/19/2023 21:55:00	32.70
04/19/2023 22:00:00	32.70
04/19/2023 22:05:00	32.70
04/19/2023 22:10:00	32.70
04/19/2023 22:15:00	32.69
04/19/2023 22:20:00	32.70
04/19/2023 22:25:00	32.70
04/19/2023 22:30:00	32.70
04/19/2023 22:35:00	32.70
04/19/2023 22:40:00	32.70
04/19/2023 22:45:00	32.70
04/19/2023 22:50:00	32.70
04/19/2023 22:55:00	32.70
04/19/2023 23:00:00	32.70
04/19/2023 23:05:00	32.70
04/19/2023 23:10:00	32.70
04/19/2023 23:15:00	32.70
04/19/2023 23:20:00	32.70
04/19/2023 23:25:00	32.70
04/19/2023 23:30:00	32.70
04/19/2023 23:35:00	32.70

River Water Level Data
Neponset River, Hyde Park, MA
March 30 - October 6, 2023

Date & Time (UTC)	Water Level (NAVD88, ft)
04/19/2023 23:40:00	32.70
04/19/2023 23:45:00	32.69
04/19/2023 23:50:00	32.70
04/19/2023 23:55:00	32.70
04/20/2023 00:00:00	32.70
04/20/2023 00:05:00	32.70
04/20/2023 00:10:00	32.69
04/20/2023 00:15:00	32.70
04/20/2023 00:20:00	32.70
04/20/2023 00:25:00	32.70
04/20/2023 00:30:00	32.70
04/20/2023 00:35:00	32.70
04/20/2023 00:40:00	32.70
04/20/2023 00:45:00	32.70
04/20/2023 00:50:00	32.70
04/20/2023 00:55:00	32.70
04/20/2023 01:00:00	32.70
04/20/2023 01:05:00	32.70
04/20/2023 01:10:00	32.70
04/20/2023 01:15:00	32.70
04/20/2023 01:20:00	32.70
04/20/2023 01:25:00	32.69
04/20/2023 01:30:00	32.70
04/20/2023 01:35:00	32.70
04/20/2023 01:40:00	32.70
04/20/2023 01:45:00	32.70
04/20/2023 01:50:00	32.70
04/20/2023 01:55:00	32.70
04/20/2023 02:00:00	32.69
04/20/2023 02:05:00	32.70
04/20/2023 02:10:00	32.70
04/20/2023 02:15:00	32.70
04/20/2023 02:20:00	32.69
04/20/2023 02:25:00	32.69
04/20/2023 02:30:00	32.69
04/20/2023 02:35:00	32.69
04/20/2023 02:40:00	32.69
04/20/2023 02:45:00	32.70
04/20/2023 02:50:00	32.69
04/20/2023 02:55:00	32.70
04/20/2023 03:00:00	32.70

River Water Level Data
Neponset River, Hyde Park, MA
March 30 - October 6, 2023

Date & Time (UTC)	Water Level (NAVD88, ft)
04/20/2023 03:05:00	32.69
04/20/2023 03:10:00	32.69
04/20/2023 03:15:00	32.70
04/20/2023 03:20:00	32.70
04/20/2023 03:25:00	32.69
04/20/2023 03:30:00	32.69
04/20/2023 03:35:00	32.69
04/20/2023 03:40:00	32.69
04/20/2023 03:45:00	32.69
04/20/2023 03:50:00	32.70
04/20/2023 03:55:00	32.70
04/20/2023 04:00:00	32.69
04/20/2023 04:05:00	32.69
04/20/2023 04:10:00	32.69
04/20/2023 04:15:00	32.69
04/20/2023 04:20:00	32.70
04/20/2023 04:25:00	32.70
04/20/2023 04:30:00	32.69
04/20/2023 04:35:00	32.70
04/20/2023 04:40:00	32.70
04/20/2023 04:45:00	32.70
04/20/2023 04:50:00	32.69
04/20/2023 04:55:00	32.69
04/20/2023 05:00:00	32.69
04/20/2023 05:05:00	32.70
04/20/2023 05:10:00	32.69
04/20/2023 05:15:00	32.69
04/20/2023 05:20:00	32.69
04/20/2023 05:25:00	32.69
04/20/2023 05:30:00	32.70
04/20/2023 05:35:00	32.69
04/20/2023 05:40:00	32.69
04/20/2023 05:45:00	32.69
04/20/2023 05:50:00	32.69
04/20/2023 05:55:00	32.69
04/20/2023 06:00:00	32.69
04/20/2023 06:05:00	32.69
04/20/2023 06:10:00	32.69
04/20/2023 06:15:00	32.69
04/20/2023 06:20:00	32.69
04/20/2023 06:25:00	32.69

River Water Level Data
Neponset River, Hyde Park, MA
March 30 - October 6, 2023

Date & Time (UTC)	Water Level (NAVD88, ft)
04/20/2023 06:30:00	32.69
04/20/2023 06:35:00	32.69
04/20/2023 06:40:00	32.69
04/20/2023 06:45:00	32.69
04/20/2023 06:50:00	32.69
04/20/2023 06:55:00	32.69
04/20/2023 07:00:00	32.69
04/20/2023 07:05:00	32.69
04/20/2023 07:10:00	32.69
04/20/2023 07:15:00	32.68
04/20/2023 07:20:00	32.68
04/20/2023 07:25:00	32.69
04/20/2023 07:30:00	32.69
04/20/2023 07:35:00	32.68
04/20/2023 07:40:00	32.69
04/20/2023 07:45:00	32.69
04/20/2023 07:50:00	32.69
04/20/2023 07:55:00	32.69
04/20/2023 08:00:00	32.69
04/20/2023 08:05:00	32.69
04/20/2023 08:10:00	32.69
04/20/2023 08:15:00	32.69
04/20/2023 08:20:00	32.69
04/20/2023 08:25:00	32.68
04/20/2023 08:30:00	32.68
04/20/2023 08:35:00	32.68
04/20/2023 08:40:00	32.68
04/20/2023 08:45:00	32.68
04/20/2023 08:50:00	32.68
04/20/2023 08:55:00	32.68
04/20/2023 09:00:00	32.69
04/20/2023 09:05:00	32.68
04/20/2023 09:10:00	32.69
04/20/2023 09:15:00	32.69
04/20/2023 09:20:00	32.68
04/20/2023 09:25:00	32.68
04/20/2023 09:30:00	32.68
04/20/2023 09:35:00	32.68
04/20/2023 09:40:00	32.68
04/20/2023 09:45:00	32.68
04/20/2023 09:50:00	32.68

River Water Level Data
Neponset River, Hyde Park, MA
March 30 - October 6, 2023

Date & Time (UTC)	Water Level (NAVD88, ft)
04/20/2023 09:55:00	32.68
04/20/2023 10:00:00	32.68
04/20/2023 10:05:00	32.68
04/20/2023 10:10:00	32.68
04/20/2023 10:15:00	32.68
04/20/2023 10:20:00	32.68
04/20/2023 10:25:00	32.69
04/20/2023 10:30:00	32.68
04/20/2023 10:35:00	32.68
04/20/2023 10:40:00	32.68
04/20/2023 10:45:00	32.69
04/20/2023 10:50:00	32.68
04/20/2023 10:55:00	32.68
04/20/2023 11:00:00	32.68
04/20/2023 11:05:00	32.68
04/20/2023 11:10:00	32.68
04/20/2023 11:15:00	32.68
04/20/2023 11:20:00	32.68
04/20/2023 11:25:00	32.69
04/20/2023 11:30:00	32.68
04/20/2023 11:35:00	32.67
04/20/2023 11:40:00	32.67
04/20/2023 11:45:00	32.67
04/20/2023 11:50:00	32.67
04/20/2023 11:55:00	32.67
04/20/2023 12:00:00	32.67
04/20/2023 12:05:00	32.68
04/20/2023 12:10:00	32.67
04/20/2023 12:15:00	32.68
04/20/2023 12:20:00	32.68
04/20/2023 12:25:00	32.68
04/20/2023 12:30:00	32.67
04/20/2023 12:35:00	32.68
04/20/2023 12:40:00	32.68
04/20/2023 12:45:00	32.67
04/20/2023 12:50:00	32.68
04/20/2023 12:55:00	32.68
04/20/2023 13:00:00	32.68
04/20/2023 13:05:00	32.68
04/20/2023 13:10:00	32.68
04/20/2023 13:15:00	32.68

River Water Level Data
Neponset River, Hyde Park, MA
March 30 - October 6, 2023

Date & Time (UTC)	Water Level (NAVD88, ft)
04/20/2023 13:20:00	32.68
04/20/2023 13:25:00	32.68
04/20/2023 13:30:00	32.68
04/20/2023 13:35:00	32.68
04/20/2023 13:40:00	32.68
04/20/2023 13:45:00	32.68
04/20/2023 13:50:00	32.69
04/20/2023 13:55:00	32.68
04/20/2023 14:00:00	32.68
04/20/2023 14:05:00	32.68
04/20/2023 14:10:00	32.68
04/20/2023 14:15:00	32.68
04/20/2023 14:20:00	32.68
04/20/2023 14:25:00	32.68
04/20/2023 14:30:00	32.68
04/20/2023 14:35:00	32.67
04/20/2023 14:40:00	32.68
04/20/2023 14:45:00	32.67
04/20/2023 14:50:00	32.68
04/20/2023 14:55:00	32.68
04/20/2023 15:00:00	32.68
04/20/2023 15:05:00	32.68
04/20/2023 15:10:00	32.68
04/20/2023 15:15:00	32.68
04/20/2023 15:20:00	32.68
04/20/2023 15:25:00	32.68
04/20/2023 15:30:00	32.68
04/20/2023 15:35:00	32.68
04/20/2023 15:40:00	32.68
04/20/2023 15:45:00	32.68
04/20/2023 15:50:00	32.68
04/20/2023 15:55:00	32.69
04/20/2023 16:00:00	32.69
04/20/2023 16:05:00	32.68
04/20/2023 16:10:00	32.68
04/20/2023 16:15:00	32.68
04/20/2023 16:20:00	32.68
04/20/2023 16:25:00	32.69
04/20/2023 16:30:00	32.68
04/20/2023 16:35:00	32.69
04/20/2023 16:40:00	32.68

River Water Level Data
Neponset River, Hyde Park, MA
March 30 - October 6, 2023

Date & Time (UTC)	Water Level (NAVD88, ft)
04/20/2023 16:45:00	32.69
04/20/2023 16:50:00	32.68
04/20/2023 16:55:00	32.68
04/20/2023 17:00:00	32.68
04/20/2023 17:05:00	32.69
04/20/2023 17:10:00	32.69
04/20/2023 17:15:00	32.69
04/20/2023 17:20:00	32.68
04/20/2023 17:25:00	32.69
04/20/2023 17:30:00	32.69
04/20/2023 17:35:00	32.69
04/20/2023 17:40:00	32.69
04/20/2023 17:45:00	32.69
04/20/2023 17:50:00	32.69
04/20/2023 17:55:00	32.68
04/20/2023 18:00:00	32.69
04/20/2023 18:05:00	32.69
04/20/2023 18:10:00	32.69
04/20/2023 18:15:00	32.69
04/20/2023 18:20:00	32.69
04/20/2023 18:25:00	32.69
04/20/2023 18:30:00	32.69
04/20/2023 18:35:00	32.69
04/20/2023 18:40:00	32.70
04/20/2023 18:45:00	32.70
04/20/2023 18:50:00	32.69
04/20/2023 18:55:00	32.69
04/20/2023 19:00:00	32.70
04/20/2023 19:05:00	32.70
04/20/2023 19:10:00	32.70
04/20/2023 19:15:00	32.69
04/20/2023 19:20:00	32.69
04/20/2023 19:25:00	32.70
04/20/2023 19:30:00	32.69
04/20/2023 19:35:00	32.69
04/20/2023 19:40:00	32.70
04/20/2023 19:45:00	32.69
04/20/2023 19:50:00	32.69
04/20/2023 19:55:00	32.70
04/20/2023 20:00:00	32.70
04/20/2023 20:05:00	32.70

River Water Level Data
Neponset River, Hyde Park, MA
March 30 - October 6, 2023

Date & Time (UTC)	Water Level (NAVD88, ft)
04/20/2023 20:10:00	32.70
04/20/2023 20:15:00	32.70
04/20/2023 20:20:00	32.70
04/20/2023 20:25:00	32.70
04/20/2023 20:30:00	32.70
04/20/2023 20:35:00	32.70
04/20/2023 20:40:00	32.69
04/20/2023 20:45:00	32.70
04/20/2023 20:50:00	32.70
04/20/2023 20:55:00	32.70
04/20/2023 21:00:00	32.69
04/20/2023 21:05:00	32.70
04/20/2023 21:10:00	32.69
04/20/2023 21:15:00	32.69
04/20/2023 21:20:00	32.70
04/20/2023 21:25:00	32.70
04/20/2023 21:30:00	32.69
04/20/2023 21:35:00	32.69
04/20/2023 21:40:00	32.70
04/20/2023 21:45:00	32.70
04/20/2023 21:50:00	32.70
04/20/2023 21:55:00	32.70
04/20/2023 22:00:00	32.70
04/20/2023 22:05:00	32.70
04/20/2023 22:10:00	32.70
04/20/2023 22:15:00	32.69
04/20/2023 22:20:00	32.69
04/20/2023 22:25:00	32.69
04/20/2023 22:30:00	32.69
04/20/2023 22:35:00	32.70
04/20/2023 22:40:00	32.69
04/20/2023 22:45:00	32.70
04/20/2023 22:50:00	32.70
04/20/2023 22:55:00	32.69
04/20/2023 23:00:00	32.70
04/20/2023 23:05:00	32.70
04/20/2023 23:10:00	32.70
04/20/2023 23:15:00	32.70
04/20/2023 23:20:00	32.69
04/20/2023 23:25:00	32.70
04/20/2023 23:30:00	32.70

River Water Level Data
Neponset River, Hyde Park, MA
March 30 - October 6, 2023

Date & Time (UTC)	Water Level (NAVD88, ft)
04/20/2023 23:35:00	32.70
04/20/2023 23:40:00	32.69
04/20/2023 23:45:00	32.69
04/20/2023 23:50:00	32.70
04/20/2023 23:55:00	32.69
04/21/2023 00:00:00	32.70
04/21/2023 00:05:00	32.70
04/21/2023 00:10:00	32.69
04/21/2023 00:15:00	32.70
04/21/2023 00:20:00	32.69
04/21/2023 00:25:00	32.70
04/21/2023 00:30:00	32.69
04/21/2023 00:35:00	32.70
04/21/2023 00:40:00	32.69
04/21/2023 00:45:00	32.70
04/21/2023 00:50:00	32.70
04/21/2023 00:55:00	32.69
04/21/2023 01:00:00	32.69
04/21/2023 01:05:00	32.69
04/21/2023 01:10:00	32.69
04/21/2023 01:15:00	32.69
04/21/2023 01:20:00	32.70
04/21/2023 01:25:00	32.69
04/21/2023 01:30:00	32.69
04/21/2023 01:35:00	32.69
04/21/2023 01:40:00	32.69
04/21/2023 01:45:00	32.69
04/21/2023 01:50:00	32.69
04/21/2023 01:55:00	32.69
04/21/2023 02:00:00	32.70
04/21/2023 02:05:00	32.69
04/21/2023 02:10:00	32.69
04/21/2023 02:15:00	32.69
04/21/2023 02:20:00	32.69
04/21/2023 02:25:00	32.69
04/21/2023 02:30:00	32.69
04/21/2023 02:35:00	32.69
04/21/2023 02:40:00	32.69
04/21/2023 02:45:00	32.70
04/21/2023 02:50:00	32.69
04/21/2023 02:55:00	32.69

River Water Level Data
Neponset River, Hyde Park, MA
March 30 - October 6, 2023

Date & Time (UTC)	Water Level (NAVD88, ft)
04/21/2023 03:00:00	32.69
04/21/2023 03:05:00	32.69
04/21/2023 03:10:00	32.69
04/21/2023 03:15:00	32.69
04/21/2023 03:20:00	32.69
04/21/2023 03:25:00	32.69
04/21/2023 03:30:00	32.69
04/21/2023 03:35:00	32.69
04/21/2023 03:40:00	32.69
04/21/2023 03:45:00	32.69
04/21/2023 03:50:00	32.69
04/21/2023 03:55:00	32.69
04/21/2023 04:00:00	32.69
04/21/2023 04:05:00	32.69
04/21/2023 04:10:00	32.69
04/21/2023 04:15:00	32.69
04/21/2023 04:20:00	32.69
04/21/2023 04:25:00	32.69
04/21/2023 04:30:00	32.69
04/21/2023 04:35:00	32.69
04/21/2023 04:40:00	32.69
04/21/2023 04:45:00	32.69
04/21/2023 04:50:00	32.69
04/21/2023 04:55:00	32.69
04/21/2023 05:00:00	32.69
04/21/2023 05:05:00	32.69
04/21/2023 05:10:00	32.69
04/21/2023 05:15:00	32.69
04/21/2023 05:20:00	32.69
04/21/2023 05:25:00	32.69
04/21/2023 05:30:00	32.69
04/21/2023 05:35:00	32.69
04/21/2023 05:40:00	32.69
04/21/2023 05:45:00	32.69
04/21/2023 05:50:00	32.69
04/21/2023 05:55:00	32.69
04/21/2023 06:00:00	32.69
04/21/2023 06:05:00	32.69
04/21/2023 06:10:00	32.69
04/21/2023 06:15:00	32.68
04/21/2023 06:20:00	32.69

River Water Level Data
Neponset River, Hyde Park, MA
March 30 - October 6, 2023

Date & Time (UTC)	Water Level (NAVD88, ft)
04/21/2023 06:25:00	32.69
04/21/2023 06:30:00	32.69
04/21/2023 06:35:00	32.69
04/21/2023 06:40:00	32.69
04/21/2023 06:45:00	32.69
04/21/2023 06:50:00	32.69
04/21/2023 06:55:00	32.69
04/21/2023 07:00:00	32.69
04/21/2023 07:05:00	32.69
04/21/2023 07:10:00	32.68
04/21/2023 07:15:00	32.69
04/21/2023 07:20:00	32.69
04/21/2023 07:25:00	32.69
04/21/2023 07:30:00	32.69
04/21/2023 07:35:00	32.69
04/21/2023 07:40:00	32.69
04/21/2023 07:45:00	32.69
04/21/2023 07:50:00	32.69
04/21/2023 07:55:00	32.69
04/21/2023 08:00:00	32.69
04/21/2023 08:05:00	32.69
04/21/2023 08:10:00	32.69
04/21/2023 08:15:00	32.69
04/21/2023 08:20:00	32.69
04/21/2023 08:25:00	32.68
04/21/2023 08:30:00	32.69
04/21/2023 08:35:00	32.68
04/21/2023 08:40:00	32.68
04/21/2023 08:45:00	32.69
04/21/2023 08:50:00	32.69
04/21/2023 08:55:00	32.69
04/21/2023 09:00:00	32.68
04/21/2023 09:05:00	32.68
04/21/2023 09:10:00	32.68
04/21/2023 09:15:00	32.68
04/21/2023 09:20:00	32.68
04/21/2023 09:25:00	32.68
04/21/2023 09:30:00	32.68
04/21/2023 09:35:00	32.68
04/21/2023 09:40:00	32.68
04/21/2023 09:45:00	32.68

River Water Level Data
Neponset River, Hyde Park, MA
March 30 - October 6, 2023

Date & Time (UTC)	Water Level (NAVD88, ft)
04/21/2023 09:50:00	32.68
04/21/2023 09:55:00	32.68
04/21/2023 10:00:00	32.68
04/21/2023 10:05:00	32.68
04/21/2023 10:10:00	32.68
04/21/2023 10:15:00	32.68
04/21/2023 10:20:00	32.68
04/21/2023 10:25:00	32.67
04/21/2023 10:30:00	32.67
04/21/2023 10:35:00	32.68
04/21/2023 10:40:00	32.68
04/21/2023 10:45:00	32.67
04/21/2023 10:50:00	32.67
04/21/2023 10:55:00	32.67
04/21/2023 11:00:00	32.67
04/21/2023 11:05:00	32.67
04/21/2023 11:10:00	32.67
04/21/2023 11:15:00	32.67
04/21/2023 11:20:00	32.67
04/21/2023 11:25:00	32.67
04/21/2023 11:30:00	32.68
04/21/2023 11:35:00	32.67
04/21/2023 11:40:00	32.68
04/21/2023 11:45:00	32.67
04/21/2023 11:50:00	32.67
04/21/2023 11:55:00	32.67
04/21/2023 12:00:00	32.67
04/21/2023 12:05:00	32.67
04/21/2023 12:10:00	32.67
04/21/2023 12:15:00	32.67
04/21/2023 12:20:00	32.67
04/21/2023 12:25:00	32.67
04/21/2023 12:30:00	32.67
04/21/2023 12:35:00	32.67
04/21/2023 12:40:00	32.67
04/21/2023 12:45:00	32.66
04/21/2023 12:50:00	32.66
04/21/2023 12:55:00	32.66
04/21/2023 13:00:00	32.66
04/21/2023 13:05:00	32.67
04/21/2023 13:10:00	32.66

River Water Level Data
Neponset River, Hyde Park, MA
March 30 - October 6, 2023

Date & Time (UTC)	Water Level (NAVD88, ft)
04/21/2023 13:15:00	32.66
04/21/2023 13:20:00	32.66
04/21/2023 13:25:00	32.66
04/21/2023 13:30:00	32.66
04/21/2023 13:35:00	32.66
04/21/2023 13:40:00	32.66
04/21/2023 13:45:00	32.66
04/21/2023 13:50:00	32.66
04/21/2023 13:55:00	32.66
04/21/2023 14:00:00	32.66
04/21/2023 14:05:00	32.66
04/21/2023 14:10:00	32.66
04/21/2023 14:15:00	32.66
04/21/2023 14:20:00	32.67
04/21/2023 14:25:00	32.66
04/21/2023 14:30:00	32.66
04/21/2023 14:35:00	32.66
04/21/2023 14:40:00	32.67
04/21/2023 14:45:00	32.66
04/21/2023 14:50:00	32.66
04/21/2023 14:55:00	32.66
04/21/2023 15:00:00	32.66
04/21/2023 15:05:00	32.66
04/21/2023 15:10:00	32.66
04/21/2023 15:15:00	32.66
04/21/2023 15:20:00	32.66
04/21/2023 15:25:00	32.66
04/21/2023 15:30:00	32.66
04/21/2023 15:35:00	32.67
04/21/2023 15:40:00	32.67
04/21/2023 15:45:00	32.67
04/21/2023 15:50:00	32.66
04/21/2023 15:55:00	32.67
04/21/2023 16:00:00	32.66
04/21/2023 16:05:00	32.66
04/21/2023 16:10:00	32.67
04/21/2023 16:15:00	32.67
04/21/2023 16:20:00	32.66
04/21/2023 16:25:00	32.67
04/21/2023 16:30:00	32.67
04/21/2023 16:35:00	32.66

River Water Level Data
Neponset River, Hyde Park, MA
March 30 - October 6, 2023

Date & Time (UTC)	Water Level (NAVD88, ft)
04/21/2023 16:40:00	32.67
04/21/2023 16:45:00	32.67
04/21/2023 16:50:00	32.66
04/21/2023 16:55:00	32.66
04/21/2023 17:00:00	32.67
04/21/2023 17:05:00	32.66
04/21/2023 17:10:00	32.66
04/21/2023 17:15:00	32.67
04/21/2023 17:20:00	32.66
04/21/2023 17:25:00	32.67
04/21/2023 17:30:00	32.66
04/21/2023 17:35:00	32.67
04/21/2023 17:40:00	32.66
04/21/2023 17:45:00	32.67
04/21/2023 17:50:00	32.67
04/21/2023 17:55:00	32.67
04/21/2023 18:00:00	32.67
04/21/2023 18:05:00	32.67
04/21/2023 18:10:00	32.67
04/21/2023 18:15:00	32.67
04/21/2023 18:20:00	32.66
04/21/2023 18:25:00	32.67
04/21/2023 18:30:00	32.67
04/21/2023 18:35:00	32.67
04/21/2023 18:40:00	32.67
04/21/2023 18:45:00	32.67
04/21/2023 18:50:00	32.67
04/21/2023 18:55:00	32.67
04/21/2023 19:00:00	32.67
04/21/2023 19:05:00	32.67
04/21/2023 19:10:00	32.68
04/21/2023 19:15:00	32.67
04/21/2023 19:20:00	32.67
04/21/2023 19:25:00	32.67
04/21/2023 19:30:00	32.67
04/21/2023 19:35:00	32.68
04/21/2023 19:40:00	32.67
04/21/2023 19:45:00	32.66
04/21/2023 19:50:00	32.66
04/21/2023 19:55:00	32.68
04/21/2023 20:00:00	32.67

River Water Level Data
Neponset River, Hyde Park, MA
March 30 - October 6, 2023

Date & Time (UTC)	Water Level (NAVD88, ft)
04/21/2023 20:05:00	32.67
04/21/2023 20:10:00	32.67
04/21/2023 20:15:00	32.66
04/21/2023 20:20:00	32.66
04/21/2023 20:25:00	32.67
04/21/2023 20:30:00	32.68
04/21/2023 20:35:00	32.67
04/21/2023 20:40:00	32.67
04/21/2023 20:45:00	32.67
04/21/2023 20:50:00	32.67
04/21/2023 20:55:00	32.67
04/21/2023 21:00:00	32.67
04/21/2023 21:05:00	32.67
04/21/2023 21:10:00	32.67
04/21/2023 21:15:00	32.67
04/21/2023 21:20:00	32.67
04/21/2023 21:25:00	32.67
04/21/2023 21:30:00	32.67
04/21/2023 21:35:00	32.67
04/21/2023 21:40:00	32.67
04/21/2023 21:45:00	32.67
04/21/2023 21:50:00	32.67
04/21/2023 21:55:00	32.67
04/21/2023 22:00:00	32.67
04/21/2023 22:05:00	32.67
04/21/2023 22:10:00	32.66
04/21/2023 22:15:00	32.67
04/21/2023 22:20:00	32.67
04/21/2023 22:25:00	32.67
04/21/2023 22:30:00	32.67
04/21/2023 22:35:00	32.67
04/21/2023 22:40:00	32.67
04/21/2023 22:45:00	32.67
04/21/2023 22:50:00	32.67
04/21/2023 22:55:00	32.68
04/21/2023 23:00:00	32.68
04/21/2023 23:05:00	32.67
04/21/2023 23:10:00	32.67
04/21/2023 23:15:00	32.68
04/21/2023 23:20:00	32.67
04/21/2023 23:25:00	32.68

River Water Level Data
Neponset River, Hyde Park, MA
March 30 - October 6, 2023

Date & Time (UTC)	Water Level (NAVD88, ft)
04/21/2023 23:30:00	32.68
04/21/2023 23:35:00	32.67
04/21/2023 23:40:00	32.67
04/21/2023 23:45:00	32.68
04/21/2023 23:50:00	32.67
04/21/2023 23:55:00	32.67
04/22/2023 00:00:00	32.68
04/22/2023 00:05:00	32.68
04/22/2023 00:10:00	32.67
04/22/2023 00:15:00	32.68
04/22/2023 00:20:00	32.68
04/22/2023 00:25:00	32.68
04/22/2023 00:30:00	32.67
04/22/2023 00:35:00	32.68
04/22/2023 00:40:00	32.68
04/22/2023 00:45:00	32.68
04/22/2023 00:50:00	32.67
04/22/2023 00:55:00	32.68
04/22/2023 01:00:00	32.68
04/22/2023 01:05:00	32.68
04/22/2023 01:10:00	32.68
04/22/2023 01:15:00	32.68
04/22/2023 01:20:00	32.67
04/22/2023 01:25:00	32.68
04/22/2023 01:30:00	32.68
04/22/2023 01:35:00	32.67
04/22/2023 01:40:00	32.68
04/22/2023 01:45:00	32.67
04/22/2023 01:50:00	32.68
04/22/2023 01:55:00	32.68
04/22/2023 02:00:00	32.68
04/22/2023 02:05:00	32.68
04/22/2023 02:10:00	32.68
04/22/2023 02:15:00	32.68
04/22/2023 02:20:00	32.68
04/22/2023 02:25:00	32.67
04/22/2023 02:30:00	32.68
04/22/2023 02:35:00	32.67
04/22/2023 02:40:00	32.67
04/22/2023 02:45:00	32.68
04/22/2023 02:50:00	32.68

River Water Level Data
Neponset River, Hyde Park, MA
March 30 - October 6, 2023

Date & Time (UTC)	Water Level (NAVD88, ft)
04/22/2023 02:55:00	32.68
04/22/2023 03:00:00	32.68
04/22/2023 03:05:00	32.67
04/22/2023 03:10:00	32.67
04/22/2023 03:15:00	32.67
04/22/2023 03:20:00	32.67
04/22/2023 03:25:00	32.68
04/22/2023 03:30:00	32.67
04/22/2023 03:35:00	32.68
04/22/2023 03:40:00	32.68
04/22/2023 03:45:00	32.68
04/22/2023 03:50:00	32.68
04/22/2023 03:55:00	32.68
04/22/2023 04:00:00	32.68
04/22/2023 04:05:00	32.67
04/22/2023 04:10:00	32.67
04/22/2023 04:15:00	32.67
04/22/2023 04:20:00	32.67
04/22/2023 04:25:00	32.68
04/22/2023 04:30:00	32.67
04/22/2023 04:35:00	32.67
04/22/2023 04:40:00	32.68
04/22/2023 04:45:00	32.67
04/22/2023 04:50:00	32.68
04/22/2023 04:55:00	32.67
04/22/2023 05:00:00	32.68
04/22/2023 05:05:00	32.67
04/22/2023 05:10:00	32.67
04/22/2023 05:15:00	32.67
04/22/2023 05:20:00	32.67
04/22/2023 05:25:00	32.67
04/22/2023 05:30:00	32.67
04/22/2023 05:35:00	32.68
04/22/2023 05:40:00	32.67
04/22/2023 05:45:00	32.67
04/22/2023 05:50:00	32.67
04/22/2023 05:55:00	32.67
04/22/2023 06:00:00	32.68
04/22/2023 06:05:00	32.68
04/22/2023 06:10:00	32.68
04/22/2023 06:15:00	32.67

River Water Level Data
Neponset River, Hyde Park, MA
March 30 - October 6, 2023

Date & Time (UTC)	Water Level (NAVD88, ft)
04/22/2023 06:20:00	32.67
04/22/2023 06:25:00	32.67
04/22/2023 06:30:00	32.67
04/22/2023 06:35:00	32.68
04/22/2023 06:40:00	32.68
04/22/2023 06:45:00	32.67
04/22/2023 06:50:00	32.67
04/22/2023 06:55:00	32.68
04/22/2023 07:00:00	32.68
04/22/2023 07:05:00	32.67
04/22/2023 07:10:00	32.67
04/22/2023 07:15:00	32.68
04/22/2023 07:20:00	32.67
04/22/2023 07:25:00	32.67
04/22/2023 07:30:00	32.67
04/22/2023 07:35:00	32.67
04/22/2023 07:40:00	32.67
04/22/2023 07:45:00	32.67
04/22/2023 07:50:00	32.67
04/22/2023 07:55:00	32.67
04/22/2023 08:00:00	32.67
04/22/2023 08:05:00	32.67
04/22/2023 08:10:00	32.67
04/22/2023 08:15:00	32.67
04/22/2023 08:20:00	32.67
04/22/2023 08:25:00	32.67
04/22/2023 08:30:00	32.67
04/22/2023 08:35:00	32.68
04/22/2023 08:40:00	32.67
04/22/2023 08:45:00	32.67
04/22/2023 08:50:00	32.67
04/22/2023 08:55:00	32.67
04/22/2023 09:00:00	32.67
04/22/2023 09:05:00	32.67
04/22/2023 09:10:00	32.67
04/22/2023 09:15:00	32.67
04/22/2023 09:20:00	32.67
04/22/2023 09:25:00	32.67
04/22/2023 09:30:00	32.67
04/22/2023 09:35:00	32.67
04/22/2023 09:40:00	32.67

River Water Level Data
Neponset River, Hyde Park, MA
March 30 - October 6, 2023

Date & Time (UTC)	Water Level (NAVD88, ft)
04/22/2023 09:45:00	32.67
04/22/2023 09:50:00	32.66
04/22/2023 09:55:00	32.67
04/22/2023 10:00:00	32.67
04/22/2023 10:05:00	32.67
04/22/2023 10:10:00	32.67
04/22/2023 10:15:00	32.67
04/22/2023 10:20:00	32.67
04/22/2023 10:25:00	32.66
04/22/2023 10:30:00	32.67
04/22/2023 10:35:00	32.67
04/22/2023 10:40:00	32.67
04/22/2023 10:45:00	32.67
04/22/2023 10:50:00	32.67
04/22/2023 10:55:00	32.66
04/22/2023 11:00:00	32.66
04/22/2023 11:05:00	32.67
04/22/2023 11:10:00	32.67
04/22/2023 11:15:00	32.67
04/22/2023 11:20:00	32.66
04/22/2023 11:25:00	32.67
04/22/2023 11:30:00	32.66
04/22/2023 11:35:00	32.67
04/22/2023 11:40:00	32.66
04/22/2023 11:45:00	32.66
04/22/2023 11:50:00	32.66
04/22/2023 11:55:00	32.66
04/22/2023 12:00:00	32.66
04/22/2023 12:05:00	32.66
04/22/2023 12:10:00	32.66
04/22/2023 12:15:00	32.66
04/22/2023 12:20:00	32.66
04/22/2023 12:25:00	32.67
04/22/2023 12:30:00	32.66
04/22/2023 12:35:00	32.67
04/22/2023 12:40:00	32.66
04/22/2023 12:45:00	32.67
04/22/2023 12:50:00	32.66
04/22/2023 12:55:00	32.66
04/22/2023 13:00:00	32.66
04/22/2023 13:05:00	32.66

River Water Level Data
Neponset River, Hyde Park, MA
March 30 - October 6, 2023

Date & Time (UTC)	Water Level (NAVD88, ft)
04/22/2023 13:10:00	32.67
04/22/2023 13:15:00	32.66
04/22/2023 13:20:00	32.66
04/22/2023 13:25:00	32.66
04/22/2023 13:30:00	32.67
04/22/2023 13:35:00	32.66
04/22/2023 13:40:00	32.67
04/22/2023 13:45:00	32.66
04/22/2023 13:50:00	32.66
04/22/2023 13:55:00	32.66
04/22/2023 14:00:00	32.66
04/22/2023 14:05:00	32.66
04/22/2023 14:10:00	32.66
04/22/2023 14:15:00	32.66
04/22/2023 14:20:00	32.66
04/22/2023 14:25:00	32.66
04/22/2023 14:30:00	32.66
04/22/2023 14:35:00	32.66
04/22/2023 14:40:00	32.66
04/22/2023 14:45:00	32.66
04/22/2023 14:50:00	32.66
04/22/2023 14:55:00	32.66
04/22/2023 15:00:00	32.66
04/22/2023 15:05:00	32.66
04/22/2023 15:10:00	32.66
04/22/2023 15:15:00	32.65
04/22/2023 15:20:00	32.66
04/22/2023 15:25:00	32.66
04/22/2023 15:30:00	32.66
04/22/2023 15:35:00	32.66
04/22/2023 15:40:00	32.66
04/22/2023 15:45:00	32.66
04/22/2023 15:50:00	32.66
04/22/2023 15:55:00	32.66
04/22/2023 16:00:00	32.66
04/22/2023 16:05:00	32.66
04/22/2023 16:10:00	32.67
04/22/2023 16:15:00	32.65
04/22/2023 16:20:00	32.66
04/22/2023 16:25:00	32.66
04/22/2023 16:30:00	32.66

River Water Level Data
Neponset River, Hyde Park, MA
March 30 - October 6, 2023

Date & Time (UTC)	Water Level (NAVD88, ft)
04/22/2023 16:35:00	32.66
04/22/2023 16:40:00	32.66
04/22/2023 16:45:00	32.66
04/22/2023 16:50:00	32.66
04/22/2023 16:55:00	32.66
04/22/2023 17:00:00	32.66
04/22/2023 17:05:00	32.66
04/22/2023 17:10:00	32.65
04/22/2023 17:15:00	32.66
04/22/2023 17:20:00	32.65
04/22/2023 17:25:00	32.66
04/22/2023 17:30:00	32.66
04/22/2023 17:35:00	32.65
04/22/2023 17:40:00	32.66
04/22/2023 17:45:00	32.65
04/22/2023 17:50:00	32.66
04/22/2023 17:55:00	32.66
04/22/2023 18:00:00	32.66
04/22/2023 18:05:00	32.65
04/22/2023 18:10:00	32.66
04/22/2023 18:15:00	32.66
04/22/2023 18:20:00	32.65
04/22/2023 18:25:00	32.66
04/22/2023 18:30:00	32.66
04/22/2023 18:35:00	32.66
04/22/2023 18:40:00	32.66
04/22/2023 18:45:00	32.66
04/22/2023 18:50:00	32.66
04/22/2023 18:55:00	32.66
04/22/2023 19:00:00	32.66
04/22/2023 19:05:00	32.66
04/22/2023 19:10:00	32.66
04/22/2023 19:15:00	32.66
04/22/2023 19:20:00	32.66
04/22/2023 19:25:00	32.66
04/22/2023 19:30:00	32.66
04/22/2023 19:35:00	32.66
04/22/2023 19:40:00	32.66
04/22/2023 19:45:00	32.66
04/22/2023 19:50:00	32.66
04/22/2023 19:55:00	32.66

River Water Level Data
Neponset River, Hyde Park, MA
March 30 - October 6, 2023

Date & Time (UTC)	Water Level (NAVD88, ft)
04/22/2023 20:00:00	32.66
04/22/2023 20:05:00	32.66
04/22/2023 20:10:00	32.66
04/22/2023 20:15:00	32.65
04/22/2023 20:20:00	32.66
04/22/2023 20:25:00	32.66
04/22/2023 20:30:00	32.66
04/22/2023 20:35:00	32.66
04/22/2023 20:40:00	32.66
04/22/2023 20:45:00	32.66
04/22/2023 20:50:00	32.66
04/22/2023 20:55:00	32.66
04/22/2023 21:00:00	32.66
04/22/2023 21:05:00	32.66
04/22/2023 21:10:00	32.66
04/22/2023 21:15:00	32.66
04/22/2023 21:20:00	32.66
04/22/2023 21:25:00	32.66
04/22/2023 21:30:00	32.66
04/22/2023 21:35:00	32.66
04/22/2023 21:40:00	32.65
04/22/2023 21:45:00	32.66
04/22/2023 21:50:00	32.66
04/22/2023 21:55:00	32.65
04/22/2023 22:00:00	32.66
04/22/2023 22:05:00	32.66
04/22/2023 22:10:00	32.66
04/22/2023 22:15:00	32.66
04/22/2023 22:20:00	32.65
04/22/2023 22:25:00	32.66
04/22/2023 22:30:00	32.66
04/22/2023 22:35:00	32.66
04/22/2023 22:40:00	32.66
04/22/2023 22:45:00	32.66
04/22/2023 22:50:00	32.66
04/22/2023 22:55:00	32.66
04/22/2023 23:00:00	32.66
04/22/2023 23:05:00	32.66
04/22/2023 23:10:00	32.66
04/22/2023 23:15:00	32.66
04/22/2023 23:20:00	32.66

River Water Level Data
Neponset River, Hyde Park, MA
March 30 - October 6, 2023

Date & Time (UTC)	Water Level (NAVD88, ft)
04/22/2023 23:25:00	32.66
04/22/2023 23:30:00	32.66
04/22/2023 23:35:00	32.66
04/22/2023 23:40:00	32.66
04/22/2023 23:45:00	32.66
04/22/2023 23:50:00	32.66
04/22/2023 23:55:00	32.66
04/23/2023 00:00:00	32.66
04/23/2023 00:05:00	32.66
04/23/2023 00:10:00	32.66
04/23/2023 00:15:00	32.66
04/23/2023 00:20:00	32.66
04/23/2023 00:25:00	32.66
04/23/2023 00:30:00	32.66
04/23/2023 00:35:00	32.66
04/23/2023 00:40:00	32.66
04/23/2023 00:45:00	32.66
04/23/2023 00:50:00	32.66
04/23/2023 00:55:00	32.66
04/23/2023 01:00:00	32.66
04/23/2023 01:05:00	32.66
04/23/2023 01:10:00	32.66
04/23/2023 01:15:00	32.66
04/23/2023 01:20:00	32.66
04/23/2023 01:25:00	32.66
04/23/2023 01:30:00	32.66
04/23/2023 01:35:00	32.65
04/23/2023 01:40:00	32.66
04/23/2023 01:45:00	32.66
04/23/2023 01:50:00	32.65
04/23/2023 01:55:00	32.66
04/23/2023 02:00:00	32.65
04/23/2023 02:05:00	32.65
04/23/2023 02:10:00	32.65
04/23/2023 02:15:00	32.66
04/23/2023 02:20:00	32.66
04/23/2023 02:25:00	32.66
04/23/2023 02:30:00	32.66
04/23/2023 02:35:00	32.65
04/23/2023 02:40:00	32.66
04/23/2023 02:45:00	32.66

River Water Level Data
Neponset River, Hyde Park, MA
March 30 - October 6, 2023

Date & Time (UTC)	Water Level (NAVD88, ft)
04/23/2023 02:50:00	32.65
04/23/2023 02:55:00	32.65
04/23/2023 03:00:00	32.65
04/23/2023 03:05:00	32.65
04/23/2023 03:10:00	32.65
04/23/2023 03:15:00	32.66
04/23/2023 03:20:00	32.65
04/23/2023 03:25:00	32.65
04/23/2023 03:30:00	32.65
04/23/2023 03:35:00	32.66
04/23/2023 03:40:00	32.66
04/23/2023 03:45:00	32.66
04/23/2023 03:50:00	32.65
04/23/2023 03:55:00	32.66
04/23/2023 04:00:00	32.66
04/23/2023 04:05:00	32.66
04/23/2023 04:10:00	32.65
04/23/2023 04:15:00	32.66
04/23/2023 04:20:00	32.67
04/23/2023 04:25:00	32.68
04/23/2023 04:30:00	32.69
04/23/2023 04:35:00	32.70
04/23/2023 04:40:00	32.71
04/23/2023 04:45:00	32.72
04/23/2023 04:50:00	32.73
04/23/2023 04:55:00	32.74
04/23/2023 05:00:00	32.75
04/23/2023 05:05:00	32.74
04/23/2023 05:10:00	32.74
04/23/2023 05:15:00	32.75
04/23/2023 05:20:00	32.75
04/23/2023 05:25:00	32.75
04/23/2023 05:30:00	32.74
04/23/2023 05:35:00	32.74
04/23/2023 05:40:00	32.74
04/23/2023 05:45:00	32.74
04/23/2023 05:50:00	32.74
04/23/2023 05:55:00	32.73
04/23/2023 06:00:00	32.73
04/23/2023 06:05:00	32.73
04/23/2023 06:10:00	32.73

River Water Level Data
Neponset River, Hyde Park, MA
March 30 - October 6, 2023

Date & Time (UTC)	Water Level (NAVD88, ft)
04/23/2023 06:15:00	32.73
04/23/2023 06:20:00	32.72
04/23/2023 06:25:00	32.72
04/23/2023 06:30:00	32.72
04/23/2023 06:35:00	32.72
04/23/2023 06:40:00	32.72
04/23/2023 06:45:00	32.72
04/23/2023 06:50:00	32.72
04/23/2023 06:55:00	32.72
04/23/2023 07:00:00	32.73
04/23/2023 07:05:00	32.73
04/23/2023 07:10:00	32.73
04/23/2023 07:15:00	32.72
04/23/2023 07:20:00	32.72
04/23/2023 07:25:00	32.72
04/23/2023 07:30:00	32.72
04/23/2023 07:35:00	32.73
04/23/2023 07:40:00	32.73
04/23/2023 07:45:00	32.73
04/23/2023 07:50:00	32.72
04/23/2023 07:55:00	32.73
04/23/2023 08:00:00	32.73
04/23/2023 08:05:00	32.73
04/23/2023 08:10:00	32.73
04/23/2023 08:15:00	32.72
04/23/2023 08:20:00	32.73
04/23/2023 08:25:00	32.73
04/23/2023 08:30:00	32.72
04/23/2023 08:35:00	32.72
04/23/2023 08:40:00	32.73
04/23/2023 08:45:00	32.73
04/23/2023 08:50:00	32.73
04/23/2023 08:55:00	32.73
04/23/2023 09:00:00	32.73
04/23/2023 09:05:00	32.73
04/23/2023 09:10:00	32.73
04/23/2023 09:15:00	32.73
04/23/2023 09:20:00	32.73
04/23/2023 09:25:00	32.73
04/23/2023 09:30:00	32.73
04/23/2023 09:35:00	32.73

River Water Level Data
Neponset River, Hyde Park, MA
March 30 - October 6, 2023

Date & Time (UTC)	Water Level (NAVD88, ft)
04/23/2023 09:40:00	32.73
04/23/2023 09:45:00	32.72
04/23/2023 09:50:00	32.72
04/23/2023 09:55:00	32.73
04/23/2023 10:00:00	32.73
04/23/2023 10:05:00	32.73
04/23/2023 10:10:00	32.73
04/23/2023 10:15:00	32.73
04/23/2023 10:20:00	32.73
04/23/2023 10:25:00	32.73
04/23/2023 10:30:00	32.73
04/23/2023 10:35:00	32.73
04/23/2023 10:40:00	32.73
04/23/2023 10:45:00	32.73
04/23/2023 10:50:00	32.73
04/23/2023 10:55:00	32.73
04/23/2023 11:00:00	32.73
04/23/2023 11:05:00	32.73
04/23/2023 11:10:00	32.74
04/23/2023 11:15:00	32.73
04/23/2023 11:20:00	32.73
04/23/2023 11:25:00	32.73
04/23/2023 11:30:00	32.74
04/23/2023 11:35:00	32.74
04/23/2023 11:40:00	32.73
04/23/2023 11:45:00	32.73
04/23/2023 11:50:00	32.74
04/23/2023 11:55:00	32.74
04/23/2023 12:00:00	32.73
04/23/2023 12:05:00	32.73
04/23/2023 12:10:00	32.74
04/23/2023 12:15:00	32.74
04/23/2023 12:20:00	32.74
04/23/2023 12:25:00	32.74
04/23/2023 12:30:00	32.74
04/23/2023 12:35:00	32.74
04/23/2023 12:40:00	32.74
04/23/2023 12:45:00	32.74
04/23/2023 12:50:00	32.75
04/23/2023 12:55:00	32.75
04/23/2023 13:00:00	32.75

River Water Level Data
Neponset River, Hyde Park, MA
March 30 - October 6, 2023

Date & Time (UTC)	Water Level (NAVD88, ft)
04/23/2023 13:05:00	32.74
04/23/2023 13:10:00	32.75
04/23/2023 13:15:00	32.75
04/23/2023 13:20:00	32.75
04/23/2023 13:25:00	32.75
04/23/2023 13:30:00	32.75
04/23/2023 13:35:00	32.75
04/23/2023 13:40:00	32.75
04/23/2023 13:45:00	32.75
04/23/2023 13:50:00	32.75
04/23/2023 13:55:00	32.75
04/23/2023 14:00:00	32.75
04/23/2023 14:05:00	32.75
04/23/2023 14:10:00	32.76
04/23/2023 14:15:00	32.76
04/23/2023 14:20:00	32.76
04/23/2023 14:25:00	32.76
04/23/2023 14:30:00	32.76
04/23/2023 14:35:00	32.76
04/23/2023 14:40:00	32.76
04/23/2023 14:45:00	32.76
04/23/2023 14:50:00	32.77
04/23/2023 14:55:00	32.76
04/23/2023 15:00:00	32.76
04/23/2023 15:05:00	32.77
04/23/2023 15:10:00	32.77
04/23/2023 15:15:00	32.77
04/23/2023 15:20:00	32.77
04/23/2023 15:25:00	32.79
04/23/2023 15:30:00	32.79
04/23/2023 15:35:00	32.80
04/23/2023 15:40:00	32.82
04/23/2023 15:45:00	32.83
04/23/2023 15:50:00	32.84
04/23/2023 15:55:00	32.84
04/23/2023 16:00:00	32.84
04/23/2023 16:05:00	32.85
04/23/2023 16:10:00	32.86
04/23/2023 16:15:00	32.86
04/23/2023 16:20:00	32.86
04/23/2023 16:25:00	32.87

River Water Level Data
Neponset River, Hyde Park, MA
March 30 - October 6, 2023

Date & Time (UTC)	Water Level (NAVD88, ft)
04/23/2023 16:30:00	32.88
04/23/2023 16:35:00	32.88
04/23/2023 16:40:00	32.88
04/23/2023 16:45:00	32.89
04/23/2023 16:50:00	32.88
04/23/2023 16:55:00	32.89
04/23/2023 17:00:00	32.89
04/23/2023 17:05:00	32.88
04/23/2023 17:10:00	32.88
04/23/2023 17:15:00	32.88
04/23/2023 17:20:00	32.88
04/23/2023 17:25:00	32.88
04/23/2023 17:30:00	32.88
04/23/2023 17:35:00	32.88
04/23/2023 17:40:00	32.87
04/23/2023 17:45:00	32.88
04/23/2023 17:50:00	32.88
04/23/2023 17:55:00	32.89
04/23/2023 18:00:00	32.89
04/23/2023 18:05:00	32.89
04/23/2023 18:10:00	32.89
04/23/2023 18:15:00	32.90
04/23/2023 18:20:00	32.90
04/23/2023 18:25:00	32.90
04/23/2023 18:30:00	32.89
04/23/2023 18:35:00	32.90
04/23/2023 18:40:00	32.90
04/23/2023 18:45:00	32.90
04/23/2023 18:50:00	32.91
04/23/2023 18:55:00	32.91
04/23/2023 19:00:00	32.91
04/23/2023 19:05:00	32.92
04/23/2023 19:10:00	32.92
04/23/2023 19:15:00	32.93
04/23/2023 19:20:00	32.94
04/23/2023 19:25:00	32.94
04/23/2023 19:30:00	32.95
04/23/2023 19:35:00	32.95
04/23/2023 19:40:00	32.95
04/23/2023 19:45:00	32.95
04/23/2023 19:50:00	32.96

River Water Level Data
Neponset River, Hyde Park, MA
March 30 - October 6, 2023

Date & Time (UTC)	Water Level (NAVD88, ft)
04/23/2023 19:55:00	32.95
04/23/2023 20:00:00	32.95
04/23/2023 20:05:00	32.96
04/23/2023 20:10:00	32.96
04/23/2023 20:15:00	32.96
04/23/2023 20:20:00	32.96
04/23/2023 20:25:00	32.96
04/23/2023 20:30:00	32.97
04/23/2023 20:35:00	32.96
04/23/2023 20:40:00	32.96
04/23/2023 20:45:00	32.97
04/23/2023 20:50:00	32.97
04/23/2023 20:55:00	32.97
04/23/2023 21:00:00	32.97
04/23/2023 21:05:00	32.97
04/23/2023 21:10:00	32.97
04/23/2023 21:15:00	32.97
04/23/2023 21:20:00	32.97
04/23/2023 21:25:00	32.97
04/23/2023 21:30:00	32.98
04/23/2023 21:35:00	32.97
04/23/2023 21:40:00	32.98
04/23/2023 21:45:00	32.98
04/23/2023 21:50:00	33.00
04/23/2023 21:55:00	33.01
04/23/2023 22:00:00	33.01
04/23/2023 22:05:00	33.01
04/23/2023 22:10:00	33.01
04/23/2023 22:15:00	33.01
04/23/2023 22:20:00	33.01
04/23/2023 22:25:00	33.02
04/23/2023 22:30:00	33.02
04/23/2023 22:35:00	33.02
04/23/2023 22:40:00	33.02
04/23/2023 22:45:00	33.03
04/23/2023 22:50:00	33.02
04/23/2023 22:55:00	33.03
04/23/2023 23:00:00	33.03
04/23/2023 23:05:00	33.03
04/23/2023 23:10:00	33.03
04/23/2023 23:15:00	33.03

River Water Level Data
Neponset River, Hyde Park, MA
March 30 - October 6, 2023

Date & Time (UTC)	Water Level (NAVD88, ft)
04/23/2023 23:20:00	33.03
04/23/2023 23:25:00	33.03
04/23/2023 23:30:00	33.04
04/23/2023 23:35:00	33.03
04/23/2023 23:40:00	33.04
04/23/2023 23:45:00	33.03
04/23/2023 23:50:00	33.03
04/23/2023 23:55:00	33.04
04/24/2023 00:00:00	33.04
04/24/2023 00:05:00	33.03
04/24/2023 00:10:00	33.04
04/24/2023 00:15:00	33.04
04/24/2023 00:20:00	33.04
04/24/2023 00:25:00	33.03
04/24/2023 00:30:00	33.04
04/24/2023 00:35:00	33.04
04/24/2023 00:40:00	33.04
04/24/2023 00:45:00	33.04
04/24/2023 00:50:00	33.05
04/24/2023 00:55:00	33.04
04/24/2023 01:00:00	33.05
04/24/2023 01:05:00	33.04
04/24/2023 01:10:00	33.04
04/24/2023 01:15:00	33.05
04/24/2023 01:20:00	33.05
04/24/2023 01:25:00	33.05
04/24/2023 01:30:00	33.05
04/24/2023 01:35:00	33.05
04/24/2023 01:40:00	33.05
04/24/2023 01:45:00	33.05
04/24/2023 01:50:00	33.05
04/24/2023 01:55:00	33.06
04/24/2023 02:00:00	33.06
04/24/2023 02:05:00	33.06
04/24/2023 02:10:00	33.06
04/24/2023 02:15:00	33.06
04/24/2023 02:20:00	33.06
04/24/2023 02:25:00	33.06
04/24/2023 02:30:00	33.06
04/24/2023 02:35:00	33.06
04/24/2023 02:40:00	33.06

River Water Level Data
Neponset River, Hyde Park, MA
March 30 - October 6, 2023

Date & Time (UTC)	Water Level (NAVD88, ft)
04/24/2023 02:45:00	33.06
04/24/2023 02:50:00	33.06
04/24/2023 02:55:00	33.07
04/24/2023 03:00:00	33.07
04/24/2023 03:05:00	33.07
04/24/2023 03:10:00	33.07
04/24/2023 03:15:00	33.07
04/24/2023 03:20:00	33.07
04/24/2023 03:25:00	33.08
04/24/2023 03:30:00	33.07
04/24/2023 03:35:00	33.08
04/24/2023 03:40:00	33.08
04/24/2023 03:45:00	33.08
04/24/2023 03:50:00	33.08
04/24/2023 03:55:00	33.08
04/24/2023 04:00:00	33.08
04/24/2023 04:05:00	33.09
04/24/2023 04:10:00	33.09
04/24/2023 04:15:00	33.09
04/24/2023 04:20:00	33.09
04/24/2023 04:25:00	33.09
04/24/2023 04:30:00	33.09
04/24/2023 04:35:00	33.10
04/24/2023 04:40:00	33.10
04/24/2023 04:45:00	33.09
04/24/2023 04:50:00	33.10
04/24/2023 04:55:00	33.10
04/24/2023 05:00:00	33.10
04/24/2023 05:05:00	33.10
04/24/2023 05:10:00	33.10
04/24/2023 05:15:00	33.11
04/24/2023 05:20:00	33.10
04/24/2023 05:25:00	33.11
04/24/2023 05:30:00	33.11
04/24/2023 05:35:00	33.11
04/24/2023 05:40:00	33.11
04/24/2023 05:45:00	33.11
04/24/2023 05:50:00	33.12
04/24/2023 05:55:00	33.12
04/24/2023 06:00:00	33.12
04/24/2023 06:05:00	33.12

River Water Level Data
Neponset River, Hyde Park, MA
March 30 - October 6, 2023

Date & Time (UTC)	Water Level (NAVD88, ft)
04/24/2023 06:10:00	33.12
04/24/2023 06:15:00	33.12
04/24/2023 06:20:00	33.12
04/24/2023 06:25:00	33.12
04/24/2023 06:30:00	33.13
04/24/2023 06:35:00	33.13
04/24/2023 06:40:00	33.13
04/24/2023 06:45:00	33.14
04/24/2023 06:50:00	33.13
04/24/2023 06:55:00	33.14
04/24/2023 07:00:00	33.13
04/24/2023 07:05:00	33.13
04/24/2023 07:10:00	33.13
04/24/2023 07:15:00	33.14
04/24/2023 07:20:00	33.14
04/24/2023 07:25:00	33.14
04/24/2023 07:30:00	33.14
04/24/2023 07:35:00	33.14
04/24/2023 07:40:00	33.14
04/24/2023 07:45:00	33.14
04/24/2023 07:50:00	33.14
04/24/2023 07:55:00	33.14
04/24/2023 08:00:00	33.15
04/24/2023 08:05:00	33.15
04/24/2023 08:10:00	33.15
04/24/2023 08:15:00	33.15
04/24/2023 08:20:00	33.15
04/24/2023 08:25:00	33.15
04/24/2023 08:30:00	33.16
04/24/2023 08:35:00	33.16
04/24/2023 08:40:00	33.16
04/24/2023 08:45:00	33.16
04/24/2023 08:50:00	33.16
04/24/2023 08:55:00	33.16
04/24/2023 09:00:00	33.16
04/24/2023 09:05:00	33.16
04/24/2023 09:10:00	33.16
04/24/2023 09:15:00	33.16
04/24/2023 09:20:00	33.16
04/24/2023 09:25:00	33.16
04/24/2023 09:30:00	33.16

River Water Level Data
Neponset River, Hyde Park, MA
March 30 - October 6, 2023

Date & Time (UTC)	Water Level (NAVD88, ft)
04/24/2023 09:35:00	33.16
04/24/2023 09:40:00	33.16
04/24/2023 09:45:00	33.17
04/24/2023 09:50:00	33.17
04/24/2023 09:55:00	33.17
04/24/2023 10:00:00	33.17
04/24/2023 10:05:00	33.17
04/24/2023 10:10:00	33.17
04/24/2023 10:15:00	33.17
04/24/2023 10:20:00	33.17
04/24/2023 10:25:00	33.17
04/24/2023 10:30:00	33.17
04/24/2023 10:35:00	33.17
04/24/2023 10:40:00	33.18
04/24/2023 10:45:00	33.17
04/24/2023 10:50:00	33.17
04/24/2023 10:55:00	33.18
04/24/2023 11:00:00	33.18
04/24/2023 11:05:00	33.17
04/24/2023 11:10:00	33.18
04/24/2023 11:15:00	33.18
04/24/2023 11:20:00	33.18
04/24/2023 11:25:00	33.18
04/24/2023 11:30:00	33.18
04/24/2023 11:35:00	33.18
04/24/2023 11:40:00	33.18
04/24/2023 11:45:00	33.18
04/24/2023 11:50:00	33.18
04/24/2023 11:55:00	33.18
04/24/2023 12:00:00	33.18
04/24/2023 12:05:00	33.18
04/24/2023 12:10:00	33.18
04/24/2023 12:15:00	33.09
04/24/2023 12:20:00	32.77
04/24/2023 12:25:00	32.47
04/24/2023 12:30:00	32.71
04/24/2023 12:35:00	32.78
04/24/2023 12:40:00	32.71
04/24/2023 12:45:00	32.41
04/24/2023 12:50:00	32.21
04/24/2023 12:55:00	32.09

River Water Level Data
Neponset River, Hyde Park, MA
March 30 - October 6, 2023

Date & Time (UTC)	Water Level (NAVD88, ft)
04/24/2023 13:00:00	32.00
04/24/2023 13:05:00	32.24
04/24/2023 13:10:00	32.42
04/24/2023 13:15:00	32.53
04/24/2023 13:20:00	32.62
04/24/2023 13:25:00	32.68
04/24/2023 13:30:00	32.72
04/24/2023 13:35:00	32.76
04/24/2023 13:40:00	32.78
04/24/2023 13:45:00	32.80
04/24/2023 13:50:00	32.81
04/24/2023 13:55:00	32.83
04/24/2023 14:00:00	32.84
04/24/2023 14:05:00	32.85
04/24/2023 14:10:00	32.85
04/24/2023 14:15:00	32.86
04/24/2023 14:20:00	32.87
04/24/2023 14:25:00	32.87
04/24/2023 14:30:00	32.87
04/24/2023 14:35:00	32.87
04/24/2023 14:40:00	32.88
04/24/2023 14:45:00	32.88
04/24/2023 14:50:00	32.88
04/24/2023 14:55:00	32.88
04/24/2023 15:00:00	32.89
04/24/2023 15:05:00	32.88
04/24/2023 15:10:00	32.88
04/24/2023 15:15:00	32.88
04/24/2023 15:20:00	32.89
04/24/2023 15:25:00	32.89
04/24/2023 15:30:00	32.89
04/24/2023 15:35:00	32.88
04/24/2023 15:40:00	32.89
04/24/2023 15:45:00	32.89
04/24/2023 15:50:00	32.89
04/24/2023 15:55:00	32.89
04/24/2023 16:00:00	32.89
04/24/2023 16:05:00	32.89
04/24/2023 16:10:00	32.88
04/24/2023 16:15:00	32.88
04/24/2023 16:20:00	32.88

River Water Level Data
Neponset River, Hyde Park, MA
March 30 - October 6, 2023

Date & Time (UTC)	Water Level (NAVD88, ft)
04/24/2023 16:25:00	32.88
04/24/2023 16:30:00	32.87
04/24/2023 16:35:00	32.87
04/24/2023 16:40:00	32.87
04/24/2023 16:45:00	32.87
04/24/2023 16:50:00	32.87
04/24/2023 16:55:00	32.86
04/24/2023 17:00:00	32.85
04/24/2023 17:05:00	32.85
04/24/2023 17:10:00	32.85
04/24/2023 17:15:00	32.84
04/24/2023 17:20:00	32.84
04/24/2023 17:25:00	32.83
04/24/2023 17:30:00	32.83
04/24/2023 17:35:00	32.82
04/24/2023 17:40:00	32.82
04/24/2023 17:45:00	32.81
04/24/2023 17:50:00	32.81
04/24/2023 17:55:00	32.80
04/24/2023 18:00:00	32.81
04/24/2023 18:05:00	32.80
04/24/2023 18:10:00	32.79
04/24/2023 18:15:00	32.79
04/24/2023 18:20:00	32.79
04/24/2023 18:25:00	32.79
04/24/2023 18:30:00	32.78
04/24/2023 18:35:00	32.78
04/24/2023 18:40:00	32.78
04/24/2023 18:45:00	32.77
04/24/2023 18:50:00	32.77
04/24/2023 18:55:00	32.76
04/24/2023 19:00:00	32.76
04/24/2023 19:05:00	32.76
04/24/2023 19:10:00	32.76
04/24/2023 19:15:00	32.75
04/24/2023 19:20:00	32.75
04/24/2023 19:25:00	32.75
04/24/2023 19:30:00	32.75
04/24/2023 19:35:00	32.74
04/24/2023 19:40:00	32.74
04/24/2023 19:45:00	32.74

River Water Level Data
Neponset River, Hyde Park, MA
March 30 - October 6, 2023

Date & Time (UTC)	Water Level (NAVD88, ft)
04/24/2023 19:50:00	32.74
04/24/2023 19:55:00	32.74
04/24/2023 20:00:00	32.74
04/24/2023 20:05:00	32.73
04/24/2023 20:10:00	32.74
04/24/2023 20:15:00	32.73
04/24/2023 20:20:00	32.73
04/24/2023 20:25:00	32.73
04/24/2023 20:30:00	32.72
04/24/2023 20:35:00	32.73
04/24/2023 20:40:00	32.72
04/24/2023 20:45:00	32.72
04/24/2023 20:50:00	32.72
04/24/2023 20:55:00	32.72
04/24/2023 21:00:00	32.73
04/24/2023 21:05:00	32.72
04/24/2023 21:10:00	32.72
04/24/2023 21:15:00	32.72
04/24/2023 21:20:00	32.72
04/24/2023 21:25:00	32.72
04/24/2023 21:30:00	32.72
04/24/2023 21:35:00	32.72
04/24/2023 21:40:00	32.71
04/24/2023 21:45:00	32.71
04/24/2023 21:50:00	32.71
04/24/2023 21:55:00	32.71
04/24/2023 22:00:00	32.71
04/24/2023 22:05:00	32.71
04/24/2023 22:10:00	32.71
04/24/2023 22:15:00	32.71
04/24/2023 22:20:00	32.71
04/24/2023 22:25:00	32.71
04/24/2023 22:30:00	32.71
04/24/2023 22:35:00	32.71
04/24/2023 22:40:00	32.72
04/24/2023 22:45:00	32.71
04/24/2023 22:50:00	32.71
04/24/2023 22:55:00	32.71
04/24/2023 23:00:00	32.71
04/24/2023 23:05:00	32.71
04/24/2023 23:10:00	32.71

River Water Level Data
Neponset River, Hyde Park, MA
March 30 - October 6, 2023

Date & Time (UTC)	Water Level (NAVD88, ft)
04/24/2023 23:15:00	32.71
04/24/2023 23:20:00	32.71
04/24/2023 23:25:00	32.71
04/24/2023 23:30:00	32.71
04/24/2023 23:35:00	32.71
04/24/2023 23:40:00	32.71
04/24/2023 23:45:00	32.71
04/24/2023 23:50:00	32.71
04/24/2023 23:55:00	32.71
04/25/2023 00:00:00	32.71
04/25/2023 00:05:00	32.71
04/25/2023 00:10:00	32.71
04/25/2023 00:15:00	32.71
04/25/2023 00:20:00	32.71
04/25/2023 00:25:00	32.71
04/25/2023 00:30:00	32.71
04/25/2023 00:35:00	32.71
04/25/2023 00:40:00	32.72
04/25/2023 00:45:00	32.71
04/25/2023 00:50:00	32.71
04/25/2023 00:55:00	32.71
04/25/2023 01:00:00	32.72
04/25/2023 01:05:00	32.71
04/25/2023 01:10:00	32.71
04/25/2023 01:15:00	32.71
04/25/2023 01:20:00	32.72
04/25/2023 01:25:00	32.72
04/25/2023 01:30:00	32.72
04/25/2023 01:35:00	32.72
04/25/2023 01:40:00	32.72
04/25/2023 01:45:00	32.72
04/25/2023 01:50:00	32.72
04/25/2023 01:55:00	32.71
04/25/2023 02:00:00	32.72
04/25/2023 02:05:00	32.72
04/25/2023 02:10:00	32.72
04/25/2023 02:15:00	32.72
04/25/2023 02:20:00	32.72
04/25/2023 02:25:00	32.72
04/25/2023 02:30:00	32.72
04/25/2023 02:35:00	32.72

River Water Level Data
Neponset River, Hyde Park, MA
March 30 - October 6, 2023

Date & Time (UTC)	Water Level (NAVD88, ft)
04/25/2023 02:40:00	32.71
04/25/2023 02:45:00	32.72
04/25/2023 02:50:00	32.72
04/25/2023 02:55:00	32.72
04/25/2023 03:00:00	32.72
04/25/2023 03:05:00	32.72
04/25/2023 03:10:00	32.72
04/25/2023 03:15:00	32.72
04/25/2023 03:20:00	32.72
04/25/2023 03:25:00	32.72
04/25/2023 03:30:00	32.72
04/25/2023 03:35:00	32.72
04/25/2023 03:40:00	32.72
04/25/2023 03:45:00	32.72
04/25/2023 03:50:00	32.72
04/25/2023 03:55:00	32.72
04/25/2023 04:00:00	32.73
04/25/2023 04:05:00	32.72
04/25/2023 04:10:00	32.72
04/25/2023 04:15:00	32.72
04/25/2023 04:20:00	32.72
04/25/2023 04:25:00	32.73
04/25/2023 04:30:00	32.72
04/25/2023 04:35:00	32.73
04/25/2023 04:40:00	32.73
04/25/2023 04:45:00	32.73
04/25/2023 04:50:00	32.73
04/25/2023 04:55:00	32.73
04/25/2023 05:00:00	32.72
04/25/2023 05:05:00	32.73
04/25/2023 05:10:00	32.73
04/25/2023 05:15:00	32.73
04/25/2023 05:20:00	32.73
04/25/2023 05:25:00	32.73
04/25/2023 05:30:00	32.73
04/25/2023 05:35:00	32.73
04/25/2023 05:40:00	32.73
04/25/2023 05:45:00	32.73
04/25/2023 05:50:00	32.73
04/25/2023 05:55:00	32.73
04/25/2023 06:00:00	32.73

River Water Level Data
Neponset River, Hyde Park, MA
March 30 - October 6, 2023

Date & Time (UTC)	Water Level (NAVD88, ft)
04/25/2023 06:05:00	32.73
04/25/2023 06:10:00	32.73
04/25/2023 06:15:00	32.73
04/25/2023 06:20:00	32.73
04/25/2023 06:25:00	32.73
04/25/2023 06:30:00	32.73
04/25/2023 06:35:00	32.74
04/25/2023 06:40:00	32.73
04/25/2023 06:45:00	32.73
04/25/2023 06:50:00	32.73
04/25/2023 06:55:00	32.73
04/25/2023 07:00:00	32.73
04/25/2023 07:05:00	32.73
04/25/2023 07:10:00	32.73
04/25/2023 07:15:00	32.73
04/25/2023 07:20:00	32.73
04/25/2023 07:25:00	32.73
04/25/2023 07:30:00	32.73
04/25/2023 07:35:00	32.74
04/25/2023 07:40:00	32.73
04/25/2023 07:45:00	32.73
04/25/2023 07:50:00	32.74
04/25/2023 07:55:00	32.73
04/25/2023 08:00:00	32.74
04/25/2023 08:05:00	32.73
04/25/2023 08:10:00	32.73
04/25/2023 08:15:00	32.73
04/25/2023 08:20:00	32.73
04/25/2023 08:25:00	32.73
04/25/2023 08:30:00	32.73
04/25/2023 08:35:00	32.73
04/25/2023 08:40:00	32.73
04/25/2023 08:45:00	32.73
04/25/2023 08:50:00	32.74
04/25/2023 08:55:00	32.74
04/25/2023 09:00:00	32.73
04/25/2023 09:05:00	32.73
04/25/2023 09:10:00	32.74
04/25/2023 09:15:00	32.73
04/25/2023 09:20:00	32.73
04/25/2023 09:25:00	32.73

River Water Level Data
Neponset River, Hyde Park, MA
March 30 - October 6, 2023

Date & Time (UTC)	Water Level (NAVD88, ft)
04/25/2023 09:30:00	32.74
04/25/2023 09:35:00	32.73
04/25/2023 09:40:00	32.73
04/25/2023 09:45:00	32.74
04/25/2023 09:50:00	32.73
04/25/2023 09:55:00	32.73
04/25/2023 10:00:00	32.73
04/25/2023 10:05:00	32.74
04/25/2023 10:10:00	32.74
04/25/2023 10:15:00	32.73
04/25/2023 10:20:00	32.74
04/25/2023 10:25:00	32.74
04/25/2023 10:30:00	32.74
04/25/2023 10:35:00	32.73
04/25/2023 10:40:00	32.73
04/25/2023 10:45:00	32.73
04/25/2023 10:50:00	32.73
04/25/2023 10:55:00	32.73
04/25/2023 11:00:00	32.73
04/25/2023 11:05:00	32.73
04/25/2023 11:10:00	32.73
04/25/2023 11:15:00	32.73
04/25/2023 11:20:00	32.73
04/25/2023 11:25:00	32.73
04/25/2023 11:30:00	32.73
04/25/2023 11:35:00	32.73
04/25/2023 11:40:00	32.73
04/25/2023 11:45:00	32.73
04/25/2023 11:50:00	32.73
04/25/2023 11:55:00	32.73
04/25/2023 12:00:00	32.73
04/25/2023 12:05:00	32.73
04/25/2023 12:10:00	32.73
04/25/2023 12:15:00	32.73
04/25/2023 12:20:00	32.74
04/25/2023 12:25:00	32.73
04/25/2023 12:30:00	32.73
04/25/2023 12:35:00	32.73
04/25/2023 12:40:00	32.74
04/25/2023 12:45:00	32.74
04/25/2023 12:50:00	32.74

River Water Level Data
Neponset River, Hyde Park, MA
March 30 - October 6, 2023

Date & Time (UTC)	Water Level (NAVD88, ft)
04/25/2023 12:55:00	32.74
04/25/2023 13:00:00	32.74
04/25/2023 13:05:00	32.74
04/25/2023 13:10:00	32.74
04/25/2023 13:15:00	32.74
04/25/2023 13:20:00	32.74
04/25/2023 13:25:00	32.74
04/25/2023 13:30:00	32.74
04/25/2023 13:35:00	32.74
04/25/2023 13:40:00	32.74
04/25/2023 13:45:00	32.75
04/25/2023 13:50:00	32.75
04/25/2023 13:55:00	32.75
04/25/2023 14:00:00	32.75
04/25/2023 14:05:00	32.74
04/25/2023 14:10:00	32.74
04/25/2023 14:15:00	32.75
04/25/2023 14:20:00	32.74
04/25/2023 14:25:00	32.75
04/25/2023 14:30:00	32.75
04/25/2023 14:35:00	32.75
04/25/2023 14:40:00	32.74
04/25/2023 14:45:00	32.75
04/25/2023 14:50:00	32.75
04/25/2023 14:55:00	32.74
04/25/2023 15:00:00	32.75
04/25/2023 15:05:00	32.74
04/25/2023 15:10:00	32.75
04/25/2023 15:15:00	32.75
04/25/2023 15:20:00	32.75
04/25/2023 15:25:00	32.74
04/25/2023 15:30:00	32.74
04/25/2023 15:35:00	32.75
04/25/2023 15:40:00	32.75
04/25/2023 15:45:00	32.74
04/25/2023 15:50:00	32.75
04/25/2023 15:55:00	32.75
04/25/2023 16:00:00	32.75
04/25/2023 16:05:00	32.75
04/25/2023 16:10:00	32.75
04/25/2023 16:15:00	32.75

River Water Level Data
Neponset River, Hyde Park, MA
March 30 - October 6, 2023

Date & Time (UTC)	Water Level (NAVD88, ft)
04/25/2023 16:20:00	32.75
04/25/2023 16:25:00	32.76
04/25/2023 16:30:00	32.76
04/25/2023 16:35:00	32.76
04/25/2023 16:40:00	32.75
04/25/2023 16:45:00	32.75
04/25/2023 16:50:00	32.75
04/25/2023 16:55:00	32.75
04/25/2023 17:00:00	32.75
04/25/2023 17:05:00	32.75
04/25/2023 17:10:00	32.75
04/25/2023 17:15:00	32.76
04/25/2023 17:20:00	32.75
04/25/2023 17:25:00	32.75
04/25/2023 17:30:00	32.75
04/25/2023 17:35:00	32.75
04/25/2023 17:40:00	32.75
04/25/2023 17:45:00	32.75
04/25/2023 17:50:00	32.75
04/25/2023 17:55:00	32.76
04/25/2023 18:00:00	32.76
04/25/2023 18:05:00	32.76
04/25/2023 18:10:00	32.76
04/25/2023 18:15:00	32.76
04/25/2023 18:20:00	32.75
04/25/2023 18:25:00	32.75
04/25/2023 18:30:00	32.76
04/25/2023 18:35:00	32.75
04/25/2023 18:40:00	32.75
04/25/2023 18:45:00	32.75
04/25/2023 18:50:00	32.75
04/25/2023 18:55:00	32.75
04/25/2023 19:00:00	32.75
04/25/2023 19:05:00	32.75
04/25/2023 19:10:00	32.75
04/25/2023 19:15:00	32.75
04/25/2023 19:20:00	32.75
04/25/2023 19:25:00	32.75
04/25/2023 19:30:00	32.75
04/25/2023 19:35:00	32.75
04/25/2023 19:40:00	32.75

River Water Level Data
Neponset River, Hyde Park, MA
March 30 - October 6, 2023

Date & Time (UTC)	Water Level (NAVD88, ft)
04/25/2023 19:45:00	32.75
04/25/2023 19:50:00	32.75
04/25/2023 19:55:00	32.75
04/25/2023 20:00:00	32.76
04/25/2023 20:05:00	32.75
04/25/2023 20:10:00	32.75
04/25/2023 20:15:00	32.75
04/25/2023 20:20:00	32.76
04/25/2023 20:25:00	32.75
04/25/2023 20:30:00	32.76
04/25/2023 20:35:00	32.76
04/25/2023 20:40:00	32.76
04/25/2023 20:45:00	32.75
04/25/2023 20:50:00	32.75
04/25/2023 20:55:00	32.75
04/25/2023 21:00:00	32.76
04/25/2023 21:05:00	32.75
04/25/2023 21:10:00	32.76
04/25/2023 21:15:00	32.75
04/25/2023 21:20:00	32.75
04/25/2023 21:25:00	32.75
04/25/2023 21:30:00	32.76
04/25/2023 21:35:00	32.76
04/25/2023 21:40:00	32.75
04/25/2023 21:45:00	32.75
04/25/2023 21:50:00	32.75
04/25/2023 21:55:00	32.75
04/25/2023 22:00:00	32.75
04/25/2023 22:05:00	32.75
04/25/2023 22:10:00	32.75
04/25/2023 22:15:00	32.75
04/25/2023 22:20:00	32.75
04/25/2023 22:25:00	32.75
04/25/2023 22:30:00	32.75
04/25/2023 22:35:00	32.75
04/25/2023 22:40:00	32.75
04/25/2023 22:45:00	32.75
04/25/2023 22:50:00	32.75
04/25/2023 22:55:00	32.76
04/25/2023 23:00:00	32.75
04/25/2023 23:05:00	32.75

River Water Level Data
Neponset River, Hyde Park, MA
March 30 - October 6, 2023

Date & Time (UTC)	Water Level (NAVD88, ft)
04/25/2023 23:10:00	32.75
04/25/2023 23:15:00	32.76
04/25/2023 23:20:00	32.75
04/25/2023 23:25:00	32.75
04/25/2023 23:30:00	32.76
04/25/2023 23:35:00	32.75
04/25/2023 23:40:00	32.75
04/25/2023 23:45:00	32.76
04/25/2023 23:50:00	32.75
04/25/2023 23:55:00	32.75
04/26/2023 00:00:00	32.76
04/26/2023 00:05:00	32.75
04/26/2023 00:10:00	32.76
04/26/2023 00:15:00	32.76
04/26/2023 00:20:00	32.76
04/26/2023 00:25:00	32.76
04/26/2023 00:30:00	32.75
04/26/2023 00:35:00	32.75
04/26/2023 00:40:00	32.75
04/26/2023 00:45:00	32.75
04/26/2023 00:50:00	32.75
04/26/2023 00:55:00	32.75
04/26/2023 01:00:00	32.75
04/26/2023 01:05:00	32.75
04/26/2023 01:10:00	32.75
04/26/2023 01:15:00	32.75
04/26/2023 01:20:00	32.75
04/26/2023 01:25:00	32.75
04/26/2023 01:30:00	32.75
04/26/2023 01:35:00	32.75
04/26/2023 01:40:00	32.75
04/26/2023 01:45:00	32.75
04/26/2023 01:50:00	32.75
04/26/2023 01:55:00	32.75
04/26/2023 02:00:00	32.75
04/26/2023 02:05:00	32.75
04/26/2023 02:10:00	32.75
04/26/2023 02:15:00	32.75
04/26/2023 02:20:00	32.75
04/26/2023 02:25:00	32.75
04/26/2023 02:30:00	32.75

River Water Level Data
Neponset River, Hyde Park, MA
March 30 - October 6, 2023

Date & Time (UTC)	Water Level (NAVD88, ft)
04/26/2023 02:35:00	32.75
04/26/2023 02:40:00	32.75
04/26/2023 02:45:00	32.75
04/26/2023 02:50:00	32.75
04/26/2023 02:55:00	32.75
04/26/2023 03:00:00	32.75
04/26/2023 03:05:00	32.76
04/26/2023 03:10:00	32.76
04/26/2023 03:15:00	32.75
04/26/2023 03:20:00	32.75
04/26/2023 03:25:00	32.76
04/26/2023 03:30:00	32.76
04/26/2023 03:35:00	32.76
04/26/2023 03:40:00	32.76
04/26/2023 03:45:00	32.76
04/26/2023 03:50:00	32.76
04/26/2023 03:55:00	32.76
04/26/2023 04:00:00	32.75
04/26/2023 04:05:00	32.75
04/26/2023 04:10:00	32.76
04/26/2023 04:15:00	32.75
04/26/2023 04:20:00	32.75
04/26/2023 04:25:00	32.76
04/26/2023 04:30:00	32.76
04/26/2023 04:35:00	32.75
04/26/2023 04:40:00	32.75
04/26/2023 04:45:00	32.75
04/26/2023 04:50:00	32.76
04/26/2023 04:55:00	32.75
04/26/2023 05:00:00	32.75
04/26/2023 05:05:00	32.75
04/26/2023 05:10:00	32.75
04/26/2023 05:15:00	32.75
04/26/2023 05:20:00	32.75
04/26/2023 05:25:00	32.75
04/26/2023 05:30:00	32.75
04/26/2023 05:35:00	32.75
04/26/2023 05:40:00	32.75
04/26/2023 05:45:00	32.75
04/26/2023 05:50:00	32.75
04/26/2023 05:55:00	32.75

River Water Level Data
Neponset River, Hyde Park, MA
March 30 - October 6, 2023

Date & Time (UTC)	Water Level (NAVD88, ft)
04/26/2023 06:00:00	32.75
04/26/2023 06:05:00	32.76
04/26/2023 06:10:00	32.75
04/26/2023 06:15:00	32.75
04/26/2023 06:20:00	32.75
04/26/2023 06:25:00	32.75
04/26/2023 06:30:00	32.75
04/26/2023 06:35:00	32.75
04/26/2023 06:40:00	32.75
04/26/2023 06:45:00	32.75
04/26/2023 06:50:00	32.75
04/26/2023 06:55:00	32.75
04/26/2023 07:00:00	32.75
04/26/2023 07:05:00	32.75
04/26/2023 07:10:00	32.75
04/26/2023 07:15:00	32.75
04/26/2023 07:20:00	32.75
04/26/2023 07:25:00	32.75
04/26/2023 07:30:00	32.75
04/26/2023 07:35:00	32.75
04/26/2023 07:40:00	32.75
04/26/2023 07:45:00	32.75
04/26/2023 07:50:00	32.75
04/26/2023 07:55:00	32.75
04/26/2023 08:00:00	32.76
04/26/2023 08:05:00	32.75
04/26/2023 08:10:00	32.75
04/26/2023 08:15:00	32.75
04/26/2023 08:20:00	32.75
04/26/2023 08:25:00	32.75
04/26/2023 08:30:00	32.75
04/26/2023 08:35:00	32.75
04/26/2023 08:40:00	32.75
04/26/2023 08:45:00	32.75
04/26/2023 08:50:00	32.75
04/26/2023 08:55:00	32.75
04/26/2023 09:00:00	32.75
04/26/2023 09:05:00	32.75
04/26/2023 09:10:00	32.75
04/26/2023 09:15:00	32.75
04/26/2023 09:20:00	32.75

River Water Level Data
Neponset River, Hyde Park, MA
March 30 - October 6, 2023

Date & Time (UTC)	Water Level (NAVD88, ft)
04/26/2023 09:25:00	32.75
04/26/2023 09:30:00	32.75
04/26/2023 09:35:00	32.75
04/26/2023 09:40:00	32.75
04/26/2023 09:45:00	32.74
04/26/2023 09:50:00	32.74
04/26/2023 09:55:00	32.75
04/26/2023 10:00:00	32.74
04/26/2023 10:05:00	32.74
04/26/2023 10:10:00	32.75
04/26/2023 10:15:00	32.75
04/26/2023 10:20:00	32.75
04/26/2023 10:25:00	32.74
04/26/2023 10:30:00	32.75
04/26/2023 10:35:00	32.74
04/26/2023 10:40:00	32.74
04/26/2023 10:45:00	32.75
04/26/2023 10:50:00	32.74
04/26/2023 10:55:00	32.74
04/26/2023 11:00:00	32.74
04/26/2023 11:05:00	32.74
04/26/2023 11:10:00	32.74
04/26/2023 11:15:00	32.74
04/26/2023 11:20:00	32.74
04/26/2023 11:25:00	32.74
04/26/2023 11:30:00	32.74
04/26/2023 11:35:00	32.74
04/26/2023 11:40:00	32.75
04/26/2023 11:45:00	32.74
04/26/2023 11:50:00	32.74
04/26/2023 11:55:00	32.74
04/26/2023 12:00:00	32.74
04/26/2023 12:05:00	32.74
04/26/2023 12:10:00	32.74
04/26/2023 12:15:00	32.74
04/26/2023 12:20:00	32.74
04/26/2023 12:25:00	32.74
04/26/2023 12:30:00	32.73
04/26/2023 12:35:00	32.74
04/26/2023 12:40:00	32.74
04/26/2023 12:45:00	32.74

River Water Level Data
Neponset River, Hyde Park, MA
March 30 - October 6, 2023

Date & Time (UTC)	Water Level (NAVD88, ft)
04/26/2023 12:50:00	32.74
04/26/2023 12:55:00	32.74
04/26/2023 13:00:00	32.74
04/26/2023 13:05:00	32.74
04/26/2023 13:10:00	32.74
04/26/2023 13:15:00	32.74
04/26/2023 13:20:00	32.74
04/26/2023 13:25:00	32.74
04/26/2023 13:30:00	32.74
04/26/2023 13:35:00	32.74
04/26/2023 13:40:00	32.74
04/26/2023 13:45:00	32.74
04/26/2023 13:50:00	32.74
04/26/2023 13:55:00	32.74
04/26/2023 14:00:00	32.74
04/26/2023 14:05:00	32.74
04/26/2023 14:10:00	32.73
04/26/2023 14:15:00	32.73
04/26/2023 14:20:00	32.73
04/26/2023 14:25:00	32.73
04/26/2023 14:30:00	32.73
04/26/2023 14:35:00	32.73
04/26/2023 14:40:00	32.74
04/26/2023 14:45:00	32.73
04/26/2023 14:50:00	32.74
04/26/2023 14:55:00	32.73
04/26/2023 15:00:00	32.73
04/26/2023 15:05:00	32.73
04/26/2023 15:10:00	32.74
04/26/2023 15:15:00	32.74
04/26/2023 15:20:00	32.73
04/26/2023 15:25:00	32.73
04/26/2023 15:30:00	32.73
04/26/2023 15:35:00	32.73
04/26/2023 15:40:00	32.73
04/26/2023 15:45:00	32.73
04/26/2023 15:50:00	32.73
04/26/2023 15:55:00	32.73
04/26/2023 16:00:00	32.73
04/26/2023 16:05:00	32.73
04/26/2023 16:10:00	32.73

River Water Level Data
Neponset River, Hyde Park, MA
March 30 - October 6, 2023

Date & Time (UTC)	Water Level (NAVD88, ft)
04/26/2023 16:15:00	32.73
04/26/2023 16:20:00	32.73
04/26/2023 16:25:00	32.73
04/26/2023 16:30:00	32.73
04/26/2023 16:35:00	32.74
04/26/2023 16:40:00	32.73
04/26/2023 16:45:00	32.73
04/26/2023 16:50:00	32.73
04/26/2023 16:55:00	32.73
04/26/2023 17:00:00	32.74
04/26/2023 17:05:00	32.73
04/26/2023 17:10:00	32.73
04/26/2023 17:15:00	32.73
04/26/2023 17:20:00	32.73
04/26/2023 17:25:00	32.73
04/26/2023 17:30:00	32.73
04/26/2023 17:35:00	32.73
04/26/2023 17:40:00	32.73
04/26/2023 17:45:00	32.73
04/26/2023 17:50:00	32.73
04/26/2023 17:55:00	32.73
04/26/2023 18:00:00	32.73
04/26/2023 18:05:00	32.73
04/26/2023 18:10:00	32.73
04/26/2023 18:15:00	32.73
04/26/2023 18:20:00	32.73
04/26/2023 18:25:00	32.73
04/26/2023 18:30:00	32.73
04/26/2023 18:35:00	32.73
04/26/2023 18:40:00	32.73
04/26/2023 18:45:00	32.73
04/26/2023 18:50:00	32.73
04/26/2023 18:55:00	32.72
04/26/2023 19:00:00	32.73
04/26/2023 19:05:00	32.73
04/26/2023 19:10:00	32.73
04/26/2023 19:15:00	32.73
04/26/2023 19:20:00	32.73
04/26/2023 19:25:00	32.73
04/26/2023 19:30:00	32.72
04/26/2023 19:35:00	32.73

River Water Level Data
Neponset River, Hyde Park, MA
March 30 - October 6, 2023

Date & Time (UTC)	Water Level (NAVD88, ft)
04/26/2023 19:40:00	32.72
04/26/2023 19:45:00	32.73
04/26/2023 19:50:00	32.73
04/26/2023 19:55:00	32.73
04/26/2023 20:00:00	32.72
04/26/2023 20:05:00	32.73
04/26/2023 20:10:00	32.73
04/26/2023 20:15:00	32.73
04/26/2023 20:20:00	32.73
04/26/2023 20:25:00	32.72
04/26/2023 20:30:00	32.73
04/26/2023 20:35:00	32.73
04/26/2023 20:40:00	32.73
04/26/2023 20:45:00	32.72
04/26/2023 20:50:00	32.73
04/26/2023 20:55:00	32.73
04/26/2023 21:00:00	32.73
04/26/2023 21:05:00	32.72
04/26/2023 21:10:00	32.72
04/26/2023 21:15:00	32.72
04/26/2023 21:20:00	32.72
04/26/2023 21:25:00	32.72
04/26/2023 21:30:00	32.72
04/26/2023 21:35:00	32.71
04/26/2023 21:40:00	32.72
04/26/2023 21:45:00	32.72
04/26/2023 21:50:00	32.72
04/26/2023 21:55:00	32.72
04/26/2023 22:00:00	32.72
04/26/2023 22:05:00	32.72
04/26/2023 22:10:00	32.72
04/26/2023 22:15:00	32.72
04/26/2023 22:20:00	32.72
04/26/2023 22:25:00	32.73
04/26/2023 22:30:00	32.72
04/26/2023 22:35:00	32.72
04/26/2023 22:40:00	32.72
04/26/2023 22:45:00	32.72
04/26/2023 22:50:00	32.73
04/26/2023 22:55:00	32.72
04/26/2023 23:00:00	32.72

River Water Level Data
Neponset River, Hyde Park, MA
March 30 - October 6, 2023

Date & Time (UTC)	Water Level (NAVD88, ft)
04/26/2023 23:05:00	32.72
04/26/2023 23:10:00	32.72
04/26/2023 23:15:00	32.72
04/26/2023 23:20:00	32.72
04/26/2023 23:25:00	32.72
04/26/2023 23:30:00	32.72
04/26/2023 23:35:00	32.72
04/26/2023 23:40:00	32.72
04/26/2023 23:45:00	32.72
04/26/2023 23:50:00	32.72
04/26/2023 23:55:00	32.72
04/27/2023 00:00:00	32.72
04/27/2023 00:05:00	32.71
04/27/2023 00:10:00	32.72
04/27/2023 00:15:00	32.71
04/27/2023 00:20:00	32.72
04/27/2023 00:25:00	32.72
04/27/2023 00:30:00	32.72
04/27/2023 00:35:00	32.72
04/27/2023 00:40:00	32.71
04/27/2023 00:45:00	32.72
04/27/2023 00:50:00	32.71
04/27/2023 00:55:00	32.71
04/27/2023 01:00:00	32.71
04/27/2023 01:05:00	32.72
04/27/2023 01:10:00	32.71
04/27/2023 01:15:00	32.71
04/27/2023 01:20:00	32.71
04/27/2023 01:25:00	32.71
04/27/2023 01:30:00	32.71
04/27/2023 01:35:00	32.71
04/27/2023 01:40:00	32.71
04/27/2023 01:45:00	32.72
04/27/2023 01:50:00	32.71
04/27/2023 01:55:00	32.71
04/27/2023 02:00:00	32.71
04/27/2023 02:05:00	32.71
04/27/2023 02:10:00	32.71
04/27/2023 02:15:00	32.71
04/27/2023 02:20:00	32.71
04/27/2023 02:25:00	32.71

River Water Level Data
Neponset River, Hyde Park, MA
March 30 - October 6, 2023

Date & Time (UTC)	Water Level (NAVD88, ft)
04/27/2023 02:30:00	32.71
04/27/2023 02:35:00	32.71
04/27/2023 02:40:00	32.71
04/27/2023 02:45:00	32.71
04/27/2023 02:50:00	32.71
04/27/2023 02:55:00	32.71
04/27/2023 03:00:00	32.71
04/27/2023 03:05:00	32.71
04/27/2023 03:10:00	32.71
04/27/2023 03:15:00	32.70
04/27/2023 03:20:00	32.70
04/27/2023 03:25:00	32.71
04/27/2023 03:30:00	32.70
04/27/2023 03:35:00	32.70
04/27/2023 03:40:00	32.70
04/27/2023 03:45:00	32.71
04/27/2023 03:50:00	32.70
04/27/2023 03:55:00	32.71
04/27/2023 04:00:00	32.70
04/27/2023 04:05:00	32.70
04/27/2023 04:10:00	32.70
04/27/2023 04:15:00	32.70
04/27/2023 04:20:00	32.70
04/27/2023 04:25:00	32.70
04/27/2023 04:30:00	32.70
04/27/2023 04:35:00	32.71
04/27/2023 04:40:00	32.70
04/27/2023 04:45:00	32.70
04/27/2023 04:50:00	32.70
04/27/2023 04:55:00	32.70
04/27/2023 05:00:00	32.70
04/27/2023 05:05:00	32.70
04/27/2023 05:10:00	32.70
04/27/2023 05:15:00	32.70
04/27/2023 05:20:00	32.70
04/27/2023 05:25:00	32.70
04/27/2023 05:30:00	32.70
04/27/2023 05:35:00	32.70
04/27/2023 05:40:00	32.70
04/27/2023 05:45:00	32.70
04/27/2023 05:50:00	32.70

River Water Level Data
Neponset River, Hyde Park, MA
March 30 - October 6, 2023

Date & Time (UTC)	Water Level (NAVD88, ft)
04/27/2023 05:55:00	32.70
04/27/2023 06:00:00	32.70
04/27/2023 06:05:00	32.70
04/27/2023 06:10:00	32.70
04/27/2023 06:15:00	32.70
04/27/2023 06:20:00	32.70
04/27/2023 06:25:00	32.70
04/27/2023 06:30:00	32.70
04/27/2023 06:35:00	32.70
04/27/2023 06:40:00	32.70
04/27/2023 06:45:00	32.69
04/27/2023 06:50:00	32.70
04/27/2023 06:55:00	32.70
04/27/2023 07:00:00	32.69
04/27/2023 07:05:00	32.70
04/27/2023 07:10:00	32.69
04/27/2023 07:15:00	32.69
04/27/2023 07:20:00	32.69
04/27/2023 07:25:00	32.69
04/27/2023 07:30:00	32.69
04/27/2023 07:35:00	32.70
04/27/2023 07:40:00	32.69
04/27/2023 07:45:00	32.69
04/27/2023 07:50:00	32.69
04/27/2023 07:55:00	32.69
04/27/2023 08:00:00	32.69
04/27/2023 08:05:00	32.69
04/27/2023 08:10:00	32.70
04/27/2023 08:15:00	32.69
04/27/2023 08:20:00	32.69
04/27/2023 08:25:00	32.69
04/27/2023 08:30:00	32.69
04/27/2023 08:35:00	32.69
04/27/2023 08:40:00	32.69
04/27/2023 08:45:00	32.69
04/27/2023 08:50:00	32.69
04/27/2023 08:55:00	32.69
04/27/2023 09:00:00	32.69
04/27/2023 09:05:00	32.69
04/27/2023 09:10:00	32.68
04/27/2023 09:15:00	32.69

River Water Level Data
Neponset River, Hyde Park, MA
March 30 - October 6, 2023

Date & Time (UTC)	Water Level (NAVD88, ft)
04/27/2023 09:20:00	32.68
04/27/2023 09:25:00	32.69
04/27/2023 09:30:00	32.68
04/27/2023 09:35:00	32.68
04/27/2023 09:40:00	32.69
04/27/2023 09:45:00	32.68
04/27/2023 09:50:00	32.69
04/27/2023 09:55:00	32.68
04/27/2023 10:00:00	32.68
04/27/2023 10:05:00	32.68
04/27/2023 10:10:00	32.68
04/27/2023 10:15:00	32.68
04/27/2023 10:20:00	32.68
04/27/2023 10:25:00	32.68
04/27/2023 10:30:00	32.68
04/27/2023 10:35:00	32.68
04/27/2023 10:40:00	32.68
04/27/2023 10:45:00	32.69
04/27/2023 10:50:00	32.68
04/27/2023 10:55:00	32.68
04/27/2023 11:00:00	32.68
04/27/2023 11:05:00	32.68
04/27/2023 11:10:00	32.68
04/27/2023 11:15:00	32.68
04/27/2023 11:20:00	32.67
04/27/2023 11:25:00	32.67
04/27/2023 11:30:00	32.68
04/27/2023 11:35:00	32.67
04/27/2023 11:40:00	32.67
04/27/2023 11:45:00	32.67
04/27/2023 11:50:00	32.67
04/27/2023 11:55:00	32.68
04/27/2023 12:00:00	32.67
04/27/2023 12:05:00	32.67
04/27/2023 12:10:00	32.67
04/27/2023 12:15:00	32.67
04/27/2023 12:20:00	32.67
04/27/2023 12:25:00	32.67
04/27/2023 12:30:00	32.67
04/27/2023 12:35:00	32.67
04/27/2023 12:40:00	32.67

River Water Level Data
Neponset River, Hyde Park, MA
March 30 - October 6, 2023

Date & Time (UTC)	Water Level (NAVD88, ft)
04/27/2023 12:45:00	32.67
04/27/2023 12:50:00	32.67
04/27/2023 12:55:00	32.67
04/27/2023 13:00:00	32.67
04/27/2023 13:05:00	32.67
04/27/2023 13:10:00	32.68
04/27/2023 13:15:00	32.68
04/27/2023 13:20:00	32.68
04/27/2023 13:25:00	32.68
04/27/2023 13:30:00	32.67
04/27/2023 13:35:00	32.68
04/27/2023 13:40:00	32.67
04/27/2023 13:45:00	32.68
04/27/2023 13:50:00	32.67
04/27/2023 13:55:00	32.67
04/27/2023 14:00:00	32.67
04/27/2023 14:05:00	32.67
04/27/2023 14:10:00	32.67
04/27/2023 14:15:00	32.67
04/27/2023 14:20:00	32.67
04/27/2023 14:25:00	32.67
04/27/2023 14:30:00	32.67
04/27/2023 14:35:00	32.67
04/27/2023 14:40:00	32.67
04/27/2023 14:45:00	32.67
04/27/2023 14:50:00	32.66
04/27/2023 14:55:00	32.67
04/27/2023 15:00:00	32.66
04/27/2023 15:05:00	32.67
04/27/2023 15:10:00	32.67
04/27/2023 15:15:00	32.67
04/27/2023 15:20:00	32.67
04/27/2023 15:25:00	32.67
04/27/2023 15:30:00	32.67
04/27/2023 15:35:00	32.67
04/27/2023 15:40:00	32.67
04/27/2023 15:45:00	32.67
04/27/2023 15:50:00	32.67
04/27/2023 15:55:00	32.67
04/27/2023 16:00:00	32.67
04/27/2023 16:05:00	32.67

River Water Level Data
Neponset River, Hyde Park, MA
March 30 - October 6, 2023

Date & Time (UTC)	Water Level (NAVD88, ft)
04/27/2023 16:10:00	32.67
04/27/2023 16:15:00	32.67
04/27/2023 16:20:00	32.67
04/27/2023 16:25:00	32.67
04/27/2023 16:30:00	32.67
04/27/2023 16:35:00	32.67
04/27/2023 16:40:00	32.68
04/27/2023 16:45:00	32.68
04/27/2023 16:50:00	32.69
04/27/2023 16:55:00	32.68
04/27/2023 17:00:00	32.67
04/27/2023 17:05:00	32.67
04/27/2023 17:10:00	32.67
04/27/2023 17:15:00	32.67
04/27/2023 17:20:00	32.67
04/27/2023 17:25:00	32.67
04/27/2023 17:30:00	32.67
04/27/2023 17:35:00	32.67
04/27/2023 17:40:00	32.67
04/27/2023 17:45:00	32.67
04/27/2023 17:50:00	32.67
04/27/2023 17:55:00	32.67
04/27/2023 18:00:00	32.67
04/27/2023 18:05:00	32.67
04/27/2023 18:10:00	32.67
04/27/2023 18:15:00	32.67
04/27/2023 18:20:00	32.67
04/27/2023 18:25:00	32.67
04/27/2023 18:30:00	32.67
04/27/2023 18:35:00	32.67
04/27/2023 18:40:00	32.66
04/27/2023 18:45:00	32.66
04/27/2023 18:50:00	32.67
04/27/2023 18:55:00	32.67
04/27/2023 19:00:00	32.66
04/27/2023 19:05:00	32.67
04/27/2023 19:10:00	32.66
04/27/2023 19:15:00	32.66
04/27/2023 19:20:00	32.67
04/27/2023 19:25:00	32.66
04/27/2023 19:30:00	32.67

River Water Level Data
Neponset River, Hyde Park, MA
March 30 - October 6, 2023

Date & Time (UTC)	Water Level (NAVD88, ft)
04/27/2023 19:35:00	32.67
04/27/2023 19:40:00	32.67
04/27/2023 19:45:00	32.66
04/27/2023 19:50:00	32.67
04/27/2023 19:55:00	32.67
04/27/2023 20:00:00	32.66
04/27/2023 20:05:00	32.67
04/27/2023 20:10:00	32.67
04/27/2023 20:15:00	32.66
04/27/2023 20:20:00	32.66
04/27/2023 20:25:00	32.66
04/27/2023 20:30:00	32.67
04/27/2023 20:35:00	32.67
04/27/2023 20:40:00	32.67
04/27/2023 20:45:00	32.66
04/27/2023 20:50:00	32.67
04/27/2023 20:55:00	32.67
04/27/2023 21:00:00	32.66
04/27/2023 21:05:00	32.67
04/27/2023 21:10:00	32.67
04/27/2023 21:15:00	32.66
04/27/2023 21:20:00	32.66
04/27/2023 21:25:00	32.66
04/27/2023 21:30:00	32.67
04/27/2023 21:35:00	32.68
04/27/2023 21:40:00	32.68
04/27/2023 21:45:00	32.71
04/27/2023 21:50:00	32.77
04/27/2023 21:55:00	32.82
04/27/2023 22:00:00	32.83
04/27/2023 22:05:00	32.83
04/27/2023 22:10:00	32.82
04/27/2023 22:15:00	32.82
04/27/2023 22:20:00	32.82
04/27/2023 22:25:00	32.82
04/27/2023 22:30:00	32.81
04/27/2023 22:35:00	32.80
04/27/2023 22:40:00	32.80
04/27/2023 22:45:00	32.80
04/27/2023 22:50:00	32.79
04/27/2023 22:55:00	32.79

River Water Level Data
Neponset River, Hyde Park, MA
March 30 - October 6, 2023

Date & Time (UTC)	Water Level (NAVD88, ft)
04/27/2023 23:00:00	32.78
04/27/2023 23:05:00	32.78
04/27/2023 23:10:00	32.78
04/27/2023 23:15:00	32.78
04/27/2023 23:20:00	32.78
04/27/2023 23:25:00	32.77
04/27/2023 23:30:00	32.77
04/27/2023 23:35:00	32.78
04/27/2023 23:40:00	32.77
04/27/2023 23:45:00	32.77
04/27/2023 23:50:00	32.77
04/27/2023 23:55:00	32.76
04/28/2023 00:00:00	32.77
04/28/2023 00:05:00	32.77
04/28/2023 00:10:00	32.76
04/28/2023 00:15:00	32.76
04/28/2023 00:20:00	32.76
04/28/2023 00:25:00	32.76
04/28/2023 00:30:00	32.76
04/28/2023 00:35:00	32.76
04/28/2023 00:40:00	32.76
04/28/2023 00:45:00	32.75
04/28/2023 00:50:00	32.75
04/28/2023 00:55:00	32.75
04/28/2023 01:00:00	32.75
04/28/2023 01:05:00	32.74
04/28/2023 01:10:00	32.74
04/28/2023 01:15:00	32.74
04/28/2023 01:20:00	32.74
04/28/2023 01:25:00	32.74
04/28/2023 01:30:00	32.73
04/28/2023 01:35:00	32.73
04/28/2023 01:40:00	32.73
04/28/2023 01:45:00	32.73
04/28/2023 01:50:00	32.73
04/28/2023 01:55:00	32.72
04/28/2023 02:00:00	32.72
04/28/2023 02:05:00	32.72
04/28/2023 02:10:00	32.72
04/28/2023 02:15:00	32.72
04/28/2023 02:20:00	32.71

River Water Level Data
Neponset River, Hyde Park, MA
March 30 - October 6, 2023

Date & Time (UTC)	Water Level (NAVD88, ft)
04/28/2023 02:25:00	32.71
04/28/2023 02:30:00	32.71
04/28/2023 02:35:00	32.71
04/28/2023 02:40:00	32.71
04/28/2023 02:45:00	32.71
04/28/2023 02:50:00	32.70
04/28/2023 02:55:00	32.70
04/28/2023 03:00:00	32.70
04/28/2023 03:05:00	32.70
04/28/2023 03:10:00	32.70
04/28/2023 03:15:00	32.70
04/28/2023 03:20:00	32.70
04/28/2023 03:25:00	32.70
04/28/2023 03:30:00	32.69
04/28/2023 03:35:00	32.69
04/28/2023 03:40:00	32.69
04/28/2023 03:45:00	32.69
04/28/2023 03:50:00	32.69
04/28/2023 03:55:00	32.69
04/28/2023 04:00:00	32.69
04/28/2023 04:05:00	32.69
04/28/2023 04:10:00	32.69
04/28/2023 04:15:00	32.69
04/28/2023 04:20:00	32.68
04/28/2023 04:25:00	32.68
04/28/2023 04:30:00	32.69
04/28/2023 04:35:00	32.69
04/28/2023 04:40:00	32.68
04/28/2023 04:45:00	32.68
04/28/2023 04:50:00	32.68
04/28/2023 04:55:00	32.68
04/28/2023 05:00:00	32.68
04/28/2023 05:05:00	32.68
04/28/2023 05:10:00	32.68
04/28/2023 05:15:00	32.68
04/28/2023 05:20:00	32.68
04/28/2023 05:25:00	32.68
04/28/2023 05:30:00	32.68
04/28/2023 05:35:00	32.68
04/28/2023 05:40:00	32.68
04/28/2023 05:45:00	32.68

River Water Level Data
Neponset River, Hyde Park, MA
March 30 - October 6, 2023

Date & Time (UTC)	Water Level (NAVD88, ft)
04/28/2023 05:50:00	32.68
04/28/2023 05:55:00	32.67
04/28/2023 06:00:00	32.68
04/28/2023 06:05:00	32.67
04/28/2023 06:10:00	32.67
04/28/2023 06:15:00	32.68
04/28/2023 06:20:00	32.68
04/28/2023 06:25:00	32.68
04/28/2023 06:30:00	32.68
04/28/2023 06:35:00	32.67
04/28/2023 06:40:00	32.67
04/28/2023 06:45:00	32.67
04/28/2023 06:50:00	32.67
04/28/2023 06:55:00	32.68
04/28/2023 07:00:00	32.67
04/28/2023 07:05:00	32.67
04/28/2023 07:10:00	32.67
04/28/2023 07:15:00	32.67
04/28/2023 07:20:00	32.67
04/28/2023 07:25:00	32.67
04/28/2023 07:30:00	32.67
04/28/2023 07:35:00	32.67
04/28/2023 07:40:00	32.68
04/28/2023 07:45:00	32.67
04/28/2023 07:50:00	32.67
04/28/2023 07:55:00	32.67
04/28/2023 08:00:00	32.67
04/28/2023 08:05:00	32.67
04/28/2023 08:10:00	32.67
04/28/2023 08:15:00	32.68
04/28/2023 08:20:00	32.67
04/28/2023 08:25:00	32.67
04/28/2023 08:30:00	32.67
04/28/2023 08:35:00	32.67
04/28/2023 08:40:00	32.67
04/28/2023 08:45:00	32.67
04/28/2023 08:50:00	32.66
04/28/2023 08:55:00	32.67
04/28/2023 09:00:00	32.66
04/28/2023 09:05:00	32.66
04/28/2023 09:10:00	32.67

River Water Level Data
Neponset River, Hyde Park, MA
March 30 - October 6, 2023

Date & Time (UTC)	Water Level (NAVD88, ft)
04/28/2023 09:15:00	32.67
04/28/2023 09:20:00	32.66
04/28/2023 09:25:00	32.66
04/28/2023 09:30:00	32.66
04/28/2023 09:35:00	32.66
04/28/2023 09:40:00	32.66
04/28/2023 09:45:00	32.66
04/28/2023 09:50:00	32.66
04/28/2023 09:55:00	32.66
04/28/2023 10:00:00	32.66
04/28/2023 10:05:00	32.66
04/28/2023 10:10:00	32.66
04/28/2023 10:15:00	32.66
04/28/2023 10:20:00	32.66
04/28/2023 10:25:00	32.66
04/28/2023 10:30:00	32.65
04/28/2023 10:35:00	32.65
04/28/2023 10:40:00	32.65
04/28/2023 10:45:00	32.65
04/28/2023 10:50:00	32.65
04/28/2023 10:55:00	32.65
04/28/2023 11:00:00	32.65
04/28/2023 11:05:00	32.65
04/28/2023 11:10:00	32.65
04/28/2023 11:15:00	32.64
04/28/2023 11:20:00	32.65
04/28/2023 11:25:00	32.64
04/28/2023 11:30:00	32.64
04/28/2023 11:35:00	32.65
04/28/2023 11:40:00	32.65
04/28/2023 11:45:00	32.64
04/28/2023 11:50:00	32.65
04/28/2023 11:55:00	32.65
04/28/2023 12:00:00	32.65
04/28/2023 12:05:00	32.65
04/28/2023 12:10:00	32.66
04/28/2023 12:15:00	32.65
04/28/2023 12:20:00	32.65
04/28/2023 12:25:00	32.65
04/28/2023 12:30:00	32.65
04/28/2023 12:35:00	32.65

River Water Level Data
Neponset River, Hyde Park, MA
March 30 - October 6, 2023

Date & Time (UTC)	Water Level (NAVD88, ft)
04/28/2023 12:40:00	32.65
04/28/2023 12:45:00	32.65
04/28/2023 12:50:00	32.65
04/28/2023 12:55:00	32.65
04/28/2023 13:00:00	32.65
04/28/2023 13:05:00	32.65
04/28/2023 13:10:00	32.65
04/28/2023 13:15:00	32.65
04/28/2023 13:20:00	32.65
04/28/2023 13:25:00	32.65
04/28/2023 13:30:00	32.65
04/28/2023 13:35:00	32.65
04/28/2023 13:40:00	32.65
04/28/2023 13:45:00	32.65
04/28/2023 13:50:00	32.65
04/28/2023 13:55:00	32.64
04/28/2023 14:00:00	32.64
04/28/2023 14:05:00	32.64
04/28/2023 14:10:00	32.64
04/28/2023 14:15:00	32.64
04/28/2023 14:20:00	32.64
04/28/2023 14:25:00	32.64
04/28/2023 14:30:00	32.64
04/28/2023 14:35:00	32.64
04/28/2023 14:40:00	32.64
04/28/2023 14:45:00	32.64
04/28/2023 14:50:00	32.64
04/28/2023 14:55:00	32.65
04/28/2023 15:00:00	32.64
04/28/2023 15:05:00	32.64
04/28/2023 15:10:00	32.64
04/28/2023 15:15:00	32.64
04/28/2023 15:20:00	32.64
04/28/2023 15:25:00	32.64
04/28/2023 15:30:00	32.64
04/28/2023 15:35:00	32.65
04/28/2023 15:40:00	32.65
04/28/2023 15:45:00	32.64
04/28/2023 15:50:00	32.65
04/28/2023 15:55:00	32.64
04/28/2023 16:00:00	32.64

River Water Level Data
Neponset River, Hyde Park, MA
March 30 - October 6, 2023

Date & Time (UTC)	Water Level (NAVD88, ft)
04/28/2023 16:05:00	32.64
04/28/2023 16:10:00	32.64
04/28/2023 16:15:00	32.64
04/28/2023 16:20:00	32.64
04/28/2023 16:25:00	32.64
04/28/2023 16:30:00	32.64
04/28/2023 16:35:00	32.64
04/28/2023 16:40:00	32.64
04/28/2023 16:45:00	32.64
04/28/2023 16:50:00	32.64
04/28/2023 16:55:00	32.65
04/28/2023 17:00:00	32.64
04/28/2023 17:05:00	32.64
04/28/2023 17:10:00	32.64
04/28/2023 17:15:00	32.64
04/28/2023 17:20:00	32.64
04/28/2023 17:25:00	32.64
04/28/2023 17:30:00	32.64
04/28/2023 17:35:00	32.64
04/28/2023 17:40:00	32.64
04/28/2023 17:45:00	32.65
04/28/2023 17:50:00	32.64
04/28/2023 17:55:00	32.64
04/28/2023 18:00:00	32.64
04/28/2023 18:05:00	32.64
04/28/2023 18:10:00	32.64
04/28/2023 18:15:00	32.64
04/28/2023 18:20:00	32.64
04/28/2023 18:25:00	32.65
04/28/2023 18:30:00	32.64
04/28/2023 18:35:00	32.64
04/28/2023 18:40:00	32.64
04/28/2023 18:45:00	32.64
04/28/2023 18:50:00	32.64
04/28/2023 18:55:00	32.64
04/28/2023 19:00:00	32.64
04/28/2023 19:05:00	32.64
04/28/2023 19:10:00	32.64
04/28/2023 19:15:00	32.64
04/28/2023 19:20:00	32.64
04/28/2023 19:25:00	32.64

River Water Level Data
Neponset River, Hyde Park, MA
March 30 - October 6, 2023

Date & Time (UTC)	Water Level (NAVD88, ft)
04/28/2023 19:30:00	32.65
04/28/2023 19:35:00	32.64
04/28/2023 19:40:00	32.64
04/28/2023 19:45:00	32.64
04/28/2023 19:50:00	32.63
04/28/2023 19:55:00	32.64
04/28/2023 20:00:00	32.64
04/28/2023 20:05:00	32.64
04/28/2023 20:10:00	32.64
04/28/2023 20:15:00	32.64
04/28/2023 20:20:00	32.64
04/28/2023 20:25:00	32.64
04/28/2023 20:30:00	32.63
04/28/2023 20:35:00	32.64
04/28/2023 20:40:00	32.64
04/28/2023 20:45:00	32.63
04/28/2023 20:50:00	32.63
04/28/2023 20:55:00	32.63
04/28/2023 21:00:00	32.64
04/28/2023 21:05:00	32.64
04/28/2023 21:10:00	32.64
04/28/2023 21:15:00	32.63
04/28/2023 21:20:00	32.63
04/28/2023 21:25:00	32.63
04/28/2023 21:30:00	32.63
04/28/2023 21:35:00	32.64
04/28/2023 21:40:00	32.63
04/28/2023 21:45:00	32.64
04/28/2023 21:50:00	32.64
04/28/2023 21:55:00	32.64
04/28/2023 22:00:00	32.64
04/28/2023 22:05:00	32.64
04/28/2023 22:10:00	32.64
04/28/2023 22:15:00	32.64
04/28/2023 22:20:00	32.64
04/28/2023 22:25:00	32.64
04/28/2023 22:30:00	32.63
04/28/2023 22:35:00	32.64
04/28/2023 22:40:00	32.63
04/28/2023 22:45:00	32.63
04/28/2023 22:50:00	32.63

River Water Level Data
Neponset River, Hyde Park, MA
March 30 - October 6, 2023

Date & Time (UTC)	Water Level (NAVD88, ft)
04/28/2023 22:55:00	32.63
04/28/2023 23:00:00	32.63
04/28/2023 23:05:00	32.63
04/28/2023 23:10:00	32.63
04/28/2023 23:15:00	32.63
04/28/2023 23:20:00	32.63
04/28/2023 23:25:00	32.63
04/28/2023 23:30:00	32.63
04/28/2023 23:35:00	32.63
04/28/2023 23:40:00	32.63
04/28/2023 23:45:00	32.63
04/28/2023 23:50:00	32.63
04/28/2023 23:55:00	32.63
04/29/2023 00:00:00	32.63
04/29/2023 00:05:00	32.63
04/29/2023 00:10:00	32.63
04/29/2023 00:15:00	32.63
04/29/2023 00:20:00	32.63
04/29/2023 00:25:00	32.63
04/29/2023 00:30:00	32.63
04/29/2023 00:35:00	32.63
04/29/2023 00:40:00	32.63
04/29/2023 00:45:00	32.63
04/29/2023 00:50:00	32.63
04/29/2023 00:55:00	32.63
04/29/2023 01:00:00	32.63
04/29/2023 01:05:00	32.63
04/29/2023 01:10:00	32.62
04/29/2023 01:15:00	32.63
04/29/2023 01:20:00	32.63
04/29/2023 01:25:00	32.63
04/29/2023 01:30:00	32.63
04/29/2023 01:35:00	32.63
04/29/2023 01:40:00	32.63
04/29/2023 01:45:00	32.63
04/29/2023 01:50:00	32.62
04/29/2023 01:55:00	32.63
04/29/2023 02:00:00	32.62
04/29/2023 02:05:00	32.63
04/29/2023 02:10:00	32.62
04/29/2023 02:15:00	32.63

River Water Level Data
Neponset River, Hyde Park, MA
March 30 - October 6, 2023

Date & Time (UTC)	Water Level (NAVD88, ft)
04/29/2023 02:20:00	32.62
04/29/2023 02:25:00	32.62
04/29/2023 02:30:00	32.62
04/29/2023 02:35:00	32.62
04/29/2023 02:40:00	32.63
04/29/2023 02:45:00	32.62
04/29/2023 02:50:00	32.63
04/29/2023 02:55:00	32.62
04/29/2023 03:00:00	32.62
04/29/2023 03:05:00	32.62
04/29/2023 03:10:00	32.62
04/29/2023 03:15:00	32.62
04/29/2023 03:20:00	32.62
04/29/2023 03:25:00	32.62
04/29/2023 03:30:00	32.62
04/29/2023 03:35:00	32.62
04/29/2023 03:40:00	32.62
04/29/2023 03:45:00	32.62
04/29/2023 03:50:00	32.62
04/29/2023 03:55:00	32.62
04/29/2023 04:00:00	32.62
04/29/2023 04:05:00	32.62
04/29/2023 04:10:00	32.62
04/29/2023 04:15:00	32.62
04/29/2023 04:20:00	32.62
04/29/2023 04:25:00	32.62
04/29/2023 04:30:00	32.62
04/29/2023 04:35:00	32.62
04/29/2023 04:40:00	32.61
04/29/2023 04:45:00	32.61
04/29/2023 04:50:00	32.62
04/29/2023 04:55:00	32.62
04/29/2023 05:00:00	32.62
04/29/2023 05:05:00	32.62
04/29/2023 05:10:00	32.62
04/29/2023 05:15:00	32.61
04/29/2023 05:20:00	32.61
04/29/2023 05:25:00	32.62
04/29/2023 05:30:00	32.61
04/29/2023 05:35:00	32.61
04/29/2023 05:40:00	32.61

River Water Level Data
Neponset River, Hyde Park, MA
March 30 - October 6, 2023

Date & Time (UTC)	Water Level (NAVD88, ft)
04/29/2023 05:45:00	32.62
04/29/2023 05:50:00	32.61
04/29/2023 05:55:00	32.61
04/29/2023 06:00:00	32.61
04/29/2023 06:05:00	32.61
04/29/2023 06:10:00	32.61
04/29/2023 06:15:00	32.61
04/29/2023 06:20:00	32.61
04/29/2023 06:25:00	32.61
04/29/2023 06:30:00	32.61
04/29/2023 06:35:00	32.61
04/29/2023 06:40:00	32.61
04/29/2023 06:45:00	32.61
04/29/2023 06:50:00	32.61
04/29/2023 06:55:00	32.61
04/29/2023 07:00:00	32.61
04/29/2023 07:05:00	32.61
04/29/2023 07:10:00	32.61
04/29/2023 07:15:00	32.61
04/29/2023 07:20:00	32.61
04/29/2023 07:25:00	32.61
04/29/2023 07:30:00	32.61
04/29/2023 07:35:00	32.61
04/29/2023 07:40:00	32.61
04/29/2023 07:45:00	32.61
04/29/2023 07:50:00	32.61
04/29/2023 07:55:00	32.61
04/29/2023 08:00:00	32.61
04/29/2023 08:05:00	32.60
04/29/2023 08:10:00	32.61
04/29/2023 08:15:00	32.61
04/29/2023 08:20:00	32.61
04/29/2023 08:25:00	32.61
04/29/2023 08:30:00	32.60
04/29/2023 08:35:00	32.61
04/29/2023 08:40:00	32.60
04/29/2023 08:45:00	32.61
04/29/2023 08:50:00	32.61
04/29/2023 08:55:00	32.61
04/29/2023 09:00:00	32.61
04/29/2023 09:05:00	32.60

River Water Level Data
Neponset River, Hyde Park, MA
March 30 - October 6, 2023

Date & Time (UTC)	Water Level (NAVD88, ft)
04/29/2023 09:10:00	32.61
04/29/2023 09:15:00	32.61
04/29/2023 09:20:00	32.60
04/29/2023 09:25:00	32.60
04/29/2023 09:30:00	32.60
04/29/2023 09:35:00	32.60
04/29/2023 09:40:00	32.61
04/29/2023 09:45:00	32.60
04/29/2023 09:50:00	32.60
04/29/2023 09:55:00	32.60
04/29/2023 10:00:00	32.60
04/29/2023 10:05:00	32.60
04/29/2023 10:10:00	32.60
04/29/2023 10:15:00	32.60
04/29/2023 10:20:00	32.60
04/29/2023 10:25:00	32.60
04/29/2023 10:30:00	32.60
04/29/2023 10:35:00	32.60
04/29/2023 10:40:00	32.60
04/29/2023 10:45:00	32.60
04/29/2023 10:50:00	32.60
04/29/2023 10:55:00	32.59
04/29/2023 11:00:00	32.59
04/29/2023 11:05:00	32.59
04/29/2023 11:10:00	32.60
04/29/2023 11:15:00	32.60
04/29/2023 11:20:00	32.59
04/29/2023 11:25:00	32.59
04/29/2023 11:30:00	32.60
04/29/2023 11:35:00	32.59
04/29/2023 11:40:00	32.59
04/29/2023 11:45:00	32.59
04/29/2023 11:50:00	32.59
04/29/2023 11:55:00	32.59
04/29/2023 12:00:00	32.59
04/29/2023 12:05:00	32.59
04/29/2023 12:10:00	32.59
04/29/2023 12:15:00	32.58
04/29/2023 12:20:00	32.59
04/29/2023 12:25:00	32.59
04/29/2023 12:30:00	32.59

River Water Level Data
Neponset River, Hyde Park, MA
March 30 - October 6, 2023

Date & Time (UTC)	Water Level (NAVD88, ft)
04/29/2023 12:35:00	32.59
04/29/2023 12:40:00	32.59
04/29/2023 12:45:00	32.59
04/29/2023 12:50:00	32.58
04/29/2023 12:55:00	32.59
04/29/2023 13:00:00	32.59
04/29/2023 13:05:00	32.59
04/29/2023 13:10:00	32.59
04/29/2023 13:15:00	32.59
04/29/2023 13:20:00	32.59
04/29/2023 13:25:00	32.59
04/29/2023 13:30:00	32.59
04/29/2023 13:35:00	32.59
04/29/2023 13:40:00	32.58
04/29/2023 13:45:00	32.58
04/29/2023 13:50:00	32.58
04/29/2023 13:55:00	32.59
04/29/2023 14:00:00	32.59
04/29/2023 14:05:00	32.58
04/29/2023 14:10:00	32.58
04/29/2023 14:15:00	32.58
04/29/2023 14:20:00	32.59
04/29/2023 14:25:00	32.59
04/29/2023 14:30:00	32.59
04/29/2023 14:35:00	32.58
04/29/2023 14:40:00	32.59
04/29/2023 14:45:00	32.58
04/29/2023 14:50:00	32.59
04/29/2023 14:55:00	32.58
04/29/2023 15:00:00	32.58
04/29/2023 15:05:00	32.58
04/29/2023 15:10:00	32.58
04/29/2023 15:15:00	32.58
04/29/2023 15:20:00	32.58
04/29/2023 15:25:00	32.58
04/29/2023 15:30:00	32.58
04/29/2023 15:35:00	32.58
04/29/2023 15:40:00	32.59
04/29/2023 15:45:00	32.58
04/29/2023 15:50:00	32.58
04/29/2023 15:55:00	32.58

River Water Level Data
Neponset River, Hyde Park, MA
March 30 - October 6, 2023

Date & Time (UTC)	Water Level (NAVD88, ft)
04/29/2023 16:00:00	32.58
04/29/2023 16:05:00	32.58
04/29/2023 16:10:00	32.58
04/29/2023 16:15:00	32.58
04/29/2023 16:20:00	32.59
04/29/2023 16:25:00	32.59
04/29/2023 16:30:00	32.58
04/29/2023 16:35:00	32.58
04/29/2023 16:40:00	32.58
04/29/2023 16:45:00	32.58
04/29/2023 16:50:00	32.58
04/29/2023 16:55:00	32.58
04/29/2023 17:00:00	32.58
04/29/2023 17:05:00	32.58
04/29/2023 17:10:00	32.58
04/29/2023 17:15:00	32.57
04/29/2023 17:20:00	32.58
04/29/2023 17:25:00	32.58
04/29/2023 17:30:00	32.58
04/29/2023 17:35:00	32.58
04/29/2023 17:40:00	32.58
04/29/2023 17:45:00	32.58
04/29/2023 17:50:00	32.58
04/29/2023 17:55:00	32.58
04/29/2023 18:00:00	32.58
04/29/2023 18:05:00	32.58
04/29/2023 18:10:00	32.58
04/29/2023 18:15:00	32.58
04/29/2023 18:20:00	32.58
04/29/2023 18:25:00	32.58
04/29/2023 18:30:00	32.58
04/29/2023 18:35:00	32.58
04/29/2023 18:40:00	32.58
04/29/2023 18:45:00	32.58
04/29/2023 18:50:00	32.58
04/29/2023 18:55:00	32.58
04/29/2023 19:00:00	32.58
04/29/2023 19:05:00	32.58
04/29/2023 19:10:00	32.58
04/29/2023 19:15:00	32.58
04/29/2023 19:20:00	32.57

River Water Level Data
Neponset River, Hyde Park, MA
March 30 - October 6, 2023

Date & Time (UTC)	Water Level (NAVD88, ft)
04/29/2023 19:25:00	32.58
04/29/2023 19:30:00	32.58
04/29/2023 19:35:00	32.57
04/29/2023 19:40:00	32.58
04/29/2023 19:45:00	32.57
04/29/2023 19:50:00	32.57
04/29/2023 19:55:00	32.58
04/29/2023 20:00:00	32.58
04/29/2023 20:05:00	32.57
04/29/2023 20:10:00	32.58
04/29/2023 20:15:00	32.57
04/29/2023 20:20:00	32.57
04/29/2023 20:25:00	32.57
04/29/2023 20:30:00	32.57
04/29/2023 20:35:00	32.58
04/29/2023 20:40:00	32.58
04/29/2023 20:45:00	32.58
04/29/2023 20:50:00	32.57
04/29/2023 20:55:00	32.57
04/29/2023 21:00:00	32.57
04/29/2023 21:05:00	32.57
04/29/2023 21:10:00	32.58
04/29/2023 21:15:00	32.57
04/29/2023 21:20:00	32.57
04/29/2023 21:25:00	32.57
04/29/2023 21:30:00	32.58
04/29/2023 21:35:00	32.58
04/29/2023 21:40:00	32.57
04/29/2023 21:45:00	32.58
04/29/2023 21:50:00	32.58
04/29/2023 21:55:00	32.58
04/29/2023 22:00:00	32.57
04/29/2023 22:05:00	32.57
04/29/2023 22:10:00	32.57
04/29/2023 22:15:00	32.57
04/29/2023 22:20:00	32.58
04/29/2023 22:25:00	32.57
04/29/2023 22:30:00	32.57
04/29/2023 22:35:00	32.57
04/29/2023 22:40:00	32.57
04/29/2023 22:45:00	32.57

River Water Level Data
Neponset River, Hyde Park, MA
March 30 - October 6, 2023

Date & Time (UTC)	Water Level (NAVD88, ft)
04/29/2023 22:50:00	32.57
04/29/2023 22:55:00	32.57
04/29/2023 23:00:00	32.58
04/29/2023 23:05:00	32.57
04/29/2023 23:10:00	32.57
04/29/2023 23:15:00	32.57
04/29/2023 23:20:00	32.57
04/29/2023 23:25:00	32.57
04/29/2023 23:30:00	32.57
04/29/2023 23:35:00	32.57
04/29/2023 23:40:00	32.57
04/29/2023 23:45:00	32.57
04/29/2023 23:50:00	32.57
04/29/2023 23:55:00	32.57
04/30/2023 00:00:00	32.57
04/30/2023 00:05:00	32.57
04/30/2023 00:10:00	32.57
04/30/2023 00:15:00	32.57
04/30/2023 00:20:00	32.57
04/30/2023 00:25:00	32.57
04/30/2023 00:30:00	32.57
04/30/2023 00:35:00	32.57
04/30/2023 00:40:00	32.57
04/30/2023 00:45:00	32.57
04/30/2023 00:50:00	32.57
04/30/2023 00:55:00	32.57
04/30/2023 01:00:00	32.57
04/30/2023 01:05:00	32.57
04/30/2023 01:10:00	32.57
04/30/2023 01:15:00	32.57
04/30/2023 01:20:00	32.57
04/30/2023 01:25:00	32.57
04/30/2023 01:30:00	32.57
04/30/2023 01:35:00	32.57
04/30/2023 01:40:00	32.57
04/30/2023 01:45:00	32.57
04/30/2023 01:50:00	32.57
04/30/2023 01:55:00	32.57
04/30/2023 02:00:00	32.56
04/30/2023 02:05:00	32.56
04/30/2023 02:10:00	32.56

River Water Level Data
Neponset River, Hyde Park, MA
March 30 - October 6, 2023

Date & Time (UTC)	Water Level (NAVD88, ft)
04/30/2023 02:15:00	32.57
04/30/2023 02:20:00	32.57
04/30/2023 02:25:00	32.56
04/30/2023 02:30:00	32.57
04/30/2023 02:35:00	32.56
04/30/2023 02:40:00	32.57
04/30/2023 02:45:00	32.57
04/30/2023 02:50:00	32.57
04/30/2023 02:55:00	32.57
04/30/2023 03:00:00	32.57
04/30/2023 03:05:00	32.57
04/30/2023 03:10:00	32.57
04/30/2023 03:15:00	32.57
04/30/2023 03:20:00	32.57
04/30/2023 03:25:00	32.57
04/30/2023 03:30:00	32.57
04/30/2023 03:35:00	32.57
04/30/2023 03:40:00	32.57
04/30/2023 03:45:00	32.57
04/30/2023 03:50:00	32.57
04/30/2023 03:55:00	32.57
04/30/2023 04:00:00	32.56
04/30/2023 04:05:00	32.57
04/30/2023 04:10:00	32.57
04/30/2023 04:15:00	32.57
04/30/2023 04:20:00	32.57
04/30/2023 04:25:00	32.57
04/30/2023 04:30:00	32.58
04/30/2023 04:35:00	32.57
04/30/2023 04:40:00	32.58
04/30/2023 04:45:00	32.58
04/30/2023 04:50:00	32.58
04/30/2023 04:55:00	32.60
04/30/2023 05:00:00	32.60
04/30/2023 05:05:00	32.61
04/30/2023 05:10:00	32.62
04/30/2023 05:15:00	32.62
04/30/2023 05:20:00	32.62
04/30/2023 05:25:00	32.63
04/30/2023 05:30:00	32.63
04/30/2023 05:35:00	32.64

River Water Level Data
Neponset River, Hyde Park, MA
March 30 - October 6, 2023

Date & Time (UTC)	Water Level (NAVD88, ft)
04/30/2023 05:40:00	32.64
04/30/2023 05:45:00	32.64
04/30/2023 05:50:00	32.64
04/30/2023 05:55:00	32.64
04/30/2023 06:00:00	32.64
04/30/2023 06:05:00	32.64
04/30/2023 06:10:00	32.64
04/30/2023 06:15:00	32.64
04/30/2023 06:20:00	32.65
04/30/2023 06:25:00	32.68
04/30/2023 06:30:00	32.69
04/30/2023 06:35:00	32.70
04/30/2023 06:40:00	32.71
04/30/2023 06:45:00	32.71
04/30/2023 06:50:00	32.71
04/30/2023 06:55:00	32.72
04/30/2023 07:00:00	32.73
04/30/2023 07:05:00	32.74
04/30/2023 07:10:00	32.75
04/30/2023 07:15:00	32.75
04/30/2023 07:20:00	32.75
04/30/2023 07:25:00	32.75
04/30/2023 07:30:00	32.75
04/30/2023 07:35:00	32.76
04/30/2023 07:40:00	32.75
04/30/2023 07:45:00	32.75
04/30/2023 07:50:00	32.75
04/30/2023 07:55:00	32.75
04/30/2023 08:00:00	32.75
04/30/2023 08:05:00	32.75
04/30/2023 08:10:00	32.75
04/30/2023 08:15:00	32.75
04/30/2023 08:20:00	32.74
04/30/2023 08:25:00	32.75
04/30/2023 08:30:00	32.74
04/30/2023 08:35:00	32.73
04/30/2023 08:40:00	32.74
04/30/2023 08:45:00	32.73
04/30/2023 08:50:00	32.74
04/30/2023 08:55:00	32.74
04/30/2023 09:00:00	32.73

River Water Level Data
Neponset River, Hyde Park, MA
March 30 - October 6, 2023

Date & Time (UTC)	Water Level (NAVD88, ft)
04/30/2023 09:05:00	32.74
04/30/2023 09:10:00	32.73
04/30/2023 09:15:00	32.73
04/30/2023 09:20:00	32.73
04/30/2023 09:25:00	32.73
04/30/2023 09:30:00	32.73
04/30/2023 09:35:00	32.73
04/30/2023 09:40:00	32.73
04/30/2023 09:45:00	32.73
04/30/2023 09:50:00	32.73
04/30/2023 09:55:00	32.73
04/30/2023 10:00:00	32.73
04/30/2023 10:05:00	32.73
04/30/2023 10:10:00	32.73
04/30/2023 10:15:00	32.73
04/30/2023 10:20:00	32.73
04/30/2023 10:25:00	32.73
04/30/2023 10:30:00	32.73
04/30/2023 10:35:00	32.73
04/30/2023 10:40:00	32.73
04/30/2023 10:45:00	32.73
04/30/2023 10:50:00	32.73
04/30/2023 10:55:00	32.73
04/30/2023 11:00:00	32.74
04/30/2023 11:05:00	32.73
04/30/2023 11:10:00	32.74
04/30/2023 11:15:00	32.73
04/30/2023 11:20:00	32.73
04/30/2023 11:25:00	32.73
04/30/2023 11:30:00	32.73
04/30/2023 11:35:00	32.73
04/30/2023 11:40:00	32.73
04/30/2023 11:45:00	32.73
04/30/2023 11:50:00	32.74
04/30/2023 11:55:00	32.73
04/30/2023 12:00:00	32.73
04/30/2023 12:05:00	32.74
04/30/2023 12:10:00	32.74
04/30/2023 12:15:00	32.74
04/30/2023 12:20:00	32.74
04/30/2023 12:25:00	32.74

River Water Level Data
Neponset River, Hyde Park, MA
March 30 - October 6, 2023

Date & Time (UTC)	Water Level (NAVD88, ft)
04/30/2023 12:30:00	32.74
04/30/2023 12:35:00	32.74
04/30/2023 12:40:00	32.74
04/30/2023 12:45:00	32.74
04/30/2023 12:50:00	32.74
04/30/2023 12:55:00	32.74
04/30/2023 13:00:00	32.74
04/30/2023 13:05:00	32.74
04/30/2023 13:10:00	32.74
04/30/2023 13:15:00	32.74
04/30/2023 13:20:00	32.75
04/30/2023 13:25:00	32.75
04/30/2023 13:30:00	32.74
04/30/2023 13:35:00	32.75
04/30/2023 13:40:00	32.75
04/30/2023 13:45:00	32.75
04/30/2023 13:50:00	32.75
04/30/2023 13:55:00	32.75
04/30/2023 14:00:00	32.75
04/30/2023 14:05:00	32.75
04/30/2023 14:10:00	32.75
04/30/2023 14:15:00	32.76
04/30/2023 14:20:00	32.76
04/30/2023 14:25:00	32.76
04/30/2023 14:30:00	32.76
04/30/2023 14:35:00	32.76
04/30/2023 14:40:00	32.76
04/30/2023 14:45:00	32.76
04/30/2023 14:50:00	32.76
04/30/2023 14:55:00	32.76
04/30/2023 15:00:00	32.76
04/30/2023 15:05:00	32.76
04/30/2023 15:10:00	32.77
04/30/2023 15:15:00	32.77
04/30/2023 15:20:00	32.77
04/30/2023 15:25:00	32.77
04/30/2023 15:30:00	32.77
04/30/2023 15:35:00	32.77
04/30/2023 15:40:00	32.77
04/30/2023 15:45:00	32.77
04/30/2023 15:50:00	32.77

River Water Level Data
Neponset River, Hyde Park, MA
March 30 - October 6, 2023

Date & Time (UTC)	Water Level (NAVD88, ft)
04/30/2023 15:55:00	32.77
04/30/2023 16:00:00	32.78
04/30/2023 16:05:00	32.78
04/30/2023 16:10:00	32.78
04/30/2023 16:15:00	32.77
04/30/2023 16:20:00	32.78
04/30/2023 16:25:00	32.78
04/30/2023 16:30:00	32.78
04/30/2023 16:35:00	32.78
04/30/2023 16:40:00	32.78
04/30/2023 16:45:00	32.78
04/30/2023 16:50:00	32.78
04/30/2023 16:55:00	32.78
04/30/2023 17:00:00	32.78
04/30/2023 17:05:00	32.79
04/30/2023 17:10:00	32.78
04/30/2023 17:15:00	32.79
04/30/2023 17:20:00	32.79
04/30/2023 17:25:00	32.79
04/30/2023 17:30:00	32.79
04/30/2023 17:35:00	32.79
04/30/2023 17:40:00	32.79
04/30/2023 17:45:00	32.79
04/30/2023 17:50:00	32.79
04/30/2023 17:55:00	32.80
04/30/2023 18:00:00	32.80
04/30/2023 18:05:00	32.80
04/30/2023 18:10:00	32.80
04/30/2023 18:15:00	32.80
04/30/2023 18:20:00	32.80
04/30/2023 18:25:00	32.80
04/30/2023 18:30:00	32.80
04/30/2023 18:35:00	32.81
04/30/2023 18:40:00	32.80
04/30/2023 18:45:00	32.80
04/30/2023 18:50:00	32.81
04/30/2023 18:55:00	32.81
04/30/2023 19:00:00	32.81
04/30/2023 19:05:00	32.81
04/30/2023 19:10:00	32.81
04/30/2023 19:15:00	32.81

River Water Level Data
Neponset River, Hyde Park, MA
March 30 - October 6, 2023

Date & Time (UTC)	Water Level (NAVD88, ft)
04/30/2023 19:20:00	32.81
04/30/2023 19:25:00	32.81
04/30/2023 19:30:00	32.81
04/30/2023 19:35:00	32.81
04/30/2023 19:40:00	32.81
04/30/2023 19:45:00	32.82
04/30/2023 19:50:00	32.81
04/30/2023 19:55:00	32.82
04/30/2023 20:00:00	32.82
04/30/2023 20:05:00	32.82
04/30/2023 20:10:00	32.82
04/30/2023 20:15:00	32.82
04/30/2023 20:20:00	32.82
04/30/2023 20:25:00	32.82
04/30/2023 20:30:00	32.82
04/30/2023 20:35:00	32.82
04/30/2023 20:40:00	32.83
04/30/2023 20:45:00	32.83
04/30/2023 20:50:00	32.83
04/30/2023 20:55:00	32.83
04/30/2023 21:00:00	32.85
04/30/2023 21:05:00	32.86
04/30/2023 21:10:00	32.87
04/30/2023 21:15:00	32.87
04/30/2023 21:20:00	32.88
04/30/2023 21:25:00	32.88
04/30/2023 21:30:00	32.88
04/30/2023 21:35:00	32.88
04/30/2023 21:40:00	32.88
04/30/2023 21:45:00	32.88
04/30/2023 21:50:00	32.88
04/30/2023 21:55:00	32.89
04/30/2023 22:00:00	32.89
04/30/2023 22:05:00	32.89
04/30/2023 22:10:00	32.90
04/30/2023 22:15:00	32.90
04/30/2023 22:20:00	32.91
04/30/2023 22:25:00	32.91
04/30/2023 22:30:00	32.91
04/30/2023 22:35:00	32.91
04/30/2023 22:40:00	32.92

River Water Level Data
Neponset River, Hyde Park, MA
March 30 - October 6, 2023

Date & Time (UTC)	Water Level (NAVD88, ft)
04/30/2023 22:45:00	32.92
04/30/2023 22:50:00	32.92
04/30/2023 22:55:00	32.92
04/30/2023 23:00:00	32.92
04/30/2023 23:05:00	32.92
04/30/2023 23:10:00	32.93
04/30/2023 23:15:00	32.92
04/30/2023 23:20:00	32.93
04/30/2023 23:25:00	32.92
04/30/2023 23:30:00	32.93
04/30/2023 23:35:00	32.93
04/30/2023 23:40:00	32.93
04/30/2023 23:45:00	32.93
04/30/2023 23:50:00	32.93
04/30/2023 23:55:00	32.93
05/01/2023 00:00:00	32.93
05/01/2023 00:05:00	32.93
05/01/2023 00:10:00	32.93
05/01/2023 00:15:00	32.93
05/01/2023 00:20:00	32.93
05/01/2023 00:25:00	32.93
05/01/2023 00:30:00	32.93
05/01/2023 00:35:00	32.93
05/01/2023 00:40:00	32.92
05/01/2023 00:45:00	32.93
05/01/2023 00:50:00	32.93
05/01/2023 00:55:00	32.93
05/01/2023 01:00:00	32.94
05/01/2023 01:05:00	32.94
05/01/2023 01:10:00	32.94
05/01/2023 01:15:00	32.94
05/01/2023 01:20:00	32.95
05/01/2023 01:25:00	32.95
05/01/2023 01:30:00	32.95
05/01/2023 01:35:00	32.95
05/01/2023 01:40:00	32.95
05/01/2023 01:45:00	32.96
05/01/2023 01:50:00	32.95
05/01/2023 01:55:00	32.96
05/01/2023 02:00:00	32.96
05/01/2023 02:05:00	32.96

River Water Level Data
Neponset River, Hyde Park, MA
March 30 - October 6, 2023

Date & Time (UTC)	Water Level (NAVD88, ft)
05/01/2023 02:10:00	32.97
05/01/2023 02:15:00	32.97
05/01/2023 02:20:00	32.98
05/01/2023 02:25:00	32.98
05/01/2023 02:30:00	32.98
05/01/2023 02:35:00	32.99
05/01/2023 02:40:00	33.01
05/01/2023 02:45:00	33.03
05/01/2023 02:50:00	33.03
05/01/2023 02:55:00	33.04
05/01/2023 03:00:00	33.05
05/01/2023 03:05:00	33.06
05/01/2023 03:10:00	33.07
05/01/2023 03:15:00	33.08
05/01/2023 03:20:00	33.09
05/01/2023 03:25:00	33.10
05/01/2023 03:30:00	33.10
05/01/2023 03:35:00	33.11
05/01/2023 03:40:00	33.10
05/01/2023 03:45:00	33.10
05/01/2023 03:50:00	33.10
05/01/2023 03:55:00	33.11
05/01/2023 04:00:00	33.12
05/01/2023 04:05:00	33.12
05/01/2023 04:10:00	33.12
05/01/2023 04:15:00	33.13
05/01/2023 04:20:00	33.16
05/01/2023 04:25:00	33.19
05/01/2023 04:30:00	33.21
05/01/2023 04:35:00	33.24
05/01/2023 04:40:00	33.26
05/01/2023 04:45:00	33.26
05/01/2023 04:50:00	33.27
05/01/2023 04:55:00	33.28
05/01/2023 05:00:00	33.27
05/01/2023 05:05:00	33.28
05/01/2023 05:10:00	33.28
05/01/2023 05:15:00	33.28
05/01/2023 05:20:00	33.29
05/01/2023 05:25:00	33.29
05/01/2023 05:30:00	33.30

River Water Level Data
Neponset River, Hyde Park, MA
March 30 - October 6, 2023

Date & Time (UTC)	Water Level (NAVD88, ft)
05/01/2023 05:35:00	33.30
05/01/2023 05:40:00	33.31
05/01/2023 05:45:00	33.31
05/01/2023 05:50:00	33.32
05/01/2023 05:55:00	33.31
05/01/2023 06:00:00	33.32
05/01/2023 06:05:00	33.32
05/01/2023 06:10:00	33.32
05/01/2023 06:15:00	33.33
05/01/2023 06:20:00	33.32
05/01/2023 06:25:00	33.32
05/01/2023 06:30:00	33.32
05/01/2023 06:35:00	33.32
05/01/2023 06:40:00	33.32
05/01/2023 06:45:00	33.32
05/01/2023 06:50:00	33.32
05/01/2023 06:55:00	33.31
05/01/2023 07:00:00	33.31
05/01/2023 07:05:00	33.31
05/01/2023 07:10:00	33.31
05/01/2023 07:15:00	33.31
05/01/2023 07:20:00	33.30
05/01/2023 07:25:00	33.30
05/01/2023 07:30:00	33.30
05/01/2023 07:35:00	33.29
05/01/2023 07:40:00	33.29
05/01/2023 07:45:00	33.29
05/01/2023 07:50:00	33.29
05/01/2023 07:55:00	33.29
05/01/2023 08:00:00	33.29
05/01/2023 08:05:00	33.28
05/01/2023 08:10:00	33.29
05/01/2023 08:15:00	33.28
05/01/2023 08:20:00	33.28
05/01/2023 08:25:00	33.28
05/01/2023 08:30:00	33.27
05/01/2023 08:35:00	33.27
05/01/2023 08:40:00	33.28
05/01/2023 08:45:00	33.27
05/01/2023 08:50:00	33.27
05/01/2023 08:55:00	33.27

River Water Level Data
Neponset River, Hyde Park, MA
March 30 - October 6, 2023

Date & Time (UTC)	Water Level (NAVD88, ft)
05/01/2023 09:00:00	33.28
05/01/2023 09:05:00	33.27
05/01/2023 09:10:00	33.27
05/01/2023 09:15:00	33.27
05/01/2023 09:20:00	33.27
05/01/2023 09:25:00	33.27
05/01/2023 09:30:00	33.27
05/01/2023 09:35:00	33.27
05/01/2023 09:40:00	33.27
05/01/2023 09:45:00	33.27
05/01/2023 09:50:00	33.27
05/01/2023 09:55:00	33.27
05/01/2023 10:00:00	33.27
05/01/2023 10:05:00	33.27
05/01/2023 10:10:00	33.27
05/01/2023 10:15:00	33.27
05/01/2023 10:20:00	33.27
05/01/2023 10:25:00	33.28
05/01/2023 10:30:00	33.28
05/01/2023 10:35:00	33.28
05/01/2023 10:40:00	33.28
05/01/2023 10:45:00	33.28
05/01/2023 10:50:00	33.28
05/01/2023 10:55:00	33.28
05/01/2023 11:00:00	33.28
05/01/2023 11:05:00	33.28
05/01/2023 11:10:00	33.28
05/01/2023 11:15:00	33.28
05/01/2023 11:20:00	33.29
05/01/2023 11:25:00	33.29
05/01/2023 11:30:00	33.29
05/01/2023 11:35:00	33.30
05/01/2023 11:40:00	33.29
05/01/2023 11:45:00	33.30
05/01/2023 11:50:00	33.29
05/01/2023 11:55:00	33.30
05/01/2023 12:00:00	33.29
05/01/2023 12:05:00	33.29
05/01/2023 12:10:00	33.28
05/01/2023 12:15:00	33.29
05/01/2023 12:20:00	33.30

River Water Level Data
Neponset River, Hyde Park, MA
March 30 - October 6, 2023

Date & Time (UTC)	Water Level (NAVD88, ft)
05/01/2023 12:25:00	33.31
05/01/2023 12:30:00	33.32
05/01/2023 12:35:00	33.30
05/01/2023 12:40:00	33.31
05/01/2023 12:45:00	33.31
05/01/2023 12:50:00	33.30
05/01/2023 12:55:00	33.31
05/01/2023 13:00:00	33.32
05/01/2023 13:05:00	33.31
05/01/2023 13:10:00	33.32
05/01/2023 13:15:00	33.33
05/01/2023 13:20:00	33.31
05/01/2023 13:25:00	33.32
05/01/2023 13:30:00	33.33
05/01/2023 13:35:00	33.32
05/01/2023 13:40:00	33.32
05/01/2023 13:45:00	33.33
05/01/2023 13:50:00	33.33
05/01/2023 13:55:00	33.33
05/01/2023 14:00:00	33.33
05/01/2023 14:05:00	33.32
05/01/2023 14:10:00	33.34
05/01/2023 14:15:00	33.35
05/01/2023 14:20:00	33.34
05/01/2023 14:25:00	33.33
05/01/2023 14:30:00	33.35
05/01/2023 14:35:00	33.35
05/01/2023 14:40:00	33.34
05/01/2023 14:45:00	33.35
05/01/2023 14:50:00	33.34
05/01/2023 14:55:00	33.35
05/01/2023 15:00:00	33.35
05/01/2023 15:05:00	33.35
05/01/2023 15:10:00	33.35
05/01/2023 15:15:00	33.36
05/01/2023 15:20:00	33.35
05/01/2023 15:25:00	33.36
05/01/2023 15:30:00	33.35
05/01/2023 15:35:00	33.36
05/01/2023 15:40:00	33.36
05/01/2023 15:45:00	33.37

River Water Level Data
Neponset River, Hyde Park, MA
March 30 - October 6, 2023

Date & Time (UTC)	Water Level (NAVD88, ft)
05/01/2023 15:50:00	33.36
05/01/2023 15:55:00	33.36
05/01/2023 16:00:00	33.36
05/01/2023 16:05:00	33.37
05/01/2023 16:10:00	33.37
05/01/2023 16:15:00	33.37
05/01/2023 16:20:00	33.37
05/01/2023 16:25:00	33.37
05/01/2023 16:30:00	33.38
05/01/2023 16:35:00	33.37
05/01/2023 16:40:00	33.38
05/01/2023 16:45:00	33.38
05/01/2023 16:50:00	33.38
05/01/2023 16:55:00	33.38
05/01/2023 17:00:00	33.38
05/01/2023 17:05:00	33.38
05/01/2023 17:10:00	33.38
05/01/2023 17:15:00	33.39
05/01/2023 17:20:00	33.38
05/01/2023 17:25:00	33.40
05/01/2023 17:30:00	33.39
05/01/2023 17:35:00	33.39
05/01/2023 17:40:00	33.40
05/01/2023 17:45:00	33.40
05/01/2023 17:50:00	33.40
05/01/2023 17:55:00	33.40
05/01/2023 18:00:00	33.41
05/01/2023 18:05:00	33.41
05/01/2023 18:10:00	33.40
05/01/2023 18:15:00	33.41
05/01/2023 18:20:00	33.41
05/01/2023 18:25:00	33.41
05/01/2023 18:30:00	33.41
05/01/2023 18:35:00	33.42
05/01/2023 18:40:00	33.40
05/01/2023 18:45:00	33.42
05/01/2023 18:50:00	33.43
05/01/2023 18:55:00	33.42
05/01/2023 19:00:00	33.42
05/01/2023 19:05:00	33.41
05/01/2023 19:10:00	33.42

River Water Level Data
Neponset River, Hyde Park, MA
March 30 - October 6, 2023

Date & Time (UTC)	Water Level (NAVD88, ft)
05/01/2023 19:15:00	33.42
05/01/2023 19:20:00	33.43
05/01/2023 19:25:00	33.42
05/01/2023 19:30:00	33.42
05/01/2023 19:35:00	33.44
05/01/2023 19:40:00	33.43
05/01/2023 19:45:00	33.42
05/01/2023 19:50:00	33.42
05/01/2023 19:55:00	33.41
05/01/2023 20:00:00	33.43
05/01/2023 20:05:00	33.43
05/01/2023 20:10:00	33.43
05/01/2023 20:15:00	33.43
05/01/2023 20:20:00	33.45
05/01/2023 20:25:00	33.43
05/01/2023 20:30:00	33.43
05/01/2023 20:35:00	33.44
05/01/2023 20:40:00	33.43
05/01/2023 20:45:00	33.45
05/01/2023 20:50:00	33.45
05/01/2023 20:55:00	33.44
05/01/2023 21:00:00	33.44
05/01/2023 21:05:00	33.44
05/01/2023 21:10:00	33.45
05/01/2023 21:15:00	33.43
05/01/2023 21:20:00	33.44
05/01/2023 21:25:00	33.45
05/01/2023 21:30:00	33.45
05/01/2023 21:35:00	33.44
05/01/2023 21:40:00	33.45
05/01/2023 21:45:00	33.44
05/01/2023 21:50:00	33.45
05/01/2023 21:55:00	33.45
05/01/2023 22:00:00	33.45
05/01/2023 22:05:00	33.45
05/01/2023 22:10:00	33.46
05/01/2023 22:15:00	33.44
05/01/2023 22:20:00	33.46
05/01/2023 22:25:00	33.43
05/01/2023 22:30:00	33.45
05/01/2023 22:35:00	33.45

River Water Level Data
Neponset River, Hyde Park, MA
March 30 - October 6, 2023

Date & Time (UTC)	Water Level (NAVD88, ft)
05/01/2023 22:40:00	33.45
05/01/2023 22:45:00	33.45
05/01/2023 22:50:00	33.45
05/01/2023 22:55:00	33.46
05/01/2023 23:00:00	33.45
05/01/2023 23:05:00	33.46
05/01/2023 23:10:00	33.45
05/01/2023 23:15:00	33.46
05/01/2023 23:20:00	33.45
05/01/2023 23:25:00	33.45
05/01/2023 23:30:00	33.45
05/01/2023 23:35:00	33.46
05/01/2023 23:40:00	33.46
05/01/2023 23:45:00	33.45
05/01/2023 23:50:00	33.46
05/01/2023 23:55:00	33.46
05/02/2023 00:00:00	33.46
05/02/2023 00:05:00	33.47
05/02/2023 00:10:00	33.46
05/02/2023 00:15:00	33.46
05/02/2023 00:20:00	33.46
05/02/2023 00:25:00	33.46
05/02/2023 00:30:00	33.47
05/02/2023 00:35:00	33.47
05/02/2023 00:40:00	33.48
05/02/2023 00:45:00	33.47
05/02/2023 00:50:00	33.47
05/02/2023 00:55:00	33.47
05/02/2023 01:00:00	33.47
05/02/2023 01:05:00	33.47
05/02/2023 01:10:00	33.47
05/02/2023 01:15:00	33.47
05/02/2023 01:20:00	33.47
05/02/2023 01:25:00	33.47
05/02/2023 01:30:00	33.48
05/02/2023 01:35:00	33.47
05/02/2023 01:40:00	33.47
05/02/2023 01:45:00	33.47
05/02/2023 01:50:00	33.48
05/02/2023 01:55:00	33.48
05/02/2023 02:00:00	33.48

River Water Level Data
Neponset River, Hyde Park, MA
March 30 - October 6, 2023

Date & Time (UTC)	Water Level (NAVD88, ft)
05/02/2023 02:05:00	33.48
05/02/2023 02:10:00	33.48
05/02/2023 02:15:00	33.47
05/02/2023 02:20:00	33.48
05/02/2023 02:25:00	33.48
05/02/2023 02:30:00	33.48
05/02/2023 02:35:00	33.48
05/02/2023 02:40:00	33.48
05/02/2023 02:45:00	33.48
05/02/2023 02:50:00	33.48
05/02/2023 02:55:00	33.49
05/02/2023 03:00:00	33.49
05/02/2023 03:05:00	33.49
05/02/2023 03:10:00	33.48
05/02/2023 03:15:00	33.48
05/02/2023 03:20:00	33.49
05/02/2023 03:25:00	33.48
05/02/2023 03:30:00	33.49
05/02/2023 03:35:00	33.49
05/02/2023 03:40:00	33.49
05/02/2023 03:45:00	33.49
05/02/2023 03:50:00	33.49
05/02/2023 03:55:00	33.49
05/02/2023 04:00:00	33.50
05/02/2023 04:05:00	33.49
05/02/2023 04:10:00	33.49
05/02/2023 04:15:00	33.49
05/02/2023 04:20:00	33.49
05/02/2023 04:25:00	33.49
05/02/2023 04:30:00	33.49
05/02/2023 04:35:00	33.49
05/02/2023 04:40:00	33.49
05/02/2023 04:45:00	33.49
05/02/2023 04:50:00	33.49
05/02/2023 04:55:00	33.49
05/02/2023 05:00:00	33.49
05/02/2023 05:05:00	33.49
05/02/2023 05:10:00	33.49
05/02/2023 05:15:00	33.49
05/02/2023 05:20:00	33.49
05/02/2023 05:25:00	33.50

River Water Level Data
Neponset River, Hyde Park, MA
March 30 - October 6, 2023

Date & Time (UTC)	Water Level (NAVD88, ft)
05/02/2023 05:30:00	33.50
05/02/2023 05:35:00	33.50
05/02/2023 05:40:00	33.50
05/02/2023 05:45:00	33.49
05/02/2023 05:50:00	33.49
05/02/2023 05:55:00	33.50
05/02/2023 06:00:00	33.50
05/02/2023 06:05:00	33.50
05/02/2023 06:10:00	33.50
05/02/2023 06:15:00	33.50
05/02/2023 06:20:00	33.50
05/02/2023 06:25:00	33.50
05/02/2023 06:30:00	33.50
05/02/2023 06:35:00	33.50
05/02/2023 06:40:00	33.50
05/02/2023 06:45:00	33.50
05/02/2023 06:50:00	33.50
05/02/2023 06:55:00	33.50
05/02/2023 07:00:00	33.50
05/02/2023 07:05:00	33.50
05/02/2023 07:10:00	33.50
05/02/2023 07:15:00	33.50
05/02/2023 07:20:00	33.50
05/02/2023 07:25:00	33.50
05/02/2023 07:30:00	33.50
05/02/2023 07:35:00	33.50
05/02/2023 07:40:00	33.51
05/02/2023 07:45:00	33.50
05/02/2023 07:50:00	33.51
05/02/2023 07:55:00	33.50
05/02/2023 08:00:00	33.50
05/02/2023 08:05:00	33.51
05/02/2023 08:10:00	33.50
05/02/2023 08:15:00	33.51
05/02/2023 08:20:00	33.51
05/02/2023 08:25:00	33.50
05/02/2023 08:30:00	33.50
05/02/2023 08:35:00	33.50
05/02/2023 08:40:00	33.50
05/02/2023 08:45:00	33.50
05/02/2023 08:50:00	33.50

River Water Level Data
Neponset River, Hyde Park, MA
March 30 - October 6, 2023

Date & Time (UTC)	Water Level (NAVD88, ft)
05/02/2023 08:55:00	33.51
05/02/2023 09:00:00	33.50
05/02/2023 09:05:00	33.50
05/02/2023 09:10:00	33.51
05/02/2023 09:15:00	33.51
05/02/2023 09:20:00	33.51
05/02/2023 09:25:00	33.50
05/02/2023 09:30:00	33.51
05/02/2023 09:35:00	33.51
05/02/2023 09:40:00	33.50
05/02/2023 09:45:00	33.51
05/02/2023 09:50:00	33.50
05/02/2023 09:55:00	33.50
05/02/2023 10:00:00	33.50
05/02/2023 10:05:00	33.50
05/02/2023 10:10:00	33.50
05/02/2023 10:15:00	33.50
05/02/2023 10:20:00	33.50
05/02/2023 10:25:00	33.51
05/02/2023 10:30:00	33.51
05/02/2023 10:35:00	33.50
05/02/2023 10:40:00	33.50
05/02/2023 10:45:00	33.50
05/02/2023 10:50:00	33.51
05/02/2023 10:55:00	33.51
05/02/2023 11:00:00	33.51
05/02/2023 11:05:00	33.51
05/02/2023 11:10:00	33.50
05/02/2023 11:15:00	33.50
05/02/2023 11:20:00	33.50
05/02/2023 11:25:00	33.51
05/02/2023 11:30:00	33.51
05/02/2023 11:35:00	33.50
05/02/2023 11:40:00	33.51
05/02/2023 11:45:00	33.51
05/02/2023 11:50:00	33.51
05/02/2023 11:55:00	33.51
05/02/2023 12:00:00	33.51
05/02/2023 12:05:00	33.51
05/02/2023 12:10:00	33.51
05/02/2023 12:15:00	33.51

River Water Level Data
Neponset River, Hyde Park, MA
March 30 - October 6, 2023

Date & Time (UTC)	Water Level (NAVD88, ft)
05/02/2023 12:20:00	33.51
05/02/2023 12:25:00	33.51
05/02/2023 12:30:00	33.51
05/02/2023 12:35:00	33.51
05/02/2023 12:40:00	33.51
05/02/2023 12:45:00	33.51
05/02/2023 12:50:00	33.50
05/02/2023 12:55:00	33.51
05/02/2023 13:00:00	33.50
05/02/2023 13:05:00	33.51
05/02/2023 13:10:00	33.51
05/02/2023 13:15:00	33.51
05/02/2023 13:20:00	33.51
05/02/2023 13:25:00	33.51
05/02/2023 13:30:00	33.51
05/02/2023 13:35:00	33.51
05/02/2023 13:40:00	33.52
05/02/2023 13:45:00	33.51
05/02/2023 13:50:00	33.50
05/02/2023 13:55:00	33.52
05/02/2023 14:00:00	33.51
05/02/2023 14:05:00	33.52
05/02/2023 14:10:00	33.52
05/02/2023 14:15:00	33.51
05/02/2023 14:20:00	33.52
05/02/2023 14:25:00	33.52
05/02/2023 14:30:00	33.52
05/02/2023 14:35:00	33.51
05/02/2023 14:40:00	33.52
05/02/2023 14:45:00	33.51
05/02/2023 14:50:00	33.52
05/02/2023 14:55:00	33.52
05/02/2023 15:00:00	33.51
05/02/2023 15:05:00	33.51
05/02/2023 15:10:00	33.52
05/02/2023 15:15:00	33.52
05/02/2023 15:20:00	33.52
05/02/2023 15:25:00	33.52
05/02/2023 15:30:00	33.52
05/02/2023 15:35:00	33.51
05/02/2023 15:40:00	33.52

River Water Level Data
Neponset River, Hyde Park, MA
March 30 - October 6, 2023

Date & Time (UTC)	Water Level (NAVD88, ft)
05/02/2023 15:45:00	33.52
05/02/2023 15:50:00	33.52
05/02/2023 15:55:00	33.51
05/02/2023 16:00:00	33.52
05/02/2023 16:05:00	33.51
05/02/2023 16:10:00	33.51
05/02/2023 16:15:00	33.53
05/02/2023 16:20:00	33.51
05/02/2023 16:25:00	33.51
05/02/2023 16:30:00	33.51
05/02/2023 16:35:00	33.50
05/02/2023 16:40:00	33.50
05/02/2023 16:45:00	33.50
05/02/2023 16:50:00	33.50
05/02/2023 16:55:00	33.49
05/02/2023 17:00:00	33.49
05/02/2023 17:05:00	33.49
05/02/2023 17:10:00	33.49
05/02/2023 17:15:00	33.49
05/02/2023 17:20:00	33.50
05/02/2023 17:25:00	33.49
05/02/2023 17:30:00	33.50
05/02/2023 17:35:00	33.51
05/02/2023 17:40:00	33.51
05/02/2023 17:45:00	33.50
05/02/2023 17:50:00	33.50
05/02/2023 17:55:00	33.50
05/02/2023 18:00:00	33.50
05/02/2023 18:05:00	33.50
05/02/2023 18:10:00	33.49
05/02/2023 18:15:00	33.49
05/02/2023 18:20:00	33.49
05/02/2023 18:25:00	33.48
05/02/2023 18:30:00	33.48
05/02/2023 18:35:00	33.48
05/02/2023 18:40:00	33.48
05/02/2023 18:45:00	33.47
05/02/2023 18:50:00	33.47
05/02/2023 18:55:00	33.47
05/02/2023 19:00:00	33.47
05/02/2023 19:05:00	33.46

River Water Level Data
Neponset River, Hyde Park, MA
March 30 - October 6, 2023

Date & Time (UTC)	Water Level (NAVD88, ft)
05/02/2023 19:10:00	33.47
05/02/2023 19:15:00	33.47
05/02/2023 19:20:00	33.47
05/02/2023 19:25:00	33.47
05/02/2023 19:30:00	33.47
05/02/2023 19:35:00	33.46
05/02/2023 19:40:00	33.46
05/02/2023 19:45:00	33.46
05/02/2023 19:50:00	33.47
05/02/2023 19:55:00	33.46
05/02/2023 20:00:00	33.46
05/02/2023 20:05:00	33.46
05/02/2023 20:10:00	33.47
05/02/2023 20:15:00	33.46
05/02/2023 20:20:00	33.47
05/02/2023 20:25:00	33.47
05/02/2023 20:30:00	33.47
05/02/2023 20:35:00	33.47
05/02/2023 20:40:00	33.47
05/02/2023 20:45:00	33.48
05/02/2023 20:50:00	33.48
05/02/2023 20:55:00	33.48
05/02/2023 21:00:00	33.48
05/02/2023 21:05:00	33.48
05/02/2023 21:10:00	33.48
05/02/2023 21:15:00	33.49
05/02/2023 21:20:00	33.49
05/02/2023 21:25:00	33.49
05/02/2023 21:30:00	33.49
05/02/2023 21:35:00	33.49
05/02/2023 21:40:00	33.49
05/02/2023 21:45:00	33.49
05/02/2023 21:50:00	33.50
05/02/2023 21:55:00	33.49
05/02/2023 22:00:00	33.49
05/02/2023 22:05:00	33.49
05/02/2023 22:10:00	33.49
05/02/2023 22:15:00	33.50
05/02/2023 22:20:00	33.49
05/02/2023 22:25:00	33.50
05/02/2023 22:30:00	33.50

River Water Level Data
Neponset River, Hyde Park, MA
March 30 - October 6, 2023

Date & Time (UTC)	Water Level (NAVD88, ft)
05/02/2023 22:35:00	33.49
05/02/2023 22:40:00	33.49
05/02/2023 22:45:00	33.50
05/02/2023 22:50:00	33.50
05/02/2023 22:55:00	33.50
05/02/2023 23:00:00	33.50
05/02/2023 23:05:00	33.50
05/02/2023 23:10:00	33.49
05/02/2023 23:15:00	33.49
05/02/2023 23:20:00	33.50
05/02/2023 23:25:00	33.50
05/02/2023 23:30:00	33.50
05/02/2023 23:35:00	33.50
05/02/2023 23:40:00	33.50
05/02/2023 23:45:00	33.50
05/02/2023 23:50:00	33.50
05/02/2023 23:55:00	33.50
05/03/2023 00:00:00	33.50
05/03/2023 00:05:00	33.50
05/03/2023 00:10:00	33.50
05/03/2023 00:15:00	33.50
05/03/2023 00:20:00	33.50
05/03/2023 00:25:00	33.51
05/03/2023 00:30:00	33.51
05/03/2023 00:35:00	33.50
05/03/2023 00:40:00	33.50
05/03/2023 00:45:00	33.51
05/03/2023 00:50:00	33.51
05/03/2023 00:55:00	33.50
05/03/2023 01:00:00	33.50
05/03/2023 01:05:00	33.51
05/03/2023 01:10:00	33.51
05/03/2023 01:15:00	33.50
05/03/2023 01:20:00	33.51
05/03/2023 01:25:00	33.50
05/03/2023 01:30:00	33.51
05/03/2023 01:35:00	33.51
05/03/2023 01:40:00	33.50
05/03/2023 01:45:00	33.51
05/03/2023 01:50:00	33.51
05/03/2023 01:55:00	33.51

River Water Level Data
Neponset River, Hyde Park, MA
March 30 - October 6, 2023

Date & Time (UTC)	Water Level (NAVD88, ft)
05/03/2023 02:00:00	33.51
05/03/2023 02:05:00	33.51
05/03/2023 02:10:00	33.51
05/03/2023 02:15:00	33.51
05/03/2023 02:20:00	33.51
05/03/2023 02:25:00	33.51
05/03/2023 02:30:00	33.51
05/03/2023 02:35:00	33.51
05/03/2023 02:40:00	33.51
05/03/2023 02:45:00	33.51
05/03/2023 02:50:00	33.51
05/03/2023 02:55:00	33.51
05/03/2023 03:00:00	33.51
05/03/2023 03:05:00	33.51
05/03/2023 03:10:00	33.51
05/03/2023 03:15:00	33.51
05/03/2023 03:20:00	33.51
05/03/2023 03:25:00	33.51
05/03/2023 03:30:00	33.52
05/03/2023 03:35:00	33.52
05/03/2023 03:40:00	33.52
05/03/2023 03:45:00	33.51
05/03/2023 03:50:00	33.52
05/03/2023 03:55:00	33.52
05/03/2023 04:00:00	33.52
05/03/2023 04:05:00	33.52
05/03/2023 04:10:00	33.52
05/03/2023 04:15:00	33.52
05/03/2023 04:20:00	33.52
05/03/2023 04:25:00	33.52
05/03/2023 04:30:00	33.52
05/03/2023 04:35:00	33.52
05/03/2023 04:40:00	33.52
05/03/2023 04:45:00	33.52
05/03/2023 04:50:00	33.52
05/03/2023 04:55:00	33.53
05/03/2023 05:00:00	33.52
05/03/2023 05:05:00	33.53
05/03/2023 05:10:00	33.52
05/03/2023 05:15:00	33.52
05/03/2023 05:20:00	33.52

River Water Level Data
Neponset River, Hyde Park, MA
March 30 - October 6, 2023

Date & Time (UTC)	Water Level (NAVD88, ft)
05/03/2023 05:25:00	33.53
05/03/2023 05:30:00	33.53
05/03/2023 05:35:00	33.53
05/03/2023 05:40:00	33.53
05/03/2023 05:45:00	33.53
05/03/2023 05:50:00	33.53
05/03/2023 05:55:00	33.53
05/03/2023 06:00:00	33.53
05/03/2023 06:05:00	33.53
05/03/2023 06:10:00	33.53
05/03/2023 06:15:00	33.53
05/03/2023 06:20:00	33.53
05/03/2023 06:25:00	33.53
05/03/2023 06:30:00	33.54
05/03/2023 06:35:00	33.53
05/03/2023 06:40:00	33.54
05/03/2023 06:45:00	33.54
05/03/2023 06:50:00	33.53
05/03/2023 06:55:00	33.54
05/03/2023 07:00:00	33.53
05/03/2023 07:05:00	33.53
05/03/2023 07:10:00	33.54
05/03/2023 07:15:00	33.54
05/03/2023 07:20:00	33.54
05/03/2023 07:25:00	33.54
05/03/2023 07:30:00	33.53
05/03/2023 07:35:00	33.54
05/03/2023 07:40:00	33.54
05/03/2023 07:45:00	33.54
05/03/2023 07:50:00	33.54
05/03/2023 07:55:00	33.54
05/03/2023 08:00:00	33.54
05/03/2023 08:05:00	33.54
05/03/2023 08:10:00	33.53
05/03/2023 08:15:00	33.54
05/03/2023 08:20:00	33.54
05/03/2023 08:25:00	33.54
05/03/2023 08:30:00	33.54
05/03/2023 08:35:00	33.54
05/03/2023 08:40:00	33.54
05/03/2023 08:45:00	33.54

River Water Level Data
Neponset River, Hyde Park, MA
March 30 - October 6, 2023

Date & Time (UTC)	Water Level (NAVD88, ft)
05/03/2023 08:50:00	33.54
05/03/2023 08:55:00	33.54
05/03/2023 09:00:00	33.54
05/03/2023 09:05:00	33.54
05/03/2023 09:10:00	33.54
05/03/2023 09:15:00	33.54
05/03/2023 09:20:00	33.55
05/03/2023 09:25:00	33.54
05/03/2023 09:30:00	33.54
05/03/2023 09:35:00	33.55
05/03/2023 09:40:00	33.54
05/03/2023 09:45:00	33.55
05/03/2023 09:50:00	33.55
05/03/2023 09:55:00	33.55
05/03/2023 10:00:00	33.55
05/03/2023 10:05:00	33.55
05/03/2023 10:10:00	33.55
05/03/2023 10:15:00	33.55
05/03/2023 10:20:00	33.55
05/03/2023 10:25:00	33.55
05/03/2023 10:30:00	33.54
05/03/2023 10:35:00	33.55
05/03/2023 10:40:00	33.54
05/03/2023 10:45:00	33.54
05/03/2023 10:50:00	33.54
05/03/2023 10:55:00	33.54
05/03/2023 11:00:00	33.54
05/03/2023 11:05:00	33.54
05/03/2023 11:10:00	33.54
05/03/2023 11:15:00	33.54
05/03/2023 11:20:00	33.55
05/03/2023 11:25:00	33.55
05/03/2023 11:30:00	33.55
05/03/2023 11:35:00	33.55
05/03/2023 11:40:00	33.55
05/03/2023 11:45:00	33.55
05/03/2023 11:50:00	33.55
05/03/2023 11:55:00	33.55
05/03/2023 12:00:00	33.55
05/03/2023 12:05:00	33.55
05/03/2023 12:10:00	33.55

River Water Level Data
Neponset River, Hyde Park, MA
March 30 - October 6, 2023

Date & Time (UTC)	Water Level (NAVD88, ft)
05/03/2023 12:15:00	33.55
05/03/2023 12:20:00	33.55
05/03/2023 12:25:00	33.55
05/03/2023 12:30:00	33.55
05/03/2023 12:35:00	33.55
05/03/2023 12:40:00	33.54
05/03/2023 12:45:00	33.55
05/03/2023 12:50:00	33.56
05/03/2023 12:55:00	33.55
05/03/2023 13:00:00	33.55
05/03/2023 13:05:00	33.55
05/03/2023 13:10:00	33.55
05/03/2023 13:15:00	33.55
05/03/2023 13:20:00	33.55
05/03/2023 13:25:00	33.55
05/03/2023 13:30:00	33.55
05/03/2023 13:35:00	33.55
05/03/2023 13:40:00	33.55
05/03/2023 13:45:00	33.55
05/03/2023 13:50:00	33.55
05/03/2023 13:55:00	33.56
05/03/2023 14:00:00	33.55
05/03/2023 14:05:00	33.55
05/03/2023 14:10:00	33.55
05/03/2023 14:15:00	33.55
05/03/2023 14:20:00	33.55
05/03/2023 14:25:00	33.55
05/03/2023 14:30:00	33.55
05/03/2023 14:35:00	33.55
05/03/2023 14:40:00	33.55
05/03/2023 14:45:00	33.55
05/03/2023 14:50:00	33.55
05/03/2023 14:55:00	33.55
05/03/2023 15:00:00	33.55
05/03/2023 15:05:00	33.56
05/03/2023 15:10:00	33.56
05/03/2023 15:15:00	33.56
05/03/2023 15:20:00	33.56
05/03/2023 15:25:00	33.56
05/03/2023 15:30:00	33.55
05/03/2023 15:35:00	33.56

River Water Level Data
Neponset River, Hyde Park, MA
March 30 - October 6, 2023

Date & Time (UTC)	Water Level (NAVD88, ft)
05/03/2023 15:40:00	33.56
05/03/2023 15:45:00	33.56
05/03/2023 15:50:00	33.56
05/03/2023 15:55:00	33.57
05/03/2023 16:00:00	33.57
05/03/2023 16:05:00	33.57
05/03/2023 16:10:00	33.57
05/03/2023 16:15:00	33.56
05/03/2023 16:20:00	33.56
05/03/2023 16:25:00	33.56
05/03/2023 16:30:00	33.57
05/03/2023 16:35:00	33.56
05/03/2023 16:40:00	33.56
05/03/2023 16:45:00	33.56
05/03/2023 16:50:00	33.55
05/03/2023 16:55:00	33.55
05/03/2023 17:00:00	33.55
05/03/2023 17:05:00	33.55
05/03/2023 17:10:00	33.55
05/03/2023 17:15:00	33.54
05/03/2023 17:20:00	33.54
05/03/2023 17:25:00	33.54
05/03/2023 17:30:00	33.53
05/03/2023 17:35:00	33.53
05/03/2023 17:40:00	33.53
05/03/2023 17:45:00	33.52
05/03/2023 17:50:00	33.52
05/03/2023 17:55:00	33.52
05/03/2023 18:00:00	33.52
05/03/2023 18:05:00	33.51
05/03/2023 18:10:00	33.51
05/03/2023 18:15:00	33.51
05/03/2023 18:20:00	33.51
05/03/2023 18:25:00	33.51
05/03/2023 18:30:00	33.50
05/03/2023 18:35:00	33.50
05/03/2023 18:40:00	33.49
05/03/2023 18:45:00	33.49
05/03/2023 18:50:00	33.49
05/03/2023 18:55:00	33.49
05/03/2023 19:00:00	33.49

River Water Level Data
Neponset River, Hyde Park, MA
March 30 - October 6, 2023

Date & Time (UTC)	Water Level (NAVD88, ft)
05/03/2023 19:05:00	33.49
05/03/2023 19:10:00	33.49
05/03/2023 19:15:00	33.48
05/03/2023 19:20:00	33.48
05/03/2023 19:25:00	33.48
05/03/2023 19:30:00	33.48
05/03/2023 19:35:00	33.48
05/03/2023 19:40:00	33.48
05/03/2023 19:45:00	33.48
05/03/2023 19:50:00	33.47
05/03/2023 19:55:00	33.48
05/03/2023 20:00:00	33.48
05/03/2023 20:05:00	33.48
05/03/2023 20:10:00	33.48
05/03/2023 20:15:00	33.48
05/03/2023 20:20:00	33.48
05/03/2023 20:25:00	33.48
05/03/2023 20:30:00	33.47
05/03/2023 20:35:00	33.47
05/03/2023 20:40:00	33.48
05/03/2023 20:45:00	33.47
05/03/2023 20:50:00	33.47
05/03/2023 20:55:00	33.47
05/03/2023 21:00:00	33.47
05/03/2023 21:05:00	33.47
05/03/2023 21:10:00	33.47
05/03/2023 21:15:00	33.48
05/03/2023 21:20:00	33.48
05/03/2023 21:25:00	33.48
05/03/2023 21:30:00	33.48
05/03/2023 21:35:00	33.48
05/03/2023 21:40:00	33.48
05/03/2023 21:45:00	33.48
05/03/2023 21:50:00	33.48
05/03/2023 21:55:00	33.47
05/03/2023 22:00:00	33.48
05/03/2023 22:05:00	33.48
05/03/2023 22:10:00	33.48
05/03/2023 22:15:00	33.47
05/03/2023 22:20:00	33.48
05/03/2023 22:25:00	33.48

River Water Level Data
Neponset River, Hyde Park, MA
March 30 - October 6, 2023

Date & Time (UTC)	Water Level (NAVD88, ft)
05/03/2023 22:30:00	33.48
05/03/2023 22:35:00	33.48
05/03/2023 22:40:00	33.48
05/03/2023 22:45:00	33.48
05/03/2023 22:50:00	33.48
05/03/2023 22:55:00	33.47
05/03/2023 23:00:00	33.48
05/03/2023 23:05:00	33.48
05/03/2023 23:10:00	33.48
05/03/2023 23:15:00	33.48
05/03/2023 23:20:00	33.48
05/03/2023 23:25:00	33.48
05/03/2023 23:30:00	33.48
05/03/2023 23:35:00	33.48
05/03/2023 23:40:00	33.48
05/03/2023 23:45:00	33.48
05/03/2023 23:50:00	33.49
05/03/2023 23:55:00	33.48
05/04/2023 00:00:00	33.49
05/04/2023 00:05:00	33.48
05/04/2023 00:10:00	33.48
05/04/2023 00:15:00	33.49
05/04/2023 00:20:00	33.48
05/04/2023 00:25:00	33.48
05/04/2023 00:30:00	33.48
05/04/2023 00:35:00	33.49
05/04/2023 00:40:00	33.49
05/04/2023 00:45:00	33.48
05/04/2023 00:50:00	33.49
05/04/2023 00:55:00	33.48
05/04/2023 01:00:00	33.48
05/04/2023 01:05:00	33.48
05/04/2023 01:10:00	33.49
05/04/2023 01:15:00	33.49
05/04/2023 01:20:00	33.49
05/04/2023 01:25:00	33.49
05/04/2023 01:30:00	33.49
05/04/2023 01:35:00	33.49
05/04/2023 01:40:00	33.49
05/04/2023 01:45:00	33.49
05/04/2023 01:50:00	33.49

River Water Level Data
Neponset River, Hyde Park, MA
March 30 - October 6, 2023

Date & Time (UTC)	Water Level (NAVD88, ft)
05/04/2023 01:55:00	33.49
05/04/2023 02:00:00	33.49
05/04/2023 02:05:00	33.48
05/04/2023 02:10:00	33.48
05/04/2023 02:15:00	33.49
05/04/2023 02:20:00	33.49
05/04/2023 02:25:00	33.48
05/04/2023 02:30:00	33.48
05/04/2023 02:35:00	33.49
05/04/2023 02:40:00	33.49
05/04/2023 02:45:00	33.49
05/04/2023 02:50:00	33.48
05/04/2023 02:55:00	33.49
05/04/2023 03:00:00	33.49
05/04/2023 03:05:00	33.49
05/04/2023 03:10:00	33.50
05/04/2023 03:15:00	33.50
05/04/2023 03:20:00	33.49
05/04/2023 03:25:00	33.49
05/04/2023 03:30:00	33.49
05/04/2023 03:35:00	33.49
05/04/2023 03:40:00	33.49
05/04/2023 03:45:00	33.49
05/04/2023 03:50:00	33.49
05/04/2023 03:55:00	33.49
05/04/2023 04:00:00	33.49
05/04/2023 04:05:00	33.49
05/04/2023 04:10:00	33.49
05/04/2023 04:15:00	33.49
05/04/2023 04:20:00	33.49
05/04/2023 04:25:00	33.50
05/04/2023 04:30:00	33.50
05/04/2023 04:35:00	33.49
05/04/2023 04:40:00	33.50
05/04/2023 04:45:00	33.49
05/04/2023 04:50:00	33.49
05/04/2023 04:55:00	33.49
05/04/2023 05:00:00	33.50
05/04/2023 05:05:00	33.50
05/04/2023 05:10:00	33.50
05/04/2023 05:15:00	33.49

River Water Level Data
Neponset River, Hyde Park, MA
March 30 - October 6, 2023

Date & Time (UTC)	Water Level (NAVD88, ft)
05/04/2023 05:20:00	33.50
05/04/2023 05:25:00	33.50
05/04/2023 05:30:00	33.50
05/04/2023 05:35:00	33.50
05/04/2023 05:40:00	33.49
05/04/2023 05:45:00	33.49
05/04/2023 05:50:00	33.50
05/04/2023 05:55:00	33.50
05/04/2023 06:00:00	33.49
05/04/2023 06:05:00	33.50
05/04/2023 06:10:00	33.50
05/04/2023 06:15:00	33.50
05/04/2023 06:20:00	33.50
05/04/2023 06:25:00	33.50
05/04/2023 06:30:00	33.49
05/04/2023 06:35:00	33.50
05/04/2023 06:40:00	33.50
05/04/2023 06:45:00	33.50
05/04/2023 06:50:00	33.51
05/04/2023 06:55:00	33.50
05/04/2023 07:00:00	33.50
05/04/2023 07:05:00	33.50
05/04/2023 07:10:00	33.50
05/04/2023 07:15:00	33.50
05/04/2023 07:20:00	33.50
05/04/2023 07:25:00	33.50
05/04/2023 07:30:00	33.50
05/04/2023 07:35:00	33.50
05/04/2023 07:40:00	33.50
05/04/2023 07:45:00	33.50
05/04/2023 07:50:00	33.50
05/04/2023 07:55:00	33.50
05/04/2023 08:00:00	33.50
05/04/2023 08:05:00	33.50
05/04/2023 08:10:00	33.50
05/04/2023 08:15:00	33.51
05/04/2023 08:20:00	33.50
05/04/2023 08:25:00	33.50
05/04/2023 08:30:00	33.51
05/04/2023 08:35:00	33.50
05/04/2023 08:40:00	33.50

River Water Level Data
Neponset River, Hyde Park, MA
March 30 - October 6, 2023

Date & Time (UTC)	Water Level (NAVD88, ft)
05/04/2023 08:45:00	33.50
05/04/2023 08:50:00	33.50
05/04/2023 08:55:00	33.50
05/04/2023 09:00:00	33.51
05/04/2023 09:05:00	33.51
05/04/2023 09:10:00	33.51
05/04/2023 09:15:00	33.50
05/04/2023 09:20:00	33.50
05/04/2023 09:25:00	33.50
05/04/2023 09:30:00	33.50
05/04/2023 09:35:00	33.51
05/04/2023 09:40:00	33.51
05/04/2023 09:45:00	33.50
05/04/2023 09:50:00	33.50
05/04/2023 09:55:00	33.51
05/04/2023 10:00:00	33.51
05/04/2023 10:05:00	33.51
05/04/2023 10:10:00	33.51
05/04/2023 10:15:00	33.50
05/04/2023 10:20:00	33.50
05/04/2023 10:25:00	33.50
05/04/2023 10:30:00	33.50
05/04/2023 10:35:00	33.50
05/04/2023 10:40:00	33.50
05/04/2023 10:45:00	33.50
05/04/2023 10:50:00	33.50
05/04/2023 10:55:00	33.51
05/04/2023 11:00:00	33.50
05/04/2023 11:05:00	33.50
05/04/2023 11:10:00	33.50
05/04/2023 11:15:00	33.51
05/04/2023 11:20:00	33.50
05/04/2023 11:25:00	33.51
05/04/2023 11:30:00	33.51
05/04/2023 11:35:00	33.51
05/04/2023 11:40:00	33.51
05/04/2023 11:45:00	33.51
05/04/2023 11:50:00	33.50
05/04/2023 11:55:00	33.51
05/04/2023 12:00:00	33.50
05/04/2023 12:05:00	33.51

River Water Level Data
Neponset River, Hyde Park, MA
March 30 - October 6, 2023

Date & Time (UTC)	Water Level (NAVD88, ft)
05/04/2023 12:10:00	33.51
05/04/2023 12:15:00	33.51
05/04/2023 12:20:00	33.51
05/04/2023 12:25:00	33.51
05/04/2023 12:30:00	33.50
05/04/2023 12:35:00	33.50
05/04/2023 12:40:00	33.50
05/04/2023 12:45:00	33.50
05/04/2023 12:50:00	33.50
05/04/2023 12:55:00	33.51
05/04/2023 13:00:00	33.51
05/04/2023 13:05:00	33.51
05/04/2023 13:10:00	33.50
05/04/2023 13:15:00	33.51
05/04/2023 13:20:00	33.50
05/04/2023 13:25:00	33.50
05/04/2023 13:30:00	33.51
05/04/2023 13:35:00	33.51
05/04/2023 13:40:00	33.50
05/04/2023 13:45:00	33.51
05/04/2023 13:50:00	33.51
05/04/2023 13:55:00	33.50
05/04/2023 14:00:00	33.51
05/04/2023 14:05:00	33.51
05/04/2023 14:10:00	33.51
05/04/2023 14:15:00	33.51
05/04/2023 14:20:00	33.51
05/04/2023 14:25:00	33.52
05/04/2023 14:30:00	33.52
05/04/2023 14:35:00	33.51
05/04/2023 14:40:00	33.51
05/04/2023 14:45:00	33.51
05/04/2023 14:50:00	33.52
05/04/2023 14:55:00	33.51
05/04/2023 15:00:00	33.51
05/04/2023 15:05:00	33.51
05/04/2023 15:10:00	33.52
05/04/2023 15:15:00	33.52
05/04/2023 15:20:00	33.51
05/04/2023 15:25:00	33.51
05/04/2023 15:30:00	33.51

River Water Level Data
Neponset River, Hyde Park, MA
March 30 - October 6, 2023

Date & Time (UTC)	Water Level (NAVD88, ft)
05/04/2023 15:35:00	33.52
05/04/2023 15:40:00	33.51
05/04/2023 15:45:00	33.52
05/04/2023 15:50:00	33.51
05/04/2023 15:55:00	33.51
05/04/2023 16:00:00	33.51
05/04/2023 16:05:00	33.51
05/04/2023 16:10:00	33.52
05/04/2023 16:15:00	33.52
05/04/2023 16:20:00	33.52
05/04/2023 16:25:00	33.52
05/04/2023 16:30:00	33.52
05/04/2023 16:35:00	33.52
05/04/2023 16:40:00	33.51
05/04/2023 16:45:00	33.51
05/04/2023 16:50:00	33.51
05/04/2023 16:55:00	33.51
05/04/2023 17:00:00	33.52
05/04/2023 17:05:00	33.52
05/04/2023 17:10:00	33.51
05/04/2023 17:15:00	33.52
05/04/2023 17:20:00	33.51
05/04/2023 17:25:00	33.52
05/04/2023 17:30:00	33.52
05/04/2023 17:35:00	33.51
05/04/2023 17:40:00	33.52
05/04/2023 17:45:00	33.52
05/04/2023 17:50:00	33.52
05/04/2023 17:55:00	33.52
05/04/2023 18:00:00	33.52
05/04/2023 18:05:00	33.52
05/04/2023 18:10:00	33.52
05/04/2023 18:15:00	33.52
05/04/2023 18:20:00	33.52
05/04/2023 18:25:00	33.52
05/04/2023 18:30:00	33.52
05/04/2023 18:35:00	33.52
05/04/2023 18:40:00	33.52
05/04/2023 18:45:00	33.52
05/04/2023 18:50:00	33.52
05/04/2023 18:55:00	33.52

River Water Level Data
Neponset River, Hyde Park, MA
March 30 - October 6, 2023

Date & Time (UTC)	Water Level (NAVD88, ft)
05/04/2023 19:00:00	33.52
05/04/2023 19:05:00	33.52
05/04/2023 19:10:00	33.52
05/04/2023 19:15:00	33.52
05/04/2023 19:20:00	33.52
05/04/2023 19:25:00	33.52
05/04/2023 19:30:00	33.52
05/04/2023 19:35:00	33.52
05/04/2023 19:40:00	33.53
05/04/2023 19:45:00	33.53
05/04/2023 19:50:00	33.52
05/04/2023 19:55:00	33.53
05/04/2023 20:00:00	33.52
05/04/2023 20:05:00	33.53
05/04/2023 20:10:00	33.53
05/04/2023 20:15:00	33.53
05/04/2023 20:20:00	33.53
05/04/2023 20:25:00	33.53
05/04/2023 20:30:00	33.53
05/04/2023 20:35:00	33.53
05/04/2023 20:40:00	33.53
05/04/2023 20:45:00	33.52
05/04/2023 20:50:00	33.53
05/04/2023 20:55:00	33.53
05/04/2023 21:00:00	33.53
05/04/2023 21:05:00	33.53
05/04/2023 21:10:00	33.52
05/04/2023 21:15:00	33.53
05/04/2023 21:20:00	33.53
05/04/2023 21:25:00	33.53
05/04/2023 21:30:00	33.53
05/04/2023 21:35:00	33.53
05/04/2023 21:40:00	33.52
05/04/2023 21:45:00	33.53
05/04/2023 21:50:00	33.53
05/04/2023 21:55:00	33.53
05/04/2023 22:00:00	33.53
05/04/2023 22:05:00	33.53
05/04/2023 22:10:00	33.53
05/04/2023 22:15:00	33.52
05/04/2023 22:20:00	33.52

River Water Level Data
Neponset River, Hyde Park, MA
March 30 - October 6, 2023

Date & Time (UTC)	Water Level (NAVD88, ft)
05/04/2023 22:25:00	33.53
05/04/2023 22:30:00	33.53
05/04/2023 22:35:00	33.53
05/04/2023 22:40:00	33.53
05/04/2023 22:45:00	33.53
05/04/2023 22:50:00	33.53
05/04/2023 22:55:00	33.53
05/04/2023 23:00:00	33.53
05/04/2023 23:05:00	33.53
05/04/2023 23:10:00	33.52
05/04/2023 23:15:00	33.53
05/04/2023 23:20:00	33.53
05/04/2023 23:25:00	33.52
05/04/2023 23:30:00	33.53
05/04/2023 23:35:00	33.53
05/04/2023 23:40:00	33.53
05/04/2023 23:45:00	33.53
05/04/2023 23:50:00	33.52
05/04/2023 23:55:00	33.53
05/05/2023 00:00:00	33.53
05/05/2023 00:05:00	33.53
05/05/2023 00:10:00	33.53
05/05/2023 00:15:00	33.53
05/05/2023 00:20:00	33.52
05/05/2023 00:25:00	33.53
05/05/2023 00:30:00	33.53
05/05/2023 00:35:00	33.53
05/05/2023 00:40:00	33.53
05/05/2023 00:45:00	33.53
05/05/2023 00:50:00	33.53
05/05/2023 00:55:00	33.53
05/05/2023 01:00:00	33.53
05/05/2023 01:05:00	33.52
05/05/2023 01:10:00	33.52
05/05/2023 01:15:00	33.53
05/05/2023 01:20:00	33.52
05/05/2023 01:25:00	33.53
05/05/2023 01:30:00	33.53
05/05/2023 01:35:00	33.53
05/05/2023 01:40:00	33.53
05/05/2023 01:45:00	33.52

River Water Level Data
Neponset River, Hyde Park, MA
March 30 - October 6, 2023

Date & Time (UTC)	Water Level (NAVD88, ft)
05/05/2023 01:50:00	33.53
05/05/2023 01:55:00	33.52
05/05/2023 02:00:00	33.52
05/05/2023 02:05:00	33.52
05/05/2023 02:10:00	33.52
05/05/2023 02:15:00	33.53
05/05/2023 02:20:00	33.53
05/05/2023 02:25:00	33.52
05/05/2023 02:30:00	33.53
05/05/2023 02:35:00	33.53
05/05/2023 02:40:00	33.53
05/05/2023 02:45:00	33.53
05/05/2023 02:50:00	33.53
05/05/2023 02:55:00	33.53
05/05/2023 03:00:00	33.53
05/05/2023 03:05:00	33.53
05/05/2023 03:10:00	33.53
05/05/2023 03:15:00	33.53
05/05/2023 03:20:00	33.52
05/05/2023 03:25:00	33.52
05/05/2023 03:30:00	33.53
05/05/2023 03:35:00	33.53
05/05/2023 03:40:00	33.53
05/05/2023 03:45:00	33.52
05/05/2023 03:50:00	33.53
05/05/2023 03:55:00	33.52
05/05/2023 04:00:00	33.52
05/05/2023 04:05:00	33.52
05/05/2023 04:10:00	33.52
05/05/2023 04:15:00	33.52
05/05/2023 04:20:00	33.52
05/05/2023 04:25:00	33.52
05/05/2023 04:30:00	33.53
05/05/2023 04:35:00	33.52
05/05/2023 04:40:00	33.52
05/05/2023 04:45:00	33.52
05/05/2023 04:50:00	33.52
05/05/2023 04:55:00	33.52
05/05/2023 05:00:00	33.52
05/05/2023 05:05:00	33.53
05/05/2023 05:10:00	33.52

River Water Level Data
Neponset River, Hyde Park, MA
March 30 - October 6, 2023

Date & Time (UTC)	Water Level (NAVD88, ft)
05/05/2023 05:15:00	33.52
05/05/2023 05:20:00	33.52
05/05/2023 05:25:00	33.52
05/05/2023 05:30:00	33.52
05/05/2023 05:35:00	33.52
05/05/2023 05:40:00	33.52
05/05/2023 05:45:00	33.52
05/05/2023 05:50:00	33.52
05/05/2023 05:55:00	33.52
05/05/2023 06:00:00	33.52
05/05/2023 06:05:00	33.52
05/05/2023 06:10:00	33.52
05/05/2023 06:15:00	33.52
05/05/2023 06:20:00	33.52
05/05/2023 06:25:00	33.52
05/05/2023 06:30:00	33.52
05/05/2023 06:35:00	33.52
05/05/2023 06:40:00	33.52
05/05/2023 06:45:00	33.52
05/05/2023 06:50:00	33.52
05/05/2023 06:55:00	33.52
05/05/2023 07:00:00	33.52
05/05/2023 07:05:00	33.53
05/05/2023 07:10:00	33.52
05/05/2023 07:15:00	33.52
05/05/2023 07:20:00	33.52
05/05/2023 07:25:00	33.52
05/05/2023 07:30:00	33.52
05/05/2023 07:35:00	33.52
05/05/2023 07:40:00	33.52
05/05/2023 07:45:00	33.52
05/05/2023 07:50:00	33.52
05/05/2023 07:55:00	33.52
05/05/2023 08:00:00	33.51
05/05/2023 08:05:00	33.52
05/05/2023 08:10:00	33.52
05/05/2023 08:15:00	33.52
05/05/2023 08:20:00	33.52
05/05/2023 08:25:00	33.53
05/05/2023 08:30:00	33.52
05/05/2023 08:35:00	33.52

River Water Level Data
Neponset River, Hyde Park, MA
March 30 - October 6, 2023

Date & Time (UTC)	Water Level (NAVD88, ft)
05/05/2023 08:40:00	33.52
05/05/2023 08:45:00	33.51
05/05/2023 08:50:00	33.52
05/05/2023 08:55:00	33.51
05/05/2023 09:00:00	33.51
05/05/2023 09:05:00	33.51
05/05/2023 09:10:00	33.51
05/05/2023 09:15:00	33.51
05/05/2023 09:20:00	33.51
05/05/2023 09:25:00	33.51
05/05/2023 09:30:00	33.51
05/05/2023 09:35:00	33.51
05/05/2023 09:40:00	33.52
05/05/2023 09:45:00	33.52
05/05/2023 09:50:00	33.51
05/05/2023 09:55:00	33.51
05/05/2023 10:00:00	33.51
05/05/2023 10:05:00	33.51
05/05/2023 10:10:00	33.51
05/05/2023 10:15:00	33.51
05/05/2023 10:20:00	33.51
05/05/2023 10:25:00	33.51
05/05/2023 10:30:00	33.52
05/05/2023 10:35:00	33.52
05/05/2023 10:40:00	33.52
05/05/2023 10:45:00	33.52
05/05/2023 10:50:00	33.51
05/05/2023 10:55:00	33.51
05/05/2023 11:00:00	33.51
05/05/2023 11:05:00	33.51
05/05/2023 11:10:00	33.51
05/05/2023 11:15:00	33.51
05/05/2023 11:20:00	33.52
05/05/2023 11:25:00	33.51
05/05/2023 11:30:00	33.51
05/05/2023 11:35:00	33.51
05/05/2023 11:40:00	33.51
05/05/2023 11:45:00	33.51
05/05/2023 11:50:00	33.51
05/05/2023 11:55:00	33.51
05/05/2023 12:00:00	33.51

River Water Level Data
Neponset River, Hyde Park, MA
March 30 - October 6, 2023

Date & Time (UTC)	Water Level (NAVD88, ft)
05/05/2023 12:05:00	33.51
05/05/2023 12:10:00	33.51
05/05/2023 12:15:00	33.51
05/05/2023 12:20:00	33.51
05/05/2023 12:25:00	33.51
05/05/2023 12:30:00	33.51
05/05/2023 12:35:00	33.51
05/05/2023 12:40:00	33.51
05/05/2023 12:45:00	33.51
05/05/2023 12:50:00	33.52
05/05/2023 12:55:00	33.52
05/05/2023 13:00:00	33.52
05/05/2023 13:05:00	33.52
05/05/2023 13:10:00	33.51
05/05/2023 13:15:00	33.51
05/05/2023 13:20:00	33.51
05/05/2023 13:25:00	33.52
05/05/2023 13:30:00	33.51
05/05/2023 13:35:00	33.51
05/05/2023 13:40:00	33.51
05/05/2023 13:45:00	33.51
05/05/2023 13:50:00	33.52
05/05/2023 13:55:00	33.51
05/05/2023 14:00:00	33.51
05/05/2023 14:05:00	33.51
05/05/2023 14:10:00	33.51
05/05/2023 14:15:00	33.51
05/05/2023 14:20:00	33.51
05/05/2023 14:25:00	33.51
05/05/2023 14:30:00	33.51
05/05/2023 14:35:00	33.51
05/05/2023 14:40:00	33.51
05/05/2023 14:45:00	33.51
05/05/2023 14:50:00	33.51
05/05/2023 14:55:00	33.51
05/05/2023 15:00:00	33.51
05/05/2023 15:05:00	33.51
05/05/2023 15:10:00	33.51
05/05/2023 15:15:00	33.50
05/05/2023 15:20:00	33.51
05/05/2023 15:25:00	33.51

River Water Level Data
Neponset River, Hyde Park, MA
March 30 - October 6, 2023

Date & Time (UTC)	Water Level (NAVD88, ft)
05/05/2023 15:30:00	33.51
05/05/2023 15:35:00	33.51
05/05/2023 15:40:00	33.51
05/05/2023 15:45:00	33.51
05/05/2023 15:50:00	33.51
05/05/2023 15:55:00	33.51
05/05/2023 16:00:00	33.51
05/05/2023 16:05:00	33.51
05/05/2023 16:10:00	33.50
05/05/2023 16:15:00	33.50
05/05/2023 16:20:00	33.50
05/05/2023 16:25:00	33.50
05/05/2023 16:30:00	33.50
05/05/2023 16:35:00	33.50
05/05/2023 16:40:00	33.50
05/05/2023 16:45:00	33.50
05/05/2023 16:50:00	33.50
05/05/2023 16:55:00	33.50
05/05/2023 17:00:00	33.50
05/05/2023 17:05:00	33.50
05/05/2023 17:10:00	33.50
05/05/2023 17:15:00	33.49
05/05/2023 17:20:00	33.50
05/05/2023 17:25:00	33.50
05/05/2023 17:30:00	33.50
05/05/2023 17:35:00	33.50
05/05/2023 17:40:00	33.50
05/05/2023 17:45:00	33.50
05/05/2023 17:50:00	33.50
05/05/2023 17:55:00	33.50
05/05/2023 18:00:00	33.50
05/05/2023 18:05:00	33.50
05/05/2023 18:10:00	33.50
05/05/2023 18:15:00	33.50
05/05/2023 18:20:00	33.50
05/05/2023 18:25:00	33.50
05/05/2023 18:30:00	33.50
05/05/2023 18:35:00	33.50
05/05/2023 18:40:00	33.50
05/05/2023 18:45:00	33.49
05/05/2023 18:50:00	33.49

River Water Level Data
Neponset River, Hyde Park, MA
March 30 - October 6, 2023

Date & Time (UTC)	Water Level (NAVD88, ft)
05/05/2023 18:55:00	33.49
05/05/2023 19:00:00	33.50
05/05/2023 19:05:00	33.50
05/05/2023 19:10:00	33.49
05/05/2023 19:15:00	33.49
05/05/2023 19:20:00	33.50
05/05/2023 19:25:00	33.49
05/05/2023 19:30:00	33.49
05/05/2023 19:35:00	33.49
05/05/2023 19:40:00	33.49
05/05/2023 19:45:00	33.49
05/05/2023 19:50:00	33.49
05/05/2023 19:55:00	33.49
05/05/2023 20:00:00	33.49
05/05/2023 20:05:00	33.49
05/05/2023 20:10:00	33.49
05/05/2023 20:15:00	33.49
05/05/2023 20:20:00	33.49
05/05/2023 20:25:00	33.49
05/05/2023 20:30:00	33.49
05/05/2023 20:35:00	33.49
05/05/2023 20:40:00	33.49
05/05/2023 20:45:00	33.49
05/05/2023 20:50:00	33.49
05/05/2023 20:55:00	33.49
05/05/2023 21:00:00	33.49
05/05/2023 21:05:00	33.49
05/05/2023 21:10:00	33.49
05/05/2023 21:15:00	33.49
05/05/2023 21:20:00	33.49
05/05/2023 21:25:00	33.49
05/05/2023 21:30:00	33.49
05/05/2023 21:35:00	33.48
05/05/2023 21:40:00	33.48
05/05/2023 21:45:00	33.49
05/05/2023 21:50:00	33.49
05/05/2023 21:55:00	33.49
05/05/2023 22:00:00	33.49
05/05/2023 22:05:00	33.48
05/05/2023 22:10:00	33.49
05/05/2023 22:15:00	33.48

River Water Level Data
Neponset River, Hyde Park, MA
March 30 - October 6, 2023

Date & Time (UTC)	Water Level (NAVD88, ft)
05/05/2023 22:20:00	33.49
05/05/2023 22:25:00	33.49
05/05/2023 22:30:00	33.49
05/05/2023 22:35:00	33.48
05/05/2023 22:40:00	33.48
05/05/2023 22:45:00	33.49
05/05/2023 22:50:00	33.49
05/05/2023 22:55:00	33.48
05/05/2023 23:00:00	33.48
05/05/2023 23:05:00	33.49
05/05/2023 23:10:00	33.48
05/05/2023 23:15:00	33.48
05/05/2023 23:20:00	33.48
05/05/2023 23:25:00	33.48
05/05/2023 23:30:00	33.48
05/05/2023 23:35:00	33.48
05/05/2023 23:40:00	33.48
05/05/2023 23:45:00	33.48
05/05/2023 23:50:00	33.48
05/05/2023 23:55:00	33.48
05/06/2023 00:00:00	33.48
05/06/2023 00:05:00	33.48
05/06/2023 00:10:00	33.48
05/06/2023 00:15:00	33.48
05/06/2023 00:20:00	33.48
05/06/2023 00:25:00	33.48
05/06/2023 00:30:00	33.48
05/06/2023 00:35:00	33.48
05/06/2023 00:40:00	33.48
05/06/2023 00:45:00	33.48
05/06/2023 00:50:00	33.48
05/06/2023 00:55:00	33.47
05/06/2023 01:00:00	33.48
05/06/2023 01:05:00	33.48
05/06/2023 01:10:00	33.48
05/06/2023 01:15:00	33.48
05/06/2023 01:20:00	33.47
05/06/2023 01:25:00	33.48
05/06/2023 01:30:00	33.48
05/06/2023 01:35:00	33.48
05/06/2023 01:40:00	33.48

River Water Level Data
Neponset River, Hyde Park, MA
March 30 - October 6, 2023

Date & Time (UTC)	Water Level (NAVD88, ft)
05/06/2023 01:45:00	33.48
05/06/2023 01:50:00	33.48
05/06/2023 01:55:00	33.48
05/06/2023 02:00:00	33.47
05/06/2023 02:05:00	33.47
05/06/2023 02:10:00	33.48
05/06/2023 02:15:00	33.47
05/06/2023 02:20:00	33.47
05/06/2023 02:25:00	33.48
05/06/2023 02:30:00	33.48
05/06/2023 02:35:00	33.47
05/06/2023 02:40:00	33.48
05/06/2023 02:45:00	33.47
05/06/2023 02:50:00	33.47
05/06/2023 02:55:00	33.47
05/06/2023 03:00:00	33.47
05/06/2023 03:05:00	33.47
05/06/2023 03:10:00	33.47
05/06/2023 03:15:00	33.47
05/06/2023 03:20:00	33.47
05/06/2023 03:25:00	33.47
05/06/2023 03:30:00	33.47
05/06/2023 03:35:00	33.47
05/06/2023 03:40:00	33.47
05/06/2023 03:45:00	33.47
05/06/2023 03:50:00	33.47
05/06/2023 03:55:00	33.47
05/06/2023 04:00:00	33.47
05/06/2023 04:05:00	33.47
05/06/2023 04:10:00	33.47
05/06/2023 04:15:00	33.47
05/06/2023 04:20:00	33.47
05/06/2023 04:25:00	33.47
05/06/2023 04:30:00	33.47
05/06/2023 04:35:00	33.47
05/06/2023 04:40:00	33.47
05/06/2023 04:45:00	33.47
05/06/2023 04:50:00	33.47
05/06/2023 04:55:00	33.47
05/06/2023 05:00:00	33.46
05/06/2023 05:05:00	33.47

River Water Level Data
Neponset River, Hyde Park, MA
March 30 - October 6, 2023

Date & Time (UTC)	Water Level (NAVD88, ft)
05/06/2023 05:10:00	33.47
05/06/2023 05:15:00	33.46
05/06/2023 05:20:00	33.47
05/06/2023 05:25:00	33.46
05/06/2023 05:30:00	33.46
05/06/2023 05:35:00	33.46
05/06/2023 05:40:00	33.46
05/06/2023 05:45:00	33.47
05/06/2023 05:50:00	33.47
05/06/2023 05:55:00	33.47
05/06/2023 06:00:00	33.47
05/06/2023 06:05:00	33.46
05/06/2023 06:10:00	33.47
05/06/2023 06:15:00	33.46
05/06/2023 06:20:00	33.47
05/06/2023 06:25:00	33.46
05/06/2023 06:30:00	33.47
05/06/2023 06:35:00	33.46
05/06/2023 06:40:00	33.46
05/06/2023 06:45:00	33.46
05/06/2023 06:50:00	33.46
05/06/2023 06:55:00	33.46
05/06/2023 07:00:00	33.46
05/06/2023 07:05:00	33.46
05/06/2023 07:10:00	33.45
05/06/2023 07:15:00	33.46
05/06/2023 07:20:00	33.46
05/06/2023 07:25:00	33.46
05/06/2023 07:30:00	33.46
05/06/2023 07:35:00	33.46
05/06/2023 07:40:00	33.46
05/06/2023 07:45:00	33.46
05/06/2023 07:50:00	33.46
05/06/2023 07:55:00	33.46
05/06/2023 08:00:00	33.46
05/06/2023 08:05:00	33.46
05/06/2023 08:10:00	33.46
05/06/2023 08:15:00	33.46
05/06/2023 08:20:00	33.46
05/06/2023 08:25:00	33.46
05/06/2023 08:30:00	33.45

River Water Level Data
Neponset River, Hyde Park, MA
March 30 - October 6, 2023

Date & Time (UTC)	Water Level (NAVD88, ft)
05/06/2023 08:35:00	33.46
05/06/2023 08:40:00	33.45
05/06/2023 08:45:00	33.45
05/06/2023 08:50:00	33.46
05/06/2023 08:55:00	33.45
05/06/2023 09:00:00	33.46
05/06/2023 09:05:00	33.46
05/06/2023 09:10:00	33.46
05/06/2023 09:15:00	33.46
05/06/2023 09:20:00	33.45
05/06/2023 09:25:00	33.45
05/06/2023 09:30:00	33.46
05/06/2023 09:35:00	33.45
05/06/2023 09:40:00	33.46
05/06/2023 09:45:00	33.45
05/06/2023 09:50:00	33.46
05/06/2023 09:55:00	33.46
05/06/2023 10:00:00	33.45
05/06/2023 10:05:00	33.45
05/06/2023 10:10:00	33.45
05/06/2023 10:15:00	33.44
05/06/2023 10:20:00	33.45
05/06/2023 10:25:00	33.45
05/06/2023 10:30:00	33.45
05/06/2023 10:35:00	33.44
05/06/2023 10:40:00	33.45
05/06/2023 10:45:00	33.44
05/06/2023 10:50:00	33.44
05/06/2023 10:55:00	33.44
05/06/2023 11:00:00	33.44
05/06/2023 11:05:00	33.44
05/06/2023 11:10:00	33.44
05/06/2023 11:15:00	33.44
05/06/2023 11:20:00	33.44
05/06/2023 11:25:00	33.44
05/06/2023 11:30:00	33.44
05/06/2023 11:35:00	33.44
05/06/2023 11:40:00	33.44
05/06/2023 11:45:00	33.45
05/06/2023 11:50:00	33.45
05/06/2023 11:55:00	33.44

River Water Level Data
Neponset River, Hyde Park, MA
March 30 - October 6, 2023

Date & Time (UTC)	Water Level (NAVD88, ft)
05/06/2023 12:00:00	33.44
05/06/2023 12:05:00	33.45
05/06/2023 12:10:00	33.44
05/06/2023 12:15:00	33.44
05/06/2023 12:20:00	33.44
05/06/2023 12:25:00	33.44
05/06/2023 12:30:00	33.44
05/06/2023 12:35:00	33.44
05/06/2023 12:40:00	33.44
05/06/2023 12:45:00	33.44
05/06/2023 12:50:00	33.44
05/06/2023 12:55:00	33.45
05/06/2023 13:00:00	33.45
05/06/2023 13:05:00	33.44
05/06/2023 13:10:00	33.44
05/06/2023 13:15:00	33.44
05/06/2023 13:20:00	33.44
05/06/2023 13:25:00	33.44
05/06/2023 13:30:00	33.44
05/06/2023 13:35:00	33.44
05/06/2023 13:40:00	33.44
05/06/2023 13:45:00	33.44
05/06/2023 13:50:00	33.44
05/06/2023 13:55:00	33.45
05/06/2023 14:00:00	33.44
05/06/2023 14:05:00	33.44
05/06/2023 14:10:00	33.44
05/06/2023 14:15:00	33.44
05/06/2023 14:20:00	33.44
05/06/2023 14:25:00	33.44
05/06/2023 14:30:00	33.43
05/06/2023 14:35:00	33.43
05/06/2023 14:40:00	33.43
05/06/2023 14:45:00	33.43
05/06/2023 14:50:00	33.44
05/06/2023 14:55:00	33.44
05/06/2023 15:00:00	33.43
05/06/2023 15:05:00	33.43
05/06/2023 15:10:00	33.43
05/06/2023 15:15:00	33.43
05/06/2023 15:20:00	33.43

River Water Level Data
Neponset River, Hyde Park, MA
March 30 - October 6, 2023

Date & Time (UTC)	Water Level (NAVD88, ft)
05/06/2023 15:25:00	33.43
05/06/2023 15:30:00	33.43
05/06/2023 15:35:00	33.43
05/06/2023 15:40:00	33.43
05/06/2023 15:45:00	33.43
05/06/2023 15:50:00	33.43
05/06/2023 15:55:00	33.43
05/06/2023 16:00:00	33.43
05/06/2023 16:05:00	33.43
05/06/2023 16:10:00	33.44
05/06/2023 16:15:00	33.43
05/06/2023 16:20:00	33.43
05/06/2023 16:25:00	33.43
05/06/2023 16:30:00	33.42
05/06/2023 16:35:00	33.43
05/06/2023 16:40:00	33.43
05/06/2023 16:45:00	33.43
05/06/2023 16:50:00	33.43
05/06/2023 16:55:00	33.43
05/06/2023 17:00:00	33.43
05/06/2023 17:05:00	33.43
05/06/2023 17:10:00	33.43
05/06/2023 17:15:00	33.43
05/06/2023 17:20:00	33.43
05/06/2023 17:25:00	33.43
05/06/2023 17:30:00	33.43
05/06/2023 17:35:00	33.42
05/06/2023 17:40:00	33.43
05/06/2023 17:45:00	33.43
05/06/2023 17:50:00	33.43
05/06/2023 17:55:00	33.43
05/06/2023 18:00:00	33.43
05/06/2023 18:05:00	33.43
05/06/2023 18:10:00	33.42
05/06/2023 18:15:00	33.42
05/06/2023 18:20:00	33.42
05/06/2023 18:25:00	33.42
05/06/2023 18:30:00	33.42
05/06/2023 18:35:00	33.43
05/06/2023 18:40:00	33.42
05/06/2023 18:45:00	33.42

River Water Level Data
Neponset River, Hyde Park, MA
March 30 - October 6, 2023

Date & Time (UTC)	Water Level (NAVD88, ft)
05/06/2023 18:50:00	33.42
05/06/2023 18:55:00	33.42
05/06/2023 19:00:00	33.42
05/06/2023 19:05:00	33.42
05/06/2023 19:10:00	33.42
05/06/2023 19:15:00	33.42
05/06/2023 19:20:00	33.41
05/06/2023 19:25:00	33.42
05/06/2023 19:30:00	33.42
05/06/2023 19:35:00	33.42
05/06/2023 19:40:00	33.42
05/06/2023 19:45:00	33.41
05/06/2023 19:50:00	33.41
05/06/2023 19:55:00	33.42
05/06/2023 20:00:00	33.42
05/06/2023 20:05:00	33.41
05/06/2023 20:10:00	33.41
05/06/2023 20:15:00	33.42
05/06/2023 20:20:00	33.41
05/06/2023 20:25:00	33.41
05/06/2023 20:30:00	33.42
05/06/2023 20:35:00	33.41
05/06/2023 20:40:00	33.41
05/06/2023 20:45:00	33.41
05/06/2023 20:50:00	33.42
05/06/2023 20:55:00	33.41
05/06/2023 21:00:00	33.41
05/06/2023 21:05:00	33.41
05/06/2023 21:10:00	33.41
05/06/2023 21:15:00	33.41
05/06/2023 21:20:00	33.41
05/06/2023 21:25:00	33.40
05/06/2023 21:30:00	33.41
05/06/2023 21:35:00	33.41
05/06/2023 21:40:00	33.41
05/06/2023 21:45:00	33.40
05/06/2023 21:50:00	33.41
05/06/2023 21:55:00	33.40
05/06/2023 22:00:00	33.40
05/06/2023 22:05:00	33.40
05/06/2023 22:10:00	33.40

River Water Level Data
Neponset River, Hyde Park, MA
March 30 - October 6, 2023

Date & Time (UTC)	Water Level (NAVD88, ft)
05/06/2023 22:15:00	33.41
05/06/2023 22:20:00	33.40
05/06/2023 22:25:00	33.40
05/06/2023 22:30:00	33.40
05/06/2023 22:35:00	33.40
05/06/2023 22:40:00	33.40
05/06/2023 22:45:00	33.40
05/06/2023 22:50:00	33.40
05/06/2023 22:55:00	33.40
05/06/2023 23:00:00	33.40
05/06/2023 23:05:00	33.40
05/06/2023 23:10:00	33.40
05/06/2023 23:15:00	33.39
05/06/2023 23:20:00	33.40
05/06/2023 23:25:00	33.40
05/06/2023 23:30:00	33.40
05/06/2023 23:35:00	33.39
05/06/2023 23:40:00	33.40
05/06/2023 23:45:00	33.39
05/06/2023 23:50:00	33.39
05/06/2023 23:55:00	33.39
05/07/2023 00:00:00	33.39
05/07/2023 00:05:00	33.39
05/07/2023 00:10:00	33.39
05/07/2023 00:15:00	33.39
05/07/2023 00:20:00	33.39
05/07/2023 00:25:00	33.39
05/07/2023 00:30:00	33.39
05/07/2023 00:35:00	33.39
05/07/2023 00:40:00	33.39
05/07/2023 00:45:00	33.38
05/07/2023 00:50:00	33.39
05/07/2023 00:55:00	33.39
05/07/2023 01:00:00	33.38
05/07/2023 01:05:00	33.39
05/07/2023 01:10:00	33.39
05/07/2023 01:15:00	33.39
05/07/2023 01:20:00	33.39
05/07/2023 01:25:00	33.38
05/07/2023 01:30:00	33.38
05/07/2023 01:35:00	33.39

River Water Level Data
Neponset River, Hyde Park, MA
March 30 - October 6, 2023

Date & Time (UTC)	Water Level (NAVD88, ft)
05/07/2023 01:40:00	33.39
05/07/2023 01:45:00	33.39
05/07/2023 01:50:00	33.39
05/07/2023 01:55:00	33.38
05/07/2023 02:00:00	33.38
05/07/2023 02:05:00	33.38
05/07/2023 02:10:00	33.38
05/07/2023 02:15:00	33.39
05/07/2023 02:20:00	33.38
05/07/2023 02:25:00	33.39
05/07/2023 02:30:00	33.38
05/07/2023 02:35:00	33.38
05/07/2023 02:40:00	33.38
05/07/2023 02:45:00	33.38
05/07/2023 02:50:00	33.38
05/07/2023 02:55:00	33.38
05/07/2023 03:00:00	33.37
05/07/2023 03:05:00	33.38
05/07/2023 03:10:00	33.37
05/07/2023 03:15:00	33.38
05/07/2023 03:20:00	33.37
05/07/2023 03:25:00	33.37
05/07/2023 03:30:00	33.37
05/07/2023 03:35:00	33.37
05/07/2023 03:40:00	33.37
05/07/2023 03:45:00	33.37
05/07/2023 03:50:00	33.37
05/07/2023 03:55:00	33.37
05/07/2023 04:00:00	33.37
05/07/2023 04:05:00	33.37
05/07/2023 04:10:00	33.37
05/07/2023 04:15:00	33.37
05/07/2023 04:20:00	33.37
05/07/2023 04:25:00	33.37
05/07/2023 04:30:00	33.36
05/07/2023 04:35:00	33.36
05/07/2023 04:40:00	33.36
05/07/2023 04:45:00	33.36
05/07/2023 04:50:00	33.36
05/07/2023 04:55:00	33.36
05/07/2023 05:00:00	33.36

River Water Level Data
Neponset River, Hyde Park, MA
March 30 - October 6, 2023

Date & Time (UTC)	Water Level (NAVD88, ft)
05/07/2023 05:05:00	33.36
05/07/2023 05:10:00	33.36
05/07/2023 05:15:00	33.36
05/07/2023 05:20:00	33.36
05/07/2023 05:25:00	33.36
05/07/2023 05:30:00	33.36
05/07/2023 05:35:00	33.36
05/07/2023 05:40:00	33.36
05/07/2023 05:45:00	33.36
05/07/2023 05:50:00	33.36
05/07/2023 05:55:00	33.36
05/07/2023 06:00:00	33.36
05/07/2023 06:05:00	33.36
05/07/2023 06:10:00	33.35
05/07/2023 06:15:00	33.36
05/07/2023 06:20:00	33.35
05/07/2023 06:25:00	33.36
05/07/2023 06:30:00	33.35
05/07/2023 06:35:00	33.35
05/07/2023 06:40:00	33.35
05/07/2023 06:45:00	33.35
05/07/2023 06:50:00	33.35
05/07/2023 06:55:00	33.35
05/07/2023 07:00:00	33.35
05/07/2023 07:05:00	33.35
05/07/2023 07:10:00	33.35
05/07/2023 07:15:00	33.36
05/07/2023 07:20:00	33.35
05/07/2023 07:25:00	33.35
05/07/2023 07:30:00	33.35
05/07/2023 07:35:00	33.35
05/07/2023 07:40:00	33.35
05/07/2023 07:45:00	33.35
05/07/2023 07:50:00	33.35
05/07/2023 07:55:00	33.35
05/07/2023 08:00:00	33.35
05/07/2023 08:05:00	33.35
05/07/2023 08:10:00	33.35
05/07/2023 08:15:00	33.35
05/07/2023 08:20:00	33.34
05/07/2023 08:25:00	33.34

River Water Level Data
Neponset River, Hyde Park, MA
March 30 - October 6, 2023

Date & Time (UTC)	Water Level (NAVD88, ft)
05/07/2023 08:30:00	33.34
05/07/2023 08:35:00	33.34
05/07/2023 08:40:00	33.35
05/07/2023 08:45:00	33.34
05/07/2023 08:50:00	33.34
05/07/2023 08:55:00	33.34
05/07/2023 09:00:00	33.34
05/07/2023 09:05:00	33.35
05/07/2023 09:10:00	33.34
05/07/2023 09:15:00	33.34
05/07/2023 09:20:00	33.34
05/07/2023 09:25:00	33.34
05/07/2023 09:30:00	33.34
05/07/2023 09:35:00	33.34
05/07/2023 09:40:00	33.33
05/07/2023 09:45:00	33.34
05/07/2023 09:50:00	33.34
05/07/2023 09:55:00	33.34
05/07/2023 10:00:00	33.34
05/07/2023 10:05:00	33.34
05/07/2023 10:10:00	33.33
05/07/2023 10:15:00	33.33
05/07/2023 10:20:00	33.33
05/07/2023 10:25:00	33.33
05/07/2023 10:30:00	33.33
05/07/2023 10:35:00	33.33
05/07/2023 10:40:00	33.33
05/07/2023 10:45:00	33.33
05/07/2023 10:50:00	33.33
05/07/2023 10:55:00	33.33
05/07/2023 11:00:00	33.33
05/07/2023 11:05:00	33.32
05/07/2023 11:10:00	33.33
05/07/2023 11:15:00	33.33
05/07/2023 11:20:00	33.33
05/07/2023 11:25:00	33.33
05/07/2023 11:30:00	33.33
05/07/2023 11:35:00	33.33
05/07/2023 11:40:00	33.33
05/07/2023 11:45:00	33.33
05/07/2023 11:50:00	33.34

River Water Level Data
Neponset River, Hyde Park, MA
March 30 - October 6, 2023

Date & Time (UTC)	Water Level (NAVD88, ft)
05/07/2023 11:55:00	33.33
05/07/2023 12:00:00	33.33
05/07/2023 12:05:00	33.33
05/07/2023 12:10:00	33.33
05/07/2023 12:15:00	33.33
05/07/2023 12:20:00	33.33
05/07/2023 12:25:00	33.33
05/07/2023 12:30:00	33.33
05/07/2023 12:35:00	33.33
05/07/2023 12:40:00	33.33
05/07/2023 12:45:00	33.32
05/07/2023 12:50:00	33.33
05/07/2023 12:55:00	33.32
05/07/2023 13:00:00	33.32
05/07/2023 13:05:00	33.32
05/07/2023 13:10:00	33.33
05/07/2023 13:15:00	33.32
05/07/2023 13:20:00	33.33
05/07/2023 13:25:00	33.33
05/07/2023 13:30:00	33.33
05/07/2023 13:35:00	33.33
05/07/2023 13:40:00	33.33
05/07/2023 13:45:00	33.33
05/07/2023 13:50:00	33.32
05/07/2023 13:55:00	33.32
05/07/2023 14:00:00	33.33
05/07/2023 14:05:00	33.32
05/07/2023 14:10:00	33.32
05/07/2023 14:15:00	33.33
05/07/2023 14:20:00	33.32
05/07/2023 14:25:00	33.32
05/07/2023 14:30:00	33.32
05/07/2023 14:35:00	33.32
05/07/2023 14:40:00	33.32
05/07/2023 14:45:00	33.32
05/07/2023 14:50:00	33.32
05/07/2023 14:55:00	33.32
05/07/2023 15:00:00	33.32
05/07/2023 15:05:00	33.31
05/07/2023 15:10:00	33.31
05/07/2023 15:15:00	33.32

River Water Level Data
Neponset River, Hyde Park, MA
March 30 - October 6, 2023

Date & Time (UTC)	Water Level (NAVD88, ft)
05/07/2023 15:20:00	33.31
05/07/2023 15:25:00	33.32
05/07/2023 15:30:00	33.32
05/07/2023 15:35:00	33.31
05/07/2023 15:40:00	33.32
05/07/2023 15:45:00	33.31
05/07/2023 15:50:00	33.31
05/07/2023 15:55:00	33.31
05/07/2023 16:00:00	33.32
05/07/2023 16:05:00	33.31
05/07/2023 16:10:00	33.31
05/07/2023 16:15:00	33.31
05/07/2023 16:20:00	33.31
05/07/2023 16:25:00	33.31
05/07/2023 16:30:00	33.31
05/07/2023 16:35:00	33.30
05/07/2023 16:40:00	33.31
05/07/2023 16:45:00	33.31
05/07/2023 16:50:00	33.31
05/07/2023 16:55:00	33.31
05/07/2023 17:00:00	33.31
05/07/2023 17:05:00	33.31
05/07/2023 17:10:00	33.30
05/07/2023 17:15:00	33.31
05/07/2023 17:20:00	33.30
05/07/2023 17:25:00	33.30
05/07/2023 17:30:00	33.31
05/07/2023 17:35:00	33.30
05/07/2023 17:40:00	33.30
05/07/2023 17:45:00	33.30
05/07/2023 17:50:00	33.30
05/07/2023 17:55:00	33.30
05/07/2023 18:00:00	33.30
05/07/2023 18:05:00	33.30
05/07/2023 18:10:00	33.30
05/07/2023 18:15:00	33.30
05/07/2023 18:20:00	33.30
05/07/2023 18:25:00	33.29
05/07/2023 18:30:00	33.30
05/07/2023 18:35:00	33.29
05/07/2023 18:40:00	33.30

River Water Level Data
Neponset River, Hyde Park, MA
March 30 - October 6, 2023

Date & Time (UTC)	Water Level (NAVD88, ft)
05/07/2023 18:45:00	33.30
05/07/2023 18:50:00	33.30
05/07/2023 18:55:00	33.29
05/07/2023 19:00:00	33.29
05/07/2023 19:05:00	33.30
05/07/2023 19:10:00	33.29
05/07/2023 19:15:00	33.30
05/07/2023 19:20:00	33.30
05/07/2023 19:25:00	33.29
05/07/2023 19:30:00	33.29
05/07/2023 19:35:00	33.29
05/07/2023 19:40:00	33.29
05/07/2023 19:45:00	33.29
05/07/2023 19:50:00	33.29
05/07/2023 19:55:00	33.29
05/07/2023 20:00:00	33.28
05/07/2023 20:05:00	33.29
05/07/2023 20:10:00	33.29
05/07/2023 20:15:00	33.29
05/07/2023 20:20:00	33.29
05/07/2023 20:25:00	33.29
05/07/2023 20:30:00	33.28
05/07/2023 20:35:00	33.28
05/07/2023 20:40:00	33.29
05/07/2023 20:45:00	33.28
05/07/2023 20:50:00	33.28
05/07/2023 20:55:00	33.28
05/07/2023 21:00:00	33.28
05/07/2023 21:05:00	33.28
05/07/2023 21:10:00	33.28
05/07/2023 21:15:00	33.28
05/07/2023 21:20:00	33.28
05/07/2023 21:25:00	33.28
05/07/2023 21:30:00	33.27
05/07/2023 21:35:00	33.28
05/07/2023 21:40:00	33.28
05/07/2023 21:45:00	33.28
05/07/2023 21:50:00	33.27
05/07/2023 21:55:00	33.27
05/07/2023 22:00:00	33.28
05/07/2023 22:05:00	33.28

River Water Level Data
Neponset River, Hyde Park, MA
March 30 - October 6, 2023

Date & Time (UTC)	Water Level (NAVD88, ft)
05/07/2023 22:10:00	33.27
05/07/2023 22:15:00	33.28
05/07/2023 22:20:00	33.27
05/07/2023 22:25:00	33.27
05/07/2023 22:30:00	33.27
05/07/2023 22:35:00	33.27
05/07/2023 22:40:00	33.27
05/07/2023 22:45:00	33.27
05/07/2023 22:50:00	33.27
05/07/2023 22:55:00	33.27
05/07/2023 23:00:00	33.26
05/07/2023 23:05:00	33.27
05/07/2023 23:10:00	33.27
05/07/2023 23:15:00	33.27
05/07/2023 23:20:00	33.27
05/07/2023 23:25:00	33.26
05/07/2023 23:30:00	33.26
05/07/2023 23:35:00	33.27
05/07/2023 23:40:00	33.26
05/07/2023 23:45:00	33.26
05/07/2023 23:50:00	33.26
05/07/2023 23:55:00	33.26
05/08/2023 00:00:00	33.26
05/08/2023 00:05:00	33.26
05/08/2023 00:10:00	33.26
05/08/2023 00:15:00	33.26
05/08/2023 00:20:00	33.26
05/08/2023 00:25:00	33.26
05/08/2023 00:30:00	33.26
05/08/2023 00:35:00	33.26
05/08/2023 00:40:00	33.25
05/08/2023 00:45:00	33.26
05/08/2023 00:50:00	33.26
05/08/2023 00:55:00	33.25
05/08/2023 01:00:00	33.25
05/08/2023 01:05:00	33.25
05/08/2023 01:10:00	33.26
05/08/2023 01:15:00	33.25
05/08/2023 01:20:00	33.26
05/08/2023 01:25:00	33.25
05/08/2023 01:30:00	33.25

River Water Level Data
Neponset River, Hyde Park, MA
March 30 - October 6, 2023

Date & Time (UTC)	Water Level (NAVD88, ft)
05/08/2023 01:35:00	33.25
05/08/2023 01:40:00	33.25
05/08/2023 01:45:00	33.25
05/08/2023 01:50:00	33.25
05/08/2023 01:55:00	33.25
05/08/2023 02:00:00	33.25
05/08/2023 02:05:00	33.24
05/08/2023 02:10:00	33.24
05/08/2023 02:15:00	33.24
05/08/2023 02:20:00	33.24
05/08/2023 02:25:00	33.24
05/08/2023 02:30:00	33.24
05/08/2023 02:35:00	33.24
05/08/2023 02:40:00	33.24
05/08/2023 02:45:00	33.24
05/08/2023 02:50:00	33.24
05/08/2023 02:55:00	33.25
05/08/2023 03:00:00	33.25
05/08/2023 03:05:00	33.24
05/08/2023 03:10:00	33.24
05/08/2023 03:15:00	33.24
05/08/2023 03:20:00	33.24
05/08/2023 03:25:00	33.24
05/08/2023 03:30:00	33.24
05/08/2023 03:35:00	33.24
05/08/2023 03:40:00	33.24
05/08/2023 03:45:00	33.23
05/08/2023 03:50:00	33.24
05/08/2023 03:55:00	33.23
05/08/2023 04:00:00	33.23
05/08/2023 04:05:00	33.23
05/08/2023 04:10:00	33.23
05/08/2023 04:15:00	33.23
05/08/2023 04:20:00	33.23
05/08/2023 04:25:00	33.23
05/08/2023 04:30:00	33.23
05/08/2023 04:35:00	33.23
05/08/2023 04:40:00	33.23
05/08/2023 04:45:00	33.22
05/08/2023 04:50:00	33.23
05/08/2023 04:55:00	33.23

River Water Level Data
Neponset River, Hyde Park, MA
March 30 - October 6, 2023

Date & Time (UTC)	Water Level (NAVD88, ft)
05/08/2023 05:00:00	33.23
05/08/2023 05:05:00	33.23
05/08/2023 05:10:00	33.23
05/08/2023 05:15:00	33.22
05/08/2023 05:20:00	33.23
05/08/2023 05:25:00	33.23
05/08/2023 05:30:00	33.22
05/08/2023 05:35:00	33.22
05/08/2023 05:40:00	33.22
05/08/2023 05:45:00	33.22
05/08/2023 05:50:00	33.22
05/08/2023 05:55:00	33.22
05/08/2023 06:00:00	33.22
05/08/2023 06:05:00	33.22
05/08/2023 06:10:00	33.22
05/08/2023 06:15:00	33.22
05/08/2023 06:20:00	33.22
05/08/2023 06:25:00	33.22
05/08/2023 06:30:00	33.22
05/08/2023 06:35:00	33.21
05/08/2023 06:40:00	33.21
05/08/2023 06:45:00	33.21
05/08/2023 06:50:00	33.21
05/08/2023 06:55:00	33.21
05/08/2023 07:00:00	33.22
05/08/2023 07:05:00	33.22
05/08/2023 07:10:00	33.22
05/08/2023 07:15:00	33.21
05/08/2023 07:20:00	33.21
05/08/2023 07:25:00	33.21
05/08/2023 07:30:00	33.21
05/08/2023 07:35:00	33.21
05/08/2023 07:40:00	33.21
05/08/2023 07:45:00	33.21
05/08/2023 07:50:00	33.22
05/08/2023 07:55:00	33.21
05/08/2023 08:00:00	33.21
05/08/2023 08:05:00	33.21
05/08/2023 08:10:00	33.21
05/08/2023 08:15:00	33.21
05/08/2023 08:20:00	33.21

River Water Level Data
Neponset River, Hyde Park, MA
March 30 - October 6, 2023

Date & Time (UTC)	Water Level (NAVD88, ft)
05/08/2023 08:25:00	33.21
05/08/2023 08:30:00	33.21
05/08/2023 08:35:00	33.21
05/08/2023 08:40:00	33.21
05/08/2023 08:45:00	33.20
05/08/2023 08:50:00	33.21
05/08/2023 08:55:00	33.21
05/08/2023 09:00:00	33.20
05/08/2023 09:05:00	33.21
05/08/2023 09:10:00	33.20
05/08/2023 09:15:00	33.20
05/08/2023 09:20:00	33.20
05/08/2023 09:25:00	33.20
05/08/2023 09:30:00	33.20
05/08/2023 09:35:00	33.20
05/08/2023 09:40:00	33.20
05/08/2023 09:45:00	33.20
05/08/2023 09:50:00	33.20
05/08/2023 09:55:00	33.20
05/08/2023 10:00:00	33.20
05/08/2023 10:05:00	33.20
05/08/2023 10:10:00	33.20
05/08/2023 10:15:00	33.20
05/08/2023 10:20:00	33.19
05/08/2023 10:25:00	33.20
05/08/2023 10:30:00	33.19
05/08/2023 10:35:00	33.19
05/08/2023 10:40:00	33.19
05/08/2023 10:45:00	33.19
05/08/2023 10:50:00	33.19
05/08/2023 10:55:00	33.19
05/08/2023 11:00:00	33.19
05/08/2023 11:05:00	33.20
05/08/2023 11:10:00	33.19
05/08/2023 11:15:00	33.19
05/08/2023 11:20:00	33.19
05/08/2023 11:25:00	33.20
05/08/2023 11:30:00	33.19
05/08/2023 11:35:00	33.20
05/08/2023 11:40:00	33.19
05/08/2023 11:45:00	33.20

River Water Level Data
Neponset River, Hyde Park, MA
March 30 - October 6, 2023

Date & Time (UTC)	Water Level (NAVD88, ft)
05/08/2023 11:50:00	33.19
05/08/2023 11:55:00	33.19
05/08/2023 12:00:00	33.19
05/08/2023 12:05:00	33.19
05/08/2023 12:10:00	33.19
05/08/2023 12:15:00	33.19
05/08/2023 12:20:00	33.19
05/08/2023 12:25:00	33.19
05/08/2023 12:30:00	33.19
05/08/2023 12:35:00	33.19
05/08/2023 12:40:00	33.19
05/08/2023 12:45:00	33.19
05/08/2023 12:50:00	33.19
05/08/2023 12:55:00	33.19
05/08/2023 13:00:00	33.19
05/08/2023 13:05:00	33.19
05/08/2023 13:10:00	33.19
05/08/2023 13:15:00	33.18
05/08/2023 13:20:00	33.18
05/08/2023 13:25:00	33.19
05/08/2023 13:30:00	33.19
05/08/2023 13:35:00	33.19
05/08/2023 13:40:00	33.19
05/08/2023 13:45:00	33.19
05/08/2023 13:50:00	33.19
05/08/2023 13:55:00	33.19
05/08/2023 14:00:00	33.19
05/08/2023 14:05:00	33.19
05/08/2023 14:10:00	33.19
05/08/2023 14:15:00	33.18
05/08/2023 14:20:00	33.18
05/08/2023 14:25:00	33.19
05/08/2023 14:30:00	33.19
05/08/2023 14:35:00	33.19
05/08/2023 14:40:00	33.19
05/08/2023 14:45:00	33.18
05/08/2023 14:50:00	33.18
05/08/2023 14:55:00	33.18
05/08/2023 15:00:00	33.18
05/08/2023 15:05:00	33.18
05/08/2023 15:10:00	33.18

River Water Level Data
Neponset River, Hyde Park, MA
March 30 - October 6, 2023

Date & Time (UTC)	Water Level (NAVD88, ft)
05/08/2023 15:15:00	33.18
05/08/2023 15:20:00	33.18
05/08/2023 15:25:00	33.18
05/08/2023 15:30:00	33.18
05/08/2023 15:35:00	33.19
05/08/2023 15:40:00	33.17
05/08/2023 15:45:00	33.18
05/08/2023 15:50:00	33.18
05/08/2023 15:55:00	33.18
05/08/2023 16:00:00	33.18
05/08/2023 16:05:00	33.17
05/08/2023 16:10:00	33.18
05/08/2023 16:15:00	33.18
05/08/2023 16:20:00	33.18
05/08/2023 16:25:00	33.18
05/08/2023 16:30:00	33.18
05/08/2023 16:35:00	33.17
05/08/2023 16:40:00	33.18
05/08/2023 16:45:00	33.17
05/08/2023 16:50:00	33.18
05/08/2023 16:55:00	33.17
05/08/2023 17:00:00	33.18
05/08/2023 17:05:00	33.18
05/08/2023 17:10:00	33.18
05/08/2023 17:15:00	33.17
05/08/2023 17:20:00	33.17
05/08/2023 17:25:00	33.17
05/08/2023 17:30:00	33.17
05/08/2023 17:35:00	33.17
05/08/2023 17:40:00	33.17
05/08/2023 17:45:00	33.17
05/08/2023 17:50:00	33.16
05/08/2023 17:55:00	33.17
05/08/2023 18:00:00	33.17
05/08/2023 18:05:00	33.17
05/08/2023 18:10:00	33.17
05/08/2023 18:15:00	33.17
05/08/2023 18:20:00	33.17
05/08/2023 18:25:00	33.18
05/08/2023 18:30:00	33.17
05/08/2023 18:35:00	33.17

River Water Level Data
Neponset River, Hyde Park, MA
March 30 - October 6, 2023

Date & Time (UTC)	Water Level (NAVD88, ft)
05/08/2023 18:40:00	33.17
05/08/2023 18:45:00	33.17
05/08/2023 18:50:00	33.16
05/08/2023 18:55:00	33.17
05/08/2023 19:00:00	33.17
05/08/2023 19:05:00	33.17
05/08/2023 19:10:00	33.17
05/08/2023 19:15:00	33.16
05/08/2023 19:20:00	33.16
05/08/2023 19:25:00	33.16
05/08/2023 19:30:00	33.16
05/08/2023 19:35:00	33.17
05/08/2023 19:40:00	33.16
05/08/2023 19:45:00	33.16
05/08/2023 19:50:00	33.16
05/08/2023 19:55:00	33.16
05/08/2023 20:00:00	33.17
05/08/2023 20:05:00	33.17
05/08/2023 20:10:00	33.16
05/08/2023 20:15:00	33.16
05/08/2023 20:20:00	33.15
05/08/2023 20:25:00	33.15
05/08/2023 20:30:00	33.16
05/08/2023 20:35:00	33.15
05/08/2023 20:40:00	33.15
05/08/2023 20:45:00	33.16
05/08/2023 20:50:00	33.15
05/08/2023 20:55:00	33.15
05/08/2023 21:00:00	33.15
05/08/2023 21:05:00	33.15
05/08/2023 21:10:00	33.16
05/08/2023 21:15:00	33.15
05/08/2023 21:20:00	33.15
05/08/2023 21:25:00	33.15
05/08/2023 21:30:00	33.14
05/08/2023 21:35:00	33.15
05/08/2023 21:40:00	33.14
05/08/2023 21:45:00	33.14
05/08/2023 21:50:00	33.14
05/08/2023 21:55:00	33.14
05/08/2023 22:00:00	33.14

River Water Level Data
Neponset River, Hyde Park, MA
March 30 - October 6, 2023

Date & Time (UTC)	Water Level (NAVD88, ft)
05/08/2023 22:05:00	33.14
05/08/2023 22:10:00	33.14
05/08/2023 22:15:00	33.14
05/08/2023 22:20:00	33.14
05/08/2023 22:25:00	33.14
05/08/2023 22:30:00	33.14
05/08/2023 22:35:00	33.14
05/08/2023 22:40:00	33.14
05/08/2023 22:45:00	33.14
05/08/2023 22:50:00	33.14
05/08/2023 22:55:00	33.13
05/08/2023 23:00:00	33.13
05/08/2023 23:05:00	33.13
05/08/2023 23:10:00	33.13
05/08/2023 23:15:00	33.13
05/08/2023 23:20:00	33.13
05/08/2023 23:25:00	33.13
05/08/2023 23:30:00	33.13
05/08/2023 23:35:00	33.13
05/08/2023 23:40:00	33.13
05/08/2023 23:45:00	33.12
05/08/2023 23:50:00	33.13
05/08/2023 23:55:00	33.12
05/09/2023 00:00:00	33.12
05/09/2023 00:05:00	33.12
05/09/2023 00:10:00	33.12
05/09/2023 00:15:00	33.12
05/09/2023 00:20:00	33.12
05/09/2023 00:25:00	33.12
05/09/2023 00:30:00	33.12
05/09/2023 00:35:00	33.11
05/09/2023 00:40:00	33.12
05/09/2023 00:45:00	33.11
05/09/2023 00:50:00	33.12
05/09/2023 00:55:00	33.12
05/09/2023 01:00:00	33.12
05/09/2023 01:05:00	33.12
05/09/2023 01:10:00	33.12
05/09/2023 01:15:00	33.11
05/09/2023 01:20:00	33.12
05/09/2023 01:25:00	33.12

River Water Level Data
Neponset River, Hyde Park, MA
March 30 - October 6, 2023

Date & Time (UTC)	Water Level (NAVD88, ft)
05/09/2023 01:30:00	33.11
05/09/2023 01:35:00	33.11
05/09/2023 01:40:00	33.11
05/09/2023 01:45:00	33.11
05/09/2023 01:50:00	33.11
05/09/2023 01:55:00	33.11
05/09/2023 02:00:00	33.11
05/09/2023 02:05:00	33.11
05/09/2023 02:10:00	33.11
05/09/2023 02:15:00	33.11
05/09/2023 02:20:00	33.11
05/09/2023 02:25:00	33.10
05/09/2023 02:30:00	33.10
05/09/2023 02:35:00	33.10
05/09/2023 02:40:00	33.10
05/09/2023 02:45:00	33.10
05/09/2023 02:50:00	33.10
05/09/2023 02:55:00	33.11
05/09/2023 03:00:00	33.10
05/09/2023 03:05:00	33.10
05/09/2023 03:10:00	33.10
05/09/2023 03:15:00	33.10
05/09/2023 03:20:00	33.10
05/09/2023 03:25:00	33.10
05/09/2023 03:30:00	33.10
05/09/2023 03:35:00	33.10
05/09/2023 03:40:00	33.10
05/09/2023 03:45:00	33.09
05/09/2023 03:50:00	33.10
05/09/2023 03:55:00	33.10
05/09/2023 04:00:00	33.10
05/09/2023 04:05:00	33.09
05/09/2023 04:10:00	33.09
05/09/2023 04:15:00	33.10
05/09/2023 04:20:00	33.10
05/09/2023 04:25:00	33.10
05/09/2023 04:30:00	33.09
05/09/2023 04:35:00	33.09
05/09/2023 04:40:00	33.09
05/09/2023 04:45:00	33.09
05/09/2023 04:50:00	33.09

River Water Level Data
Neponset River, Hyde Park, MA
March 30 - October 6, 2023

Date & Time (UTC)	Water Level (NAVD88, ft)
05/09/2023 04:55:00	33.09
05/09/2023 05:00:00	33.09
05/09/2023 05:05:00	33.09
05/09/2023 05:10:00	33.09
05/09/2023 05:15:00	33.09
05/09/2023 05:20:00	33.09
05/09/2023 05:25:00	33.09
05/09/2023 05:30:00	33.09
05/09/2023 05:35:00	33.09
05/09/2023 05:40:00	33.08
05/09/2023 05:45:00	33.08
05/09/2023 05:50:00	33.08
05/09/2023 05:55:00	33.08
05/09/2023 06:00:00	33.08
05/09/2023 06:05:00	33.08
05/09/2023 06:10:00	33.08
05/09/2023 06:15:00	33.08
05/09/2023 06:20:00	33.08
05/09/2023 06:25:00	33.08
05/09/2023 06:30:00	33.08
05/09/2023 06:35:00	33.08
05/09/2023 06:40:00	33.08
05/09/2023 06:45:00	33.08
05/09/2023 06:50:00	33.08
05/09/2023 06:55:00	33.08
05/09/2023 07:00:00	33.08
05/09/2023 07:05:00	33.08
05/09/2023 07:10:00	33.07
05/09/2023 07:15:00	33.07
05/09/2023 07:20:00	33.07
05/09/2023 07:25:00	33.07
05/09/2023 07:30:00	33.07
05/09/2023 07:35:00	33.07
05/09/2023 07:40:00	33.08
05/09/2023 07:45:00	33.07
05/09/2023 07:50:00	33.07
05/09/2023 07:55:00	33.08
05/09/2023 08:00:00	33.07
05/09/2023 08:05:00	33.07
05/09/2023 08:10:00	33.07
05/09/2023 08:15:00	33.07

River Water Level Data
Neponset River, Hyde Park, MA
March 30 - October 6, 2023

Date & Time (UTC)	Water Level (NAVD88, ft)
05/09/2023 08:20:00	33.07
05/09/2023 08:25:00	33.07
05/09/2023 08:30:00	33.07
05/09/2023 08:35:00	33.07
05/09/2023 08:40:00	33.06
05/09/2023 08:45:00	33.07
05/09/2023 08:50:00	33.06
05/09/2023 08:55:00	33.07
05/09/2023 09:00:00	33.06
05/09/2023 09:05:00	33.06
05/09/2023 09:10:00	33.06
05/09/2023 09:15:00	33.07
05/09/2023 09:20:00	33.06
05/09/2023 09:25:00	33.06
05/09/2023 09:30:00	33.06
05/09/2023 09:35:00	33.06
05/09/2023 09:40:00	33.06
05/09/2023 09:45:00	33.06
05/09/2023 09:50:00	33.06
05/09/2023 09:55:00	33.06
05/09/2023 10:00:00	33.06
05/09/2023 10:05:00	33.06
05/09/2023 10:10:00	33.06
05/09/2023 10:15:00	33.05
05/09/2023 10:20:00	33.06
05/09/2023 10:25:00	33.05
05/09/2023 10:30:00	33.05
05/09/2023 10:35:00	33.05
05/09/2023 10:40:00	33.05
05/09/2023 10:45:00	33.05
05/09/2023 10:50:00	33.05
05/09/2023 10:55:00	33.04
05/09/2023 11:00:00	33.05
05/09/2023 11:05:00	33.05
05/09/2023 11:10:00	33.05
05/09/2023 11:15:00	33.04
05/09/2023 11:20:00	33.04
05/09/2023 11:25:00	33.05
05/09/2023 11:30:00	33.05
05/09/2023 11:35:00	33.05
05/09/2023 11:40:00	33.05

River Water Level Data
Neponset River, Hyde Park, MA
March 30 - October 6, 2023

Date & Time (UTC)	Water Level (NAVD88, ft)
05/09/2023 11:45:00	33.05
05/09/2023 11:50:00	33.04
05/09/2023 11:55:00	33.05
05/09/2023 12:00:00	33.00
05/09/2023 12:05:00	32.80
05/09/2023 12:10:00	32.44
05/09/2023 12:15:00	32.24
05/09/2023 12:20:00	32.11
05/09/2023 12:25:00	32.17
05/09/2023 12:30:00	32.43
05/09/2023 12:35:00	32.52
05/09/2023 12:40:00	32.47
05/09/2023 12:45:00	32.21
05/09/2023 12:50:00	32.07
05/09/2023 12:55:00	32.25
05/09/2023 13:00:00	32.41
05/09/2023 13:05:00	32.49
05/09/2023 13:10:00	32.56
05/09/2023 13:15:00	32.61
05/09/2023 13:20:00	32.64
05/09/2023 13:25:00	32.71
05/09/2023 13:30:00	32.74
05/09/2023 13:35:00	32.78
05/09/2023 13:40:00	32.80
05/09/2023 13:45:00	32.83
05/09/2023 13:50:00	32.84
05/09/2023 13:55:00	32.85
05/09/2023 14:00:00	32.86
05/09/2023 14:05:00	32.87
05/09/2023 14:10:00	32.88
05/09/2023 14:15:00	32.88
05/09/2023 14:20:00	32.89
05/09/2023 14:25:00	32.89
05/09/2023 14:30:00	32.90
05/09/2023 14:35:00	32.90
05/09/2023 14:40:00	32.90
05/09/2023 14:45:00	32.91
05/09/2023 14:50:00	32.91
05/09/2023 14:55:00	32.91
05/09/2023 15:00:00	32.90
05/09/2023 15:05:00	32.90

River Water Level Data
Neponset River, Hyde Park, MA
March 30 - October 6, 2023

Date & Time (UTC)	Water Level (NAVD88, ft)
05/09/2023 15:10:00	32.91
05/09/2023 15:15:00	32.91
05/09/2023 15:20:00	32.91
05/09/2023 15:25:00	32.91
05/09/2023 15:30:00	32.91
05/09/2023 15:35:00	32.91
05/09/2023 15:40:00	32.91
05/09/2023 15:45:00	32.91
05/09/2023 15:50:00	32.91
05/09/2023 15:55:00	32.91
05/09/2023 16:00:00	32.91
05/09/2023 16:05:00	32.92
05/09/2023 16:10:00	32.91
05/09/2023 16:15:00	32.91
05/09/2023 16:20:00	32.92
05/09/2023 16:25:00	32.92
05/09/2023 16:30:00	32.91
05/09/2023 16:35:00	32.91
05/09/2023 16:40:00	32.92
05/09/2023 16:45:00	32.92
05/09/2023 16:50:00	32.92
05/09/2023 16:55:00	32.93
05/09/2023 17:00:00	32.93
05/09/2023 17:05:00	32.93
05/09/2023 17:10:00	32.93
05/09/2023 17:15:00	32.94
05/09/2023 17:20:00	32.94
05/09/2023 17:25:00	32.94
05/09/2023 17:30:00	32.94
05/09/2023 17:35:00	32.94
05/09/2023 17:40:00	32.94
05/09/2023 17:45:00	32.94
05/09/2023 17:50:00	32.94
05/09/2023 17:55:00	32.95
05/09/2023 18:00:00	32.95
05/09/2023 18:05:00	32.94
05/09/2023 18:10:00	32.95
05/09/2023 18:15:00	32.95
05/09/2023 18:20:00	32.95
05/09/2023 18:25:00	32.95
05/09/2023 18:30:00	32.95

River Water Level Data
Neponset River, Hyde Park, MA
March 30 - October 6, 2023

Date & Time (UTC)	Water Level (NAVD88, ft)
05/09/2023 18:35:00	32.95
05/09/2023 18:40:00	32.95
05/09/2023 18:45:00	32.96
05/09/2023 18:50:00	32.96
05/09/2023 18:55:00	32.96
05/09/2023 19:00:00	32.96
05/09/2023 19:05:00	32.96
05/09/2023 19:10:00	32.96
05/09/2023 19:15:00	32.96
05/09/2023 19:20:00	32.96
05/09/2023 19:25:00	32.96
05/09/2023 19:30:00	32.96
05/09/2023 19:35:00	32.96
05/09/2023 19:40:00	32.96
05/09/2023 19:45:00	32.96
05/09/2023 19:50:00	32.96
05/09/2023 19:55:00	32.96
05/09/2023 20:00:00	32.96
05/09/2023 20:05:00	32.96
05/09/2023 20:10:00	32.96
05/09/2023 20:15:00	32.95
05/09/2023 20:20:00	32.96
05/09/2023 20:25:00	32.96
05/09/2023 20:30:00	32.96
05/09/2023 20:35:00	32.96
05/09/2023 20:40:00	32.96
05/09/2023 20:45:00	32.96
05/09/2023 20:50:00	32.96
05/09/2023 20:55:00	32.96
05/09/2023 21:00:00	32.96
05/09/2023 21:05:00	32.95
05/09/2023 21:10:00	32.96
05/09/2023 21:15:00	32.95
05/09/2023 21:20:00	32.95
05/09/2023 21:25:00	32.95
05/09/2023 21:30:00	32.95
05/09/2023 21:35:00	32.95
05/09/2023 21:40:00	32.95
05/09/2023 21:45:00	32.95
05/09/2023 21:50:00	32.95
05/09/2023 21:55:00	32.95

River Water Level Data
Neponset River, Hyde Park, MA
March 30 - October 6, 2023

Date & Time (UTC)	Water Level (NAVD88, ft)
05/09/2023 22:00:00	32.95
05/09/2023 22:05:00	32.95
05/09/2023 22:10:00	32.95
05/09/2023 22:15:00	32.95
05/09/2023 22:20:00	32.95
05/09/2023 22:25:00	32.95
05/09/2023 22:30:00	32.94
05/09/2023 22:35:00	32.95
05/09/2023 22:40:00	32.95
05/09/2023 22:45:00	32.94
05/09/2023 22:50:00	32.94
05/09/2023 22:55:00	32.94
05/09/2023 23:00:00	32.94
05/09/2023 23:05:00	32.94
05/09/2023 23:10:00	32.94
05/09/2023 23:15:00	32.94
05/09/2023 23:20:00	32.95
05/09/2023 23:25:00	32.94
05/09/2023 23:30:00	32.94
05/09/2023 23:35:00	32.94
05/09/2023 23:40:00	32.94
05/09/2023 23:45:00	32.93
05/09/2023 23:50:00	32.94
05/09/2023 23:55:00	32.94
05/10/2023 00:00:00	32.93
05/10/2023 00:05:00	32.93
05/10/2023 00:10:00	32.93
05/10/2023 00:15:00	32.93
05/10/2023 00:20:00	32.93
05/10/2023 00:25:00	32.93
05/10/2023 00:30:00	32.93
05/10/2023 00:35:00	32.93
05/10/2023 00:40:00	32.93
05/10/2023 00:45:00	32.93
05/10/2023 00:50:00	32.93
05/10/2023 00:55:00	32.93
05/10/2023 01:00:00	32.93
05/10/2023 01:05:00	32.93
05/10/2023 01:10:00	32.93
05/10/2023 01:15:00	32.92
05/10/2023 01:20:00	32.93

River Water Level Data
Neponset River, Hyde Park, MA
March 30 - October 6, 2023

Date & Time (UTC)	Water Level (NAVD88, ft)
05/10/2023 01:25:00	32.93
05/10/2023 01:30:00	32.92
05/10/2023 01:35:00	32.93
05/10/2023 01:40:00	32.93
05/10/2023 01:45:00	32.92
05/10/2023 01:50:00	32.92
05/10/2023 01:55:00	32.93
05/10/2023 02:00:00	32.92
05/10/2023 02:05:00	32.93
05/10/2023 02:10:00	32.92
05/10/2023 02:15:00	32.92
05/10/2023 02:20:00	32.93
05/10/2023 02:25:00	32.93
05/10/2023 02:30:00	32.93
05/10/2023 02:35:00	32.92
05/10/2023 02:40:00	32.92
05/10/2023 02:45:00	32.92
05/10/2023 02:50:00	32.92
05/10/2023 02:55:00	32.92
05/10/2023 03:00:00	32.92
05/10/2023 03:05:00	32.92
05/10/2023 03:10:00	32.92
05/10/2023 03:15:00	32.92
05/10/2023 03:20:00	32.92
05/10/2023 03:25:00	32.92
05/10/2023 03:30:00	32.92
05/10/2023 03:35:00	32.92
05/10/2023 03:40:00	32.91
05/10/2023 03:45:00	32.92
05/10/2023 03:50:00	32.91
05/10/2023 03:55:00	32.92
05/10/2023 04:00:00	32.91
05/10/2023 04:05:00	32.91
05/10/2023 04:10:00	32.91
05/10/2023 04:15:00	32.91
05/10/2023 04:20:00	32.91
05/10/2023 04:25:00	32.91
05/10/2023 04:30:00	32.91
05/10/2023 04:35:00	32.91
05/10/2023 04:40:00	32.91
05/10/2023 04:45:00	32.91

River Water Level Data
Neponset River, Hyde Park, MA
March 30 - October 6, 2023

Date & Time (UTC)	Water Level (NAVD88, ft)
05/10/2023 04:50:00	32.91
05/10/2023 04:55:00	32.91
05/10/2023 05:00:00	32.91
05/10/2023 05:05:00	32.90
05/10/2023 05:10:00	32.91
05/10/2023 05:15:00	32.90
05/10/2023 05:20:00	32.91
05/10/2023 05:25:00	32.90
05/10/2023 05:30:00	32.91
05/10/2023 05:35:00	32.90
05/10/2023 05:40:00	32.90
05/10/2023 05:45:00	32.90
05/10/2023 05:50:00	32.90
05/10/2023 05:55:00	32.90
05/10/2023 06:00:00	32.90
05/10/2023 06:05:00	32.90
05/10/2023 06:10:00	32.90
05/10/2023 06:15:00	32.90
05/10/2023 06:20:00	32.90
05/10/2023 06:25:00	32.90
05/10/2023 06:30:00	32.90
05/10/2023 06:35:00	32.90
05/10/2023 06:40:00	32.90
05/10/2023 06:45:00	32.89
05/10/2023 06:50:00	32.89
05/10/2023 06:55:00	32.89
05/10/2023 07:00:00	32.89
05/10/2023 07:05:00	32.89
05/10/2023 07:10:00	32.89
05/10/2023 07:15:00	32.90
05/10/2023 07:20:00	32.90
05/10/2023 07:25:00	32.89
05/10/2023 07:30:00	32.89
05/10/2023 07:35:00	32.89
05/10/2023 07:40:00	32.89
05/10/2023 07:45:00	32.90
05/10/2023 07:50:00	32.89
05/10/2023 07:55:00	32.89
05/10/2023 08:00:00	32.89
05/10/2023 08:05:00	32.89
05/10/2023 08:10:00	32.89

River Water Level Data
Neponset River, Hyde Park, MA
March 30 - October 6, 2023

Date & Time (UTC)	Water Level (NAVD88, ft)
05/10/2023 08:15:00	32.89
05/10/2023 08:20:00	32.89
05/10/2023 08:25:00	32.89
05/10/2023 08:30:00	32.89
05/10/2023 08:35:00	32.89
05/10/2023 08:40:00	32.89
05/10/2023 08:45:00	32.89
05/10/2023 08:50:00	32.88
05/10/2023 08:55:00	32.89
05/10/2023 09:00:00	32.89
05/10/2023 09:05:00	32.88
05/10/2023 09:10:00	32.88
05/10/2023 09:15:00	32.89
05/10/2023 09:20:00	32.88
05/10/2023 09:25:00	32.88
05/10/2023 09:30:00	32.88
05/10/2023 09:35:00	32.88
05/10/2023 09:40:00	32.89
05/10/2023 09:45:00	32.89
05/10/2023 09:50:00	32.88
05/10/2023 09:55:00	32.88
05/10/2023 10:00:00	32.88
05/10/2023 10:05:00	32.88
05/10/2023 10:10:00	32.88
05/10/2023 10:15:00	32.88
05/10/2023 10:20:00	32.88
05/10/2023 10:25:00	32.87
05/10/2023 10:30:00	32.88
05/10/2023 10:35:00	32.87
05/10/2023 10:40:00	32.87
05/10/2023 10:45:00	32.87
05/10/2023 10:50:00	32.87
05/10/2023 10:55:00	32.87
05/10/2023 11:00:00	32.87
05/10/2023 11:05:00	32.86
05/10/2023 11:10:00	32.87
05/10/2023 11:15:00	32.87
05/10/2023 11:20:00	32.87
05/10/2023 11:25:00	32.86
05/10/2023 11:30:00	32.87
05/10/2023 11:35:00	32.87

River Water Level Data
Neponset River, Hyde Park, MA
March 30 - October 6, 2023

Date & Time (UTC)	Water Level (NAVD88, ft)
05/10/2023 11:40:00	32.86
05/10/2023 11:45:00	32.87
05/10/2023 11:50:00	32.87
05/10/2023 11:55:00	32.86
05/10/2023 12:00:00	32.87
05/10/2023 12:05:00	32.86
05/10/2023 12:10:00	32.86
05/10/2023 12:15:00	32.86
05/10/2023 12:20:00	32.87
05/10/2023 12:25:00	32.87
05/10/2023 12:30:00	32.87
05/10/2023 12:35:00	32.87
05/10/2023 12:40:00	32.87
05/10/2023 12:45:00	32.87
05/10/2023 12:50:00	32.87
05/10/2023 12:55:00	32.87
05/10/2023 13:00:00	32.86
05/10/2023 13:05:00	32.87
05/10/2023 13:10:00	32.87
05/10/2023 13:15:00	32.87
05/10/2023 13:20:00	32.87
05/10/2023 13:25:00	32.86
05/10/2023 13:30:00	32.86
05/10/2023 13:35:00	32.86
05/10/2023 13:40:00	32.86
05/10/2023 13:45:00	32.87
05/10/2023 13:50:00	32.87
05/10/2023 13:55:00	32.86
05/10/2023 14:00:00	32.86
05/10/2023 14:05:00	32.87
05/10/2023 14:10:00	32.86
05/10/2023 14:15:00	32.85
05/10/2023 14:20:00	32.86
05/10/2023 14:25:00	32.86
05/10/2023 14:30:00	32.86
05/10/2023 14:35:00	32.85
05/10/2023 14:40:00	32.86
05/10/2023 14:45:00	32.85
05/10/2023 14:50:00	32.85
05/10/2023 14:55:00	32.85
05/10/2023 15:00:00	32.86

River Water Level Data
Neponset River, Hyde Park, MA
March 30 - October 6, 2023

Date & Time (UTC)	Water Level (NAVD88, ft)
05/10/2023 15:05:00	32.86
05/10/2023 15:10:00	32.86
05/10/2023 15:15:00	32.86
05/10/2023 15:20:00	32.86
05/10/2023 15:25:00	32.85
05/10/2023 15:30:00	32.85
05/10/2023 15:35:00	32.85
05/10/2023 15:40:00	32.85
05/10/2023 15:45:00	32.85
05/10/2023 15:50:00	32.85
05/10/2023 15:55:00	32.85
05/10/2023 16:00:00	32.86
05/10/2023 16:05:00	32.86
05/10/2023 16:10:00	32.85
05/10/2023 16:15:00	32.85
05/10/2023 16:20:00	32.85
05/10/2023 16:25:00	32.85
05/10/2023 16:30:00	32.85
05/10/2023 16:35:00	32.85
05/10/2023 16:40:00	32.85
05/10/2023 16:45:00	32.85
05/10/2023 16:50:00	32.85
05/10/2023 16:55:00	32.85
05/10/2023 17:00:00	32.85
05/10/2023 17:05:00	32.85
05/10/2023 17:10:00	32.85
05/10/2023 17:15:00	32.84
05/10/2023 17:20:00	32.85
05/10/2023 17:25:00	32.84
05/10/2023 17:30:00	32.84
05/10/2023 17:35:00	32.85
05/10/2023 17:40:00	32.85
05/10/2023 17:45:00	32.84
05/10/2023 17:50:00	32.85
05/10/2023 17:55:00	32.84
05/10/2023 18:00:00	32.84
05/10/2023 18:05:00	32.84
05/10/2023 18:10:00	32.85
05/10/2023 18:15:00	32.84
05/10/2023 18:20:00	32.84
05/10/2023 18:25:00	32.84

River Water Level Data
Neponset River, Hyde Park, MA
March 30 - October 6, 2023

Date & Time (UTC)	Water Level (NAVD88, ft)
05/10/2023 18:30:00	32.84
05/10/2023 18:35:00	32.85
05/10/2023 18:40:00	32.84
05/10/2023 18:45:00	32.84
05/10/2023 18:50:00	32.84
05/10/2023 18:55:00	32.84
05/10/2023 19:00:00	32.83
05/10/2023 19:05:00	32.83
05/10/2023 19:10:00	32.84
05/10/2023 19:15:00	32.83
05/10/2023 19:20:00	32.84
05/10/2023 19:25:00	32.84
05/10/2023 19:30:00	32.83
05/10/2023 19:35:00	32.83
05/10/2023 19:40:00	32.83
05/10/2023 19:45:00	32.83
05/10/2023 19:50:00	32.83
05/10/2023 19:55:00	32.85
05/10/2023 20:00:00	32.83
05/10/2023 20:05:00	32.84
05/10/2023 20:10:00	32.84
05/10/2023 20:15:00	32.83
05/10/2023 20:20:00	32.83
05/10/2023 20:25:00	32.82
05/10/2023 20:30:00	32.83
05/10/2023 20:35:00	32.83
05/10/2023 20:40:00	32.83
05/10/2023 20:45:00	32.84
05/10/2023 20:50:00	32.83
05/10/2023 20:55:00	32.83
05/10/2023 21:00:00	32.83
05/10/2023 21:05:00	32.83
05/10/2023 21:10:00	32.83
05/10/2023 21:15:00	32.82
05/10/2023 21:20:00	32.83
05/10/2023 21:25:00	32.82
05/10/2023 21:30:00	32.83
05/10/2023 21:35:00	32.83
05/10/2023 21:40:00	32.83
05/10/2023 21:45:00	32.82
05/10/2023 21:50:00	32.82

River Water Level Data
Neponset River, Hyde Park, MA
March 30 - October 6, 2023

Date & Time (UTC)	Water Level (NAVD88, ft)
05/10/2023 21:55:00	32.82
05/10/2023 22:00:00	32.82
05/10/2023 22:05:00	32.82
05/10/2023 22:10:00	32.82
05/10/2023 22:15:00	32.82
05/10/2023 22:20:00	32.82
05/10/2023 22:25:00	32.82
05/10/2023 22:30:00	32.81
05/10/2023 22:35:00	32.82
05/10/2023 22:40:00	32.82
05/10/2023 22:45:00	32.82
05/10/2023 22:50:00	32.82
05/10/2023 22:55:00	32.82
05/10/2023 23:00:00	32.82
05/10/2023 23:05:00	32.82
05/10/2023 23:10:00	32.82
05/10/2023 23:15:00	32.82
05/10/2023 23:20:00	32.81
05/10/2023 23:25:00	32.81
05/10/2023 23:30:00	32.81
05/10/2023 23:35:00	32.82
05/10/2023 23:40:00	32.81
05/10/2023 23:45:00	32.81
05/10/2023 23:50:00	32.81
05/10/2023 23:55:00	32.81
05/11/2023 00:00:00	32.81
05/11/2023 00:05:00	32.81
05/11/2023 00:10:00	32.81
05/11/2023 00:15:00	32.81
05/11/2023 00:20:00	32.81
05/11/2023 00:25:00	32.81
05/11/2023 00:30:00	32.81
05/11/2023 00:35:00	32.80
05/11/2023 00:40:00	32.80
05/11/2023 00:45:00	32.80
05/11/2023 00:50:00	32.80
05/11/2023 00:55:00	32.80
05/11/2023 01:00:00	32.80
05/11/2023 01:05:00	32.80
05/11/2023 01:10:00	32.80
05/11/2023 01:15:00	32.80

River Water Level Data
Neponset River, Hyde Park, MA
March 30 - October 6, 2023

Date & Time (UTC)	Water Level (NAVD88, ft)
05/11/2023 01:20:00	32.80
05/11/2023 01:25:00	32.80
05/11/2023 01:30:00	32.80
05/11/2023 01:35:00	32.80
05/11/2023 01:40:00	32.80
05/11/2023 01:45:00	32.80
05/11/2023 01:50:00	32.80
05/11/2023 01:55:00	32.80
05/11/2023 02:00:00	32.80
05/11/2023 02:05:00	32.80
05/11/2023 02:10:00	32.80
05/11/2023 02:15:00	32.80
05/11/2023 02:20:00	32.80
05/11/2023 02:25:00	32.80
05/11/2023 02:30:00	32.80
05/11/2023 02:35:00	32.79
05/11/2023 02:40:00	32.80
05/11/2023 02:45:00	32.80
05/11/2023 02:50:00	32.79
05/11/2023 02:55:00	32.80
05/11/2023 03:00:00	32.79
05/11/2023 03:05:00	32.80
05/11/2023 03:10:00	32.79
05/11/2023 03:15:00	32.79
05/11/2023 03:20:00	32.79
05/11/2023 03:25:00	32.79
05/11/2023 03:30:00	32.79
05/11/2023 03:35:00	32.79
05/11/2023 03:40:00	32.79
05/11/2023 03:45:00	32.79
05/11/2023 03:50:00	32.79
05/11/2023 03:55:00	32.79
05/11/2023 04:00:00	32.79
05/11/2023 04:05:00	32.79
05/11/2023 04:10:00	32.79
05/11/2023 04:15:00	32.79
05/11/2023 04:20:00	32.79
05/11/2023 04:25:00	32.79
05/11/2023 04:30:00	32.79
05/11/2023 04:35:00	32.79
05/11/2023 04:40:00	32.79

River Water Level Data
Neponset River, Hyde Park, MA
March 30 - October 6, 2023

Date & Time (UTC)	Water Level (NAVD88, ft)
05/11/2023 04:45:00	32.79
05/11/2023 04:50:00	32.79
05/11/2023 04:55:00	32.78
05/11/2023 05:00:00	32.79
05/11/2023 05:05:00	32.79
05/11/2023 05:10:00	32.79
05/11/2023 05:15:00	32.78
05/11/2023 05:20:00	32.79
05/11/2023 05:25:00	32.78
05/11/2023 05:30:00	32.79
05/11/2023 05:35:00	32.78
05/11/2023 05:40:00	32.78
05/11/2023 05:45:00	32.78
05/11/2023 05:50:00	32.78
05/11/2023 05:55:00	32.78
05/11/2023 06:00:00	32.78
05/11/2023 06:05:00	32.78
05/11/2023 06:10:00	32.78
05/11/2023 06:15:00	32.78
05/11/2023 06:20:00	32.78
05/11/2023 06:25:00	32.78
05/11/2023 06:30:00	32.78
05/11/2023 06:35:00	32.78
05/11/2023 06:40:00	32.78
05/11/2023 06:45:00	32.78
05/11/2023 06:50:00	32.78
05/11/2023 06:55:00	32.78
05/11/2023 07:00:00	32.77
05/11/2023 07:05:00	32.78
05/11/2023 07:10:00	32.78
05/11/2023 07:15:00	32.78
05/11/2023 07:20:00	32.78
05/11/2023 07:25:00	32.78
05/11/2023 07:30:00	32.78
05/11/2023 07:35:00	32.78
05/11/2023 07:40:00	32.78
05/11/2023 07:45:00	32.78
05/11/2023 07:50:00	32.78
05/11/2023 07:55:00	32.77
05/11/2023 08:00:00	32.77
05/11/2023 08:05:00	32.78

River Water Level Data
Neponset River, Hyde Park, MA
March 30 - October 6, 2023

Date & Time (UTC)	Water Level (NAVD88, ft)
05/11/2023 08:10:00	32.78
05/11/2023 08:15:00	32.78
05/11/2023 08:20:00	32.78
05/11/2023 08:25:00	32.77
05/11/2023 08:30:00	32.78
05/11/2023 08:35:00	32.78
05/11/2023 08:40:00	32.77
05/11/2023 08:45:00	32.77
05/11/2023 08:50:00	32.77
05/11/2023 08:55:00	32.77
05/11/2023 09:00:00	32.78
05/11/2023 09:05:00	32.77
05/11/2023 09:10:00	32.77
05/11/2023 09:15:00	32.77
05/11/2023 09:20:00	32.77
05/11/2023 09:25:00	32.77
05/11/2023 09:30:00	32.77
05/11/2023 09:35:00	32.77
05/11/2023 09:40:00	32.77
05/11/2023 09:45:00	32.77
05/11/2023 09:50:00	32.77
05/11/2023 09:55:00	32.77
05/11/2023 10:00:00	32.76
05/11/2023 10:05:00	32.77
05/11/2023 10:10:00	32.76
05/11/2023 10:15:00	32.76
05/11/2023 10:20:00	32.77
05/11/2023 10:25:00	32.76
05/11/2023 10:30:00	32.76
05/11/2023 10:35:00	32.77
05/11/2023 10:40:00	32.76
05/11/2023 10:45:00	32.76
05/11/2023 10:50:00	32.76
05/11/2023 10:55:00	32.76
05/11/2023 11:00:00	32.76
05/11/2023 11:05:00	32.76
05/11/2023 11:10:00	32.77
05/11/2023 11:15:00	32.76
05/11/2023 11:20:00	32.76
05/11/2023 11:25:00	32.76
05/11/2023 11:30:00	32.76

River Water Level Data
Neponset River, Hyde Park, MA
March 30 - October 6, 2023

Date & Time (UTC)	Water Level (NAVD88, ft)
05/11/2023 11:35:00	32.77
05/11/2023 11:40:00	32.76
05/11/2023 11:45:00	32.77
05/11/2023 11:50:00	32.76
05/11/2023 11:55:00	32.77
05/11/2023 12:00:00	32.77
05/11/2023 12:05:00	32.77
05/11/2023 12:10:00	32.77
05/11/2023 12:15:00	32.77
05/11/2023 12:20:00	32.77
05/11/2023 12:25:00	32.76
05/11/2023 12:30:00	32.76
05/11/2023 12:35:00	32.76
05/11/2023 12:40:00	32.76
05/11/2023 12:45:00	32.76
05/11/2023 12:50:00	32.76
05/11/2023 12:55:00	32.76
05/11/2023 13:00:00	32.76
05/11/2023 13:05:00	32.76
05/11/2023 13:10:00	32.76
05/11/2023 13:15:00	32.77
05/11/2023 13:20:00	32.76
05/11/2023 13:25:00	32.77
05/11/2023 13:30:00	32.77
05/11/2023 13:35:00	32.77
05/11/2023 13:40:00	32.77
05/11/2023 13:45:00	32.76
05/11/2023 13:50:00	32.77
05/11/2023 13:55:00	32.76
05/11/2023 14:00:00	32.76
05/11/2023 14:05:00	32.76
05/11/2023 14:10:00	32.76
05/11/2023 14:15:00	32.76
05/11/2023 14:20:00	32.76
05/11/2023 14:25:00	32.77
05/11/2023 14:30:00	32.76
05/11/2023 14:35:00	32.76
05/11/2023 14:40:00	32.76
05/11/2023 14:45:00	32.76
05/11/2023 14:50:00	32.76
05/11/2023 14:55:00	32.77

River Water Level Data
Neponset River, Hyde Park, MA
March 30 - October 6, 2023

Date & Time (UTC)	Water Level (NAVD88, ft)
05/11/2023 15:00:00	32.76
05/11/2023 15:05:00	32.76
05/11/2023 15:10:00	32.76
05/11/2023 15:15:00	32.76
05/11/2023 15:20:00	32.76
05/11/2023 15:25:00	32.76
05/11/2023 15:30:00	32.76
05/11/2023 15:35:00	32.76
05/11/2023 15:40:00	32.76
05/11/2023 15:45:00	32.77
05/11/2023 15:50:00	32.76
05/11/2023 15:55:00	32.76
05/11/2023 16:00:00	32.76
05/11/2023 16:05:00	32.76
05/11/2023 16:10:00	32.77
05/11/2023 16:15:00	32.76
05/11/2023 16:20:00	32.76
05/11/2023 16:25:00	32.77
05/11/2023 16:30:00	32.77
05/11/2023 16:35:00	32.76
05/11/2023 16:40:00	32.76
05/11/2023 16:45:00	32.77
05/11/2023 16:50:00	32.75
05/11/2023 16:55:00	32.76
05/11/2023 17:00:00	32.76
05/11/2023 17:05:00	32.76
05/11/2023 17:10:00	32.76
05/11/2023 17:15:00	32.76
05/11/2023 17:20:00	32.76
05/11/2023 17:25:00	32.76
05/11/2023 17:30:00	32.76
05/11/2023 17:35:00	32.76
05/11/2023 17:40:00	32.76
05/11/2023 17:45:00	32.76
05/11/2023 17:50:00	32.75
05/11/2023 17:55:00	32.76
05/11/2023 18:00:00	32.76
05/11/2023 18:05:00	32.76
05/11/2023 18:10:00	32.76
05/11/2023 18:15:00	32.76
05/11/2023 18:20:00	32.76

River Water Level Data
Neponset River, Hyde Park, MA
March 30 - October 6, 2023

Date & Time (UTC)	Water Level (NAVD88, ft)
05/11/2023 18:25:00	32.76
05/11/2023 18:30:00	32.77
05/11/2023 18:35:00	32.76
05/11/2023 18:40:00	32.76
05/11/2023 18:45:00	32.76
05/11/2023 18:50:00	32.76
05/11/2023 18:55:00	32.76
05/11/2023 19:00:00	32.77
05/11/2023 19:05:00	32.77
05/11/2023 19:10:00	32.77
05/11/2023 19:15:00	32.77
05/11/2023 19:20:00	32.77
05/11/2023 19:25:00	32.78
05/11/2023 19:30:00	32.78
05/11/2023 19:35:00	32.78
05/11/2023 19:40:00	32.78
05/11/2023 19:45:00	32.77
05/11/2023 19:50:00	32.78
05/11/2023 19:55:00	32.78
05/11/2023 20:00:00	32.78
05/11/2023 20:05:00	32.79
05/11/2023 20:10:00	32.78
05/11/2023 20:15:00	32.79
05/11/2023 20:20:00	32.79
05/11/2023 20:25:00	32.79
05/11/2023 20:30:00	32.79
05/11/2023 20:35:00	32.79
05/11/2023 20:40:00	32.79
05/11/2023 20:45:00	32.79
05/11/2023 20:50:00	32.79
05/11/2023 20:55:00	32.80
05/11/2023 21:00:00	32.80
05/11/2023 21:05:00	32.80
05/11/2023 21:10:00	32.80
05/11/2023 21:15:00	32.80
05/11/2023 21:20:00	32.79
05/11/2023 21:25:00	32.79
05/11/2023 21:30:00	32.80
05/11/2023 21:35:00	32.80
05/11/2023 21:40:00	32.79
05/11/2023 21:45:00	32.79

River Water Level Data
Neponset River, Hyde Park, MA
March 30 - October 6, 2023

Date & Time (UTC)	Water Level (NAVD88, ft)
05/11/2023 21:50:00	32.79
05/11/2023 21:55:00	32.79
05/11/2023 22:00:00	32.79
05/11/2023 22:05:00	32.79
05/11/2023 22:10:00	32.80
05/11/2023 22:15:00	32.80
05/11/2023 22:20:00	32.80
05/11/2023 22:25:00	32.79
05/11/2023 22:30:00	32.79
05/11/2023 22:35:00	32.79
05/11/2023 22:40:00	32.79
05/11/2023 22:45:00	32.79
05/11/2023 22:50:00	32.79
05/11/2023 22:55:00	32.79
05/11/2023 23:00:00	32.80
05/11/2023 23:05:00	32.79
05/11/2023 23:10:00	32.79
05/11/2023 23:15:00	32.79
05/11/2023 23:20:00	32.79
05/11/2023 23:25:00	32.79
05/11/2023 23:30:00	32.79
05/11/2023 23:35:00	32.79
05/11/2023 23:40:00	32.79
05/11/2023 23:45:00	32.79
05/11/2023 23:50:00	32.79
05/11/2023 23:55:00	32.79
05/12/2023 00:00:00	32.78
05/12/2023 00:05:00	32.79
05/12/2023 00:10:00	32.79
05/12/2023 00:15:00	32.78
05/12/2023 00:20:00	32.78
05/12/2023 00:25:00	32.79
05/12/2023 00:30:00	32.79
05/12/2023 00:35:00	32.79
05/12/2023 00:40:00	32.78
05/12/2023 00:45:00	32.79
05/12/2023 00:50:00	32.79
05/12/2023 00:55:00	32.78
05/12/2023 01:00:00	32.78
05/12/2023 01:05:00	32.78
05/12/2023 01:10:00	32.78

River Water Level Data
Neponset River, Hyde Park, MA
March 30 - October 6, 2023

Date & Time (UTC)	Water Level (NAVD88, ft)
05/12/2023 01:15:00	32.78
05/12/2023 01:20:00	32.78
05/12/2023 01:25:00	32.78
05/12/2023 01:30:00	32.78
05/12/2023 01:35:00	32.78
05/12/2023 01:40:00	32.78
05/12/2023 01:45:00	32.78
05/12/2023 01:50:00	32.78
05/12/2023 01:55:00	32.78
05/12/2023 02:00:00	32.78
05/12/2023 02:05:00	32.78
05/12/2023 02:10:00	32.78
05/12/2023 02:15:00	32.78
05/12/2023 02:20:00	32.77
05/12/2023 02:25:00	32.78
05/12/2023 02:30:00	32.77
05/12/2023 02:35:00	32.77
05/12/2023 02:40:00	32.77
05/12/2023 02:45:00	32.77
05/12/2023 02:50:00	32.77
05/12/2023 02:55:00	32.77
05/12/2023 03:00:00	32.77
05/12/2023 03:05:00	32.77
05/12/2023 03:10:00	32.77
05/12/2023 03:15:00	32.77
05/12/2023 03:20:00	32.77
05/12/2023 03:25:00	32.77
05/12/2023 03:30:00	32.77
05/12/2023 03:35:00	32.77
05/12/2023 03:40:00	32.77
05/12/2023 03:45:00	32.77
05/12/2023 03:50:00	32.77
05/12/2023 03:55:00	32.77
05/12/2023 04:00:00	32.76
05/12/2023 04:05:00	32.77
05/12/2023 04:10:00	32.77
05/12/2023 04:15:00	32.76
05/12/2023 04:20:00	32.77
05/12/2023 04:25:00	32.76
05/12/2023 04:30:00	32.76
05/12/2023 04:35:00	32.76

River Water Level Data
Neponset River, Hyde Park, MA
March 30 - October 6, 2023

Date & Time (UTC)	Water Level (NAVD88, ft)
05/12/2023 04:40:00	32.76
05/12/2023 04:45:00	32.76
05/12/2023 04:50:00	32.76
05/12/2023 04:55:00	32.76
05/12/2023 05:00:00	32.76
05/12/2023 05:05:00	32.76
05/12/2023 05:10:00	32.76
05/12/2023 05:15:00	32.76
05/12/2023 05:20:00	32.76
05/12/2023 05:25:00	32.76
05/12/2023 05:30:00	32.76
05/12/2023 05:35:00	32.76
05/12/2023 05:40:00	32.76
05/12/2023 05:45:00	32.76
05/12/2023 05:50:00	32.76
05/12/2023 05:55:00	32.76
05/12/2023 06:00:00	32.76
05/12/2023 06:05:00	32.76
05/12/2023 06:10:00	32.76
05/12/2023 06:15:00	32.76
05/12/2023 06:20:00	32.76
05/12/2023 06:25:00	32.76
05/12/2023 06:30:00	32.76
05/12/2023 06:35:00	32.76
05/12/2023 06:40:00	32.76
05/12/2023 06:45:00	32.76
05/12/2023 06:50:00	32.76
05/12/2023 06:55:00	32.76
05/12/2023 07:00:00	32.76
05/12/2023 07:05:00	32.75
05/12/2023 07:10:00	32.75
05/12/2023 07:15:00	32.75
05/12/2023 07:20:00	32.75
05/12/2023 07:25:00	32.75
05/12/2023 07:30:00	32.75
05/12/2023 07:35:00	32.75
05/12/2023 07:40:00	32.76
05/12/2023 07:45:00	32.75
05/12/2023 07:50:00	32.75
05/12/2023 07:55:00	32.75
05/12/2023 08:00:00	32.75

River Water Level Data
Neponset River, Hyde Park, MA
March 30 - October 6, 2023

Date & Time (UTC)	Water Level (NAVD88, ft)
05/12/2023 08:05:00	32.75
05/12/2023 08:10:00	32.75
05/12/2023 08:15:00	32.75
05/12/2023 08:20:00	32.75
05/12/2023 08:25:00	32.75
05/12/2023 08:30:00	32.75
05/12/2023 08:35:00	32.75
05/12/2023 08:40:00	32.75
05/12/2023 08:45:00	32.75
05/12/2023 08:50:00	32.75
05/12/2023 08:55:00	32.75
05/12/2023 09:00:00	32.75
05/12/2023 09:05:00	32.75
05/12/2023 09:10:00	32.75
05/12/2023 09:15:00	32.75
05/12/2023 09:20:00	32.75
05/12/2023 09:25:00	32.75
05/12/2023 09:30:00	32.74
05/12/2023 09:35:00	32.74
05/12/2023 09:40:00	32.75
05/12/2023 09:45:00	32.75
05/12/2023 09:50:00	32.74
05/12/2023 09:55:00	32.74
05/12/2023 10:00:00	32.74
05/12/2023 10:05:00	32.74
05/12/2023 10:10:00	32.74
05/12/2023 10:15:00	32.74
05/12/2023 10:20:00	32.74
05/12/2023 10:25:00	32.74
05/12/2023 10:30:00	32.74
05/12/2023 10:35:00	32.74
05/12/2023 10:40:00	32.74
05/12/2023 10:45:00	32.74
05/12/2023 10:50:00	32.74
05/12/2023 10:55:00	32.74
05/12/2023 11:00:00	32.74
05/12/2023 11:05:00	32.74
05/12/2023 11:10:00	32.75
05/12/2023 11:15:00	32.74
05/12/2023 11:20:00	32.75
05/12/2023 11:25:00	32.74

River Water Level Data
Neponset River, Hyde Park, MA
March 30 - October 6, 2023

Date & Time (UTC)	Water Level (NAVD88, ft)
05/12/2023 11:30:00	32.75
05/12/2023 11:35:00	32.74
05/12/2023 11:40:00	32.74
05/12/2023 11:45:00	32.74
05/12/2023 11:50:00	32.74
05/12/2023 11:55:00	32.74
05/12/2023 12:00:00	32.74
05/12/2023 12:05:00	32.74
05/12/2023 12:10:00	32.75
05/12/2023 12:15:00	32.74
05/12/2023 12:20:00	32.74
05/12/2023 12:25:00	32.74
05/12/2023 12:30:00	32.74
05/12/2023 12:35:00	32.74
05/12/2023 12:40:00	32.74
05/12/2023 12:45:00	32.74
05/12/2023 12:50:00	32.74
05/12/2023 12:55:00	32.73
05/12/2023 13:00:00	32.74
05/12/2023 13:05:00	32.74
05/12/2023 13:10:00	32.74
05/12/2023 13:15:00	32.74
05/12/2023 13:20:00	32.73
05/12/2023 13:25:00	32.74
05/12/2023 13:30:00	32.74
05/12/2023 13:35:00	32.74
05/12/2023 13:40:00	32.73
05/12/2023 13:45:00	32.74
05/12/2023 13:50:00	32.74
05/12/2023 13:55:00	32.73
05/12/2023 14:00:00	32.74
05/12/2023 14:05:00	32.74
05/12/2023 14:10:00	32.74
05/12/2023 14:15:00	32.74
05/12/2023 14:20:00	32.73
05/12/2023 14:25:00	32.74
05/12/2023 14:30:00	32.74
05/12/2023 14:35:00	32.74
05/12/2023 14:40:00	32.73
05/12/2023 14:45:00	32.74
05/12/2023 14:50:00	32.74

River Water Level Data
Neponset River, Hyde Park, MA
March 30 - October 6, 2023

Date & Time (UTC)	Water Level (NAVD88, ft)
05/12/2023 14:55:00	32.74
05/12/2023 15:00:00	32.74
05/12/2023 15:05:00	32.73
05/12/2023 15:10:00	32.74
05/12/2023 15:15:00	32.74
05/12/2023 15:20:00	32.74
05/12/2023 15:25:00	32.74
05/12/2023 15:30:00	32.75
05/12/2023 15:35:00	32.74
05/12/2023 15:40:00	32.73
05/12/2023 15:45:00	32.73
05/12/2023 15:50:00	32.75
05/12/2023 15:55:00	32.74
05/12/2023 16:00:00	32.74
05/12/2023 16:05:00	32.73
05/12/2023 16:10:00	32.73
05/12/2023 16:15:00	32.74
05/12/2023 16:20:00	32.74
05/12/2023 16:25:00	32.74
05/12/2023 16:30:00	32.74
05/12/2023 16:35:00	32.74
05/12/2023 16:40:00	32.74
05/12/2023 16:45:00	32.75
05/12/2023 16:50:00	32.73
05/12/2023 16:55:00	32.74
05/12/2023 17:00:00	32.75
05/12/2023 17:05:00	32.74
05/12/2023 17:10:00	32.74
05/12/2023 17:15:00	32.74
05/12/2023 17:20:00	32.73
05/12/2023 17:25:00	32.74
05/12/2023 17:30:00	32.74
05/12/2023 17:35:00	32.75
05/12/2023 17:40:00	32.74
05/12/2023 17:45:00	32.74
05/12/2023 17:50:00	32.73
05/12/2023 17:55:00	32.73
05/12/2023 18:00:00	32.74
05/12/2023 18:05:00	32.74
05/12/2023 18:10:00	32.74
05/12/2023 18:15:00	32.74

River Water Level Data
Neponset River, Hyde Park, MA
March 30 - October 6, 2023

Date & Time (UTC)	Water Level (NAVD88, ft)
05/12/2023 18:20:00	32.75
05/12/2023 18:25:00	32.74
05/12/2023 18:30:00	32.73
05/12/2023 18:35:00	32.74
05/12/2023 18:40:00	32.74
05/12/2023 18:45:00	32.74
05/12/2023 18:50:00	32.74
05/12/2023 18:55:00	32.73
05/12/2023 19:00:00	32.73
05/12/2023 19:05:00	32.74
05/12/2023 19:10:00	32.75
05/12/2023 19:15:00	32.73
05/12/2023 19:20:00	32.74
05/12/2023 19:25:00	32.74
05/12/2023 19:30:00	32.73
05/12/2023 19:35:00	32.73
05/12/2023 19:40:00	32.73
05/12/2023 19:45:00	32.73
05/12/2023 19:50:00	32.73
05/12/2023 19:55:00	32.73
05/12/2023 20:00:00	32.73
05/12/2023 20:05:00	32.73
05/12/2023 20:10:00	32.74
05/12/2023 20:15:00	32.73
05/12/2023 20:20:00	32.73
05/12/2023 20:25:00	32.73
05/12/2023 20:30:00	32.74
05/12/2023 20:35:00	32.72
05/12/2023 20:40:00	32.73
05/12/2023 20:45:00	32.74
05/12/2023 20:50:00	32.72
05/12/2023 20:55:00	32.73
05/12/2023 21:00:00	32.73
05/12/2023 21:05:00	32.72
05/12/2023 21:10:00	32.73
05/12/2023 21:15:00	32.73
05/12/2023 21:20:00	32.72
05/12/2023 21:25:00	32.73
05/12/2023 21:30:00	32.73
05/12/2023 21:35:00	32.72
05/12/2023 21:40:00	32.73

River Water Level Data
Neponset River, Hyde Park, MA
March 30 - October 6, 2023

Date & Time (UTC)	Water Level (NAVD88, ft)
05/12/2023 21:45:00	32.72
05/12/2023 21:50:00	32.72
05/12/2023 21:55:00	32.72
05/12/2023 22:00:00	32.73
05/12/2023 22:05:00	32.72
05/12/2023 22:10:00	32.73
05/12/2023 22:15:00	32.72
05/12/2023 22:20:00	32.73
05/12/2023 22:25:00	32.72
05/12/2023 22:30:00	32.72
05/12/2023 22:35:00	32.72
05/12/2023 22:40:00	32.72
05/12/2023 22:45:00	32.72
05/12/2023 22:50:00	32.72
05/12/2023 22:55:00	32.72
05/12/2023 23:00:00	32.72
05/12/2023 23:05:00	32.72
05/12/2023 23:10:00	32.72
05/12/2023 23:15:00	32.72
05/12/2023 23:20:00	32.72
05/12/2023 23:25:00	32.72
05/12/2023 23:30:00	32.72
05/12/2023 23:35:00	32.72
05/12/2023 23:40:00	32.72
05/12/2023 23:45:00	32.72
05/12/2023 23:50:00	32.71
05/12/2023 23:55:00	32.72
05/13/2023 00:00:00	32.72
05/13/2023 00:05:00	32.72
05/13/2023 00:10:00	32.71
05/13/2023 00:15:00	32.72
05/13/2023 00:20:00	32.72
05/13/2023 00:25:00	32.71
05/13/2023 00:30:00	32.71
05/13/2023 00:35:00	32.72
05/13/2023 00:40:00	32.71
05/13/2023 00:45:00	32.71
05/13/2023 00:50:00	32.71
05/13/2023 00:55:00	32.72
05/13/2023 01:00:00	32.72
05/13/2023 01:05:00	32.71

River Water Level Data
Neponset River, Hyde Park, MA
March 30 - October 6, 2023

Date & Time (UTC)	Water Level (NAVD88, ft)
05/13/2023 01:10:00	32.72
05/13/2023 01:15:00	32.72
05/13/2023 01:20:00	32.71
05/13/2023 01:25:00	32.71
05/13/2023 01:30:00	32.71
05/13/2023 01:35:00	32.71
05/13/2023 01:40:00	32.71
05/13/2023 01:45:00	32.71
05/13/2023 01:50:00	32.71
05/13/2023 01:55:00	32.71
05/13/2023 02:00:00	32.71
05/13/2023 02:05:00	32.71
05/13/2023 02:10:00	32.71
05/13/2023 02:15:00	32.71
05/13/2023 02:20:00	32.71
05/13/2023 02:25:00	32.71
05/13/2023 02:30:00	32.71
05/13/2023 02:35:00	32.71
05/13/2023 02:40:00	32.71
05/13/2023 02:45:00	32.71
05/13/2023 02:50:00	32.71
05/13/2023 02:55:00	32.70
05/13/2023 03:00:00	32.70
05/13/2023 03:05:00	32.70
05/13/2023 03:10:00	32.70
05/13/2023 03:15:00	32.70
05/13/2023 03:20:00	32.71
05/13/2023 03:25:00	32.71
05/13/2023 03:30:00	32.70
05/13/2023 03:35:00	32.70
05/13/2023 03:40:00	32.70
05/13/2023 03:45:00	32.70
05/13/2023 03:50:00	32.70
05/13/2023 03:55:00	32.70
05/13/2023 04:00:00	32.70
05/13/2023 04:05:00	32.69
05/13/2023 04:10:00	32.70
05/13/2023 04:15:00	32.70
05/13/2023 04:20:00	32.70
05/13/2023 04:25:00	32.70
05/13/2023 04:30:00	32.70

River Water Level Data
Neponset River, Hyde Park, MA
March 30 - October 6, 2023

Date & Time (UTC)	Water Level (NAVD88, ft)
05/13/2023 04:35:00	32.70
05/13/2023 04:40:00	32.69
05/13/2023 04:45:00	32.70
05/13/2023 04:50:00	32.70
05/13/2023 04:55:00	32.70
05/13/2023 05:00:00	32.70
05/13/2023 05:05:00	32.70
05/13/2023 05:10:00	32.70
05/13/2023 05:15:00	32.70
05/13/2023 05:20:00	32.69
05/13/2023 05:25:00	32.70
05/13/2023 05:30:00	32.69
05/13/2023 05:35:00	32.69
05/13/2023 05:40:00	32.69
05/13/2023 05:45:00	32.70
05/13/2023 05:50:00	32.70
05/13/2023 05:55:00	32.70
05/13/2023 06:00:00	32.69
05/13/2023 06:05:00	32.69
05/13/2023 06:10:00	32.69
05/13/2023 06:15:00	32.69
05/13/2023 06:20:00	32.69
05/13/2023 06:25:00	32.69
05/13/2023 06:30:00	32.70
05/13/2023 06:35:00	32.69
05/13/2023 06:40:00	32.69
05/13/2023 06:45:00	32.69
05/13/2023 06:50:00	32.69
05/13/2023 06:55:00	32.69
05/13/2023 07:00:00	32.69
05/13/2023 07:05:00	32.69
05/13/2023 07:10:00	32.69
05/13/2023 07:15:00	32.69
05/13/2023 07:20:00	32.69
05/13/2023 07:25:00	32.69
05/13/2023 07:30:00	32.69
05/13/2023 07:35:00	32.68
05/13/2023 07:40:00	32.69
05/13/2023 07:45:00	32.69
05/13/2023 07:50:00	32.68
05/13/2023 07:55:00	32.69

River Water Level Data
Neponset River, Hyde Park, MA
March 30 - October 6, 2023

Date & Time (UTC)	Water Level (NAVD88, ft)
05/13/2023 08:00:00	32.68
05/13/2023 08:05:00	32.68
05/13/2023 08:10:00	32.68
05/13/2023 08:15:00	32.68
05/13/2023 08:20:00	32.68
05/13/2023 08:25:00	32.68
05/13/2023 08:30:00	32.69
05/13/2023 08:35:00	32.69
05/13/2023 08:40:00	32.68
05/13/2023 08:45:00	32.68
05/13/2023 08:50:00	32.68
05/13/2023 08:55:00	32.68
05/13/2023 09:00:00	32.68
05/13/2023 09:05:00	32.68
05/13/2023 09:10:00	32.68
05/13/2023 09:15:00	32.68
05/13/2023 09:20:00	32.68
05/13/2023 09:25:00	32.68
05/13/2023 09:30:00	32.68
05/13/2023 09:35:00	32.68
05/13/2023 09:40:00	32.68
05/13/2023 09:45:00	32.68
05/13/2023 09:50:00	32.68
05/13/2023 09:55:00	32.68
05/13/2023 10:00:00	32.68
05/13/2023 10:05:00	32.67
05/13/2023 10:10:00	32.67
05/13/2023 10:15:00	32.68
05/13/2023 10:20:00	32.67
05/13/2023 10:25:00	32.68
05/13/2023 10:30:00	32.68
05/13/2023 10:35:00	32.67
05/13/2023 10:40:00	32.68
05/13/2023 10:45:00	32.68
05/13/2023 10:50:00	32.67
05/13/2023 10:55:00	32.67
05/13/2023 11:00:00	32.68
05/13/2023 11:05:00	32.68
05/13/2023 11:10:00	32.67
05/13/2023 11:15:00	32.67
05/13/2023 11:20:00	32.67

River Water Level Data
Neponset River, Hyde Park, MA
March 30 - October 6, 2023

Date & Time (UTC)	Water Level (NAVD88, ft)
05/13/2023 11:25:00	32.68
05/13/2023 11:30:00	32.67
05/13/2023 11:35:00	32.67
05/13/2023 11:40:00	32.67
05/13/2023 11:45:00	32.67
05/13/2023 11:50:00	32.67
05/13/2023 11:55:00	32.67
05/13/2023 12:00:00	32.67
05/13/2023 12:05:00	32.67
05/13/2023 12:10:00	32.67
05/13/2023 12:15:00	32.67
05/13/2023 12:20:00	32.67
05/13/2023 12:25:00	32.67
05/13/2023 12:30:00	32.67
05/13/2023 12:35:00	32.68
05/13/2023 12:40:00	32.68
05/13/2023 12:45:00	32.67
05/13/2023 12:50:00	32.67
05/13/2023 12:55:00	32.67
05/13/2023 13:00:00	32.68
05/13/2023 13:05:00	32.68
05/13/2023 13:10:00	32.68
05/13/2023 13:15:00	32.68
05/13/2023 13:20:00	32.67
05/13/2023 13:25:00	32.68
05/13/2023 13:30:00	32.67
05/13/2023 13:35:00	32.67
05/13/2023 13:40:00	32.68
05/13/2023 13:45:00	32.67
05/13/2023 13:50:00	32.67
05/13/2023 13:55:00	32.67
05/13/2023 14:00:00	32.67
05/13/2023 14:05:00	32.68
05/13/2023 14:10:00	32.67
05/13/2023 14:15:00	32.67
05/13/2023 14:20:00	32.67
05/13/2023 14:25:00	32.67
05/13/2023 14:30:00	32.67
05/13/2023 14:35:00	32.68
05/13/2023 14:40:00	32.67
05/13/2023 14:45:00	32.67

River Water Level Data
Neponset River, Hyde Park, MA
March 30 - October 6, 2023

Date & Time (UTC)	Water Level (NAVD88, ft)
05/13/2023 14:50:00	32.67
05/13/2023 14:55:00	32.68
05/13/2023 15:00:00	32.67
05/13/2023 15:05:00	32.67
05/13/2023 15:10:00	32.68
05/13/2023 15:15:00	32.67
05/13/2023 15:20:00	32.68
05/13/2023 15:25:00	32.67
05/13/2023 15:30:00	32.68
05/13/2023 15:35:00	32.68
05/13/2023 15:40:00	32.68
05/13/2023 15:45:00	32.68
05/13/2023 15:50:00	32.68
05/13/2023 15:55:00	32.68
05/13/2023 16:00:00	32.67
05/13/2023 16:05:00	32.68
05/13/2023 16:10:00	32.68
05/13/2023 16:15:00	32.67
05/13/2023 16:20:00	32.67
05/13/2023 16:25:00	32.67
05/13/2023 16:30:00	32.67
05/13/2023 16:35:00	32.68
05/13/2023 16:40:00	32.67
05/13/2023 16:45:00	32.67
05/13/2023 16:50:00	32.67
05/13/2023 16:55:00	32.67
05/13/2023 17:00:00	32.68
05/13/2023 17:05:00	32.67
05/13/2023 17:10:00	32.68
05/13/2023 17:15:00	32.67
05/13/2023 17:20:00	32.68
05/13/2023 17:25:00	32.67
05/13/2023 17:30:00	32.67
05/13/2023 17:35:00	32.67
05/13/2023 17:40:00	32.67
05/13/2023 17:45:00	32.67
05/13/2023 17:50:00	32.67
05/13/2023 17:55:00	32.67
05/13/2023 18:00:00	32.68
05/13/2023 18:05:00	32.68
05/13/2023 18:10:00	32.67

River Water Level Data
Neponset River, Hyde Park, MA
March 30 - October 6, 2023

Date & Time (UTC)	Water Level (NAVD88, ft)
05/13/2023 18:15:00	32.67
05/13/2023 18:20:00	32.67
05/13/2023 18:25:00	32.67
05/13/2023 18:30:00	32.67
05/13/2023 18:35:00	32.67
05/13/2023 18:40:00	32.67
05/13/2023 18:45:00	32.67
05/13/2023 18:50:00	32.67
05/13/2023 18:55:00	32.67
05/13/2023 19:00:00	32.67
05/13/2023 19:05:00	32.67
05/13/2023 19:10:00	32.67
05/13/2023 19:15:00	32.67
05/13/2023 19:20:00	32.67
05/13/2023 19:25:00	32.67
05/13/2023 19:30:00	32.67
05/13/2023 19:35:00	32.67
05/13/2023 19:40:00	32.67
05/13/2023 19:45:00	32.66
05/13/2023 19:50:00	32.67
05/13/2023 19:55:00	32.67
05/13/2023 20:00:00	32.67
05/13/2023 20:05:00	32.67
05/13/2023 20:10:00	32.66
05/13/2023 20:15:00	32.67
05/13/2023 20:20:00	32.67
05/13/2023 20:25:00	32.67
05/13/2023 20:30:00	32.67
05/13/2023 20:35:00	32.66
05/13/2023 20:40:00	32.67
05/13/2023 20:45:00	32.67
05/13/2023 20:50:00	32.66
05/13/2023 20:55:00	32.66
05/13/2023 21:00:00	32.67
05/13/2023 21:05:00	32.67
05/13/2023 21:10:00	32.67
05/13/2023 21:15:00	32.66
05/13/2023 21:20:00	32.66
05/13/2023 21:25:00	32.66
05/13/2023 21:30:00	32.66
05/13/2023 21:35:00	32.66

River Water Level Data
Neponset River, Hyde Park, MA
March 30 - October 6, 2023

Date & Time (UTC)	Water Level (NAVD88, ft)
05/13/2023 21:40:00	32.66
05/13/2023 21:45:00	32.66
05/13/2023 21:50:00	32.66
05/13/2023 21:55:00	32.66
05/13/2023 22:00:00	32.66
05/13/2023 22:05:00	32.66
05/13/2023 22:10:00	32.66
05/13/2023 22:15:00	32.66
05/13/2023 22:20:00	32.66
05/13/2023 22:25:00	32.66
05/13/2023 22:30:00	32.66
05/13/2023 22:35:00	32.66
05/13/2023 22:40:00	32.66
05/13/2023 22:45:00	32.66
05/13/2023 22:50:00	32.66
05/13/2023 22:55:00	32.66
05/13/2023 23:00:00	32.66
05/13/2023 23:05:00	32.66
05/13/2023 23:10:00	32.66
05/13/2023 23:15:00	32.66
05/13/2023 23:20:00	32.66
05/13/2023 23:25:00	32.66
05/13/2023 23:30:00	32.66
05/13/2023 23:35:00	32.66
05/13/2023 23:40:00	32.65
05/13/2023 23:45:00	32.65
05/13/2023 23:50:00	32.66
05/13/2023 23:55:00	32.65
05/14/2023 00:00:00	32.66
05/14/2023 00:05:00	32.65
05/14/2023 00:10:00	32.66
05/14/2023 00:15:00	32.65
05/14/2023 00:20:00	32.65
05/14/2023 00:25:00	32.65
05/14/2023 00:30:00	32.66
05/14/2023 00:35:00	32.65
05/14/2023 00:40:00	32.65
05/14/2023 00:45:00	32.65
05/14/2023 00:50:00	32.65
05/14/2023 00:55:00	32.65
05/14/2023 01:00:00	32.65

River Water Level Data
Neponset River, Hyde Park, MA
March 30 - October 6, 2023

Date & Time (UTC)	Water Level (NAVD88, ft)
05/14/2023 01:05:00	32.65
05/14/2023 01:10:00	32.65
05/14/2023 01:15:00	32.65
05/14/2023 01:20:00	32.65
05/14/2023 01:25:00	32.65
05/14/2023 01:30:00	32.65
05/14/2023 01:35:00	32.65
05/14/2023 01:40:00	32.65
05/14/2023 01:45:00	32.65
05/14/2023 01:50:00	32.65
05/14/2023 01:55:00	32.65
05/14/2023 02:00:00	32.65
05/14/2023 02:05:00	32.65
05/14/2023 02:10:00	32.65
05/14/2023 02:15:00	32.65
05/14/2023 02:20:00	32.65
05/14/2023 02:25:00	32.65
05/14/2023 02:30:00	32.64
05/14/2023 02:35:00	32.65
05/14/2023 02:40:00	32.64
05/14/2023 02:45:00	32.64
05/14/2023 02:50:00	32.64
05/14/2023 02:55:00	32.64
05/14/2023 03:00:00	32.64
05/14/2023 03:05:00	32.64
05/14/2023 03:10:00	32.64
05/14/2023 03:15:00	32.64
05/14/2023 03:20:00	32.64
05/14/2023 03:25:00	32.64
05/14/2023 03:30:00	32.64
05/14/2023 03:35:00	32.64
05/14/2023 03:40:00	32.64
05/14/2023 03:45:00	32.64
05/14/2023 03:50:00	32.64
05/14/2023 03:55:00	32.64
05/14/2023 04:00:00	32.64
05/14/2023 04:05:00	32.63
05/14/2023 04:10:00	32.64
05/14/2023 04:15:00	32.63
05/14/2023 04:20:00	32.63
05/14/2023 04:25:00	32.63

River Water Level Data
Neponset River, Hyde Park, MA
March 30 - October 6, 2023

Date & Time (UTC)	Water Level (NAVD88, ft)
05/14/2023 04:30:00	32.63
05/14/2023 04:35:00	32.63
05/14/2023 04:40:00	32.63
05/14/2023 04:45:00	32.63
05/14/2023 04:50:00	32.63
05/14/2023 04:55:00	32.64
05/14/2023 05:00:00	32.63
05/14/2023 05:05:00	32.64
05/14/2023 05:10:00	32.63
05/14/2023 05:15:00	32.63
05/14/2023 05:20:00	32.63
05/14/2023 05:25:00	32.63
05/14/2023 05:30:00	32.63
05/14/2023 05:35:00	32.63
05/14/2023 05:40:00	32.62
05/14/2023 05:45:00	32.63
05/14/2023 05:50:00	32.63
05/14/2023 05:55:00	32.63
05/14/2023 06:00:00	32.63
05/14/2023 06:05:00	32.62
05/14/2023 06:10:00	32.62
05/14/2023 06:15:00	32.62
05/14/2023 06:20:00	32.63
05/14/2023 06:25:00	32.62
05/14/2023 06:30:00	32.62
05/14/2023 06:35:00	32.62
05/14/2023 06:40:00	32.63
05/14/2023 06:45:00	32.62
05/14/2023 06:50:00	32.62
05/14/2023 06:55:00	32.62
05/14/2023 07:00:00	32.62
05/14/2023 07:05:00	32.62
05/14/2023 07:10:00	32.63
05/14/2023 07:15:00	32.62
05/14/2023 07:20:00	32.62
05/14/2023 07:25:00	32.62
05/14/2023 07:30:00	32.62
05/14/2023 07:35:00	32.62
05/14/2023 07:40:00	32.62
05/14/2023 07:45:00	32.62
05/14/2023 07:50:00	32.62

River Water Level Data
Neponset River, Hyde Park, MA
March 30 - October 6, 2023

Date & Time (UTC)	Water Level (NAVD88, ft)
05/14/2023 07:55:00	32.62
05/14/2023 08:00:00	32.62
05/14/2023 08:05:00	32.62
05/14/2023 08:10:00	32.62
05/14/2023 08:15:00	32.62
05/14/2023 08:20:00	32.62
05/14/2023 08:25:00	32.62
05/14/2023 08:30:00	32.62
05/14/2023 08:35:00	32.62
05/14/2023 08:40:00	32.61
05/14/2023 08:45:00	32.61
05/14/2023 08:50:00	32.62
05/14/2023 08:55:00	32.61
05/14/2023 09:00:00	32.61
05/14/2023 09:05:00	32.61
05/14/2023 09:10:00	32.61
05/14/2023 09:15:00	32.62
05/14/2023 09:20:00	32.62
05/14/2023 09:25:00	32.61
05/14/2023 09:30:00	32.62
05/14/2023 09:35:00	32.62
05/14/2023 09:40:00	32.62
05/14/2023 09:45:00	32.61
05/14/2023 09:50:00	32.61
05/14/2023 09:55:00	32.61
05/14/2023 10:00:00	32.62
05/14/2023 10:05:00	32.61
05/14/2023 10:10:00	32.62
05/14/2023 10:15:00	32.62
05/14/2023 10:20:00	32.61
05/14/2023 10:25:00	32.62
05/14/2023 10:30:00	32.61
05/14/2023 10:35:00	32.61
05/14/2023 10:40:00	32.61
05/14/2023 10:45:00	32.61
05/14/2023 10:50:00	32.60
05/14/2023 10:55:00	32.61
05/14/2023 11:00:00	32.61
05/14/2023 11:05:00	32.61
05/14/2023 11:10:00	32.61
05/14/2023 11:15:00	32.61

River Water Level Data
Neponset River, Hyde Park, MA
March 30 - October 6, 2023

Date & Time (UTC)	Water Level (NAVD88, ft)
05/14/2023 11:20:00	32.60
05/14/2023 11:25:00	32.60
05/14/2023 11:30:00	32.61
05/14/2023 11:35:00	32.60
05/14/2023 11:40:00	32.61
05/14/2023 11:45:00	32.61
05/14/2023 11:50:00	32.61
05/14/2023 11:55:00	32.61
05/14/2023 12:00:00	32.61
05/14/2023 12:05:00	32.61
05/14/2023 12:10:00	32.61
05/14/2023 12:15:00	32.61
05/14/2023 12:20:00	32.61
05/14/2023 12:25:00	32.61
05/14/2023 12:30:00	32.61
05/14/2023 12:35:00	32.61
05/14/2023 12:40:00	32.61
05/14/2023 12:45:00	32.61
05/14/2023 12:50:00	32.61
05/14/2023 12:55:00	32.61
05/14/2023 13:00:00	32.61
05/14/2023 13:05:00	32.60
05/14/2023 13:10:00	32.61
05/14/2023 13:15:00	32.61
05/14/2023 13:20:00	32.61
05/14/2023 13:25:00	32.61
05/14/2023 13:30:00	32.61
05/14/2023 13:35:00	32.60
05/14/2023 13:40:00	32.61
05/14/2023 13:45:00	32.61
05/14/2023 13:50:00	32.61
05/14/2023 13:55:00	32.61
05/14/2023 14:00:00	32.60
05/14/2023 14:05:00	32.61
05/14/2023 14:10:00	32.61
05/14/2023 14:15:00	32.61
05/14/2023 14:20:00	32.60
05/14/2023 14:25:00	32.60
05/14/2023 14:30:00	32.60
05/14/2023 14:35:00	32.60
05/14/2023 14:40:00	32.61

River Water Level Data
Neponset River, Hyde Park, MA
March 30 - October 6, 2023

Date & Time (UTC)	Water Level (NAVD88, ft)
05/14/2023 14:45:00	32.60
05/14/2023 14:50:00	32.60
05/14/2023 14:55:00	32.60
05/14/2023 15:00:00	32.60
05/14/2023 15:05:00	32.60
05/14/2023 15:10:00	32.60
05/14/2023 15:15:00	32.60
05/14/2023 15:20:00	32.60
05/14/2023 15:25:00	32.60
05/14/2023 15:30:00	32.60
05/14/2023 15:35:00	32.60
05/14/2023 15:40:00	32.60
05/14/2023 15:45:00	32.60
05/14/2023 15:50:00	32.61
05/14/2023 15:55:00	32.60
05/14/2023 16:00:00	32.60
05/14/2023 16:05:00	32.61
05/14/2023 16:10:00	32.60
05/14/2023 16:15:00	32.60
05/14/2023 16:20:00	32.60
05/14/2023 16:25:00	32.60
05/14/2023 16:30:00	32.60
05/14/2023 16:35:00	32.60
05/14/2023 16:40:00	32.60
05/14/2023 16:45:00	32.60
05/14/2023 16:50:00	32.60
05/14/2023 16:55:00	32.60
05/14/2023 17:00:00	32.60
05/14/2023 17:05:00	32.60
05/14/2023 17:10:00	32.60
05/14/2023 17:15:00	32.59
05/14/2023 17:20:00	32.59
05/14/2023 17:25:00	32.61
05/14/2023 17:30:00	32.61
05/14/2023 17:35:00	32.60
05/14/2023 17:40:00	32.60
05/14/2023 17:45:00	32.60
05/14/2023 17:50:00	32.60
05/14/2023 17:55:00	32.61
05/14/2023 18:00:00	32.60
05/14/2023 18:05:00	32.60

River Water Level Data
Neponset River, Hyde Park, MA
March 30 - October 6, 2023

Date & Time (UTC)	Water Level (NAVD88, ft)
05/14/2023 18:10:00	32.59
05/14/2023 18:15:00	32.60
05/14/2023 18:20:00	32.60
05/14/2023 18:25:00	32.60
05/14/2023 18:30:00	32.60
05/14/2023 18:35:00	32.60
05/14/2023 18:40:00	32.60
05/14/2023 18:45:00	32.59
05/14/2023 18:50:00	32.60
05/14/2023 18:55:00	32.59
05/14/2023 19:00:00	32.60
05/14/2023 19:05:00	32.60
05/14/2023 19:10:00	32.60
05/14/2023 19:15:00	32.60
05/14/2023 19:20:00	32.60
05/14/2023 19:25:00	32.60
05/14/2023 19:30:00	32.60
05/14/2023 19:35:00	32.60
05/14/2023 19:40:00	32.60
05/14/2023 19:45:00	32.60
05/14/2023 19:50:00	32.60
05/14/2023 19:55:00	32.60
05/14/2023 20:00:00	32.60
05/14/2023 20:05:00	32.60
05/14/2023 20:10:00	32.60
05/14/2023 20:15:00	32.61
05/14/2023 20:20:00	32.60
05/14/2023 20:25:00	32.60
05/14/2023 20:30:00	32.60
05/14/2023 20:35:00	32.60
05/14/2023 20:40:00	32.60
05/14/2023 20:45:00	32.60
05/14/2023 20:50:00	32.60
05/14/2023 20:55:00	32.60
05/14/2023 21:00:00	32.60
05/14/2023 21:05:00	32.60
05/14/2023 21:10:00	32.60
05/14/2023 21:15:00	32.59
05/14/2023 21:20:00	32.60
05/14/2023 21:25:00	32.59
05/14/2023 21:30:00	32.60

River Water Level Data
Neponset River, Hyde Park, MA
March 30 - October 6, 2023

Date & Time (UTC)	Water Level (NAVD88, ft)
05/14/2023 21:35:00	32.59
05/14/2023 21:40:00	32.60
05/14/2023 21:45:00	32.60
05/14/2023 21:50:00	32.59
05/14/2023 21:55:00	32.60
05/14/2023 22:00:00	32.60
05/14/2023 22:05:00	32.59
05/14/2023 22:10:00	32.60
05/14/2023 22:15:00	32.59
05/14/2023 22:20:00	32.59
05/14/2023 22:25:00	32.59
05/14/2023 22:30:00	32.59
05/14/2023 22:35:00	32.59
05/14/2023 22:40:00	32.59
05/14/2023 22:45:00	32.59
05/14/2023 22:50:00	32.59
05/14/2023 22:55:00	32.60
05/14/2023 23:00:00	32.59
05/14/2023 23:05:00	32.59
05/14/2023 23:10:00	32.59
05/14/2023 23:15:00	32.59
05/14/2023 23:20:00	32.59
05/14/2023 23:25:00	32.59
05/14/2023 23:30:00	32.59
05/14/2023 23:35:00	32.60
05/14/2023 23:40:00	32.59
05/14/2023 23:45:00	32.59
05/14/2023 23:50:00	32.59
05/14/2023 23:55:00	32.59
05/15/2023 00:00:00	32.59
05/15/2023 00:05:00	32.59
05/15/2023 00:10:00	32.59
05/15/2023 00:15:00	32.58
05/15/2023 00:20:00	32.59
05/15/2023 00:25:00	32.59
05/15/2023 00:30:00	32.59
05/15/2023 00:35:00	32.59
05/15/2023 00:40:00	32.59
05/15/2023 00:45:00	32.59
05/15/2023 00:50:00	32.59
05/15/2023 00:55:00	32.58

River Water Level Data
Neponset River, Hyde Park, MA
March 30 - October 6, 2023

Date & Time (UTC)	Water Level (NAVD88, ft)
05/15/2023 01:00:00	32.58
05/15/2023 01:05:00	32.59
05/15/2023 01:10:00	32.59
05/15/2023 01:15:00	32.58
05/15/2023 01:20:00	32.58
05/15/2023 01:25:00	32.59
05/15/2023 01:30:00	32.59
05/15/2023 01:35:00	32.59
05/15/2023 01:40:00	32.59
05/15/2023 01:45:00	32.59
05/15/2023 01:50:00	32.59
05/15/2023 01:55:00	32.58
05/15/2023 02:00:00	32.58
05/15/2023 02:05:00	32.59
05/15/2023 02:10:00	32.58
05/15/2023 02:15:00	32.58
05/15/2023 02:20:00	32.58
05/15/2023 02:25:00	32.58
05/15/2023 02:30:00	32.58
05/15/2023 02:35:00	32.58
05/15/2023 02:40:00	32.58
05/15/2023 02:45:00	32.58
05/15/2023 02:50:00	32.58
05/15/2023 02:55:00	32.59
05/15/2023 03:00:00	32.58
05/15/2023 03:05:00	32.59
05/15/2023 03:10:00	32.58
05/15/2023 03:15:00	32.59
05/15/2023 03:20:00	32.58
05/15/2023 03:25:00	32.58
05/15/2023 03:30:00	32.58
05/15/2023 03:35:00	32.58
05/15/2023 03:40:00	32.58
05/15/2023 03:45:00	32.58
05/15/2023 03:50:00	32.58
05/15/2023 03:55:00	32.58
05/15/2023 04:00:00	32.58
05/15/2023 04:05:00	32.58
05/15/2023 04:10:00	32.57
05/15/2023 04:15:00	32.57
05/15/2023 04:20:00	32.58

River Water Level Data
Neponset River, Hyde Park, MA
March 30 - October 6, 2023

Date & Time (UTC)	Water Level (NAVD88, ft)
05/15/2023 04:25:00	32.57
05/15/2023 04:30:00	32.58
05/15/2023 04:35:00	32.58
05/15/2023 04:40:00	32.57
05/15/2023 04:45:00	32.58
05/15/2023 04:50:00	32.57
05/15/2023 04:55:00	32.57
05/15/2023 05:00:00	32.58
05/15/2023 05:05:00	32.57
05/15/2023 05:10:00	32.58
05/15/2023 05:15:00	32.57
05/15/2023 05:20:00	32.57
05/15/2023 05:25:00	32.58
05/15/2023 05:30:00	32.58
05/15/2023 05:35:00	32.57
05/15/2023 05:40:00	32.58
05/15/2023 05:45:00	32.58
05/15/2023 05:50:00	32.57
05/15/2023 05:55:00	32.57
05/15/2023 06:00:00	32.57
05/15/2023 06:05:00	32.57
05/15/2023 06:10:00	32.57
05/15/2023 06:15:00	32.57
05/15/2023 06:20:00	32.57
05/15/2023 06:25:00	32.57
05/15/2023 06:30:00	32.57
05/15/2023 06:35:00	32.57
05/15/2023 06:40:00	32.57
05/15/2023 06:45:00	32.57
05/15/2023 06:50:00	32.57
05/15/2023 06:55:00	32.57
05/15/2023 07:00:00	32.57
05/15/2023 07:05:00	32.57
05/15/2023 07:10:00	32.57
05/15/2023 07:15:00	32.57
05/15/2023 07:20:00	32.57
05/15/2023 07:25:00	32.57
05/15/2023 07:30:00	32.57
05/15/2023 07:35:00	32.57
05/15/2023 07:40:00	32.57
05/15/2023 07:45:00	32.57

River Water Level Data
Neponset River, Hyde Park, MA
March 30 - October 6, 2023

Date & Time (UTC)	Water Level (NAVD88, ft)
05/15/2023 07:50:00	32.57
05/15/2023 07:55:00	32.57
05/15/2023 08:00:00	32.57
05/15/2023 08:05:00	32.57
05/15/2023 08:10:00	32.57
05/15/2023 08:15:00	32.57
05/15/2023 08:20:00	32.57
05/15/2023 08:25:00	32.56
05/15/2023 08:30:00	32.57
05/15/2023 08:35:00	32.57
05/15/2023 08:40:00	32.57
05/15/2023 08:45:00	32.57
05/15/2023 08:50:00	32.57
05/15/2023 08:55:00	32.57
05/15/2023 09:00:00	32.56
05/15/2023 09:05:00	32.57
05/15/2023 09:10:00	32.57
05/15/2023 09:15:00	32.56
05/15/2023 09:20:00	32.57
05/15/2023 09:25:00	32.57
05/15/2023 09:30:00	32.56
05/15/2023 09:35:00	32.57
05/15/2023 09:40:00	32.57
05/15/2023 09:45:00	32.56
05/15/2023 09:50:00	32.56
05/15/2023 09:55:00	32.57
05/15/2023 10:00:00	32.57
05/15/2023 10:05:00	32.57
05/15/2023 10:10:00	32.57
05/15/2023 10:15:00	32.57
05/15/2023 10:20:00	32.56
05/15/2023 10:25:00	32.57
05/15/2023 10:30:00	32.56
05/15/2023 10:35:00	32.56
05/15/2023 10:40:00	32.56
05/15/2023 10:45:00	32.56
05/15/2023 10:50:00	32.56
05/15/2023 10:55:00	32.56
05/15/2023 11:00:00	32.56
05/15/2023 11:05:00	32.56
05/15/2023 11:10:00	32.56

River Water Level Data
Neponset River, Hyde Park, MA
March 30 - October 6, 2023

Date & Time (UTC)	Water Level (NAVD88, ft)
05/15/2023 11:15:00	32.56
05/15/2023 11:20:00	32.55
05/15/2023 11:25:00	32.56
05/15/2023 11:30:00	32.55
05/15/2023 11:35:00	32.56
05/15/2023 11:40:00	32.56
05/15/2023 11:45:00	32.55
05/15/2023 11:50:00	32.56
05/15/2023 11:55:00	32.56
05/15/2023 12:00:00	32.55
05/15/2023 12:05:00	32.56
05/15/2023 12:10:00	32.56
05/15/2023 12:15:00	32.55
05/15/2023 12:20:00	32.55
05/15/2023 12:25:00	32.55
05/15/2023 12:30:00	32.55
05/15/2023 12:35:00	32.55
05/15/2023 12:40:00	32.56
05/15/2023 12:45:00	32.55
05/15/2023 12:50:00	32.56
05/15/2023 12:55:00	32.56
05/15/2023 13:00:00	32.55
05/15/2023 13:05:00	32.56
05/15/2023 13:10:00	32.55
05/15/2023 13:15:00	32.56
05/15/2023 13:20:00	32.56
05/15/2023 13:25:00	32.55
05/15/2023 13:30:00	32.56
05/15/2023 13:35:00	32.55
05/15/2023 13:40:00	32.56
05/15/2023 13:45:00	32.55
05/15/2023 13:50:00	32.56
05/15/2023 13:55:00	32.56
05/15/2023 14:00:00	32.56
05/15/2023 14:05:00	32.55
05/15/2023 14:10:00	32.55
05/15/2023 14:15:00	32.55
05/15/2023 14:20:00	32.55
05/15/2023 14:25:00	32.55
05/15/2023 14:30:00	32.56
05/15/2023 14:35:00	32.55

River Water Level Data
Neponset River, Hyde Park, MA
March 30 - October 6, 2023

Date & Time (UTC)	Water Level (NAVD88, ft)
05/15/2023 14:40:00	32.55
05/15/2023 14:45:00	32.56
05/15/2023 14:50:00	32.56
05/15/2023 14:55:00	32.56
05/15/2023 15:00:00	32.56
05/15/2023 15:05:00	32.56
05/15/2023 15:10:00	32.55
05/15/2023 15:15:00	32.55
05/15/2023 15:20:00	32.56
05/15/2023 15:25:00	32.56
05/15/2023 15:30:00	32.55
05/15/2023 15:35:00	32.55
05/15/2023 15:40:00	32.56
05/15/2023 15:45:00	32.55
05/15/2023 15:50:00	32.55
05/15/2023 15:55:00	32.56
05/15/2023 16:00:00	32.55
05/15/2023 16:05:00	32.55
05/15/2023 16:10:00	32.55
05/15/2023 16:15:00	32.56
05/15/2023 16:20:00	32.55
05/15/2023 16:25:00	32.56
05/15/2023 16:30:00	32.55
05/15/2023 16:35:00	32.56
05/15/2023 16:40:00	32.55
05/15/2023 16:45:00	32.55
05/15/2023 16:50:00	32.55
05/15/2023 16:55:00	32.55
05/15/2023 17:00:00	32.55
05/15/2023 17:05:00	32.55
05/15/2023 17:10:00	32.56
05/15/2023 17:15:00	32.56
05/15/2023 17:20:00	32.56
05/15/2023 17:25:00	32.55
05/15/2023 17:30:00	32.55
05/15/2023 17:35:00	32.55
05/15/2023 17:40:00	32.56
05/15/2023 17:45:00	32.56
05/15/2023 17:50:00	32.55
05/15/2023 17:55:00	32.55
05/15/2023 18:00:00	32.55

River Water Level Data
Neponset River, Hyde Park, MA
March 30 - October 6, 2023

Date & Time (UTC)	Water Level (NAVD88, ft)
05/15/2023 18:05:00	32.56
05/15/2023 18:10:00	32.56
05/15/2023 18:15:00	32.54
05/15/2023 18:20:00	32.54
05/15/2023 18:25:00	32.55
05/15/2023 18:30:00	32.55
05/15/2023 18:35:00	32.55
05/15/2023 18:40:00	32.55
05/15/2023 18:45:00	32.55
05/15/2023 18:50:00	32.56
05/15/2023 18:55:00	32.55
05/15/2023 19:00:00	32.55
05/15/2023 19:05:00	32.55
05/15/2023 19:10:00	32.55
05/15/2023 19:15:00	32.56
05/15/2023 19:20:00	32.54
05/15/2023 19:25:00	32.55
05/15/2023 19:30:00	32.56
05/15/2023 19:35:00	32.54
05/15/2023 19:40:00	32.56
05/15/2023 19:45:00	32.55
05/15/2023 19:50:00	32.55
05/15/2023 19:55:00	32.55
05/15/2023 20:00:00	32.55
05/15/2023 20:05:00	32.55
05/15/2023 20:10:00	32.55
05/15/2023 20:15:00	32.56
05/15/2023 20:20:00	32.55
05/15/2023 20:25:00	32.55
05/15/2023 20:30:00	32.56
05/15/2023 20:35:00	32.56
05/15/2023 20:40:00	32.55
05/15/2023 20:45:00	32.55
05/15/2023 20:50:00	32.55
05/15/2023 20:55:00	32.55
05/15/2023 21:00:00	32.54
05/15/2023 21:05:00	32.55
05/15/2023 21:10:00	32.55
05/15/2023 21:15:00	32.55
05/15/2023 21:20:00	32.54
05/15/2023 21:25:00	32.55

River Water Level Data
Neponset River, Hyde Park, MA
March 30 - October 6, 2023

Date & Time (UTC)	Water Level (NAVD88, ft)
05/15/2023 21:30:00	32.55
05/15/2023 21:35:00	32.54
05/15/2023 21:40:00	32.55
05/15/2023 21:45:00	32.54
05/15/2023 21:50:00	32.54
05/15/2023 21:55:00	32.54
05/15/2023 22:00:00	32.56
05/15/2023 22:05:00	32.55
05/15/2023 22:10:00	32.55
05/15/2023 22:15:00	32.54
05/15/2023 22:20:00	32.55
05/15/2023 22:25:00	32.55
05/15/2023 22:30:00	32.56
05/15/2023 22:35:00	32.54
05/15/2023 22:40:00	32.55
05/15/2023 22:45:00	32.54
05/15/2023 22:50:00	32.55
05/15/2023 22:55:00	32.54
05/15/2023 23:00:00	32.55
05/15/2023 23:05:00	32.54
05/15/2023 23:10:00	32.54
05/15/2023 23:15:00	32.54
05/15/2023 23:20:00	32.55
05/15/2023 23:25:00	32.54
05/15/2023 23:30:00	32.54
05/15/2023 23:35:00	32.55
05/15/2023 23:40:00	32.54
05/15/2023 23:45:00	32.54
05/15/2023 23:50:00	32.54
05/15/2023 23:55:00	32.54
05/16/2023 00:00:00	32.54
05/16/2023 00:05:00	32.54
05/16/2023 00:10:00	32.54
05/16/2023 00:15:00	32.54
05/16/2023 00:20:00	32.54
05/16/2023 00:25:00	32.54
05/16/2023 00:30:00	32.54
05/16/2023 00:35:00	32.55
05/16/2023 00:40:00	32.54
05/16/2023 00:45:00	32.54
05/16/2023 00:50:00	32.54

River Water Level Data
Neponset River, Hyde Park, MA
March 30 - October 6, 2023

Date & Time (UTC)	Water Level (NAVD88, ft)
05/16/2023 00:55:00	32.54
05/16/2023 01:00:00	32.54
05/16/2023 01:05:00	32.54
05/16/2023 01:10:00	32.54
05/16/2023 01:15:00	32.54
05/16/2023 01:20:00	32.54
05/16/2023 01:25:00	32.54
05/16/2023 01:30:00	32.54
05/16/2023 01:35:00	32.54
05/16/2023 01:40:00	32.54
05/16/2023 01:45:00	32.54
05/16/2023 01:50:00	32.54
05/16/2023 01:55:00	32.54
05/16/2023 02:00:00	32.54
05/16/2023 02:05:00	32.54
05/16/2023 02:10:00	32.54
05/16/2023 02:15:00	32.54
05/16/2023 02:20:00	32.54
05/16/2023 02:25:00	32.54
05/16/2023 02:30:00	32.54
05/16/2023 02:35:00	32.54
05/16/2023 02:40:00	32.54
05/16/2023 02:45:00	32.54
05/16/2023 02:50:00	32.54
05/16/2023 02:55:00	32.54
05/16/2023 03:00:00	32.54
05/16/2023 03:05:00	32.54
05/16/2023 03:10:00	32.54
05/16/2023 03:15:00	32.54
05/16/2023 03:20:00	32.54
05/16/2023 03:25:00	32.53
05/16/2023 03:30:00	32.54
05/16/2023 03:35:00	32.53
05/16/2023 03:40:00	32.54
05/16/2023 03:45:00	32.53
05/16/2023 03:50:00	32.53
05/16/2023 03:55:00	32.53
05/16/2023 04:00:00	32.53
05/16/2023 04:05:00	32.54
05/16/2023 04:10:00	32.53
05/16/2023 04:15:00	32.53

River Water Level Data
Neponset River, Hyde Park, MA
March 30 - October 6, 2023

Date & Time (UTC)	Water Level (NAVD88, ft)
05/16/2023 04:20:00	32.53
05/16/2023 04:25:00	32.53
05/16/2023 04:30:00	32.53
05/16/2023 04:35:00	32.54
05/16/2023 04:40:00	32.53
05/16/2023 04:45:00	32.53
05/16/2023 04:50:00	32.53
05/16/2023 04:55:00	32.53
05/16/2023 05:00:00	32.54
05/16/2023 05:05:00	32.53
05/16/2023 05:10:00	32.53
05/16/2023 05:15:00	32.54
05/16/2023 05:20:00	32.54
05/16/2023 05:25:00	32.53
05/16/2023 05:30:00	32.53
05/16/2023 05:35:00	32.53
05/16/2023 05:40:00	32.53
05/16/2023 05:45:00	32.53
05/16/2023 05:50:00	32.53
05/16/2023 05:55:00	32.53
05/16/2023 06:00:00	32.53
05/16/2023 06:05:00	32.53
05/16/2023 06:10:00	32.53
05/16/2023 06:15:00	32.53
05/16/2023 06:20:00	32.53
05/16/2023 06:25:00	32.53
05/16/2023 06:30:00	32.54
05/16/2023 06:35:00	32.53
05/16/2023 06:40:00	32.54
05/16/2023 06:45:00	32.53
05/16/2023 06:50:00	32.53
05/16/2023 06:55:00	32.53
05/16/2023 07:00:00	32.53
05/16/2023 07:05:00	32.53
05/16/2023 07:10:00	32.53
05/16/2023 07:15:00	32.53
05/16/2023 07:20:00	32.53
05/16/2023 07:25:00	32.53
05/16/2023 07:30:00	32.53
05/16/2023 07:35:00	32.53
05/16/2023 07:40:00	32.53

River Water Level Data
Neponset River, Hyde Park, MA
March 30 - October 6, 2023

Date & Time (UTC)	Water Level (NAVD88, ft)
05/16/2023 07:45:00	32.53
05/16/2023 07:50:00	32.53
05/16/2023 07:55:00	32.53
05/16/2023 08:00:00	32.53
05/16/2023 08:05:00	32.52
05/16/2023 08:10:00	32.53
05/16/2023 08:15:00	32.53
05/16/2023 08:20:00	32.53
05/16/2023 08:25:00	32.53
05/16/2023 08:30:00	32.53
05/16/2023 08:35:00	32.53
05/16/2023 08:40:00	32.53
05/16/2023 08:45:00	32.53
05/16/2023 08:50:00	32.53
05/16/2023 08:55:00	32.53
05/16/2023 09:00:00	32.53
05/16/2023 09:05:00	32.53
05/16/2023 09:10:00	32.53
05/16/2023 09:15:00	32.52
05/16/2023 09:20:00	32.53
05/16/2023 09:25:00	32.52
05/16/2023 09:30:00	32.53
05/16/2023 09:35:00	32.53
05/16/2023 09:40:00	32.53
05/16/2023 09:45:00	32.52
05/16/2023 09:50:00	32.53
05/16/2023 09:55:00	32.53
05/16/2023 10:00:00	32.52
05/16/2023 10:05:00	32.53
05/16/2023 10:10:00	32.52
05/16/2023 10:15:00	32.53
05/16/2023 10:20:00	32.52
05/16/2023 10:25:00	32.53
05/16/2023 10:30:00	32.52
05/16/2023 10:35:00	32.53
05/16/2023 10:40:00	32.52
05/16/2023 10:45:00	32.53
05/16/2023 10:50:00	32.52
05/16/2023 10:55:00	32.52
05/16/2023 11:00:00	32.53
05/16/2023 11:05:00	32.52

River Water Level Data
Neponset River, Hyde Park, MA
March 30 - October 6, 2023

Date & Time (UTC)	Water Level (NAVD88, ft)
05/16/2023 11:10:00	32.53
05/16/2023 11:15:00	32.53
05/16/2023 11:20:00	32.53
05/16/2023 11:25:00	32.53
05/16/2023 11:30:00	32.52
05/16/2023 11:35:00	32.52
05/16/2023 11:40:00	32.52
05/16/2023 11:45:00	32.53
05/16/2023 11:50:00	32.53
05/16/2023 11:55:00	32.52
05/16/2023 12:00:00	32.53
05/16/2023 12:05:00	32.52
05/16/2023 12:10:00	32.53
05/16/2023 12:15:00	32.52
05/16/2023 12:20:00	32.52
05/16/2023 12:25:00	32.52
05/16/2023 12:30:00	32.52
05/16/2023 12:35:00	32.53
05/16/2023 12:40:00	32.53
05/16/2023 12:45:00	32.53
05/16/2023 12:50:00	32.53
05/16/2023 12:55:00	32.52
05/16/2023 13:00:00	32.52
05/16/2023 13:05:00	32.52
05/16/2023 13:10:00	32.52
05/16/2023 13:15:00	32.52
05/16/2023 13:20:00	32.53
05/16/2023 13:25:00	32.52
05/16/2023 13:30:00	32.53
05/16/2023 13:35:00	32.52
05/16/2023 13:40:00	32.52
05/16/2023 13:45:00	32.52
05/16/2023 13:50:00	32.52
05/16/2023 13:55:00	32.52
05/16/2023 14:00:00	32.51
05/16/2023 14:05:00	32.52
05/16/2023 14:10:00	32.52
05/16/2023 14:15:00	32.52
05/16/2023 14:20:00	32.52
05/16/2023 14:25:00	32.52
05/16/2023 14:30:00	32.52

River Water Level Data
Neponset River, Hyde Park, MA
March 30 - October 6, 2023

Date & Time (UTC)	Water Level (NAVD88, ft)
05/16/2023 14:35:00	32.52
05/16/2023 14:40:00	32.52
05/16/2023 14:45:00	32.52
05/16/2023 14:50:00	32.53
05/16/2023 14:55:00	32.53
05/16/2023 15:00:00	32.53
05/16/2023 15:05:00	32.53
05/16/2023 15:10:00	32.53
05/16/2023 15:15:00	32.53
05/16/2023 15:20:00	32.52
05/16/2023 15:25:00	32.52
05/16/2023 15:30:00	32.52
05/16/2023 15:35:00	32.53
05/16/2023 15:40:00	32.53
05/16/2023 15:45:00	32.52
05/16/2023 15:50:00	32.51
05/16/2023 15:55:00	32.53
05/16/2023 16:00:00	32.52
05/16/2023 16:05:00	32.52
05/16/2023 16:10:00	32.52
05/16/2023 16:15:00	32.52
05/16/2023 16:20:00	32.53
05/16/2023 16:25:00	32.53
05/16/2023 16:30:00	32.53
05/16/2023 16:35:00	32.53
05/16/2023 16:40:00	32.52
05/16/2023 16:45:00	32.52
05/16/2023 16:50:00	32.52
05/16/2023 16:55:00	32.52
05/16/2023 17:00:00	32.53
05/16/2023 17:05:00	32.53
05/16/2023 17:10:00	32.53
05/16/2023 17:15:00	32.53
05/16/2023 17:20:00	32.52
05/16/2023 17:25:00	32.53
05/16/2023 17:30:00	32.52
05/16/2023 17:35:00	32.53
05/16/2023 17:40:00	32.53
05/16/2023 17:45:00	32.53
05/16/2023 17:50:00	32.53
05/16/2023 17:55:00	32.53

River Water Level Data
Neponset River, Hyde Park, MA
March 30 - October 6, 2023

Date & Time (UTC)	Water Level (NAVD88, ft)
05/16/2023 18:00:00	32.53
05/16/2023 18:05:00	32.53
05/16/2023 18:10:00	32.53
05/16/2023 18:15:00	32.53
05/16/2023 18:20:00	32.51
05/16/2023 18:25:00	32.53
05/16/2023 18:30:00	32.53
05/16/2023 18:35:00	32.54
05/16/2023 18:40:00	32.53
05/16/2023 18:45:00	32.53
05/16/2023 18:50:00	32.52
05/16/2023 18:55:00	32.53
05/16/2023 19:00:00	32.53
05/16/2023 19:05:00	32.52
05/16/2023 19:10:00	32.51
05/16/2023 19:15:00	32.54
05/16/2023 19:20:00	32.53
05/16/2023 19:25:00	32.53
05/16/2023 19:30:00	32.53
05/16/2023 19:35:00	32.53
05/16/2023 19:40:00	32.53
05/16/2023 19:45:00	32.53
05/16/2023 19:50:00	32.52
05/16/2023 19:55:00	32.52
05/16/2023 20:00:00	32.53
05/16/2023 20:05:00	32.52
05/16/2023 20:10:00	32.53
05/16/2023 20:15:00	32.52
05/16/2023 20:20:00	32.52
05/16/2023 20:25:00	32.54
05/16/2023 20:30:00	32.52
05/16/2023 20:35:00	32.53
05/16/2023 20:40:00	32.54
05/16/2023 20:45:00	32.53
05/16/2023 20:50:00	32.53
05/16/2023 20:55:00	32.53
05/16/2023 21:00:00	32.53
05/16/2023 21:05:00	32.53
05/16/2023 21:10:00	32.52
05/16/2023 21:15:00	32.53
05/16/2023 21:20:00	32.53

River Water Level Data
Neponset River, Hyde Park, MA
March 30 - October 6, 2023

Date & Time (UTC)	Water Level (NAVD88, ft)
05/16/2023 21:25:00	32.52
05/16/2023 21:30:00	32.53
05/16/2023 21:35:00	32.52
05/16/2023 21:40:00	32.53
05/16/2023 21:45:00	32.53
05/16/2023 21:50:00	32.53
05/16/2023 21:55:00	32.53
05/16/2023 22:00:00	32.53
05/16/2023 22:05:00	32.53
05/16/2023 22:10:00	32.53
05/16/2023 22:15:00	32.53
05/16/2023 22:20:00	32.53
05/16/2023 22:25:00	32.53
05/16/2023 22:30:00	32.53
05/16/2023 22:35:00	32.53
05/16/2023 22:40:00	32.53
05/16/2023 22:45:00	32.53
05/16/2023 22:50:00	32.53
05/16/2023 22:55:00	32.54
05/16/2023 23:00:00	32.52
05/16/2023 23:05:00	32.52
05/16/2023 23:10:00	32.53
05/16/2023 23:15:00	32.53
05/16/2023 23:20:00	32.53
05/16/2023 23:25:00	32.52
05/16/2023 23:30:00	32.53
05/16/2023 23:35:00	32.52
05/16/2023 23:40:00	32.52
05/16/2023 23:45:00	32.52
05/16/2023 23:50:00	32.51
05/16/2023 23:55:00	32.52
05/17/2023 00:00:00	32.52
05/17/2023 00:05:00	32.51
05/17/2023 00:10:00	32.52
05/17/2023 00:15:00	32.52
05/17/2023 00:20:00	32.52
05/17/2023 00:25:00	32.52
05/17/2023 00:30:00	32.52
05/17/2023 00:35:00	32.53
05/17/2023 00:40:00	32.52
05/17/2023 00:45:00	32.53

River Water Level Data
Neponset River, Hyde Park, MA
March 30 - October 6, 2023

Date & Time (UTC)	Water Level (NAVD88, ft)
05/17/2023 00:50:00	32.52
05/17/2023 00:55:00	32.52
05/17/2023 01:00:00	32.52
05/17/2023 01:05:00	32.51
05/17/2023 01:10:00	32.52
05/17/2023 01:15:00	32.52
05/17/2023 01:20:00	32.52
05/17/2023 01:25:00	32.52
05/17/2023 01:30:00	32.53
05/17/2023 01:35:00	32.52
05/17/2023 01:40:00	32.52
05/17/2023 01:45:00	32.52
05/17/2023 01:50:00	32.52
05/17/2023 01:55:00	32.52
05/17/2023 02:00:00	32.52
05/17/2023 02:05:00	32.52
05/17/2023 02:10:00	32.52
05/17/2023 02:15:00	32.52
05/17/2023 02:20:00	32.52
05/17/2023 02:25:00	32.52
05/17/2023 02:30:00	32.52
05/17/2023 02:35:00	32.52
05/17/2023 02:40:00	32.52
05/17/2023 02:45:00	32.52
05/17/2023 02:50:00	32.52
05/17/2023 02:55:00	32.52
05/17/2023 03:00:00	32.52
05/17/2023 03:05:00	32.52
05/17/2023 03:10:00	32.52
05/17/2023 03:15:00	32.52
05/17/2023 03:20:00	32.52
05/17/2023 03:25:00	32.52
05/17/2023 03:30:00	32.52
05/17/2023 03:35:00	32.52
05/17/2023 03:40:00	32.52
05/17/2023 03:45:00	32.52
05/17/2023 03:50:00	32.52
05/17/2023 03:55:00	32.52
05/17/2023 04:00:00	32.52
05/17/2023 04:05:00	32.52
05/17/2023 04:10:00	32.52

River Water Level Data
Neponset River, Hyde Park, MA
March 30 - October 6, 2023

Date & Time (UTC)	Water Level (NAVD88, ft)
05/17/2023 04:15:00	32.52
05/17/2023 04:20:00	32.51
05/17/2023 04:25:00	32.51
05/17/2023 04:30:00	32.52
05/17/2023 04:35:00	32.51
05/17/2023 04:40:00	32.52
05/17/2023 04:45:00	32.51
05/17/2023 04:50:00	32.51
05/17/2023 04:55:00	32.51
05/17/2023 05:00:00	32.51
05/17/2023 05:05:00	32.51
05/17/2023 05:10:00	32.51
05/17/2023 05:15:00	32.52
05/17/2023 05:20:00	32.51
05/17/2023 05:25:00	32.52
05/17/2023 05:30:00	32.52
05/17/2023 05:35:00	32.52
05/17/2023 05:40:00	32.51
05/17/2023 05:45:00	32.51
05/17/2023 05:50:00	32.51
05/17/2023 05:55:00	32.51
05/17/2023 06:00:00	32.51
05/17/2023 06:05:00	32.51
05/17/2023 06:10:00	32.51
05/17/2023 06:15:00	32.52
05/17/2023 06:20:00	32.51
05/17/2023 06:25:00	32.52
05/17/2023 06:30:00	32.51
05/17/2023 06:35:00	32.52
05/17/2023 06:40:00	32.51
05/17/2023 06:45:00	32.52
05/17/2023 06:50:00	32.52
05/17/2023 06:55:00	32.52
05/17/2023 07:00:00	32.51
05/17/2023 07:05:00	32.52
05/17/2023 07:10:00	32.51
05/17/2023 07:15:00	32.52
05/17/2023 07:20:00	32.51
05/17/2023 07:25:00	32.51
05/17/2023 07:30:00	32.51
05/17/2023 07:35:00	32.52

River Water Level Data
Neponset River, Hyde Park, MA
March 30 - October 6, 2023

Date & Time (UTC)	Water Level (NAVD88, ft)
05/17/2023 07:40:00	32.51
05/17/2023 07:45:00	32.51
05/17/2023 07:50:00	32.51
05/17/2023 07:55:00	32.52
05/17/2023 08:00:00	32.52
05/17/2023 08:05:00	32.51
05/17/2023 08:10:00	32.51
05/17/2023 08:15:00	32.52
05/17/2023 08:20:00	32.52
05/17/2023 08:25:00	32.51
05/17/2023 08:30:00	32.52
05/17/2023 08:35:00	32.52
05/17/2023 08:40:00	32.51
05/17/2023 08:45:00	32.52
05/17/2023 08:50:00	32.52
05/17/2023 08:55:00	32.51
05/17/2023 09:00:00	32.51
05/17/2023 09:05:00	32.51
05/17/2023 09:10:00	32.51
05/17/2023 09:15:00	32.52
05/17/2023 09:20:00	32.52
05/17/2023 09:25:00	32.52
05/17/2023 09:30:00	32.51
05/17/2023 09:35:00	32.51
05/17/2023 09:40:00	32.52
05/17/2023 09:45:00	32.51
05/17/2023 09:50:00	32.51
05/17/2023 09:55:00	32.51
05/17/2023 10:00:00	32.52
05/17/2023 10:05:00	32.51
05/17/2023 10:10:00	32.51
05/17/2023 10:15:00	32.51
05/17/2023 10:20:00	32.52
05/17/2023 10:25:00	32.51
05/17/2023 10:30:00	32.51
05/17/2023 10:35:00	32.51
05/17/2023 10:40:00	32.51
05/17/2023 10:45:00	32.51
05/17/2023 10:50:00	32.51
05/17/2023 10:55:00	32.51
05/17/2023 11:00:00	32.51

River Water Level Data
Neponset River, Hyde Park, MA
March 30 - October 6, 2023

Date & Time (UTC)	Water Level (NAVD88, ft)
05/17/2023 11:05:00	32.51
05/17/2023 11:10:00	32.51
05/17/2023 11:15:00	32.50
05/17/2023 11:20:00	32.51
05/17/2023 11:25:00	32.51
05/17/2023 11:30:00	32.51
05/17/2023 11:35:00	32.51
05/17/2023 11:40:00	32.51
05/17/2023 11:45:00	32.51
05/17/2023 11:50:00	32.51
05/17/2023 11:55:00	32.51
05/17/2023 12:00:00	32.50
05/17/2023 12:05:00	32.51
05/17/2023 12:10:00	32.52
05/17/2023 12:15:00	32.51
05/17/2023 12:20:00	32.51
05/17/2023 12:25:00	32.51
05/17/2023 12:30:00	32.52
05/17/2023 12:35:00	32.51
05/17/2023 12:40:00	32.51
05/17/2023 12:45:00	32.51
05/17/2023 12:50:00	32.51
05/17/2023 12:55:00	32.51
05/17/2023 13:00:00	32.52
05/17/2023 13:05:00	32.52
05/17/2023 13:10:00	32.51
05/17/2023 13:15:00	32.51
05/17/2023 13:20:00	32.51
05/17/2023 13:25:00	32.51
05/17/2023 13:30:00	32.51
05/17/2023 13:35:00	32.51
05/17/2023 13:40:00	32.51
05/17/2023 13:45:00	32.51
05/17/2023 13:50:00	32.51
05/17/2023 13:55:00	32.51
05/17/2023 14:00:00	32.51
05/17/2023 14:05:00	32.51
05/17/2023 14:10:00	32.51
05/17/2023 14:15:00	32.50
05/17/2023 14:20:00	32.51
05/17/2023 14:25:00	32.51

River Water Level Data
Neponset River, Hyde Park, MA
March 30 - October 6, 2023

Date & Time (UTC)	Water Level (NAVD88, ft)
05/17/2023 14:30:00	32.50
05/17/2023 14:35:00	32.52
05/17/2023 14:40:00	32.52
05/17/2023 14:45:00	32.51
05/17/2023 14:50:00	32.51
05/17/2023 14:55:00	32.51
05/17/2023 15:00:00	32.51
05/17/2023 15:05:00	32.51
05/17/2023 15:10:00	32.52
05/17/2023 15:15:00	32.51
05/17/2023 15:20:00	32.51
05/17/2023 15:25:00	32.51
05/17/2023 15:30:00	32.51
05/17/2023 15:35:00	32.51
05/17/2023 15:40:00	32.51
05/17/2023 15:45:00	32.52
05/17/2023 15:50:00	32.51
05/17/2023 15:55:00	32.51
05/17/2023 16:00:00	32.51
05/17/2023 16:05:00	32.51
05/17/2023 16:10:00	32.51
05/17/2023 16:15:00	32.52
05/17/2023 16:20:00	32.52
05/17/2023 16:25:00	32.52
05/17/2023 16:30:00	32.52
05/17/2023 16:35:00	32.52
05/17/2023 16:40:00	32.52
05/17/2023 16:45:00	32.52
05/17/2023 16:50:00	32.51
05/17/2023 16:55:00	32.52
05/17/2023 17:00:00	32.52
05/17/2023 17:05:00	32.52
05/17/2023 17:10:00	32.51
05/17/2023 17:15:00	32.52
05/17/2023 17:20:00	32.52
05/17/2023 17:25:00	32.52
05/17/2023 17:30:00	32.51
05/17/2023 17:35:00	32.52
05/17/2023 17:40:00	32.52
05/17/2023 17:45:00	32.51
05/17/2023 17:50:00	32.51

River Water Level Data
Neponset River, Hyde Park, MA
March 30 - October 6, 2023

Date & Time (UTC)	Water Level (NAVD88, ft)
05/17/2023 17:55:00	32.51
05/17/2023 18:00:00	32.52
05/17/2023 18:05:00	32.51
05/17/2023 18:10:00	32.51
05/17/2023 18:15:00	32.51
05/17/2023 18:20:00	32.51
05/17/2023 18:25:00	32.52
05/17/2023 18:30:00	32.52
05/17/2023 18:35:00	32.52
05/17/2023 18:40:00	32.51
05/17/2023 18:45:00	32.52
05/17/2023 18:50:00	32.52
05/17/2023 18:55:00	32.52
05/17/2023 19:00:00	32.52
05/17/2023 19:05:00	32.52
05/17/2023 19:10:00	32.52
05/17/2023 19:15:00	32.52
05/17/2023 19:20:00	32.51
05/17/2023 19:25:00	32.52
05/17/2023 19:30:00	32.51
05/17/2023 19:35:00	32.52
05/17/2023 19:40:00	32.52
05/17/2023 19:45:00	32.52
05/17/2023 19:50:00	32.51
05/17/2023 19:55:00	32.52
05/17/2023 20:00:00	32.51
05/17/2023 20:05:00	32.53
05/17/2023 20:10:00	32.52
05/17/2023 20:15:00	32.52
05/17/2023 20:20:00	32.52
05/17/2023 20:25:00	32.52
05/17/2023 20:30:00	32.52
05/17/2023 20:35:00	32.51
05/17/2023 20:40:00	32.51
05/17/2023 20:45:00	32.51
05/17/2023 20:50:00	32.52
05/17/2023 20:55:00	32.52
05/17/2023 21:00:00	32.52
05/17/2023 21:05:00	32.52
05/17/2023 21:10:00	32.52
05/17/2023 21:15:00	32.52

River Water Level Data
Neponset River, Hyde Park, MA
March 30 - October 6, 2023

Date & Time (UTC)	Water Level (NAVD88, ft)
05/17/2023 21:20:00	32.51
05/17/2023 21:25:00	32.52
05/17/2023 21:30:00	32.51
05/17/2023 21:35:00	32.52
05/17/2023 21:40:00	32.51
05/17/2023 21:45:00	32.52
05/17/2023 21:50:00	32.52
05/17/2023 21:55:00	32.52
05/17/2023 22:00:00	32.51
05/17/2023 22:05:00	32.51
05/17/2023 22:10:00	32.51
05/17/2023 22:15:00	32.52
05/17/2023 22:20:00	32.51
05/17/2023 22:25:00	32.52
05/17/2023 22:30:00	32.52
05/17/2023 22:35:00	32.52
05/17/2023 22:40:00	32.52
05/17/2023 22:45:00	32.51
05/17/2023 22:50:00	32.51
05/17/2023 22:55:00	32.51
05/17/2023 23:00:00	32.50
05/17/2023 23:05:00	32.51
05/17/2023 23:10:00	32.52
05/17/2023 23:15:00	32.51
05/17/2023 23:20:00	32.52
05/17/2023 23:25:00	32.52
05/17/2023 23:30:00	32.51
05/17/2023 23:35:00	32.52
05/17/2023 23:40:00	32.52
05/17/2023 23:45:00	32.51
05/17/2023 23:50:00	32.51
05/17/2023 23:55:00	32.51
05/18/2023 00:00:00	32.51
05/18/2023 00:05:00	32.51
05/18/2023 00:10:00	32.51
05/18/2023 00:15:00	32.51
05/18/2023 00:20:00	32.52
05/18/2023 00:25:00	32.51
05/18/2023 00:30:00	32.51
05/18/2023 00:35:00	32.51
05/18/2023 00:40:00	32.51

River Water Level Data
Neponset River, Hyde Park, MA
March 30 - October 6, 2023

Date & Time (UTC)	Water Level (NAVD88, ft)
05/18/2023 00:45:00	32.51
05/18/2023 00:50:00	32.51
05/18/2023 00:55:00	32.51
05/18/2023 01:00:00	32.51
05/18/2023 01:05:00	32.51
05/18/2023 01:10:00	32.51
05/18/2023 01:15:00	32.51
05/18/2023 01:20:00	32.51
05/18/2023 01:25:00	32.52
05/18/2023 01:30:00	32.51
05/18/2023 01:35:00	32.50
05/18/2023 01:40:00	32.51
05/18/2023 01:45:00	32.51
05/18/2023 01:50:00	32.51
05/18/2023 01:55:00	32.51
05/18/2023 02:00:00	32.51
05/18/2023 02:05:00	32.51
05/18/2023 02:10:00	32.51
05/18/2023 02:15:00	32.51
05/18/2023 02:20:00	32.51
05/18/2023 02:25:00	32.51
05/18/2023 02:30:00	32.51
05/18/2023 02:35:00	32.51
05/18/2023 02:40:00	32.51
05/18/2023 02:45:00	32.51
05/18/2023 02:50:00	32.51
05/18/2023 02:55:00	32.51
05/18/2023 03:00:00	32.51
05/18/2023 03:05:00	32.51
05/18/2023 03:10:00	32.51
05/18/2023 03:15:00	32.51
05/18/2023 03:20:00	32.51
05/18/2023 03:25:00	32.51
05/18/2023 03:30:00	32.51
05/18/2023 03:35:00	32.51
05/18/2023 03:40:00	32.51
05/18/2023 03:45:00	32.51
05/18/2023 03:50:00	32.51
05/18/2023 03:55:00	32.51
05/18/2023 04:00:00	32.51
05/18/2023 04:05:00	32.51

River Water Level Data
Neponset River, Hyde Park, MA
March 30 - October 6, 2023

Date & Time (UTC)	Water Level (NAVD88, ft)
05/18/2023 04:10:00	32.51
05/18/2023 04:15:00	32.51
05/18/2023 04:20:00	32.51
05/18/2023 04:25:00	32.51
05/18/2023 04:30:00	32.51
05/18/2023 04:35:00	32.50
05/18/2023 04:40:00	32.50
05/18/2023 04:45:00	32.51
05/18/2023 04:50:00	32.50
05/18/2023 04:55:00	32.50
05/18/2023 05:00:00	32.50
05/18/2023 05:05:00	32.50
05/18/2023 05:10:00	32.51
05/18/2023 05:15:00	32.50
05/18/2023 05:20:00	32.50
05/18/2023 05:25:00	32.50
05/18/2023 05:30:00	32.50
05/18/2023 05:35:00	32.50
05/18/2023 05:40:00	32.50
05/18/2023 05:45:00	32.51
05/18/2023 05:50:00	32.50
05/18/2023 05:55:00	32.50
05/18/2023 06:00:00	32.50
05/18/2023 06:05:00	32.50
05/18/2023 06:10:00	32.50
05/18/2023 06:15:00	32.50
05/18/2023 06:20:00	32.50
05/18/2023 06:25:00	32.50
05/18/2023 06:30:00	32.50
05/18/2023 06:35:00	32.50
05/18/2023 06:40:00	32.50
05/18/2023 06:45:00	32.50
05/18/2023 06:50:00	32.50
05/18/2023 06:55:00	32.50
05/18/2023 07:00:00	32.49
05/18/2023 07:05:00	32.50
05/18/2023 07:10:00	32.50
05/18/2023 07:15:00	32.50
05/18/2023 07:20:00	32.50
05/18/2023 07:25:00	32.50
05/18/2023 07:30:00	32.50

River Water Level Data
Neponset River, Hyde Park, MA
March 30 - October 6, 2023

Date & Time (UTC)	Water Level (NAVD88, ft)
05/18/2023 07:35:00	32.50
05/18/2023 07:40:00	32.50
05/18/2023 07:45:00	32.50
05/18/2023 07:50:00	32.49
05/18/2023 07:55:00	32.49
05/18/2023 08:00:00	32.50
05/18/2023 08:05:00	32.49
05/18/2023 08:10:00	32.49
05/18/2023 08:15:00	32.49
05/18/2023 08:20:00	32.49
05/18/2023 08:25:00	32.49
05/18/2023 08:30:00	32.49
05/18/2023 08:35:00	32.49
05/18/2023 08:40:00	32.49
05/18/2023 08:45:00	32.49
05/18/2023 08:50:00	32.49
05/18/2023 08:55:00	32.49
05/18/2023 09:00:00	32.49
05/18/2023 09:05:00	32.49
05/18/2023 09:10:00	32.49
05/18/2023 09:15:00	32.49
05/18/2023 09:20:00	32.48
05/18/2023 09:25:00	32.48
05/18/2023 09:30:00	32.49
05/18/2023 09:35:00	32.49
05/18/2023 09:40:00	32.49
05/18/2023 09:45:00	32.48
05/18/2023 09:50:00	32.48
05/18/2023 09:55:00	32.49
05/18/2023 10:00:00	32.49
05/18/2023 10:05:00	32.48
05/18/2023 10:10:00	32.49
05/18/2023 10:15:00	32.48
05/18/2023 10:20:00	32.48
05/18/2023 10:25:00	32.48
05/18/2023 10:30:00	32.48
05/18/2023 10:35:00	32.48
05/18/2023 10:40:00	32.48
05/18/2023 10:45:00	32.48
05/18/2023 10:50:00	32.48
05/18/2023 10:55:00	32.48

River Water Level Data
Neponset River, Hyde Park, MA
March 30 - October 6, 2023

Date & Time (UTC)	Water Level (NAVD88, ft)
05/18/2023 11:00:00	32.48
05/18/2023 11:05:00	32.48
05/18/2023 11:10:00	32.48
05/18/2023 11:15:00	32.47
05/18/2023 11:20:00	32.47
05/18/2023 11:25:00	32.48
05/18/2023 11:30:00	32.47
05/18/2023 11:35:00	32.48
05/18/2023 11:40:00	32.47
05/18/2023 11:45:00	32.47
05/18/2023 11:50:00	32.47
05/18/2023 11:55:00	32.47
05/18/2023 12:00:00	32.47
05/18/2023 12:05:00	32.47
05/18/2023 12:10:00	32.47
05/18/2023 12:15:00	32.47
05/18/2023 12:20:00	32.47
05/18/2023 12:25:00	32.47
05/18/2023 12:30:00	32.47
05/18/2023 12:35:00	32.47
05/18/2023 12:40:00	32.47
05/18/2023 12:45:00	32.47
05/18/2023 12:50:00	32.47
05/18/2023 12:55:00	32.47
05/18/2023 13:00:00	32.47
05/18/2023 13:05:00	32.47
05/18/2023 13:10:00	32.47
05/18/2023 13:15:00	32.47
05/18/2023 13:20:00	32.47
05/18/2023 13:25:00	32.47
05/18/2023 13:30:00	32.47
05/18/2023 13:35:00	32.47
05/18/2023 13:40:00	32.46
05/18/2023 13:45:00	32.46
05/18/2023 13:50:00	32.46
05/18/2023 13:55:00	32.46
05/18/2023 14:00:00	32.46
05/18/2023 14:05:00	32.46
05/18/2023 14:10:00	32.47
05/18/2023 14:15:00	32.47
05/18/2023 14:20:00	32.46

River Water Level Data
Neponset River, Hyde Park, MA
March 30 - October 6, 2023

Date & Time (UTC)	Water Level (NAVD88, ft)
05/18/2023 14:25:00	32.46
05/18/2023 14:30:00	32.47
05/18/2023 14:35:00	32.47
05/18/2023 14:40:00	32.46
05/18/2023 14:45:00	32.46
05/18/2023 14:50:00	32.46
05/18/2023 14:55:00	32.47
05/18/2023 15:00:00	32.46
05/18/2023 15:05:00	32.46
05/18/2023 15:10:00	32.46
05/18/2023 15:15:00	32.46
05/18/2023 15:20:00	32.47
05/18/2023 15:25:00	32.46
05/18/2023 15:30:00	32.47
05/18/2023 15:35:00	32.46
05/18/2023 15:40:00	32.47
05/18/2023 15:45:00	32.47
05/18/2023 15:50:00	32.46
05/18/2023 15:55:00	32.47
05/18/2023 16:00:00	32.46
05/18/2023 16:05:00	32.47
05/18/2023 16:10:00	32.46
05/18/2023 16:15:00	32.46
05/18/2023 16:20:00	32.46
05/18/2023 16:25:00	32.46
05/18/2023 16:30:00	32.47
05/18/2023 16:35:00	32.47
05/18/2023 16:40:00	32.46
05/18/2023 16:45:00	32.47
05/18/2023 16:50:00	32.46
05/18/2023 16:55:00	32.46
05/18/2023 17:00:00	32.47
05/18/2023 17:05:00	32.47
05/18/2023 17:10:00	32.47
05/18/2023 17:15:00	32.47
05/18/2023 17:20:00	32.47
05/18/2023 17:25:00	32.46
05/18/2023 17:30:00	32.47
05/18/2023 17:35:00	32.47
05/18/2023 17:40:00	32.46
05/18/2023 17:45:00	32.47

River Water Level Data
Neponset River, Hyde Park, MA
March 30 - October 6, 2023

Date & Time (UTC)	Water Level (NAVD88, ft)
05/18/2023 17:50:00	32.46
05/18/2023 17:55:00	32.47
05/18/2023 18:00:00	32.48
05/18/2023 18:05:00	32.46
05/18/2023 18:10:00	32.46
05/18/2023 18:15:00	32.47
05/18/2023 18:20:00	32.46
05/18/2023 18:25:00	32.47
05/18/2023 18:30:00	32.48
05/18/2023 18:35:00	32.46
05/18/2023 18:40:00	32.46
05/18/2023 18:45:00	32.46
05/18/2023 18:50:00	32.46
05/18/2023 18:55:00	32.46
05/18/2023 19:00:00	32.46
05/18/2023 19:05:00	32.47
05/18/2023 19:10:00	32.46
05/18/2023 19:15:00	32.46
05/18/2023 19:20:00	32.46
05/18/2023 19:25:00	32.46
05/18/2023 19:30:00	32.45
05/18/2023 19:35:00	32.46
05/18/2023 19:40:00	32.46
05/18/2023 19:45:00	32.47
05/18/2023 19:50:00	32.46
05/18/2023 19:55:00	32.46
05/18/2023 20:00:00	32.46
05/18/2023 20:05:00	32.47
05/18/2023 20:10:00	32.47
05/18/2023 20:15:00	32.46
05/18/2023 20:20:00	32.46
05/18/2023 20:25:00	32.46
05/18/2023 20:30:00	32.46
05/18/2023 20:35:00	32.46
05/18/2023 20:40:00	32.46
05/18/2023 20:45:00	32.46
05/18/2023 20:50:00	32.46
05/18/2023 20:55:00	32.45
05/18/2023 21:00:00	32.47
05/18/2023 21:05:00	32.46
05/18/2023 21:10:00	32.46

River Water Level Data
Neponset River, Hyde Park, MA
March 30 - October 6, 2023

Date & Time (UTC)	Water Level (NAVD88, ft)
05/18/2023 21:15:00	32.46
05/18/2023 21:20:00	32.46
05/18/2023 21:25:00	32.46
05/18/2023 21:30:00	32.46
05/18/2023 21:35:00	32.46
05/18/2023 21:40:00	32.44
05/18/2023 21:45:00	32.46
05/18/2023 21:50:00	32.46
05/18/2023 21:55:00	32.46
05/18/2023 22:00:00	32.46
05/18/2023 22:05:00	32.46
05/18/2023 22:10:00	32.46
05/18/2023 22:15:00	32.46
05/18/2023 22:20:00	32.46
05/18/2023 22:25:00	32.46
05/18/2023 22:30:00	32.45
05/18/2023 22:35:00	32.46
05/18/2023 22:40:00	32.46
05/18/2023 22:45:00	32.45
05/18/2023 22:50:00	32.45
05/18/2023 22:55:00	32.46
05/18/2023 23:00:00	32.46
05/18/2023 23:05:00	32.46
05/18/2023 23:10:00	32.45
05/18/2023 23:15:00	32.46
05/18/2023 23:20:00	32.46
05/18/2023 23:25:00	32.46
05/18/2023 23:30:00	32.45
05/18/2023 23:35:00	32.45
05/18/2023 23:40:00	32.45
05/18/2023 23:45:00	32.45
05/18/2023 23:50:00	32.45
05/18/2023 23:55:00	32.45
05/19/2023 00:00:00	32.45
05/19/2023 00:05:00	32.45
05/19/2023 00:10:00	32.46
05/19/2023 00:15:00	32.46
05/19/2023 00:20:00	32.45
05/19/2023 00:25:00	32.45
05/19/2023 00:30:00	32.46
05/19/2023 00:35:00	32.45

River Water Level Data
Neponset River, Hyde Park, MA
March 30 - October 6, 2023

Date & Time (UTC)	Water Level (NAVD88, ft)
05/19/2023 00:40:00	32.45
05/19/2023 00:45:00	32.45
05/19/2023 00:50:00	32.45
05/19/2023 00:55:00	32.45
05/19/2023 01:00:00	32.45
05/19/2023 01:05:00	32.45
05/19/2023 01:10:00	32.46
05/19/2023 01:15:00	32.45
05/19/2023 01:20:00	32.45
05/19/2023 01:25:00	32.45
05/19/2023 01:30:00	32.45
05/19/2023 01:35:00	32.45
05/19/2023 01:40:00	32.45
05/19/2023 01:45:00	32.45
05/19/2023 01:50:00	32.44
05/19/2023 01:55:00	32.44
05/19/2023 02:00:00	32.44
05/19/2023 02:05:00	32.45
05/19/2023 02:10:00	32.45
05/19/2023 02:15:00	32.44
05/19/2023 02:20:00	32.45
05/19/2023 02:25:00	32.44
05/19/2023 02:30:00	32.44
05/19/2023 02:35:00	32.44
05/19/2023 02:40:00	32.44
05/19/2023 02:45:00	32.44
05/19/2023 02:50:00	32.45
05/19/2023 02:55:00	32.45
05/19/2023 03:00:00	32.44
05/19/2023 03:05:00	32.44
05/19/2023 03:10:00	32.44
05/19/2023 03:15:00	32.44
05/19/2023 03:20:00	32.44
05/19/2023 03:25:00	32.44
05/19/2023 03:30:00	32.45
05/19/2023 03:35:00	32.44
05/19/2023 03:40:00	32.44
05/19/2023 03:45:00	32.44
05/19/2023 03:50:00	32.44
05/19/2023 03:55:00	32.44
05/19/2023 04:00:00	32.44

River Water Level Data
Neponset River, Hyde Park, MA
March 30 - October 6, 2023

Date & Time (UTC)	Water Level (NAVD88, ft)
05/19/2023 04:05:00	32.44
05/19/2023 04:10:00	32.44
05/19/2023 04:15:00	32.44
05/19/2023 04:20:00	32.44
05/19/2023 04:25:00	32.44
05/19/2023 04:30:00	32.44
05/19/2023 04:35:00	32.44
05/19/2023 04:40:00	32.44
05/19/2023 04:45:00	32.44
05/19/2023 04:50:00	32.43
05/19/2023 04:55:00	32.43
05/19/2023 05:00:00	32.44
05/19/2023 05:05:00	32.43
05/19/2023 05:10:00	32.43
05/19/2023 05:15:00	32.43
05/19/2023 05:20:00	32.43
05/19/2023 05:25:00	32.43
05/19/2023 05:30:00	32.43
05/19/2023 05:35:00	32.43
05/19/2023 05:40:00	32.43
05/19/2023 05:45:00	32.43
05/19/2023 05:50:00	32.43
05/19/2023 05:55:00	32.43
05/19/2023 06:00:00	32.43
05/19/2023 06:05:00	32.43
05/19/2023 06:10:00	32.43
05/19/2023 06:15:00	32.43
05/19/2023 06:20:00	32.43
05/19/2023 06:25:00	32.42
05/19/2023 06:30:00	32.43
05/19/2023 06:35:00	32.43
05/19/2023 06:40:00	32.43
05/19/2023 06:45:00	32.43
05/19/2023 06:50:00	32.43
05/19/2023 06:55:00	32.43
05/19/2023 07:00:00	32.43
05/19/2023 07:05:00	32.42
05/19/2023 07:10:00	32.42
05/19/2023 07:15:00	32.43
05/19/2023 07:20:00	32.42
05/19/2023 07:25:00	32.42

River Water Level Data
Neponset River, Hyde Park, MA
March 30 - October 6, 2023

Date & Time (UTC)	Water Level (NAVD88, ft)
05/19/2023 07:30:00	32.42
05/19/2023 07:35:00	32.42
05/19/2023 07:40:00	32.42
05/19/2023 07:45:00	32.42
05/19/2023 07:50:00	32.43
05/19/2023 07:55:00	32.42
05/19/2023 08:00:00	32.42
05/19/2023 08:05:00	32.42
05/19/2023 08:10:00	32.42
05/19/2023 08:15:00	32.42
05/19/2023 08:20:00	32.42
05/19/2023 08:25:00	32.42
05/19/2023 08:30:00	32.42
05/19/2023 08:35:00	32.43
05/19/2023 08:40:00	32.42
05/19/2023 08:45:00	32.42
05/19/2023 08:50:00	32.42
05/19/2023 08:55:00	32.43
05/19/2023 09:00:00	32.42
05/19/2023 09:05:00	32.42
05/19/2023 09:10:00	32.42
05/19/2023 09:15:00	32.42
05/19/2023 09:20:00	32.42
05/19/2023 09:25:00	32.42
05/19/2023 09:30:00	32.42
05/19/2023 09:35:00	32.42
05/19/2023 09:40:00	32.42
05/19/2023 09:45:00	32.42
05/19/2023 09:50:00	32.42
05/19/2023 09:55:00	32.42
05/19/2023 10:00:00	32.42
05/19/2023 10:05:00	32.42
05/19/2023 10:10:00	32.42
05/19/2023 10:15:00	32.42
05/19/2023 10:20:00	32.42
05/19/2023 10:25:00	32.42
05/19/2023 10:30:00	32.42
05/19/2023 10:35:00	32.42
05/19/2023 10:40:00	32.42
05/19/2023 10:45:00	32.42
05/19/2023 10:50:00	32.42

River Water Level Data
Neponset River, Hyde Park, MA
March 30 - October 6, 2023

Date & Time (UTC)	Water Level (NAVD88, ft)
05/19/2023 10:55:00	32.42
05/19/2023 11:00:00	32.41
05/19/2023 11:05:00	32.42
05/19/2023 11:10:00	32.42
05/19/2023 11:15:00	32.42
05/19/2023 11:20:00	32.42
05/19/2023 11:25:00	32.41
05/19/2023 11:30:00	32.41
05/19/2023 11:35:00	32.42
05/19/2023 11:40:00	32.42
05/19/2023 11:45:00	32.41
05/19/2023 11:50:00	32.41
05/19/2023 11:55:00	32.42
05/19/2023 12:00:00	32.42
05/19/2023 12:05:00	32.41
05/19/2023 12:10:00	32.40
05/19/2023 12:15:00	32.41
05/19/2023 12:20:00	32.41
05/19/2023 12:25:00	32.41
05/19/2023 12:30:00	32.41
05/19/2023 12:35:00	32.41
05/19/2023 12:40:00	32.41
05/19/2023 12:45:00	32.41
05/19/2023 12:50:00	32.41
05/19/2023 12:55:00	32.41
05/19/2023 13:00:00	32.41
05/19/2023 13:05:00	32.41
05/19/2023 13:10:00	32.41
05/19/2023 13:15:00	32.41
05/19/2023 13:20:00	32.41
05/19/2023 13:25:00	32.41
05/19/2023 13:30:00	32.40
05/19/2023 13:35:00	32.41
05/19/2023 13:40:00	32.41
05/19/2023 13:45:00	32.41
05/19/2023 13:50:00	32.41
05/19/2023 13:55:00	32.41
05/19/2023 14:00:00	32.40
05/19/2023 14:05:00	32.42
05/19/2023 14:10:00	32.41
05/19/2023 14:15:00	32.41

River Water Level Data
Neponset River, Hyde Park, MA
March 30 - October 6, 2023

Date & Time (UTC)	Water Level (NAVD88, ft)
05/19/2023 14:20:00	32.40
05/19/2023 14:25:00	32.41
05/19/2023 14:30:00	32.40
05/19/2023 14:35:00	32.41
05/19/2023 14:40:00	32.40
05/19/2023 14:45:00	32.40
05/19/2023 14:50:00	32.40
05/19/2023 14:55:00	32.41
05/19/2023 15:00:00	32.41
05/19/2023 15:05:00	32.41
05/19/2023 15:10:00	32.40
05/19/2023 15:15:00	32.41
05/19/2023 15:20:00	32.40
05/19/2023 15:25:00	32.40
05/19/2023 15:30:00	32.40
05/19/2023 15:35:00	32.41
05/19/2023 15:40:00	32.41
05/19/2023 15:45:00	32.41
05/19/2023 15:50:00	32.41
05/19/2023 15:55:00	32.41
05/19/2023 16:00:00	32.40
05/19/2023 16:05:00	32.41
05/19/2023 16:10:00	32.40
05/19/2023 16:15:00	32.41
05/19/2023 16:20:00	32.41
05/19/2023 16:25:00	32.41
05/19/2023 16:30:00	32.41
05/19/2023 16:35:00	32.42
05/19/2023 16:40:00	32.42
05/19/2023 16:45:00	32.41
05/19/2023 16:50:00	32.42
05/19/2023 16:55:00	32.41
05/19/2023 17:00:00	32.42
05/19/2023 17:05:00	32.44
05/19/2023 17:10:00	32.42
05/19/2023 17:15:00	32.43
05/19/2023 17:20:00	32.42
05/19/2023 17:25:00	32.43
05/19/2023 17:30:00	32.43
05/19/2023 17:35:00	32.43
05/19/2023 17:40:00	32.43

River Water Level Data
Neponset River, Hyde Park, MA
March 30 - October 6, 2023

Date & Time (UTC)	Water Level (NAVD88, ft)
05/19/2023 17:45:00	32.44
05/19/2023 17:50:00	32.43
05/19/2023 17:55:00	32.44
05/19/2023 18:00:00	32.44
05/19/2023 18:05:00	32.45
05/19/2023 18:10:00	32.44
05/19/2023 18:15:00	32.45
05/19/2023 18:20:00	32.46
05/19/2023 18:25:00	32.44
05/19/2023 18:30:00	32.46
05/19/2023 18:35:00	32.47
05/19/2023 18:40:00	32.46
05/19/2023 18:45:00	32.46
05/19/2023 18:50:00	32.48
05/19/2023 18:55:00	32.47
05/19/2023 19:00:00	32.46
05/19/2023 19:05:00	32.48
05/19/2023 19:10:00	32.48
05/19/2023 19:15:00	32.48
05/19/2023 19:20:00	32.48
05/19/2023 19:25:00	32.48
05/19/2023 19:30:00	32.49
05/19/2023 19:35:00	32.49
05/19/2023 19:40:00	32.49
05/19/2023 19:45:00	32.50
05/19/2023 19:50:00	32.49
05/19/2023 19:55:00	32.51
05/19/2023 20:00:00	32.50
05/19/2023 20:05:00	32.50
05/19/2023 20:10:00	32.50
05/19/2023 20:15:00	32.50
05/19/2023 20:20:00	32.51
05/19/2023 20:25:00	32.51
05/19/2023 20:30:00	32.52
05/19/2023 20:35:00	32.51
05/19/2023 20:40:00	32.52
05/19/2023 20:45:00	32.51
05/19/2023 20:50:00	32.52
05/19/2023 20:55:00	32.51
05/19/2023 21:00:00	32.51
05/19/2023 21:05:00	32.52

River Water Level Data
Neponset River, Hyde Park, MA
March 30 - October 6, 2023

Date & Time (UTC)	Water Level (NAVD88, ft)
05/19/2023 21:10:00	32.53
05/19/2023 21:15:00	32.52
05/19/2023 21:20:00	32.53
05/19/2023 21:25:00	32.52
05/19/2023 21:30:00	32.52
05/19/2023 21:35:00	32.53
05/19/2023 21:40:00	32.52
05/19/2023 21:45:00	32.52
05/19/2023 21:50:00	32.54
05/19/2023 21:55:00	32.53
05/19/2023 22:00:00	32.53
05/19/2023 22:05:00	32.53
05/19/2023 22:10:00	32.53
05/19/2023 22:15:00	32.53
05/19/2023 22:20:00	32.54
05/19/2023 22:25:00	32.53
05/19/2023 22:30:00	32.55
05/19/2023 22:35:00	32.54
05/19/2023 22:40:00	32.54
05/19/2023 22:45:00	32.54
05/19/2023 22:50:00	32.54
05/19/2023 22:55:00	32.52
05/19/2023 23:00:00	32.53
05/19/2023 23:05:00	32.53
05/19/2023 23:10:00	32.54
05/19/2023 23:15:00	32.54
05/19/2023 23:20:00	32.54
05/19/2023 23:25:00	32.54
05/19/2023 23:30:00	32.53
05/19/2023 23:35:00	32.54
05/19/2023 23:40:00	32.54
05/19/2023 23:45:00	32.54
05/19/2023 23:50:00	32.54
05/19/2023 23:55:00	32.54
05/20/2023 00:00:00	32.54
05/20/2023 00:05:00	32.54
05/20/2023 00:10:00	32.55
05/20/2023 00:15:00	32.55
05/20/2023 00:20:00	32.54
05/20/2023 00:25:00	32.53
05/20/2023 00:30:00	32.54

River Water Level Data
Neponset River, Hyde Park, MA
March 30 - October 6, 2023

Date & Time (UTC)	Water Level (NAVD88, ft)
05/20/2023 00:35:00	32.54
05/20/2023 00:40:00	32.53
05/20/2023 00:45:00	32.53
05/20/2023 00:50:00	32.54
05/20/2023 00:55:00	32.54
05/20/2023 01:00:00	32.54
05/20/2023 01:05:00	32.54
05/20/2023 01:10:00	32.54
05/20/2023 01:15:00	32.54
05/20/2023 01:20:00	32.54
05/20/2023 01:25:00	32.54
05/20/2023 01:30:00	32.53
05/20/2023 01:35:00	32.54
05/20/2023 01:40:00	32.53
05/20/2023 01:45:00	32.53
05/20/2023 01:50:00	32.54
05/20/2023 01:55:00	32.53
05/20/2023 02:00:00	32.53
05/20/2023 02:05:00	32.54
05/20/2023 02:10:00	32.53
05/20/2023 02:15:00	32.53
05/20/2023 02:20:00	32.53
05/20/2023 02:25:00	32.53
05/20/2023 02:30:00	32.53
05/20/2023 02:35:00	32.53
05/20/2023 02:40:00	32.53
05/20/2023 02:45:00	32.53
05/20/2023 02:50:00	32.53
05/20/2023 02:55:00	32.53
05/20/2023 03:00:00	32.53
05/20/2023 03:05:00	32.52
05/20/2023 03:10:00	32.54
05/20/2023 03:15:00	32.53
05/20/2023 03:20:00	32.52
05/20/2023 03:25:00	32.53
05/20/2023 03:30:00	32.53
05/20/2023 03:35:00	32.53
05/20/2023 03:40:00	32.53
05/20/2023 03:45:00	32.53
05/20/2023 03:50:00	32.53
05/20/2023 03:55:00	32.53

River Water Level Data
Neponset River, Hyde Park, MA
March 30 - October 6, 2023

Date & Time (UTC)	Water Level (NAVD88, ft)
05/20/2023 04:00:00	32.53
05/20/2023 04:05:00	32.53
05/20/2023 04:10:00	32.53
05/20/2023 04:15:00	32.53
05/20/2023 04:20:00	32.53
05/20/2023 04:25:00	32.53
05/20/2023 04:30:00	32.53
05/20/2023 04:35:00	32.53
05/20/2023 04:40:00	32.53
05/20/2023 04:45:00	32.53
05/20/2023 04:50:00	32.52
05/20/2023 04:55:00	32.53
05/20/2023 05:00:00	32.53
05/20/2023 05:05:00	32.53
05/20/2023 05:10:00	32.53
05/20/2023 05:15:00	32.53
05/20/2023 05:20:00	32.53
05/20/2023 05:25:00	32.53
05/20/2023 05:30:00	32.52
05/20/2023 05:35:00	32.53
05/20/2023 05:40:00	32.53
05/20/2023 05:45:00	32.52
05/20/2023 05:50:00	32.52
05/20/2023 05:55:00	32.52
05/20/2023 06:00:00	32.52
05/20/2023 06:05:00	32.52
05/20/2023 06:10:00	32.52
05/20/2023 06:15:00	32.52
05/20/2023 06:20:00	32.52
05/20/2023 06:25:00	32.52
05/20/2023 06:30:00	32.52
05/20/2023 06:35:00	32.52
05/20/2023 06:40:00	32.52
05/20/2023 06:45:00	32.53
05/20/2023 06:50:00	32.52
05/20/2023 06:55:00	32.52
05/20/2023 07:00:00	32.52
05/20/2023 07:05:00	32.52
05/20/2023 07:10:00	32.52
05/20/2023 07:15:00	32.52
05/20/2023 07:20:00	32.52

River Water Level Data
Neponset River, Hyde Park, MA
March 30 - October 6, 2023

Date & Time (UTC)	Water Level (NAVD88, ft)
05/20/2023 07:25:00	32.52
05/20/2023 07:30:00	32.52
05/20/2023 07:35:00	32.52
05/20/2023 07:40:00	32.52
05/20/2023 07:45:00	32.52
05/20/2023 07:50:00	32.52
05/20/2023 07:55:00	32.52
05/20/2023 08:00:00	32.52
05/20/2023 08:05:00	32.52
05/20/2023 08:10:00	32.51
05/20/2023 08:15:00	32.52
05/20/2023 08:20:00	32.52
05/20/2023 08:25:00	32.52
05/20/2023 08:30:00	32.52
05/20/2023 08:35:00	32.52
05/20/2023 08:40:00	32.52
05/20/2023 08:45:00	32.52
05/20/2023 08:50:00	32.52
05/20/2023 08:55:00	32.52
05/20/2023 09:00:00	32.52
05/20/2023 09:05:00	32.51
05/20/2023 09:10:00	32.52
05/20/2023 09:15:00	32.52
05/20/2023 09:20:00	32.52
05/20/2023 09:25:00	32.52
05/20/2023 09:30:00	32.52
05/20/2023 09:35:00	32.52
05/20/2023 09:40:00	32.52
05/20/2023 09:45:00	32.51
05/20/2023 09:50:00	32.52
05/20/2023 09:55:00	32.52
05/20/2023 10:00:00	32.52
05/20/2023 10:05:00	32.52
05/20/2023 10:10:00	32.52
05/20/2023 10:15:00	32.52
05/20/2023 10:20:00	32.52
05/20/2023 10:25:00	32.52
05/20/2023 10:30:00	32.52
05/20/2023 10:35:00	32.52
05/20/2023 10:40:00	32.52
05/20/2023 10:45:00	32.52

River Water Level Data
Neponset River, Hyde Park, MA
March 30 - October 6, 2023

Date & Time (UTC)	Water Level (NAVD88, ft)
05/20/2023 10:50:00	32.52
05/20/2023 10:55:00	32.52
05/20/2023 11:00:00	32.52
05/20/2023 11:05:00	32.52
05/20/2023 11:10:00	32.52
05/20/2023 11:15:00	32.52
05/20/2023 11:20:00	32.52
05/20/2023 11:25:00	32.52
05/20/2023 11:30:00	32.52
05/20/2023 11:35:00	32.52
05/20/2023 11:40:00	32.52
05/20/2023 11:45:00	32.52
05/20/2023 11:50:00	32.52
05/20/2023 11:55:00	32.52
05/20/2023 12:00:00	32.52
05/20/2023 12:05:00	32.52
05/20/2023 12:10:00	32.52
05/20/2023 12:15:00	32.52
05/20/2023 12:20:00	32.51
05/20/2023 12:25:00	32.52
05/20/2023 12:30:00	32.52
05/20/2023 12:35:00	32.52
05/20/2023 12:40:00	32.52
05/20/2023 12:45:00	32.52
05/20/2023 12:50:00	32.52
05/20/2023 12:55:00	32.51
05/20/2023 13:00:00	32.52
05/20/2023 13:05:00	32.52
05/20/2023 13:10:00	32.52
05/20/2023 13:15:00	32.52
05/20/2023 13:20:00	32.51
05/20/2023 13:25:00	32.52
05/20/2023 13:30:00	32.52
05/20/2023 13:35:00	32.52
05/20/2023 13:40:00	32.52
05/20/2023 13:45:00	32.51
05/20/2023 13:50:00	32.52
05/20/2023 13:55:00	32.52
05/20/2023 14:00:00	32.52
05/20/2023 14:05:00	32.52
05/20/2023 14:10:00	32.52

River Water Level Data
Neponset River, Hyde Park, MA
March 30 - October 6, 2023

Date & Time (UTC)	Water Level (NAVD88, ft)
05/20/2023 14:15:00	32.52
05/20/2023 14:20:00	32.52
05/20/2023 14:25:00	32.52
05/20/2023 14:30:00	32.52
05/20/2023 14:35:00	32.52
05/20/2023 14:40:00	32.52
05/20/2023 14:45:00	32.52
05/20/2023 14:50:00	32.51
05/20/2023 14:55:00	32.51
05/20/2023 15:00:00	32.52
05/20/2023 15:05:00	32.51
05/20/2023 15:10:00	32.51
05/20/2023 15:15:00	32.52
05/20/2023 15:20:00	32.51
05/20/2023 15:25:00	32.52
05/20/2023 15:30:00	32.52
05/20/2023 15:35:00	32.52
05/20/2023 15:40:00	32.52
05/20/2023 15:45:00	32.51
05/20/2023 15:50:00	32.52
05/20/2023 15:55:00	32.52
05/20/2023 16:00:00	32.52
05/20/2023 16:05:00	32.52
05/20/2023 16:10:00	32.52
05/20/2023 16:15:00	32.52
05/20/2023 16:20:00	32.52
05/20/2023 16:25:00	32.52
05/20/2023 16:30:00	32.52
05/20/2023 16:35:00	32.52
05/20/2023 16:40:00	32.52
05/20/2023 16:45:00	32.52
05/20/2023 16:50:00	32.52
05/20/2023 16:55:00	32.52
05/20/2023 17:00:00	32.52
05/20/2023 17:05:00	32.53
05/20/2023 17:10:00	32.53
05/20/2023 17:15:00	32.53
05/20/2023 17:20:00	32.54
05/20/2023 17:25:00	32.55
05/20/2023 17:30:00	32.55
05/20/2023 17:35:00	32.56

River Water Level Data
Neponset River, Hyde Park, MA
March 30 - October 6, 2023

Date & Time (UTC)	Water Level (NAVD88, ft)
05/20/2023 17:40:00	32.56
05/20/2023 17:45:00	32.57
05/20/2023 17:50:00	32.57
05/20/2023 17:55:00	32.57
05/20/2023 18:00:00	32.58
05/20/2023 18:05:00	32.58
05/20/2023 18:10:00	32.59
05/20/2023 18:15:00	32.60
05/20/2023 18:20:00	32.61
05/20/2023 18:25:00	32.61
05/20/2023 18:30:00	32.61
05/20/2023 18:35:00	32.61
05/20/2023 18:40:00	32.61
05/20/2023 18:45:00	32.61
05/20/2023 18:50:00	32.61
05/20/2023 18:55:00	32.61
05/20/2023 19:00:00	32.61
05/20/2023 19:05:00	32.61
05/20/2023 19:10:00	32.60
05/20/2023 19:15:00	32.60
05/20/2023 19:20:00	32.60
05/20/2023 19:25:00	32.60
05/20/2023 19:30:00	32.60
05/20/2023 19:35:00	32.60
05/20/2023 19:40:00	32.60
05/20/2023 19:45:00	32.61
05/20/2023 19:50:00	32.62
05/20/2023 19:55:00	32.62
05/20/2023 20:00:00	32.62
05/20/2023 20:05:00	32.63
05/20/2023 20:10:00	32.64
05/20/2023 20:15:00	32.64
05/20/2023 20:20:00	32.65
05/20/2023 20:25:00	32.65
05/20/2023 20:30:00	32.65
05/20/2023 20:35:00	32.65
05/20/2023 20:40:00	32.66
05/20/2023 20:45:00	32.66
05/20/2023 20:50:00	32.66
05/20/2023 20:55:00	32.66
05/20/2023 21:00:00	32.66

River Water Level Data
Neponset River, Hyde Park, MA
March 30 - October 6, 2023

Date & Time (UTC)	Water Level (NAVD88, ft)
05/20/2023 21:05:00	32.66
05/20/2023 21:10:00	32.66
05/20/2023 21:15:00	32.66
05/20/2023 21:20:00	32.67
05/20/2023 21:25:00	32.66
05/20/2023 21:30:00	32.66
05/20/2023 21:35:00	32.66
05/20/2023 21:40:00	32.66
05/20/2023 21:45:00	32.66
05/20/2023 21:50:00	32.66
05/20/2023 21:55:00	32.66
05/20/2023 22:00:00	32.66
05/20/2023 22:05:00	32.65
05/20/2023 22:10:00	32.65
05/20/2023 22:15:00	32.65
05/20/2023 22:20:00	32.65
05/20/2023 22:25:00	32.65
05/20/2023 22:30:00	32.65
05/20/2023 22:35:00	32.66
05/20/2023 22:40:00	32.66
05/20/2023 22:45:00	32.65
05/20/2023 22:50:00	32.65
05/20/2023 22:55:00	32.65
05/20/2023 23:00:00	32.66
05/20/2023 23:05:00	32.65
05/20/2023 23:10:00	32.65
05/20/2023 23:15:00	32.65
05/20/2023 23:20:00	32.66
05/20/2023 23:25:00	32.65
05/20/2023 23:30:00	32.65
05/20/2023 23:35:00	32.66
05/20/2023 23:40:00	32.65
05/20/2023 23:45:00	32.66
05/20/2023 23:50:00	32.65
05/20/2023 23:55:00	32.66
05/21/2023 00:00:00	32.66
05/21/2023 00:05:00	32.66
05/21/2023 00:10:00	32.67
05/21/2023 00:15:00	32.68
05/21/2023 00:20:00	32.70
05/21/2023 00:25:00	32.71

River Water Level Data
Neponset River, Hyde Park, MA
March 30 - October 6, 2023

Date & Time (UTC)	Water Level (NAVD88, ft)
05/21/2023 00:30:00	32.72
05/21/2023 00:35:00	32.72
05/21/2023 00:40:00	32.73
05/21/2023 00:45:00	32.73
05/21/2023 00:50:00	32.74
05/21/2023 00:55:00	32.74
05/21/2023 01:00:00	32.74
05/21/2023 01:05:00	32.74
05/21/2023 01:10:00	32.75
05/21/2023 01:15:00	32.74
05/21/2023 01:20:00	32.74
05/21/2023 01:25:00	32.75
05/21/2023 01:30:00	32.74
05/21/2023 01:35:00	32.75
05/21/2023 01:40:00	32.75
05/21/2023 01:45:00	32.75
05/21/2023 01:50:00	32.74
05/21/2023 01:55:00	32.74
05/21/2023 02:00:00	32.75
05/21/2023 02:05:00	32.75
05/21/2023 02:10:00	32.75
05/21/2023 02:15:00	32.75
05/21/2023 02:20:00	32.75
05/21/2023 02:25:00	32.75
05/21/2023 02:30:00	32.74
05/21/2023 02:35:00	32.74
05/21/2023 02:40:00	32.75
05/21/2023 02:45:00	32.75
05/21/2023 02:50:00	32.75
05/21/2023 02:55:00	32.75
05/21/2023 03:00:00	32.76
05/21/2023 03:05:00	32.76
05/21/2023 03:10:00	32.77
05/21/2023 03:15:00	32.79
05/21/2023 03:20:00	32.82
05/21/2023 03:25:00	32.84
05/21/2023 03:30:00	32.86
05/21/2023 03:35:00	32.89
05/21/2023 03:40:00	32.91
05/21/2023 03:45:00	32.93
05/21/2023 03:50:00	32.94

River Water Level Data
Neponset River, Hyde Park, MA
March 30 - October 6, 2023

Date & Time (UTC)	Water Level (NAVD88, ft)
05/21/2023 03:55:00	32.95
05/21/2023 04:00:00	32.98
05/21/2023 04:05:00	32.99
05/21/2023 04:10:00	33.02
05/21/2023 04:15:00	33.06
05/21/2023 04:20:00	33.10
05/21/2023 04:25:00	33.13
05/21/2023 04:30:00	33.14
05/21/2023 04:35:00	33.14
05/21/2023 04:40:00	33.14
05/21/2023 04:45:00	33.15
05/21/2023 04:50:00	33.16
05/21/2023 04:55:00	33.17
05/21/2023 05:00:00	33.18
05/21/2023 05:05:00	33.19
05/21/2023 05:10:00	33.20
05/21/2023 05:15:00	33.20
05/21/2023 05:20:00	33.20
05/21/2023 05:25:00	33.19
05/21/2023 05:30:00	33.19
05/21/2023 05:35:00	33.18
05/21/2023 05:40:00	33.18
05/21/2023 05:45:00	33.17
05/21/2023 05:50:00	33.17
05/21/2023 05:55:00	33.17
05/21/2023 06:00:00	33.17
05/21/2023 06:05:00	33.16
05/21/2023 06:10:00	33.16
05/21/2023 06:15:00	33.16
05/21/2023 06:20:00	33.16
05/21/2023 06:25:00	33.16
05/21/2023 06:30:00	33.15
05/21/2023 06:35:00	33.15
05/21/2023 06:40:00	33.15
05/21/2023 06:45:00	33.15
05/21/2023 06:50:00	33.15
05/21/2023 06:55:00	33.14
05/21/2023 07:00:00	33.13
05/21/2023 07:05:00	33.13
05/21/2023 07:10:00	33.13
05/21/2023 07:15:00	33.13

River Water Level Data
Neponset River, Hyde Park, MA
March 30 - October 6, 2023

Date & Time (UTC)	Water Level (NAVD88, ft)
05/21/2023 07:20:00	33.13
05/21/2023 07:25:00	33.13
05/21/2023 07:30:00	33.12
05/21/2023 07:35:00	33.12
05/21/2023 07:40:00	33.12
05/21/2023 07:45:00	33.12
05/21/2023 07:50:00	33.12
05/21/2023 07:55:00	33.12
05/21/2023 08:00:00	33.12
05/21/2023 08:05:00	33.11
05/21/2023 08:10:00	33.11
05/21/2023 08:15:00	33.11
05/21/2023 08:20:00	33.11
05/21/2023 08:25:00	33.11
05/21/2023 08:30:00	33.11
05/21/2023 08:35:00	33.11
05/21/2023 08:40:00	33.11
05/21/2023 08:45:00	33.11
05/21/2023 08:50:00	33.10
05/21/2023 08:55:00	33.10
05/21/2023 09:00:00	33.10
05/21/2023 09:05:00	33.10
05/21/2023 09:10:00	33.10
05/21/2023 09:15:00	33.10
05/21/2023 09:20:00	33.10
05/21/2023 09:25:00	33.10
05/21/2023 09:30:00	33.10
05/21/2023 09:35:00	33.11
05/21/2023 09:40:00	33.10
05/21/2023 09:45:00	33.10
05/21/2023 09:50:00	33.11
05/21/2023 09:55:00	33.11
05/21/2023 10:00:00	33.11
05/21/2023 10:05:00	33.11
05/21/2023 10:10:00	33.11
05/21/2023 10:15:00	33.11
05/21/2023 10:20:00	33.12
05/21/2023 10:25:00	33.11
05/21/2023 10:30:00	33.12
05/21/2023 10:35:00	33.12
05/21/2023 10:40:00	33.12

River Water Level Data
Neponset River, Hyde Park, MA
March 30 - October 6, 2023

Date & Time (UTC)	Water Level (NAVD88, ft)
05/21/2023 10:45:00	33.12
05/21/2023 10:50:00	33.12
05/21/2023 10:55:00	33.12
05/21/2023 11:00:00	33.12
05/21/2023 11:05:00	33.13
05/21/2023 11:10:00	33.13
05/21/2023 11:15:00	33.13
05/21/2023 11:20:00	33.13
05/21/2023 11:25:00	33.13
05/21/2023 11:30:00	33.13
05/21/2023 11:35:00	33.14
05/21/2023 11:40:00	33.14
05/21/2023 11:45:00	33.14
05/21/2023 11:50:00	33.14
05/21/2023 11:55:00	33.15
05/21/2023 12:00:00	33.15
05/21/2023 12:05:00	33.15
05/21/2023 12:10:00	33.15
05/21/2023 12:15:00	33.15
05/21/2023 12:20:00	33.16
05/21/2023 12:25:00	33.16
05/21/2023 12:30:00	33.16
05/21/2023 12:35:00	33.16
05/21/2023 12:40:00	33.16
05/21/2023 12:45:00	33.17
05/21/2023 12:50:00	33.17
05/21/2023 12:55:00	33.17
05/21/2023 13:00:00	33.17
05/21/2023 13:05:00	33.17
05/21/2023 13:10:00	33.17
05/21/2023 13:15:00	33.18
05/21/2023 13:20:00	33.18
05/21/2023 13:25:00	33.18
05/21/2023 13:30:00	33.18
05/21/2023 13:35:00	33.19
05/21/2023 13:40:00	33.19
05/21/2023 13:45:00	33.19
05/21/2023 13:50:00	33.20
05/21/2023 13:55:00	33.19
05/21/2023 14:00:00	33.19
05/21/2023 14:05:00	33.19

River Water Level Data
Neponset River, Hyde Park, MA
March 30 - October 6, 2023

Date & Time (UTC)	Water Level (NAVD88, ft)
05/21/2023 14:10:00	33.20
05/21/2023 14:15:00	33.20
05/21/2023 14:20:00	33.20
05/21/2023 14:25:00	33.20
05/21/2023 14:30:00	33.20
05/21/2023 14:35:00	33.21
05/21/2023 14:40:00	33.21
05/21/2023 14:45:00	33.21
05/21/2023 14:50:00	33.22
05/21/2023 14:55:00	33.22
05/21/2023 15:00:00	33.22
05/21/2023 15:05:00	33.22
05/21/2023 15:10:00	33.23
05/21/2023 15:15:00	33.22
05/21/2023 15:20:00	33.23
05/21/2023 15:25:00	33.22
05/21/2023 15:30:00	33.22
05/21/2023 15:35:00	33.23
05/21/2023 15:40:00	33.23
05/21/2023 15:45:00	33.23
05/21/2023 15:50:00	33.24
05/21/2023 15:55:00	33.23
05/21/2023 16:00:00	33.23
05/21/2023 16:05:00	33.23
05/21/2023 16:10:00	33.24
05/21/2023 16:15:00	33.24
05/21/2023 16:20:00	33.24
05/21/2023 16:25:00	33.24
05/21/2023 16:30:00	33.24
05/21/2023 16:35:00	33.25
05/21/2023 16:40:00	33.25
05/21/2023 16:45:00	33.25
05/21/2023 16:50:00	33.25
05/21/2023 16:55:00	33.25
05/21/2023 17:00:00	33.25
05/21/2023 17:05:00	33.26
05/21/2023 17:10:00	33.25
05/21/2023 17:15:00	33.26
05/21/2023 17:20:00	33.26
05/21/2023 17:25:00	33.25
05/21/2023 17:30:00	33.26

River Water Level Data
Neponset River, Hyde Park, MA
March 30 - October 6, 2023

Date & Time (UTC)	Water Level (NAVD88, ft)
05/21/2023 17:35:00	33.26
05/21/2023 17:40:00	33.26
05/21/2023 17:45:00	33.26
05/21/2023 17:50:00	33.27
05/21/2023 17:55:00	33.27
05/21/2023 18:00:00	33.27
05/21/2023 18:05:00	33.27
05/21/2023 18:10:00	33.27
05/21/2023 18:15:00	33.27
05/21/2023 18:20:00	33.27
05/21/2023 18:25:00	33.27
05/21/2023 18:30:00	33.27
05/21/2023 18:35:00	33.28
05/21/2023 18:40:00	33.27
05/21/2023 18:45:00	33.28
05/21/2023 18:50:00	33.27
05/21/2023 18:55:00	33.28
05/21/2023 19:00:00	33.27
05/21/2023 19:05:00	33.27
05/21/2023 19:10:00	33.28
05/21/2023 19:15:00	33.28
05/21/2023 19:20:00	33.28
05/21/2023 19:25:00	33.28
05/21/2023 19:30:00	33.28
05/21/2023 19:35:00	33.28
05/21/2023 19:40:00	33.28
05/21/2023 19:45:00	33.29
05/21/2023 19:50:00	33.28
05/21/2023 19:55:00	33.28
05/21/2023 20:00:00	33.29
05/21/2023 20:05:00	33.29
05/21/2023 20:10:00	33.29
05/21/2023 20:15:00	33.28
05/21/2023 20:20:00	33.29
05/21/2023 20:25:00	33.29
05/21/2023 20:30:00	33.29
05/21/2023 20:35:00	33.29
05/21/2023 20:40:00	33.28
05/21/2023 20:45:00	33.29
05/21/2023 20:50:00	33.29
05/21/2023 20:55:00	33.29

River Water Level Data
Neponset River, Hyde Park, MA
March 30 - October 6, 2023

Date & Time (UTC)	Water Level (NAVD88, ft)
05/21/2023 21:00:00	33.29
05/21/2023 21:05:00	33.29
05/21/2023 21:10:00	33.29
05/21/2023 21:15:00	33.29
05/21/2023 21:20:00	33.29
05/21/2023 21:25:00	33.29
05/21/2023 21:30:00	33.29
05/21/2023 21:35:00	33.29
05/21/2023 21:40:00	33.29
05/21/2023 21:45:00	33.29
05/21/2023 21:50:00	33.29
05/21/2023 21:55:00	33.30
05/21/2023 22:00:00	33.29
05/21/2023 22:05:00	33.29
05/21/2023 22:10:00	33.29
05/21/2023 22:15:00	33.29
05/21/2023 22:20:00	33.29
05/21/2023 22:25:00	33.30
05/21/2023 22:30:00	33.30
05/21/2023 22:35:00	33.30
05/21/2023 22:40:00	33.30
05/21/2023 22:45:00	33.29
05/21/2023 22:50:00	33.30
05/21/2023 22:55:00	33.30
05/21/2023 23:00:00	33.29
05/21/2023 23:05:00	33.30
05/21/2023 23:10:00	33.30
05/21/2023 23:15:00	33.30
05/21/2023 23:20:00	33.30
05/21/2023 23:25:00	33.29
05/21/2023 23:30:00	33.29
05/21/2023 23:35:00	33.30
05/21/2023 23:40:00	33.29
05/21/2023 23:45:00	33.29
05/21/2023 23:50:00	33.30
05/21/2023 23:55:00	33.29
05/22/2023 00:00:00	33.30
05/22/2023 00:05:00	33.30
05/22/2023 00:10:00	33.30
05/22/2023 00:15:00	33.29
05/22/2023 00:20:00	33.30

River Water Level Data
Neponset River, Hyde Park, MA
March 30 - October 6, 2023

Date & Time (UTC)	Water Level (NAVD88, ft)
05/22/2023 00:25:00	33.30
05/22/2023 00:30:00	33.30
05/22/2023 00:35:00	33.29
05/22/2023 00:40:00	33.30
05/22/2023 00:45:00	33.29
05/22/2023 00:50:00	33.30
05/22/2023 00:55:00	33.30
05/22/2023 01:00:00	33.30
05/22/2023 01:05:00	33.30
05/22/2023 01:10:00	33.30
05/22/2023 01:15:00	33.30
05/22/2023 01:20:00	33.30
05/22/2023 01:25:00	33.30
05/22/2023 01:30:00	33.30
05/22/2023 01:35:00	33.30
05/22/2023 01:40:00	33.29
05/22/2023 01:45:00	33.30
05/22/2023 01:50:00	33.30
05/22/2023 01:55:00	33.30
05/22/2023 02:00:00	33.30
05/22/2023 02:05:00	33.30
05/22/2023 02:10:00	33.30
05/22/2023 02:15:00	33.30
05/22/2023 02:20:00	33.30
05/22/2023 02:25:00	33.30
05/22/2023 02:30:00	33.30
05/22/2023 02:35:00	33.30
05/22/2023 02:40:00	33.30
05/22/2023 02:45:00	33.30
05/22/2023 02:50:00	33.30
05/22/2023 02:55:00	33.30
05/22/2023 03:00:00	33.30
05/22/2023 03:05:00	33.30
05/22/2023 03:10:00	33.30
05/22/2023 03:15:00	33.29
05/22/2023 03:20:00	33.29
05/22/2023 03:25:00	33.30
05/22/2023 03:30:00	33.30
05/22/2023 03:35:00	33.29
05/22/2023 03:40:00	33.30
05/22/2023 03:45:00	33.30

River Water Level Data
Neponset River, Hyde Park, MA
March 30 - October 6, 2023

Date & Time (UTC)	Water Level (NAVD88, ft)
05/22/2023 03:50:00	33.29
05/22/2023 03:55:00	33.30
05/22/2023 04:00:00	33.30
05/22/2023 04:05:00	33.29
05/22/2023 04:10:00	33.29
05/22/2023 04:15:00	33.29
05/22/2023 04:20:00	33.29
05/22/2023 04:25:00	33.30
05/22/2023 04:30:00	33.29
05/22/2023 04:35:00	33.30
05/22/2023 04:40:00	33.30
05/22/2023 04:45:00	33.30
05/22/2023 04:50:00	33.30
05/22/2023 04:55:00	33.30
05/22/2023 05:00:00	33.30
05/22/2023 05:05:00	33.30
05/22/2023 05:10:00	33.29
05/22/2023 05:15:00	33.30
05/22/2023 05:20:00	33.29
05/22/2023 05:25:00	33.30
05/22/2023 05:30:00	33.30
05/22/2023 05:35:00	33.29
05/22/2023 05:40:00	33.30
05/22/2023 05:45:00	33.30
05/22/2023 05:50:00	33.29
05/22/2023 05:55:00	33.30
05/22/2023 06:00:00	33.30
05/22/2023 06:05:00	33.30
05/22/2023 06:10:00	33.29
05/22/2023 06:15:00	33.30
05/22/2023 06:20:00	33.30
05/22/2023 06:25:00	33.30
05/22/2023 06:30:00	33.30
05/22/2023 06:35:00	33.30
05/22/2023 06:40:00	33.29
05/22/2023 06:45:00	33.30
05/22/2023 06:50:00	33.30
05/22/2023 06:55:00	33.30
05/22/2023 07:00:00	33.30
05/22/2023 07:05:00	33.30
05/22/2023 07:10:00	33.30

River Water Level Data
Neponset River, Hyde Park, MA
March 30 - October 6, 2023

Date & Time (UTC)	Water Level (NAVD88, ft)
05/22/2023 07:15:00	33.29
05/22/2023 07:20:00	33.30
05/22/2023 07:25:00	33.30
05/22/2023 07:30:00	33.30
05/22/2023 07:35:00	33.30
05/22/2023 07:40:00	33.29
05/22/2023 07:45:00	33.30
05/22/2023 07:50:00	33.30
05/22/2023 07:55:00	33.29
05/22/2023 08:00:00	33.29
05/22/2023 08:05:00	33.29
05/22/2023 08:10:00	33.30
05/22/2023 08:15:00	33.30
05/22/2023 08:20:00	33.29
05/22/2023 08:25:00	33.29
05/22/2023 08:30:00	33.30
05/22/2023 08:35:00	33.30
05/22/2023 08:40:00	33.29
05/22/2023 08:45:00	33.30
05/22/2023 08:50:00	33.29
05/22/2023 08:55:00	33.29
05/22/2023 09:00:00	33.30
05/22/2023 09:05:00	33.30
05/22/2023 09:10:00	33.30
05/22/2023 09:15:00	33.29
05/22/2023 09:20:00	33.29
05/22/2023 09:25:00	33.29
05/22/2023 09:30:00	33.29
05/22/2023 09:35:00	33.30
05/22/2023 09:40:00	33.29
05/22/2023 09:45:00	33.29
05/22/2023 09:50:00	33.29
05/22/2023 09:55:00	33.29
05/22/2023 10:00:00	33.29
05/22/2023 10:05:00	33.29
05/22/2023 10:10:00	33.29
05/22/2023 10:15:00	33.29
05/22/2023 10:20:00	33.29
05/22/2023 10:25:00	33.29
05/22/2023 10:30:00	33.30
05/22/2023 10:35:00	33.29

River Water Level Data
Neponset River, Hyde Park, MA
March 30 - October 6, 2023

Date & Time (UTC)	Water Level (NAVD88, ft)
05/22/2023 10:40:00	33.29
05/22/2023 10:45:00	33.29
05/22/2023 10:50:00	33.29
05/22/2023 10:55:00	33.28
05/22/2023 11:00:00	33.29
05/22/2023 11:05:00	33.29
05/22/2023 11:10:00	33.29
05/22/2023 11:15:00	33.29
05/22/2023 11:20:00	33.28
05/22/2023 11:25:00	33.29
05/22/2023 11:30:00	33.28
05/22/2023 11:35:00	33.29
05/22/2023 11:40:00	33.29
05/22/2023 11:45:00	33.29
05/22/2023 11:50:00	33.28
05/22/2023 11:55:00	33.29
05/22/2023 12:00:00	33.29
05/22/2023 12:05:00	33.28
05/22/2023 12:10:00	33.28
05/22/2023 12:15:00	33.29
05/22/2023 12:20:00	33.28
05/22/2023 12:25:00	33.28
05/22/2023 12:30:00	33.29
05/22/2023 12:35:00	33.29
05/22/2023 12:40:00	33.29
05/22/2023 12:45:00	33.29
05/22/2023 12:50:00	33.29
05/22/2023 12:55:00	33.29
05/22/2023 13:00:00	33.29
05/22/2023 13:05:00	33.29
05/22/2023 13:10:00	33.29
05/22/2023 13:15:00	33.29
05/22/2023 13:20:00	33.29
05/22/2023 13:25:00	33.29
05/22/2023 13:30:00	33.29
05/22/2023 13:35:00	33.29
05/22/2023 13:40:00	33.30
05/22/2023 13:45:00	33.28
05/22/2023 13:50:00	33.29
05/22/2023 13:55:00	33.30
05/22/2023 14:00:00	33.29

River Water Level Data
Neponset River, Hyde Park, MA
March 30 - October 6, 2023

Date & Time (UTC)	Water Level (NAVD88, ft)
05/22/2023 14:05:00	33.29
05/22/2023 14:10:00	33.29
05/22/2023 14:15:00	33.28
05/22/2023 14:20:00	33.29
05/22/2023 14:25:00	33.30
05/22/2023 14:30:00	33.29
05/22/2023 14:35:00	33.29
05/22/2023 14:40:00	33.29
05/22/2023 14:45:00	33.29
05/22/2023 14:50:00	33.29
05/22/2023 14:55:00	33.30
05/22/2023 15:00:00	33.30
05/22/2023 15:05:00	33.29
05/22/2023 15:10:00	33.30
05/22/2023 15:15:00	33.29
05/22/2023 15:20:00	33.29
05/22/2023 15:25:00	33.29
05/22/2023 15:30:00	33.29
05/22/2023 15:35:00	33.29
05/22/2023 15:40:00	33.29
05/22/2023 15:45:00	33.29
05/22/2023 15:50:00	33.29
05/22/2023 15:55:00	33.29
05/22/2023 16:00:00	33.29
05/22/2023 16:05:00	33.29
05/22/2023 16:10:00	33.30
05/22/2023 16:15:00	33.29
05/22/2023 16:20:00	33.30
05/22/2023 16:25:00	33.29
05/22/2023 16:30:00	33.29
05/22/2023 16:35:00	33.29
05/22/2023 16:40:00	33.29
05/22/2023 16:45:00	33.30
05/22/2023 16:50:00	33.29
05/22/2023 16:55:00	33.29
05/22/2023 17:00:00	33.29
05/22/2023 17:05:00	33.29
05/22/2023 17:10:00	33.29
05/22/2023 17:15:00	33.29
05/22/2023 17:20:00	33.30
05/22/2023 17:25:00	33.29

River Water Level Data
Neponset River, Hyde Park, MA
March 30 - October 6, 2023

Date & Time (UTC)	Water Level (NAVD88, ft)
05/22/2023 17:30:00	33.29
05/22/2023 17:35:00	33.29
05/22/2023 17:40:00	33.28
05/22/2023 17:45:00	33.29
05/22/2023 17:50:00	33.28
05/22/2023 17:55:00	33.29
05/22/2023 18:00:00	33.29
05/22/2023 18:05:00	33.28
05/22/2023 18:10:00	33.27
05/22/2023 18:15:00	33.27
05/22/2023 18:20:00	33.27
05/22/2023 18:25:00	33.27
05/22/2023 18:30:00	33.27
05/22/2023 18:35:00	33.26
05/22/2023 18:40:00	33.26
05/22/2023 18:45:00	33.26
05/22/2023 18:50:00	33.25
05/22/2023 18:55:00	33.24
05/22/2023 19:00:00	33.24
05/22/2023 19:05:00	33.24
05/22/2023 19:10:00	33.23
05/22/2023 19:15:00	33.23
05/22/2023 19:20:00	33.23
05/22/2023 19:25:00	33.22
05/22/2023 19:30:00	33.22
05/22/2023 19:35:00	33.21
05/22/2023 19:40:00	33.21
05/22/2023 19:45:00	33.20
05/22/2023 19:50:00	33.21
05/22/2023 19:55:00	33.20
05/22/2023 20:00:00	33.20
05/22/2023 20:05:00	33.19
05/22/2023 20:10:00	33.19
05/22/2023 20:15:00	33.19
05/22/2023 20:20:00	33.19
05/22/2023 20:25:00	33.18
05/22/2023 20:30:00	33.18
05/22/2023 20:35:00	33.18
05/22/2023 20:40:00	33.17
05/22/2023 20:45:00	33.17
05/22/2023 20:50:00	33.17

River Water Level Data
Neponset River, Hyde Park, MA
March 30 - October 6, 2023

Date & Time (UTC)	Water Level (NAVD88, ft)
05/22/2023 20:55:00	33.17
05/22/2023 21:00:00	33.17
05/22/2023 21:05:00	33.16
05/22/2023 21:10:00	33.16
05/22/2023 21:15:00	33.16
05/22/2023 21:20:00	33.16
05/22/2023 21:25:00	33.16
05/22/2023 21:30:00	33.16
05/22/2023 21:35:00	33.16
05/22/2023 21:40:00	33.15
05/22/2023 21:45:00	33.15
05/22/2023 21:50:00	33.15
05/22/2023 21:55:00	33.15
05/22/2023 22:00:00	33.15
05/22/2023 22:05:00	33.14
05/22/2023 22:10:00	33.14
05/22/2023 22:15:00	33.14
05/22/2023 22:20:00	33.14
05/22/2023 22:25:00	33.14
05/22/2023 22:30:00	33.14
05/22/2023 22:35:00	33.15
05/22/2023 22:40:00	33.14
05/22/2023 22:45:00	33.14
05/22/2023 22:50:00	33.14
05/22/2023 22:55:00	33.15
05/22/2023 23:00:00	33.14
05/22/2023 23:05:00	33.14
05/22/2023 23:10:00	33.14
05/22/2023 23:15:00	33.14
05/22/2023 23:20:00	33.14
05/22/2023 23:25:00	33.14
05/22/2023 23:30:00	33.14
05/22/2023 23:35:00	33.14
05/22/2023 23:40:00	33.14
05/22/2023 23:45:00	33.14
05/22/2023 23:50:00	33.14
05/22/2023 23:55:00	33.14
05/23/2023 00:00:00	33.14
05/23/2023 00:05:00	33.13
05/23/2023 00:10:00	33.14
05/23/2023 00:15:00	33.14

River Water Level Data
Neponset River, Hyde Park, MA
March 30 - October 6, 2023

Date & Time (UTC)	Water Level (NAVD88, ft)
05/23/2023 00:20:00	33.13
05/23/2023 00:25:00	33.13
05/23/2023 00:30:00	33.13
05/23/2023 00:35:00	33.14
05/23/2023 00:40:00	33.14
05/23/2023 00:45:00	33.13
05/23/2023 00:50:00	33.14
05/23/2023 00:55:00	33.14
05/23/2023 01:00:00	33.14
05/23/2023 01:05:00	33.14
05/23/2023 01:10:00	33.14
05/23/2023 01:15:00	33.14
05/23/2023 01:20:00	33.14
05/23/2023 01:25:00	33.14
05/23/2023 01:30:00	33.14
05/23/2023 01:35:00	33.14
05/23/2023 01:40:00	33.14
05/23/2023 01:45:00	33.14
05/23/2023 01:50:00	33.14
05/23/2023 01:55:00	33.14
05/23/2023 02:00:00	33.14
05/23/2023 02:05:00	33.14
05/23/2023 02:10:00	33.14
05/23/2023 02:15:00	33.14
05/23/2023 02:20:00	33.14
05/23/2023 02:25:00	33.14
05/23/2023 02:30:00	33.14
05/23/2023 02:35:00	33.14
05/23/2023 02:40:00	33.14
05/23/2023 02:45:00	33.14
05/23/2023 02:50:00	33.15
05/23/2023 02:55:00	33.14
05/23/2023 03:00:00	33.14
05/23/2023 03:05:00	33.14
05/23/2023 03:10:00	33.15
05/23/2023 03:15:00	33.15
05/23/2023 03:20:00	33.15
05/23/2023 03:25:00	33.15
05/23/2023 03:30:00	33.14
05/23/2023 03:35:00	33.15
05/23/2023 03:40:00	33.15

River Water Level Data
Neponset River, Hyde Park, MA
March 30 - October 6, 2023

Date & Time (UTC)	Water Level (NAVD88, ft)
05/23/2023 03:45:00	33.15
05/23/2023 03:50:00	33.14
05/23/2023 03:55:00	33.15
05/23/2023 04:00:00	33.15
05/23/2023 04:05:00	33.15
05/23/2023 04:10:00	33.15
05/23/2023 04:15:00	33.15
05/23/2023 04:20:00	33.15
05/23/2023 04:25:00	33.15
05/23/2023 04:30:00	33.15
05/23/2023 04:35:00	33.15
05/23/2023 04:40:00	33.15
05/23/2023 04:45:00	33.15
05/23/2023 04:50:00	33.15
05/23/2023 04:55:00	33.15
05/23/2023 05:00:00	33.15
05/23/2023 05:05:00	33.15
05/23/2023 05:10:00	33.15
05/23/2023 05:15:00	33.15
05/23/2023 05:20:00	33.15
05/23/2023 05:25:00	33.15
05/23/2023 05:30:00	33.15
05/23/2023 05:35:00	33.15
05/23/2023 05:40:00	33.15
05/23/2023 05:45:00	33.15
05/23/2023 05:50:00	33.15
05/23/2023 05:55:00	33.15
05/23/2023 06:00:00	33.15
05/23/2023 06:05:00	33.15
05/23/2023 06:10:00	33.15
05/23/2023 06:15:00	33.15
05/23/2023 06:20:00	33.16
05/23/2023 06:25:00	33.16
05/23/2023 06:30:00	33.15
05/23/2023 06:35:00	33.16
05/23/2023 06:40:00	33.15
05/23/2023 06:45:00	33.16
05/23/2023 06:50:00	33.15
05/23/2023 06:55:00	33.15
05/23/2023 07:00:00	33.15
05/23/2023 07:05:00	33.15

River Water Level Data
Neponset River, Hyde Park, MA
March 30 - October 6, 2023

Date & Time (UTC)	Water Level (NAVD88, ft)
05/23/2023 07:10:00	33.16
05/23/2023 07:15:00	33.16
05/23/2023 07:20:00	33.15
05/23/2023 07:25:00	33.16
05/23/2023 07:30:00	33.16
05/23/2023 07:35:00	33.16
05/23/2023 07:40:00	33.16
05/23/2023 07:45:00	33.16
05/23/2023 07:50:00	33.16
05/23/2023 07:55:00	33.16
05/23/2023 08:00:00	33.16
05/23/2023 08:05:00	33.15
05/23/2023 08:10:00	33.16
05/23/2023 08:15:00	33.16
05/23/2023 08:20:00	33.16
05/23/2023 08:25:00	33.15
05/23/2023 08:30:00	33.16
05/23/2023 08:35:00	33.16
05/23/2023 08:40:00	33.16
05/23/2023 08:45:00	33.16
05/23/2023 08:50:00	33.16
05/23/2023 08:55:00	33.16
05/23/2023 09:00:00	33.16
05/23/2023 09:05:00	33.16
05/23/2023 09:10:00	33.16
05/23/2023 09:15:00	33.16
05/23/2023 09:20:00	33.16
05/23/2023 09:25:00	33.16
05/23/2023 09:30:00	33.16
05/23/2023 09:35:00	33.16
05/23/2023 09:40:00	33.16
05/23/2023 09:45:00	33.15
05/23/2023 09:50:00	33.16
05/23/2023 09:55:00	33.16
05/23/2023 10:00:00	33.15
05/23/2023 10:05:00	33.16
05/23/2023 10:10:00	33.16
05/23/2023 10:15:00	33.16
05/23/2023 10:20:00	33.16
05/23/2023 10:25:00	33.16
05/23/2023 10:30:00	33.15

River Water Level Data
Neponset River, Hyde Park, MA
March 30 - October 6, 2023

Date & Time (UTC)	Water Level (NAVD88, ft)
05/23/2023 10:35:00	33.15
05/23/2023 10:40:00	33.15
05/23/2023 10:45:00	33.15
05/23/2023 10:50:00	33.16
05/23/2023 10:55:00	33.16
05/23/2023 11:00:00	33.15
05/23/2023 11:05:00	33.15
05/23/2023 11:10:00	33.15
05/23/2023 11:15:00	33.15
05/23/2023 11:20:00	33.15
05/23/2023 11:25:00	33.15
05/23/2023 11:30:00	33.16
05/23/2023 11:35:00	33.15
05/23/2023 11:40:00	33.15
05/23/2023 11:45:00	33.15
05/23/2023 11:50:00	33.15
05/23/2023 11:55:00	33.15
05/23/2023 12:00:00	33.15
05/23/2023 12:05:00	33.15
05/23/2023 12:10:00	33.15
05/23/2023 12:15:00	33.15
05/23/2023 12:20:00	33.15
05/23/2023 12:25:00	33.16
05/23/2023 12:30:00	33.15
05/23/2023 12:35:00	33.15
05/23/2023 12:40:00	33.15
05/23/2023 12:45:00	33.15
05/23/2023 12:50:00	33.16
05/23/2023 12:55:00	33.15
05/23/2023 13:00:00	33.15
05/23/2023 13:05:00	33.16
05/23/2023 13:10:00	33.16
05/23/2023 13:15:00	33.15
05/23/2023 13:20:00	33.16
05/23/2023 13:25:00	33.16
05/23/2023 13:30:00	33.15
05/23/2023 13:35:00	33.15
05/23/2023 13:40:00	33.15
05/23/2023 13:45:00	33.15
05/23/2023 13:50:00	33.15
05/23/2023 13:55:00	33.15

River Water Level Data
Neponset River, Hyde Park, MA
March 30 - October 6, 2023

Date & Time (UTC)	Water Level (NAVD88, ft)
05/23/2023 14:00:00	33.15
05/23/2023 14:05:00	33.15
05/23/2023 14:10:00	33.15
05/23/2023 14:15:00	33.16
05/23/2023 14:20:00	33.15
05/23/2023 14:25:00	33.15
05/23/2023 14:30:00	33.16
05/23/2023 14:35:00	33.15
05/23/2023 14:40:00	33.15
05/23/2023 14:45:00	33.15
05/23/2023 14:50:00	33.16
05/23/2023 14:55:00	33.15
05/23/2023 15:00:00	33.15
05/23/2023 15:05:00	33.15
05/23/2023 15:10:00	33.15
05/23/2023 15:15:00	33.15
05/23/2023 15:20:00	33.15
05/23/2023 15:25:00	33.15
05/23/2023 15:30:00	33.15
05/23/2023 15:35:00	33.14
05/23/2023 15:40:00	33.15
05/23/2023 15:45:00	33.15
05/23/2023 15:50:00	33.15
05/23/2023 15:55:00	33.15
05/23/2023 16:00:00	33.15
05/23/2023 16:05:00	33.15
05/23/2023 16:10:00	33.15
05/23/2023 16:15:00	33.15
05/23/2023 16:20:00	33.15
05/23/2023 16:25:00	33.15
05/23/2023 16:30:00	33.15
05/23/2023 16:35:00	33.15
05/23/2023 16:40:00	33.15
05/23/2023 16:45:00	33.15
05/23/2023 16:50:00	33.15
05/23/2023 16:55:00	33.14
05/23/2023 17:00:00	33.15
05/23/2023 17:05:00	33.15
05/23/2023 17:10:00	33.15
05/23/2023 17:15:00	33.15
05/23/2023 17:20:00	33.15

River Water Level Data
Neponset River, Hyde Park, MA
March 30 - October 6, 2023

Date & Time (UTC)	Water Level (NAVD88, ft)
05/23/2023 17:25:00	33.15
05/23/2023 17:30:00	33.15
05/23/2023 17:35:00	33.15
05/23/2023 17:40:00	33.15
05/23/2023 17:45:00	33.15
05/23/2023 17:50:00	33.15
05/23/2023 17:55:00	33.14
05/23/2023 18:00:00	33.15
05/23/2023 18:05:00	33.15
05/23/2023 18:10:00	33.15
05/23/2023 18:15:00	33.15
05/23/2023 18:20:00	33.15
05/23/2023 18:25:00	33.14
05/23/2023 18:30:00	33.15
05/23/2023 18:35:00	33.15
05/23/2023 18:40:00	33.15
05/23/2023 18:45:00	33.15
05/23/2023 18:50:00	33.15
05/23/2023 18:55:00	33.14
05/23/2023 19:00:00	33.15
05/23/2023 19:05:00	33.15
05/23/2023 19:10:00	33.14
05/23/2023 19:15:00	33.14
05/23/2023 19:20:00	33.15
05/23/2023 19:25:00	33.15
05/23/2023 19:30:00	33.15
05/23/2023 19:35:00	33.14
05/23/2023 19:40:00	33.15
05/23/2023 19:45:00	33.15
05/23/2023 19:50:00	33.15
05/23/2023 19:55:00	33.14
05/23/2023 20:00:00	33.15
05/23/2023 20:05:00	33.15
05/23/2023 20:10:00	33.14
05/23/2023 20:15:00	33.15
05/23/2023 20:20:00	33.14
05/23/2023 20:25:00	33.15
05/23/2023 20:30:00	33.15
05/23/2023 20:35:00	33.15
05/23/2023 20:40:00	33.14
05/23/2023 20:45:00	33.14

River Water Level Data
Neponset River, Hyde Park, MA
March 30 - October 6, 2023

Date & Time (UTC)	Water Level (NAVD88, ft)
05/23/2023 20:50:00	33.14
05/23/2023 20:55:00	33.14
05/23/2023 21:00:00	33.14
05/23/2023 21:05:00	33.14
05/23/2023 21:10:00	33.14
05/23/2023 21:15:00	33.14
05/23/2023 21:20:00	33.14
05/23/2023 21:25:00	33.14
05/23/2023 21:30:00	33.14
05/23/2023 21:35:00	33.14
05/23/2023 21:40:00	33.13
05/23/2023 21:45:00	33.14
05/23/2023 21:50:00	33.14
05/23/2023 21:55:00	33.14
05/23/2023 22:00:00	33.14
05/23/2023 22:05:00	33.14
05/23/2023 22:10:00	33.13
05/23/2023 22:15:00	33.13
05/23/2023 22:20:00	33.13
05/23/2023 22:25:00	33.13
05/23/2023 22:30:00	33.14
05/23/2023 22:35:00	33.13
05/23/2023 22:40:00	33.14
05/23/2023 22:45:00	33.13
05/23/2023 22:50:00	33.14
05/23/2023 22:55:00	33.13
05/23/2023 23:00:00	33.14
05/23/2023 23:05:00	33.14
05/23/2023 23:10:00	33.14
05/23/2023 23:15:00	33.14
05/23/2023 23:20:00	33.14
05/23/2023 23:25:00	33.13
05/23/2023 23:30:00	33.14
05/23/2023 23:35:00	33.13
05/23/2023 23:40:00	33.14
05/23/2023 23:45:00	33.14
05/23/2023 23:50:00	33.13
05/23/2023 23:55:00	33.13
05/24/2023 00:00:00	33.13
05/24/2023 00:05:00	33.13
05/24/2023 00:10:00	33.13

River Water Level Data
Neponset River, Hyde Park, MA
March 30 - October 6, 2023

Date & Time (UTC)	Water Level (NAVD88, ft)
05/24/2023 00:15:00	33.13
05/24/2023 00:20:00	33.14
05/24/2023 00:25:00	33.13
05/24/2023 00:30:00	33.14
05/24/2023 00:35:00	33.13
05/24/2023 00:40:00	33.13
05/24/2023 00:45:00	33.13
05/24/2023 00:50:00	33.13
05/24/2023 00:55:00	33.14
05/24/2023 01:00:00	33.13
05/24/2023 01:05:00	33.13
05/24/2023 01:10:00	33.13
05/24/2023 01:15:00	33.13
05/24/2023 01:20:00	33.13
05/24/2023 01:25:00	33.13
05/24/2023 01:30:00	33.13
05/24/2023 01:35:00	33.13
05/24/2023 01:40:00	33.13
05/24/2023 01:45:00	33.14
05/24/2023 01:50:00	33.14
05/24/2023 01:55:00	33.13
05/24/2023 02:00:00	33.13
05/24/2023 02:05:00	33.13
05/24/2023 02:10:00	33.14
05/24/2023 02:15:00	33.13
05/24/2023 02:20:00	33.13
05/24/2023 02:25:00	33.13
05/24/2023 02:30:00	33.13
05/24/2023 02:35:00	33.13
05/24/2023 02:40:00	33.13
05/24/2023 02:45:00	33.13
05/24/2023 02:50:00	33.13
05/24/2023 02:55:00	33.13
05/24/2023 03:00:00	33.13
05/24/2023 03:05:00	33.13
05/24/2023 03:10:00	33.13
05/24/2023 03:15:00	33.13
05/24/2023 03:20:00	33.13
05/24/2023 03:25:00	33.13
05/24/2023 03:30:00	33.13
05/24/2023 03:35:00	33.13

River Water Level Data
Neponset River, Hyde Park, MA
March 30 - October 6, 2023

Date & Time (UTC)	Water Level (NAVD88, ft)
05/24/2023 03:40:00	33.13
05/24/2023 03:45:00	33.13
05/24/2023 03:50:00	33.13
05/24/2023 03:55:00	33.12
05/24/2023 04:00:00	33.12
05/24/2023 04:05:00	33.13
05/24/2023 04:10:00	33.13
05/24/2023 04:15:00	33.13
05/24/2023 04:20:00	33.13
05/24/2023 04:25:00	33.13
05/24/2023 04:30:00	33.13
05/24/2023 04:35:00	33.12
05/24/2023 04:40:00	33.13
05/24/2023 04:45:00	33.13
05/24/2023 04:50:00	33.13
05/24/2023 04:55:00	33.12
05/24/2023 05:00:00	33.13
05/24/2023 05:05:00	33.12
05/24/2023 05:10:00	33.12
05/24/2023 05:15:00	33.13
05/24/2023 05:20:00	33.13
05/24/2023 05:25:00	33.13
05/24/2023 05:30:00	33.13
05/24/2023 05:35:00	33.12
05/24/2023 05:40:00	33.13
05/24/2023 05:45:00	33.12
05/24/2023 05:50:00	33.13
05/24/2023 05:55:00	33.12
05/24/2023 06:00:00	33.13
05/24/2023 06:05:00	33.12
05/24/2023 06:10:00	33.13
05/24/2023 06:15:00	33.13
05/24/2023 06:20:00	33.12
05/24/2023 06:25:00	33.12
05/24/2023 06:30:00	33.12
05/24/2023 06:35:00	33.12
05/24/2023 06:40:00	33.13
05/24/2023 06:45:00	33.13
05/24/2023 06:50:00	33.12
05/24/2023 06:55:00	33.12
05/24/2023 07:00:00	33.12

River Water Level Data
Neponset River, Hyde Park, MA
March 30 - October 6, 2023

Date & Time (UTC)	Water Level (NAVD88, ft)
05/24/2023 07:05:00	33.12
05/24/2023 07:10:00	33.12
05/24/2023 07:15:00	33.12
05/24/2023 07:20:00	33.12
05/24/2023 07:25:00	33.12
05/24/2023 07:30:00	33.12
05/24/2023 07:35:00	33.12
05/24/2023 07:40:00	33.12
05/24/2023 07:45:00	33.12
05/24/2023 07:50:00	33.12
05/24/2023 07:55:00	33.12
05/24/2023 08:00:00	33.12
05/24/2023 08:05:00	33.12
05/24/2023 08:10:00	33.12
05/24/2023 08:15:00	33.12
05/24/2023 08:20:00	33.12
05/24/2023 08:25:00	33.12
05/24/2023 08:30:00	33.12
05/24/2023 08:35:00	33.12
05/24/2023 08:40:00	33.12
05/24/2023 08:45:00	33.12
05/24/2023 08:50:00	33.12
05/24/2023 08:55:00	33.12
05/24/2023 09:00:00	33.12
05/24/2023 09:05:00	33.12
05/24/2023 09:10:00	33.11
05/24/2023 09:15:00	33.11
05/24/2023 09:20:00	33.11
05/24/2023 09:25:00	33.11
05/24/2023 09:30:00	33.11
05/24/2023 09:35:00	33.11
05/24/2023 09:40:00	33.11
05/24/2023 09:45:00	33.12
05/24/2023 09:50:00	33.11
05/24/2023 09:55:00	33.11
05/24/2023 10:00:00	33.11
05/24/2023 10:05:00	33.11
05/24/2023 10:10:00	33.11
05/24/2023 10:15:00	33.11
05/24/2023 10:20:00	33.11
05/24/2023 10:25:00	33.11

River Water Level Data
Neponset River, Hyde Park, MA
March 30 - October 6, 2023

Date & Time (UTC)	Water Level (NAVD88, ft)
05/24/2023 10:30:00	33.11
05/24/2023 10:35:00	33.11
05/24/2023 10:40:00	33.11
05/24/2023 10:45:00	33.11
05/24/2023 10:50:00	33.11
05/24/2023 10:55:00	33.11
05/24/2023 11:00:00	33.10
05/24/2023 11:05:00	33.11
05/24/2023 11:10:00	33.10
05/24/2023 11:15:00	33.11
05/24/2023 11:20:00	33.11
05/24/2023 11:25:00	33.11
05/24/2023 11:30:00	33.11
05/24/2023 11:35:00	33.11
05/24/2023 11:40:00	33.11
05/24/2023 11:45:00	33.11
05/24/2023 11:50:00	33.10
05/24/2023 11:55:00	33.10
05/24/2023 12:00:00	33.10
05/24/2023 12:05:00	33.10
05/24/2023 12:10:00	33.11
05/24/2023 12:15:00	33.10
05/24/2023 12:20:00	33.11
05/24/2023 12:25:00	33.10
05/24/2023 12:30:00	33.10
05/24/2023 12:35:00	33.10
05/24/2023 12:40:00	33.10
05/24/2023 12:45:00	33.10
05/24/2023 12:50:00	33.10
05/24/2023 12:55:00	33.10
05/24/2023 13:00:00	33.10
05/24/2023 13:05:00	33.10
05/24/2023 13:10:00	33.10
05/24/2023 13:15:00	33.10
05/24/2023 13:20:00	33.10
05/24/2023 13:25:00	33.10
05/24/2023 13:30:00	33.10
05/24/2023 13:35:00	33.11
05/24/2023 13:40:00	33.10
05/24/2023 13:45:00	33.10
05/24/2023 13:50:00	33.09

River Water Level Data
Neponset River, Hyde Park, MA
March 30 - October 6, 2023

Date & Time (UTC)	Water Level (NAVD88, ft)
05/24/2023 13:55:00	33.09
05/24/2023 14:00:00	33.09
05/24/2023 14:05:00	33.10
05/24/2023 14:10:00	33.09
05/24/2023 14:15:00	33.10
05/24/2023 14:20:00	33.10
05/24/2023 14:25:00	33.09
05/24/2023 14:30:00	33.09
05/24/2023 14:35:00	33.10
05/24/2023 14:40:00	33.09
05/24/2023 14:45:00	33.10
05/24/2023 14:50:00	33.09
05/24/2023 14:55:00	33.10
05/24/2023 15:00:00	33.09
05/24/2023 15:05:00	33.10
05/24/2023 15:10:00	33.09
05/24/2023 15:15:00	33.10
05/24/2023 15:20:00	33.10
05/24/2023 15:25:00	33.10
05/24/2023 15:30:00	33.10
05/24/2023 15:35:00	33.10
05/24/2023 15:40:00	33.11
05/24/2023 15:45:00	33.10
05/24/2023 15:50:00	33.11
05/24/2023 15:55:00	33.11
05/24/2023 16:00:00	33.11
05/24/2023 16:05:00	33.11
05/24/2023 16:10:00	33.12
05/24/2023 16:15:00	33.12
05/24/2023 16:20:00	33.12
05/24/2023 16:25:00	33.12
05/24/2023 16:30:00	33.12
05/24/2023 16:35:00	33.13
05/24/2023 16:40:00	33.13
05/24/2023 16:45:00	33.13
05/24/2023 16:50:00	33.13
05/24/2023 16:55:00	33.14
05/24/2023 17:00:00	33.14
05/24/2023 17:05:00	33.14
05/24/2023 17:10:00	33.14
05/24/2023 17:15:00	33.14

River Water Level Data
Neponset River, Hyde Park, MA
March 30 - October 6, 2023

Date & Time (UTC)	Water Level (NAVD88, ft)
05/24/2023 17:20:00	33.15
05/24/2023 17:25:00	33.15
05/24/2023 17:30:00	33.15
05/24/2023 17:35:00	33.15
05/24/2023 17:40:00	33.15
05/24/2023 17:45:00	33.16
05/24/2023 17:50:00	33.16
05/24/2023 17:55:00	33.17
05/24/2023 18:00:00	33.16
05/24/2023 18:05:00	33.16
05/24/2023 18:10:00	33.16
05/24/2023 18:15:00	33.16
05/24/2023 18:20:00	33.17
05/24/2023 18:25:00	33.16
05/24/2023 18:30:00	33.16
05/24/2023 18:35:00	33.16
05/24/2023 18:40:00	33.16
05/24/2023 18:45:00	33.17
05/24/2023 18:50:00	33.17
05/24/2023 18:55:00	33.17
05/24/2023 19:00:00	33.16
05/24/2023 19:05:00	33.17
05/24/2023 19:10:00	33.17
05/24/2023 19:15:00	33.17
05/24/2023 19:20:00	33.17
05/24/2023 19:25:00	33.18
05/24/2023 19:30:00	33.17
05/24/2023 19:35:00	33.16
05/24/2023 19:40:00	33.17
05/24/2023 19:45:00	33.17
05/24/2023 19:50:00	33.17
05/24/2023 19:55:00	33.16
05/24/2023 20:00:00	33.17
05/24/2023 20:05:00	33.17
05/24/2023 20:10:00	33.17
05/24/2023 20:15:00	33.17
05/24/2023 20:20:00	33.18
05/24/2023 20:25:00	33.17
05/24/2023 20:30:00	33.17
05/24/2023 20:35:00	33.17
05/24/2023 20:40:00	33.17

River Water Level Data
Neponset River, Hyde Park, MA
March 30 - October 6, 2023

Date & Time (UTC)	Water Level (NAVD88, ft)
05/24/2023 20:45:00	33.17
05/24/2023 20:50:00	33.16
05/24/2023 20:55:00	33.17
05/24/2023 21:00:00	33.16
05/24/2023 21:05:00	33.17
05/24/2023 21:10:00	33.17
05/24/2023 21:15:00	33.16
05/24/2023 21:20:00	33.16
05/24/2023 21:25:00	33.16
05/24/2023 21:30:00	33.16
05/24/2023 21:35:00	33.16
05/24/2023 21:40:00	33.16
05/24/2023 21:45:00	33.16
05/24/2023 21:50:00	33.16
05/24/2023 21:55:00	33.15
05/24/2023 22:00:00	33.16
05/24/2023 22:05:00	33.17
05/24/2023 22:10:00	33.15
05/24/2023 22:15:00	33.16
05/24/2023 22:20:00	33.15
05/24/2023 22:25:00	33.16
05/24/2023 22:30:00	33.16
05/24/2023 22:35:00	33.15
05/24/2023 22:40:00	33.16
05/24/2023 22:45:00	33.15
05/24/2023 22:50:00	33.15
05/24/2023 22:55:00	33.15
05/24/2023 23:00:00	33.15
05/24/2023 23:05:00	33.15
05/24/2023 23:10:00	33.15
05/24/2023 23:15:00	33.15
05/24/2023 23:20:00	33.15
05/24/2023 23:25:00	33.15
05/24/2023 23:30:00	33.15
05/24/2023 23:35:00	33.15
05/24/2023 23:40:00	33.15
05/24/2023 23:45:00	33.15
05/24/2023 23:50:00	33.15
05/24/2023 23:55:00	33.15
05/25/2023 00:00:00	33.15
05/25/2023 00:05:00	33.15

River Water Level Data
Neponset River, Hyde Park, MA
March 30 - October 6, 2023

Date & Time (UTC)	Water Level (NAVD88, ft)
05/25/2023 00:10:00	33.15
05/25/2023 00:15:00	33.15
05/25/2023 00:20:00	33.15
05/25/2023 00:25:00	33.15
05/25/2023 00:30:00	33.15
05/25/2023 00:35:00	33.14
05/25/2023 00:40:00	33.15
05/25/2023 00:45:00	33.15
05/25/2023 00:50:00	33.15
05/25/2023 00:55:00	33.15
05/25/2023 01:00:00	33.14
05/25/2023 01:05:00	33.15
05/25/2023 01:10:00	33.15
05/25/2023 01:15:00	33.15
05/25/2023 01:20:00	33.15
05/25/2023 01:25:00	33.15
05/25/2023 01:30:00	33.15
05/25/2023 01:35:00	33.15
05/25/2023 01:40:00	33.14
05/25/2023 01:45:00	33.15
05/25/2023 01:50:00	33.15
05/25/2023 01:55:00	33.15
05/25/2023 02:00:00	33.15
05/25/2023 02:05:00	33.15
05/25/2023 02:10:00	33.15
05/25/2023 02:15:00	33.15
05/25/2023 02:20:00	33.15
05/25/2023 02:25:00	33.15
05/25/2023 02:30:00	33.15
05/25/2023 02:35:00	33.15
05/25/2023 02:40:00	33.15
05/25/2023 02:45:00	33.15
05/25/2023 02:50:00	33.14
05/25/2023 02:55:00	33.15
05/25/2023 03:00:00	33.14
05/25/2023 03:05:00	33.14
05/25/2023 03:10:00	33.15
05/25/2023 03:15:00	33.14
05/25/2023 03:20:00	33.14
05/25/2023 03:25:00	33.14
05/25/2023 03:30:00	33.14

River Water Level Data
Neponset River, Hyde Park, MA
March 30 - October 6, 2023

Date & Time (UTC)	Water Level (NAVD88, ft)
05/25/2023 03:35:00	33.14
05/25/2023 03:40:00	33.14
05/25/2023 03:45:00	33.14
05/25/2023 03:50:00	33.14
05/25/2023 03:55:00	33.14
05/25/2023 04:00:00	33.14
05/25/2023 04:05:00	33.14
05/25/2023 04:10:00	33.14
05/25/2023 04:15:00	33.14
05/25/2023 04:20:00	33.14
05/25/2023 04:25:00	33.14
05/25/2023 04:30:00	33.14
05/25/2023 04:35:00	33.14
05/25/2023 04:40:00	33.14
05/25/2023 04:45:00	33.14
05/25/2023 04:50:00	33.14
05/25/2023 04:55:00	33.14
05/25/2023 05:00:00	33.14
05/25/2023 05:05:00	33.14
05/25/2023 05:10:00	33.14
05/25/2023 05:15:00	33.14
05/25/2023 05:20:00	33.14
05/25/2023 05:25:00	33.14
05/25/2023 05:30:00	33.14
05/25/2023 05:35:00	33.14
05/25/2023 05:40:00	33.14
05/25/2023 05:45:00	33.13
05/25/2023 05:50:00	33.14
05/25/2023 05:55:00	33.13
05/25/2023 06:00:00	33.13
05/25/2023 06:05:00	33.13
05/25/2023 06:10:00	33.13
05/25/2023 06:15:00	33.14
05/25/2023 06:20:00	33.14
05/25/2023 06:25:00	33.13
05/25/2023 06:30:00	33.14
05/25/2023 06:35:00	33.14
05/25/2023 06:40:00	33.13
05/25/2023 06:45:00	33.13
05/25/2023 06:50:00	33.13
05/25/2023 06:55:00	33.13

River Water Level Data
Neponset River, Hyde Park, MA
March 30 - October 6, 2023

Date & Time (UTC)	Water Level (NAVD88, ft)
05/25/2023 07:00:00	33.13
05/25/2023 07:05:00	33.14
05/25/2023 07:10:00	33.14
05/25/2023 07:15:00	33.13
05/25/2023 07:20:00	33.13
05/25/2023 07:25:00	33.13
05/25/2023 07:30:00	33.13
05/25/2023 07:35:00	33.13
05/25/2023 07:40:00	33.13
05/25/2023 07:45:00	33.13
05/25/2023 07:50:00	33.13
05/25/2023 07:55:00	33.13
05/25/2023 08:00:00	33.13
05/25/2023 08:05:00	33.13
05/25/2023 08:10:00	33.13
05/25/2023 08:15:00	33.13
05/25/2023 08:20:00	33.13
05/25/2023 08:25:00	33.13
05/25/2023 08:30:00	33.12
05/25/2023 08:35:00	33.13
05/25/2023 08:40:00	33.13
05/25/2023 08:45:00	33.12
05/25/2023 08:50:00	33.12
05/25/2023 08:55:00	33.12
05/25/2023 09:00:00	33.13
05/25/2023 09:05:00	33.13
05/25/2023 09:10:00	33.13
05/25/2023 09:15:00	33.13
05/25/2023 09:20:00	33.12
05/25/2023 09:25:00	33.12
05/25/2023 09:30:00	33.12
05/25/2023 09:35:00	33.12
05/25/2023 09:40:00	33.12
05/25/2023 09:45:00	33.11
05/25/2023 09:50:00	33.12
05/25/2023 09:55:00	33.12
05/25/2023 10:00:00	33.12
05/25/2023 10:05:00	33.12
05/25/2023 10:10:00	33.12
05/25/2023 10:15:00	33.12
05/25/2023 10:20:00	33.12

River Water Level Data
Neponset River, Hyde Park, MA
March 30 - October 6, 2023

Date & Time (UTC)	Water Level (NAVD88, ft)
05/25/2023 10:25:00	33.12
05/25/2023 10:30:00	33.12
05/25/2023 10:35:00	33.12
05/25/2023 10:40:00	33.12
05/25/2023 10:45:00	33.12
05/25/2023 10:50:00	33.12
05/25/2023 10:55:00	33.12
05/25/2023 11:00:00	33.12
05/25/2023 11:05:00	33.12
05/25/2023 11:10:00	33.12
05/25/2023 11:15:00	33.12
05/25/2023 11:20:00	33.12
05/25/2023 11:25:00	33.11
05/25/2023 11:30:00	33.11
05/25/2023 11:35:00	33.12
05/25/2023 11:40:00	33.11
05/25/2023 11:45:00	33.11
05/25/2023 11:50:00	33.11
05/25/2023 11:55:00	33.11
05/25/2023 12:00:00	33.11
05/25/2023 12:05:00	33.11
05/25/2023 12:10:00	33.11
05/25/2023 12:15:00	33.11
05/25/2023 12:20:00	33.11
05/25/2023 12:25:00	33.11
05/25/2023 12:30:00	33.11
05/25/2023 12:35:00	33.11
05/25/2023 12:40:00	33.11
05/25/2023 12:45:00	33.11
05/25/2023 12:50:00	33.11
05/25/2023 12:55:00	33.11
05/25/2023 13:00:00	33.11
05/25/2023 13:05:00	33.11
05/25/2023 13:10:00	33.11
05/25/2023 13:15:00	33.10
05/25/2023 13:20:00	33.10
05/25/2023 13:25:00	33.11
05/25/2023 13:30:00	33.11
05/25/2023 13:35:00	33.10
05/25/2023 13:40:00	33.11
05/25/2023 13:45:00	33.11

River Water Level Data
Neponset River, Hyde Park, MA
March 30 - October 6, 2023

Date & Time (UTC)	Water Level (NAVD88, ft)
05/25/2023 13:50:00	33.10
05/25/2023 13:55:00	33.10
05/25/2023 14:00:00	33.10
05/25/2023 14:05:00	33.10
05/25/2023 14:10:00	33.10
05/25/2023 14:15:00	33.10
05/25/2023 14:20:00	33.10
05/25/2023 14:25:00	33.10
05/25/2023 14:30:00	33.10
05/25/2023 14:35:00	33.10
05/25/2023 14:40:00	33.10
05/25/2023 14:45:00	33.10
05/25/2023 14:50:00	33.10
05/25/2023 14:55:00	33.10
05/25/2023 15:00:00	33.10
05/25/2023 15:05:00	33.10
05/25/2023 15:10:00	33.10
05/25/2023 15:15:00	33.10
05/25/2023 15:20:00	33.10
05/25/2023 15:25:00	33.10
05/25/2023 15:30:00	33.10
05/25/2023 15:35:00	33.10
05/25/2023 15:40:00	33.10
05/25/2023 15:45:00	33.10
05/25/2023 15:50:00	33.10
05/25/2023 15:55:00	33.10
05/25/2023 16:00:00	33.09
05/25/2023 16:05:00	33.10
05/25/2023 16:10:00	33.10
05/25/2023 16:15:00	33.10
05/25/2023 16:20:00	33.09
05/25/2023 16:25:00	33.09
05/25/2023 16:30:00	33.10
05/25/2023 16:35:00	33.09
05/25/2023 16:40:00	33.09
05/25/2023 16:45:00	33.09
05/25/2023 16:50:00	33.10
05/25/2023 16:55:00	33.09
05/25/2023 17:00:00	33.10
05/25/2023 17:05:00	33.09
05/25/2023 17:10:00	33.09

River Water Level Data
Neponset River, Hyde Park, MA
March 30 - October 6, 2023

Date & Time (UTC)	Water Level (NAVD88, ft)
05/25/2023 17:15:00	33.10
05/25/2023 17:20:00	33.10
05/25/2023 17:25:00	33.10
05/25/2023 17:30:00	33.09
05/25/2023 17:35:00	33.09
05/25/2023 17:40:00	33.09
05/25/2023 17:45:00	33.09
05/25/2023 17:50:00	33.10
05/25/2023 17:55:00	33.10
05/25/2023 18:00:00	33.09
05/25/2023 18:05:00	33.10
05/25/2023 18:10:00	33.09
05/25/2023 18:15:00	33.09
05/25/2023 18:20:00	33.09
05/25/2023 18:25:00	33.09
05/25/2023 18:30:00	33.09
05/25/2023 18:35:00	33.09
05/25/2023 18:40:00	33.09
05/25/2023 18:45:00	33.09
05/25/2023 18:50:00	33.09
05/25/2023 18:55:00	33.08
05/25/2023 19:00:00	33.09
05/25/2023 19:05:00	33.09
05/25/2023 19:10:00	33.09
05/25/2023 19:15:00	33.09
05/25/2023 19:20:00	33.09
05/25/2023 19:25:00	33.09
05/25/2023 19:30:00	33.09
05/25/2023 19:35:00	33.09
05/25/2023 19:40:00	33.08
05/25/2023 19:45:00	33.09
05/25/2023 19:50:00	33.08
05/25/2023 19:55:00	33.09
05/25/2023 20:00:00	33.08
05/25/2023 20:05:00	33.08
05/25/2023 20:10:00	33.08
05/25/2023 20:15:00	33.08
05/25/2023 20:20:00	33.08
05/25/2023 20:25:00	33.08
05/25/2023 20:30:00	33.08
05/25/2023 20:35:00	33.08

River Water Level Data
Neponset River, Hyde Park, MA
March 30 - October 6, 2023

Date & Time (UTC)	Water Level (NAVD88, ft)
05/25/2023 20:40:00	33.08
05/25/2023 20:45:00	33.08
05/25/2023 20:50:00	33.08
05/25/2023 20:55:00	33.08
05/25/2023 21:00:00	33.08
05/25/2023 21:05:00	33.08
05/25/2023 21:10:00	33.08
05/25/2023 21:15:00	33.07
05/25/2023 21:20:00	33.07
05/25/2023 21:25:00	33.07
05/25/2023 21:30:00	33.08
05/25/2023 21:35:00	33.07
05/25/2023 21:40:00	33.07
05/25/2023 21:45:00	33.07
05/25/2023 21:50:00	33.07
05/25/2023 21:55:00	33.07
05/25/2023 22:00:00	33.08
05/25/2023 22:05:00	33.07
05/25/2023 22:10:00	33.07
05/25/2023 22:15:00	33.07
05/25/2023 22:20:00	33.07
05/25/2023 22:25:00	33.07
05/25/2023 22:30:00	33.07
05/25/2023 22:35:00	33.07
05/25/2023 22:40:00	33.06
05/25/2023 22:45:00	33.07
05/25/2023 22:50:00	33.07
05/25/2023 22:55:00	33.07
05/25/2023 23:00:00	33.07
05/25/2023 23:05:00	33.07
05/25/2023 23:10:00	33.06
05/25/2023 23:15:00	33.07
05/25/2023 23:20:00	33.06
05/25/2023 23:25:00	33.06
05/25/2023 23:30:00	33.06
05/25/2023 23:35:00	33.06
05/25/2023 23:40:00	33.07
05/25/2023 23:45:00	33.07
05/25/2023 23:50:00	33.07
05/25/2023 23:55:00	33.06
05/26/2023 00:00:00	33.06

River Water Level Data
Neponset River, Hyde Park, MA
March 30 - October 6, 2023

Date & Time (UTC)	Water Level (NAVD88, ft)
05/26/2023 00:05:00	33.06
05/26/2023 00:10:00	33.06
05/26/2023 00:15:00	33.06
05/26/2023 00:20:00	33.06
05/26/2023 00:25:00	33.06
05/26/2023 00:30:00	33.06
05/26/2023 00:35:00	33.06
05/26/2023 00:40:00	33.05
05/26/2023 00:45:00	33.06
05/26/2023 00:50:00	33.06
05/26/2023 00:55:00	33.06
05/26/2023 01:00:00	33.05
05/26/2023 01:05:00	33.06
05/26/2023 01:10:00	33.05
05/26/2023 01:15:00	33.06
05/26/2023 01:20:00	33.06
05/26/2023 01:25:00	33.06
05/26/2023 01:30:00	33.06
05/26/2023 01:35:00	33.05
05/26/2023 01:40:00	33.06
05/26/2023 01:45:00	33.05
05/26/2023 01:50:00	33.05
05/26/2023 01:55:00	33.06
05/26/2023 02:00:00	33.05
05/26/2023 02:05:00	33.06
05/26/2023 02:10:00	33.05
05/26/2023 02:15:00	33.05
05/26/2023 02:20:00	33.05
05/26/2023 02:25:00	33.05
05/26/2023 02:30:00	33.05
05/26/2023 02:35:00	33.05
05/26/2023 02:40:00	33.05
05/26/2023 02:45:00	33.05
05/26/2023 02:50:00	33.05
05/26/2023 02:55:00	33.05
05/26/2023 03:00:00	33.05
05/26/2023 03:05:00	33.05
05/26/2023 03:10:00	33.05
05/26/2023 03:15:00	33.05
05/26/2023 03:20:00	33.05
05/26/2023 03:25:00	33.05

River Water Level Data
Neponset River, Hyde Park, MA
March 30 - October 6, 2023

Date & Time (UTC)	Water Level (NAVD88, ft)
05/26/2023 03:30:00	33.05
05/26/2023 03:35:00	33.05
05/26/2023 03:40:00	33.05
05/26/2023 03:45:00	33.05
05/26/2023 03:50:00	33.05
05/26/2023 03:55:00	33.05
05/26/2023 04:00:00	33.05
05/26/2023 04:05:00	33.04
05/26/2023 04:10:00	33.05
05/26/2023 04:15:00	33.04
05/26/2023 04:20:00	33.04
05/26/2023 04:25:00	33.04
05/26/2023 04:30:00	33.04
05/26/2023 04:35:00	33.04
05/26/2023 04:40:00	33.04
05/26/2023 04:45:00	33.04
05/26/2023 04:50:00	33.04
05/26/2023 04:55:00	33.04
05/26/2023 05:00:00	33.04
05/26/2023 05:05:00	33.04
05/26/2023 05:10:00	33.04
05/26/2023 05:15:00	33.03
05/26/2023 05:20:00	33.04
05/26/2023 05:25:00	33.03
05/26/2023 05:30:00	33.03
05/26/2023 05:35:00	33.04
05/26/2023 05:40:00	33.03
05/26/2023 05:45:00	33.04
05/26/2023 05:50:00	33.03
05/26/2023 05:55:00	33.03
05/26/2023 06:00:00	33.03
05/26/2023 06:05:00	33.03
05/26/2023 06:10:00	33.03
05/26/2023 06:15:00	33.03
05/26/2023 06:20:00	33.03
05/26/2023 06:25:00	33.03
05/26/2023 06:30:00	33.03
05/26/2023 06:35:00	33.03
05/26/2023 06:40:00	33.02
05/26/2023 06:45:00	33.03
05/26/2023 06:50:00	33.03

River Water Level Data
Neponset River, Hyde Park, MA
March 30 - October 6, 2023

Date & Time (UTC)	Water Level (NAVD88, ft)
05/26/2023 06:55:00	33.03
05/26/2023 07:00:00	33.03
05/26/2023 07:05:00	33.02
05/26/2023 07:10:00	33.03
05/26/2023 07:15:00	33.02
05/26/2023 07:20:00	33.02
05/26/2023 07:25:00	33.02
05/26/2023 07:30:00	33.02
05/26/2023 07:35:00	33.02
05/26/2023 07:40:00	33.02
05/26/2023 07:45:00	33.02
05/26/2023 07:50:00	33.02
05/26/2023 07:55:00	33.02
05/26/2023 08:00:00	33.02
05/26/2023 08:05:00	33.02
05/26/2023 08:10:00	33.02
05/26/2023 08:15:00	33.02
05/26/2023 08:20:00	33.02
05/26/2023 08:25:00	33.02
05/26/2023 08:30:00	33.02
05/26/2023 08:35:00	33.02
05/26/2023 08:40:00	33.01
05/26/2023 08:45:00	33.02
05/26/2023 08:50:00	33.02
05/26/2023 08:55:00	33.02
05/26/2023 09:00:00	33.02
05/26/2023 09:05:00	33.02
05/26/2023 09:10:00	33.02
05/26/2023 09:15:00	33.02
05/26/2023 09:20:00	33.02
05/26/2023 09:25:00	33.02
05/26/2023 09:30:00	33.02
05/26/2023 09:35:00	33.02
05/26/2023 09:40:00	33.02
05/26/2023 09:45:00	33.02
05/26/2023 09:50:00	33.01
05/26/2023 09:55:00	33.02
05/26/2023 10:00:00	33.01
05/26/2023 10:05:00	33.02
05/26/2023 10:10:00	33.01
05/26/2023 10:15:00	33.02

River Water Level Data
Neponset River, Hyde Park, MA
March 30 - October 6, 2023

Date & Time (UTC)	Water Level (NAVD88, ft)
05/26/2023 10:20:00	33.01
05/26/2023 10:25:00	33.01
05/26/2023 10:30:00	33.01
05/26/2023 10:35:00	33.01
05/26/2023 10:40:00	33.01
05/26/2023 10:45:00	33.01
05/26/2023 10:50:00	33.01
05/26/2023 10:55:00	33.01
05/26/2023 11:00:00	33.01
05/26/2023 11:05:00	33.01
05/26/2023 11:10:00	33.01
05/26/2023 11:15:00	33.01
05/26/2023 11:20:00	33.01
05/26/2023 11:25:00	33.00
05/26/2023 11:30:00	33.00
05/26/2023 11:35:00	33.01
05/26/2023 11:40:00	33.00
05/26/2023 11:45:00	33.00
05/26/2023 11:50:00	33.01
05/26/2023 11:55:00	33.00
05/26/2023 12:00:00	33.00
05/26/2023 12:05:00	33.00
05/26/2023 12:10:00	33.00
05/26/2023 12:15:00	33.00
05/26/2023 12:20:00	33.00
05/26/2023 12:25:00	33.00
05/26/2023 12:30:00	33.00
05/26/2023 12:35:00	33.00
05/26/2023 12:40:00	33.01
05/26/2023 12:45:00	33.00
05/26/2023 12:50:00	33.00
05/26/2023 12:55:00	33.00
05/26/2023 13:00:00	33.01
05/26/2023 13:05:00	33.00
05/26/2023 13:10:00	33.00
05/26/2023 13:15:00	33.00
05/26/2023 13:20:00	33.00
05/26/2023 13:25:00	33.01
05/26/2023 13:30:00	33.00
05/26/2023 13:35:00	33.00
05/26/2023 13:40:00	33.00

River Water Level Data
Neponset River, Hyde Park, MA
March 30 - October 6, 2023

Date & Time (UTC)	Water Level (NAVD88, ft)
05/26/2023 13:45:00	33.00
05/26/2023 13:50:00	33.00
05/26/2023 13:55:00	33.00
05/26/2023 14:00:00	33.00
05/26/2023 14:05:00	33.00
05/26/2023 14:10:00	33.00
05/26/2023 14:15:00	33.00
05/26/2023 14:20:00	33.00
05/26/2023 14:25:00	33.00
05/26/2023 14:30:00	33.00
05/26/2023 14:35:00	33.00
05/26/2023 14:40:00	33.00
05/26/2023 14:45:00	33.00
05/26/2023 14:50:00	33.00
05/26/2023 14:55:00	32.99
05/26/2023 15:00:00	32.99
05/26/2023 15:05:00	32.99
05/26/2023 15:10:00	32.99
05/26/2023 15:15:00	32.99
05/26/2023 15:20:00	32.99
05/26/2023 15:25:00	32.99
05/26/2023 15:30:00	33.00
05/26/2023 15:35:00	32.99
05/26/2023 15:40:00	32.99
05/26/2023 15:45:00	32.99
05/26/2023 15:50:00	32.99
05/26/2023 15:55:00	32.99
05/26/2023 16:00:00	32.99
05/26/2023 16:05:00	32.99
05/26/2023 16:10:00	32.99
05/26/2023 16:15:00	32.99
05/26/2023 16:20:00	32.99
05/26/2023 16:25:00	32.99
05/26/2023 16:30:00	32.99
05/26/2023 16:35:00	32.99
05/26/2023 16:40:00	32.99
05/26/2023 16:45:00	32.99
05/26/2023 16:50:00	32.99
05/26/2023 16:55:00	32.99
05/26/2023 17:00:00	32.99
05/26/2023 17:05:00	32.99

River Water Level Data
Neponset River, Hyde Park, MA
March 30 - October 6, 2023

Date & Time (UTC)	Water Level (NAVD88, ft)
05/26/2023 17:10:00	32.99
05/26/2023 17:15:00	32.99
05/26/2023 17:20:00	32.99
05/26/2023 17:25:00	32.99
05/26/2023 17:30:00	32.99
05/26/2023 17:35:00	32.99
05/26/2023 17:40:00	32.98
05/26/2023 17:45:00	32.98
05/26/2023 17:50:00	32.99
05/26/2023 17:55:00	32.98
05/26/2023 18:00:00	32.99
05/26/2023 18:05:00	32.98
05/26/2023 18:10:00	32.99
05/26/2023 18:15:00	32.98
05/26/2023 18:20:00	32.99
05/26/2023 18:25:00	32.99
05/26/2023 18:30:00	32.99
05/26/2023 18:35:00	32.98
05/26/2023 18:40:00	32.98
05/26/2023 18:45:00	32.98
05/26/2023 18:50:00	32.98
05/26/2023 18:55:00	32.98
05/26/2023 19:00:00	32.98
05/26/2023 19:05:00	32.98
05/26/2023 19:10:00	32.98
05/26/2023 19:15:00	32.98
05/26/2023 19:20:00	32.98
05/26/2023 19:25:00	32.98
05/26/2023 19:30:00	32.98
05/26/2023 19:35:00	32.98
05/26/2023 19:40:00	32.98
05/26/2023 19:45:00	32.98
05/26/2023 19:50:00	32.98
05/26/2023 19:55:00	32.98
05/26/2023 20:00:00	32.98
05/26/2023 20:05:00	32.98
05/26/2023 20:10:00	32.98
05/26/2023 20:15:00	32.98
05/26/2023 20:20:00	32.98
05/26/2023 20:25:00	32.97
05/26/2023 20:30:00	32.97

River Water Level Data
Neponset River, Hyde Park, MA
March 30 - October 6, 2023

Date & Time (UTC)	Water Level (NAVD88, ft)
05/26/2023 20:35:00	32.98
05/26/2023 20:40:00	32.98
05/26/2023 20:45:00	32.97
05/26/2023 20:50:00	32.98
05/26/2023 20:55:00	32.98
05/26/2023 21:00:00	32.98
05/26/2023 21:05:00	32.97
05/26/2023 21:10:00	32.97
05/26/2023 21:15:00	32.97
05/26/2023 21:20:00	32.97
05/26/2023 21:25:00	32.97
05/26/2023 21:30:00	32.98
05/26/2023 21:35:00	32.97
05/26/2023 21:40:00	32.97
05/26/2023 21:45:00	32.97
05/26/2023 21:50:00	32.97
05/26/2023 21:55:00	32.97
05/26/2023 22:00:00	32.97
05/26/2023 22:05:00	32.97
05/26/2023 22:10:00	32.97
05/26/2023 22:15:00	32.97
05/26/2023 22:20:00	32.97
05/26/2023 22:25:00	32.97
05/26/2023 22:30:00	32.96
05/26/2023 22:35:00	32.97
05/26/2023 22:40:00	32.96
05/26/2023 22:45:00	32.97
05/26/2023 22:50:00	32.97
05/26/2023 22:55:00	32.97
05/26/2023 23:00:00	32.96
05/26/2023 23:05:00	32.96
05/26/2023 23:10:00	32.96
05/26/2023 23:15:00	32.96
05/26/2023 23:20:00	32.96
05/26/2023 23:25:00	32.96
05/26/2023 23:30:00	32.96
05/26/2023 23:35:00	32.96
05/26/2023 23:40:00	32.96
05/26/2023 23:45:00	32.96
05/26/2023 23:50:00	32.95
05/26/2023 23:55:00	32.96

River Water Level Data
Neponset River, Hyde Park, MA
March 30 - October 6, 2023

Date & Time (UTC)	Water Level (NAVD88, ft)
05/27/2023 00:00:00	32.96
05/27/2023 00:05:00	32.96
05/27/2023 00:10:00	32.96
05/27/2023 00:15:00	32.96
05/27/2023 00:20:00	32.96
05/27/2023 00:25:00	32.96
05/27/2023 00:30:00	32.96
05/27/2023 00:35:00	32.96
05/27/2023 00:40:00	32.96
05/27/2023 00:45:00	32.96
05/27/2023 00:50:00	32.96
05/27/2023 00:55:00	32.96
05/27/2023 01:00:00	32.96
05/27/2023 01:05:00	32.96
05/27/2023 01:10:00	32.96
05/27/2023 01:15:00	32.96
05/27/2023 01:20:00	32.96
05/27/2023 01:25:00	32.96
05/27/2023 01:30:00	32.96
05/27/2023 01:35:00	32.95
05/27/2023 01:40:00	32.95
05/27/2023 01:45:00	32.95
05/27/2023 01:50:00	32.96
05/27/2023 01:55:00	32.95
05/27/2023 02:00:00	32.95
05/27/2023 02:05:00	32.95
05/27/2023 02:10:00	32.95
05/27/2023 02:15:00	32.95
05/27/2023 02:20:00	32.95
05/27/2023 02:25:00	32.95
05/27/2023 02:30:00	32.95
05/27/2023 02:35:00	32.95
05/27/2023 02:40:00	32.95
05/27/2023 02:45:00	32.95
05/27/2023 02:50:00	32.94
05/27/2023 02:55:00	32.95
05/27/2023 03:00:00	32.95
05/27/2023 03:05:00	32.95
05/27/2023 03:10:00	32.95
05/27/2023 03:15:00	32.95
05/27/2023 03:20:00	32.95

River Water Level Data
Neponset River, Hyde Park, MA
March 30 - October 6, 2023

Date & Time (UTC)	Water Level (NAVD88, ft)
05/27/2023 03:25:00	32.95
05/27/2023 03:30:00	32.95
05/27/2023 03:35:00	32.95
05/27/2023 03:40:00	32.95
05/27/2023 03:45:00	32.95
05/27/2023 03:50:00	32.95
05/27/2023 03:55:00	32.94
05/27/2023 04:00:00	32.95
05/27/2023 04:05:00	32.94
05/27/2023 04:10:00	32.94
05/27/2023 04:15:00	32.95
05/27/2023 04:20:00	32.95
05/27/2023 04:25:00	32.94
05/27/2023 04:30:00	32.95
05/27/2023 04:35:00	32.95
05/27/2023 04:40:00	32.95
05/27/2023 04:45:00	32.95
05/27/2023 04:50:00	32.95
05/27/2023 04:55:00	32.95
05/27/2023 05:00:00	32.94
05/27/2023 05:05:00	32.94
05/27/2023 05:10:00	32.94
05/27/2023 05:15:00	32.94
05/27/2023 05:20:00	32.94
05/27/2023 05:25:00	32.94
05/27/2023 05:30:00	32.94
05/27/2023 05:35:00	32.94
05/27/2023 05:40:00	32.94
05/27/2023 05:45:00	32.94
05/27/2023 05:50:00	32.94
05/27/2023 05:55:00	32.94
05/27/2023 06:00:00	32.94
05/27/2023 06:05:00	32.93
05/27/2023 06:10:00	32.94
05/27/2023 06:15:00	32.94
05/27/2023 06:20:00	32.94
05/27/2023 06:25:00	32.93
05/27/2023 06:30:00	32.94
05/27/2023 06:35:00	32.94
05/27/2023 06:40:00	32.94
05/27/2023 06:45:00	32.94

River Water Level Data
Neponset River, Hyde Park, MA
March 30 - October 6, 2023

Date & Time (UTC)	Water Level (NAVD88, ft)
05/27/2023 06:50:00	32.94
05/27/2023 06:55:00	32.94
05/27/2023 07:00:00	32.94
05/27/2023 07:05:00	32.94
05/27/2023 07:10:00	32.94
05/27/2023 07:15:00	32.94
05/27/2023 07:20:00	32.94
05/27/2023 07:25:00	32.94
05/27/2023 07:30:00	32.93
05/27/2023 07:35:00	32.94
05/27/2023 07:40:00	32.94
05/27/2023 07:45:00	32.93
05/27/2023 07:50:00	32.94
05/27/2023 07:55:00	32.94
05/27/2023 08:00:00	32.94
05/27/2023 08:05:00	32.94
05/27/2023 08:10:00	32.94
05/27/2023 08:15:00	32.94
05/27/2023 08:20:00	32.94
05/27/2023 08:25:00	32.94
05/27/2023 08:30:00	32.93
05/27/2023 08:35:00	32.94
05/27/2023 08:40:00	32.94
05/27/2023 08:45:00	32.93
05/27/2023 08:50:00	32.94
05/27/2023 08:55:00	32.93
05/27/2023 09:00:00	32.94
05/27/2023 09:05:00	32.94
05/27/2023 09:10:00	32.93
05/27/2023 09:15:00	32.93
05/27/2023 09:20:00	32.93
05/27/2023 09:25:00	32.93
05/27/2023 09:30:00	32.93
05/27/2023 09:35:00	32.93
05/27/2023 09:40:00	32.93
05/27/2023 09:45:00	32.93
05/27/2023 09:50:00	32.93
05/27/2023 09:55:00	32.92
05/27/2023 10:00:00	32.93
05/27/2023 10:05:00	32.93
05/27/2023 10:10:00	32.93

River Water Level Data
Neponset River, Hyde Park, MA
March 30 - October 6, 2023

Date & Time (UTC)	Water Level (NAVD88, ft)
05/27/2023 10:15:00	32.93
05/27/2023 10:20:00	32.93
05/27/2023 10:25:00	32.92
05/27/2023 10:30:00	32.92
05/27/2023 10:35:00	32.93
05/27/2023 10:40:00	32.93
05/27/2023 10:45:00	32.93
05/27/2023 10:50:00	32.92
05/27/2023 10:55:00	32.92
05/27/2023 11:00:00	32.93
05/27/2023 11:05:00	32.92
05/27/2023 11:10:00	32.92
05/27/2023 11:15:00	32.92
05/27/2023 11:20:00	32.93
05/27/2023 11:25:00	32.93
05/27/2023 11:30:00	32.92
05/27/2023 11:35:00	32.92
05/27/2023 11:40:00	32.92
05/27/2023 11:45:00	32.92
05/27/2023 11:50:00	32.92
05/27/2023 11:55:00	32.92
05/27/2023 12:00:00	32.92
05/27/2023 12:05:00	32.92
05/27/2023 12:10:00	32.92
05/27/2023 12:15:00	32.92
05/27/2023 12:20:00	32.92
05/27/2023 12:25:00	32.92
05/27/2023 12:30:00	32.92
05/27/2023 12:35:00	32.92
05/27/2023 12:40:00	32.92
05/27/2023 12:45:00	32.92
05/27/2023 12:50:00	32.92
05/27/2023 12:55:00	32.92
05/27/2023 13:00:00	32.92
05/27/2023 13:05:00	32.92
05/27/2023 13:10:00	32.92
05/27/2023 13:15:00	32.92
05/27/2023 13:20:00	32.92
05/27/2023 13:25:00	32.92
05/27/2023 13:30:00	32.92
05/27/2023 13:35:00	32.92

River Water Level Data
Neponset River, Hyde Park, MA
March 30 - October 6, 2023

Date & Time (UTC)	Water Level (NAVD88, ft)
05/27/2023 13:40:00	32.92
05/27/2023 13:45:00	32.92
05/27/2023 13:50:00	32.92
05/27/2023 13:55:00	32.92
05/27/2023 14:00:00	32.92
05/27/2023 14:05:00	32.92
05/27/2023 14:10:00	32.92
05/27/2023 14:15:00	32.91
05/27/2023 14:20:00	32.92
05/27/2023 14:25:00	32.92
05/27/2023 14:30:00	32.92
05/27/2023 14:35:00	32.92
05/27/2023 14:40:00	32.92
05/27/2023 14:45:00	32.92
05/27/2023 14:50:00	32.92
05/27/2023 14:55:00	32.92
05/27/2023 15:00:00	32.92
05/27/2023 15:05:00	32.91
05/27/2023 15:10:00	32.92
05/27/2023 15:15:00	32.91
05/27/2023 15:20:00	32.92
05/27/2023 15:25:00	32.92
05/27/2023 15:30:00	32.91
05/27/2023 15:35:00	32.92
05/27/2023 15:40:00	32.91
05/27/2023 15:45:00	32.91
05/27/2023 15:50:00	32.91
05/27/2023 15:55:00	32.92
05/27/2023 16:00:00	32.92
05/27/2023 16:05:00	32.92
05/27/2023 16:10:00	32.92
05/27/2023 16:15:00	32.92
05/27/2023 16:20:00	32.92
05/27/2023 16:25:00	32.92
05/27/2023 16:30:00	32.92
05/27/2023 16:35:00	32.92
05/27/2023 16:40:00	32.91
05/27/2023 16:45:00	32.91
05/27/2023 16:50:00	32.91
05/27/2023 16:55:00	32.91
05/27/2023 17:00:00	32.91

River Water Level Data
Neponset River, Hyde Park, MA
March 30 - October 6, 2023

Date & Time (UTC)	Water Level (NAVD88, ft)
05/27/2023 17:05:00	32.91
05/27/2023 17:10:00	32.91
05/27/2023 17:15:00	32.91
05/27/2023 17:20:00	32.91
05/27/2023 17:25:00	32.91
05/27/2023 17:30:00	32.91
05/27/2023 17:35:00	32.91
05/27/2023 17:40:00	32.91
05/27/2023 17:45:00	32.91
05/27/2023 17:50:00	32.91
05/27/2023 17:55:00	32.91
05/27/2023 18:00:00	32.91
05/27/2023 18:05:00	32.91
05/27/2023 18:10:00	32.91
05/27/2023 18:15:00	32.91
05/27/2023 18:20:00	32.91
05/27/2023 18:25:00	32.91
05/27/2023 18:30:00	32.91
05/27/2023 18:35:00	32.91
05/27/2023 18:40:00	32.91
05/27/2023 18:45:00	32.90
05/27/2023 18:50:00	32.91
05/27/2023 18:55:00	32.91
05/27/2023 19:00:00	32.91
05/27/2023 19:05:00	32.91
05/27/2023 19:10:00	32.91
05/27/2023 19:15:00	32.91
05/27/2023 19:20:00	32.91
05/27/2023 19:25:00	32.91
05/27/2023 19:30:00	32.91
05/27/2023 19:35:00	32.91
05/27/2023 19:40:00	32.91
05/27/2023 19:45:00	32.91
05/27/2023 19:50:00	32.90
05/27/2023 19:55:00	32.90
05/27/2023 20:00:00	32.91
05/27/2023 20:05:00	32.90
05/27/2023 20:10:00	32.90
05/27/2023 20:15:00	32.90
05/27/2023 20:20:00	32.90
05/27/2023 20:25:00	32.90

River Water Level Data
Neponset River, Hyde Park, MA
March 30 - October 6, 2023

Date & Time (UTC)	Water Level (NAVD88, ft)
05/27/2023 20:30:00	32.90
05/27/2023 20:35:00	32.90
05/27/2023 20:40:00	32.90
05/27/2023 20:45:00	32.90
05/27/2023 20:50:00	32.90
05/27/2023 20:55:00	32.90
05/27/2023 21:00:00	32.90
05/27/2023 21:05:00	32.90
05/27/2023 21:10:00	32.90
05/27/2023 21:15:00	32.90
05/27/2023 21:20:00	32.90
05/27/2023 21:25:00	32.90
05/27/2023 21:30:00	32.90
05/27/2023 21:35:00	32.90
05/27/2023 21:40:00	32.89
05/27/2023 21:45:00	32.89
05/27/2023 21:50:00	32.89
05/27/2023 21:55:00	32.89
05/27/2023 22:00:00	32.89
05/27/2023 22:05:00	32.89
05/27/2023 22:10:00	32.89
05/27/2023 22:15:00	32.90
05/27/2023 22:20:00	32.89
05/27/2023 22:25:00	32.89
05/27/2023 22:30:00	32.89
05/27/2023 22:35:00	32.89
05/27/2023 22:40:00	32.89
05/27/2023 22:45:00	32.89
05/27/2023 22:50:00	32.88
05/27/2023 22:55:00	32.90
05/27/2023 23:00:00	32.89
05/27/2023 23:05:00	32.89
05/27/2023 23:10:00	32.89
05/27/2023 23:15:00	32.89
05/27/2023 23:20:00	32.89
05/27/2023 23:25:00	32.89
05/27/2023 23:30:00	32.89
05/27/2023 23:35:00	32.88
05/27/2023 23:40:00	32.89
05/27/2023 23:45:00	32.89
05/27/2023 23:50:00	32.88

River Water Level Data
Neponset River, Hyde Park, MA
March 30 - October 6, 2023

Date & Time (UTC)	Water Level (NAVD88, ft)
05/27/2023 23:55:00	32.89
05/28/2023 00:00:00	32.88
05/28/2023 00:05:00	32.89
05/28/2023 00:10:00	32.88
05/28/2023 00:15:00	32.88
05/28/2023 00:20:00	32.89
05/28/2023 00:25:00	32.89
05/28/2023 00:30:00	32.89
05/28/2023 00:35:00	32.88
05/28/2023 00:40:00	32.88
05/28/2023 00:45:00	32.88
05/28/2023 00:50:00	32.88
05/28/2023 00:55:00	32.88
05/28/2023 01:00:00	32.88
05/28/2023 01:05:00	32.88
05/28/2023 01:10:00	32.88
05/28/2023 01:15:00	32.88
05/28/2023 01:20:00	32.89
05/28/2023 01:25:00	32.88
05/28/2023 01:30:00	32.88
05/28/2023 01:35:00	32.88
05/28/2023 01:40:00	32.88
05/28/2023 01:45:00	32.88
05/28/2023 01:50:00	32.88
05/28/2023 01:55:00	32.88
05/28/2023 02:00:00	32.88
05/28/2023 02:05:00	32.88
05/28/2023 02:10:00	32.87
05/28/2023 02:15:00	32.87
05/28/2023 02:20:00	32.88
05/28/2023 02:25:00	32.88
05/28/2023 02:30:00	32.87
05/28/2023 02:35:00	32.87
05/28/2023 02:40:00	32.87
05/28/2023 02:45:00	32.88
05/28/2023 02:50:00	32.87
05/28/2023 02:55:00	32.87
05/28/2023 03:00:00	32.87
05/28/2023 03:05:00	32.87
05/28/2023 03:10:00	32.87
05/28/2023 03:15:00	32.87

River Water Level Data
Neponset River, Hyde Park, MA
March 30 - October 6, 2023

Date & Time (UTC)	Water Level (NAVD88, ft)
05/28/2023 03:20:00	32.87
05/28/2023 03:25:00	32.87
05/28/2023 03:30:00	32.87
05/28/2023 03:35:00	32.86
05/28/2023 03:40:00	32.86
05/28/2023 03:45:00	32.87
05/28/2023 03:50:00	32.87
05/28/2023 03:55:00	32.87
05/28/2023 04:00:00	32.87
05/28/2023 04:05:00	32.87
05/28/2023 04:10:00	32.87
05/28/2023 04:15:00	32.87
05/28/2023 04:20:00	32.86
05/28/2023 04:25:00	32.87
05/28/2023 04:30:00	32.86
05/28/2023 04:35:00	32.87
05/28/2023 04:40:00	32.87
05/28/2023 04:45:00	32.87
05/28/2023 04:50:00	32.87
05/28/2023 04:55:00	32.87
05/28/2023 05:00:00	32.87
05/28/2023 05:05:00	32.87
05/28/2023 05:10:00	32.87
05/28/2023 05:15:00	32.86
05/28/2023 05:20:00	32.86
05/28/2023 05:25:00	32.86
05/28/2023 05:30:00	32.86
05/28/2023 05:35:00	32.86
05/28/2023 05:40:00	32.86
05/28/2023 05:45:00	32.86
05/28/2023 05:50:00	32.86
05/28/2023 05:55:00	32.86
05/28/2023 06:00:00	32.86
05/28/2023 06:05:00	32.86
05/28/2023 06:10:00	32.86
05/28/2023 06:15:00	32.86
05/28/2023 06:20:00	32.86
05/28/2023 06:25:00	32.85
05/28/2023 06:30:00	32.86
05/28/2023 06:35:00	32.86
05/28/2023 06:40:00	32.86

River Water Level Data
Neponset River, Hyde Park, MA
March 30 - October 6, 2023

Date & Time (UTC)	Water Level (NAVD88, ft)
05/28/2023 06:45:00	32.85
05/28/2023 06:50:00	32.85
05/28/2023 06:55:00	32.86
05/28/2023 07:00:00	32.85
05/28/2023 07:05:00	32.85
05/28/2023 07:10:00	32.85
05/28/2023 07:15:00	32.85
05/28/2023 07:20:00	32.85
05/28/2023 07:25:00	32.85
05/28/2023 07:30:00	32.85
05/28/2023 07:35:00	32.85
05/28/2023 07:40:00	32.85
05/28/2023 07:45:00	32.85
05/28/2023 07:50:00	32.86
05/28/2023 07:55:00	32.85
05/28/2023 08:00:00	32.85
05/28/2023 08:05:00	32.85
05/28/2023 08:10:00	32.85
05/28/2023 08:15:00	32.85
05/28/2023 08:20:00	32.85
05/28/2023 08:25:00	32.85
05/28/2023 08:30:00	32.85
05/28/2023 08:35:00	32.85
05/28/2023 08:40:00	32.85
05/28/2023 08:45:00	32.85
05/28/2023 08:50:00	32.85
05/28/2023 08:55:00	32.85
05/28/2023 09:00:00	32.85
05/28/2023 09:05:00	32.85
05/28/2023 09:10:00	32.85
05/28/2023 09:15:00	32.85
05/28/2023 09:20:00	32.85
05/28/2023 09:25:00	32.85
05/28/2023 09:30:00	32.85
05/28/2023 09:35:00	32.85
05/28/2023 09:40:00	32.85
05/28/2023 09:45:00	32.85
05/28/2023 09:50:00	32.85
05/28/2023 09:55:00	32.84
05/28/2023 10:00:00	32.85
05/28/2023 10:05:00	32.85

River Water Level Data
Neponset River, Hyde Park, MA
March 30 - October 6, 2023

Date & Time (UTC)	Water Level (NAVD88, ft)
05/28/2023 10:10:00	32.85
05/28/2023 10:15:00	32.84
05/28/2023 10:20:00	32.85
05/28/2023 10:25:00	32.84
05/28/2023 10:30:00	32.84
05/28/2023 10:35:00	32.85
05/28/2023 10:40:00	32.85
05/28/2023 10:45:00	32.85
05/28/2023 10:50:00	32.85
05/28/2023 10:55:00	32.84
05/28/2023 11:00:00	32.84
05/28/2023 11:05:00	32.85
05/28/2023 11:10:00	32.84
05/28/2023 11:15:00	32.84
05/28/2023 11:20:00	32.84
05/28/2023 11:25:00	32.85
05/28/2023 11:30:00	32.84
05/28/2023 11:35:00	32.84
05/28/2023 11:40:00	32.84
05/28/2023 11:45:00	32.84
05/28/2023 11:50:00	32.85
05/28/2023 11:55:00	32.84
05/28/2023 12:00:00	32.84
05/28/2023 12:05:00	32.85
05/28/2023 12:10:00	32.84
05/28/2023 12:15:00	32.85
05/28/2023 12:20:00	32.85
05/28/2023 12:25:00	32.85
05/28/2023 12:30:00	32.85
05/28/2023 12:35:00	32.85
05/28/2023 12:40:00	32.84
05/28/2023 12:45:00	32.85
05/28/2023 12:50:00	32.84
05/28/2023 12:55:00	32.85
05/28/2023 13:00:00	32.85
05/28/2023 13:05:00	32.85
05/28/2023 13:10:00	32.85
05/28/2023 13:15:00	32.84
05/28/2023 13:20:00	32.85
05/28/2023 13:25:00	32.85
05/28/2023 13:30:00	32.84

River Water Level Data
Neponset River, Hyde Park, MA
March 30 - October 6, 2023

Date & Time (UTC)	Water Level (NAVD88, ft)
05/28/2023 13:35:00	32.85
05/28/2023 13:40:00	32.84
05/28/2023 13:45:00	32.84
05/28/2023 13:50:00	32.84
05/28/2023 13:55:00	32.84
05/28/2023 14:00:00	32.84
05/28/2023 14:05:00	32.84
05/28/2023 14:10:00	32.84
05/28/2023 14:15:00	32.84
05/28/2023 14:20:00	32.84
05/28/2023 14:25:00	32.84
05/28/2023 14:30:00	32.84
05/28/2023 14:35:00	32.84
05/28/2023 14:40:00	32.84
05/28/2023 14:45:00	32.85
05/28/2023 14:50:00	32.84
05/28/2023 14:55:00	32.84
05/28/2023 15:00:00	32.84
05/28/2023 15:05:00	32.84
05/28/2023 15:10:00	32.84
05/28/2023 15:15:00	32.84
05/28/2023 15:20:00	32.84
05/28/2023 15:25:00	32.84
05/28/2023 15:30:00	32.84
05/28/2023 15:35:00	32.84
05/28/2023 15:40:00	32.84
05/28/2023 15:45:00	32.85
05/28/2023 15:50:00	32.84
05/28/2023 15:55:00	32.85
05/28/2023 16:00:00	32.85
05/28/2023 16:05:00	32.84
05/28/2023 16:10:00	32.85
05/28/2023 16:15:00	32.85
05/28/2023 16:20:00	32.84
05/28/2023 16:25:00	32.84
05/28/2023 16:30:00	32.85
05/28/2023 16:35:00	32.85
05/28/2023 16:40:00	32.84
05/28/2023 16:45:00	32.84
05/28/2023 16:50:00	32.84
05/28/2023 16:55:00	32.85

River Water Level Data
Neponset River, Hyde Park, MA
March 30 - October 6, 2023

Date & Time (UTC)	Water Level (NAVD88, ft)
05/28/2023 17:00:00	32.84
05/28/2023 17:05:00	32.84
05/28/2023 17:10:00	32.84
05/28/2023 17:15:00	32.84
05/28/2023 17:20:00	32.84
05/28/2023 17:25:00	32.84
05/28/2023 17:30:00	32.84
05/28/2023 17:35:00	32.84
05/28/2023 17:40:00	32.84
05/28/2023 17:45:00	32.84
05/28/2023 17:50:00	32.84
05/28/2023 17:55:00	32.83
05/28/2023 18:00:00	32.84
05/28/2023 18:05:00	32.83
05/28/2023 18:10:00	32.84
05/28/2023 18:15:00	32.84
05/28/2023 18:20:00	32.84
05/28/2023 18:25:00	32.83
05/28/2023 18:30:00	32.84
05/28/2023 18:35:00	32.84
05/28/2023 18:40:00	32.84
05/28/2023 18:45:00	32.84
05/28/2023 18:50:00	32.84
05/28/2023 18:55:00	32.84
05/28/2023 19:00:00	32.83
05/28/2023 19:05:00	32.83
05/28/2023 19:10:00	32.84
05/28/2023 19:15:00	32.84
05/28/2023 19:20:00	32.83
05/28/2023 19:25:00	32.83
05/28/2023 19:30:00	32.83
05/28/2023 19:35:00	32.84
05/28/2023 19:40:00	32.84
05/28/2023 19:45:00	32.83
05/28/2023 19:50:00	32.84
05/28/2023 19:55:00	32.83
05/28/2023 20:00:00	32.83
05/28/2023 20:05:00	32.84
05/28/2023 20:10:00	32.83
05/28/2023 20:15:00	32.83
05/28/2023 20:20:00	32.82

River Water Level Data
Neponset River, Hyde Park, MA
March 30 - October 6, 2023

Date & Time (UTC)	Water Level (NAVD88, ft)
05/28/2023 20:25:00	32.83
05/28/2023 20:30:00	32.83
05/28/2023 20:35:00	32.84
05/28/2023 20:40:00	32.83
05/28/2023 20:45:00	32.83
05/28/2023 20:50:00	32.83
05/28/2023 20:55:00	32.82
05/28/2023 21:00:00	32.83
05/28/2023 21:05:00	32.83
05/28/2023 21:10:00	32.82
05/28/2023 21:15:00	32.83
05/28/2023 21:20:00	32.83
05/28/2023 21:25:00	32.83
05/28/2023 21:30:00	32.83
05/28/2023 21:35:00	32.83
05/28/2023 21:40:00	32.82
05/28/2023 21:45:00	32.83
05/28/2023 21:50:00	32.83
05/28/2023 21:55:00	32.82
05/28/2023 22:00:00	32.82
05/28/2023 22:05:00	32.82
05/28/2023 22:10:00	32.83
05/28/2023 22:15:00	32.83
05/28/2023 22:20:00	32.82
05/28/2023 22:25:00	32.83
05/28/2023 22:30:00	32.82
05/28/2023 22:35:00	32.82
05/28/2023 22:40:00	32.82
05/28/2023 22:45:00	32.83
05/28/2023 22:50:00	32.83
05/28/2023 22:55:00	32.82
05/28/2023 23:00:00	32.82
05/28/2023 23:05:00	32.82
05/28/2023 23:10:00	32.82
05/28/2023 23:15:00	32.82
05/28/2023 23:20:00	32.82
05/28/2023 23:25:00	32.82
05/28/2023 23:30:00	32.83
05/28/2023 23:35:00	32.82
05/28/2023 23:40:00	32.82
05/28/2023 23:45:00	32.82

River Water Level Data
Neponset River, Hyde Park, MA
March 30 - October 6, 2023

Date & Time (UTC)	Water Level (NAVD88, ft)
05/28/2023 23:50:00	32.82
05/28/2023 23:55:00	32.82
05/29/2023 00:00:00	32.82
05/29/2023 00:05:00	32.82
05/29/2023 00:10:00	32.82
05/29/2023 00:15:00	32.81
05/29/2023 00:20:00	32.82
05/29/2023 00:25:00	32.82
05/29/2023 00:30:00	32.82
05/29/2023 00:35:00	32.81
05/29/2023 00:40:00	32.81
05/29/2023 00:45:00	32.82
05/29/2023 00:50:00	32.82
05/29/2023 00:55:00	32.82
05/29/2023 01:00:00	32.82
05/29/2023 01:05:00	32.82
05/29/2023 01:10:00	32.81
05/29/2023 01:15:00	32.81
05/29/2023 01:20:00	32.82
05/29/2023 01:25:00	32.82
05/29/2023 01:30:00	32.81
05/29/2023 01:35:00	32.81
05/29/2023 01:40:00	32.81
05/29/2023 01:45:00	32.81
05/29/2023 01:50:00	32.81
05/29/2023 01:55:00	32.81
05/29/2023 02:00:00	32.81
05/29/2023 02:05:00	32.81
05/29/2023 02:10:00	32.81
05/29/2023 02:15:00	32.81
05/29/2023 02:20:00	32.80
05/29/2023 02:25:00	32.81
05/29/2023 02:30:00	32.81
05/29/2023 02:35:00	32.81
05/29/2023 02:40:00	32.81
05/29/2023 02:45:00	32.81
05/29/2023 02:50:00	32.81
05/29/2023 02:55:00	32.81
05/29/2023 03:00:00	32.81
05/29/2023 03:05:00	32.81
05/29/2023 03:10:00	32.81

River Water Level Data
Neponset River, Hyde Park, MA
March 30 - October 6, 2023

Date & Time (UTC)	Water Level (NAVD88, ft)
05/29/2023 03:15:00	32.80
05/29/2023 03:20:00	32.81
05/29/2023 03:25:00	32.81
05/29/2023 03:30:00	32.80
05/29/2023 03:35:00	32.81
05/29/2023 03:40:00	32.81
05/29/2023 03:45:00	32.81
05/29/2023 03:50:00	32.81
05/29/2023 03:55:00	32.81
05/29/2023 04:00:00	32.80
05/29/2023 04:05:00	32.81
05/29/2023 04:10:00	32.81
05/29/2023 04:15:00	32.80
05/29/2023 04:20:00	32.81
05/29/2023 04:25:00	32.81
05/29/2023 04:30:00	32.81
05/29/2023 04:35:00	32.80
05/29/2023 04:40:00	32.80
05/29/2023 04:45:00	32.81
05/29/2023 04:50:00	32.81
05/29/2023 04:55:00	32.81
05/29/2023 05:00:00	32.80
05/29/2023 05:05:00	32.80
05/29/2023 05:10:00	32.80
05/29/2023 05:15:00	32.80
05/29/2023 05:20:00	32.80
05/29/2023 05:25:00	32.80
05/29/2023 05:30:00	32.80
05/29/2023 05:35:00	32.80
05/29/2023 05:40:00	32.79
05/29/2023 05:45:00	32.80
05/29/2023 05:50:00	32.80
05/29/2023 05:55:00	32.80
05/29/2023 06:00:00	32.80
05/29/2023 06:05:00	32.80
05/29/2023 06:10:00	32.80
05/29/2023 06:15:00	32.80
05/29/2023 06:20:00	32.80
05/29/2023 06:25:00	32.80
05/29/2023 06:30:00	32.80
05/29/2023 06:35:00	32.80

River Water Level Data
Neponset River, Hyde Park, MA
March 30 - October 6, 2023

Date & Time (UTC)	Water Level (NAVD88, ft)
05/29/2023 06:40:00	32.79
05/29/2023 06:45:00	32.80
05/29/2023 06:50:00	32.80
05/29/2023 06:55:00	32.80
05/29/2023 07:00:00	32.80
05/29/2023 07:05:00	32.79
05/29/2023 07:10:00	32.79
05/29/2023 07:15:00	32.79
05/29/2023 07:20:00	32.79
05/29/2023 07:25:00	32.79
05/29/2023 07:30:00	32.79
05/29/2023 07:35:00	32.79
05/29/2023 07:40:00	32.79
05/29/2023 07:45:00	32.79
05/29/2023 07:50:00	32.79
05/29/2023 07:55:00	32.79
05/29/2023 08:00:00	32.79
05/29/2023 08:05:00	32.79
05/29/2023 08:10:00	32.79
05/29/2023 08:15:00	32.79
05/29/2023 08:20:00	32.79
05/29/2023 08:25:00	32.78
05/29/2023 08:30:00	32.79
05/29/2023 08:35:00	32.79
05/29/2023 08:40:00	32.78
05/29/2023 08:45:00	32.79
05/29/2023 08:50:00	32.78
05/29/2023 08:55:00	32.79
05/29/2023 09:00:00	32.79
05/29/2023 09:05:00	32.78
05/29/2023 09:10:00	32.78
05/29/2023 09:15:00	32.78
05/29/2023 09:20:00	32.78
05/29/2023 09:25:00	32.78
05/29/2023 09:30:00	32.78
05/29/2023 09:35:00	32.78
05/29/2023 09:40:00	32.78
05/29/2023 09:45:00	32.78
05/29/2023 09:50:00	32.78
05/29/2023 09:55:00	32.79
05/29/2023 10:00:00	32.78

River Water Level Data
Neponset River, Hyde Park, MA
March 30 - October 6, 2023

Date & Time (UTC)	Water Level (NAVD88, ft)
05/29/2023 10:05:00	32.78
05/29/2023 10:10:00	32.79
05/29/2023 10:15:00	32.78
05/29/2023 10:20:00	32.79
05/29/2023 10:25:00	32.78
05/29/2023 10:30:00	32.79
05/29/2023 10:35:00	32.79
05/29/2023 10:40:00	32.79
05/29/2023 10:45:00	32.79
05/29/2023 10:50:00	32.79
05/29/2023 10:55:00	32.79
05/29/2023 11:00:00	32.79
05/29/2023 11:05:00	32.79
05/29/2023 11:10:00	32.79
05/29/2023 11:15:00	32.80
05/29/2023 11:20:00	32.79
05/29/2023 11:25:00	32.78
05/29/2023 11:30:00	32.79
05/29/2023 11:35:00	32.78
05/29/2023 11:40:00	32.79
05/29/2023 11:45:00	32.79
05/29/2023 11:50:00	32.78
05/29/2023 11:55:00	32.79
05/29/2023 12:00:00	32.78
05/29/2023 12:05:00	32.78
05/29/2023 12:10:00	32.78
05/29/2023 12:15:00	32.78
05/29/2023 12:20:00	32.79
05/29/2023 12:25:00	32.79
05/29/2023 12:30:00	32.78
05/29/2023 12:35:00	32.78
05/29/2023 12:40:00	32.78
05/29/2023 12:45:00	32.78
05/29/2023 12:50:00	32.79
05/29/2023 12:55:00	32.78
05/29/2023 13:00:00	32.79
05/29/2023 13:05:00	32.78
05/29/2023 13:10:00	32.78
05/29/2023 13:15:00	32.78
05/29/2023 13:20:00	32.79
05/29/2023 13:25:00	32.78

River Water Level Data
Neponset River, Hyde Park, MA
March 30 - October 6, 2023

Date & Time (UTC)	Water Level (NAVD88, ft)
05/29/2023 13:30:00	32.78
05/29/2023 13:35:00	32.79
05/29/2023 13:40:00	32.78
05/29/2023 13:45:00	32.79
05/29/2023 13:50:00	32.78
05/29/2023 13:55:00	32.78
05/29/2023 14:00:00	32.78
05/29/2023 14:05:00	32.79
05/29/2023 14:10:00	32.78
05/29/2023 14:15:00	32.78
05/29/2023 14:20:00	32.78
05/29/2023 14:25:00	32.78
05/29/2023 14:30:00	32.78
05/29/2023 14:35:00	32.78
05/29/2023 14:40:00	32.77
05/29/2023 14:45:00	32.77
05/29/2023 14:50:00	32.77
05/29/2023 14:55:00	32.77
05/29/2023 15:00:00	32.77
05/29/2023 15:05:00	32.76
05/29/2023 15:10:00	32.77
05/29/2023 15:15:00	32.77
05/29/2023 15:20:00	32.78
05/29/2023 15:25:00	32.76
05/29/2023 15:30:00	32.77
05/29/2023 15:35:00	32.78
05/29/2023 15:40:00	32.76
05/29/2023 15:45:00	32.77
05/29/2023 15:50:00	32.77
05/29/2023 15:55:00	32.77
05/29/2023 16:00:00	32.77
05/29/2023 16:05:00	32.77
05/29/2023 16:10:00	32.76
05/29/2023 16:15:00	32.76
05/29/2023 16:20:00	32.77
05/29/2023 16:25:00	32.77
05/29/2023 16:30:00	32.78
05/29/2023 16:35:00	32.77
05/29/2023 16:40:00	32.77
05/29/2023 16:45:00	32.77
05/29/2023 16:50:00	32.76

River Water Level Data
Neponset River, Hyde Park, MA
March 30 - October 6, 2023

Date & Time (UTC)	Water Level (NAVD88, ft)
05/29/2023 16:55:00	32.77
05/29/2023 17:00:00	32.76
05/29/2023 17:05:00	32.76
05/29/2023 17:10:00	32.76
05/29/2023 17:15:00	32.76
05/29/2023 17:20:00	32.76
05/29/2023 17:25:00	32.76
05/29/2023 17:30:00	32.74
05/29/2023 17:35:00	32.77
05/29/2023 17:40:00	32.76
05/29/2023 17:45:00	32.76
05/29/2023 17:50:00	32.76
05/29/2023 17:55:00	32.76
05/29/2023 18:00:00	32.76
05/29/2023 18:05:00	32.76
05/29/2023 18:10:00	32.76
05/29/2023 18:15:00	32.76
05/29/2023 18:20:00	32.76
05/29/2023 18:25:00	32.76
05/29/2023 18:30:00	32.76
05/29/2023 18:35:00	32.75
05/29/2023 18:40:00	32.76
05/29/2023 18:45:00	32.75
05/29/2023 18:50:00	32.76
05/29/2023 18:55:00	32.76
05/29/2023 19:00:00	32.75
05/29/2023 19:05:00	32.74
05/29/2023 19:10:00	32.75
05/29/2023 19:15:00	32.76
05/29/2023 19:20:00	32.75
05/29/2023 19:25:00	32.75
05/29/2023 19:30:00	32.76
05/29/2023 19:35:00	32.75
05/29/2023 19:40:00	32.75
05/29/2023 19:45:00	32.75
05/29/2023 19:50:00	32.75
05/29/2023 19:55:00	32.75
05/29/2023 20:00:00	32.75
05/29/2023 20:05:00	32.75
05/29/2023 20:10:00	32.75
05/29/2023 20:15:00	32.75

River Water Level Data
Neponset River, Hyde Park, MA
March 30 - October 6, 2023

Date & Time (UTC)	Water Level (NAVD88, ft)
05/29/2023 20:20:00	32.74
05/29/2023 20:25:00	32.75
05/29/2023 20:30:00	32.75
05/29/2023 20:35:00	32.76
05/29/2023 20:40:00	32.75
05/29/2023 20:45:00	32.76
05/29/2023 20:50:00	32.75
05/29/2023 20:55:00	32.76
05/29/2023 21:00:00	32.75
05/29/2023 21:05:00	32.76
05/29/2023 21:10:00	32.75
05/29/2023 21:15:00	32.75
05/29/2023 21:20:00	32.75
05/29/2023 21:25:00	32.76
05/29/2023 21:30:00	32.76
05/29/2023 21:35:00	32.75
05/29/2023 21:40:00	32.75
05/29/2023 21:45:00	32.76
05/29/2023 21:50:00	32.76
05/29/2023 21:55:00	32.76
05/29/2023 22:00:00	32.75
05/29/2023 22:05:00	32.75
05/29/2023 22:10:00	32.76
05/29/2023 22:15:00	32.76
05/29/2023 22:20:00	32.76
05/29/2023 22:25:00	32.75
05/29/2023 22:30:00	32.76
05/29/2023 22:35:00	32.76
05/29/2023 22:40:00	32.75
05/29/2023 22:45:00	32.75
05/29/2023 22:50:00	32.76
05/29/2023 22:55:00	32.76
05/29/2023 23:00:00	32.76
05/29/2023 23:05:00	32.75
05/29/2023 23:10:00	32.75
05/29/2023 23:15:00	32.75
05/29/2023 23:20:00	32.75
05/29/2023 23:25:00	32.76
05/29/2023 23:30:00	32.76
05/29/2023 23:35:00	32.75
05/29/2023 23:40:00	32.75

River Water Level Data
Neponset River, Hyde Park, MA
March 30 - October 6, 2023

Date & Time (UTC)	Water Level (NAVD88, ft)
05/29/2023 23:45:00	32.75
05/29/2023 23:50:00	32.75
05/29/2023 23:55:00	32.75
05/30/2023 00:00:00	32.74
05/30/2023 00:05:00	32.75
05/30/2023 00:10:00	32.75
05/30/2023 00:15:00	32.75
05/30/2023 00:20:00	32.75
05/30/2023 00:25:00	32.75
05/30/2023 00:30:00	32.75
05/30/2023 00:35:00	32.75
05/30/2023 00:40:00	32.75
05/30/2023 00:45:00	32.75
05/30/2023 00:50:00	32.75
05/30/2023 00:55:00	32.75
05/30/2023 01:00:00	32.75
05/30/2023 01:05:00	32.75
05/30/2023 01:10:00	32.75
05/30/2023 01:15:00	32.74
05/30/2023 01:20:00	32.75
05/30/2023 01:25:00	32.75
05/30/2023 01:30:00	32.75
05/30/2023 01:35:00	32.75
05/30/2023 01:40:00	32.75
05/30/2023 01:45:00	32.75
05/30/2023 01:50:00	32.75
05/30/2023 01:55:00	32.75
05/30/2023 02:00:00	32.75
05/30/2023 02:05:00	32.75
05/30/2023 02:10:00	32.75
05/30/2023 02:15:00	32.75
05/30/2023 02:20:00	32.75
05/30/2023 02:25:00	32.75
05/30/2023 02:30:00	32.75
05/30/2023 02:35:00	32.75
05/30/2023 02:40:00	32.74
05/30/2023 02:45:00	32.74
05/30/2023 02:50:00	32.74
05/30/2023 02:55:00	32.74
05/30/2023 03:00:00	32.74
05/30/2023 03:05:00	32.74

River Water Level Data
Neponset River, Hyde Park, MA
March 30 - October 6, 2023

Date & Time (UTC)	Water Level (NAVD88, ft)
05/30/2023 03:10:00	32.74
05/30/2023 03:15:00	32.74
05/30/2023 03:20:00	32.74
05/30/2023 03:25:00	32.74
05/30/2023 03:30:00	32.74
05/30/2023 03:35:00	32.74
05/30/2023 03:40:00	32.74
05/30/2023 03:45:00	32.74
05/30/2023 03:50:00	32.74
05/30/2023 03:55:00	32.74
05/30/2023 04:00:00	32.74
05/30/2023 04:05:00	32.74
05/30/2023 04:10:00	32.74
05/30/2023 04:15:00	32.74
05/30/2023 04:20:00	32.74
05/30/2023 04:25:00	32.74
05/30/2023 04:30:00	32.74
05/30/2023 04:35:00	32.74
05/30/2023 04:40:00	32.74
05/30/2023 04:45:00	32.74
05/30/2023 04:50:00	32.73
05/30/2023 04:55:00	32.74
05/30/2023 05:00:00	32.74
05/30/2023 05:05:00	32.74
05/30/2023 05:10:00	32.74
05/30/2023 05:15:00	32.73
05/30/2023 05:20:00	32.73
05/30/2023 05:25:00	32.73
05/30/2023 05:30:00	32.74
05/30/2023 05:35:00	32.73
05/30/2023 05:40:00	32.73
05/30/2023 05:45:00	32.73
05/30/2023 05:50:00	32.73
05/30/2023 05:55:00	32.73
05/30/2023 06:00:00	32.73
05/30/2023 06:05:00	32.72
05/30/2023 06:10:00	32.73
05/30/2023 06:15:00	32.72
05/30/2023 06:20:00	32.73
05/30/2023 06:25:00	32.73
05/30/2023 06:30:00	32.73

River Water Level Data
Neponset River, Hyde Park, MA
March 30 - October 6, 2023

Date & Time (UTC)	Water Level (NAVD88, ft)
05/30/2023 06:35:00	32.73
05/30/2023 06:40:00	32.72
05/30/2023 06:45:00	32.73
05/30/2023 06:50:00	32.73
05/30/2023 06:55:00	32.73
05/30/2023 07:00:00	32.73
05/30/2023 07:05:00	32.72
05/30/2023 07:10:00	32.73
05/30/2023 07:15:00	32.73
05/30/2023 07:20:00	32.73
05/30/2023 07:25:00	32.73
05/30/2023 07:30:00	32.72
05/30/2023 07:35:00	32.72
05/30/2023 07:40:00	32.72
05/30/2023 07:45:00	32.73
05/30/2023 07:50:00	32.72
05/30/2023 07:55:00	32.72
05/30/2023 08:00:00	32.73
05/30/2023 08:05:00	32.73
05/30/2023 08:10:00	32.73
05/30/2023 08:15:00	32.72
05/30/2023 08:20:00	32.73
05/30/2023 08:25:00	32.73
05/30/2023 08:30:00	32.73
05/30/2023 08:35:00	32.73
05/30/2023 08:40:00	32.72
05/30/2023 08:45:00	32.72
05/30/2023 08:50:00	32.72
05/30/2023 08:55:00	32.72
05/30/2023 09:00:00	32.72
05/30/2023 09:05:00	32.72
05/30/2023 09:10:00	32.72
05/30/2023 09:15:00	32.72
05/30/2023 09:20:00	32.72
05/30/2023 09:25:00	32.72
05/30/2023 09:30:00	32.71
05/30/2023 09:35:00	32.72
05/30/2023 09:40:00	32.72
05/30/2023 09:45:00	32.71
05/30/2023 09:50:00	32.72
05/30/2023 09:55:00	32.71

River Water Level Data
Neponset River, Hyde Park, MA
March 30 - October 6, 2023

Date & Time (UTC)	Water Level (NAVD88, ft)
05/30/2023 10:00:00	32.72
05/30/2023 10:05:00	32.72
05/30/2023 10:10:00	32.72
05/30/2023 10:15:00	32.72
05/30/2023 10:20:00	32.71
05/30/2023 10:25:00	32.72
05/30/2023 10:30:00	32.72
05/30/2023 10:35:00	32.72
05/30/2023 10:40:00	32.72
05/30/2023 10:45:00	32.72
05/30/2023 10:50:00	32.72
05/30/2023 10:55:00	32.72
05/30/2023 11:00:00	32.72
05/30/2023 11:05:00	32.72
05/30/2023 11:10:00	32.72
05/30/2023 11:15:00	32.71
05/30/2023 11:20:00	32.71
05/30/2023 11:25:00	32.71
05/30/2023 11:30:00	32.71
05/30/2023 11:35:00	32.71
05/30/2023 11:40:00	32.71
05/30/2023 11:45:00	32.71
05/30/2023 11:50:00	32.71
05/30/2023 11:55:00	32.71
05/30/2023 12:00:00	32.71
05/30/2023 12:05:00	32.72
05/30/2023 12:10:00	32.71
05/30/2023 12:15:00	32.72
05/30/2023 12:20:00	32.71
05/30/2023 12:25:00	32.71
05/30/2023 12:30:00	32.71
05/30/2023 12:35:00	32.71
05/30/2023 12:40:00	32.71
05/30/2023 12:45:00	32.72
05/30/2023 12:50:00	32.72
05/30/2023 12:55:00	32.71
05/30/2023 13:00:00	32.72
05/30/2023 13:05:00	32.72
05/30/2023 13:10:00	32.71
05/30/2023 13:15:00	32.71
05/30/2023 13:20:00	32.72

River Water Level Data
Neponset River, Hyde Park, MA
March 30 - October 6, 2023

Date & Time (UTC)	Water Level (NAVD88, ft)
05/30/2023 13:25:00	32.72
05/30/2023 13:30:00	32.71
05/30/2023 13:35:00	32.71
05/30/2023 13:40:00	32.71
05/30/2023 13:45:00	32.71
05/30/2023 13:50:00	32.71
05/30/2023 13:55:00	32.71
05/30/2023 14:00:00	32.71
05/30/2023 14:05:00	32.71
05/30/2023 14:10:00	32.71
05/30/2023 14:15:00	32.71
05/30/2023 14:20:00	32.71
05/30/2023 14:25:00	32.71
05/30/2023 14:30:00	32.71
05/30/2023 14:35:00	32.71
05/30/2023 14:40:00	32.71
05/30/2023 14:45:00	32.71
05/30/2023 14:50:00	32.71
05/30/2023 14:55:00	32.71
05/30/2023 15:00:00	32.71
05/30/2023 15:05:00	32.71
05/30/2023 15:10:00	32.71
05/30/2023 15:15:00	32.71
05/30/2023 15:20:00	32.71
05/30/2023 15:25:00	32.71
05/30/2023 15:30:00	32.71
05/30/2023 15:35:00	32.71
05/30/2023 15:40:00	32.70
05/30/2023 15:45:00	32.71
05/30/2023 15:50:00	32.70
05/30/2023 15:55:00	32.71
05/30/2023 16:00:00	32.71
05/30/2023 16:05:00	32.70
05/30/2023 16:10:00	32.70
05/30/2023 16:15:00	32.71
05/30/2023 16:20:00	32.70
05/30/2023 16:25:00	32.70
05/30/2023 16:30:00	32.71
05/30/2023 16:35:00	32.70
05/30/2023 16:40:00	32.70
05/30/2023 16:45:00	32.70

River Water Level Data
Neponset River, Hyde Park, MA
March 30 - October 6, 2023

Date & Time (UTC)	Water Level (NAVD88, ft)
05/30/2023 16:50:00	32.71
05/30/2023 16:55:00	32.70
05/30/2023 17:00:00	32.70
05/30/2023 17:05:00	32.70
05/30/2023 17:10:00	32.70
05/30/2023 17:15:00	32.70
05/30/2023 17:20:00	32.70
05/30/2023 17:25:00	32.71
05/30/2023 17:30:00	32.71
05/30/2023 17:35:00	32.71
05/30/2023 17:40:00	32.70
05/30/2023 17:45:00	32.70
05/30/2023 17:50:00	32.70
05/30/2023 17:55:00	32.70
05/30/2023 18:00:00	32.70
05/30/2023 18:05:00	32.70
05/30/2023 18:10:00	32.70
05/30/2023 18:15:00	32.70
05/30/2023 18:20:00	32.70
05/30/2023 18:25:00	32.70
05/30/2023 18:30:00	32.70
05/30/2023 18:35:00	32.69
05/30/2023 18:40:00	32.70
05/30/2023 18:45:00	32.70
05/30/2023 18:50:00	32.70
05/30/2023 18:55:00	32.70
05/30/2023 19:00:00	32.69
05/30/2023 19:05:00	32.70
05/30/2023 19:10:00	32.70
05/30/2023 19:15:00	32.70
05/30/2023 19:20:00	32.70
05/30/2023 19:25:00	32.70
05/30/2023 19:30:00	32.70
05/30/2023 19:35:00	32.70
05/30/2023 19:40:00	32.70
05/30/2023 19:45:00	32.70
05/30/2023 19:50:00	32.69
05/30/2023 19:55:00	32.69
05/30/2023 20:00:00	32.69
05/30/2023 20:05:00	32.69
05/30/2023 20:10:00	32.69

River Water Level Data
Neponset River, Hyde Park, MA
March 30 - October 6, 2023

Date & Time (UTC)	Water Level (NAVD88, ft)
05/30/2023 20:15:00	32.70
05/30/2023 20:20:00	32.69
05/30/2023 20:25:00	32.69
05/30/2023 20:30:00	32.69
05/30/2023 20:35:00	32.69
05/30/2023 20:40:00	32.69
05/30/2023 20:45:00	32.69
05/30/2023 20:50:00	32.68
05/30/2023 20:55:00	32.69
05/30/2023 21:00:00	32.69
05/30/2023 21:05:00	32.68
05/30/2023 21:10:00	32.69
05/30/2023 21:15:00	32.69
05/30/2023 21:20:00	32.69
05/30/2023 21:25:00	32.69
05/30/2023 21:30:00	32.69
05/30/2023 21:35:00	32.68
05/30/2023 21:40:00	32.68
05/30/2023 21:45:00	32.69
05/30/2023 21:50:00	32.69
05/30/2023 21:55:00	32.68
05/30/2023 22:00:00	32.68
05/30/2023 22:05:00	32.68
05/30/2023 22:10:00	32.69
05/30/2023 22:15:00	32.68
05/30/2023 22:20:00	32.68
05/30/2023 22:25:00	32.68
05/30/2023 22:30:00	32.69
05/30/2023 22:35:00	32.69
05/30/2023 22:40:00	32.68
05/30/2023 22:45:00	32.69
05/30/2023 22:50:00	32.68
05/30/2023 22:55:00	32.68
05/30/2023 23:00:00	32.68
05/30/2023 23:05:00	32.68
05/30/2023 23:10:00	32.68
05/30/2023 23:15:00	32.68
05/30/2023 23:20:00	32.68
05/30/2023 23:25:00	32.68
05/30/2023 23:30:00	32.68
05/30/2023 23:35:00	32.69

River Water Level Data
Neponset River, Hyde Park, MA
March 30 - October 6, 2023

Date & Time (UTC)	Water Level (NAVD88, ft)
05/30/2023 23:40:00	32.68
05/30/2023 23:45:00	32.68
05/30/2023 23:50:00	32.68
05/30/2023 23:55:00	32.68
05/31/2023 00:00:00	32.68
05/31/2023 00:05:00	32.68
05/31/2023 00:10:00	32.67
05/31/2023 00:15:00	32.67
05/31/2023 00:20:00	32.68
05/31/2023 00:25:00	32.67
05/31/2023 00:30:00	32.68
05/31/2023 00:35:00	32.67
05/31/2023 00:40:00	32.67
05/31/2023 00:45:00	32.67
05/31/2023 00:50:00	32.67
05/31/2023 00:55:00	32.68
05/31/2023 01:00:00	32.68
05/31/2023 01:05:00	32.67
05/31/2023 01:10:00	32.68
05/31/2023 01:15:00	32.67
05/31/2023 01:20:00	32.68
05/31/2023 01:25:00	32.67
05/31/2023 01:30:00	32.68
05/31/2023 01:35:00	32.67
05/31/2023 01:40:00	32.67
05/31/2023 01:45:00	32.67
05/31/2023 01:50:00	32.67
05/31/2023 01:55:00	32.68
05/31/2023 02:00:00	32.67
05/31/2023 02:05:00	32.67
05/31/2023 02:10:00	32.67
05/31/2023 02:15:00	32.67
05/31/2023 02:20:00	32.67
05/31/2023 02:25:00	32.67
05/31/2023 02:30:00	32.67
05/31/2023 02:35:00	32.67
05/31/2023 02:40:00	32.67
05/31/2023 02:45:00	32.67
05/31/2023 02:50:00	32.67
05/31/2023 02:55:00	32.67
05/31/2023 03:00:00	32.67

River Water Level Data
Neponset River, Hyde Park, MA
March 30 - October 6, 2023

Date & Time (UTC)	Water Level (NAVD88, ft)
05/31/2023 03:05:00	32.67
05/31/2023 03:10:00	32.67
05/31/2023 03:15:00	32.67
05/31/2023 03:20:00	32.67
05/31/2023 03:25:00	32.67
05/31/2023 03:30:00	32.67
05/31/2023 03:35:00	32.67
05/31/2023 03:40:00	32.67
05/31/2023 03:45:00	32.67
05/31/2023 03:50:00	32.67
05/31/2023 03:55:00	32.67
05/31/2023 04:00:00	32.67
05/31/2023 04:05:00	32.67
05/31/2023 04:10:00	32.67
05/31/2023 04:15:00	32.67
05/31/2023 04:20:00	32.67
05/31/2023 04:25:00	32.67
05/31/2023 04:30:00	32.67
05/31/2023 04:35:00	32.67
05/31/2023 04:40:00	32.67
05/31/2023 04:45:00	32.67
05/31/2023 04:50:00	32.67
05/31/2023 04:55:00	32.67
05/31/2023 05:00:00	32.66
05/31/2023 05:05:00	32.66
05/31/2023 05:10:00	32.67
05/31/2023 05:15:00	32.67
05/31/2023 05:20:00	32.66
05/31/2023 05:25:00	32.66
05/31/2023 05:30:00	32.66
05/31/2023 05:35:00	32.67
05/31/2023 05:40:00	32.66
05/31/2023 05:45:00	32.66
05/31/2023 05:50:00	32.67
05/31/2023 05:55:00	32.66
05/31/2023 06:00:00	32.66
05/31/2023 06:05:00	32.66
05/31/2023 06:10:00	32.66
05/31/2023 06:15:00	32.66
05/31/2023 06:20:00	32.66
05/31/2023 06:25:00	32.66

River Water Level Data
Neponset River, Hyde Park, MA
March 30 - October 6, 2023

Date & Time (UTC)	Water Level (NAVD88, ft)
05/31/2023 06:30:00	32.66
05/31/2023 06:35:00	32.66
05/31/2023 06:40:00	32.66
05/31/2023 06:45:00	32.66
05/31/2023 06:50:00	32.66
05/31/2023 06:55:00	32.66
05/31/2023 07:00:00	32.66
05/31/2023 07:05:00	32.66
05/31/2023 07:10:00	32.65
05/31/2023 07:15:00	32.66
05/31/2023 07:20:00	32.66
05/31/2023 07:25:00	32.66
05/31/2023 07:30:00	32.66
05/31/2023 07:35:00	32.66
05/31/2023 07:40:00	32.65
05/31/2023 07:45:00	32.65
05/31/2023 07:50:00	32.66
05/31/2023 07:55:00	32.66
05/31/2023 08:00:00	32.66
05/31/2023 08:05:00	32.66
05/31/2023 08:10:00	32.66
05/31/2023 08:15:00	32.65
05/31/2023 08:20:00	32.66
05/31/2023 08:25:00	32.66
05/31/2023 08:30:00	32.66
05/31/2023 08:35:00	32.65
05/31/2023 08:40:00	32.66
05/31/2023 08:45:00	32.66
05/31/2023 08:50:00	32.66
05/31/2023 08:55:00	32.66
05/31/2023 09:00:00	32.65
05/31/2023 09:05:00	32.65
05/31/2023 09:10:00	32.65
05/31/2023 09:15:00	32.65
05/31/2023 09:20:00	32.65
05/31/2023 09:25:00	32.65
05/31/2023 09:30:00	32.65
05/31/2023 09:35:00	32.65
05/31/2023 09:40:00	32.65
05/31/2023 09:45:00	32.65
05/31/2023 09:50:00	32.65

River Water Level Data
Neponset River, Hyde Park, MA
March 30 - October 6, 2023

Date & Time (UTC)	Water Level (NAVD88, ft)
05/31/2023 09:55:00	32.66
05/31/2023 10:00:00	32.66
05/31/2023 10:05:00	32.66
05/31/2023 10:10:00	32.65
05/31/2023 10:15:00	32.65
05/31/2023 10:20:00	32.65
05/31/2023 10:25:00	32.65
05/31/2023 10:30:00	32.65
05/31/2023 10:35:00	32.65
05/31/2023 10:40:00	32.65
05/31/2023 10:45:00	32.65
05/31/2023 10:50:00	32.65
05/31/2023 10:55:00	32.65
05/31/2023 11:00:00	32.65
05/31/2023 11:05:00	32.65
05/31/2023 11:10:00	32.65
05/31/2023 11:15:00	32.64
05/31/2023 11:20:00	32.65
05/31/2023 11:25:00	32.65
05/31/2023 11:30:00	32.65
05/31/2023 11:35:00	32.65
05/31/2023 11:40:00	32.64
05/31/2023 11:45:00	32.65
05/31/2023 11:50:00	32.65
05/31/2023 11:55:00	32.65
05/31/2023 12:00:00	32.64
05/31/2023 12:05:00	32.64
05/31/2023 12:10:00	32.65
05/31/2023 12:15:00	32.65
05/31/2023 12:20:00	32.65
05/31/2023 12:25:00	32.64
05/31/2023 12:30:00	32.65
05/31/2023 12:35:00	32.64
05/31/2023 12:40:00	32.64
05/31/2023 12:45:00	32.65
05/31/2023 12:50:00	32.64
05/31/2023 12:55:00	32.65
05/31/2023 13:00:00	32.65
05/31/2023 13:05:00	32.65
05/31/2023 13:10:00	32.65
05/31/2023 13:15:00	32.64

River Water Level Data
Neponset River, Hyde Park, MA
March 30 - October 6, 2023

Date & Time (UTC)	Water Level (NAVD88, ft)
05/31/2023 13:20:00	32.64
05/31/2023 13:25:00	32.64
05/31/2023 13:30:00	32.64
05/31/2023 13:35:00	32.64
05/31/2023 13:40:00	32.64
05/31/2023 13:45:00	32.64
05/31/2023 13:50:00	32.64
05/31/2023 13:55:00	32.65
05/31/2023 14:00:00	32.65
05/31/2023 14:05:00	32.65
05/31/2023 14:10:00	32.64
05/31/2023 14:15:00	32.64
05/31/2023 14:20:00	32.65
05/31/2023 14:25:00	32.64
05/31/2023 14:30:00	32.64
05/31/2023 14:35:00	32.64
05/31/2023 14:40:00	32.64
05/31/2023 14:45:00	32.64
05/31/2023 14:50:00	32.65
05/31/2023 14:55:00	32.65
05/31/2023 15:00:00	32.64
05/31/2023 15:05:00	32.64
05/31/2023 15:10:00	32.64
05/31/2023 15:15:00	32.64
05/31/2023 15:20:00	32.64
05/31/2023 15:25:00	32.64
05/31/2023 15:30:00	32.64
05/31/2023 15:35:00	32.64
05/31/2023 15:40:00	32.65
05/31/2023 15:45:00	32.64
05/31/2023 15:50:00	32.64
05/31/2023 15:55:00	32.64
05/31/2023 16:00:00	32.65
05/31/2023 16:05:00	32.65
05/31/2023 16:10:00	32.65
05/31/2023 16:15:00	32.65
05/31/2023 16:20:00	32.65
05/31/2023 16:25:00	32.65
05/31/2023 16:30:00	32.64
05/31/2023 16:35:00	32.64
05/31/2023 16:40:00	32.64

River Water Level Data
Neponset River, Hyde Park, MA
March 30 - October 6, 2023

Date & Time (UTC)	Water Level (NAVD88, ft)
05/31/2023 16:45:00	32.64
05/31/2023 16:50:00	32.65
05/31/2023 16:55:00	32.64
05/31/2023 17:00:00	32.64
05/31/2023 17:05:00	32.64
05/31/2023 17:10:00	32.64
05/31/2023 17:15:00	32.64
05/31/2023 17:20:00	32.65
05/31/2023 17:25:00	32.64
05/31/2023 17:30:00	32.64
05/31/2023 17:35:00	32.65
05/31/2023 17:40:00	32.64
05/31/2023 17:45:00	32.65
05/31/2023 17:50:00	32.64
05/31/2023 17:55:00	32.64
05/31/2023 18:00:00	32.64
05/31/2023 18:05:00	32.64
05/31/2023 18:10:00	32.64
05/31/2023 18:15:00	32.64
05/31/2023 18:20:00	32.64
05/31/2023 18:25:00	32.64
05/31/2023 18:30:00	32.64
05/31/2023 18:35:00	32.65
05/31/2023 18:40:00	32.64
05/31/2023 18:45:00	32.64
05/31/2023 18:50:00	32.64
05/31/2023 18:55:00	32.64
05/31/2023 19:00:00	32.65
05/31/2023 19:05:00	32.64
05/31/2023 19:10:00	32.64
05/31/2023 19:15:00	32.63
05/31/2023 19:20:00	32.63
05/31/2023 19:25:00	32.65
05/31/2023 19:30:00	32.64
05/31/2023 19:35:00	32.64
05/31/2023 19:40:00	32.64
05/31/2023 19:45:00	32.64
05/31/2023 19:50:00	32.63
05/31/2023 19:55:00	32.64
05/31/2023 20:00:00	32.64
05/31/2023 20:05:00	32.63

River Water Level Data
Neponset River, Hyde Park, MA
March 30 - October 6, 2023

Date & Time (UTC)	Water Level (NAVD88, ft)
05/31/2023 20:10:00	32.64
05/31/2023 20:15:00	32.65
05/31/2023 20:20:00	32.63
05/31/2023 20:25:00	32.63
05/31/2023 20:30:00	32.64
05/31/2023 20:35:00	32.63
05/31/2023 20:40:00	32.63
05/31/2023 20:45:00	32.64
05/31/2023 20:50:00	32.62
05/31/2023 20:55:00	32.63
05/31/2023 21:00:00	32.63
05/31/2023 21:05:00	32.63
05/31/2023 21:10:00	32.63
05/31/2023 21:15:00	32.64
05/31/2023 21:20:00	32.63
05/31/2023 21:25:00	32.63
05/31/2023 21:30:00	32.63
05/31/2023 21:35:00	32.62
05/31/2023 21:40:00	32.63
05/31/2023 21:45:00	32.63
05/31/2023 21:50:00	32.63
05/31/2023 21:55:00	32.63
05/31/2023 22:00:00	32.63
05/31/2023 22:05:00	32.63
05/31/2023 22:10:00	32.63
05/31/2023 22:15:00	32.62
05/31/2023 22:20:00	32.62
05/31/2023 22:25:00	32.63
05/31/2023 22:30:00	32.63
05/31/2023 22:35:00	32.63
05/31/2023 22:40:00	32.62
05/31/2023 22:45:00	32.62
05/31/2023 22:50:00	32.62
05/31/2023 22:55:00	32.62
05/31/2023 23:00:00	32.62
05/31/2023 23:05:00	32.62
05/31/2023 23:10:00	32.62
05/31/2023 23:15:00	32.62
05/31/2023 23:20:00	32.62
05/31/2023 23:25:00	32.62
05/31/2023 23:30:00	32.62

River Water Level Data
Neponset River, Hyde Park, MA
March 30 - October 6, 2023

Date & Time (UTC)	Water Level (NAVD88, ft)
05/31/2023 23:35:00	32.62
05/31/2023 23:40:00	32.62
05/31/2023 23:45:00	32.62
05/31/2023 23:50:00	32.62
05/31/2023 23:55:00	32.62
06/01/2023 00:00:00	32.62
06/01/2023 00:05:00	32.62
06/01/2023 00:10:00	32.62
06/01/2023 00:15:00	32.62
06/01/2023 00:20:00	32.62
06/01/2023 00:25:00	32.62
06/01/2023 00:30:00	32.62
06/01/2023 00:35:00	32.62
06/01/2023 00:40:00	32.62
06/01/2023 00:45:00	32.62
06/01/2023 00:50:00	32.62
06/01/2023 00:55:00	32.62
06/01/2023 01:00:00	32.61
06/01/2023 01:05:00	32.62
06/01/2023 01:10:00	32.61
06/01/2023 01:15:00	32.62
06/01/2023 01:20:00	32.62
06/01/2023 01:25:00	32.62
06/01/2023 01:30:00	32.62
06/01/2023 01:35:00	32.62
06/01/2023 01:40:00	32.62
06/01/2023 01:45:00	32.61
06/01/2023 01:50:00	32.61
06/01/2023 01:55:00	32.61
06/01/2023 02:00:00	32.61
06/01/2023 02:05:00	32.61
06/01/2023 02:10:00	32.61
06/01/2023 02:15:00	32.61
06/01/2023 02:20:00	32.61
06/01/2023 02:25:00	32.61
06/01/2023 02:30:00	32.61
06/01/2023 02:35:00	32.61
06/01/2023 02:40:00	32.61
06/01/2023 02:45:00	32.61
06/01/2023 02:50:00	32.61
06/01/2023 02:55:00	32.61

River Water Level Data
Neponset River, Hyde Park, MA
March 30 - October 6, 2023

Date & Time (UTC)	Water Level (NAVD88, ft)
06/01/2023 03:00:00	32.61
06/01/2023 03:05:00	32.61
06/01/2023 03:10:00	32.61
06/01/2023 03:15:00	32.61
06/01/2023 03:20:00	32.61
06/01/2023 03:25:00	32.61
06/01/2023 03:30:00	32.61
06/01/2023 03:35:00	32.61
06/01/2023 03:40:00	32.61
06/01/2023 03:45:00	32.61
06/01/2023 03:50:00	32.61
06/01/2023 03:55:00	32.60
06/01/2023 04:00:00	32.60
06/01/2023 04:05:00	32.60
06/01/2023 04:10:00	32.60
06/01/2023 04:15:00	32.60
06/01/2023 04:20:00	32.60
06/01/2023 04:25:00	32.61
06/01/2023 04:30:00	32.61
06/01/2023 04:35:00	32.61
06/01/2023 04:40:00	32.61
06/01/2023 04:45:00	32.61
06/01/2023 04:50:00	32.60
06/01/2023 04:55:00	32.61
06/01/2023 05:00:00	32.61
06/01/2023 05:05:00	32.61
06/01/2023 05:10:00	32.60
06/01/2023 05:15:00	32.61
06/01/2023 05:20:00	32.61
06/01/2023 05:25:00	32.61
06/01/2023 05:30:00	32.60
06/01/2023 05:35:00	32.61
06/01/2023 05:40:00	32.61
06/01/2023 05:45:00	32.61
06/01/2023 05:50:00	32.61
06/01/2023 05:55:00	32.60
06/01/2023 06:00:00	32.60
06/01/2023 06:05:00	32.60
06/01/2023 06:10:00	32.60
06/01/2023 06:15:00	32.60
06/01/2023 06:20:00	32.60

River Water Level Data
Neponset River, Hyde Park, MA
March 30 - October 6, 2023

Date & Time (UTC)	Water Level (NAVD88, ft)
06/01/2023 06:25:00	32.60
06/01/2023 06:30:00	32.60
06/01/2023 06:35:00	32.61
06/01/2023 06:40:00	32.61
06/01/2023 06:45:00	32.60
06/01/2023 06:50:00	32.61
06/01/2023 06:55:00	32.61
06/01/2023 07:00:00	32.61
06/01/2023 07:05:00	32.61
06/01/2023 07:10:00	32.60
06/01/2023 07:15:00	32.60
06/01/2023 07:20:00	32.60
06/01/2023 07:25:00	32.60
06/01/2023 07:30:00	32.60
06/01/2023 07:35:00	32.60
06/01/2023 07:40:00	32.60
06/01/2023 07:45:00	32.60
06/01/2023 07:50:00	32.60
06/01/2023 07:55:00	32.60
06/01/2023 08:00:00	32.61
06/01/2023 08:05:00	32.60
06/01/2023 08:10:00	32.60
06/01/2023 08:15:00	32.60
06/01/2023 08:20:00	32.60
06/01/2023 08:25:00	32.60
06/01/2023 08:30:00	32.60
06/01/2023 08:35:00	32.60
06/01/2023 08:40:00	32.60
06/01/2023 08:45:00	32.60
06/01/2023 08:50:00	32.60
06/01/2023 08:55:00	32.60
06/01/2023 09:00:00	32.60
06/01/2023 09:05:00	32.60
06/01/2023 09:10:00	32.60
06/01/2023 09:15:00	32.60
06/01/2023 09:20:00	32.60
06/01/2023 09:25:00	32.60
06/01/2023 09:30:00	32.60
06/01/2023 09:35:00	32.60
06/01/2023 09:40:00	32.60
06/01/2023 09:45:00	32.60

River Water Level Data
Neponset River, Hyde Park, MA
March 30 - October 6, 2023

Date & Time (UTC)	Water Level (NAVD88, ft)
06/01/2023 09:50:00	32.60
06/01/2023 09:55:00	32.60
06/01/2023 10:00:00	32.60
06/01/2023 10:05:00	32.60
06/01/2023 10:10:00	32.60
06/01/2023 10:15:00	32.60
06/01/2023 10:20:00	32.60
06/01/2023 10:25:00	32.60
06/01/2023 10:30:00	32.60
06/01/2023 10:35:00	32.61
06/01/2023 10:40:00	32.60
06/01/2023 10:45:00	32.60
06/01/2023 10:50:00	32.60
06/01/2023 10:55:00	32.60
06/01/2023 11:00:00	32.60
06/01/2023 11:05:00	32.60
06/01/2023 11:10:00	32.60
06/01/2023 11:15:00	32.60
06/01/2023 11:20:00	32.60
06/01/2023 11:25:00	32.60
06/01/2023 11:30:00	32.60
06/01/2023 11:35:00	32.60
06/01/2023 11:40:00	32.60
06/01/2023 11:45:00	32.60
06/01/2023 11:50:00	32.60
06/01/2023 11:55:00	32.60
06/01/2023 12:00:00	32.60
06/01/2023 12:05:00	32.60
06/01/2023 12:10:00	32.60
06/01/2023 12:15:00	32.60
06/01/2023 12:20:00	32.60
06/01/2023 12:25:00	32.60
06/01/2023 12:30:00	32.60
06/01/2023 12:35:00	32.61
06/01/2023 12:40:00	32.59
06/01/2023 12:45:00	32.60
06/01/2023 12:50:00	32.60
06/01/2023 12:55:00	32.60
06/01/2023 13:00:00	32.60
06/01/2023 13:05:00	32.60
06/01/2023 13:10:00	32.60

River Water Level Data
Neponset River, Hyde Park, MA
March 30 - October 6, 2023

Date & Time (UTC)	Water Level (NAVD88, ft)
06/01/2023 13:15:00	32.60
06/01/2023 13:20:00	32.60
06/01/2023 13:25:00	32.60
06/01/2023 13:30:00	32.60
06/01/2023 13:35:00	32.60
06/01/2023 13:40:00	32.60
06/01/2023 13:45:00	32.60
06/01/2023 13:50:00	32.60
06/01/2023 13:55:00	32.60
06/01/2023 14:00:00	32.60
06/01/2023 14:05:00	32.60
06/01/2023 14:10:00	32.60
06/01/2023 14:15:00	32.60
06/01/2023 14:20:00	32.60
06/01/2023 14:25:00	32.60
06/01/2023 14:30:00	32.60
06/01/2023 14:35:00	32.60
06/01/2023 14:40:00	32.60
06/01/2023 14:45:00	32.60
06/01/2023 14:50:00	32.60
06/01/2023 14:55:00	32.60
06/01/2023 15:00:00	32.60
06/01/2023 15:05:00	32.60
06/01/2023 15:10:00	32.60
06/01/2023 15:15:00	32.60
06/01/2023 15:20:00	32.60
06/01/2023 15:25:00	32.60
06/01/2023 15:30:00	32.60
06/01/2023 15:35:00	32.60
06/01/2023 15:40:00	32.61
06/01/2023 15:45:00	32.60
06/01/2023 15:50:00	32.59
06/01/2023 15:55:00	32.60
06/01/2023 16:00:00	32.60
06/01/2023 16:05:00	32.61
06/01/2023 16:10:00	32.60
06/01/2023 16:15:00	32.60
06/01/2023 16:20:00	32.60
06/01/2023 16:25:00	32.60
06/01/2023 16:30:00	32.60
06/01/2023 16:35:00	32.60

River Water Level Data
Neponset River, Hyde Park, MA
March 30 - October 6, 2023

Date & Time (UTC)	Water Level (NAVD88, ft)
06/01/2023 16:40:00	32.61
06/01/2023 16:45:00	32.60
06/01/2023 16:50:00	32.60
06/01/2023 16:55:00	32.60
06/01/2023 17:00:00	32.60
06/01/2023 17:05:00	32.61
06/01/2023 17:10:00	32.60
06/01/2023 17:15:00	32.60
06/01/2023 17:20:00	32.60
06/01/2023 17:25:00	32.60
06/01/2023 17:30:00	32.60
06/01/2023 17:35:00	32.60
06/01/2023 17:40:00	32.60
06/01/2023 17:45:00	32.60
06/01/2023 17:50:00	32.60
06/01/2023 17:55:00	32.60
06/01/2023 18:00:00	32.60
06/01/2023 18:05:00	32.60
06/01/2023 18:10:00	32.60
06/01/2023 18:15:00	32.61
06/01/2023 18:20:00	32.60
06/01/2023 18:25:00	32.60
06/01/2023 18:30:00	32.60
06/01/2023 18:35:00	32.60
06/01/2023 18:40:00	32.60
06/01/2023 18:45:00	32.60
06/01/2023 18:50:00	32.60
06/01/2023 18:55:00	32.60
06/01/2023 19:00:00	32.60
06/01/2023 19:05:00	32.60
06/01/2023 19:10:00	32.60
06/01/2023 19:15:00	32.60
06/01/2023 19:20:00	32.60
06/01/2023 19:25:00	32.60
06/01/2023 19:30:00	32.60
06/01/2023 19:35:00	32.60
06/01/2023 19:40:00	32.59
06/01/2023 19:45:00	32.59
06/01/2023 19:50:00	32.60
06/01/2023 19:55:00	32.59
06/01/2023 20:00:00	32.59

River Water Level Data
Neponset River, Hyde Park, MA
March 30 - October 6, 2023

Date & Time (UTC)	Water Level (NAVD88, ft)
06/01/2023 20:05:00	32.60
06/01/2023 20:10:00	32.60
06/01/2023 20:15:00	32.60
06/01/2023 20:20:00	32.59
06/01/2023 20:25:00	32.60
06/01/2023 20:30:00	32.60
06/01/2023 20:35:00	32.60
06/01/2023 20:40:00	32.60
06/01/2023 20:45:00	32.59
06/01/2023 20:50:00	32.60
06/01/2023 20:55:00	32.59
06/01/2023 21:00:00	32.59
06/01/2023 21:05:00	32.60
06/01/2023 21:10:00	32.60
06/01/2023 21:15:00	32.59
06/01/2023 21:20:00	32.59
06/01/2023 21:25:00	32.60
06/01/2023 21:30:00	32.59
06/01/2023 21:35:00	32.59
06/01/2023 21:40:00	32.60
06/01/2023 21:45:00	32.59
06/01/2023 21:50:00	32.59
06/01/2023 21:55:00	32.59
06/01/2023 22:00:00	32.59
06/01/2023 22:05:00	32.59
06/01/2023 22:10:00	32.59
06/01/2023 22:15:00	32.59
06/01/2023 22:20:00	32.59
06/01/2023 22:25:00	32.59
06/01/2023 22:30:00	32.59
06/01/2023 22:35:00	32.59
06/01/2023 22:40:00	32.59
06/01/2023 22:45:00	32.59
06/01/2023 22:50:00	32.59
06/01/2023 22:55:00	32.59
06/01/2023 23:00:00	32.59
06/01/2023 23:05:00	32.59
06/01/2023 23:10:00	32.59
06/01/2023 23:15:00	32.59
06/01/2023 23:20:00	32.59
06/01/2023 23:25:00	32.59

River Water Level Data
Neponset River, Hyde Park, MA
March 30 - October 6, 2023

Date & Time (UTC)	Water Level (NAVD88, ft)
06/01/2023 23:30:00	32.59
06/01/2023 23:35:00	32.59
06/01/2023 23:40:00	32.59
06/01/2023 23:45:00	32.59
06/01/2023 23:50:00	32.59
06/01/2023 23:55:00	32.59
06/02/2023 00:00:00	32.59
06/02/2023 00:05:00	32.59
06/02/2023 00:10:00	32.59
06/02/2023 00:15:00	32.59
06/02/2023 00:20:00	32.58
06/02/2023 00:25:00	32.58
06/02/2023 00:30:00	32.58
06/02/2023 00:35:00	32.58
06/02/2023 00:40:00	32.58
06/02/2023 00:45:00	32.58
06/02/2023 00:50:00	32.58
06/02/2023 00:55:00	32.59
06/02/2023 01:00:00	32.59
06/02/2023 01:05:00	32.58
06/02/2023 01:10:00	32.58
06/02/2023 01:15:00	32.58
06/02/2023 01:20:00	32.58
06/02/2023 01:25:00	32.58
06/02/2023 01:30:00	32.58
06/02/2023 01:35:00	32.58
06/02/2023 01:40:00	32.58
06/02/2023 01:45:00	32.58
06/02/2023 01:50:00	32.58
06/02/2023 01:55:00	32.58
06/02/2023 02:00:00	32.58
06/02/2023 02:05:00	32.58
06/02/2023 02:10:00	32.58
06/02/2023 02:15:00	32.58
06/02/2023 02:20:00	32.58
06/02/2023 02:25:00	32.58
06/02/2023 02:30:00	32.58
06/02/2023 02:35:00	32.58
06/02/2023 02:40:00	32.58
06/02/2023 02:45:00	32.58
06/02/2023 02:50:00	32.58

River Water Level Data
Neponset River, Hyde Park, MA
March 30 - October 6, 2023

Date & Time (UTC)	Water Level (NAVD88, ft)
06/02/2023 02:55:00	32.58
06/02/2023 03:00:00	32.58
06/02/2023 03:05:00	32.58
06/02/2023 03:10:00	32.58
06/02/2023 03:15:00	32.58
06/02/2023 03:20:00	32.57
06/02/2023 03:25:00	32.57
06/02/2023 03:30:00	32.58
06/02/2023 03:35:00	32.58
06/02/2023 03:40:00	32.58
06/02/2023 03:45:00	32.57
06/02/2023 03:50:00	32.58
06/02/2023 03:55:00	32.57
06/02/2023 04:00:00	32.57
06/02/2023 04:05:00	32.57
06/02/2023 04:10:00	32.57
06/02/2023 04:15:00	32.57
06/02/2023 04:20:00	32.57
06/02/2023 04:25:00	32.57
06/02/2023 04:30:00	32.57
06/02/2023 04:35:00	32.57
06/02/2023 04:40:00	32.57
06/02/2023 04:45:00	32.57
06/02/2023 04:50:00	32.57
06/02/2023 04:55:00	32.57
06/02/2023 05:00:00	32.57
06/02/2023 05:05:00	32.57
06/02/2023 05:10:00	32.57
06/02/2023 05:15:00	32.57
06/02/2023 05:20:00	32.57
06/02/2023 05:25:00	32.57
06/02/2023 05:30:00	32.57
06/02/2023 05:35:00	32.57
06/02/2023 05:40:00	32.57
06/02/2023 05:45:00	32.57
06/02/2023 05:50:00	32.57
06/02/2023 05:55:00	32.57
06/02/2023 06:00:00	32.57
06/02/2023 06:05:00	32.57
06/02/2023 06:10:00	32.56
06/02/2023 06:15:00	32.57

River Water Level Data
Neponset River, Hyde Park, MA
March 30 - October 6, 2023

Date & Time (UTC)	Water Level (NAVD88, ft)
06/02/2023 06:20:00	32.57
06/02/2023 06:25:00	32.57
06/02/2023 06:30:00	32.57
06/02/2023 06:35:00	32.57
06/02/2023 06:40:00	32.57
06/02/2023 06:45:00	32.57
06/02/2023 06:50:00	32.57
06/02/2023 06:55:00	32.57
06/02/2023 07:00:00	32.57
06/02/2023 07:05:00	32.57
06/02/2023 07:10:00	32.57
06/02/2023 07:15:00	32.57
06/02/2023 07:20:00	32.57
06/02/2023 07:25:00	32.57
06/02/2023 07:30:00	32.56
06/02/2023 07:35:00	32.57
06/02/2023 07:40:00	32.57
06/02/2023 07:45:00	32.57
06/02/2023 07:50:00	32.57
06/02/2023 07:55:00	32.56
06/02/2023 08:00:00	32.56
06/02/2023 08:05:00	32.57
06/02/2023 08:10:00	32.57
06/02/2023 08:15:00	32.56
06/02/2023 08:20:00	32.57
06/02/2023 08:25:00	32.56
06/02/2023 08:30:00	32.56
06/02/2023 08:35:00	32.56
06/02/2023 08:40:00	32.56
06/02/2023 08:45:00	32.56
06/02/2023 08:50:00	32.56
06/02/2023 08:55:00	32.56
06/02/2023 09:00:00	32.56
06/02/2023 09:05:00	32.56
06/02/2023 09:10:00	32.56
06/02/2023 09:15:00	32.56
06/02/2023 09:20:00	32.56
06/02/2023 09:25:00	32.56
06/02/2023 09:30:00	32.56
06/02/2023 09:35:00	32.56
06/02/2023 09:40:00	32.56

River Water Level Data
Neponset River, Hyde Park, MA
March 30 - October 6, 2023

Date & Time (UTC)	Water Level (NAVD88, ft)
06/02/2023 09:45:00	32.56
06/02/2023 09:50:00	32.56
06/02/2023 09:55:00	32.56
06/02/2023 10:00:00	32.56
06/02/2023 10:05:00	32.56
06/02/2023 10:10:00	32.56
06/02/2023 10:15:00	32.56
06/02/2023 10:20:00	32.56
06/02/2023 10:25:00	32.55
06/02/2023 10:30:00	32.55
06/02/2023 10:35:00	32.56
06/02/2023 10:40:00	32.56
06/02/2023 10:45:00	32.56
06/02/2023 10:50:00	32.56
06/02/2023 10:55:00	32.56
06/02/2023 11:00:00	32.56
06/02/2023 11:05:00	32.56
06/02/2023 11:10:00	32.56
06/02/2023 11:15:00	32.56
06/02/2023 11:20:00	32.56
06/02/2023 11:25:00	32.56
06/02/2023 11:30:00	32.56
06/02/2023 11:35:00	32.55
06/02/2023 11:40:00	32.55
06/02/2023 11:45:00	32.56
06/02/2023 11:50:00	32.56
06/02/2023 11:55:00	32.56
06/02/2023 12:00:00	32.56
06/02/2023 12:05:00	32.56
06/02/2023 12:10:00	32.56
06/02/2023 12:15:00	32.56
06/02/2023 12:20:00	32.56
06/02/2023 12:25:00	32.56
06/02/2023 12:30:00	32.56
06/02/2023 12:35:00	32.56
06/02/2023 12:40:00	32.56
06/02/2023 12:45:00	32.56
06/02/2023 12:50:00	32.56
06/02/2023 12:55:00	32.56
06/02/2023 13:00:00	32.56
06/02/2023 13:05:00	32.56

River Water Level Data
Neponset River, Hyde Park, MA
March 30 - October 6, 2023

Date & Time (UTC)	Water Level (NAVD88, ft)
06/02/2023 13:10:00	32.56
06/02/2023 13:15:00	32.56
06/02/2023 13:20:00	32.56
06/02/2023 13:25:00	32.56
06/02/2023 13:30:00	32.55
06/02/2023 13:35:00	32.55
06/02/2023 13:40:00	32.56
06/02/2023 13:45:00	32.56
06/02/2023 13:50:00	32.55
06/02/2023 13:55:00	32.55
06/02/2023 14:00:00	32.56
06/02/2023 14:05:00	32.56
06/02/2023 14:10:00	32.55
06/02/2023 14:15:00	32.56
06/02/2023 14:20:00	32.56
06/02/2023 14:25:00	32.56
06/02/2023 14:30:00	32.56
06/02/2023 14:35:00	32.55
06/02/2023 14:40:00	32.56
06/02/2023 14:45:00	32.56
06/02/2023 14:50:00	32.56
06/02/2023 14:55:00	32.56
06/02/2023 15:00:00	32.55
06/02/2023 15:05:00	32.56
06/02/2023 15:10:00	32.55
06/02/2023 15:15:00	32.55
06/02/2023 15:20:00	32.55
06/02/2023 15:25:00	32.55
06/02/2023 15:30:00	32.55
06/02/2023 15:35:00	32.56
06/02/2023 15:40:00	32.55
06/02/2023 15:45:00	32.55
06/02/2023 15:50:00	32.55
06/02/2023 15:55:00	32.55
06/02/2023 16:00:00	32.55
06/02/2023 16:05:00	32.55
06/02/2023 16:10:00	32.55
06/02/2023 16:15:00	32.55
06/02/2023 16:20:00	32.55
06/02/2023 16:25:00	32.55
06/02/2023 16:30:00	32.55

River Water Level Data
Neponset River, Hyde Park, MA
March 30 - October 6, 2023

Date & Time (UTC)	Water Level (NAVD88, ft)
06/02/2023 16:35:00	32.55
06/02/2023 16:40:00	32.55
06/02/2023 16:45:00	32.55
06/02/2023 16:50:00	32.55
06/02/2023 16:55:00	32.55
06/02/2023 17:00:00	32.55
06/02/2023 17:05:00	32.55
06/02/2023 17:10:00	32.55
06/02/2023 17:15:00	32.55
06/02/2023 17:20:00	32.55
06/02/2023 17:25:00	32.55
06/02/2023 17:30:00	32.54
06/02/2023 17:35:00	32.54
06/02/2023 17:40:00	32.54
06/02/2023 17:45:00	32.54
06/02/2023 17:50:00	32.54
06/02/2023 17:55:00	32.54
06/02/2023 18:00:00	32.54
06/02/2023 18:05:00	32.54
06/02/2023 18:10:00	32.55
06/02/2023 18:15:00	32.54
06/02/2023 18:20:00	32.54
06/02/2023 18:25:00	32.54
06/02/2023 18:30:00	32.54
06/02/2023 18:35:00	32.54
06/02/2023 18:40:00	32.53
06/02/2023 18:45:00	32.54
06/02/2023 18:50:00	32.54
06/02/2023 18:55:00	32.53
06/02/2023 19:00:00	32.54
06/02/2023 19:05:00	32.53
06/02/2023 19:10:00	32.53
06/02/2023 19:15:00	32.53
06/02/2023 19:20:00	32.53
06/02/2023 19:25:00	32.53
06/02/2023 19:30:00	32.54
06/02/2023 19:35:00	32.53
06/02/2023 19:40:00	32.54
06/02/2023 19:45:00	32.54
06/02/2023 19:50:00	32.54
06/02/2023 19:55:00	32.54

River Water Level Data
Neponset River, Hyde Park, MA
March 30 - October 6, 2023

Date & Time (UTC)	Water Level (NAVD88, ft)
06/02/2023 20:00:00	32.53
06/02/2023 20:05:00	32.53
06/02/2023 20:10:00	32.53
06/02/2023 20:15:00	32.54
06/02/2023 20:20:00	32.54
06/02/2023 20:25:00	32.53
06/02/2023 20:30:00	32.53
06/02/2023 20:35:00	32.53
06/02/2023 20:40:00	32.53
06/02/2023 20:45:00	32.53
06/02/2023 20:50:00	32.53
06/02/2023 20:55:00	32.53
06/02/2023 21:00:00	32.53
06/02/2023 21:05:00	32.53
06/02/2023 21:10:00	32.54
06/02/2023 21:15:00	32.53
06/02/2023 21:20:00	32.53
06/02/2023 21:25:00	32.53
06/02/2023 21:30:00	32.53
06/02/2023 21:35:00	32.54
06/02/2023 21:40:00	32.53
06/02/2023 21:45:00	32.53
06/02/2023 21:50:00	32.53
06/02/2023 21:55:00	32.53
06/02/2023 22:00:00	32.53
06/02/2023 22:05:00	32.53
06/02/2023 22:10:00	32.53
06/02/2023 22:15:00	32.53
06/02/2023 22:20:00	32.53
06/02/2023 22:25:00	32.53
06/02/2023 22:30:00	32.53
06/02/2023 22:35:00	32.53
06/02/2023 22:40:00	32.52
06/02/2023 22:45:00	32.53
06/02/2023 22:50:00	32.53
06/02/2023 22:55:00	32.53
06/02/2023 23:00:00	32.52
06/02/2023 23:05:00	32.52
06/02/2023 23:10:00	32.52
06/02/2023 23:15:00	32.52
06/02/2023 23:20:00	32.52

River Water Level Data
Neponset River, Hyde Park, MA
March 30 - October 6, 2023

Date & Time (UTC)	Water Level (NAVD88, ft)
06/02/2023 23:25:00	32.51
06/02/2023 23:30:00	32.51
06/02/2023 23:35:00	32.52
06/02/2023 23:40:00	32.53
06/02/2023 23:45:00	32.53
06/02/2023 23:50:00	32.54
06/02/2023 23:55:00	32.58
06/03/2023 00:00:00	32.64
06/03/2023 00:05:00	32.73
06/03/2023 00:10:00	32.78
06/03/2023 00:15:00	32.83
06/03/2023 00:20:00	32.84
06/03/2023 00:25:00	32.86
06/03/2023 00:30:00	32.86
06/03/2023 00:35:00	32.86
06/03/2023 00:40:00	32.86
06/03/2023 00:45:00	32.86
06/03/2023 00:50:00	32.85
06/03/2023 00:55:00	32.84
06/03/2023 01:00:00	32.83
06/03/2023 01:05:00	32.83
06/03/2023 01:10:00	32.82
06/03/2023 01:15:00	32.82
06/03/2023 01:20:00	32.82
06/03/2023 01:25:00	32.81
06/03/2023 01:30:00	32.81
06/03/2023 01:35:00	32.81
06/03/2023 01:40:00	32.80
06/03/2023 01:45:00	32.80
06/03/2023 01:50:00	32.79
06/03/2023 01:55:00	32.78
06/03/2023 02:00:00	32.78
06/03/2023 02:05:00	32.78
06/03/2023 02:10:00	32.77
06/03/2023 02:15:00	32.77
06/03/2023 02:20:00	32.76
06/03/2023 02:25:00	32.75
06/03/2023 02:30:00	32.75
06/03/2023 02:35:00	32.75
06/03/2023 02:40:00	32.74
06/03/2023 02:45:00	32.73

River Water Level Data
Neponset River, Hyde Park, MA
March 30 - October 6, 2023

Date & Time (UTC)	Water Level (NAVD88, ft)
06/03/2023 02:50:00	32.73
06/03/2023 02:55:00	32.72
06/03/2023 03:00:00	32.72
06/03/2023 03:05:00	32.71
06/03/2023 03:10:00	32.70
06/03/2023 03:15:00	32.70
06/03/2023 03:20:00	32.70
06/03/2023 03:25:00	32.69
06/03/2023 03:30:00	32.70
06/03/2023 03:35:00	32.70
06/03/2023 03:40:00	32.70
06/03/2023 03:45:00	32.69
06/03/2023 03:50:00	32.69
06/03/2023 03:55:00	32.69
06/03/2023 04:00:00	32.69
06/03/2023 04:05:00	32.68
06/03/2023 04:10:00	32.68
06/03/2023 04:15:00	32.68
06/03/2023 04:20:00	32.67
06/03/2023 04:25:00	32.67
06/03/2023 04:30:00	32.67
06/03/2023 04:35:00	32.67
06/03/2023 04:40:00	32.67
06/03/2023 04:45:00	32.66
06/03/2023 04:50:00	32.66
06/03/2023 04:55:00	32.66
06/03/2023 05:00:00	32.65
06/03/2023 05:05:00	32.65
06/03/2023 05:10:00	32.66
06/03/2023 05:15:00	32.65
06/03/2023 05:20:00	32.65
06/03/2023 05:25:00	32.65
06/03/2023 05:30:00	32.64
06/03/2023 05:35:00	32.65
06/03/2023 05:40:00	32.64
06/03/2023 05:45:00	32.64
06/03/2023 05:50:00	32.64
06/03/2023 05:55:00	32.64
06/03/2023 06:00:00	32.64
06/03/2023 06:05:00	32.64
06/03/2023 06:10:00	32.63

River Water Level Data
Neponset River, Hyde Park, MA
March 30 - October 6, 2023

Date & Time (UTC)	Water Level (NAVD88, ft)
06/03/2023 06:15:00	32.64
06/03/2023 06:20:00	32.63
06/03/2023 06:25:00	32.64
06/03/2023 06:30:00	32.64
06/03/2023 06:35:00	32.64
06/03/2023 06:40:00	32.64
06/03/2023 06:45:00	32.63
06/03/2023 06:50:00	32.63
06/03/2023 06:55:00	32.63
06/03/2023 07:00:00	32.64
06/03/2023 07:05:00	32.63
06/03/2023 07:10:00	32.63
06/03/2023 07:15:00	32.63
06/03/2023 07:20:00	32.63
06/03/2023 07:25:00	32.64
06/03/2023 07:30:00	32.64
06/03/2023 07:35:00	32.63
06/03/2023 07:40:00	32.62
06/03/2023 07:45:00	32.63
06/03/2023 07:50:00	32.63
06/03/2023 07:55:00	32.63
06/03/2023 08:00:00	32.62
06/03/2023 08:05:00	32.62
06/03/2023 08:10:00	32.63
06/03/2023 08:15:00	32.63
06/03/2023 08:20:00	32.63
06/03/2023 08:25:00	32.63
06/03/2023 08:30:00	32.63
06/03/2023 08:35:00	32.63
06/03/2023 08:40:00	32.62
06/03/2023 08:45:00	32.63
06/03/2023 08:50:00	32.63
06/03/2023 08:55:00	32.63
06/03/2023 09:00:00	32.63
06/03/2023 09:05:00	32.63
06/03/2023 09:10:00	32.63
06/03/2023 09:15:00	32.63
06/03/2023 09:20:00	32.63
06/03/2023 09:25:00	32.63
06/03/2023 09:30:00	32.64
06/03/2023 09:35:00	32.63

River Water Level Data
Neponset River, Hyde Park, MA
March 30 - October 6, 2023

Date & Time (UTC)	Water Level (NAVD88, ft)
06/03/2023 09:40:00	32.63
06/03/2023 09:45:00	32.63
06/03/2023 09:50:00	32.63
06/03/2023 09:55:00	32.63
06/03/2023 10:00:00	32.63
06/03/2023 10:05:00	32.63
06/03/2023 10:10:00	32.63
06/03/2023 10:15:00	32.62
06/03/2023 10:20:00	32.63
06/03/2023 10:25:00	32.63
06/03/2023 10:30:00	32.63
06/03/2023 10:35:00	32.63
06/03/2023 10:40:00	32.63
06/03/2023 10:45:00	32.63
06/03/2023 10:50:00	32.63
06/03/2023 10:55:00	32.64
06/03/2023 11:00:00	32.63
06/03/2023 11:05:00	32.63
06/03/2023 11:10:00	32.65
06/03/2023 11:15:00	32.63
06/03/2023 11:20:00	32.63
06/03/2023 11:25:00	32.63
06/03/2023 11:30:00	32.63
06/03/2023 11:35:00	32.63
06/03/2023 11:40:00	32.63
06/03/2023 11:45:00	32.62
06/03/2023 11:50:00	32.63
06/03/2023 11:55:00	32.63
06/03/2023 12:00:00	32.63
06/03/2023 12:05:00	32.63
06/03/2023 12:10:00	32.63
06/03/2023 12:15:00	32.64
06/03/2023 12:20:00	32.64
06/03/2023 12:25:00	32.64
06/03/2023 12:30:00	32.64
06/03/2023 12:35:00	32.63
06/03/2023 12:40:00	32.63
06/03/2023 12:45:00	32.63
06/03/2023 12:50:00	32.63
06/03/2023 12:55:00	32.63
06/03/2023 13:00:00	32.63

River Water Level Data
Neponset River, Hyde Park, MA
March 30 - October 6, 2023

Date & Time (UTC)	Water Level (NAVD88, ft)
06/03/2023 13:05:00	32.63
06/03/2023 13:10:00	32.63
06/03/2023 13:15:00	32.63
06/03/2023 13:20:00	32.63
06/03/2023 13:25:00	32.63
06/03/2023 13:30:00	32.63
06/03/2023 13:35:00	32.64
06/03/2023 13:40:00	32.63
06/03/2023 13:45:00	32.64
06/03/2023 13:50:00	32.64
06/03/2023 13:55:00	32.63
06/03/2023 14:00:00	32.63
06/03/2023 14:05:00	32.63
06/03/2023 14:10:00	32.63
06/03/2023 14:15:00	32.64
06/03/2023 14:20:00	32.63
06/03/2023 14:25:00	32.64
06/03/2023 14:30:00	32.64
06/03/2023 14:35:00	32.64
06/03/2023 14:40:00	32.63
06/03/2023 14:45:00	32.63
06/03/2023 14:50:00	32.63
06/03/2023 14:55:00	32.63
06/03/2023 15:00:00	32.63
06/03/2023 15:05:00	32.63
06/03/2023 15:10:00	32.64
06/03/2023 15:15:00	32.64
06/03/2023 15:20:00	32.63
06/03/2023 15:25:00	32.63
06/03/2023 15:30:00	32.63
06/03/2023 15:35:00	32.63
06/03/2023 15:40:00	32.63
06/03/2023 15:45:00	32.63
06/03/2023 15:50:00	32.63
06/03/2023 15:55:00	32.63
06/03/2023 16:00:00	32.63
06/03/2023 16:05:00	32.63
06/03/2023 16:10:00	32.63
06/03/2023 16:15:00	32.63
06/03/2023 16:20:00	32.63
06/03/2023 16:25:00	32.63

River Water Level Data
Neponset River, Hyde Park, MA
March 30 - October 6, 2023

Date & Time (UTC)	Water Level (NAVD88, ft)
06/03/2023 16:30:00	32.63
06/03/2023 16:35:00	32.63
06/03/2023 16:40:00	32.63
06/03/2023 16:45:00	32.63
06/03/2023 16:50:00	32.63
06/03/2023 16:55:00	32.63
06/03/2023 17:00:00	32.63
06/03/2023 17:05:00	32.63
06/03/2023 17:10:00	32.63
06/03/2023 17:15:00	32.64
06/03/2023 17:20:00	32.63
06/03/2023 17:25:00	32.63
06/03/2023 17:30:00	32.63
06/03/2023 17:35:00	32.63
06/03/2023 17:40:00	32.63
06/03/2023 17:45:00	32.64
06/03/2023 17:50:00	32.63
06/03/2023 17:55:00	32.63
06/03/2023 18:00:00	32.63
06/03/2023 18:05:00	32.63
06/03/2023 18:10:00	32.63
06/03/2023 18:15:00	32.62
06/03/2023 18:20:00	32.63
06/03/2023 18:25:00	32.63
06/03/2023 18:30:00	32.63
06/03/2023 18:35:00	32.63
06/03/2023 18:40:00	32.63
06/03/2023 18:45:00	32.63
06/03/2023 18:50:00	32.63
06/03/2023 18:55:00	32.63
06/03/2023 19:00:00	32.63
06/03/2023 19:05:00	32.63
06/03/2023 19:10:00	32.63
06/03/2023 19:15:00	32.63
06/03/2023 19:20:00	32.63
06/03/2023 19:25:00	32.63
06/03/2023 19:30:00	32.63
06/03/2023 19:35:00	32.63
06/03/2023 19:40:00	32.63
06/03/2023 19:45:00	32.63
06/03/2023 19:50:00	32.62

River Water Level Data
Neponset River, Hyde Park, MA
March 30 - October 6, 2023

Date & Time (UTC)	Water Level (NAVD88, ft)
06/03/2023 19:55:00	32.62
06/03/2023 20:00:00	32.63
06/03/2023 20:05:00	32.63
06/03/2023 20:10:00	32.63
06/03/2023 20:15:00	32.63
06/03/2023 20:20:00	32.63
06/03/2023 20:25:00	32.63
06/03/2023 20:30:00	32.62
06/03/2023 20:35:00	32.63
06/03/2023 20:40:00	32.63
06/03/2023 20:45:00	32.63
06/03/2023 20:50:00	32.63
06/03/2023 20:55:00	32.63
06/03/2023 21:00:00	32.63
06/03/2023 21:05:00	32.62
06/03/2023 21:10:00	32.62
06/03/2023 21:15:00	32.63
06/03/2023 21:20:00	32.63
06/03/2023 21:25:00	32.62
06/03/2023 21:30:00	32.63
06/03/2023 21:35:00	32.63
06/03/2023 21:40:00	32.63
06/03/2023 21:45:00	32.63
06/03/2023 21:50:00	32.63
06/03/2023 21:55:00	32.62
06/03/2023 22:00:00	32.63
06/03/2023 22:05:00	32.62
06/03/2023 22:10:00	32.62
06/03/2023 22:15:00	32.62
06/03/2023 22:20:00	32.62
06/03/2023 22:25:00	32.62
06/03/2023 22:30:00	32.62
06/03/2023 22:35:00	32.62
06/03/2023 22:40:00	32.62
06/03/2023 22:45:00	32.62
06/03/2023 22:50:00	32.62
06/03/2023 22:55:00	32.62
06/03/2023 23:00:00	32.62
06/03/2023 23:05:00	32.62
06/03/2023 23:10:00	32.62
06/03/2023 23:15:00	32.61

River Water Level Data
Neponset River, Hyde Park, MA
March 30 - October 6, 2023

Date & Time (UTC)	Water Level (NAVD88, ft)
06/03/2023 23:20:00	32.61
06/03/2023 23:25:00	32.62
06/03/2023 23:30:00	32.62
06/03/2023 23:35:00	32.62
06/03/2023 23:40:00	32.62
06/03/2023 23:45:00	32.62
06/03/2023 23:50:00	32.62
06/03/2023 23:55:00	32.62
06/04/2023 00:00:00	32.62
06/04/2023 00:05:00	32.61
06/04/2023 00:10:00	32.61
06/04/2023 00:15:00	32.61
06/04/2023 00:20:00	32.62
06/04/2023 00:25:00	32.61
06/04/2023 00:30:00	32.61
06/04/2023 00:35:00	32.62
06/04/2023 00:40:00	32.61
06/04/2023 00:45:00	32.62
06/04/2023 00:50:00	32.61
06/04/2023 00:55:00	32.61
06/04/2023 01:00:00	32.62
06/04/2023 01:05:00	32.61
06/04/2023 01:10:00	32.62
06/04/2023 01:15:00	32.61
06/04/2023 01:20:00	32.62
06/04/2023 01:25:00	32.61
06/04/2023 01:30:00	32.61
06/04/2023 01:35:00	32.61
06/04/2023 01:40:00	32.61
06/04/2023 01:45:00	32.61
06/04/2023 01:50:00	32.61
06/04/2023 01:55:00	32.61
06/04/2023 02:00:00	32.61
06/04/2023 02:05:00	32.61
06/04/2023 02:10:00	32.61
06/04/2023 02:15:00	32.61
06/04/2023 02:20:00	32.61
06/04/2023 02:25:00	32.61
06/04/2023 02:30:00	32.60
06/04/2023 02:35:00	32.60
06/04/2023 02:40:00	32.60

River Water Level Data
Neponset River, Hyde Park, MA
March 30 - October 6, 2023

Date & Time (UTC)	Water Level (NAVD88, ft)
06/04/2023 02:45:00	32.61
06/04/2023 02:50:00	32.60
06/04/2023 02:55:00	32.60
06/04/2023 03:00:00	32.60
06/04/2023 03:05:00	32.61
06/04/2023 03:10:00	32.60
06/04/2023 03:15:00	32.60
06/04/2023 03:20:00	32.60
06/04/2023 03:25:00	32.60
06/04/2023 03:30:00	32.60
06/04/2023 03:35:00	32.60
06/04/2023 03:40:00	32.60
06/04/2023 03:45:00	32.60
06/04/2023 03:50:00	32.60
06/04/2023 03:55:00	32.60
06/04/2023 04:00:00	32.60
06/04/2023 04:05:00	32.60
06/04/2023 04:10:00	32.60
06/04/2023 04:15:00	32.60
06/04/2023 04:20:00	32.60
06/04/2023 04:25:00	32.60
06/04/2023 04:30:00	32.60
06/04/2023 04:35:00	32.60
06/04/2023 04:40:00	32.60
06/04/2023 04:45:00	32.59
06/04/2023 04:50:00	32.60
06/04/2023 04:55:00	32.59
06/04/2023 05:00:00	32.59
06/04/2023 05:05:00	32.60
06/04/2023 05:10:00	32.60
06/04/2023 05:15:00	32.60
06/04/2023 05:20:00	32.60
06/04/2023 05:25:00	32.59
06/04/2023 05:30:00	32.59
06/04/2023 05:35:00	32.59
06/04/2023 05:40:00	32.59
06/04/2023 05:45:00	32.59
06/04/2023 05:50:00	32.60
06/04/2023 05:55:00	32.59
06/04/2023 06:00:00	32.59
06/04/2023 06:05:00	32.59

River Water Level Data
Neponset River, Hyde Park, MA
March 30 - October 6, 2023

Date & Time (UTC)	Water Level (NAVD88, ft)
06/04/2023 06:10:00	32.59
06/04/2023 06:15:00	32.59
06/04/2023 06:20:00	32.60
06/04/2023 06:25:00	32.59
06/04/2023 06:30:00	32.59
06/04/2023 06:35:00	32.59
06/04/2023 06:40:00	32.59
06/04/2023 06:45:00	32.59
06/04/2023 06:50:00	32.59
06/04/2023 06:55:00	32.59
06/04/2023 07:00:00	32.59
06/04/2023 07:05:00	32.59
06/04/2023 07:10:00	32.59
06/04/2023 07:15:00	32.59
06/04/2023 07:20:00	32.59
06/04/2023 07:25:00	32.59
06/04/2023 07:30:00	32.59
06/04/2023 07:35:00	32.59
06/04/2023 07:40:00	32.58
06/04/2023 07:45:00	32.58
06/04/2023 07:50:00	32.59
06/04/2023 07:55:00	32.58
06/04/2023 08:00:00	32.59
06/04/2023 08:05:00	32.59
06/04/2023 08:10:00	32.59
06/04/2023 08:15:00	32.59
06/04/2023 08:20:00	32.58
06/04/2023 08:25:00	32.58
06/04/2023 08:30:00	32.58
06/04/2023 08:35:00	32.58
06/04/2023 08:40:00	32.58
06/04/2023 08:45:00	32.58
06/04/2023 08:50:00	32.58
06/04/2023 08:55:00	32.58
06/04/2023 09:00:00	32.58
06/04/2023 09:05:00	32.58
06/04/2023 09:10:00	32.58
06/04/2023 09:15:00	32.58
06/04/2023 09:20:00	32.58
06/04/2023 09:25:00	32.58
06/04/2023 09:30:00	32.58

River Water Level Data
Neponset River, Hyde Park, MA
March 30 - October 6, 2023

Date & Time (UTC)	Water Level (NAVD88, ft)
06/04/2023 09:35:00	32.58
06/04/2023 09:40:00	32.58
06/04/2023 09:45:00	32.58
06/04/2023 09:50:00	32.58
06/04/2023 09:55:00	32.57
06/04/2023 10:00:00	32.58
06/04/2023 10:05:00	32.58
06/04/2023 10:10:00	32.58
06/04/2023 10:15:00	32.58
06/04/2023 10:20:00	32.58
06/04/2023 10:25:00	32.58
06/04/2023 10:30:00	32.58
06/04/2023 10:35:00	32.57
06/04/2023 10:40:00	32.58
06/04/2023 10:45:00	32.57
06/04/2023 10:50:00	32.58
06/04/2023 10:55:00	32.58
06/04/2023 11:00:00	32.57
06/04/2023 11:05:00	32.57
06/04/2023 11:10:00	32.57
06/04/2023 11:15:00	32.58
06/04/2023 11:20:00	32.58
06/04/2023 11:25:00	32.57
06/04/2023 11:30:00	32.57
06/04/2023 11:35:00	32.58
06/04/2023 11:40:00	32.57
06/04/2023 11:45:00	32.57
06/04/2023 11:50:00	32.57
06/04/2023 11:55:00	32.57
06/04/2023 12:00:00	32.57
06/04/2023 12:05:00	32.57
06/04/2023 12:10:00	32.57
06/04/2023 12:15:00	32.57
06/04/2023 12:20:00	32.57
06/04/2023 12:25:00	32.57
06/04/2023 12:30:00	32.57
06/04/2023 12:35:00	32.57
06/04/2023 12:40:00	32.57
06/04/2023 12:45:00	32.57
06/04/2023 12:50:00	32.57
06/04/2023 12:55:00	32.57

River Water Level Data
Neponset River, Hyde Park, MA
March 30 - October 6, 2023

Date & Time (UTC)	Water Level (NAVD88, ft)
06/04/2023 13:00:00	32.57
06/04/2023 13:05:00	32.57
06/04/2023 13:10:00	32.57
06/04/2023 13:15:00	32.57
06/04/2023 13:20:00	32.57
06/04/2023 13:25:00	32.57
06/04/2023 13:30:00	32.57
06/04/2023 13:35:00	32.58
06/04/2023 13:40:00	32.57
06/04/2023 13:45:00	32.57
06/04/2023 13:50:00	32.57
06/04/2023 13:55:00	32.57
06/04/2023 14:00:00	32.57
06/04/2023 14:05:00	32.57
06/04/2023 14:10:00	32.57
06/04/2023 14:15:00	32.57
06/04/2023 14:20:00	32.57
06/04/2023 14:25:00	32.57
06/04/2023 14:30:00	32.57
06/04/2023 14:35:00	32.57
06/04/2023 14:40:00	32.57
06/04/2023 14:45:00	32.57
06/04/2023 14:50:00	32.57
06/04/2023 14:55:00	32.57
06/04/2023 15:00:00	32.57
06/04/2023 15:05:00	32.56
06/04/2023 15:10:00	32.57
06/04/2023 15:15:00	32.57
06/04/2023 15:20:00	32.57
06/04/2023 15:25:00	32.57
06/04/2023 15:30:00	32.56
06/04/2023 15:35:00	32.56
06/04/2023 15:40:00	32.57
06/04/2023 15:45:00	32.57
06/04/2023 15:50:00	32.56
06/04/2023 15:55:00	32.57
06/04/2023 16:00:00	32.57
06/04/2023 16:05:00	32.57
06/04/2023 16:10:00	32.56
06/04/2023 16:15:00	32.57
06/04/2023 16:20:00	32.57

River Water Level Data
Neponset River, Hyde Park, MA
March 30 - October 6, 2023

Date & Time (UTC)	Water Level (NAVD88, ft)
06/04/2023 16:25:00	32.56
06/04/2023 16:30:00	32.57
06/04/2023 16:35:00	32.57
06/04/2023 16:40:00	32.57
06/04/2023 16:45:00	32.57
06/04/2023 16:50:00	32.57
06/04/2023 16:55:00	32.57
06/04/2023 17:00:00	32.57
06/04/2023 17:05:00	32.57
06/04/2023 17:10:00	32.56
06/04/2023 17:15:00	32.57
06/04/2023 17:20:00	32.57
06/04/2023 17:25:00	32.56
06/04/2023 17:30:00	32.56
06/04/2023 17:35:00	32.57
06/04/2023 17:40:00	32.57
06/04/2023 17:45:00	32.56
06/04/2023 17:50:00	32.56
06/04/2023 17:55:00	32.56
06/04/2023 18:00:00	32.57
06/04/2023 18:05:00	32.57
06/04/2023 18:10:00	32.56
06/04/2023 18:15:00	32.57
06/04/2023 18:20:00	32.57
06/04/2023 18:25:00	32.57
06/04/2023 18:30:00	32.56
06/04/2023 18:35:00	32.57
06/04/2023 18:40:00	32.56
06/04/2023 18:45:00	32.56
06/04/2023 18:50:00	32.56
06/04/2023 18:55:00	32.56
06/04/2023 19:00:00	32.56
06/04/2023 19:05:00	32.57
06/04/2023 19:10:00	32.57
06/04/2023 19:15:00	32.57
06/04/2023 19:20:00	32.57
06/04/2023 19:25:00	32.57
06/04/2023 19:30:00	32.57
06/04/2023 19:35:00	32.56
06/04/2023 19:40:00	32.57
06/04/2023 19:45:00	32.57

River Water Level Data
Neponset River, Hyde Park, MA
March 30 - October 6, 2023

Date & Time (UTC)	Water Level (NAVD88, ft)
06/04/2023 19:50:00	32.57
06/04/2023 19:55:00	32.56
06/04/2023 20:00:00	32.56
06/04/2023 20:05:00	32.57
06/04/2023 20:10:00	32.57
06/04/2023 20:15:00	32.57
06/04/2023 20:20:00	32.56
06/04/2023 20:25:00	32.56
06/04/2023 20:30:00	32.57
06/04/2023 20:35:00	32.57
06/04/2023 20:40:00	32.57
06/04/2023 20:45:00	32.57
06/04/2023 20:50:00	32.56
06/04/2023 20:55:00	32.57
06/04/2023 21:00:00	32.57
06/04/2023 21:05:00	32.56
06/04/2023 21:10:00	32.56
06/04/2023 21:15:00	32.56
06/04/2023 21:20:00	32.56
06/04/2023 21:25:00	32.57
06/04/2023 21:30:00	32.57
06/04/2023 21:35:00	32.57
06/04/2023 21:40:00	32.57
06/04/2023 21:45:00	32.57
06/04/2023 21:50:00	32.57
06/04/2023 21:55:00	32.57
06/04/2023 22:00:00	32.57
06/04/2023 22:05:00	32.57
06/04/2023 22:10:00	32.57
06/04/2023 22:15:00	32.57
06/04/2023 22:20:00	32.57
06/04/2023 22:25:00	32.58
06/04/2023 22:30:00	32.57
06/04/2023 22:35:00	32.58
06/04/2023 22:40:00	32.58
06/04/2023 22:45:00	32.58
06/04/2023 22:50:00	32.57
06/04/2023 22:55:00	32.57
06/04/2023 23:00:00	32.57
06/04/2023 23:05:00	32.58
06/04/2023 23:10:00	32.57

River Water Level Data
Neponset River, Hyde Park, MA
March 30 - October 6, 2023

Date & Time (UTC)	Water Level (NAVD88, ft)
06/04/2023 23:15:00	32.57
06/04/2023 23:20:00	32.58
06/04/2023 23:25:00	32.57
06/04/2023 23:30:00	32.57
06/04/2023 23:35:00	32.57
06/04/2023 23:40:00	32.57
06/04/2023 23:45:00	32.57
06/04/2023 23:50:00	32.57
06/04/2023 23:55:00	32.57
06/05/2023 00:00:00	32.57
06/05/2023 00:05:00	32.58
06/05/2023 00:10:00	32.58
06/05/2023 00:15:00	32.57
06/05/2023 00:20:00	32.57
06/05/2023 00:25:00	32.57
06/05/2023 00:30:00	32.57
06/05/2023 00:35:00	32.57
06/05/2023 00:40:00	32.58
06/05/2023 00:45:00	32.58
06/05/2023 00:50:00	32.58
06/05/2023 00:55:00	32.57
06/05/2023 01:00:00	32.58
06/05/2023 01:05:00	32.58
06/05/2023 01:10:00	32.58
06/05/2023 01:15:00	32.58
06/05/2023 01:20:00	32.58
06/05/2023 01:25:00	32.58
06/05/2023 01:30:00	32.58
06/05/2023 01:35:00	32.58
06/05/2023 01:40:00	32.58
06/05/2023 01:45:00	32.58
06/05/2023 01:50:00	32.58
06/05/2023 01:55:00	32.58
06/05/2023 02:00:00	32.58
06/05/2023 02:05:00	32.58
06/05/2023 02:10:00	32.58
06/05/2023 02:15:00	32.58
06/05/2023 02:20:00	32.58
06/05/2023 02:25:00	32.58
06/05/2023 02:30:00	32.58
06/05/2023 02:35:00	32.58

River Water Level Data
Neponset River, Hyde Park, MA
March 30 - October 6, 2023

Date & Time (UTC)	Water Level (NAVD88, ft)
06/05/2023 02:40:00	32.58
06/05/2023 02:45:00	32.58
06/05/2023 02:50:00	32.58
06/05/2023 02:55:00	32.58
06/05/2023 03:00:00	32.58
06/05/2023 03:05:00	32.58
06/05/2023 03:10:00	32.58
06/05/2023 03:15:00	32.58
06/05/2023 03:20:00	32.58
06/05/2023 03:25:00	32.58
06/05/2023 03:30:00	32.58
06/05/2023 03:35:00	32.58
06/05/2023 03:40:00	32.58
06/05/2023 03:45:00	32.58
06/05/2023 03:50:00	32.58
06/05/2023 03:55:00	32.58
06/05/2023 04:00:00	32.59
06/05/2023 04:05:00	32.58
06/05/2023 04:10:00	32.58
06/05/2023 04:15:00	32.58
06/05/2023 04:20:00	32.58
06/05/2023 04:25:00	32.58
06/05/2023 04:30:00	32.59
06/05/2023 04:35:00	32.58
06/05/2023 04:40:00	32.58
06/05/2023 04:45:00	32.58
06/05/2023 04:50:00	32.59
06/05/2023 04:55:00	32.58
06/05/2023 05:00:00	32.58
06/05/2023 05:05:00	32.58
06/05/2023 05:10:00	32.58
06/05/2023 05:15:00	32.58
06/05/2023 05:20:00	32.58
06/05/2023 05:25:00	32.58
06/05/2023 05:30:00	32.58
06/05/2023 05:35:00	32.58
06/05/2023 05:40:00	32.58
06/05/2023 05:45:00	32.58
06/05/2023 05:50:00	32.58
06/05/2023 05:55:00	32.58
06/05/2023 06:00:00	32.58

River Water Level Data
Neponset River, Hyde Park, MA
March 30 - October 6, 2023

Date & Time (UTC)	Water Level (NAVD88, ft)
06/05/2023 06:05:00	32.58
06/05/2023 06:10:00	32.58
06/05/2023 06:15:00	32.58
06/05/2023 06:20:00	32.58
06/05/2023 06:25:00	32.58
06/05/2023 06:30:00	32.59
06/05/2023 06:35:00	32.58
06/05/2023 06:40:00	32.58
06/05/2023 06:45:00	32.58
06/05/2023 06:50:00	32.58
06/05/2023 06:55:00	32.58
06/05/2023 07:00:00	32.58
06/05/2023 07:05:00	32.58
06/05/2023 07:10:00	32.58
06/05/2023 07:15:00	32.58
06/05/2023 07:20:00	32.58
06/05/2023 07:25:00	32.58
06/05/2023 07:30:00	32.58
06/05/2023 07:35:00	32.58
06/05/2023 07:40:00	32.58
06/05/2023 07:45:00	32.58
06/05/2023 07:50:00	32.58
06/05/2023 07:55:00	32.58
06/05/2023 08:00:00	32.58
06/05/2023 08:05:00	32.58
06/05/2023 08:10:00	32.58
06/05/2023 08:15:00	32.58
06/05/2023 08:20:00	32.58
06/05/2023 08:25:00	32.58
06/05/2023 08:30:00	32.59
06/05/2023 08:35:00	32.58
06/05/2023 08:40:00	32.59
06/05/2023 08:45:00	32.58
06/05/2023 08:50:00	32.59
06/05/2023 08:55:00	32.59
06/05/2023 09:00:00	32.58
06/05/2023 09:05:00	32.58
06/05/2023 09:10:00	32.58
06/05/2023 09:15:00	32.58
06/05/2023 09:20:00	32.58
06/05/2023 09:25:00	32.59

River Water Level Data
Neponset River, Hyde Park, MA
March 30 - October 6, 2023

Date & Time (UTC)	Water Level (NAVD88, ft)
06/05/2023 09:30:00	32.59
06/05/2023 09:35:00	32.58
06/05/2023 09:40:00	32.58
06/05/2023 09:45:00	32.58
06/05/2023 09:50:00	32.58
06/05/2023 09:55:00	32.58
06/05/2023 10:00:00	32.58
06/05/2023 10:05:00	32.59
06/05/2023 10:10:00	32.58
06/05/2023 10:15:00	32.59
06/05/2023 10:20:00	32.59
06/05/2023 10:25:00	32.59
06/05/2023 10:30:00	32.58
06/05/2023 10:35:00	32.59
06/05/2023 10:40:00	32.58
06/05/2023 10:45:00	32.58
06/05/2023 10:50:00	32.59
06/05/2023 10:55:00	32.58
06/05/2023 11:00:00	32.59
06/05/2023 11:05:00	32.58
06/05/2023 11:10:00	32.59
06/05/2023 11:15:00	32.58
06/05/2023 11:20:00	32.58
06/05/2023 11:25:00	32.59
06/05/2023 11:30:00	32.59
06/05/2023 11:35:00	32.59
06/05/2023 11:40:00	32.59
06/05/2023 11:45:00	32.59
06/05/2023 11:50:00	32.59
06/05/2023 11:55:00	32.59
06/05/2023 12:00:00	32.59
06/05/2023 12:05:00	32.59
06/05/2023 12:10:00	32.59
06/05/2023 12:15:00	32.60
06/05/2023 12:20:00	32.59
06/05/2023 12:25:00	32.60
06/05/2023 12:30:00	32.59
06/05/2023 12:35:00	32.60
06/05/2023 12:40:00	32.59
06/05/2023 12:45:00	32.59
06/05/2023 12:50:00	32.59

River Water Level Data
Neponset River, Hyde Park, MA
March 30 - October 6, 2023

Date & Time (UTC)	Water Level (NAVD88, ft)
06/05/2023 12:55:00	32.59
06/05/2023 13:00:00	32.59
06/05/2023 13:05:00	32.59
06/05/2023 13:10:00	32.60
06/05/2023 13:15:00	32.60
06/05/2023 13:20:00	32.60
06/05/2023 13:25:00	32.60
06/05/2023 13:30:00	32.59
06/05/2023 13:35:00	32.59
06/05/2023 13:40:00	32.60
06/05/2023 13:45:00	32.60
06/05/2023 13:50:00	32.59
06/05/2023 13:55:00	32.60
06/05/2023 14:00:00	32.59
06/05/2023 14:05:00	32.60
06/05/2023 14:10:00	32.60
06/05/2023 14:15:00	32.60
06/05/2023 14:20:00	32.60
06/05/2023 14:25:00	32.60
06/05/2023 14:30:00	32.60
06/05/2023 14:35:00	32.60
06/05/2023 14:40:00	32.60
06/05/2023 14:45:00	32.60
06/05/2023 14:50:00	32.60
06/05/2023 14:55:00	32.60
06/05/2023 15:00:00	32.59
06/05/2023 15:05:00	32.60
06/05/2023 15:10:00	32.60
06/05/2023 15:15:00	32.60
06/05/2023 15:20:00	32.60
06/05/2023 15:25:00	32.60
06/05/2023 15:30:00	32.60
06/05/2023 15:35:00	32.60
06/05/2023 15:40:00	32.60
06/05/2023 15:45:00	32.60
06/05/2023 15:50:00	32.60
06/05/2023 15:55:00	32.60
06/05/2023 16:00:00	32.60
06/05/2023 16:05:00	32.60
06/05/2023 16:10:00	32.60
06/05/2023 16:15:00	32.60

River Water Level Data
Neponset River, Hyde Park, MA
March 30 - October 6, 2023

Date & Time (UTC)	Water Level (NAVD88, ft)
06/05/2023 16:20:00	32.60
06/05/2023 16:25:00	32.60
06/05/2023 16:30:00	32.60
06/05/2023 16:35:00	32.60
06/05/2023 16:40:00	32.60
06/05/2023 16:45:00	32.60
06/05/2023 16:50:00	32.60
06/05/2023 16:55:00	32.60
06/05/2023 17:00:00	32.60
06/05/2023 17:05:00	32.60
06/05/2023 17:10:00	32.60
06/05/2023 17:15:00	32.60
06/05/2023 17:20:00	32.60
06/05/2023 17:25:00	32.60
06/05/2023 17:30:00	32.60
06/05/2023 17:35:00	32.60
06/05/2023 17:40:00	32.60
06/05/2023 17:45:00	32.61
06/05/2023 17:50:00	32.60
06/05/2023 17:55:00	32.61
06/05/2023 18:00:00	32.60
06/05/2023 18:05:00	32.60
06/05/2023 18:10:00	32.60
06/05/2023 18:15:00	32.60
06/05/2023 18:20:00	32.60
06/05/2023 18:25:00	32.61
06/05/2023 18:30:00	32.60
06/05/2023 18:35:00	32.61
06/05/2023 18:40:00	32.61
06/05/2023 18:45:00	32.61
06/05/2023 18:50:00	32.61
06/05/2023 18:55:00	32.61
06/05/2023 19:00:00	32.61
06/05/2023 19:05:00	32.61
06/05/2023 19:10:00	32.61
06/05/2023 19:15:00	32.61
06/05/2023 19:20:00	32.61
06/05/2023 19:25:00	32.61
06/05/2023 19:30:00	32.61
06/05/2023 19:35:00	32.61
06/05/2023 19:40:00	32.61

River Water Level Data
Neponset River, Hyde Park, MA
March 30 - October 6, 2023

Date & Time (UTC)	Water Level (NAVD88, ft)
06/05/2023 19:45:00	32.61
06/05/2023 19:50:00	32.61
06/05/2023 19:55:00	32.61
06/05/2023 20:00:00	32.61
06/05/2023 20:05:00	32.61
06/05/2023 20:10:00	32.61
06/05/2023 20:15:00	32.62
06/05/2023 20:20:00	32.61
06/05/2023 20:25:00	32.61
06/05/2023 20:30:00	32.61
06/05/2023 20:35:00	32.62
06/05/2023 20:40:00	32.62
06/05/2023 20:45:00	32.62
06/05/2023 20:50:00	32.62
06/05/2023 20:55:00	32.61
06/05/2023 21:00:00	32.62
06/05/2023 21:05:00	32.62
06/05/2023 21:10:00	32.62
06/05/2023 21:15:00	32.62
06/05/2023 21:20:00	32.62
06/05/2023 21:25:00	32.62
06/05/2023 21:30:00	32.62
06/05/2023 21:35:00	32.62
06/05/2023 21:40:00	32.62
06/05/2023 21:45:00	32.63
06/05/2023 21:50:00	32.63
06/05/2023 21:55:00	32.62
06/05/2023 22:00:00	32.63
06/05/2023 22:05:00	32.63
06/05/2023 22:10:00	32.62
06/05/2023 22:15:00	32.63
06/05/2023 22:20:00	32.62
06/05/2023 22:25:00	32.62
06/05/2023 22:30:00	32.62
06/05/2023 22:35:00	32.62
06/05/2023 22:40:00	32.62
06/05/2023 22:45:00	32.62
06/05/2023 22:50:00	32.62
06/05/2023 22:55:00	32.63
06/05/2023 23:00:00	32.63
06/05/2023 23:05:00	32.63

River Water Level Data
Neponset River, Hyde Park, MA
March 30 - October 6, 2023

Date & Time (UTC)	Water Level (NAVD88, ft)
06/05/2023 23:10:00	32.63
06/05/2023 23:15:00	32.63
06/05/2023 23:20:00	32.63
06/05/2023 23:25:00	32.63
06/05/2023 23:30:00	32.63
06/05/2023 23:35:00	32.63
06/05/2023 23:40:00	32.63
06/05/2023 23:45:00	32.63
06/05/2023 23:50:00	32.63
06/05/2023 23:55:00	32.63
06/06/2023 00:00:00	32.63
06/06/2023 00:05:00	32.63
06/06/2023 00:10:00	32.63
06/06/2023 00:15:00	32.63
06/06/2023 00:20:00	32.63
06/06/2023 00:25:00	32.63
06/06/2023 00:30:00	32.63
06/06/2023 00:35:00	32.63
06/06/2023 00:40:00	32.63
06/06/2023 00:45:00	32.63
06/06/2023 00:50:00	32.63
06/06/2023 00:55:00	32.63
06/06/2023 01:00:00	32.63
06/06/2023 01:05:00	32.63
06/06/2023 01:10:00	32.63
06/06/2023 01:15:00	32.63
06/06/2023 01:20:00	32.63
06/06/2023 01:25:00	32.63
06/06/2023 01:30:00	32.63
06/06/2023 01:35:00	32.63
06/06/2023 01:40:00	32.63
06/06/2023 01:45:00	32.64
06/06/2023 01:50:00	32.63
06/06/2023 01:55:00	32.64
06/06/2023 02:00:00	32.64
06/06/2023 02:05:00	32.63
06/06/2023 02:10:00	32.63
06/06/2023 02:15:00	32.63
06/06/2023 02:20:00	32.63
06/06/2023 02:25:00	32.63
06/06/2023 02:30:00	32.64

River Water Level Data
Neponset River, Hyde Park, MA
March 30 - October 6, 2023

Date & Time (UTC)	Water Level (NAVD88, ft)
06/06/2023 02:35:00	32.63
06/06/2023 02:40:00	32.64
06/06/2023 02:45:00	32.64
06/06/2023 02:50:00	32.64
06/06/2023 02:55:00	32.64
06/06/2023 03:00:00	32.64
06/06/2023 03:05:00	32.64
06/06/2023 03:10:00	32.63
06/06/2023 03:15:00	32.64
06/06/2023 03:20:00	32.64
06/06/2023 03:25:00	32.64
06/06/2023 03:30:00	32.64
06/06/2023 03:35:00	32.64
06/06/2023 03:40:00	32.64
06/06/2023 03:45:00	32.64
06/06/2023 03:50:00	32.64
06/06/2023 03:55:00	32.64
06/06/2023 04:00:00	32.64
06/06/2023 04:05:00	32.64
06/06/2023 04:10:00	32.64
06/06/2023 04:15:00	32.63
06/06/2023 04:20:00	32.64
06/06/2023 04:25:00	32.64
06/06/2023 04:30:00	32.64
06/06/2023 04:35:00	32.65
06/06/2023 04:40:00	32.64
06/06/2023 04:45:00	32.64
06/06/2023 04:50:00	32.64
06/06/2023 04:55:00	32.64
06/06/2023 05:00:00	32.64
06/06/2023 05:05:00	32.64
06/06/2023 05:10:00	32.64
06/06/2023 05:15:00	32.64
06/06/2023 05:20:00	32.64
06/06/2023 05:25:00	32.64
06/06/2023 05:30:00	32.64
06/06/2023 05:35:00	32.64
06/06/2023 05:40:00	32.64
06/06/2023 05:45:00	32.65
06/06/2023 05:50:00	32.64
06/06/2023 05:55:00	32.64

River Water Level Data
Neponset River, Hyde Park, MA
March 30 - October 6, 2023

Date & Time (UTC)	Water Level (NAVD88, ft)
06/06/2023 06:00:00	32.65
06/06/2023 06:05:00	32.65
06/06/2023 06:10:00	32.65
06/06/2023 06:15:00	32.65
06/06/2023 06:20:00	32.65
06/06/2023 06:25:00	32.65
06/06/2023 06:30:00	32.65
06/06/2023 06:35:00	32.65
06/06/2023 06:40:00	32.65
06/06/2023 06:45:00	32.65
06/06/2023 06:50:00	32.65
06/06/2023 06:55:00	32.65
06/06/2023 07:00:00	32.65
06/06/2023 07:05:00	32.65
06/06/2023 07:10:00	32.64
06/06/2023 07:15:00	32.65
06/06/2023 07:20:00	32.65
06/06/2023 07:25:00	32.65
06/06/2023 07:30:00	32.65
06/06/2023 07:35:00	32.65
06/06/2023 07:40:00	32.64
06/06/2023 07:45:00	32.65
06/06/2023 07:50:00	32.65
06/06/2023 07:55:00	32.65
06/06/2023 08:00:00	32.65
06/06/2023 08:05:00	32.65
06/06/2023 08:10:00	32.65
06/06/2023 08:15:00	32.65
06/06/2023 08:20:00	32.65
06/06/2023 08:25:00	32.65
06/06/2023 08:30:00	32.65
06/06/2023 08:35:00	32.65
06/06/2023 08:40:00	32.65
06/06/2023 08:45:00	32.65
06/06/2023 08:50:00	32.65
06/06/2023 08:55:00	32.65
06/06/2023 09:00:00	32.65
06/06/2023 09:05:00	32.65
06/06/2023 09:10:00	32.65
06/06/2023 09:15:00	32.65
06/06/2023 09:20:00	32.65

River Water Level Data
Neponset River, Hyde Park, MA
March 30 - October 6, 2023

Date & Time (UTC)	Water Level (NAVD88, ft)
06/06/2023 09:25:00	32.65
06/06/2023 09:30:00	32.65
06/06/2023 09:35:00	32.65
06/06/2023 09:40:00	32.65
06/06/2023 09:45:00	32.65
06/06/2023 09:50:00	32.65
06/06/2023 09:55:00	32.65
06/06/2023 10:00:00	32.65
06/06/2023 10:05:00	32.65
06/06/2023 10:10:00	32.65
06/06/2023 10:15:00	32.65
06/06/2023 10:20:00	32.65
06/06/2023 10:25:00	32.65
06/06/2023 10:30:00	32.65
06/06/2023 10:35:00	32.66
06/06/2023 10:40:00	32.65
06/06/2023 10:45:00	32.65
06/06/2023 10:50:00	32.66
06/06/2023 10:55:00	32.65
06/06/2023 11:00:00	32.65
06/06/2023 11:05:00	32.65
06/06/2023 11:10:00	32.65
06/06/2023 11:15:00	32.66
06/06/2023 11:20:00	32.66
06/06/2023 11:25:00	32.65
06/06/2023 11:30:00	32.65
06/06/2023 11:35:00	32.65
06/06/2023 11:40:00	32.65
06/06/2023 11:45:00	32.65
06/06/2023 11:50:00	32.65
06/06/2023 11:55:00	32.65
06/06/2023 12:00:00	32.65
06/06/2023 12:05:00	32.65
06/06/2023 12:10:00	32.65
06/06/2023 12:15:00	32.65
06/06/2023 12:20:00	32.66
06/06/2023 12:25:00	32.66
06/06/2023 12:30:00	32.66
06/06/2023 12:35:00	32.65
06/06/2023 12:40:00	32.66
06/06/2023 12:45:00	32.65

River Water Level Data
Neponset River, Hyde Park, MA
March 30 - October 6, 2023

Date & Time (UTC)	Water Level (NAVD88, ft)
06/06/2023 12:50:00	32.66
06/06/2023 12:55:00	32.65
06/06/2023 13:00:00	32.65
06/06/2023 13:05:00	32.65
06/06/2023 13:10:00	32.66
06/06/2023 13:15:00	32.65
06/06/2023 13:20:00	32.65
06/06/2023 13:25:00	32.65
06/06/2023 13:30:00	32.66
06/06/2023 13:35:00	32.66
06/06/2023 13:40:00	32.65
06/06/2023 13:45:00	32.66
06/06/2023 13:50:00	32.65
06/06/2023 13:55:00	32.66
06/06/2023 14:00:00	32.65
06/06/2023 14:05:00	32.66
06/06/2023 14:10:00	32.65
06/06/2023 14:15:00	32.66
06/06/2023 14:20:00	32.65
06/06/2023 14:25:00	32.65
06/06/2023 14:30:00	32.65
06/06/2023 14:35:00	32.66
06/06/2023 14:40:00	32.65
06/06/2023 14:45:00	32.66
06/06/2023 14:50:00	32.65
06/06/2023 14:55:00	32.66
06/06/2023 15:00:00	32.65
06/06/2023 15:05:00	32.66
06/06/2023 15:10:00	32.66
06/06/2023 15:15:00	32.66
06/06/2023 15:20:00	32.66
06/06/2023 15:25:00	32.66
06/06/2023 15:30:00	32.65
06/06/2023 15:35:00	32.66
06/06/2023 15:40:00	32.66
06/06/2023 15:45:00	32.66
06/06/2023 15:50:00	32.66
06/06/2023 15:55:00	32.66
06/06/2023 16:00:00	32.66
06/06/2023 16:05:00	32.66
06/06/2023 16:10:00	32.66

River Water Level Data
Neponset River, Hyde Park, MA
March 30 - October 6, 2023

Date & Time (UTC)	Water Level (NAVD88, ft)
06/06/2023 16:15:00	32.66
06/06/2023 16:20:00	32.66
06/06/2023 16:25:00	32.66
06/06/2023 16:30:00	32.66
06/06/2023 16:35:00	32.66
06/06/2023 16:40:00	32.66
06/06/2023 16:45:00	32.67
06/06/2023 16:50:00	32.66
06/06/2023 16:55:00	32.66
06/06/2023 17:00:00	32.66
06/06/2023 17:05:00	32.66
06/06/2023 17:10:00	32.66
06/06/2023 17:15:00	32.66
06/06/2023 17:20:00	32.67
06/06/2023 17:25:00	32.66
06/06/2023 17:30:00	32.66
06/06/2023 17:35:00	32.67
06/06/2023 17:40:00	32.66
06/06/2023 17:45:00	32.66
06/06/2023 17:50:00	32.67
06/06/2023 17:55:00	32.66
06/06/2023 18:00:00	32.66
06/06/2023 18:05:00	32.66
06/06/2023 18:10:00	32.66
06/06/2023 18:15:00	32.67
06/06/2023 18:20:00	32.67
06/06/2023 18:25:00	32.66
06/06/2023 18:30:00	32.66
06/06/2023 18:35:00	32.66
06/06/2023 18:40:00	32.66
06/06/2023 18:45:00	32.66
06/06/2023 18:50:00	32.66
06/06/2023 18:55:00	32.66
06/06/2023 19:00:00	32.67
06/06/2023 19:05:00	32.67
06/06/2023 19:10:00	32.67
06/06/2023 19:15:00	32.67
06/06/2023 19:20:00	32.66
06/06/2023 19:25:00	32.67
06/06/2023 19:30:00	32.67
06/06/2023 19:35:00	32.66

River Water Level Data
Neponset River, Hyde Park, MA
March 30 - October 6, 2023

Date & Time (UTC)	Water Level (NAVD88, ft)
06/06/2023 19:40:00	32.66
06/06/2023 19:45:00	32.66
06/06/2023 19:50:00	32.66
06/06/2023 19:55:00	32.66
06/06/2023 20:00:00	32.66
06/06/2023 20:05:00	32.66
06/06/2023 20:10:00	32.66
06/06/2023 20:15:00	32.66
06/06/2023 20:20:00	32.66
06/06/2023 20:25:00	32.66
06/06/2023 20:30:00	32.66
06/06/2023 20:35:00	32.66
06/06/2023 20:40:00	32.66
06/06/2023 20:45:00	32.66
06/06/2023 20:50:00	32.66
06/06/2023 20:55:00	32.66
06/06/2023 21:00:00	32.66
06/06/2023 21:05:00	32.66
06/06/2023 21:10:00	32.66
06/06/2023 21:15:00	32.66
06/06/2023 21:20:00	32.66
06/06/2023 21:25:00	32.66
06/06/2023 21:30:00	32.66
06/06/2023 21:35:00	32.66
06/06/2023 21:40:00	32.66
06/06/2023 21:45:00	32.66
06/06/2023 21:50:00	32.66
06/06/2023 21:55:00	32.66
06/06/2023 22:00:00	32.66
06/06/2023 22:05:00	32.66
06/06/2023 22:10:00	32.66
06/06/2023 22:15:00	32.66
06/06/2023 22:20:00	32.66
06/06/2023 22:25:00	32.66
06/06/2023 22:30:00	32.66
06/06/2023 22:35:00	32.66
06/06/2023 22:40:00	32.67
06/06/2023 22:45:00	32.66
06/06/2023 22:50:00	32.66
06/06/2023 22:55:00	32.66
06/06/2023 23:00:00	32.65

River Water Level Data
Neponset River, Hyde Park, MA
March 30 - October 6, 2023

Date & Time (UTC)	Water Level (NAVD88, ft)
06/06/2023 23:05:00	32.66
06/06/2023 23:10:00	32.66
06/06/2023 23:15:00	32.66
06/06/2023 23:20:00	32.65
06/06/2023 23:25:00	32.66
06/06/2023 23:30:00	32.66
06/06/2023 23:35:00	32.65
06/06/2023 23:40:00	32.66
06/06/2023 23:45:00	32.66
06/06/2023 23:50:00	32.66
06/06/2023 23:55:00	32.66
06/07/2023 00:00:00	32.66
06/07/2023 00:05:00	32.66
06/07/2023 00:10:00	32.66
06/07/2023 00:15:00	32.66
06/07/2023 00:20:00	32.66
06/07/2023 00:25:00	32.66
06/07/2023 00:30:00	32.66
06/07/2023 00:35:00	32.66
06/07/2023 00:40:00	32.66
06/07/2023 00:45:00	32.66
06/07/2023 00:50:00	32.65
06/07/2023 00:55:00	32.66
06/07/2023 01:00:00	32.66
06/07/2023 01:05:00	32.66
06/07/2023 01:10:00	32.66
06/07/2023 01:15:00	32.66
06/07/2023 01:20:00	32.65
06/07/2023 01:25:00	32.66
06/07/2023 01:30:00	32.65
06/07/2023 01:35:00	32.65
06/07/2023 01:40:00	32.65
06/07/2023 01:45:00	32.65
06/07/2023 01:50:00	32.65
06/07/2023 01:55:00	32.66
06/07/2023 02:00:00	32.66
06/07/2023 02:05:00	32.65
06/07/2023 02:10:00	32.65
06/07/2023 02:15:00	32.65
06/07/2023 02:20:00	32.65
06/07/2023 02:25:00	32.65

River Water Level Data
Neponset River, Hyde Park, MA
March 30 - October 6, 2023

Date & Time (UTC)	Water Level (NAVD88, ft)
06/07/2023 02:30:00	32.65
06/07/2023 02:35:00	32.65
06/07/2023 02:40:00	32.65
06/07/2023 02:45:00	32.65
06/07/2023 02:50:00	32.65
06/07/2023 02:55:00	32.65
06/07/2023 03:00:00	32.65
06/07/2023 03:05:00	32.65
06/07/2023 03:10:00	32.65
06/07/2023 03:15:00	32.65
06/07/2023 03:20:00	32.65
06/07/2023 03:25:00	32.65
06/07/2023 03:30:00	32.65
06/07/2023 03:35:00	32.65
06/07/2023 03:40:00	32.65
06/07/2023 03:45:00	32.65
06/07/2023 03:50:00	32.65
06/07/2023 03:55:00	32.65
06/07/2023 04:00:00	32.65
06/07/2023 04:05:00	32.65
06/07/2023 04:10:00	32.65
06/07/2023 04:15:00	32.65
06/07/2023 04:20:00	32.65
06/07/2023 04:25:00	32.65
06/07/2023 04:30:00	32.65
06/07/2023 04:35:00	32.65
06/07/2023 04:40:00	32.65
06/07/2023 04:45:00	32.65
06/07/2023 04:50:00	32.65
06/07/2023 04:55:00	32.65
06/07/2023 05:00:00	32.65
06/07/2023 05:05:00	32.65
06/07/2023 05:10:00	32.65
06/07/2023 05:15:00	32.64
06/07/2023 05:20:00	32.65
06/07/2023 05:25:00	32.65
06/07/2023 05:30:00	32.65
06/07/2023 05:35:00	32.65
06/07/2023 05:40:00	32.65
06/07/2023 05:45:00	32.65
06/07/2023 05:50:00	32.65

River Water Level Data
Neponset River, Hyde Park, MA
March 30 - October 6, 2023

Date & Time (UTC)	Water Level (NAVD88, ft)
06/07/2023 05:55:00	32.65
06/07/2023 06:00:00	32.65
06/07/2023 06:05:00	32.65
06/07/2023 06:10:00	32.65
06/07/2023 06:15:00	32.65
06/07/2023 06:20:00	32.65
06/07/2023 06:25:00	32.64
06/07/2023 06:30:00	32.65
06/07/2023 06:35:00	32.64
06/07/2023 06:40:00	32.64
06/07/2023 06:45:00	32.65
06/07/2023 06:50:00	32.64
06/07/2023 06:55:00	32.65
06/07/2023 07:00:00	32.64
06/07/2023 07:05:00	32.65
06/07/2023 07:10:00	32.65
06/07/2023 07:15:00	32.65
06/07/2023 07:20:00	32.65
06/07/2023 07:25:00	32.65
06/07/2023 07:30:00	32.65
06/07/2023 07:35:00	32.64
06/07/2023 07:40:00	32.65
06/07/2023 07:45:00	32.65
06/07/2023 07:50:00	32.65
06/07/2023 07:55:00	32.65
06/07/2023 08:00:00	32.65
06/07/2023 08:05:00	32.65
06/07/2023 08:10:00	32.65
06/07/2023 08:15:00	32.65
06/07/2023 08:20:00	32.65
06/07/2023 08:25:00	32.65
06/07/2023 08:30:00	32.65
06/07/2023 08:35:00	32.65
06/07/2023 08:40:00	32.65
06/07/2023 08:45:00	32.65
06/07/2023 08:50:00	32.65
06/07/2023 08:55:00	32.64
06/07/2023 09:00:00	32.65
06/07/2023 09:05:00	32.64
06/07/2023 09:10:00	32.65
06/07/2023 09:15:00	32.65

River Water Level Data
Neponset River, Hyde Park, MA
March 30 - October 6, 2023

Date & Time (UTC)	Water Level (NAVD88, ft)
06/07/2023 09:20:00	32.65
06/07/2023 09:25:00	32.65
06/07/2023 09:30:00	32.65
06/07/2023 09:35:00	32.65
06/07/2023 09:40:00	32.65
06/07/2023 09:45:00	32.64
06/07/2023 09:50:00	32.65
06/07/2023 09:55:00	32.65
06/07/2023 10:00:00	32.64
06/07/2023 10:05:00	32.65
06/07/2023 10:10:00	32.64
06/07/2023 10:15:00	32.64
06/07/2023 10:20:00	32.64
06/07/2023 10:25:00	32.65
06/07/2023 10:30:00	32.65
06/07/2023 10:35:00	32.65
06/07/2023 10:40:00	32.64
06/07/2023 10:45:00	32.64
06/07/2023 10:50:00	32.65
06/07/2023 10:55:00	32.65
06/07/2023 11:00:00	32.65
06/07/2023 11:05:00	32.64
06/07/2023 11:10:00	32.64
06/07/2023 11:15:00	32.65
06/07/2023 11:20:00	32.64
06/07/2023 11:25:00	32.64
06/07/2023 11:30:00	32.65
06/07/2023 11:35:00	32.65
06/07/2023 11:40:00	32.65
06/07/2023 11:45:00	32.65
06/07/2023 11:50:00	32.65
06/07/2023 11:55:00	32.64
06/07/2023 12:00:00	32.64
06/07/2023 12:05:00	32.65
06/07/2023 12:10:00	32.64
06/07/2023 12:15:00	32.65
06/07/2023 12:20:00	32.64
06/07/2023 12:25:00	32.65
06/07/2023 12:30:00	32.65
06/07/2023 12:35:00	32.64
06/07/2023 12:40:00	32.64

River Water Level Data
Neponset River, Hyde Park, MA
March 30 - October 6, 2023

Date & Time (UTC)	Water Level (NAVD88, ft)
06/07/2023 12:45:00	32.65
06/07/2023 12:50:00	32.64
06/07/2023 12:55:00	32.65
06/07/2023 13:00:00	32.64
06/07/2023 13:05:00	32.65
06/07/2023 13:10:00	32.65
06/07/2023 13:15:00	32.65
06/07/2023 13:20:00	32.65
06/07/2023 13:25:00	32.64
06/07/2023 13:30:00	32.65
06/07/2023 13:35:00	32.65
06/07/2023 13:40:00	32.64
06/07/2023 13:45:00	32.65
06/07/2023 13:50:00	32.65
06/07/2023 13:55:00	32.65
06/07/2023 14:00:00	32.65
06/07/2023 14:05:00	32.65
06/07/2023 14:10:00	32.65
06/07/2023 14:15:00	32.64
06/07/2023 14:20:00	32.64
06/07/2023 14:25:00	32.65
06/07/2023 14:30:00	32.65
06/07/2023 14:35:00	32.64
06/07/2023 14:40:00	32.65
06/07/2023 14:45:00	32.65
06/07/2023 14:50:00	32.65
06/07/2023 14:55:00	32.65
06/07/2023 15:00:00	32.65
06/07/2023 15:05:00	32.65
06/07/2023 15:10:00	32.64
06/07/2023 15:15:00	32.65
06/07/2023 15:20:00	32.64
06/07/2023 15:25:00	32.65
06/07/2023 15:30:00	32.64
06/07/2023 15:35:00	32.65
06/07/2023 15:40:00	32.65
06/07/2023 15:45:00	32.64
06/07/2023 15:50:00	32.65
06/07/2023 15:55:00	32.64
06/07/2023 16:00:00	32.65
06/07/2023 16:05:00	32.65

River Water Level Data
Neponset River, Hyde Park, MA
March 30 - October 6, 2023

Date & Time (UTC)	Water Level (NAVD88, ft)
06/07/2023 16:10:00	32.64
06/07/2023 16:15:00	32.65
06/07/2023 16:20:00	32.65
06/07/2023 16:25:00	32.65
06/07/2023 16:30:00	32.64
06/07/2023 16:35:00	32.64
06/07/2023 16:40:00	32.64
06/07/2023 16:45:00	32.64
06/07/2023 16:50:00	32.64
06/07/2023 16:55:00	32.64
06/07/2023 17:00:00	32.64
06/07/2023 17:05:00	32.64
06/07/2023 17:10:00	32.64
06/07/2023 17:15:00	32.64
06/07/2023 17:20:00	32.64
06/07/2023 17:25:00	32.64
06/07/2023 17:30:00	32.63
06/07/2023 17:35:00	32.63
06/07/2023 17:40:00	32.63
06/07/2023 17:45:00	32.63
06/07/2023 17:50:00	32.63
06/07/2023 17:55:00	32.63
06/07/2023 18:00:00	32.63
06/07/2023 18:05:00	32.63
06/07/2023 18:10:00	32.62
06/07/2023 18:15:00	32.62
06/07/2023 18:20:00	32.62
06/07/2023 18:25:00	32.62
06/07/2023 18:30:00	32.62
06/07/2023 18:35:00	32.62
06/07/2023 18:40:00	32.61
06/07/2023 18:45:00	32.61
06/07/2023 18:50:00	32.61
06/07/2023 18:55:00	32.61
06/07/2023 19:00:00	32.60
06/07/2023 19:05:00	32.61
06/07/2023 19:10:00	32.61
06/07/2023 19:15:00	32.61
06/07/2023 19:20:00	32.60
06/07/2023 19:25:00	32.60
06/07/2023 19:30:00	32.60

River Water Level Data
Neponset River, Hyde Park, MA
March 30 - October 6, 2023

Date & Time (UTC)	Water Level (NAVD88, ft)
06/07/2023 19:35:00	32.60
06/07/2023 19:40:00	32.60
06/07/2023 19:45:00	32.60
06/07/2023 19:50:00	32.59
06/07/2023 19:55:00	32.59
06/07/2023 20:00:00	32.59
06/07/2023 20:05:00	32.58
06/07/2023 20:10:00	32.59
06/07/2023 20:15:00	32.58
06/07/2023 20:20:00	32.58
06/07/2023 20:25:00	32.58
06/07/2023 20:30:00	32.58
06/07/2023 20:35:00	32.58
06/07/2023 20:40:00	32.58
06/07/2023 20:45:00	32.58
06/07/2023 20:50:00	32.57
06/07/2023 20:55:00	32.58
06/07/2023 21:00:00	32.57
06/07/2023 21:05:00	32.57
06/07/2023 21:10:00	32.57
06/07/2023 21:15:00	32.57
06/07/2023 21:20:00	32.57
06/07/2023 21:25:00	32.57
06/07/2023 21:30:00	32.57
06/07/2023 21:35:00	32.57
06/07/2023 21:40:00	32.57
06/07/2023 21:45:00	32.57
06/07/2023 21:50:00	32.57
06/07/2023 21:55:00	32.56
06/07/2023 22:00:00	32.56
06/07/2023 22:05:00	32.56
06/07/2023 22:10:00	32.56
06/07/2023 22:15:00	32.56
06/07/2023 22:20:00	32.56
06/07/2023 22:25:00	32.56
06/07/2023 22:30:00	32.56
06/07/2023 22:35:00	32.56
06/07/2023 22:40:00	32.56
06/07/2023 22:45:00	32.56
06/07/2023 22:50:00	32.56
06/07/2023 22:55:00	32.55

River Water Level Data
Neponset River, Hyde Park, MA
March 30 - October 6, 2023

Date & Time (UTC)	Water Level (NAVD88, ft)
06/07/2023 23:00:00	32.55
06/07/2023 23:05:00	32.55
06/07/2023 23:10:00	32.55
06/07/2023 23:15:00	32.55
06/07/2023 23:20:00	32.55
06/07/2023 23:25:00	32.56
06/07/2023 23:30:00	32.55
06/07/2023 23:35:00	32.55
06/07/2023 23:40:00	32.55
06/07/2023 23:45:00	32.55
06/07/2023 23:50:00	32.55
06/07/2023 23:55:00	32.55
06/08/2023 00:00:00	32.55
06/08/2023 00:05:00	32.54
06/08/2023 00:10:00	32.55
06/08/2023 00:15:00	32.55
06/08/2023 00:20:00	32.54
06/08/2023 00:25:00	32.54
06/08/2023 00:30:00	32.54
06/08/2023 00:35:00	32.54
06/08/2023 00:40:00	32.55
06/08/2023 00:45:00	32.54
06/08/2023 00:50:00	32.54
06/08/2023 00:55:00	32.54
06/08/2023 01:00:00	32.54
06/08/2023 01:05:00	32.54
06/08/2023 01:10:00	32.54
06/08/2023 01:15:00	32.54
06/08/2023 01:20:00	32.54
06/08/2023 01:25:00	32.54
06/08/2023 01:30:00	32.54
06/08/2023 01:35:00	32.54
06/08/2023 01:40:00	32.54
06/08/2023 01:45:00	32.55
06/08/2023 01:50:00	32.54
06/08/2023 01:55:00	32.54
06/08/2023 02:00:00	32.54
06/08/2023 02:05:00	32.54
06/08/2023 02:10:00	32.54
06/08/2023 02:15:00	32.54
06/08/2023 02:20:00	32.54

River Water Level Data
Neponset River, Hyde Park, MA
March 30 - October 6, 2023

Date & Time (UTC)	Water Level (NAVD88, ft)
06/08/2023 02:25:00	32.54
06/08/2023 02:30:00	32.54
06/08/2023 02:35:00	32.55
06/08/2023 02:40:00	32.55
06/08/2023 02:45:00	32.54
06/08/2023 02:50:00	32.55
06/08/2023 02:55:00	32.55
06/08/2023 03:00:00	32.54
06/08/2023 03:05:00	32.54
06/08/2023 03:10:00	32.54
06/08/2023 03:15:00	32.54
06/08/2023 03:20:00	32.55
06/08/2023 03:25:00	32.55
06/08/2023 03:30:00	32.54
06/08/2023 03:35:00	32.55
06/08/2023 03:40:00	32.54
06/08/2023 03:45:00	32.55
06/08/2023 03:50:00	32.55
06/08/2023 03:55:00	32.54
06/08/2023 04:00:00	32.55
06/08/2023 04:05:00	32.55
06/08/2023 04:10:00	32.55
06/08/2023 04:15:00	32.55
06/08/2023 04:20:00	32.55
06/08/2023 04:25:00	32.55
06/08/2023 04:30:00	32.55
06/08/2023 04:35:00	32.55
06/08/2023 04:40:00	32.55
06/08/2023 04:45:00	32.55
06/08/2023 04:50:00	32.56
06/08/2023 04:55:00	32.55
06/08/2023 05:00:00	32.55
06/08/2023 05:05:00	32.55
06/08/2023 05:10:00	32.55
06/08/2023 05:15:00	32.55
06/08/2023 05:20:00	32.55
06/08/2023 05:25:00	32.56
06/08/2023 05:30:00	32.56
06/08/2023 05:35:00	32.55
06/08/2023 05:40:00	32.56
06/08/2023 05:45:00	32.55

River Water Level Data
Neponset River, Hyde Park, MA
March 30 - October 6, 2023

Date & Time (UTC)	Water Level (NAVD88, ft)
06/08/2023 05:50:00	32.56
06/08/2023 05:55:00	32.56
06/08/2023 06:00:00	32.56
06/08/2023 06:05:00	32.55
06/08/2023 06:10:00	32.56
06/08/2023 06:15:00	32.56
06/08/2023 06:20:00	32.55
06/08/2023 06:25:00	32.55
06/08/2023 06:30:00	32.56
06/08/2023 06:35:00	32.56
06/08/2023 06:40:00	32.56
06/08/2023 06:45:00	32.56
06/08/2023 06:50:00	32.56
06/08/2023 06:55:00	32.56
06/08/2023 07:00:00	32.56
06/08/2023 07:05:00	32.56
06/08/2023 07:10:00	32.56
06/08/2023 07:15:00	32.56
06/08/2023 07:20:00	32.56
06/08/2023 07:25:00	32.56
06/08/2023 07:30:00	32.56
06/08/2023 07:35:00	32.56
06/08/2023 07:40:00	32.56
06/08/2023 07:45:00	32.56
06/08/2023 07:50:00	32.56
06/08/2023 07:55:00	32.56
06/08/2023 08:00:00	32.57
06/08/2023 08:05:00	32.56
06/08/2023 08:10:00	32.56
06/08/2023 08:15:00	32.56
06/08/2023 08:20:00	32.56
06/08/2023 08:25:00	32.56
06/08/2023 08:30:00	32.57
06/08/2023 08:35:00	32.56
06/08/2023 08:40:00	32.56
06/08/2023 08:45:00	32.57
06/08/2023 08:50:00	32.56
06/08/2023 08:55:00	32.57
06/08/2023 09:00:00	32.57
06/08/2023 09:05:00	32.57
06/08/2023 09:10:00	32.57

River Water Level Data
Neponset River, Hyde Park, MA
March 30 - October 6, 2023

Date & Time (UTC)	Water Level (NAVD88, ft)
06/08/2023 09:15:00	32.57
06/08/2023 09:20:00	32.56
06/08/2023 09:25:00	32.56
06/08/2023 09:30:00	32.57
06/08/2023 09:35:00	32.57
06/08/2023 09:40:00	32.57
06/08/2023 09:45:00	32.57
06/08/2023 09:50:00	32.57
06/08/2023 09:55:00	32.57
06/08/2023 10:00:00	32.57
06/08/2023 10:05:00	32.57
06/08/2023 10:10:00	32.57
06/08/2023 10:15:00	32.57
06/08/2023 10:20:00	32.57
06/08/2023 10:25:00	32.57
06/08/2023 10:30:00	32.57
06/08/2023 10:35:00	32.57
06/08/2023 10:40:00	32.57
06/08/2023 10:45:00	32.57
06/08/2023 10:50:00	32.57
06/08/2023 10:55:00	32.57
06/08/2023 11:00:00	32.57
06/08/2023 11:05:00	32.57
06/08/2023 11:10:00	32.57
06/08/2023 11:15:00	32.57
06/08/2023 11:20:00	32.58
06/08/2023 11:25:00	32.57
06/08/2023 11:30:00	32.57
06/08/2023 11:35:00	32.57
06/08/2023 11:40:00	32.58
06/08/2023 11:45:00	32.57
06/08/2023 11:50:00	32.58
06/08/2023 11:55:00	32.57
06/08/2023 12:00:00	32.57
06/08/2023 12:05:00	32.58
06/08/2023 12:10:00	32.57
06/08/2023 12:15:00	32.57
06/08/2023 12:20:00	32.58
06/08/2023 12:25:00	32.58
06/08/2023 12:30:00	32.57
06/08/2023 12:35:00	32.58

River Water Level Data
Neponset River, Hyde Park, MA
March 30 - October 6, 2023

Date & Time (UTC)	Water Level (NAVD88, ft)
06/08/2023 12:40:00	32.58
06/08/2023 12:45:00	32.58
06/08/2023 12:50:00	32.58
06/08/2023 12:55:00	32.58
06/08/2023 13:00:00	32.57
06/08/2023 13:05:00	32.58
06/08/2023 13:10:00	32.58
06/08/2023 13:15:00	32.58
06/08/2023 13:20:00	32.58
06/08/2023 13:25:00	32.58
06/08/2023 13:30:00	32.58
06/08/2023 13:35:00	32.58
06/08/2023 13:40:00	32.58
06/08/2023 13:45:00	32.58
06/08/2023 13:50:00	32.58
06/08/2023 13:55:00	32.58
06/08/2023 14:00:00	32.58
06/08/2023 14:05:00	32.58
06/08/2023 14:10:00	32.58
06/08/2023 14:15:00	32.58
06/08/2023 14:20:00	32.58
06/08/2023 14:25:00	32.58
06/08/2023 14:30:00	32.58
06/08/2023 14:35:00	32.58
06/08/2023 14:40:00	32.58
06/08/2023 14:45:00	32.58
06/08/2023 14:50:00	32.58
06/08/2023 14:55:00	32.58
06/08/2023 15:00:00	32.59
06/08/2023 15:05:00	32.59
06/08/2023 15:10:00	32.58
06/08/2023 15:15:00	32.58
06/08/2023 15:20:00	32.58
06/08/2023 15:25:00	32.58
06/08/2023 15:30:00	32.58
06/08/2023 15:35:00	32.58
06/08/2023 15:40:00	32.58
06/08/2023 15:45:00	32.58
06/08/2023 15:50:00	32.58
06/08/2023 15:55:00	32.58
06/08/2023 16:00:00	32.59

River Water Level Data
Neponset River, Hyde Park, MA
March 30 - October 6, 2023

Date & Time (UTC)	Water Level (NAVD88, ft)
06/08/2023 16:05:00	32.59
06/08/2023 16:10:00	32.59
06/08/2023 16:15:00	32.58
06/08/2023 16:20:00	32.58
06/08/2023 16:25:00	32.59
06/08/2023 16:30:00	32.59
06/08/2023 16:35:00	32.58
06/08/2023 16:40:00	32.59
06/08/2023 16:45:00	32.58
06/08/2023 16:50:00	32.58
06/08/2023 16:55:00	32.59
06/08/2023 17:00:00	32.59
06/08/2023 17:05:00	32.58
06/08/2023 17:10:00	32.58
06/08/2023 17:15:00	32.59
06/08/2023 17:20:00	32.59
06/08/2023 17:25:00	32.59
06/08/2023 17:30:00	32.58
06/08/2023 17:35:00	32.59
06/08/2023 17:40:00	32.59
06/08/2023 17:45:00	32.58
06/08/2023 17:50:00	32.58
06/08/2023 17:55:00	32.59
06/08/2023 18:00:00	32.58
06/08/2023 18:05:00	32.58
06/08/2023 18:10:00	32.58
06/08/2023 18:15:00	32.58
06/08/2023 18:20:00	32.58
06/08/2023 18:25:00	32.58
06/08/2023 18:30:00	32.57
06/08/2023 18:35:00	32.58
06/08/2023 18:40:00	32.58
06/08/2023 18:45:00	32.58
06/08/2023 18:50:00	32.58
06/08/2023 18:55:00	32.58
06/08/2023 19:00:00	32.58
06/08/2023 19:05:00	32.57
06/08/2023 19:10:00	32.58
06/08/2023 19:15:00	32.57
06/08/2023 19:20:00	32.57
06/08/2023 19:25:00	32.57

River Water Level Data
Neponset River, Hyde Park, MA
March 30 - October 6, 2023

Date & Time (UTC)	Water Level (NAVD88, ft)
06/08/2023 19:30:00	32.57
06/08/2023 19:35:00	32.57
06/08/2023 19:40:00	32.57
06/08/2023 19:45:00	32.57
06/08/2023 19:50:00	32.57
06/08/2023 19:55:00	32.57
06/08/2023 20:00:00	32.57
06/08/2023 20:05:00	32.57
06/08/2023 20:10:00	32.57
06/08/2023 20:15:00	32.57
06/08/2023 20:20:00	32.57
06/08/2023 20:25:00	32.57
06/08/2023 20:30:00	32.57
06/08/2023 20:35:00	32.57
06/08/2023 20:40:00	32.57
06/08/2023 20:45:00	32.56
06/08/2023 20:50:00	32.57
06/08/2023 20:55:00	32.57
06/08/2023 21:00:00	32.57
06/08/2023 21:05:00	32.57
06/08/2023 21:10:00	32.57
06/08/2023 21:15:00	32.57
06/08/2023 21:20:00	32.56
06/08/2023 21:25:00	32.57
06/08/2023 21:30:00	32.57
06/08/2023 21:35:00	32.56
06/08/2023 21:40:00	32.56
06/08/2023 21:45:00	32.56
06/08/2023 21:50:00	32.56
06/08/2023 21:55:00	32.57
06/08/2023 22:00:00	32.56
06/08/2023 22:05:00	32.56
06/08/2023 22:10:00	32.56
06/08/2023 22:15:00	32.56
06/08/2023 22:20:00	32.56
06/08/2023 22:25:00	32.56
06/08/2023 22:30:00	32.56
06/08/2023 22:35:00	32.56
06/08/2023 22:40:00	32.55
06/08/2023 22:45:00	32.56
06/08/2023 22:50:00	32.56

River Water Level Data
Neponset River, Hyde Park, MA
March 30 - October 6, 2023

Date & Time (UTC)	Water Level (NAVD88, ft)
06/08/2023 22:55:00	32.56
06/08/2023 23:00:00	32.56
06/08/2023 23:05:00	32.56
06/08/2023 23:10:00	32.56
06/08/2023 23:15:00	32.55
06/08/2023 23:20:00	32.56
06/08/2023 23:25:00	32.56
06/08/2023 23:30:00	32.55
06/08/2023 23:35:00	32.56
06/08/2023 23:40:00	32.56
06/08/2023 23:45:00	32.55
06/08/2023 23:50:00	32.56
06/08/2023 23:55:00	32.55
06/09/2023 00:00:00	32.55
06/09/2023 00:05:00	32.55
06/09/2023 00:10:00	32.55
06/09/2023 00:15:00	32.55
06/09/2023 00:20:00	32.55
06/09/2023 00:25:00	32.55
06/09/2023 00:30:00	32.55
06/09/2023 00:35:00	32.55
06/09/2023 00:40:00	32.54
06/09/2023 00:45:00	32.55
06/09/2023 00:50:00	32.55
06/09/2023 00:55:00	32.55
06/09/2023 01:00:00	32.55
06/09/2023 01:05:00	32.54
06/09/2023 01:10:00	32.55
06/09/2023 01:15:00	32.54
06/09/2023 01:20:00	32.54
06/09/2023 01:25:00	32.54
06/09/2023 01:30:00	32.55
06/09/2023 01:35:00	32.54
06/09/2023 01:40:00	32.54
06/09/2023 01:45:00	32.54
06/09/2023 01:50:00	32.54
06/09/2023 01:55:00	32.54
06/09/2023 02:00:00	32.54
06/09/2023 02:05:00	32.54
06/09/2023 02:10:00	32.54
06/09/2023 02:15:00	32.54

River Water Level Data
Neponset River, Hyde Park, MA
March 30 - October 6, 2023

Date & Time (UTC)	Water Level (NAVD88, ft)
06/09/2023 02:20:00	32.54
06/09/2023 02:25:00	32.54
06/09/2023 02:30:00	32.54
06/09/2023 02:35:00	32.54
06/09/2023 02:40:00	32.54
06/09/2023 02:45:00	32.54
06/09/2023 02:50:00	32.53
06/09/2023 02:55:00	32.54
06/09/2023 03:00:00	32.54
06/09/2023 03:05:00	32.54
06/09/2023 03:10:00	32.53
06/09/2023 03:15:00	32.54
06/09/2023 03:20:00	32.53
06/09/2023 03:25:00	32.54
06/09/2023 03:30:00	32.54
06/09/2023 03:35:00	32.53
06/09/2023 03:40:00	32.53
06/09/2023 03:45:00	32.53
06/09/2023 03:50:00	32.53
06/09/2023 03:55:00	32.53
06/09/2023 04:00:00	32.53
06/09/2023 04:05:00	32.53
06/09/2023 04:10:00	32.53
06/09/2023 04:15:00	32.53
06/09/2023 04:20:00	32.53
06/09/2023 04:25:00	32.53
06/09/2023 04:30:00	32.53
06/09/2023 04:35:00	32.53
06/09/2023 04:40:00	32.53
06/09/2023 04:45:00	32.53
06/09/2023 04:50:00	32.53
06/09/2023 04:55:00	32.53
06/09/2023 05:00:00	32.53
06/09/2023 05:05:00	32.53
06/09/2023 05:10:00	32.53
06/09/2023 05:15:00	32.53
06/09/2023 05:20:00	32.53
06/09/2023 05:25:00	32.53
06/09/2023 05:30:00	32.53
06/09/2023 05:35:00	32.53
06/09/2023 05:40:00	32.53

River Water Level Data
Neponset River, Hyde Park, MA
March 30 - October 6, 2023

Date & Time (UTC)	Water Level (NAVD88, ft)
06/09/2023 05:45:00	32.53
06/09/2023 05:50:00	32.53
06/09/2023 05:55:00	32.53
06/09/2023 06:00:00	32.53
06/09/2023 06:05:00	32.53
06/09/2023 06:10:00	32.53
06/09/2023 06:15:00	32.53
06/09/2023 06:20:00	32.52
06/09/2023 06:25:00	32.53
06/09/2023 06:30:00	32.52
06/09/2023 06:35:00	32.52
06/09/2023 06:40:00	32.52
06/09/2023 06:45:00	32.52
06/09/2023 06:50:00	32.53
06/09/2023 06:55:00	32.52
06/09/2023 07:00:00	32.52
06/09/2023 07:05:00	32.53
06/09/2023 07:10:00	32.52
06/09/2023 07:15:00	32.52
06/09/2023 07:20:00	32.52
06/09/2023 07:25:00	32.52
06/09/2023 07:30:00	32.52
06/09/2023 07:35:00	32.52
06/09/2023 07:40:00	32.52
06/09/2023 07:45:00	32.52
06/09/2023 07:50:00	32.52
06/09/2023 07:55:00	32.52
06/09/2023 08:00:00	32.52
06/09/2023 08:05:00	32.52
06/09/2023 08:10:00	32.52
06/09/2023 08:15:00	32.52
06/09/2023 08:20:00	32.52
06/09/2023 08:25:00	32.52
06/09/2023 08:30:00	32.51
06/09/2023 08:35:00	32.52
06/09/2023 08:40:00	32.52
06/09/2023 08:45:00	32.51
06/09/2023 08:50:00	32.51
06/09/2023 08:55:00	32.51
06/09/2023 09:00:00	32.51
06/09/2023 09:05:00	32.51

River Water Level Data
Neponset River, Hyde Park, MA
March 30 - October 6, 2023

Date & Time (UTC)	Water Level (NAVD88, ft)
06/09/2023 09:10:00	32.51
06/09/2023 09:15:00	32.51
06/09/2023 09:20:00	32.51
06/09/2023 09:25:00	32.52
06/09/2023 09:30:00	32.51
06/09/2023 09:35:00	32.51
06/09/2023 09:40:00	32.52
06/09/2023 09:45:00	32.52
06/09/2023 09:50:00	32.52
06/09/2023 09:55:00	32.51
06/09/2023 10:00:00	32.51
06/09/2023 10:05:00	32.52
06/09/2023 10:10:00	32.51
06/09/2023 10:15:00	32.51
06/09/2023 10:20:00	32.51
06/09/2023 10:25:00	32.51
06/09/2023 10:30:00	32.51
06/09/2023 10:35:00	32.51
06/09/2023 10:40:00	32.51
06/09/2023 10:45:00	32.51
06/09/2023 10:50:00	32.51
06/09/2023 10:55:00	32.51
06/09/2023 11:00:00	32.51
06/09/2023 11:05:00	32.51
06/09/2023 11:10:00	32.51
06/09/2023 11:15:00	32.51
06/09/2023 11:20:00	32.51
06/09/2023 11:25:00	32.51
06/09/2023 11:30:00	32.50
06/09/2023 11:35:00	32.51
06/09/2023 11:40:00	32.50
06/09/2023 11:45:00	32.50
06/09/2023 11:50:00	32.50
06/09/2023 11:55:00	32.50
06/09/2023 12:00:00	32.51
06/09/2023 12:05:00	32.51
06/09/2023 12:10:00	32.51
06/09/2023 12:15:00	32.50
06/09/2023 12:20:00	32.51
06/09/2023 12:25:00	32.51
06/09/2023 12:30:00	32.50

River Water Level Data
Neponset River, Hyde Park, MA
March 30 - October 6, 2023

Date & Time (UTC)	Water Level (NAVD88, ft)
06/09/2023 12:35:00	32.50
06/09/2023 12:40:00	32.50
06/09/2023 12:45:00	32.51
06/09/2023 12:50:00	32.50
06/09/2023 12:55:00	32.50
06/09/2023 13:00:00	32.51
06/09/2023 13:05:00	32.50
06/09/2023 13:10:00	32.50
06/09/2023 13:15:00	32.50
06/09/2023 13:20:00	32.51
06/09/2023 13:25:00	32.50
06/09/2023 13:30:00	32.50
06/09/2023 13:35:00	32.50
06/09/2023 13:40:00	32.50
06/09/2023 13:45:00	32.51
06/09/2023 13:50:00	32.50
06/09/2023 13:55:00	32.50
06/09/2023 14:00:00	32.50
06/09/2023 14:05:00	32.50
06/09/2023 14:10:00	32.50
06/09/2023 14:15:00	32.50
06/09/2023 14:20:00	32.50
06/09/2023 14:25:00	32.50
06/09/2023 14:30:00	32.50
06/09/2023 14:35:00	32.50
06/09/2023 14:40:00	32.50
06/09/2023 14:45:00	32.50
06/09/2023 14:50:00	32.50
06/09/2023 14:55:00	32.50
06/09/2023 15:00:00	32.50
06/09/2023 15:05:00	32.50
06/09/2023 15:10:00	32.50
06/09/2023 15:15:00	32.50
06/09/2023 15:20:00	32.50
06/09/2023 15:25:00	32.50
06/09/2023 15:30:00	32.50
06/09/2023 15:35:00	32.50
06/09/2023 15:40:00	32.50
06/09/2023 15:45:00	32.50
06/09/2023 15:50:00	32.50
06/09/2023 15:55:00	32.50

River Water Level Data
Neponset River, Hyde Park, MA
March 30 - October 6, 2023

Date & Time (UTC)	Water Level (NAVD88, ft)
06/09/2023 16:00:00	32.50
06/09/2023 16:05:00	32.49
06/09/2023 16:10:00	32.50
06/09/2023 16:15:00	32.49
06/09/2023 16:20:00	32.50
06/09/2023 16:25:00	32.49
06/09/2023 16:30:00	32.49
06/09/2023 16:35:00	32.50
06/09/2023 16:40:00	32.50
06/09/2023 16:45:00	32.49
06/09/2023 16:50:00	32.49
06/09/2023 16:55:00	32.49
06/09/2023 17:00:00	32.49
06/09/2023 17:05:00	32.49
06/09/2023 17:10:00	32.50
06/09/2023 17:15:00	32.50
06/09/2023 17:20:00	32.50
06/09/2023 17:25:00	32.50
06/09/2023 17:30:00	32.49
06/09/2023 17:35:00	32.49
06/09/2023 17:40:00	32.50
06/09/2023 17:45:00	32.50
06/09/2023 17:50:00	32.50
06/09/2023 17:55:00	32.50
06/09/2023 18:00:00	32.49
06/09/2023 18:05:00	32.49
06/09/2023 18:10:00	32.49
06/09/2023 18:15:00	32.49
06/09/2023 18:20:00	32.49
06/09/2023 18:25:00	32.49
06/09/2023 18:30:00	32.50
06/09/2023 18:35:00	32.49
06/09/2023 18:40:00	32.50
06/09/2023 18:45:00	32.49
06/09/2023 18:50:00	32.49
06/09/2023 18:55:00	32.50
06/09/2023 19:00:00	32.50
06/09/2023 19:05:00	32.50
06/09/2023 19:10:00	32.50
06/09/2023 19:15:00	32.49
06/09/2023 19:20:00	32.50

River Water Level Data
Neponset River, Hyde Park, MA
March 30 - October 6, 2023

Date & Time (UTC)	Water Level (NAVD88, ft)
06/09/2023 19:25:00	32.50
06/09/2023 19:30:00	32.51
06/09/2023 19:35:00	32.51
06/09/2023 19:40:00	32.51
06/09/2023 19:45:00	32.52
06/09/2023 19:50:00	32.53
06/09/2023 19:55:00	32.53
06/09/2023 20:00:00	32.54
06/09/2023 20:05:00	32.55
06/09/2023 20:10:00	32.55
06/09/2023 20:15:00	32.56
06/09/2023 20:20:00	32.56
06/09/2023 20:25:00	32.56
06/09/2023 20:30:00	32.56
06/09/2023 20:35:00	32.56
06/09/2023 20:40:00	32.56
06/09/2023 20:45:00	32.56
06/09/2023 20:50:00	32.55
06/09/2023 20:55:00	32.56
06/09/2023 21:00:00	32.55
06/09/2023 21:05:00	32.55
06/09/2023 21:10:00	32.55
06/09/2023 21:15:00	32.55
06/09/2023 21:20:00	32.55
06/09/2023 21:25:00	32.55
06/09/2023 21:30:00	32.55
06/09/2023 21:35:00	32.55
06/09/2023 21:40:00	32.54
06/09/2023 21:45:00	32.54
06/09/2023 21:50:00	32.54
06/09/2023 21:55:00	32.54
06/09/2023 22:00:00	32.54
06/09/2023 22:05:00	32.54
06/09/2023 22:10:00	32.54
06/09/2023 22:15:00	32.54
06/09/2023 22:20:00	32.54
06/09/2023 22:25:00	32.54
06/09/2023 22:30:00	32.53
06/09/2023 22:35:00	32.53
06/09/2023 22:40:00	32.53
06/09/2023 22:45:00	32.54

River Water Level Data
Neponset River, Hyde Park, MA
March 30 - October 6, 2023

Date & Time (UTC)	Water Level (NAVD88, ft)
06/09/2023 22:50:00	32.53
06/09/2023 22:55:00	32.53
06/09/2023 23:00:00	32.53
06/09/2023 23:05:00	32.53
06/09/2023 23:10:00	32.53
06/09/2023 23:15:00	32.53
06/09/2023 23:20:00	32.53
06/09/2023 23:25:00	32.53
06/09/2023 23:30:00	32.53
06/09/2023 23:35:00	32.52
06/09/2023 23:40:00	32.52
06/09/2023 23:45:00	32.52
06/09/2023 23:50:00	32.53
06/09/2023 23:55:00	32.53
06/10/2023 00:00:00	32.53
06/10/2023 00:05:00	32.52
06/10/2023 00:10:00	32.52
06/10/2023 00:15:00	32.52
06/10/2023 00:20:00	32.52
06/10/2023 00:25:00	32.52
06/10/2023 00:30:00	32.52
06/10/2023 00:35:00	32.52
06/10/2023 00:40:00	32.52
06/10/2023 00:45:00	32.52
06/10/2023 00:50:00	32.52
06/10/2023 00:55:00	32.52
06/10/2023 01:00:00	32.52
06/10/2023 01:05:00	32.52
06/10/2023 01:10:00	32.51
06/10/2023 01:15:00	32.52
06/10/2023 01:20:00	32.53
06/10/2023 01:25:00	32.53
06/10/2023 01:30:00	32.52
06/10/2023 01:35:00	32.53
06/10/2023 01:40:00	32.53
06/10/2023 01:45:00	32.53
06/10/2023 01:50:00	32.53
06/10/2023 01:55:00	32.53
06/10/2023 02:00:00	32.53
06/10/2023 02:05:00	32.52
06/10/2023 02:10:00	32.53

River Water Level Data
Neponset River, Hyde Park, MA
March 30 - October 6, 2023

Date & Time (UTC)	Water Level (NAVD88, ft)
06/10/2023 02:15:00	32.53
06/10/2023 02:20:00	32.53
06/10/2023 02:25:00	32.53
06/10/2023 02:30:00	32.53
06/10/2023 02:35:00	32.53
06/10/2023 02:40:00	32.52
06/10/2023 02:45:00	32.53
06/10/2023 02:50:00	32.53
06/10/2023 02:55:00	32.54
06/10/2023 03:00:00	32.53
06/10/2023 03:05:00	32.53
06/10/2023 03:10:00	32.53
06/10/2023 03:15:00	32.53
06/10/2023 03:20:00	32.53
06/10/2023 03:25:00	32.53
06/10/2023 03:30:00	32.54
06/10/2023 03:35:00	32.53
06/10/2023 03:40:00	32.53
06/10/2023 03:45:00	32.53
06/10/2023 03:50:00	32.53
06/10/2023 03:55:00	32.53
06/10/2023 04:00:00	32.53
06/10/2023 04:05:00	32.54
06/10/2023 04:10:00	32.54
06/10/2023 04:15:00	32.54
06/10/2023 04:20:00	32.54
06/10/2023 04:25:00	32.54
06/10/2023 04:30:00	32.54
06/10/2023 04:35:00	32.54
06/10/2023 04:40:00	32.54
06/10/2023 04:45:00	32.54
06/10/2023 04:50:00	32.54
06/10/2023 04:55:00	32.54
06/10/2023 05:00:00	32.54
06/10/2023 05:05:00	32.54
06/10/2023 05:10:00	32.55
06/10/2023 05:15:00	32.54
06/10/2023 05:20:00	32.54
06/10/2023 05:25:00	32.55
06/10/2023 05:30:00	32.55
06/10/2023 05:35:00	32.55

River Water Level Data
Neponset River, Hyde Park, MA
March 30 - October 6, 2023

Date & Time (UTC)	Water Level (NAVD88, ft)
06/10/2023 05:40:00	32.55
06/10/2023 05:45:00	32.55
06/10/2023 05:50:00	32.55
06/10/2023 05:55:00	32.55
06/10/2023 06:00:00	32.55
06/10/2023 06:05:00	32.55
06/10/2023 06:10:00	32.55
06/10/2023 06:15:00	32.55
06/10/2023 06:20:00	32.55
06/10/2023 06:25:00	32.55
06/10/2023 06:30:00	32.55
06/10/2023 06:35:00	32.55
06/10/2023 06:40:00	32.55
06/10/2023 06:45:00	32.55
06/10/2023 06:50:00	32.55
06/10/2023 06:55:00	32.56
06/10/2023 07:00:00	32.56
06/10/2023 07:05:00	32.56
06/10/2023 07:10:00	32.56
06/10/2023 07:15:00	32.56
06/10/2023 07:20:00	32.56
06/10/2023 07:25:00	32.55
06/10/2023 07:30:00	32.55
06/10/2023 07:35:00	32.56
06/10/2023 07:40:00	32.56
06/10/2023 07:45:00	32.56
06/10/2023 07:50:00	32.56
06/10/2023 07:55:00	32.56
06/10/2023 08:00:00	32.56
06/10/2023 08:05:00	32.56
06/10/2023 08:10:00	32.56
06/10/2023 08:15:00	32.56
06/10/2023 08:20:00	32.56
06/10/2023 08:25:00	32.56
06/10/2023 08:30:00	32.56
06/10/2023 08:35:00	32.56
06/10/2023 08:40:00	32.56
06/10/2023 08:45:00	32.56
06/10/2023 08:50:00	32.57
06/10/2023 08:55:00	32.56
06/10/2023 09:00:00	32.56

River Water Level Data
Neponset River, Hyde Park, MA
March 30 - October 6, 2023

Date & Time (UTC)	Water Level (NAVD88, ft)
06/10/2023 09:05:00	32.56
06/10/2023 09:10:00	32.56
06/10/2023 09:15:00	32.56
06/10/2023 09:20:00	32.56
06/10/2023 09:25:00	32.56
06/10/2023 09:30:00	32.56
06/10/2023 09:35:00	32.56
06/10/2023 09:40:00	32.56
06/10/2023 09:45:00	32.56
06/10/2023 09:50:00	32.57
06/10/2023 09:55:00	32.56
06/10/2023 10:00:00	32.56
06/10/2023 10:05:00	32.56
06/10/2023 10:10:00	32.56
06/10/2023 10:15:00	32.56
06/10/2023 10:20:00	32.56
06/10/2023 10:25:00	32.56
06/10/2023 10:30:00	32.56
06/10/2023 10:35:00	32.57
06/10/2023 10:40:00	32.56
06/10/2023 10:45:00	32.56
06/10/2023 10:50:00	32.56
06/10/2023 10:55:00	32.57
06/10/2023 11:00:00	32.56
06/10/2023 11:05:00	32.57
06/10/2023 11:10:00	32.56
06/10/2023 11:15:00	32.57
06/10/2023 11:20:00	32.57
06/10/2023 11:25:00	32.57
06/10/2023 11:30:00	32.57
06/10/2023 11:35:00	32.57
06/10/2023 11:40:00	32.57
06/10/2023 11:45:00	32.57
06/10/2023 11:50:00	32.57
06/10/2023 11:55:00	32.57
06/10/2023 12:00:00	32.57
06/10/2023 12:05:00	32.57
06/10/2023 12:10:00	32.57
06/10/2023 12:15:00	32.57
06/10/2023 12:20:00	32.57
06/10/2023 12:25:00	32.57

River Water Level Data
Neponset River, Hyde Park, MA
March 30 - October 6, 2023

Date & Time (UTC)	Water Level (NAVD88, ft)
06/10/2023 12:30:00	32.57
06/10/2023 12:35:00	32.57
06/10/2023 12:40:00	32.57
06/10/2023 12:45:00	32.57
06/10/2023 12:50:00	32.57
06/10/2023 12:55:00	32.57
06/10/2023 13:00:00	32.57
06/10/2023 13:05:00	32.57
06/10/2023 13:10:00	32.57
06/10/2023 13:15:00	32.57
06/10/2023 13:20:00	32.57
06/10/2023 13:25:00	32.57
06/10/2023 13:30:00	32.57
06/10/2023 13:35:00	32.58
06/10/2023 13:40:00	32.58
06/10/2023 13:45:00	32.58
06/10/2023 13:50:00	32.57
06/10/2023 13:55:00	32.58
06/10/2023 14:00:00	32.58
06/10/2023 14:05:00	32.58
06/10/2023 14:10:00	32.58
06/10/2023 14:15:00	32.58
06/10/2023 14:20:00	32.58
06/10/2023 14:25:00	32.58
06/10/2023 14:30:00	32.58
06/10/2023 14:35:00	32.58
06/10/2023 14:40:00	32.58
06/10/2023 14:45:00	32.58
06/10/2023 14:50:00	32.58
06/10/2023 14:55:00	32.58
06/10/2023 15:00:00	32.59
06/10/2023 15:05:00	32.58
06/10/2023 15:10:00	32.58
06/10/2023 15:15:00	32.58
06/10/2023 15:20:00	32.58
06/10/2023 15:25:00	32.58
06/10/2023 15:30:00	32.59
06/10/2023 15:35:00	32.58
06/10/2023 15:40:00	32.58
06/10/2023 15:45:00	32.59
06/10/2023 15:50:00	32.58

River Water Level Data
Neponset River, Hyde Park, MA
March 30 - October 6, 2023

Date & Time (UTC)	Water Level (NAVD88, ft)
06/10/2023 15:55:00	32.58
06/10/2023 16:00:00	32.58
06/10/2023 16:05:00	32.58
06/10/2023 16:10:00	32.59
06/10/2023 16:15:00	32.59
06/10/2023 16:20:00	32.58
06/10/2023 16:25:00	32.58
06/10/2023 16:30:00	32.58
06/10/2023 16:35:00	32.59
06/10/2023 16:40:00	32.58
06/10/2023 16:45:00	32.58
06/10/2023 16:50:00	32.58
06/10/2023 16:55:00	32.58
06/10/2023 17:00:00	32.58
06/10/2023 17:05:00	32.58
06/10/2023 17:10:00	32.58
06/10/2023 17:15:00	32.58
06/10/2023 17:20:00	32.59
06/10/2023 17:25:00	32.59
06/10/2023 17:30:00	32.58
06/10/2023 17:35:00	32.59
06/10/2023 17:40:00	32.59
06/10/2023 17:45:00	32.59
06/10/2023 17:50:00	32.59
06/10/2023 17:55:00	32.58
06/10/2023 18:00:00	32.59
06/10/2023 18:05:00	32.59
06/10/2023 18:10:00	32.58
06/10/2023 18:15:00	32.59
06/10/2023 18:20:00	32.59
06/10/2023 18:25:00	32.59
06/10/2023 18:30:00	32.59
06/10/2023 18:35:00	32.59
06/10/2023 18:40:00	32.59
06/10/2023 18:45:00	32.59
06/10/2023 18:50:00	32.59
06/10/2023 18:55:00	32.59
06/10/2023 19:00:00	32.59
06/10/2023 19:05:00	32.59
06/10/2023 19:10:00	32.59
06/10/2023 19:15:00	32.59

River Water Level Data
Neponset River, Hyde Park, MA
March 30 - October 6, 2023

Date & Time (UTC)	Water Level (NAVD88, ft)
06/10/2023 19:20:00	32.59
06/10/2023 19:25:00	32.59
06/10/2023 19:30:00	32.60
06/10/2023 19:35:00	32.59
06/10/2023 19:40:00	32.59
06/10/2023 19:45:00	32.59
06/10/2023 19:50:00	32.59
06/10/2023 19:55:00	32.59
06/10/2023 20:00:00	32.59
06/10/2023 20:05:00	32.59
06/10/2023 20:10:00	32.60
06/10/2023 20:15:00	32.59
06/10/2023 20:20:00	32.59
06/10/2023 20:25:00	32.60
06/10/2023 20:30:00	32.60
06/10/2023 20:35:00	32.60
06/10/2023 20:40:00	32.60
06/10/2023 20:45:00	32.60
06/10/2023 20:50:00	32.60
06/10/2023 20:55:00	32.60
06/10/2023 21:00:00	32.60
06/10/2023 21:05:00	32.60
06/10/2023 21:10:00	32.60
06/10/2023 21:15:00	32.60
06/10/2023 21:20:00	32.60
06/10/2023 21:25:00	32.60
06/10/2023 21:30:00	32.60
06/10/2023 21:35:00	32.60
06/10/2023 21:40:00	32.61
06/10/2023 21:45:00	32.61
06/10/2023 21:50:00	32.60
06/10/2023 21:55:00	32.60
06/10/2023 22:00:00	32.60
06/10/2023 22:05:00	32.60
06/10/2023 22:10:00	32.60
06/10/2023 22:15:00	32.61
06/10/2023 22:20:00	32.61
06/10/2023 22:25:00	32.61
06/10/2023 22:30:00	32.61
06/10/2023 22:35:00	32.61
06/10/2023 22:40:00	32.61

River Water Level Data
Neponset River, Hyde Park, MA
March 30 - October 6, 2023

Date & Time (UTC)	Water Level (NAVD88, ft)
06/10/2023 22:45:00	32.61
06/10/2023 22:50:00	32.61
06/10/2023 22:55:00	32.61
06/10/2023 23:00:00	32.61
06/10/2023 23:05:00	32.61
06/10/2023 23:10:00	32.61
06/10/2023 23:15:00	32.61
06/10/2023 23:20:00	32.61
06/10/2023 23:25:00	32.61
06/10/2023 23:30:00	32.61
06/10/2023 23:35:00	32.62
06/10/2023 23:40:00	32.61
06/10/2023 23:45:00	32.62
06/10/2023 23:50:00	32.61
06/10/2023 23:55:00	32.62
06/11/2023 00:00:00	32.62
06/11/2023 00:05:00	32.62
06/11/2023 00:10:00	32.62
06/11/2023 00:15:00	32.62
06/11/2023 00:20:00	32.62
06/11/2023 00:25:00	32.63
06/11/2023 00:30:00	32.63
06/11/2023 00:35:00	32.63
06/11/2023 00:40:00	32.63
06/11/2023 00:45:00	32.63
06/11/2023 00:50:00	32.63
06/11/2023 00:55:00	32.63
06/11/2023 01:00:00	32.63
06/11/2023 01:05:00	32.63
06/11/2023 01:10:00	32.63
06/11/2023 01:15:00	32.63
06/11/2023 01:20:00	32.63
06/11/2023 01:25:00	32.63
06/11/2023 01:30:00	32.63
06/11/2023 01:35:00	32.63
06/11/2023 01:40:00	32.63
06/11/2023 01:45:00	32.63
06/11/2023 01:50:00	32.63
06/11/2023 01:55:00	32.63
06/11/2023 02:00:00	32.63
06/11/2023 02:05:00	32.63

River Water Level Data
Neponset River, Hyde Park, MA
March 30 - October 6, 2023

Date & Time (UTC)	Water Level (NAVD88, ft)
06/11/2023 02:10:00	32.63
06/11/2023 02:15:00	32.63
06/11/2023 02:20:00	32.63
06/11/2023 02:25:00	32.64
06/11/2023 02:30:00	32.64
06/11/2023 02:35:00	32.64
06/11/2023 02:40:00	32.64
06/11/2023 02:45:00	32.64
06/11/2023 02:50:00	32.64
06/11/2023 02:55:00	32.64
06/11/2023 03:00:00	32.64
06/11/2023 03:05:00	32.64
06/11/2023 03:10:00	32.64
06/11/2023 03:15:00	32.64
06/11/2023 03:20:00	32.64
06/11/2023 03:25:00	32.64
06/11/2023 03:30:00	32.64
06/11/2023 03:35:00	32.64
06/11/2023 03:40:00	32.64
06/11/2023 03:45:00	32.64
06/11/2023 03:50:00	32.65
06/11/2023 03:55:00	32.64
06/11/2023 04:00:00	32.64
06/11/2023 04:05:00	32.64
06/11/2023 04:10:00	32.64
06/11/2023 04:15:00	32.64
06/11/2023 04:20:00	32.64
06/11/2023 04:25:00	32.64
06/11/2023 04:30:00	32.65
06/11/2023 04:35:00	32.65
06/11/2023 04:40:00	32.65
06/11/2023 04:45:00	32.65
06/11/2023 04:50:00	32.65
06/11/2023 04:55:00	32.65
06/11/2023 05:00:00	32.65
06/11/2023 05:05:00	32.65
06/11/2023 05:10:00	32.65
06/11/2023 05:15:00	32.65
06/11/2023 05:20:00	32.65
06/11/2023 05:25:00	32.65
06/11/2023 05:30:00	32.65

River Water Level Data
Neponset River, Hyde Park, MA
March 30 - October 6, 2023

Date & Time (UTC)	Water Level (NAVD88, ft)
06/11/2023 05:35:00	32.65
06/11/2023 05:40:00	32.65
06/11/2023 05:45:00	32.66
06/11/2023 05:50:00	32.66
06/11/2023 05:55:00	32.66
06/11/2023 06:00:00	32.66
06/11/2023 06:05:00	32.66
06/11/2023 06:10:00	32.66
06/11/2023 06:15:00	32.66
06/11/2023 06:20:00	32.67
06/11/2023 06:25:00	32.66
06/11/2023 06:30:00	32.67
06/11/2023 06:35:00	32.66
06/11/2023 06:40:00	32.67
06/11/2023 06:45:00	32.67
06/11/2023 06:50:00	32.67
06/11/2023 06:55:00	32.67
06/11/2023 07:00:00	32.67
06/11/2023 07:05:00	32.67
06/11/2023 07:10:00	32.67
06/11/2023 07:15:00	32.67
06/11/2023 07:20:00	32.67
06/11/2023 07:25:00	32.67
06/11/2023 07:30:00	32.68
06/11/2023 07:35:00	32.68
06/11/2023 07:40:00	32.68
06/11/2023 07:45:00	32.67
06/11/2023 07:50:00	32.67
06/11/2023 07:55:00	32.68
06/11/2023 08:00:00	32.68
06/11/2023 08:05:00	32.68
06/11/2023 08:10:00	32.68
06/11/2023 08:15:00	32.68
06/11/2023 08:20:00	32.68
06/11/2023 08:25:00	32.68
06/11/2023 08:30:00	32.68
06/11/2023 08:35:00	32.68
06/11/2023 08:40:00	32.68
06/11/2023 08:45:00	32.69
06/11/2023 08:50:00	32.68
06/11/2023 08:55:00	32.69

River Water Level Data
Neponset River, Hyde Park, MA
March 30 - October 6, 2023

Date & Time (UTC)	Water Level (NAVD88, ft)
06/11/2023 09:00:00	32.68
06/11/2023 09:05:00	32.68
06/11/2023 09:10:00	32.69
06/11/2023 09:15:00	32.68
06/11/2023 09:20:00	32.69
06/11/2023 09:25:00	32.69
06/11/2023 09:30:00	32.69
06/11/2023 09:35:00	32.69
06/11/2023 09:40:00	32.69
06/11/2023 09:45:00	32.70
06/11/2023 09:50:00	32.70
06/11/2023 09:55:00	32.69
06/11/2023 10:00:00	32.69
06/11/2023 10:05:00	32.69
06/11/2023 10:10:00	32.69
06/11/2023 10:15:00	32.69
06/11/2023 10:20:00	32.69
06/11/2023 10:25:00	32.69
06/11/2023 10:30:00	32.70
06/11/2023 10:35:00	32.70
06/11/2023 10:40:00	32.69
06/11/2023 10:45:00	32.69
06/11/2023 10:50:00	32.70
06/11/2023 10:55:00	32.69
06/11/2023 11:00:00	32.69
06/11/2023 11:05:00	32.70
06/11/2023 11:10:00	32.70
06/11/2023 11:15:00	32.70
06/11/2023 11:20:00	32.70
06/11/2023 11:25:00	32.70
06/11/2023 11:30:00	32.70
06/11/2023 11:35:00	32.70
06/11/2023 11:40:00	32.70
06/11/2023 11:45:00	32.69
06/11/2023 11:50:00	32.69
06/11/2023 11:55:00	32.70
06/11/2023 12:00:00	32.70
06/11/2023 12:05:00	32.70
06/11/2023 12:10:00	32.69
06/11/2023 12:15:00	32.69
06/11/2023 12:20:00	32.70

River Water Level Data
Neponset River, Hyde Park, MA
March 30 - October 6, 2023

Date & Time (UTC)	Water Level (NAVD88, ft)
06/11/2023 12:25:00	32.70
06/11/2023 12:30:00	32.70
06/11/2023 12:35:00	32.70
06/11/2023 12:40:00	32.70
06/11/2023 12:45:00	32.70
06/11/2023 12:50:00	32.70
06/11/2023 12:55:00	32.70
06/11/2023 13:00:00	32.70
06/11/2023 13:05:00	32.70
06/11/2023 13:10:00	32.71
06/11/2023 13:15:00	32.70
06/11/2023 13:20:00	32.71
06/11/2023 13:25:00	32.71
06/11/2023 13:30:00	32.71
06/11/2023 13:35:00	32.70
06/11/2023 13:40:00	32.71
06/11/2023 13:45:00	32.71
06/11/2023 13:50:00	32.70
06/11/2023 13:55:00	32.71
06/11/2023 14:00:00	32.71
06/11/2023 14:05:00	32.71
06/11/2023 14:10:00	32.71
06/11/2023 14:15:00	32.71
06/11/2023 14:20:00	32.71
06/11/2023 14:25:00	32.71
06/11/2023 14:30:00	32.71
06/11/2023 14:35:00	32.71
06/11/2023 14:40:00	32.71
06/11/2023 14:45:00	32.71
06/11/2023 14:50:00	32.71
06/11/2023 14:55:00	32.71
06/11/2023 15:00:00	32.71
06/11/2023 15:05:00	32.71
06/11/2023 15:10:00	32.71
06/11/2023 15:15:00	32.71
06/11/2023 15:20:00	32.71
06/11/2023 15:25:00	32.71
06/11/2023 15:30:00	32.71
06/11/2023 15:35:00	32.71
06/11/2023 15:40:00	32.71
06/11/2023 15:45:00	32.72

River Water Level Data
Neponset River, Hyde Park, MA
March 30 - October 6, 2023

Date & Time (UTC)	Water Level (NAVD88, ft)
06/11/2023 15:50:00	32.71
06/11/2023 15:55:00	32.71
06/11/2023 16:00:00	32.72
06/11/2023 16:05:00	32.71
06/11/2023 16:10:00	32.71
06/11/2023 16:15:00	32.72
06/11/2023 16:20:00	32.72
06/11/2023 16:25:00	32.71
06/11/2023 16:30:00	32.72
06/11/2023 16:35:00	32.71
06/11/2023 16:40:00	32.72
06/11/2023 16:45:00	32.71
06/11/2023 16:50:00	32.71
06/11/2023 16:55:00	32.72
06/11/2023 17:00:00	32.71
06/11/2023 17:05:00	32.71
06/11/2023 17:10:00	32.71
06/11/2023 17:15:00	32.71
06/11/2023 17:20:00	32.71
06/11/2023 17:25:00	32.71
06/11/2023 17:30:00	32.73
06/11/2023 17:35:00	32.71
06/11/2023 17:40:00	32.71
06/11/2023 17:45:00	32.72
06/11/2023 17:50:00	32.71
06/11/2023 17:55:00	32.71
06/11/2023 18:00:00	32.71
06/11/2023 18:05:00	32.72
06/11/2023 18:10:00	32.71
06/11/2023 18:15:00	32.71
06/11/2023 18:20:00	32.71
06/11/2023 18:25:00	32.71
06/11/2023 18:30:00	32.71
06/11/2023 18:35:00	32.71
06/11/2023 18:40:00	32.72
06/11/2023 18:45:00	32.71
06/11/2023 18:50:00	32.71
06/11/2023 18:55:00	32.71
06/11/2023 19:00:00	32.71
06/11/2023 19:05:00	32.71
06/11/2023 19:10:00	32.71

River Water Level Data
Neponset River, Hyde Park, MA
March 30 - October 6, 2023

Date & Time (UTC)	Water Level (NAVD88, ft)
06/11/2023 19:15:00	32.71
06/11/2023 19:20:00	32.71
06/11/2023 19:25:00	32.71
06/11/2023 19:30:00	32.71
06/11/2023 19:35:00	32.71
06/11/2023 19:40:00	32.71
06/11/2023 19:45:00	32.71
06/11/2023 19:50:00	32.71
06/11/2023 19:55:00	32.71
06/11/2023 20:00:00	32.71
06/11/2023 20:05:00	32.71
06/11/2023 20:10:00	32.71
06/11/2023 20:15:00	32.71
06/11/2023 20:20:00	32.70
06/11/2023 20:25:00	32.71
06/11/2023 20:30:00	32.70
06/11/2023 20:35:00	32.70
06/11/2023 20:40:00	32.70
06/11/2023 20:45:00	32.71
06/11/2023 20:50:00	32.70
06/11/2023 20:55:00	32.70
06/11/2023 21:00:00	32.70
06/11/2023 21:05:00	32.70
06/11/2023 21:10:00	32.70
06/11/2023 21:15:00	32.71
06/11/2023 21:20:00	32.71
06/11/2023 21:25:00	32.71
06/11/2023 21:30:00	32.70
06/11/2023 21:35:00	32.70
06/11/2023 21:40:00	32.71
06/11/2023 21:45:00	32.71
06/11/2023 21:50:00	32.70
06/11/2023 21:55:00	32.71
06/11/2023 22:00:00	32.70
06/11/2023 22:05:00	32.70
06/11/2023 22:10:00	32.70
06/11/2023 22:15:00	32.70
06/11/2023 22:20:00	32.70
06/11/2023 22:25:00	32.71
06/11/2023 22:30:00	32.70
06/11/2023 22:35:00	32.70

River Water Level Data
Neponset River, Hyde Park, MA
March 30 - October 6, 2023

Date & Time (UTC)	Water Level (NAVD88, ft)
06/11/2023 22:40:00	32.70
06/11/2023 22:45:00	32.70
06/11/2023 22:50:00	32.70
06/11/2023 22:55:00	32.70
06/11/2023 23:00:00	32.70
06/11/2023 23:05:00	32.70
06/11/2023 23:10:00	32.70
06/11/2023 23:15:00	32.70
06/11/2023 23:20:00	32.70
06/11/2023 23:25:00	32.70
06/11/2023 23:30:00	32.70
06/11/2023 23:35:00	32.70
06/11/2023 23:40:00	32.70
06/11/2023 23:45:00	32.70
06/11/2023 23:50:00	32.70
06/11/2023 23:55:00	32.69
06/12/2023 00:00:00	32.69
06/12/2023 00:05:00	32.69
06/12/2023 00:10:00	32.69
06/12/2023 00:15:00	32.69
06/12/2023 00:20:00	32.69
06/12/2023 00:25:00	32.69
06/12/2023 00:30:00	32.69
06/12/2023 00:35:00	32.69
06/12/2023 00:40:00	32.69
06/12/2023 00:45:00	32.69
06/12/2023 00:50:00	32.70
06/12/2023 00:55:00	32.69
06/12/2023 01:00:00	32.69
06/12/2023 01:05:00	32.69
06/12/2023 01:10:00	32.69
06/12/2023 01:15:00	32.68
06/12/2023 01:20:00	32.68
06/12/2023 01:25:00	32.69
06/12/2023 01:30:00	32.69
06/12/2023 01:35:00	32.68
06/12/2023 01:40:00	32.69
06/12/2023 01:45:00	32.68
06/12/2023 01:50:00	32.69
06/12/2023 01:55:00	32.69
06/12/2023 02:00:00	32.68

River Water Level Data
Neponset River, Hyde Park, MA
March 30 - October 6, 2023

Date & Time (UTC)	Water Level (NAVD88, ft)
06/12/2023 02:05:00	32.68
06/12/2023 02:10:00	32.68
06/12/2023 02:15:00	32.68
06/12/2023 02:20:00	32.68
06/12/2023 02:25:00	32.68
06/12/2023 02:30:00	32.68
06/12/2023 02:35:00	32.68
06/12/2023 02:40:00	32.68
06/12/2023 02:45:00	32.68
06/12/2023 02:50:00	32.68
06/12/2023 02:55:00	32.68
06/12/2023 03:00:00	32.68
06/12/2023 03:05:00	32.68
06/12/2023 03:10:00	32.68
06/12/2023 03:15:00	32.68
06/12/2023 03:20:00	32.67
06/12/2023 03:25:00	32.68
06/12/2023 03:30:00	32.67
06/12/2023 03:35:00	32.67
06/12/2023 03:40:00	32.67
06/12/2023 03:45:00	32.67
06/12/2023 03:50:00	32.67
06/12/2023 03:55:00	32.68
06/12/2023 04:00:00	32.67
06/12/2023 04:05:00	32.67
06/12/2023 04:10:00	32.67
06/12/2023 04:15:00	32.67
06/12/2023 04:20:00	32.67
06/12/2023 04:25:00	32.67
06/12/2023 04:30:00	32.67
06/12/2023 04:35:00	32.67
06/12/2023 04:40:00	32.67
06/12/2023 04:45:00	32.67
06/12/2023 04:50:00	32.67
06/12/2023 04:55:00	32.67
06/12/2023 05:00:00	32.67
06/12/2023 05:05:00	32.67
06/12/2023 05:10:00	32.67
06/12/2023 05:15:00	32.67
06/12/2023 05:20:00	32.67
06/12/2023 05:25:00	32.67

River Water Level Data
Neponset River, Hyde Park, MA
March 30 - October 6, 2023

Date & Time (UTC)	Water Level (NAVD88, ft)
06/12/2023 05:30:00	32.67
06/12/2023 05:35:00	32.67
06/12/2023 05:40:00	32.66
06/12/2023 05:45:00	32.66
06/12/2023 05:50:00	32.67
06/12/2023 05:55:00	32.67
06/12/2023 06:00:00	32.67
06/12/2023 06:05:00	32.67
06/12/2023 06:10:00	32.67
06/12/2023 06:15:00	32.67
06/12/2023 06:20:00	32.67
06/12/2023 06:25:00	32.67
06/12/2023 06:30:00	32.67
06/12/2023 06:35:00	32.67
06/12/2023 06:40:00	32.67
06/12/2023 06:45:00	32.67
06/12/2023 06:50:00	32.66
06/12/2023 06:55:00	32.66
06/12/2023 07:00:00	32.66
06/12/2023 07:05:00	32.67
06/12/2023 07:10:00	32.67
06/12/2023 07:15:00	32.66
06/12/2023 07:20:00	32.66
06/12/2023 07:25:00	32.67
06/12/2023 07:30:00	32.66
06/12/2023 07:35:00	32.66
06/12/2023 07:40:00	32.67
06/12/2023 07:45:00	32.67
06/12/2023 07:50:00	32.66
06/12/2023 07:55:00	32.66
06/12/2023 08:00:00	32.66
06/12/2023 08:05:00	32.66
06/12/2023 08:10:00	32.66
06/12/2023 08:15:00	32.67
06/12/2023 08:20:00	32.66
06/12/2023 08:25:00	32.66
06/12/2023 08:30:00	32.66
06/12/2023 08:35:00	32.66
06/12/2023 08:40:00	32.66
06/12/2023 08:45:00	32.66
06/12/2023 08:50:00	32.66

River Water Level Data
Neponset River, Hyde Park, MA
March 30 - October 6, 2023

Date & Time (UTC)	Water Level (NAVD88, ft)
06/12/2023 08:55:00	32.66
06/12/2023 09:00:00	32.66
06/12/2023 09:05:00	32.66
06/12/2023 09:10:00	32.66
06/12/2023 09:15:00	32.66
06/12/2023 09:20:00	32.66
06/12/2023 09:25:00	32.66
06/12/2023 09:30:00	32.66
06/12/2023 09:35:00	32.66
06/12/2023 09:40:00	32.66
06/12/2023 09:45:00	32.66
06/12/2023 09:50:00	32.66
06/12/2023 09:55:00	32.66
06/12/2023 10:00:00	32.66
06/12/2023 10:05:00	32.65
06/12/2023 10:10:00	32.66
06/12/2023 10:15:00	32.66
06/12/2023 10:20:00	32.65
06/12/2023 10:25:00	32.65
06/12/2023 10:30:00	32.66
06/12/2023 10:35:00	32.66
06/12/2023 10:40:00	32.66
06/12/2023 10:45:00	32.66
06/12/2023 10:50:00	32.65
06/12/2023 10:55:00	32.65
06/12/2023 11:00:00	32.66
06/12/2023 11:05:00	32.66
06/12/2023 11:10:00	32.66
06/12/2023 11:15:00	32.65
06/12/2023 11:20:00	32.65
06/12/2023 11:25:00	32.66
06/12/2023 11:30:00	32.65
06/12/2023 11:35:00	32.65
06/12/2023 11:40:00	32.65
06/12/2023 11:45:00	32.65
06/12/2023 11:50:00	32.65
06/12/2023 11:55:00	32.65
06/12/2023 12:00:00	32.65
06/12/2023 12:05:00	32.65
06/12/2023 12:10:00	32.65
06/12/2023 12:15:00	32.65

River Water Level Data
Neponset River, Hyde Park, MA
March 30 - October 6, 2023

Date & Time (UTC)	Water Level (NAVD88, ft)
06/12/2023 12:20:00	32.65
06/12/2023 12:25:00	32.66
06/12/2023 12:30:00	32.65
06/12/2023 12:35:00	32.65
06/12/2023 12:40:00	32.65
06/12/2023 12:45:00	32.66
06/12/2023 12:50:00	32.65
06/12/2023 12:55:00	32.65
06/12/2023 13:00:00	32.65
06/12/2023 13:05:00	32.65
06/12/2023 13:10:00	32.65
06/12/2023 13:15:00	32.65
06/12/2023 13:20:00	32.65
06/12/2023 13:25:00	32.65
06/12/2023 13:30:00	32.65
06/12/2023 13:35:00	32.65
06/12/2023 13:40:00	32.65
06/12/2023 13:45:00	32.65
06/12/2023 13:50:00	32.66
06/12/2023 13:55:00	32.65
06/12/2023 14:00:00	32.65
06/12/2023 14:05:00	32.65
06/12/2023 14:10:00	32.65
06/12/2023 14:15:00	32.65
06/12/2023 14:20:00	32.65
06/12/2023 14:25:00	32.64
06/12/2023 14:30:00	32.65
06/12/2023 14:35:00	32.65
06/12/2023 14:40:00	32.65
06/12/2023 14:45:00	32.65
06/12/2023 14:50:00	32.65
06/12/2023 14:55:00	32.65
06/12/2023 15:00:00	32.65
06/12/2023 15:05:00	32.65
06/12/2023 15:10:00	32.65
06/12/2023 15:15:00	32.65
06/12/2023 15:20:00	32.65
06/12/2023 15:25:00	32.64
06/12/2023 15:30:00	32.65
06/12/2023 15:35:00	32.65
06/12/2023 15:40:00	32.64

River Water Level Data
Neponset River, Hyde Park, MA
March 30 - October 6, 2023

Date & Time (UTC)	Water Level (NAVD88, ft)
06/12/2023 15:45:00	32.64
06/12/2023 15:50:00	32.65
06/12/2023 15:55:00	32.65
06/12/2023 16:00:00	32.65
06/12/2023 16:05:00	32.64
06/12/2023 16:10:00	32.65
06/12/2023 16:15:00	32.64
06/12/2023 16:20:00	32.64
06/12/2023 16:25:00	32.64
06/12/2023 16:30:00	32.65
06/12/2023 16:35:00	32.66
06/12/2023 16:40:00	32.64
06/12/2023 16:45:00	32.64
06/12/2023 16:50:00	32.64
06/12/2023 16:55:00	32.65
06/12/2023 17:00:00	32.63
06/12/2023 17:05:00	32.65
06/12/2023 17:10:00	32.64
06/12/2023 17:15:00	32.66
06/12/2023 17:20:00	32.63
06/12/2023 17:25:00	32.64
06/12/2023 17:30:00	32.63
06/12/2023 17:35:00	32.63
06/12/2023 17:40:00	32.64
06/12/2023 17:45:00	32.64
06/12/2023 17:50:00	32.63
06/12/2023 17:55:00	32.64
06/12/2023 18:00:00	32.64
06/12/2023 18:05:00	32.64
06/12/2023 18:10:00	32.64
06/12/2023 18:15:00	32.64
06/12/2023 18:20:00	32.64
06/12/2023 18:25:00	32.64
06/12/2023 18:30:00	32.63
06/12/2023 18:35:00	32.64
06/12/2023 18:40:00	32.64
06/12/2023 18:45:00	32.64
06/12/2023 18:50:00	32.63
06/12/2023 18:55:00	32.63
06/12/2023 19:00:00	32.63
06/12/2023 19:05:00	32.63

River Water Level Data
Neponset River, Hyde Park, MA
March 30 - October 6, 2023

Date & Time (UTC)	Water Level (NAVD88, ft)
06/12/2023 19:10:00	32.63
06/12/2023 19:15:00	32.63
06/12/2023 19:20:00	32.63
06/12/2023 19:25:00	32.63
06/12/2023 19:30:00	32.63
06/12/2023 19:35:00	32.63
06/12/2023 19:40:00	32.63
06/12/2023 19:45:00	32.63
06/12/2023 19:50:00	32.63
06/12/2023 19:55:00	32.63
06/12/2023 20:00:00	32.62
06/12/2023 20:05:00	32.63
06/12/2023 20:10:00	32.63
06/12/2023 20:15:00	32.62
06/12/2023 20:20:00	32.62
06/12/2023 20:25:00	32.62
06/12/2023 20:30:00	32.62
06/12/2023 20:35:00	32.62
06/12/2023 20:40:00	32.63
06/12/2023 20:45:00	32.62
06/12/2023 20:50:00	32.62
06/12/2023 20:55:00	32.62
06/12/2023 21:00:00	32.62
06/12/2023 21:05:00	32.62
06/12/2023 21:10:00	32.62
06/12/2023 21:15:00	32.62
06/12/2023 21:20:00	32.61
06/12/2023 21:25:00	32.62
06/12/2023 21:30:00	32.61
06/12/2023 21:35:00	32.61
06/12/2023 21:40:00	32.61
06/12/2023 21:45:00	32.61
06/12/2023 21:50:00	32.61
06/12/2023 21:55:00	32.62
06/12/2023 22:00:00	32.61
06/12/2023 22:05:00	32.61
06/12/2023 22:10:00	32.61
06/12/2023 22:15:00	32.61
06/12/2023 22:20:00	32.61
06/12/2023 22:25:00	32.61
06/12/2023 22:30:00	32.60

River Water Level Data
Neponset River, Hyde Park, MA
March 30 - October 6, 2023

Date & Time (UTC)	Water Level (NAVD88, ft)
06/12/2023 22:35:00	32.61
06/12/2023 22:40:00	32.61
06/12/2023 22:45:00	32.60
06/12/2023 22:50:00	32.61
06/12/2023 22:55:00	32.60
06/12/2023 23:00:00	32.60
06/12/2023 23:05:00	32.60
06/12/2023 23:10:00	32.61
06/12/2023 23:15:00	32.60
06/12/2023 23:20:00	32.60
06/12/2023 23:25:00	32.60
06/12/2023 23:30:00	32.60
06/12/2023 23:35:00	32.60
06/12/2023 23:40:00	32.60
06/12/2023 23:45:00	32.60
06/12/2023 23:50:00	32.60
06/12/2023 23:55:00	32.60
06/13/2023 00:00:00	32.60
06/13/2023 00:05:00	32.60
06/13/2023 00:10:00	32.60
06/13/2023 00:15:00	32.60
06/13/2023 00:20:00	32.60
06/13/2023 00:25:00	32.60
06/13/2023 00:30:00	32.59
06/13/2023 00:35:00	32.60
06/13/2023 00:40:00	32.60
06/13/2023 00:45:00	32.60
06/13/2023 00:50:00	32.60
06/13/2023 00:55:00	32.60
06/13/2023 01:00:00	32.59
06/13/2023 01:05:00	32.59
06/13/2023 01:10:00	32.59
06/13/2023 01:15:00	32.59
06/13/2023 01:20:00	32.59
06/13/2023 01:25:00	32.59
06/13/2023 01:30:00	32.59
06/13/2023 01:35:00	32.59
06/13/2023 01:40:00	32.59
06/13/2023 01:45:00	32.59
06/13/2023 01:50:00	32.59
06/13/2023 01:55:00	32.59

River Water Level Data
Neponset River, Hyde Park, MA
March 30 - October 6, 2023

Date & Time (UTC)	Water Level (NAVD88, ft)
06/13/2023 02:00:00	32.59
06/13/2023 02:05:00	32.59
06/13/2023 02:10:00	32.61
06/13/2023 02:15:00	32.63
06/13/2023 02:20:00	32.64
06/13/2023 02:25:00	32.64
06/13/2023 02:30:00	32.64
06/13/2023 02:35:00	32.64
06/13/2023 02:40:00	32.64
06/13/2023 02:45:00	32.65
06/13/2023 02:50:00	32.65
06/13/2023 02:55:00	32.65
06/13/2023 03:00:00	32.65
06/13/2023 03:05:00	32.65
06/13/2023 03:10:00	32.65
06/13/2023 03:15:00	32.65
06/13/2023 03:20:00	32.65
06/13/2023 03:25:00	32.65
06/13/2023 03:30:00	32.64
06/13/2023 03:35:00	32.64
06/13/2023 03:40:00	32.64
06/13/2023 03:45:00	32.64
06/13/2023 03:50:00	32.64
06/13/2023 03:55:00	32.64
06/13/2023 04:00:00	32.63
06/13/2023 04:05:00	32.63
06/13/2023 04:10:00	32.63
06/13/2023 04:15:00	32.63
06/13/2023 04:20:00	32.63
06/13/2023 04:25:00	32.63
06/13/2023 04:30:00	32.63
06/13/2023 04:35:00	32.63
06/13/2023 04:40:00	32.63
06/13/2023 04:45:00	32.63
06/13/2023 04:50:00	32.63
06/13/2023 04:55:00	32.63
06/13/2023 05:00:00	32.63
06/13/2023 05:05:00	32.63
06/13/2023 05:10:00	32.63
06/13/2023 05:15:00	32.63
06/13/2023 05:20:00	32.63

River Water Level Data
Neponset River, Hyde Park, MA
March 30 - October 6, 2023

Date & Time (UTC)	Water Level (NAVD88, ft)
06/13/2023 05:25:00	32.63
06/13/2023 05:30:00	32.63
06/13/2023 05:35:00	32.63
06/13/2023 05:40:00	32.63
06/13/2023 05:45:00	32.63
06/13/2023 05:50:00	32.63
06/13/2023 05:55:00	32.63
06/13/2023 06:00:00	32.63
06/13/2023 06:05:00	32.62
06/13/2023 06:10:00	32.62
06/13/2023 06:15:00	32.63
06/13/2023 06:20:00	32.63
06/13/2023 06:25:00	32.63
06/13/2023 06:30:00	32.63
06/13/2023 06:35:00	32.63
06/13/2023 06:40:00	32.63
06/13/2023 06:45:00	32.63
06/13/2023 06:50:00	32.63
06/13/2023 06:55:00	32.63
06/13/2023 07:00:00	32.63
06/13/2023 07:05:00	32.63
06/13/2023 07:10:00	32.63
06/13/2023 07:15:00	32.63
06/13/2023 07:20:00	32.63
06/13/2023 07:25:00	32.63
06/13/2023 07:30:00	32.64
06/13/2023 07:35:00	32.63
06/13/2023 07:40:00	32.64
06/13/2023 07:45:00	32.64
06/13/2023 07:50:00	32.64
06/13/2023 07:55:00	32.64
06/13/2023 08:00:00	32.64
06/13/2023 08:05:00	32.64
06/13/2023 08:10:00	32.64
06/13/2023 08:15:00	32.64
06/13/2023 08:20:00	32.64
06/13/2023 08:25:00	32.64
06/13/2023 08:30:00	32.64
06/13/2023 08:35:00	32.64
06/13/2023 08:40:00	32.64
06/13/2023 08:45:00	32.64

River Water Level Data
Neponset River, Hyde Park, MA
March 30 - October 6, 2023

Date & Time (UTC)	Water Level (NAVD88, ft)
06/13/2023 08:50:00	32.64
06/13/2023 08:55:00	32.65
06/13/2023 09:00:00	32.65
06/13/2023 09:05:00	32.65
06/13/2023 09:10:00	32.65
06/13/2023 09:15:00	32.64
06/13/2023 09:20:00	32.64
06/13/2023 09:25:00	32.65
06/13/2023 09:30:00	32.65
06/13/2023 09:35:00	32.64
06/13/2023 09:40:00	32.64
06/13/2023 09:45:00	32.65
06/13/2023 09:50:00	32.64
06/13/2023 09:55:00	32.65
06/13/2023 10:00:00	32.65
06/13/2023 10:05:00	32.65
06/13/2023 10:10:00	32.65
06/13/2023 10:15:00	32.65
06/13/2023 10:20:00	32.65
06/13/2023 10:25:00	32.64
06/13/2023 10:30:00	32.65
06/13/2023 10:35:00	32.65
06/13/2023 10:40:00	32.65
06/13/2023 10:45:00	32.65
06/13/2023 10:50:00	32.65
06/13/2023 10:55:00	32.65
06/13/2023 11:00:00	32.65
06/13/2023 11:05:00	32.65
06/13/2023 11:10:00	32.65
06/13/2023 11:15:00	32.66
06/13/2023 11:20:00	32.65
06/13/2023 11:25:00	32.66
06/13/2023 11:30:00	32.65
06/13/2023 11:35:00	32.65
06/13/2023 11:40:00	32.65
06/13/2023 11:45:00	32.65
06/13/2023 11:50:00	32.65
06/13/2023 11:55:00	32.66
06/13/2023 12:00:00	32.66
06/13/2023 12:05:00	32.65
06/13/2023 12:10:00	32.65

River Water Level Data
Neponset River, Hyde Park, MA
March 30 - October 6, 2023

Date & Time (UTC)	Water Level (NAVD88, ft)
06/13/2023 12:15:00	32.65
06/13/2023 12:20:00	32.66
06/13/2023 12:25:00	32.65
06/13/2023 12:30:00	32.65
06/13/2023 12:35:00	32.65
06/13/2023 12:40:00	32.66
06/13/2023 12:45:00	32.66
06/13/2023 12:50:00	32.65
06/13/2023 12:55:00	32.65
06/13/2023 13:00:00	32.65
06/13/2023 13:05:00	32.66
06/13/2023 13:10:00	32.66
06/13/2023 13:15:00	32.66
06/13/2023 13:20:00	32.66
06/13/2023 13:25:00	32.65
06/13/2023 13:30:00	32.65
06/13/2023 13:35:00	32.66
06/13/2023 13:40:00	32.66
06/13/2023 13:45:00	32.66
06/13/2023 13:50:00	32.66
06/13/2023 13:55:00	32.66
06/13/2023 14:00:00	32.66
06/13/2023 14:05:00	32.65
06/13/2023 14:10:00	32.66
06/13/2023 14:15:00	32.65
06/13/2023 14:20:00	32.66
06/13/2023 14:25:00	32.65
06/13/2023 14:30:00	32.65
06/13/2023 14:35:00	32.65
06/13/2023 14:40:00	32.66
06/13/2023 14:45:00	32.65
06/13/2023 14:50:00	32.66
06/13/2023 14:55:00	32.66
06/13/2023 15:00:00	32.65
06/13/2023 15:05:00	32.66
06/13/2023 15:10:00	32.66
06/13/2023 15:15:00	32.66
06/13/2023 15:20:00	32.66
06/13/2023 15:25:00	32.66
06/13/2023 15:30:00	32.66
06/13/2023 15:35:00	32.66

River Water Level Data
Neponset River, Hyde Park, MA
March 30 - October 6, 2023

Date & Time (UTC)	Water Level (NAVD88, ft)
06/13/2023 15:40:00	32.66
06/13/2023 15:45:00	32.66
06/13/2023 15:50:00	32.66
06/13/2023 15:55:00	32.66
06/13/2023 16:00:00	32.65
06/13/2023 16:05:00	32.66
06/13/2023 16:10:00	32.66
06/13/2023 16:15:00	32.66
06/13/2023 16:20:00	32.66
06/13/2023 16:25:00	32.66
06/13/2023 16:30:00	32.66
06/13/2023 16:35:00	32.66
06/13/2023 16:40:00	32.65
06/13/2023 16:45:00	32.66
06/13/2023 16:50:00	32.66
06/13/2023 16:55:00	32.66
06/13/2023 17:00:00	32.66
06/13/2023 17:05:00	32.66
06/13/2023 17:10:00	32.66
06/13/2023 17:15:00	32.65
06/13/2023 17:20:00	32.65
06/13/2023 17:25:00	32.66
06/13/2023 17:30:00	32.65
06/13/2023 17:35:00	32.65
06/13/2023 17:40:00	32.65
06/13/2023 17:45:00	32.66
06/13/2023 17:50:00	32.65
06/13/2023 17:55:00	32.65
06/13/2023 18:00:00	32.65
06/13/2023 18:05:00	32.66
06/13/2023 18:10:00	32.65
06/13/2023 18:15:00	32.65
06/13/2023 18:20:00	32.65
06/13/2023 18:25:00	32.65
06/13/2023 18:30:00	32.65
06/13/2023 18:35:00	32.66
06/13/2023 18:40:00	32.65
06/13/2023 18:45:00	32.65
06/13/2023 18:50:00	32.65
06/13/2023 18:55:00	32.65
06/13/2023 19:00:00	32.65

River Water Level Data
Neponset River, Hyde Park, MA
March 30 - October 6, 2023

Date & Time (UTC)	Water Level (NAVD88, ft)
06/13/2023 19:05:00	32.65
06/13/2023 19:10:00	32.66
06/13/2023 19:15:00	32.65
06/13/2023 19:20:00	32.65
06/13/2023 19:25:00	32.66
06/13/2023 19:30:00	32.65
06/13/2023 19:35:00	32.65
06/13/2023 19:40:00	32.65
06/13/2023 19:45:00	32.65
06/13/2023 19:50:00	32.65
06/13/2023 19:55:00	32.65
06/13/2023 20:00:00	32.65
06/13/2023 20:05:00	32.65
06/13/2023 20:10:00	32.65
06/13/2023 20:15:00	32.65
06/13/2023 20:20:00	32.65
06/13/2023 20:25:00	32.65
06/13/2023 20:30:00	32.65
06/13/2023 20:35:00	32.65
06/13/2023 20:40:00	32.65
06/13/2023 20:45:00	32.65
06/13/2023 20:50:00	32.64
06/13/2023 20:55:00	32.64
06/13/2023 21:00:00	32.64
06/13/2023 21:05:00	32.64
06/13/2023 21:10:00	32.64
06/13/2023 21:15:00	32.65
06/13/2023 21:20:00	32.65
06/13/2023 21:25:00	32.64
06/13/2023 21:30:00	32.65
06/13/2023 21:35:00	32.65
06/13/2023 21:40:00	32.65
06/13/2023 21:45:00	32.64
06/13/2023 21:50:00	32.64
06/13/2023 21:55:00	32.65
06/13/2023 22:00:00	32.65
06/13/2023 22:05:00	32.65
06/13/2023 22:10:00	32.65
06/13/2023 22:15:00	32.65
06/13/2023 22:20:00	32.64
06/13/2023 22:25:00	32.64

River Water Level Data
Neponset River, Hyde Park, MA
March 30 - October 6, 2023

Date & Time (UTC)	Water Level (NAVD88, ft)
06/13/2023 22:30:00	32.65
06/13/2023 22:35:00	32.64
06/13/2023 22:40:00	32.64
06/13/2023 22:45:00	32.64
06/13/2023 22:50:00	32.64
06/13/2023 22:55:00	32.65
06/13/2023 23:00:00	32.64
06/13/2023 23:05:00	32.64
06/13/2023 23:10:00	32.64
06/13/2023 23:15:00	32.64
06/13/2023 23:20:00	32.65
06/13/2023 23:25:00	32.64
06/13/2023 23:30:00	32.64
06/13/2023 23:35:00	32.64
06/13/2023 23:40:00	32.64
06/13/2023 23:45:00	32.64
06/13/2023 23:50:00	32.64
06/13/2023 23:55:00	32.64
06/14/2023 00:00:00	32.64
06/14/2023 00:05:00	32.64
06/14/2023 00:10:00	32.64
06/14/2023 00:15:00	32.64
06/14/2023 00:20:00	32.63
06/14/2023 00:25:00	32.64
06/14/2023 00:30:00	32.64
06/14/2023 00:35:00	32.64
06/14/2023 00:40:00	32.64
06/14/2023 00:45:00	32.64
06/14/2023 00:50:00	32.64
06/14/2023 00:55:00	32.63
06/14/2023 01:00:00	32.64
06/14/2023 01:05:00	32.64
06/14/2023 01:10:00	32.64
06/14/2023 01:15:00	32.64
06/14/2023 01:20:00	32.64
06/14/2023 01:25:00	32.64
06/14/2023 01:30:00	32.64
06/14/2023 01:35:00	32.64
06/14/2023 01:40:00	32.64
06/14/2023 01:45:00	32.64
06/14/2023 01:50:00	32.64

River Water Level Data
Neponset River, Hyde Park, MA
March 30 - October 6, 2023

Date & Time (UTC)	Water Level (NAVD88, ft)
06/14/2023 01:55:00	32.64
06/14/2023 02:00:00	32.64
06/14/2023 02:05:00	32.64
06/14/2023 02:10:00	32.64
06/14/2023 02:15:00	32.64
06/14/2023 02:20:00	32.64
06/14/2023 02:25:00	32.64
06/14/2023 02:30:00	32.64
06/14/2023 02:35:00	32.64
06/14/2023 02:40:00	32.64
06/14/2023 02:45:00	32.64
06/14/2023 02:50:00	32.64
06/14/2023 02:55:00	32.64
06/14/2023 03:00:00	32.64
06/14/2023 03:05:00	32.64
06/14/2023 03:10:00	32.64
06/14/2023 03:15:00	32.64
06/14/2023 03:20:00	32.64
06/14/2023 03:25:00	32.65
06/14/2023 03:30:00	32.64
06/14/2023 03:35:00	32.64
06/14/2023 03:40:00	32.64
06/14/2023 03:45:00	32.64
06/14/2023 03:50:00	32.64
06/14/2023 03:55:00	32.65
06/14/2023 04:00:00	32.64
06/14/2023 04:05:00	32.64
06/14/2023 04:10:00	32.64
06/14/2023 04:15:00	32.64
06/14/2023 04:20:00	32.64
06/14/2023 04:25:00	32.64
06/14/2023 04:30:00	32.64
06/14/2023 04:35:00	32.64
06/14/2023 04:40:00	32.64
06/14/2023 04:45:00	32.64
06/14/2023 04:50:00	32.65
06/14/2023 04:55:00	32.65
06/14/2023 05:00:00	32.64
06/14/2023 05:05:00	32.64
06/14/2023 05:10:00	32.64
06/14/2023 05:15:00	32.64

River Water Level Data
Neponset River, Hyde Park, MA
March 30 - October 6, 2023

Date & Time (UTC)	Water Level (NAVD88, ft)
06/14/2023 05:20:00	32.64
06/14/2023 05:25:00	32.64
06/14/2023 05:30:00	32.65
06/14/2023 05:35:00	32.64
06/14/2023 05:40:00	32.64
06/14/2023 05:45:00	32.64
06/14/2023 05:50:00	32.64
06/14/2023 05:55:00	32.64
06/14/2023 06:00:00	32.64
06/14/2023 06:05:00	32.63
06/14/2023 06:10:00	32.64
06/14/2023 06:15:00	32.64
06/14/2023 06:20:00	32.64
06/14/2023 06:25:00	32.64
06/14/2023 06:30:00	32.64
06/14/2023 06:35:00	32.64
06/14/2023 06:40:00	32.64
06/14/2023 06:45:00	32.64
06/14/2023 06:50:00	32.64
06/14/2023 06:55:00	32.64
06/14/2023 07:00:00	32.64
06/14/2023 07:05:00	32.64
06/14/2023 07:10:00	32.64
06/14/2023 07:15:00	32.64
06/14/2023 07:20:00	32.64
06/14/2023 07:25:00	32.64
06/14/2023 07:30:00	32.64
06/14/2023 07:35:00	32.64
06/14/2023 07:40:00	32.64
06/14/2023 07:45:00	32.64
06/14/2023 07:50:00	32.64
06/14/2023 07:55:00	32.64
06/14/2023 08:00:00	32.64
06/14/2023 08:05:00	32.64
06/14/2023 08:10:00	32.64
06/14/2023 08:15:00	32.64
06/14/2023 08:20:00	32.64
06/14/2023 08:25:00	32.64
06/14/2023 08:30:00	32.64
06/14/2023 08:35:00	32.64
06/14/2023 08:40:00	32.64

River Water Level Data
Neponset River, Hyde Park, MA
March 30 - October 6, 2023

Date & Time (UTC)	Water Level (NAVD88, ft)
06/14/2023 08:45:00	32.64
06/14/2023 08:50:00	32.64
06/14/2023 08:55:00	32.64
06/14/2023 09:00:00	32.64
06/14/2023 09:05:00	32.64
06/14/2023 09:10:00	32.64
06/14/2023 09:15:00	32.64
06/14/2023 09:20:00	32.64
06/14/2023 09:25:00	32.64
06/14/2023 09:30:00	32.64
06/14/2023 09:35:00	32.64
06/14/2023 09:40:00	32.63
06/14/2023 09:45:00	32.64
06/14/2023 09:50:00	32.64
06/14/2023 09:55:00	32.64
06/14/2023 10:00:00	32.64
06/14/2023 10:05:00	32.64
06/14/2023 10:10:00	32.64
06/14/2023 10:15:00	32.63
06/14/2023 10:20:00	32.64
06/14/2023 10:25:00	32.63
06/14/2023 10:30:00	32.64
06/14/2023 10:35:00	32.64
06/14/2023 10:40:00	32.64
06/14/2023 10:45:00	32.64
06/14/2023 10:50:00	32.64
06/14/2023 10:55:00	32.64
06/14/2023 11:00:00	32.64
06/14/2023 11:05:00	32.64
06/14/2023 11:10:00	32.64
06/14/2023 11:15:00	32.64
06/14/2023 11:20:00	32.64
06/14/2023 11:25:00	32.64
06/14/2023 11:30:00	32.64
06/14/2023 11:35:00	32.64
06/14/2023 11:40:00	32.64
06/14/2023 11:45:00	32.64
06/14/2023 11:50:00	32.64
06/14/2023 11:55:00	32.64
06/14/2023 12:00:00	32.64
06/14/2023 12:05:00	32.64

River Water Level Data
Neponset River, Hyde Park, MA
March 30 - October 6, 2023

Date & Time (UTC)	Water Level (NAVD88, ft)
06/14/2023 12:10:00	32.64
06/14/2023 12:15:00	32.64
06/14/2023 12:20:00	32.64
06/14/2023 12:25:00	32.64
06/14/2023 12:30:00	32.64
06/14/2023 12:35:00	32.64
06/14/2023 12:40:00	32.64
06/14/2023 12:45:00	32.64
06/14/2023 12:50:00	32.64
06/14/2023 12:55:00	32.64
06/14/2023 13:00:00	32.64
06/14/2023 13:05:00	32.64
06/14/2023 13:10:00	32.64
06/14/2023 13:15:00	32.64
06/14/2023 13:20:00	32.64
06/14/2023 13:25:00	32.64
06/14/2023 13:30:00	32.64
06/14/2023 13:35:00	32.65
06/14/2023 13:40:00	32.64
06/14/2023 13:45:00	32.64
06/14/2023 13:50:00	32.64
06/14/2023 13:55:00	32.64
06/14/2023 14:00:00	32.64
06/14/2023 14:05:00	32.63
06/14/2023 14:10:00	32.63
06/14/2023 14:15:00	32.64
06/14/2023 14:20:00	32.64
06/14/2023 14:25:00	32.64
06/14/2023 14:30:00	32.64
06/14/2023 14:35:00	32.64
06/14/2023 14:40:00	32.64
06/14/2023 14:45:00	32.64
06/14/2023 14:50:00	32.63
06/14/2023 14:55:00	32.63
06/14/2023 15:00:00	32.63
06/14/2023 15:05:00	32.64
06/14/2023 15:10:00	32.63
06/14/2023 15:15:00	32.63
06/14/2023 15:20:00	32.63
06/14/2023 15:25:00	32.64
06/14/2023 15:30:00	32.63

River Water Level Data
Neponset River, Hyde Park, MA
March 30 - October 6, 2023

Date & Time (UTC)	Water Level (NAVD88, ft)
06/14/2023 15:35:00	32.64
06/14/2023 15:40:00	32.64
06/14/2023 15:45:00	32.64
06/14/2023 15:50:00	32.63
06/14/2023 15:55:00	32.63
06/14/2023 16:00:00	32.63
06/14/2023 16:05:00	32.63
06/14/2023 16:10:00	32.64
06/14/2023 16:15:00	32.64
06/14/2023 16:20:00	32.63
06/14/2023 16:25:00	32.63
06/14/2023 16:30:00	32.63
06/14/2023 16:35:00	32.63
06/14/2023 16:40:00	32.64
06/14/2023 16:45:00	32.62
06/14/2023 16:50:00	32.63
06/14/2023 16:55:00	32.62
06/14/2023 17:00:00	32.62
06/14/2023 17:05:00	32.62
06/14/2023 17:10:00	32.63
06/14/2023 17:15:00	32.63
06/14/2023 17:20:00	32.61
06/14/2023 17:25:00	32.62
06/14/2023 17:30:00	32.63
06/14/2023 17:35:00	32.62
06/14/2023 17:40:00	32.63
06/14/2023 17:45:00	32.62
06/14/2023 17:50:00	32.62
06/14/2023 17:55:00	32.62
06/14/2023 18:00:00	32.62
06/14/2023 18:05:00	32.62
06/14/2023 18:10:00	32.62
06/14/2023 18:15:00	32.62
06/14/2023 18:20:00	32.62
06/14/2023 18:25:00	32.61
06/14/2023 18:30:00	32.61
06/14/2023 18:35:00	32.62
06/14/2023 18:40:00	32.61
06/14/2023 18:45:00	32.60
06/14/2023 18:50:00	32.60
06/14/2023 18:55:00	32.61

River Water Level Data
Neponset River, Hyde Park, MA
March 30 - October 6, 2023

Date & Time (UTC)	Water Level (NAVD88, ft)
06/14/2023 19:00:00	32.61
06/14/2023 19:05:00	32.61
06/14/2023 19:10:00	32.60
06/14/2023 19:15:00	32.61
06/14/2023 19:20:00	32.60
06/14/2023 19:25:00	32.60
06/14/2023 19:30:00	32.60
06/14/2023 19:35:00	32.60
06/14/2023 19:40:00	32.59
06/14/2023 19:45:00	32.59
06/14/2023 19:50:00	32.59
06/14/2023 19:55:00	32.59
06/14/2023 20:00:00	32.59
06/14/2023 20:05:00	32.59
06/14/2023 20:10:00	32.59
06/14/2023 20:15:00	32.58
06/14/2023 20:20:00	32.59
06/14/2023 20:25:00	32.58
06/14/2023 20:30:00	32.58
06/14/2023 20:35:00	32.58
06/14/2023 20:40:00	32.58
06/14/2023 20:45:00	32.58
06/14/2023 20:50:00	32.58
06/14/2023 20:55:00	32.57
06/14/2023 21:00:00	32.57
06/14/2023 21:05:00	32.57
06/14/2023 21:10:00	32.57
06/14/2023 21:15:00	32.58
06/14/2023 21:20:00	32.57
06/14/2023 21:25:00	32.57
06/14/2023 21:30:00	32.56
06/14/2023 21:35:00	32.57
06/14/2023 21:40:00	32.57
06/14/2023 21:45:00	32.57
06/14/2023 21:50:00	32.56
06/14/2023 21:55:00	32.56
06/14/2023 22:00:00	32.56
06/14/2023 22:05:00	32.56
06/14/2023 22:10:00	32.56
06/14/2023 22:15:00	32.56
06/14/2023 22:20:00	32.56

River Water Level Data
Neponset River, Hyde Park, MA
March 30 - October 6, 2023

Date & Time (UTC)	Water Level (NAVD88, ft)
06/14/2023 22:25:00	32.56
06/14/2023 22:30:00	32.55
06/14/2023 22:35:00	32.56
06/14/2023 22:40:00	32.55
06/14/2023 22:45:00	32.55
06/14/2023 22:50:00	32.55
06/14/2023 22:55:00	32.55
06/14/2023 23:00:00	32.55
06/14/2023 23:05:00	32.56
06/14/2023 23:10:00	32.56
06/14/2023 23:15:00	32.55
06/14/2023 23:20:00	32.55
06/14/2023 23:25:00	32.55
06/14/2023 23:30:00	32.55
06/14/2023 23:35:00	32.56
06/14/2023 23:40:00	32.56
06/14/2023 23:45:00	32.60
06/14/2023 23:50:00	32.61
06/14/2023 23:55:00	32.62
06/15/2023 00:00:00	32.62
06/15/2023 00:05:00	32.62
06/15/2023 00:10:00	32.63
06/15/2023 00:15:00	32.63
06/15/2023 00:20:00	32.63
06/15/2023 00:25:00	32.63
06/15/2023 00:30:00	32.63
06/15/2023 00:35:00	32.62
06/15/2023 00:40:00	32.62
06/15/2023 00:45:00	32.62
06/15/2023 00:50:00	32.61
06/15/2023 00:55:00	32.61
06/15/2023 01:00:00	32.61
06/15/2023 01:05:00	32.61
06/15/2023 01:10:00	32.61
06/15/2023 01:15:00	32.60
06/15/2023 01:20:00	32.61
06/15/2023 01:25:00	32.60
06/15/2023 01:30:00	32.59
06/15/2023 01:35:00	32.60
06/15/2023 01:40:00	32.59
06/15/2023 01:45:00	32.59

River Water Level Data
Neponset River, Hyde Park, MA
March 30 - October 6, 2023

Date & Time (UTC)	Water Level (NAVD88, ft)
06/15/2023 01:50:00	32.60
06/15/2023 01:55:00	32.59
06/15/2023 02:00:00	32.59
06/15/2023 02:05:00	32.58
06/15/2023 02:10:00	32.58
06/15/2023 02:15:00	32.58
06/15/2023 02:20:00	32.58
06/15/2023 02:25:00	32.58
06/15/2023 02:30:00	32.58
06/15/2023 02:35:00	32.57
06/15/2023 02:40:00	32.57
06/15/2023 02:45:00	32.57
06/15/2023 02:50:00	32.57
06/15/2023 02:55:00	32.57
06/15/2023 03:00:00	32.58
06/15/2023 03:05:00	32.57
06/15/2023 03:10:00	32.57
06/15/2023 03:15:00	32.57
06/15/2023 03:20:00	32.57
06/15/2023 03:25:00	32.57
06/15/2023 03:30:00	32.57
06/15/2023 03:35:00	32.57
06/15/2023 03:40:00	32.57
06/15/2023 03:45:00	32.57
06/15/2023 03:50:00	32.57
06/15/2023 03:55:00	32.56
06/15/2023 04:00:00	32.57
06/15/2023 04:05:00	32.57
06/15/2023 04:10:00	32.57
06/15/2023 04:15:00	32.57
06/15/2023 04:20:00	32.57
06/15/2023 04:25:00	32.57
06/15/2023 04:30:00	32.57
06/15/2023 04:35:00	32.57
06/15/2023 04:40:00	32.57
06/15/2023 04:45:00	32.57
06/15/2023 04:50:00	32.57
06/15/2023 04:55:00	32.57
06/15/2023 05:00:00	32.57
06/15/2023 05:05:00	32.58
06/15/2023 05:10:00	32.57

River Water Level Data
Neponset River, Hyde Park, MA
March 30 - October 6, 2023

Date & Time (UTC)	Water Level (NAVD88, ft)
06/15/2023 05:15:00	32.58
06/15/2023 05:20:00	32.58
06/15/2023 05:25:00	32.57
06/15/2023 05:30:00	32.57
06/15/2023 05:35:00	32.57
06/15/2023 05:40:00	32.57
06/15/2023 05:45:00	32.58
06/15/2023 05:50:00	32.58
06/15/2023 05:55:00	32.58
06/15/2023 06:00:00	32.58
06/15/2023 06:05:00	32.57
06/15/2023 06:10:00	32.57
06/15/2023 06:15:00	32.58
06/15/2023 06:20:00	32.58
06/15/2023 06:25:00	32.58
06/15/2023 06:30:00	32.58
06/15/2023 06:35:00	32.58
06/15/2023 06:40:00	32.58
06/15/2023 06:45:00	32.58
06/15/2023 06:50:00	32.58
06/15/2023 06:55:00	32.58
06/15/2023 07:00:00	32.58
06/15/2023 07:05:00	32.59
06/15/2023 07:10:00	32.58
06/15/2023 07:15:00	32.59
06/15/2023 07:20:00	32.59
06/15/2023 07:25:00	32.59
06/15/2023 07:30:00	32.59
06/15/2023 07:35:00	32.59
06/15/2023 07:40:00	32.59
06/15/2023 07:45:00	32.59
06/15/2023 07:50:00	32.59
06/15/2023 07:55:00	32.59
06/15/2023 08:00:00	32.59
06/15/2023 08:05:00	32.59
06/15/2023 08:10:00	32.60
06/15/2023 08:15:00	32.60
06/15/2023 08:20:00	32.59
06/15/2023 08:25:00	32.60
06/15/2023 08:30:00	32.59
06/15/2023 08:35:00	32.60

River Water Level Data
Neponset River, Hyde Park, MA
March 30 - October 6, 2023

Date & Time (UTC)	Water Level (NAVD88, ft)
06/15/2023 08:40:00	32.60
06/15/2023 08:45:00	32.60
06/15/2023 08:50:00	32.60
06/15/2023 08:55:00	32.60
06/15/2023 09:00:00	32.60
06/15/2023 09:05:00	32.60
06/15/2023 09:10:00	32.60
06/15/2023 09:15:00	32.61
06/15/2023 09:20:00	32.60
06/15/2023 09:25:00	32.60
06/15/2023 09:30:00	32.61
06/15/2023 09:35:00	32.61
06/15/2023 09:40:00	32.61
06/15/2023 09:45:00	32.61
06/15/2023 09:50:00	32.61
06/15/2023 09:55:00	32.61
06/15/2023 10:00:00	32.61
06/15/2023 10:05:00	32.61
06/15/2023 10:10:00	32.61
06/15/2023 10:15:00	32.62
06/15/2023 10:20:00	32.61
06/15/2023 10:25:00	32.61
06/15/2023 10:30:00	32.61
06/15/2023 10:35:00	32.62
06/15/2023 10:40:00	32.62
06/15/2023 10:45:00	32.62
06/15/2023 10:50:00	32.62
06/15/2023 10:55:00	32.62
06/15/2023 11:00:00	32.62
06/15/2023 11:05:00	32.62
06/15/2023 11:10:00	32.62
06/15/2023 11:15:00	32.62
06/15/2023 11:20:00	32.62
06/15/2023 11:25:00	32.62
06/15/2023 11:30:00	32.62
06/15/2023 11:35:00	32.62
06/15/2023 11:40:00	32.62
06/15/2023 11:45:00	32.63
06/15/2023 11:50:00	32.62
06/15/2023 11:55:00	32.63
06/15/2023 12:00:00	32.63

River Water Level Data
Neponset River, Hyde Park, MA
March 30 - October 6, 2023

Date & Time (UTC)	Water Level (NAVD88, ft)
06/15/2023 12:05:00	32.63
06/15/2023 12:10:00	32.63
06/15/2023 12:15:00	32.63
06/15/2023 12:20:00	32.63
06/15/2023 12:25:00	32.63
06/15/2023 12:30:00	32.63
06/15/2023 12:35:00	32.64
06/15/2023 12:40:00	32.63
06/15/2023 12:45:00	32.63
06/15/2023 12:50:00	32.63
06/15/2023 12:55:00	32.64
06/15/2023 13:00:00	32.64
06/15/2023 13:05:00	32.64
06/15/2023 13:10:00	32.64
06/15/2023 13:15:00	32.64
06/15/2023 13:20:00	32.64
06/15/2023 13:25:00	32.64
06/15/2023 13:30:00	32.64
06/15/2023 13:35:00	32.64
06/15/2023 13:40:00	32.64
06/15/2023 13:45:00	32.64
06/15/2023 13:50:00	32.64
06/15/2023 13:55:00	32.64
06/15/2023 14:00:00	32.64
06/15/2023 14:05:00	32.64
06/15/2023 14:10:00	32.65
06/15/2023 14:15:00	32.64
06/15/2023 14:20:00	32.64
06/15/2023 14:25:00	32.64
06/15/2023 14:30:00	32.65
06/15/2023 14:35:00	32.65
06/15/2023 14:40:00	32.65
06/15/2023 14:45:00	32.64
06/15/2023 14:50:00	32.65
06/15/2023 14:55:00	32.65
06/15/2023 15:00:00	32.65
06/15/2023 15:05:00	32.65
06/15/2023 15:10:00	32.65
06/15/2023 15:15:00	32.65
06/15/2023 15:20:00	32.65
06/15/2023 15:25:00	32.65

River Water Level Data
Neponset River, Hyde Park, MA
March 30 - October 6, 2023

Date & Time (UTC)	Water Level (NAVD88, ft)
06/15/2023 15:30:00	32.65
06/15/2023 15:35:00	32.65
06/15/2023 15:40:00	32.65
06/15/2023 15:45:00	32.65
06/15/2023 15:50:00	32.65
06/15/2023 15:55:00	32.65
06/15/2023 16:00:00	32.65
06/15/2023 16:05:00	32.65
06/15/2023 16:10:00	32.65
06/15/2023 16:15:00	32.66
06/15/2023 16:20:00	32.66
06/15/2023 16:25:00	32.66
06/15/2023 16:30:00	32.66
06/15/2023 16:35:00	32.65
06/15/2023 16:40:00	32.66
06/15/2023 16:45:00	32.65
06/15/2023 16:50:00	32.66
06/15/2023 16:55:00	32.66
06/15/2023 17:00:00	32.66
06/15/2023 17:05:00	32.66
06/15/2023 17:10:00	32.65
06/15/2023 17:15:00	32.66
06/15/2023 17:20:00	32.66
06/15/2023 17:25:00	32.65
06/15/2023 17:30:00	32.66
06/15/2023 17:35:00	32.66
06/15/2023 17:40:00	32.66
06/15/2023 17:45:00	32.66
06/15/2023 17:50:00	32.65
06/15/2023 17:55:00	32.65
06/15/2023 18:00:00	32.65
06/15/2023 18:05:00	32.66
06/15/2023 18:10:00	32.66
06/15/2023 18:15:00	32.66
06/15/2023 18:20:00	32.65
06/15/2023 18:25:00	32.66
06/15/2023 18:30:00	32.66
06/15/2023 18:35:00	32.66
06/15/2023 18:40:00	32.65
06/15/2023 18:45:00	32.66
06/15/2023 18:50:00	32.66

River Water Level Data
Neponset River, Hyde Park, MA
March 30 - October 6, 2023

Date & Time (UTC)	Water Level (NAVD88, ft)
06/15/2023 18:55:00	32.66
06/15/2023 19:00:00	32.65
06/15/2023 19:05:00	32.66
06/15/2023 19:10:00	32.65
06/15/2023 19:15:00	32.66
06/15/2023 19:20:00	32.65
06/15/2023 19:25:00	32.65
06/15/2023 19:30:00	32.65
06/15/2023 19:35:00	32.66
06/15/2023 19:40:00	32.65
06/15/2023 19:45:00	32.65
06/15/2023 19:50:00	32.66
06/15/2023 19:55:00	32.66
06/15/2023 20:00:00	32.65
06/15/2023 20:05:00	32.65
06/15/2023 20:10:00	32.66
06/15/2023 20:15:00	32.65
06/15/2023 20:20:00	32.66
06/15/2023 20:25:00	32.65
06/15/2023 20:30:00	32.65
06/15/2023 20:35:00	32.65
06/15/2023 20:40:00	32.65
06/15/2023 20:45:00	32.64
06/15/2023 20:50:00	32.65
06/15/2023 20:55:00	32.65
06/15/2023 21:00:00	32.65
06/15/2023 21:05:00	32.65
06/15/2023 21:10:00	32.65
06/15/2023 21:15:00	32.65
06/15/2023 21:20:00	32.65
06/15/2023 21:25:00	32.65
06/15/2023 21:30:00	32.65
06/15/2023 21:35:00	32.64
06/15/2023 21:40:00	32.65
06/15/2023 21:45:00	32.65
06/15/2023 21:50:00	32.65
06/15/2023 21:55:00	32.64
06/15/2023 22:00:00	32.65
06/15/2023 22:05:00	32.65
06/15/2023 22:10:00	32.65
06/15/2023 22:15:00	32.65

River Water Level Data
Neponset River, Hyde Park, MA
March 30 - October 6, 2023

Date & Time (UTC)	Water Level (NAVD88, ft)
06/15/2023 22:20:00	32.65
06/15/2023 22:25:00	32.65
06/15/2023 22:30:00	32.64
06/15/2023 22:35:00	32.64
06/15/2023 22:40:00	32.65
06/15/2023 22:45:00	32.65
06/15/2023 22:50:00	32.65
06/15/2023 22:55:00	32.65
06/15/2023 23:00:00	32.64
06/15/2023 23:05:00	32.64
06/15/2023 23:10:00	32.64
06/15/2023 23:15:00	32.64
06/15/2023 23:20:00	32.64
06/15/2023 23:25:00	32.64
06/15/2023 23:30:00	32.64
06/15/2023 23:35:00	32.64
06/15/2023 23:40:00	32.63
06/15/2023 23:45:00	32.64
06/15/2023 23:50:00	32.64
06/15/2023 23:55:00	32.64
06/16/2023 00:00:00	32.64
06/16/2023 00:05:00	32.64
06/16/2023 00:10:00	32.64
06/16/2023 00:15:00	32.64
06/16/2023 00:20:00	32.64
06/16/2023 00:25:00	32.63
06/16/2023 00:30:00	32.64
06/16/2023 00:35:00	32.64
06/16/2023 00:40:00	32.64
06/16/2023 00:45:00	32.64
06/16/2023 00:50:00	32.64
06/16/2023 00:55:00	32.64
06/16/2023 01:00:00	32.64
06/16/2023 01:05:00	32.63
06/16/2023 01:10:00	32.63
06/16/2023 01:15:00	32.63
06/16/2023 01:20:00	32.63
06/16/2023 01:25:00	32.63
06/16/2023 01:30:00	32.63
06/16/2023 01:35:00	32.63
06/16/2023 01:40:00	32.64

River Water Level Data
Neponset River, Hyde Park, MA
March 30 - October 6, 2023

Date & Time (UTC)	Water Level (NAVD88, ft)
06/16/2023 01:45:00	32.63
06/16/2023 01:50:00	32.63
06/16/2023 01:55:00	32.64
06/16/2023 02:00:00	32.63
06/16/2023 02:05:00	32.63
06/16/2023 02:10:00	32.64
06/16/2023 02:15:00	32.63
06/16/2023 02:20:00	32.63
06/16/2023 02:25:00	32.63
06/16/2023 02:30:00	32.63
06/16/2023 02:35:00	32.63
06/16/2023 02:40:00	32.63
06/16/2023 02:45:00	32.63
06/16/2023 02:50:00	32.62
06/16/2023 02:55:00	32.63
06/16/2023 03:00:00	32.63
06/16/2023 03:05:00	32.63
06/16/2023 03:10:00	32.63
06/16/2023 03:15:00	32.63
06/16/2023 03:20:00	32.63
06/16/2023 03:25:00	32.63
06/16/2023 03:30:00	32.62
06/16/2023 03:35:00	32.63
06/16/2023 03:40:00	32.62
06/16/2023 03:45:00	32.62
06/16/2023 03:50:00	32.62
06/16/2023 03:55:00	32.62
06/16/2023 04:00:00	32.62
06/16/2023 04:05:00	32.63
06/16/2023 04:10:00	32.62
06/16/2023 04:15:00	32.62
06/16/2023 04:20:00	32.62
06/16/2023 04:25:00	32.62
06/16/2023 04:30:00	32.62
06/16/2023 04:35:00	32.62
06/16/2023 04:40:00	32.62
06/16/2023 04:45:00	32.62
06/16/2023 04:50:00	32.62
06/16/2023 04:55:00	32.62
06/16/2023 05:00:00	32.62
06/16/2023 05:05:00	32.62

River Water Level Data
Neponset River, Hyde Park, MA
March 30 - October 6, 2023

Date & Time (UTC)	Water Level (NAVD88, ft)
06/16/2023 05:10:00	32.62
06/16/2023 05:15:00	32.62
06/16/2023 05:20:00	32.62
06/16/2023 05:25:00	32.62
06/16/2023 05:30:00	32.62
06/16/2023 05:35:00	32.62
06/16/2023 05:40:00	32.61
06/16/2023 05:45:00	32.62
06/16/2023 05:50:00	32.62
06/16/2023 05:55:00	32.61
06/16/2023 06:00:00	32.62
06/16/2023 06:05:00	32.61
06/16/2023 06:10:00	32.61
06/16/2023 06:15:00	32.62
06/16/2023 06:20:00	32.61
06/16/2023 06:25:00	32.62
06/16/2023 06:30:00	32.61
06/16/2023 06:35:00	32.61
06/16/2023 06:40:00	32.61
06/16/2023 06:45:00	32.61
06/16/2023 06:50:00	32.61
06/16/2023 06:55:00	32.61
06/16/2023 07:00:00	32.61
06/16/2023 07:05:00	32.61
06/16/2023 07:10:00	32.61
06/16/2023 07:15:00	32.61
06/16/2023 07:20:00	32.61
06/16/2023 07:25:00	32.61
06/16/2023 07:30:00	32.61
06/16/2023 07:35:00	32.61
06/16/2023 07:40:00	32.61
06/16/2023 07:45:00	32.61
06/16/2023 07:50:00	32.61
06/16/2023 07:55:00	32.61
06/16/2023 08:00:00	32.61
06/16/2023 08:05:00	32.60
06/16/2023 08:10:00	32.60
06/16/2023 08:15:00	32.60
06/16/2023 08:20:00	32.61
06/16/2023 08:25:00	32.60
06/16/2023 08:30:00	32.60

River Water Level Data
Neponset River, Hyde Park, MA
March 30 - October 6, 2023

Date & Time (UTC)	Water Level (NAVD88, ft)
06/16/2023 08:35:00	32.60
06/16/2023 08:40:00	32.60
06/16/2023 08:45:00	32.61
06/16/2023 08:50:00	32.60
06/16/2023 08:55:00	32.60
06/16/2023 09:00:00	32.60
06/16/2023 09:05:00	32.60
06/16/2023 09:10:00	32.60
06/16/2023 09:15:00	32.60
06/16/2023 09:20:00	32.60
06/16/2023 09:25:00	32.60
06/16/2023 09:30:00	32.60
06/16/2023 09:35:00	32.60
06/16/2023 09:40:00	32.60
06/16/2023 09:45:00	32.59
06/16/2023 09:50:00	32.59
06/16/2023 09:55:00	32.60
06/16/2023 10:00:00	32.59
06/16/2023 10:05:00	32.59
06/16/2023 10:10:00	32.59
06/16/2023 10:15:00	32.60
06/16/2023 10:20:00	32.60
06/16/2023 10:25:00	32.59
06/16/2023 10:30:00	32.59
06/16/2023 10:35:00	32.59
06/16/2023 10:40:00	32.59
06/16/2023 10:45:00	32.59
06/16/2023 10:50:00	32.59
06/16/2023 10:55:00	32.59
06/16/2023 11:00:00	32.59
06/16/2023 11:05:00	32.60
06/16/2023 11:10:00	32.59
06/16/2023 11:15:00	32.59
06/16/2023 11:20:00	32.59
06/16/2023 11:25:00	32.59
06/16/2023 11:30:00	32.59
06/16/2023 11:35:00	32.59
06/16/2023 11:40:00	32.59
06/16/2023 11:45:00	32.59
06/16/2023 11:50:00	32.59
06/16/2023 11:55:00	32.59

River Water Level Data
Neponset River, Hyde Park, MA
March 30 - October 6, 2023

Date & Time (UTC)	Water Level (NAVD88, ft)
06/16/2023 12:00:00	32.59
06/16/2023 12:05:00	32.59
06/16/2023 12:10:00	32.59
06/16/2023 12:15:00	32.59
06/16/2023 12:20:00	32.59
06/16/2023 12:25:00	32.59
06/16/2023 12:30:00	32.58
06/16/2023 12:35:00	32.59
06/16/2023 12:40:00	32.59
06/16/2023 12:45:00	32.59
06/16/2023 12:50:00	32.59
06/16/2023 12:55:00	32.59
06/16/2023 13:00:00	32.58
06/16/2023 13:05:00	32.58
06/16/2023 13:10:00	32.59
06/16/2023 13:15:00	32.59
06/16/2023 13:20:00	32.58
06/16/2023 13:25:00	32.59
06/16/2023 13:30:00	32.58
06/16/2023 13:35:00	32.59
06/16/2023 13:40:00	32.59
06/16/2023 13:45:00	32.59
06/16/2023 13:50:00	32.59
06/16/2023 13:55:00	32.58
06/16/2023 14:00:00	32.58
06/16/2023 14:05:00	32.59
06/16/2023 14:10:00	32.59
06/16/2023 14:15:00	32.59
06/16/2023 14:20:00	32.59
06/16/2023 14:25:00	32.59
06/16/2023 14:30:00	32.58
06/16/2023 14:35:00	32.58
06/16/2023 14:40:00	32.59
06/16/2023 14:45:00	32.58
06/16/2023 14:50:00	32.58
06/16/2023 14:55:00	32.58
06/16/2023 15:00:00	32.58
06/16/2023 15:05:00	32.58
06/16/2023 15:10:00	32.58
06/16/2023 15:15:00	32.58
06/16/2023 15:20:00	32.58

River Water Level Data
Neponset River, Hyde Park, MA
March 30 - October 6, 2023

Date & Time (UTC)	Water Level (NAVD88, ft)
06/16/2023 15:25:00	32.58
06/16/2023 15:30:00	32.58
06/16/2023 15:35:00	32.58
06/16/2023 15:40:00	32.58
06/16/2023 15:45:00	32.58
06/16/2023 15:50:00	32.58
06/16/2023 15:55:00	32.58
06/16/2023 16:00:00	32.58
06/16/2023 16:05:00	32.57
06/16/2023 16:10:00	32.57
06/16/2023 16:15:00	32.57
06/16/2023 16:20:00	32.57
06/16/2023 16:25:00	32.57
06/16/2023 16:30:00	32.57
06/16/2023 16:35:00	32.57
06/16/2023 16:40:00	32.57
06/16/2023 16:45:00	32.57
06/16/2023 16:50:00	32.58
06/16/2023 16:55:00	32.57
06/16/2023 17:00:00	32.57
06/16/2023 17:05:00	32.56
06/16/2023 17:10:00	32.57
06/16/2023 17:15:00	32.57
06/16/2023 17:20:00	32.57
06/16/2023 17:25:00	32.57
06/16/2023 17:30:00	32.56
06/16/2023 17:35:00	32.56
06/16/2023 17:40:00	32.57
06/16/2023 17:45:00	32.57
06/16/2023 17:50:00	32.57
06/16/2023 17:55:00	32.57
06/16/2023 18:00:00	32.57
06/16/2023 18:05:00	32.56
06/16/2023 18:10:00	32.57
06/16/2023 18:15:00	32.58
06/16/2023 18:20:00	32.57
06/16/2023 18:25:00	32.56
06/16/2023 18:30:00	32.57
06/16/2023 18:35:00	32.57
06/16/2023 18:40:00	32.57
06/16/2023 18:45:00	32.57

River Water Level Data
Neponset River, Hyde Park, MA
March 30 - October 6, 2023

Date & Time (UTC)	Water Level (NAVD88, ft)
06/16/2023 18:50:00	32.57
06/16/2023 18:55:00	32.56
06/16/2023 19:00:00	32.56
06/16/2023 19:05:00	32.56
06/16/2023 19:10:00	32.56
06/16/2023 19:15:00	32.56
06/16/2023 19:20:00	32.56
06/16/2023 19:25:00	32.56
06/16/2023 19:30:00	32.55
06/16/2023 19:35:00	32.56
06/16/2023 19:40:00	32.55
06/16/2023 19:45:00	32.56
06/16/2023 19:50:00	32.55
06/16/2023 19:55:00	32.56
06/16/2023 20:00:00	32.56
06/16/2023 20:05:00	32.55
06/16/2023 20:10:00	32.56
06/16/2023 20:15:00	32.56
06/16/2023 20:20:00	32.55
06/16/2023 20:25:00	32.55
06/16/2023 20:30:00	32.56
06/16/2023 20:35:00	32.55
06/16/2023 20:40:00	32.55
06/16/2023 20:45:00	32.55
06/16/2023 20:50:00	32.55
06/16/2023 20:55:00	32.56
06/16/2023 21:00:00	32.55
06/16/2023 21:05:00	32.55
06/16/2023 21:10:00	32.55
06/16/2023 21:15:00	32.55
06/16/2023 21:20:00	32.55
06/16/2023 21:25:00	32.55
06/16/2023 21:30:00	32.55
06/16/2023 21:35:00	32.55
06/16/2023 21:40:00	32.54
06/16/2023 21:45:00	32.54
06/16/2023 21:50:00	32.55
06/16/2023 21:55:00	32.55
06/16/2023 22:00:00	32.55
06/16/2023 22:05:00	32.55
06/16/2023 22:10:00	32.54

River Water Level Data
Neponset River, Hyde Park, MA
March 30 - October 6, 2023

Date & Time (UTC)	Water Level (NAVD88, ft)
06/16/2023 22:15:00	32.55
06/16/2023 22:20:00	32.54
06/16/2023 22:25:00	32.54
06/16/2023 22:30:00	32.55
06/16/2023 22:35:00	32.55
06/16/2023 22:40:00	32.54
06/16/2023 22:45:00	32.54
06/16/2023 22:50:00	32.54
06/16/2023 22:55:00	32.54
06/16/2023 23:00:00	32.54
06/16/2023 23:05:00	32.54
06/16/2023 23:10:00	32.55
06/16/2023 23:15:00	32.54
06/16/2023 23:20:00	32.54
06/16/2023 23:25:00	32.54
06/16/2023 23:30:00	32.54
06/16/2023 23:35:00	32.54
06/16/2023 23:40:00	32.54
06/16/2023 23:45:00	32.54
06/16/2023 23:50:00	32.54
06/16/2023 23:55:00	32.54
06/17/2023 00:00:00	32.54
06/17/2023 00:05:00	32.54
06/17/2023 00:10:00	32.54
06/17/2023 00:15:00	32.54
06/17/2023 00:20:00	32.54
06/17/2023 00:25:00	32.54
06/17/2023 00:30:00	32.54
06/17/2023 00:35:00	32.53
06/17/2023 00:40:00	32.53
06/17/2023 00:45:00	32.53
06/17/2023 00:50:00	32.53
06/17/2023 00:55:00	32.53
06/17/2023 01:00:00	32.53
06/17/2023 01:05:00	32.53
06/17/2023 01:10:00	32.53
06/17/2023 01:15:00	32.53
06/17/2023 01:20:00	32.53
06/17/2023 01:25:00	32.53
06/17/2023 01:30:00	32.53
06/17/2023 01:35:00	32.53

River Water Level Data
Neponset River, Hyde Park, MA
March 30 - October 6, 2023

Date & Time (UTC)	Water Level (NAVD88, ft)
06/17/2023 01:40:00	32.53
06/17/2023 01:45:00	32.53
06/17/2023 01:50:00	32.53
06/17/2023 01:55:00	32.53
06/17/2023 02:00:00	32.53
06/17/2023 02:05:00	32.53
06/17/2023 02:10:00	32.53
06/17/2023 02:15:00	32.53
06/17/2023 02:20:00	32.53
06/17/2023 02:25:00	32.53
06/17/2023 02:30:00	32.53
06/17/2023 02:35:00	32.53
06/17/2023 02:40:00	32.53
06/17/2023 02:45:00	32.52
06/17/2023 02:50:00	32.53
06/17/2023 02:55:00	32.52
06/17/2023 03:00:00	32.53
06/17/2023 03:05:00	32.52
06/17/2023 03:10:00	32.52
06/17/2023 03:15:00	32.53
06/17/2023 03:20:00	32.53
06/17/2023 03:25:00	32.52
06/17/2023 03:30:00	32.52
06/17/2023 03:35:00	32.53
06/17/2023 03:40:00	32.53
06/17/2023 03:45:00	32.53
06/17/2023 03:50:00	32.52
06/17/2023 03:55:00	32.53
06/17/2023 04:00:00	32.53
06/17/2023 04:05:00	32.53
06/17/2023 04:10:00	32.53
06/17/2023 04:15:00	32.53
06/17/2023 04:20:00	32.53
06/17/2023 04:25:00	32.53
06/17/2023 04:30:00	32.52
06/17/2023 04:35:00	32.52
06/17/2023 04:40:00	32.52
06/17/2023 04:45:00	32.52
06/17/2023 04:50:00	32.52
06/17/2023 04:55:00	32.52
06/17/2023 05:00:00	32.52

River Water Level Data
Neponset River, Hyde Park, MA
March 30 - October 6, 2023

Date & Time (UTC)	Water Level (NAVD88, ft)
06/17/2023 05:05:00	32.52
06/17/2023 05:10:00	32.52
06/17/2023 05:15:00	32.52
06/17/2023 05:20:00	32.52
06/17/2023 05:25:00	32.52
06/17/2023 05:30:00	32.52
06/17/2023 05:35:00	32.52
06/17/2023 05:40:00	32.52
06/17/2023 05:45:00	32.52
06/17/2023 05:50:00	32.52
06/17/2023 05:55:00	32.52
06/17/2023 06:00:00	32.52
06/17/2023 06:05:00	32.52
06/17/2023 06:10:00	32.52
06/17/2023 06:15:00	32.52
06/17/2023 06:20:00	32.52
06/17/2023 06:25:00	32.52
06/17/2023 06:30:00	32.51
06/17/2023 06:35:00	32.52
06/17/2023 06:40:00	32.52
06/17/2023 06:45:00	32.52
06/17/2023 06:50:00	32.52
06/17/2023 06:55:00	32.52
06/17/2023 07:00:00	32.52
06/17/2023 07:05:00	32.52
06/17/2023 07:10:00	32.51
06/17/2023 07:15:00	32.52
06/17/2023 07:20:00	32.52
06/17/2023 07:25:00	32.52
06/17/2023 07:30:00	32.52
06/17/2023 07:35:00	32.52
06/17/2023 07:40:00	32.51
06/17/2023 07:45:00	32.52
06/17/2023 07:50:00	32.52
06/17/2023 07:55:00	32.51
06/17/2023 08:00:00	32.51
06/17/2023 08:05:00	32.52
06/17/2023 08:10:00	32.51
06/17/2023 08:15:00	32.52
06/17/2023 08:20:00	32.52
06/17/2023 08:25:00	32.52

River Water Level Data
Neponset River, Hyde Park, MA
March 30 - October 6, 2023

Date & Time (UTC)	Water Level (NAVD88, ft)
06/17/2023 08:30:00	32.52
06/17/2023 08:35:00	32.52
06/17/2023 08:40:00	32.52
06/17/2023 08:45:00	32.52
06/17/2023 08:50:00	32.52
06/17/2023 08:55:00	32.51
06/17/2023 09:00:00	32.51
06/17/2023 09:05:00	32.51
06/17/2023 09:10:00	32.52
06/17/2023 09:15:00	32.51
06/17/2023 09:20:00	32.51
06/17/2023 09:25:00	32.52
06/17/2023 09:30:00	32.51
06/17/2023 09:35:00	32.51
06/17/2023 09:40:00	32.51
06/17/2023 09:45:00	32.51
06/17/2023 09:50:00	32.52
06/17/2023 09:55:00	32.52
06/17/2023 10:00:00	32.52
06/17/2023 10:05:00	32.51
06/17/2023 10:10:00	32.51
06/17/2023 10:15:00	32.51
06/17/2023 10:20:00	32.51
06/17/2023 10:25:00	32.51
06/17/2023 10:30:00	32.51
06/17/2023 10:35:00	32.52
06/17/2023 10:40:00	32.51
06/17/2023 10:45:00	32.52
06/17/2023 10:50:00	32.51
06/17/2023 10:55:00	32.51
06/17/2023 11:00:00	32.51
06/17/2023 11:05:00	32.51
06/17/2023 11:10:00	32.51
06/17/2023 11:15:00	32.52
06/17/2023 11:20:00	32.52
06/17/2023 11:25:00	32.51
06/17/2023 11:30:00	32.51
06/17/2023 11:35:00	32.52
06/17/2023 11:40:00	32.52
06/17/2023 11:45:00	32.51
06/17/2023 11:50:00	32.52

River Water Level Data
Neponset River, Hyde Park, MA
March 30 - October 6, 2023

Date & Time (UTC)	Water Level (NAVD88, ft)
06/17/2023 11:55:00	32.51
06/17/2023 12:00:00	32.52
06/17/2023 12:05:00	32.52
06/17/2023 12:10:00	32.51
06/17/2023 12:15:00	32.52
06/17/2023 12:20:00	32.52
06/17/2023 12:25:00	32.52
06/17/2023 12:30:00	32.51
06/17/2023 12:35:00	32.51
06/17/2023 12:40:00	32.52
06/17/2023 12:45:00	32.52
06/17/2023 12:50:00	32.52
06/17/2023 12:55:00	32.52
06/17/2023 13:00:00	32.51
06/17/2023 13:05:00	32.51
06/17/2023 13:10:00	32.51
06/17/2023 13:15:00	32.51
06/17/2023 13:20:00	32.51
06/17/2023 13:25:00	32.51
06/17/2023 13:30:00	32.52
06/17/2023 13:35:00	32.52
06/17/2023 13:40:00	32.52
06/17/2023 13:45:00	32.52
06/17/2023 13:50:00	32.52
06/17/2023 13:55:00	32.52
06/17/2023 14:00:00	32.52
06/17/2023 14:05:00	32.52
06/17/2023 14:10:00	32.51
06/17/2023 14:15:00	32.52
06/17/2023 14:20:00	32.52
06/17/2023 14:25:00	32.52
06/17/2023 14:30:00	32.52
06/17/2023 14:35:00	32.52
06/17/2023 14:40:00	32.52
06/17/2023 14:45:00	32.52
06/17/2023 14:50:00	32.52
06/17/2023 14:55:00	32.52
06/17/2023 15:00:00	32.51
06/17/2023 15:05:00	32.52
06/17/2023 15:10:00	32.52
06/17/2023 15:15:00	32.52

River Water Level Data
Neponset River, Hyde Park, MA
March 30 - October 6, 2023

Date & Time (UTC)	Water Level (NAVD88, ft)
06/17/2023 15:20:00	32.52
06/17/2023 15:25:00	32.52
06/17/2023 15:30:00	32.52
06/17/2023 15:35:00	32.52
06/17/2023 15:40:00	32.52
06/17/2023 15:45:00	32.52
06/17/2023 15:50:00	32.52
06/17/2023 15:55:00	32.52
06/17/2023 16:00:00	32.52
06/17/2023 16:05:00	32.52
06/17/2023 16:10:00	32.52
06/17/2023 16:15:00	32.52
06/17/2023 16:20:00	32.52
06/17/2023 16:25:00	32.51
06/17/2023 16:30:00	32.52
06/17/2023 16:35:00	32.52
06/17/2023 16:40:00	32.52
06/17/2023 16:45:00	32.52
06/17/2023 16:50:00	32.52
06/17/2023 16:55:00	32.52
06/17/2023 17:00:00	32.52
06/17/2023 17:05:00	32.52
06/17/2023 17:10:00	32.52
06/17/2023 17:15:00	32.52
06/17/2023 17:20:00	32.53
06/17/2023 17:25:00	32.53
06/17/2023 17:30:00	32.53
06/17/2023 17:35:00	32.54
06/17/2023 17:40:00	32.54
06/17/2023 17:45:00	32.54
06/17/2023 17:50:00	32.54
06/17/2023 17:55:00	32.54
06/17/2023 18:00:00	32.55
06/17/2023 18:05:00	32.55
06/17/2023 18:10:00	32.55
06/17/2023 18:15:00	32.55
06/17/2023 18:20:00	32.55
06/17/2023 18:25:00	32.55
06/17/2023 18:30:00	32.55
06/17/2023 18:35:00	32.55
06/17/2023 18:40:00	32.55

River Water Level Data
Neponset River, Hyde Park, MA
March 30 - October 6, 2023

Date & Time (UTC)	Water Level (NAVD88, ft)
06/17/2023 18:45:00	32.55
06/17/2023 18:50:00	32.55
06/17/2023 18:55:00	32.55
06/17/2023 19:00:00	32.55
06/17/2023 19:05:00	32.55
06/17/2023 19:10:00	32.55
06/17/2023 19:15:00	32.54
06/17/2023 19:20:00	32.55
06/17/2023 19:25:00	32.55
06/17/2023 19:30:00	32.55
06/17/2023 19:35:00	32.54
06/17/2023 19:40:00	32.55
06/17/2023 19:45:00	32.54
06/17/2023 19:50:00	32.54
06/17/2023 19:55:00	32.54
06/17/2023 20:00:00	32.54
06/17/2023 20:05:00	32.54
06/17/2023 20:10:00	32.54
06/17/2023 20:15:00	32.54
06/17/2023 20:20:00	32.54
06/17/2023 20:25:00	32.55
06/17/2023 20:30:00	32.56
06/17/2023 20:35:00	32.57
06/17/2023 20:40:00	32.59
06/17/2023 20:45:00	32.60
06/17/2023 20:50:00	32.62
06/17/2023 20:55:00	32.63
06/17/2023 21:00:00	32.64
06/17/2023 21:05:00	32.65
06/17/2023 21:10:00	32.66
06/17/2023 21:15:00	32.66
06/17/2023 21:20:00	32.67
06/17/2023 21:25:00	32.67
06/17/2023 21:30:00	32.69
06/17/2023 21:35:00	32.72
06/17/2023 21:40:00	32.76
06/17/2023 21:45:00	32.83
06/17/2023 21:50:00	32.91
06/17/2023 21:55:00	33.00
06/17/2023 22:00:00	33.07
06/17/2023 22:05:00	33.13

River Water Level Data
Neponset River, Hyde Park, MA
March 30 - October 6, 2023

Date & Time (UTC)	Water Level (NAVD88, ft)
06/17/2023 22:10:00	33.19
06/17/2023 22:15:00	33.23
06/17/2023 22:20:00	33.26
06/17/2023 22:25:00	33.27
06/17/2023 22:30:00	33.28
06/17/2023 22:35:00	33.29
06/17/2023 22:40:00	33.29
06/17/2023 22:45:00	33.28
06/17/2023 22:50:00	33.27
06/17/2023 22:55:00	33.26
06/17/2023 23:00:00	33.25
06/17/2023 23:05:00	33.24
06/17/2023 23:10:00	33.22
06/17/2023 23:15:00	33.22
06/17/2023 23:20:00	33.21
06/17/2023 23:25:00	33.20
06/17/2023 23:30:00	33.20
06/17/2023 23:35:00	33.20
06/17/2023 23:40:00	33.19
06/17/2023 23:45:00	33.19
06/17/2023 23:50:00	33.19
06/17/2023 23:55:00	33.19
06/18/2023 00:00:00	33.19
06/18/2023 00:05:00	33.19
06/18/2023 00:10:00	33.19
06/18/2023 00:15:00	33.18
06/18/2023 00:20:00	33.18
06/18/2023 00:25:00	33.19
06/18/2023 00:30:00	33.18
06/18/2023 00:35:00	33.17
06/18/2023 00:40:00	33.17
06/18/2023 00:45:00	33.17
06/18/2023 00:50:00	33.16
06/18/2023 00:55:00	33.17
06/18/2023 01:00:00	33.16
06/18/2023 01:05:00	33.16
06/18/2023 01:10:00	33.16
06/18/2023 01:15:00	33.16
06/18/2023 01:20:00	33.16
06/18/2023 01:25:00	33.16
06/18/2023 01:30:00	33.16

River Water Level Data
Neponset River, Hyde Park, MA
March 30 - October 6, 2023

Date & Time (UTC)	Water Level (NAVD88, ft)
06/18/2023 01:35:00	33.16
06/18/2023 01:40:00	33.16
06/18/2023 01:45:00	33.15
06/18/2023 01:50:00	33.15
06/18/2023 01:55:00	33.15
06/18/2023 02:00:00	33.14
06/18/2023 02:05:00	33.14
06/18/2023 02:10:00	33.14
06/18/2023 02:15:00	33.14
06/18/2023 02:20:00	33.14
06/18/2023 02:25:00	33.14
06/18/2023 02:30:00	33.14
06/18/2023 02:35:00	33.13
06/18/2023 02:40:00	33.13
06/18/2023 02:45:00	33.13
06/18/2023 02:50:00	33.13
06/18/2023 02:55:00	33.13
06/18/2023 03:00:00	33.13
06/18/2023 03:05:00	33.13
06/18/2023 03:10:00	33.12
06/18/2023 03:15:00	33.12
06/18/2023 03:20:00	33.12
06/18/2023 03:25:00	33.12
06/18/2023 03:30:00	33.11
06/18/2023 03:35:00	33.12
06/18/2023 03:40:00	33.12
06/18/2023 03:45:00	33.12
06/18/2023 03:50:00	33.12
06/18/2023 03:55:00	33.12
06/18/2023 04:00:00	33.11
06/18/2023 04:05:00	33.11
06/18/2023 04:10:00	33.12
06/18/2023 04:15:00	33.12
06/18/2023 04:20:00	33.11
06/18/2023 04:25:00	33.12
06/18/2023 04:30:00	33.12
06/18/2023 04:35:00	33.12
06/18/2023 04:40:00	33.12
06/18/2023 04:45:00	33.12
06/18/2023 04:50:00	33.12
06/18/2023 04:55:00	33.12

River Water Level Data
Neponset River, Hyde Park, MA
March 30 - October 6, 2023

Date & Time (UTC)	Water Level (NAVD88, ft)
06/18/2023 05:00:00	33.12
06/18/2023 05:05:00	33.13
06/18/2023 05:10:00	33.13
06/18/2023 05:15:00	33.13
06/18/2023 05:20:00	33.12
06/18/2023 05:25:00	33.13
06/18/2023 05:30:00	33.13
06/18/2023 05:35:00	33.13
06/18/2023 05:40:00	33.13
06/18/2023 05:45:00	33.13
06/18/2023 05:50:00	33.13
06/18/2023 05:55:00	33.13
06/18/2023 06:00:00	33.13
06/18/2023 06:05:00	33.13
06/18/2023 06:10:00	33.13
06/18/2023 06:15:00	33.14
06/18/2023 06:20:00	33.14
06/18/2023 06:25:00	33.14
06/18/2023 06:30:00	33.14
06/18/2023 06:35:00	33.14
06/18/2023 06:40:00	33.14
06/18/2023 06:45:00	33.14
06/18/2023 06:50:00	33.14
06/18/2023 06:55:00	33.14
06/18/2023 07:00:00	33.15
06/18/2023 07:05:00	33.15
06/18/2023 07:10:00	33.15
06/18/2023 07:15:00	33.15
06/18/2023 07:20:00	33.15
06/18/2023 07:25:00	33.15
06/18/2023 07:30:00	33.16
06/18/2023 07:35:00	33.16
06/18/2023 07:40:00	33.16
06/18/2023 07:45:00	33.16
06/18/2023 07:50:00	33.16
06/18/2023 07:55:00	33.16
06/18/2023 08:00:00	33.16
06/18/2023 08:05:00	33.16
06/18/2023 08:10:00	33.17
06/18/2023 08:15:00	33.17
06/18/2023 08:20:00	33.17

River Water Level Data
Neponset River, Hyde Park, MA
March 30 - October 6, 2023

Date & Time (UTC)	Water Level (NAVD88, ft)
06/18/2023 08:25:00	33.17
06/18/2023 08:30:00	33.17
06/18/2023 08:35:00	33.17
06/18/2023 08:40:00	33.18
06/18/2023 08:45:00	33.18
06/18/2023 08:50:00	33.18
06/18/2023 08:55:00	33.17
06/18/2023 09:00:00	33.18
06/18/2023 09:05:00	33.18
06/18/2023 09:10:00	33.18
06/18/2023 09:15:00	33.18
06/18/2023 09:20:00	33.18
06/18/2023 09:25:00	33.18
06/18/2023 09:30:00	33.19
06/18/2023 09:35:00	33.19
06/18/2023 09:40:00	33.19
06/18/2023 09:45:00	33.19
06/18/2023 09:50:00	33.19
06/18/2023 09:55:00	33.19
06/18/2023 10:00:00	33.19
06/18/2023 10:05:00	33.19
06/18/2023 10:10:00	33.19
06/18/2023 10:15:00	33.20
06/18/2023 10:20:00	33.20
06/18/2023 10:25:00	33.20
06/18/2023 10:30:00	33.20
06/18/2023 10:35:00	33.20
06/18/2023 10:40:00	33.20
06/18/2023 10:45:00	33.20
06/18/2023 10:50:00	33.20
06/18/2023 10:55:00	33.21
06/18/2023 11:00:00	33.21
06/18/2023 11:05:00	33.21
06/18/2023 11:10:00	33.21
06/18/2023 11:15:00	33.21
06/18/2023 11:20:00	33.21
06/18/2023 11:25:00	33.21
06/18/2023 11:30:00	33.21
06/18/2023 11:35:00	33.21
06/18/2023 11:40:00	33.21
06/18/2023 11:45:00	33.22

River Water Level Data
Neponset River, Hyde Park, MA
March 30 - October 6, 2023

Date & Time (UTC)	Water Level (NAVD88, ft)
06/18/2023 11:50:00	33.22
06/18/2023 11:55:00	33.22
06/18/2023 12:00:00	33.22
06/18/2023 12:05:00	33.22
06/18/2023 12:10:00	33.22
06/18/2023 12:15:00	33.22
06/18/2023 12:20:00	33.22
06/18/2023 12:25:00	33.22
06/18/2023 12:30:00	33.22
06/18/2023 12:35:00	33.22
06/18/2023 12:40:00	33.22
06/18/2023 12:45:00	33.22
06/18/2023 12:50:00	33.22
06/18/2023 12:55:00	33.22
06/18/2023 13:00:00	33.22
06/18/2023 13:05:00	33.23
06/18/2023 13:10:00	33.23
06/18/2023 13:15:00	33.23
06/18/2023 13:20:00	33.23
06/18/2023 13:25:00	33.23
06/18/2023 13:30:00	33.23
06/18/2023 13:35:00	33.23
06/18/2023 13:40:00	33.23
06/18/2023 13:45:00	33.23
06/18/2023 13:50:00	33.24
06/18/2023 13:55:00	33.24
06/18/2023 14:00:00	33.23
06/18/2023 14:05:00	33.24
06/18/2023 14:10:00	33.24
06/18/2023 14:15:00	33.24
06/18/2023 14:20:00	33.24
06/18/2023 14:25:00	33.24
06/18/2023 14:30:00	33.24
06/18/2023 14:35:00	33.24
06/18/2023 14:40:00	33.24
06/18/2023 14:45:00	33.25
06/18/2023 14:50:00	33.24
06/18/2023 14:55:00	33.24
06/18/2023 15:00:00	33.24
06/18/2023 15:05:00	33.24
06/18/2023 15:10:00	33.24

River Water Level Data
Neponset River, Hyde Park, MA
March 30 - October 6, 2023

Date & Time (UTC)	Water Level (NAVD88, ft)
06/18/2023 15:15:00	33.25
06/18/2023 15:20:00	33.25
06/18/2023 15:25:00	33.24
06/18/2023 15:30:00	33.24
06/18/2023 15:35:00	33.25
06/18/2023 15:40:00	33.25
06/18/2023 15:45:00	33.24
06/18/2023 15:50:00	33.25
06/18/2023 15:55:00	33.24
06/18/2023 16:00:00	33.24
06/18/2023 16:05:00	33.24
06/18/2023 16:10:00	33.24
06/18/2023 16:15:00	33.24
06/18/2023 16:20:00	33.25
06/18/2023 16:25:00	33.25
06/18/2023 16:30:00	33.25
06/18/2023 16:35:00	33.25
06/18/2023 16:40:00	33.25
06/18/2023 16:45:00	33.25
06/18/2023 16:50:00	33.25
06/18/2023 16:55:00	33.25
06/18/2023 17:00:00	33.25
06/18/2023 17:05:00	33.25
06/18/2023 17:10:00	33.25
06/18/2023 17:15:00	33.25
06/18/2023 17:20:00	33.25
06/18/2023 17:25:00	33.26
06/18/2023 17:30:00	33.25
06/18/2023 17:35:00	33.25
06/18/2023 17:40:00	33.25
06/18/2023 17:45:00	33.25
06/18/2023 17:50:00	33.25
06/18/2023 17:55:00	33.25
06/18/2023 18:00:00	33.25
06/18/2023 18:05:00	33.26
06/18/2023 18:10:00	33.25
06/18/2023 18:15:00	33.25
06/18/2023 18:20:00	33.25
06/18/2023 18:25:00	33.25
06/18/2023 18:30:00	33.25
06/18/2023 18:35:00	33.25

River Water Level Data
Neponset River, Hyde Park, MA
March 30 - October 6, 2023

Date & Time (UTC)	Water Level (NAVD88, ft)
06/18/2023 18:40:00	33.25
06/18/2023 18:45:00	33.25
06/18/2023 18:50:00	33.25
06/18/2023 18:55:00	33.25
06/18/2023 19:00:00	33.25
06/18/2023 19:05:00	33.25
06/18/2023 19:10:00	33.25
06/18/2023 19:15:00	33.25
06/18/2023 19:20:00	33.25
06/18/2023 19:25:00	33.25
06/18/2023 19:30:00	33.25
06/18/2023 19:35:00	33.25
06/18/2023 19:40:00	33.25
06/18/2023 19:45:00	33.25
06/18/2023 19:50:00	33.25
06/18/2023 19:55:00	33.25
06/18/2023 20:00:00	33.25
06/18/2023 20:05:00	33.25
06/18/2023 20:10:00	33.25
06/18/2023 20:15:00	33.25
06/18/2023 20:20:00	33.25
06/18/2023 20:25:00	33.25
06/18/2023 20:30:00	33.25
06/18/2023 20:35:00	33.25
06/18/2023 20:40:00	33.25
06/18/2023 20:45:00	33.25
06/18/2023 20:50:00	33.25
06/18/2023 20:55:00	33.25
06/18/2023 21:00:00	33.25
06/18/2023 21:05:00	33.25
06/18/2023 21:10:00	33.25
06/18/2023 21:15:00	33.24
06/18/2023 21:20:00	33.24
06/18/2023 21:25:00	33.24
06/18/2023 21:30:00	33.25
06/18/2023 21:35:00	33.24
06/18/2023 21:40:00	33.24
06/18/2023 21:45:00	33.24
06/18/2023 21:50:00	33.24
06/18/2023 21:55:00	33.24
06/18/2023 22:00:00	33.24

River Water Level Data
Neponset River, Hyde Park, MA
March 30 - October 6, 2023

Date & Time (UTC)	Water Level (NAVD88, ft)
06/18/2023 22:05:00	33.24
06/18/2023 22:10:00	33.24
06/18/2023 22:15:00	33.24
06/18/2023 22:20:00	33.23
06/18/2023 22:25:00	33.24
06/18/2023 22:30:00	33.24
06/18/2023 22:35:00	33.24
06/18/2023 22:40:00	33.24
06/18/2023 22:45:00	33.24
06/18/2023 22:50:00	33.24
06/18/2023 22:55:00	33.24
06/18/2023 23:00:00	33.24
06/18/2023 23:05:00	33.23
06/18/2023 23:10:00	33.24
06/18/2023 23:15:00	33.23
06/18/2023 23:20:00	33.23
06/18/2023 23:25:00	33.23
06/18/2023 23:30:00	33.24
06/18/2023 23:35:00	33.23
06/18/2023 23:40:00	33.23
06/18/2023 23:45:00	33.24
06/18/2023 23:50:00	33.23
06/18/2023 23:55:00	33.23
06/19/2023 00:00:00	33.24
06/19/2023 00:05:00	33.23
06/19/2023 00:10:00	33.23
06/19/2023 00:15:00	33.24
06/19/2023 00:20:00	33.23
06/19/2023 00:25:00	33.23
06/19/2023 00:30:00	33.23
06/19/2023 00:35:00	33.23
06/19/2023 00:40:00	33.23
06/19/2023 00:45:00	33.23
06/19/2023 00:50:00	33.23
06/19/2023 00:55:00	33.23
06/19/2023 01:00:00	33.23
06/19/2023 01:05:00	33.23
06/19/2023 01:10:00	33.23
06/19/2023 01:15:00	33.23
06/19/2023 01:20:00	33.23
06/19/2023 01:25:00	33.23

River Water Level Data
Neponset River, Hyde Park, MA
March 30 - October 6, 2023

Date & Time (UTC)	Water Level (NAVD88, ft)
06/19/2023 01:30:00	33.23
06/19/2023 01:35:00	33.23
06/19/2023 01:40:00	33.23
06/19/2023 01:45:00	33.23
06/19/2023 01:50:00	33.23
06/19/2023 01:55:00	33.22
06/19/2023 02:00:00	33.23
06/19/2023 02:05:00	33.22
06/19/2023 02:10:00	33.23
06/19/2023 02:15:00	33.23
06/19/2023 02:20:00	33.23
06/19/2023 02:25:00	33.22
06/19/2023 02:30:00	33.22
06/19/2023 02:35:00	33.22
06/19/2023 02:40:00	33.22
06/19/2023 02:45:00	33.23
06/19/2023 02:50:00	33.22
06/19/2023 02:55:00	33.22
06/19/2023 03:00:00	33.22
06/19/2023 03:05:00	33.22
06/19/2023 03:10:00	33.22
06/19/2023 03:15:00	33.22
06/19/2023 03:20:00	33.22
06/19/2023 03:25:00	33.22
06/19/2023 03:30:00	33.22
06/19/2023 03:35:00	33.21
06/19/2023 03:40:00	33.21
06/19/2023 03:45:00	33.22
06/19/2023 03:50:00	33.22
06/19/2023 03:55:00	33.22
06/19/2023 04:00:00	33.21
06/19/2023 04:05:00	33.21
06/19/2023 04:10:00	33.22
06/19/2023 04:15:00	33.21
06/19/2023 04:20:00	33.22
06/19/2023 04:25:00	33.21
06/19/2023 04:30:00	33.22
06/19/2023 04:35:00	33.21
06/19/2023 04:40:00	33.21
06/19/2023 04:45:00	33.22
06/19/2023 04:50:00	33.21

River Water Level Data
Neponset River, Hyde Park, MA
March 30 - October 6, 2023

Date & Time (UTC)	Water Level (NAVD88, ft)
06/19/2023 04:55:00	33.22
06/19/2023 05:00:00	33.21
06/19/2023 05:05:00	33.22
06/19/2023 05:10:00	33.21
06/19/2023 05:15:00	33.21
06/19/2023 05:20:00	33.21
06/19/2023 05:25:00	33.21
06/19/2023 05:30:00	33.21
06/19/2023 05:35:00	33.21
06/19/2023 05:40:00	33.21
06/19/2023 05:45:00	33.21
06/19/2023 05:50:00	33.21
06/19/2023 05:55:00	33.21
06/19/2023 06:00:00	33.21
06/19/2023 06:05:00	33.20
06/19/2023 06:10:00	33.20
06/19/2023 06:15:00	33.20
06/19/2023 06:20:00	33.20
06/19/2023 06:25:00	33.20
06/19/2023 06:30:00	33.20
06/19/2023 06:35:00	33.20
06/19/2023 06:40:00	33.21
06/19/2023 06:45:00	33.20
06/19/2023 06:50:00	33.20
06/19/2023 06:55:00	33.20
06/19/2023 07:00:00	33.20
06/19/2023 07:05:00	33.20
06/19/2023 07:10:00	33.20
06/19/2023 07:15:00	33.20
06/19/2023 07:20:00	33.20
06/19/2023 07:25:00	33.20
06/19/2023 07:30:00	33.20
06/19/2023 07:35:00	33.20
06/19/2023 07:40:00	33.20
06/19/2023 07:45:00	33.20
06/19/2023 07:50:00	33.20
06/19/2023 07:55:00	33.20
06/19/2023 08:00:00	33.20
06/19/2023 08:05:00	33.20
06/19/2023 08:10:00	33.20
06/19/2023 08:15:00	33.20

River Water Level Data
Neponset River, Hyde Park, MA
March 30 - October 6, 2023

Date & Time (UTC)	Water Level (NAVD88, ft)
06/19/2023 08:20:00	33.20
06/19/2023 08:25:00	33.19
06/19/2023 08:30:00	33.20
06/19/2023 08:35:00	33.20
06/19/2023 08:40:00	33.20
06/19/2023 08:45:00	33.20
06/19/2023 08:50:00	33.20
06/19/2023 08:55:00	33.20
06/19/2023 09:00:00	33.20
06/19/2023 09:05:00	33.20
06/19/2023 09:10:00	33.19
06/19/2023 09:15:00	33.20
06/19/2023 09:20:00	33.19
06/19/2023 09:25:00	33.19
06/19/2023 09:30:00	33.19
06/19/2023 09:35:00	33.19
06/19/2023 09:40:00	33.19
06/19/2023 09:45:00	33.19
06/19/2023 09:50:00	33.19
06/19/2023 09:55:00	33.19
06/19/2023 10:00:00	33.19
06/19/2023 10:05:00	33.19
06/19/2023 10:10:00	33.19
06/19/2023 10:15:00	33.19
06/19/2023 10:20:00	33.18
06/19/2023 10:25:00	33.19
06/19/2023 10:30:00	33.19
06/19/2023 10:35:00	33.19
06/19/2023 10:40:00	33.19
06/19/2023 10:45:00	33.19
06/19/2023 10:50:00	33.19
06/19/2023 10:55:00	33.18
06/19/2023 11:00:00	33.19
06/19/2023 11:05:00	33.19
06/19/2023 11:10:00	33.19
06/19/2023 11:15:00	33.19
06/19/2023 11:20:00	33.19
06/19/2023 11:25:00	33.18
06/19/2023 11:30:00	33.18
06/19/2023 11:35:00	33.18
06/19/2023 11:40:00	33.18

River Water Level Data
Neponset River, Hyde Park, MA
March 30 - October 6, 2023

Date & Time (UTC)	Water Level (NAVD88, ft)
06/19/2023 11:45:00	33.18
06/19/2023 11:50:00	33.18
06/19/2023 11:55:00	33.18
06/19/2023 12:00:00	33.18
06/19/2023 12:05:00	33.18
06/19/2023 12:10:00	33.18
06/19/2023 12:15:00	33.18
06/19/2023 12:20:00	33.18
06/19/2023 12:25:00	33.17
06/19/2023 12:30:00	33.18
06/19/2023 12:35:00	33.17
06/19/2023 12:40:00	33.17
06/19/2023 12:45:00	33.18
06/19/2023 12:50:00	33.17
06/19/2023 12:55:00	33.17
06/19/2023 13:00:00	33.17
06/19/2023 13:05:00	33.17
06/19/2023 13:10:00	33.18
06/19/2023 13:15:00	33.17
06/19/2023 13:20:00	33.17
06/19/2023 13:25:00	33.17
06/19/2023 13:30:00	33.17
06/19/2023 13:35:00	33.17
06/19/2023 13:40:00	33.17
06/19/2023 13:45:00	33.17
06/19/2023 13:50:00	33.17
06/19/2023 13:55:00	33.18
06/19/2023 14:00:00	33.17
06/19/2023 14:05:00	33.18
06/19/2023 14:10:00	33.18
06/19/2023 14:15:00	33.17
06/19/2023 14:20:00	33.17
06/19/2023 14:25:00	33.18
06/19/2023 14:30:00	33.18
06/19/2023 14:35:00	33.18
06/19/2023 14:40:00	33.18
06/19/2023 14:45:00	33.18
06/19/2023 14:50:00	33.18
06/19/2023 14:55:00	33.18
06/19/2023 15:00:00	33.18
06/19/2023 15:05:00	33.18

River Water Level Data
Neponset River, Hyde Park, MA
March 30 - October 6, 2023

Date & Time (UTC)	Water Level (NAVD88, ft)
06/19/2023 15:10:00	33.18
06/19/2023 15:15:00	33.18
06/19/2023 15:20:00	33.18
06/19/2023 15:25:00	33.18
06/19/2023 15:30:00	33.17
06/19/2023 15:35:00	33.17
06/19/2023 15:40:00	33.17
06/19/2023 15:45:00	33.17
06/19/2023 15:50:00	33.17
06/19/2023 15:55:00	33.17
06/19/2023 16:00:00	33.17
06/19/2023 16:05:00	33.17
06/19/2023 16:10:00	33.17
06/19/2023 16:15:00	33.17
06/19/2023 16:20:00	33.17
06/19/2023 16:25:00	33.17
06/19/2023 16:30:00	33.17
06/19/2023 16:35:00	33.17
06/19/2023 16:40:00	33.17
06/19/2023 16:45:00	33.17
06/19/2023 16:50:00	33.16
06/19/2023 16:55:00	33.17
06/19/2023 17:00:00	33.17
06/19/2023 17:05:00	33.17
06/19/2023 17:10:00	33.17
06/19/2023 17:15:00	33.17
06/19/2023 17:20:00	33.17
06/19/2023 17:25:00	33.17
06/19/2023 17:30:00	33.17
06/19/2023 17:35:00	33.17
06/19/2023 17:40:00	33.17
06/19/2023 17:45:00	33.16
06/19/2023 17:50:00	33.17
06/19/2023 17:55:00	33.17
06/19/2023 18:00:00	33.16
06/19/2023 18:05:00	33.16
06/19/2023 18:10:00	33.16
06/19/2023 18:15:00	33.16
06/19/2023 18:20:00	33.16
06/19/2023 18:25:00	33.16
06/19/2023 18:30:00	33.17

River Water Level Data
Neponset River, Hyde Park, MA
March 30 - October 6, 2023

Date & Time (UTC)	Water Level (NAVD88, ft)
06/19/2023 18:35:00	33.16
06/19/2023 18:40:00	33.16
06/19/2023 18:45:00	33.16
06/19/2023 18:50:00	33.16
06/19/2023 18:55:00	33.16
06/19/2023 19:00:00	33.16
06/19/2023 19:05:00	33.16
06/19/2023 19:10:00	33.16
06/19/2023 19:15:00	33.16
06/19/2023 19:20:00	33.16
06/19/2023 19:25:00	33.16
06/19/2023 19:30:00	33.16
06/19/2023 19:35:00	33.15
06/19/2023 19:40:00	33.16
06/19/2023 19:45:00	33.16
06/19/2023 19:50:00	33.15
06/19/2023 19:55:00	33.15
06/19/2023 20:00:00	33.16
06/19/2023 20:05:00	33.15
06/19/2023 20:10:00	33.15
06/19/2023 20:15:00	33.15
06/19/2023 20:20:00	33.16
06/19/2023 20:25:00	33.15
06/19/2023 20:30:00	33.16
06/19/2023 20:35:00	33.15
06/19/2023 20:40:00	33.15
06/19/2023 20:45:00	33.15
06/19/2023 20:50:00	33.15
06/19/2023 20:55:00	33.15
06/19/2023 21:00:00	33.15
06/19/2023 21:05:00	33.15
06/19/2023 21:10:00	33.15
06/19/2023 21:15:00	33.15
06/19/2023 21:20:00	33.15
06/19/2023 21:25:00	33.15
06/19/2023 21:30:00	33.15
06/19/2023 21:35:00	33.14
06/19/2023 21:40:00	33.15
06/19/2023 21:45:00	33.14
06/19/2023 21:50:00	33.15
06/19/2023 21:55:00	33.15

River Water Level Data
Neponset River, Hyde Park, MA
March 30 - October 6, 2023

Date & Time (UTC)	Water Level (NAVD88, ft)
06/19/2023 22:00:00	33.15
06/19/2023 22:05:00	33.14
06/19/2023 22:10:00	33.15
06/19/2023 22:15:00	33.14
06/19/2023 22:20:00	33.14
06/19/2023 22:25:00	33.14
06/19/2023 22:30:00	33.14
06/19/2023 22:35:00	33.14
06/19/2023 22:40:00	33.14
06/19/2023 22:45:00	33.14
06/19/2023 22:50:00	33.14
06/19/2023 22:55:00	33.14
06/19/2023 23:00:00	33.14
06/19/2023 23:05:00	33.13
06/19/2023 23:10:00	33.13
06/19/2023 23:15:00	33.14
06/19/2023 23:20:00	33.14
06/19/2023 23:25:00	33.13
06/19/2023 23:30:00	33.14
06/19/2023 23:35:00	33.13
06/19/2023 23:40:00	33.13
06/19/2023 23:45:00	33.13
06/19/2023 23:50:00	33.13
06/19/2023 23:55:00	33.13
06/20/2023 00:00:00	33.13
06/20/2023 00:05:00	33.13
06/20/2023 00:10:00	33.13
06/20/2023 00:15:00	33.13
06/20/2023 00:20:00	33.13
06/20/2023 00:25:00	33.12
06/20/2023 00:30:00	33.12
06/20/2023 00:35:00	33.12
06/20/2023 00:40:00	33.11
06/20/2023 00:45:00	33.11
06/20/2023 00:50:00	33.12
06/20/2023 00:55:00	33.12
06/20/2023 01:00:00	33.11
06/20/2023 01:05:00	33.11
06/20/2023 01:10:00	33.11
06/20/2023 01:15:00	33.11
06/20/2023 01:20:00	33.11

River Water Level Data
Neponset River, Hyde Park, MA
March 30 - October 6, 2023

Date & Time (UTC)	Water Level (NAVD88, ft)
06/20/2023 01:25:00	33.11
06/20/2023 01:30:00	33.11
06/20/2023 01:35:00	33.11
06/20/2023 01:40:00	33.11
06/20/2023 01:45:00	33.11
06/20/2023 01:50:00	33.10
06/20/2023 01:55:00	33.11
06/20/2023 02:00:00	33.11
06/20/2023 02:05:00	33.10
06/20/2023 02:10:00	33.11
06/20/2023 02:15:00	33.11
06/20/2023 02:20:00	33.11
06/20/2023 02:25:00	33.11
06/20/2023 02:30:00	33.10
06/20/2023 02:35:00	33.10
06/20/2023 02:40:00	33.10
06/20/2023 02:45:00	33.10
06/20/2023 02:50:00	33.10
06/20/2023 02:55:00	33.10
06/20/2023 03:00:00	33.10
06/20/2023 03:05:00	33.10
06/20/2023 03:10:00	33.10
06/20/2023 03:15:00	33.10
06/20/2023 03:20:00	33.10
06/20/2023 03:25:00	33.10
06/20/2023 03:30:00	33.10
06/20/2023 03:35:00	33.10
06/20/2023 03:40:00	33.09
06/20/2023 03:45:00	33.09
06/20/2023 03:50:00	33.09
06/20/2023 03:55:00	33.09
06/20/2023 04:00:00	33.09
06/20/2023 04:05:00	33.09
06/20/2023 04:10:00	33.09
06/20/2023 04:15:00	33.08
06/20/2023 04:20:00	33.09
06/20/2023 04:25:00	33.09
06/20/2023 04:30:00	33.09
06/20/2023 04:35:00	33.09
06/20/2023 04:40:00	33.09
06/20/2023 04:45:00	33.08

River Water Level Data
Neponset River, Hyde Park, MA
March 30 - October 6, 2023

Date & Time (UTC)	Water Level (NAVD88, ft)
06/20/2023 04:50:00	33.09
06/20/2023 04:55:00	33.09
06/20/2023 05:00:00	33.08
06/20/2023 05:05:00	33.08
06/20/2023 05:10:00	33.08
06/20/2023 05:15:00	33.08
06/20/2023 05:20:00	33.08
06/20/2023 05:25:00	33.08
06/20/2023 05:30:00	33.08
06/20/2023 05:35:00	33.08
06/20/2023 05:40:00	33.08
06/20/2023 05:45:00	33.08
06/20/2023 05:50:00	33.08
06/20/2023 05:55:00	33.07
06/20/2023 06:00:00	33.07
06/20/2023 06:05:00	33.07
06/20/2023 06:10:00	33.07
06/20/2023 06:15:00	33.08
06/20/2023 06:20:00	33.08
06/20/2023 06:25:00	33.07
06/20/2023 06:30:00	33.07
06/20/2023 06:35:00	33.07
06/20/2023 06:40:00	33.07
06/20/2023 06:45:00	33.07
06/20/2023 06:50:00	33.07
06/20/2023 06:55:00	33.07
06/20/2023 07:00:00	33.07
06/20/2023 07:05:00	33.07
06/20/2023 07:10:00	33.07
06/20/2023 07:15:00	33.07
06/20/2023 07:20:00	33.07
06/20/2023 07:25:00	33.07
06/20/2023 07:30:00	33.07
06/20/2023 07:35:00	33.07
06/20/2023 07:40:00	33.06
06/20/2023 07:45:00	33.07
06/20/2023 07:50:00	33.06
06/20/2023 07:55:00	33.06
06/20/2023 08:00:00	33.06
06/20/2023 08:05:00	33.06
06/20/2023 08:10:00	33.06

River Water Level Data
Neponset River, Hyde Park, MA
March 30 - October 6, 2023

Date & Time (UTC)	Water Level (NAVD88, ft)
06/20/2023 08:15:00	33.06
06/20/2023 08:20:00	33.06
06/20/2023 08:25:00	33.06
06/20/2023 08:30:00	33.06
06/20/2023 08:35:00	33.06
06/20/2023 08:40:00	33.05
06/20/2023 08:45:00	33.05
06/20/2023 08:50:00	33.05
06/20/2023 08:55:00	33.06
06/20/2023 09:00:00	33.05
06/20/2023 09:05:00	33.05
06/20/2023 09:10:00	33.05
06/20/2023 09:15:00	33.05
06/20/2023 09:20:00	33.05
06/20/2023 09:25:00	33.05
06/20/2023 09:30:00	33.05
06/20/2023 09:35:00	33.04
06/20/2023 09:40:00	33.05
06/20/2023 09:45:00	33.04
06/20/2023 09:50:00	33.04
06/20/2023 09:55:00	33.05
06/20/2023 10:00:00	33.04
06/20/2023 10:05:00	33.04
06/20/2023 10:10:00	33.04
06/20/2023 10:15:00	33.04
06/20/2023 10:20:00	33.04
06/20/2023 10:25:00	33.04
06/20/2023 10:30:00	33.04
06/20/2023 10:35:00	33.04
06/20/2023 10:40:00	33.03
06/20/2023 10:45:00	33.03
06/20/2023 10:50:00	33.04
06/20/2023 10:55:00	33.03
06/20/2023 11:00:00	33.03
06/20/2023 11:05:00	33.03
06/20/2023 11:10:00	33.03
06/20/2023 11:15:00	33.04
06/20/2023 11:20:00	33.03
06/20/2023 11:25:00	33.03
06/20/2023 11:30:00	33.03
06/20/2023 11:35:00	33.03

River Water Level Data
Neponset River, Hyde Park, MA
March 30 - October 6, 2023

Date & Time (UTC)	Water Level (NAVD88, ft)
06/20/2023 11:40:00	33.03
06/20/2023 11:45:00	33.03
06/20/2023 11:50:00	33.03
06/20/2023 11:55:00	33.02
06/20/2023 12:00:00	33.03
06/20/2023 12:05:00	33.02
06/20/2023 12:10:00	33.02
06/20/2023 12:15:00	33.02
06/20/2023 12:20:00	33.02
06/20/2023 12:25:00	33.02
06/20/2023 12:30:00	33.02
06/20/2023 12:35:00	33.02
06/20/2023 12:40:00	33.02
06/20/2023 12:45:00	33.02
06/20/2023 12:50:00	33.02
06/20/2023 12:55:00	33.02
06/20/2023 13:00:00	33.02
06/20/2023 13:05:00	33.02
06/20/2023 13:10:00	33.02
06/20/2023 13:15:00	33.02
06/20/2023 13:20:00	33.02
06/20/2023 13:25:00	33.02
06/20/2023 13:30:00	33.02
06/20/2023 13:35:00	33.02
06/20/2023 13:40:00	33.02
06/20/2023 13:45:00	33.02
06/20/2023 13:50:00	33.02
06/20/2023 13:55:00	33.02
06/20/2023 14:00:00	33.02
06/20/2023 14:05:00	33.02
06/20/2023 14:10:00	33.02
06/20/2023 14:15:00	33.02
06/20/2023 14:20:00	33.02
06/20/2023 14:25:00	33.01
06/20/2023 14:30:00	33.01
06/20/2023 14:35:00	33.02
06/20/2023 14:40:00	33.02
06/20/2023 14:45:00	33.02
06/20/2023 14:50:00	33.01
06/20/2023 14:55:00	33.01
06/20/2023 15:00:00	33.01

River Water Level Data
Neponset River, Hyde Park, MA
March 30 - October 6, 2023

Date & Time (UTC)	Water Level (NAVD88, ft)
06/20/2023 15:05:00	33.01
06/20/2023 15:10:00	33.02
06/20/2023 15:15:00	33.01
06/20/2023 15:20:00	33.01
06/20/2023 15:25:00	33.01
06/20/2023 15:30:00	33.01
06/20/2023 15:35:00	33.01
06/20/2023 15:40:00	33.01
06/20/2023 15:45:00	33.01
06/20/2023 15:50:00	33.01
06/20/2023 15:55:00	33.00
06/20/2023 16:00:00	33.00
06/20/2023 16:05:00	33.01
06/20/2023 16:10:00	33.00
06/20/2023 16:15:00	33.00
06/20/2023 16:20:00	33.01
06/20/2023 16:25:00	33.00
06/20/2023 16:30:00	33.00
06/20/2023 16:35:00	33.00
06/20/2023 16:40:00	33.00
06/20/2023 16:45:00	33.00
06/20/2023 16:50:00	33.00
06/20/2023 16:55:00	33.00
06/20/2023 17:00:00	32.99
06/20/2023 17:05:00	32.99
06/20/2023 17:10:00	33.00
06/20/2023 17:15:00	32.99
06/20/2023 17:20:00	33.00
06/20/2023 17:25:00	33.00
06/20/2023 17:30:00	33.00
06/20/2023 17:35:00	32.99
06/20/2023 17:40:00	32.99
06/20/2023 17:45:00	32.99
06/20/2023 17:50:00	32.98
06/20/2023 17:55:00	32.99
06/20/2023 18:00:00	32.98
06/20/2023 18:05:00	32.99
06/20/2023 18:10:00	32.99
06/20/2023 18:15:00	32.99
06/20/2023 18:20:00	32.99
06/20/2023 18:25:00	32.99

River Water Level Data
Neponset River, Hyde Park, MA
March 30 - October 6, 2023

Date & Time (UTC)	Water Level (NAVD88, ft)
06/20/2023 18:30:00	32.99
06/20/2023 18:35:00	32.99
06/20/2023 18:40:00	32.98
06/20/2023 18:45:00	32.98
06/20/2023 18:50:00	32.98
06/20/2023 18:55:00	32.98
06/20/2023 19:00:00	32.98
06/20/2023 19:05:00	32.98
06/20/2023 19:10:00	32.98
06/20/2023 19:15:00	32.98
06/20/2023 19:20:00	32.97
06/20/2023 19:25:00	32.97
06/20/2023 19:30:00	32.98
06/20/2023 19:35:00	32.97
06/20/2023 19:40:00	32.97
06/20/2023 19:45:00	32.97
06/20/2023 19:50:00	32.97
06/20/2023 19:55:00	32.97
06/20/2023 20:00:00	32.97
06/20/2023 20:05:00	32.97
06/20/2023 20:10:00	32.97
06/20/2023 20:15:00	32.97
06/20/2023 20:20:00	32.97
06/20/2023 20:25:00	32.97
06/20/2023 20:30:00	32.97
06/20/2023 20:35:00	32.97
06/20/2023 20:40:00	32.97
06/20/2023 20:45:00	32.97
06/20/2023 20:50:00	32.97
06/20/2023 20:55:00	32.97
06/20/2023 21:00:00	32.96
06/20/2023 21:05:00	32.97
06/20/2023 21:10:00	32.96
06/20/2023 21:15:00	32.96
06/20/2023 21:20:00	32.96
06/20/2023 21:25:00	32.96
06/20/2023 21:30:00	32.96
06/20/2023 21:35:00	32.96
06/20/2023 21:40:00	32.96
06/20/2023 21:45:00	32.96
06/20/2023 21:50:00	32.96

River Water Level Data
Neponset River, Hyde Park, MA
March 30 - October 6, 2023

Date & Time (UTC)	Water Level (NAVD88, ft)
06/20/2023 21:55:00	32.95
06/20/2023 22:00:00	32.96
06/20/2023 22:05:00	32.96
06/20/2023 22:10:00	32.96
06/20/2023 22:15:00	32.95
06/20/2023 22:20:00	32.96
06/20/2023 22:25:00	32.95
06/20/2023 22:30:00	32.95
06/20/2023 22:35:00	32.95
06/20/2023 22:40:00	32.95
06/20/2023 22:45:00	32.95
06/20/2023 22:50:00	32.95
06/20/2023 22:55:00	32.95
06/20/2023 23:00:00	32.95
06/20/2023 23:05:00	32.95
06/20/2023 23:10:00	32.95
06/20/2023 23:15:00	32.95
06/20/2023 23:20:00	32.95
06/20/2023 23:25:00	32.94
06/20/2023 23:30:00	32.95
06/20/2023 23:35:00	32.95
06/20/2023 23:40:00	32.94
06/20/2023 23:45:00	32.94
06/20/2023 23:50:00	32.94
06/20/2023 23:55:00	32.94
06/21/2023 00:00:00	32.94
06/21/2023 00:05:00	32.94
06/21/2023 00:10:00	32.94
06/21/2023 00:15:00	32.94
06/21/2023 00:20:00	32.94
06/21/2023 00:25:00	32.94
06/21/2023 00:30:00	32.93
06/21/2023 00:35:00	32.93
06/21/2023 00:40:00	32.93
06/21/2023 00:45:00	32.93
06/21/2023 00:50:00	32.93
06/21/2023 00:55:00	32.93
06/21/2023 01:00:00	32.93
06/21/2023 01:05:00	32.93
06/21/2023 01:10:00	32.93
06/21/2023 01:15:00	32.93

River Water Level Data
Neponset River, Hyde Park, MA
March 30 - October 6, 2023

Date & Time (UTC)	Water Level (NAVD88, ft)
06/21/2023 01:20:00	32.93
06/21/2023 01:25:00	32.92
06/21/2023 01:30:00	32.92
06/21/2023 01:35:00	32.93
06/21/2023 01:40:00	32.92
06/21/2023 01:45:00	32.93
06/21/2023 01:50:00	32.93
06/21/2023 01:55:00	32.92
06/21/2023 02:00:00	32.92
06/21/2023 02:05:00	32.92
06/21/2023 02:10:00	32.92
06/21/2023 02:15:00	32.92
06/21/2023 02:20:00	32.92
06/21/2023 02:25:00	32.92
06/21/2023 02:30:00	32.92
06/21/2023 02:35:00	32.92
06/21/2023 02:40:00	32.92
06/21/2023 02:45:00	32.91
06/21/2023 02:50:00	32.92
06/21/2023 02:55:00	32.91
06/21/2023 03:00:00	32.92
06/21/2023 03:05:00	32.91
06/21/2023 03:10:00	32.91
06/21/2023 03:15:00	32.91
06/21/2023 03:20:00	32.91
06/21/2023 03:25:00	32.91
06/21/2023 03:30:00	32.91
06/21/2023 03:35:00	32.90
06/21/2023 03:40:00	32.91
06/21/2023 03:45:00	32.90
06/21/2023 03:50:00	32.90
06/21/2023 03:55:00	32.90
06/21/2023 04:00:00	32.90
06/21/2023 04:05:00	32.90
06/21/2023 04:10:00	32.90
06/21/2023 04:15:00	32.90
06/21/2023 04:20:00	32.90
06/21/2023 04:25:00	32.90
06/21/2023 04:30:00	32.90
06/21/2023 04:35:00	32.90
06/21/2023 04:40:00	32.90

River Water Level Data
Neponset River, Hyde Park, MA
March 30 - October 6, 2023

Date & Time (UTC)	Water Level (NAVD88, ft)
06/21/2023 04:45:00	32.90
06/21/2023 04:50:00	32.89
06/21/2023 04:55:00	32.90
06/21/2023 05:00:00	32.90
06/21/2023 05:05:00	32.90
06/21/2023 05:10:00	32.89
06/21/2023 05:15:00	32.90
06/21/2023 05:20:00	32.89
06/21/2023 05:25:00	32.88
06/21/2023 05:30:00	32.89
06/21/2023 05:35:00	32.89
06/21/2023 05:40:00	32.89
06/21/2023 05:45:00	32.89
06/21/2023 05:50:00	32.88
06/21/2023 05:55:00	32.88
06/21/2023 06:00:00	32.89
06/21/2023 06:05:00	32.88
06/21/2023 06:10:00	32.88
06/21/2023 06:15:00	32.88
06/21/2023 06:20:00	32.88
06/21/2023 06:25:00	32.88
06/21/2023 06:30:00	32.88
06/21/2023 06:35:00	32.88
06/21/2023 06:40:00	32.87
06/21/2023 06:45:00	32.88
06/21/2023 06:50:00	32.87
06/21/2023 06:55:00	32.87
06/21/2023 07:00:00	32.88
06/21/2023 07:05:00	32.87
06/21/2023 07:10:00	32.88
06/21/2023 07:15:00	32.87
06/21/2023 07:20:00	32.87
06/21/2023 07:25:00	32.87
06/21/2023 07:30:00	32.87
06/21/2023 07:35:00	32.87
06/21/2023 07:40:00	32.87
06/21/2023 07:45:00	32.87
06/21/2023 07:50:00	32.86
06/21/2023 07:55:00	32.86
06/21/2023 08:00:00	32.87
06/21/2023 08:05:00	32.86

River Water Level Data
Neponset River, Hyde Park, MA
March 30 - October 6, 2023

Date & Time (UTC)	Water Level (NAVD88, ft)
06/21/2023 08:10:00	32.86
06/21/2023 08:15:00	32.86
06/21/2023 08:20:00	32.86
06/21/2023 08:25:00	32.86
06/21/2023 08:30:00	32.86
06/21/2023 08:35:00	32.86
06/21/2023 08:40:00	32.86
06/21/2023 08:45:00	32.86
06/21/2023 08:50:00	32.86
06/21/2023 08:55:00	32.86
06/21/2023 09:00:00	32.86
06/21/2023 09:05:00	32.85
06/21/2023 09:10:00	32.85
06/21/2023 09:15:00	32.85
06/21/2023 09:20:00	32.85
06/21/2023 09:25:00	32.85
06/21/2023 09:30:00	32.85
06/21/2023 09:35:00	32.85
06/21/2023 09:40:00	32.85
06/21/2023 09:45:00	32.85
06/21/2023 09:50:00	32.85
06/21/2023 09:55:00	32.85
06/21/2023 10:00:00	32.85
06/21/2023 10:05:00	32.85
06/21/2023 10:10:00	32.85
06/21/2023 10:15:00	32.85
06/21/2023 10:20:00	32.84
06/21/2023 10:25:00	32.84
06/21/2023 10:30:00	32.84
06/21/2023 10:35:00	32.85
06/21/2023 10:40:00	32.85
06/21/2023 10:45:00	32.84
06/21/2023 10:50:00	32.84
06/21/2023 10:55:00	32.84
06/21/2023 11:00:00	32.84
06/21/2023 11:05:00	32.84
06/21/2023 11:10:00	32.84
06/21/2023 11:15:00	32.84
06/21/2023 11:20:00	32.84
06/21/2023 11:25:00	32.84
06/21/2023 11:30:00	32.84

River Water Level Data
Neponset River, Hyde Park, MA
March 30 - October 6, 2023

Date & Time (UTC)	Water Level (NAVD88, ft)
06/21/2023 11:35:00	32.84
06/21/2023 11:40:00	32.84
06/21/2023 11:45:00	32.84
06/21/2023 11:50:00	32.84
06/21/2023 11:55:00	32.84
06/21/2023 12:00:00	32.83
06/21/2023 12:05:00	32.84
06/21/2023 12:10:00	32.83
06/21/2023 12:15:00	32.83
06/21/2023 12:20:00	32.83
06/21/2023 12:25:00	32.83
06/21/2023 12:30:00	32.83
06/21/2023 12:35:00	32.83
06/21/2023 12:40:00	32.83
06/21/2023 12:45:00	32.83
06/21/2023 12:50:00	32.83
06/21/2023 12:55:00	32.83
06/21/2023 13:00:00	32.83
06/21/2023 13:05:00	32.83
06/21/2023 13:10:00	32.83
06/21/2023 13:15:00	32.83
06/21/2023 13:20:00	32.82
06/21/2023 13:25:00	32.83
06/21/2023 13:30:00	32.83
06/21/2023 13:35:00	32.82
06/21/2023 13:40:00	32.82
06/21/2023 13:45:00	32.82
06/21/2023 13:50:00	32.82
06/21/2023 13:55:00	32.82
06/21/2023 14:00:00	32.82
06/21/2023 14:05:00	32.82
06/21/2023 14:10:00	32.82
06/21/2023 14:15:00	32.82
06/21/2023 14:20:00	32.82
06/21/2023 14:25:00	32.82
06/21/2023 14:30:00	32.82
06/21/2023 14:35:00	32.82
06/21/2023 14:40:00	32.82
06/21/2023 14:45:00	32.82
06/21/2023 14:50:00	32.82
06/21/2023 14:55:00	32.82

River Water Level Data
Neponset River, Hyde Park, MA
March 30 - October 6, 2023

Date & Time (UTC)	Water Level (NAVD88, ft)
06/21/2023 15:00:00	32.82
06/21/2023 15:05:00	32.82
06/21/2023 15:10:00	32.81
06/21/2023 15:15:00	32.81
06/21/2023 15:20:00	32.81
06/21/2023 15:25:00	32.81
06/21/2023 15:30:00	32.81
06/21/2023 15:35:00	32.81
06/21/2023 15:40:00	32.81
06/21/2023 15:45:00	32.81
06/21/2023 15:50:00	32.81
06/21/2023 15:55:00	32.81
06/21/2023 16:00:00	32.81
06/21/2023 16:05:00	32.80
06/21/2023 16:10:00	32.81
06/21/2023 16:15:00	32.81
06/21/2023 16:20:00	32.81
06/21/2023 16:25:00	32.80
06/21/2023 16:30:00	32.81
06/21/2023 16:35:00	32.80
06/21/2023 16:40:00	32.81
06/21/2023 16:45:00	32.80
06/21/2023 16:50:00	32.80
06/21/2023 16:55:00	32.81
06/21/2023 17:00:00	32.80
06/21/2023 17:05:00	32.80
06/21/2023 17:10:00	32.80
06/21/2023 17:15:00	32.80
06/21/2023 17:20:00	32.80
06/21/2023 17:25:00	32.80
06/21/2023 17:30:00	32.79
06/21/2023 17:35:00	32.81
06/21/2023 17:40:00	32.81
06/21/2023 17:45:00	32.78
06/21/2023 17:50:00	32.78
06/21/2023 17:55:00	32.78
06/21/2023 18:00:00	32.81
06/21/2023 18:05:00	32.78
06/21/2023 18:10:00	32.78
06/21/2023 18:15:00	32.78
06/21/2023 18:20:00	32.78

River Water Level Data
Neponset River, Hyde Park, MA
March 30 - October 6, 2023

Date & Time (UTC)	Water Level (NAVD88, ft)
06/21/2023 18:25:00	32.78
06/21/2023 18:30:00	32.78
06/21/2023 18:35:00	32.78
06/21/2023 18:40:00	32.78
06/21/2023 18:45:00	32.78
06/21/2023 18:50:00	32.78
06/21/2023 18:55:00	32.78
06/21/2023 19:00:00	32.78
06/21/2023 19:05:00	32.78
06/21/2023 19:10:00	32.78
06/21/2023 19:15:00	32.78
06/21/2023 19:20:00	32.78
06/21/2023 19:25:00	32.78
06/21/2023 19:30:00	32.76
06/21/2023 19:35:00	32.76
06/21/2023 19:40:00	32.78
06/21/2023 19:45:00	32.76
06/21/2023 19:50:00	32.76
06/21/2023 19:55:00	32.76
06/21/2023 20:00:00	32.76
06/21/2023 20:05:00	32.76
06/21/2023 20:10:00	32.76
06/21/2023 20:15:00	32.76
06/21/2023 20:20:00	32.76
06/21/2023 20:25:00	32.76
06/21/2023 20:30:00	32.76
06/21/2023 20:35:00	32.76
06/21/2023 20:40:00	32.76
06/21/2023 20:45:00	32.76
06/21/2023 20:50:00	32.76
06/21/2023 20:55:00	32.76
06/21/2023 21:00:00	32.76
06/21/2023 21:05:00	32.76
06/21/2023 21:10:00	32.74
06/21/2023 21:15:00	32.74
06/21/2023 21:20:00	32.74
06/21/2023 21:25:00	32.74
06/21/2023 21:30:00	32.74
06/21/2023 21:35:00	32.74
06/21/2023 21:40:00	32.74
06/21/2023 21:45:00	32.74

River Water Level Data
Neponset River, Hyde Park, MA
March 30 - October 6, 2023

Date & Time (UTC)	Water Level (NAVD88, ft)
06/21/2023 21:50:00	32.74
06/21/2023 21:55:00	32.74
06/21/2023 22:00:00	32.74
06/21/2023 22:05:00	32.74
06/21/2023 22:10:00	32.74
06/21/2023 22:15:00	32.74
06/21/2023 22:20:00	32.74
06/21/2023 22:25:00	32.74
06/21/2023 22:30:00	32.74
06/21/2023 22:35:00	32.74
06/21/2023 22:40:00	32.74
06/21/2023 22:45:00	32.74
06/21/2023 22:50:00	32.74
06/21/2023 22:55:00	32.74
06/21/2023 23:00:00	32.71
06/21/2023 23:05:00	32.71
06/21/2023 23:10:00	32.74
06/21/2023 23:15:00	32.74
06/21/2023 23:20:00	32.71
06/21/2023 23:25:00	32.71
06/21/2023 23:30:00	32.71
06/21/2023 23:35:00	32.71
06/21/2023 23:40:00	32.71
06/21/2023 23:45:00	32.71
06/21/2023 23:50:00	32.71
06/21/2023 23:55:00	32.71
06/22/2023 00:00:00	32.71
06/22/2023 00:05:00	32.71
06/22/2023 00:10:00	32.71
06/22/2023 00:15:00	32.71
06/22/2023 00:20:00	32.71
06/22/2023 00:25:00	32.71
06/22/2023 00:30:00	32.71
06/22/2023 00:35:00	32.71
06/22/2023 00:40:00	32.71
06/22/2023 00:45:00	32.71
06/22/2023 00:50:00	32.71
06/22/2023 00:55:00	32.71
06/22/2023 01:00:00	32.71
06/22/2023 01:05:00	32.71
06/22/2023 01:10:00	32.71

River Water Level Data
Neponset River, Hyde Park, MA
March 30 - October 6, 2023

Date & Time (UTC)	Water Level (NAVD88, ft)
06/22/2023 01:15:00	32.71
06/22/2023 01:20:00	32.71
06/22/2023 01:25:00	32.71
06/22/2023 01:30:00	32.71
06/22/2023 01:35:00	32.71
06/22/2023 01:40:00	32.71
06/22/2023 01:45:00	32.71
06/22/2023 01:50:00	32.71
06/22/2023 01:55:00	32.71
06/22/2023 02:00:00	32.71
06/22/2023 02:05:00	32.71
06/22/2023 02:10:00	32.71
06/22/2023 02:15:00	32.71
06/22/2023 02:20:00	32.71
06/22/2023 02:25:00	32.71
06/22/2023 02:30:00	32.71
06/22/2023 02:35:00	32.71
06/22/2023 02:40:00	32.69
06/22/2023 02:45:00	32.71
06/22/2023 02:50:00	32.71
06/22/2023 02:55:00	32.69
06/22/2023 03:00:00	32.69
06/22/2023 03:05:00	32.69
06/22/2023 03:10:00	32.69
06/22/2023 03:15:00	32.69
06/22/2023 03:20:00	32.69
06/22/2023 03:25:00	32.69
06/22/2023 03:30:00	32.69
06/22/2023 03:35:00	32.69
06/22/2023 03:40:00	32.69
06/22/2023 03:45:00	32.69
06/22/2023 03:50:00	32.69
06/22/2023 03:55:00	32.69
06/22/2023 04:00:00	32.69
06/22/2023 04:05:00	32.69
06/22/2023 04:10:00	32.69
06/22/2023 04:15:00	32.69
06/22/2023 04:20:00	32.69
06/22/2023 04:25:00	32.69
06/22/2023 04:30:00	32.69
06/22/2023 04:35:00	32.69

River Water Level Data
Neponset River, Hyde Park, MA
March 30 - October 6, 2023

Date & Time (UTC)	Water Level (NAVD88, ft)
06/22/2023 04:40:00	32.69
06/22/2023 04:45:00	32.69
06/22/2023 04:50:00	32.69
06/22/2023 04:55:00	32.69
06/22/2023 05:00:00	32.69
06/22/2023 05:05:00	32.69
06/22/2023 05:10:00	32.69
06/22/2023 05:15:00	32.69
06/22/2023 05:20:00	32.69
06/22/2023 05:25:00	32.69
06/22/2023 05:30:00	32.69
06/22/2023 05:35:00	32.69
06/22/2023 05:40:00	32.69
06/22/2023 05:45:00	32.69
06/22/2023 05:50:00	32.69
06/22/2023 05:55:00	32.69
06/22/2023 06:00:00	32.69
06/22/2023 06:05:00	32.69
06/22/2023 06:10:00	32.69
06/22/2023 06:15:00	32.69
06/22/2023 06:20:00	32.69
06/22/2023 06:25:00	32.69
06/22/2023 06:30:00	32.69
06/22/2023 06:35:00	32.69
06/22/2023 06:40:00	32.69
06/22/2023 06:45:00	32.69
06/22/2023 06:50:00	32.69
06/22/2023 06:55:00	32.69
06/22/2023 07:00:00	32.69
06/22/2023 07:05:00	32.69
06/22/2023 07:10:00	32.69
06/22/2023 07:15:00	32.69
06/22/2023 07:20:00	32.69
06/22/2023 07:25:00	32.69
06/22/2023 07:30:00	32.67
06/22/2023 07:35:00	32.69
06/22/2023 07:40:00	32.69
06/22/2023 07:45:00	32.69
06/22/2023 07:50:00	32.69
06/22/2023 07:55:00	32.67
06/22/2023 08:00:00	32.67

River Water Level Data
Neponset River, Hyde Park, MA
March 30 - October 6, 2023

Date & Time (UTC)	Water Level (NAVD88, ft)
06/22/2023 08:05:00	32.69
06/22/2023 08:10:00	32.67
06/22/2023 08:15:00	32.67
06/22/2023 08:20:00	32.67
06/22/2023 08:25:00	32.67
06/22/2023 08:30:00	32.67
06/22/2023 08:35:00	32.67
06/22/2023 08:40:00	32.67
06/22/2023 08:45:00	32.67
06/22/2023 08:50:00	32.67
06/22/2023 08:55:00	32.67
06/22/2023 09:00:00	32.67
06/22/2023 09:05:00	32.67
06/22/2023 09:10:00	32.67
06/22/2023 09:15:00	32.67
06/22/2023 09:20:00	32.67
06/22/2023 09:25:00	32.67
06/22/2023 09:30:00	32.67
06/22/2023 09:35:00	32.67
06/22/2023 09:40:00	32.67
06/22/2023 09:45:00	32.67
06/22/2023 09:50:00	32.67
06/22/2023 09:55:00	32.67
06/22/2023 10:00:00	32.67
06/22/2023 10:05:00	32.67
06/22/2023 10:10:00	32.67
06/22/2023 10:15:00	32.67
06/22/2023 10:20:00	32.67
06/22/2023 10:25:00	32.67
06/22/2023 10:30:00	32.67
06/22/2023 10:35:00	32.67
06/22/2023 10:40:00	32.67
06/22/2023 10:45:00	32.67
06/22/2023 10:50:00	32.67
06/22/2023 10:55:00	32.67
06/22/2023 11:00:00	32.67
06/22/2023 11:05:00	32.67
06/22/2023 11:10:00	32.67
06/22/2023 11:15:00	32.67
06/22/2023 11:20:00	32.67
06/22/2023 11:25:00	32.67

River Water Level Data
Neponset River, Hyde Park, MA
March 30 - October 6, 2023

Date & Time (UTC)	Water Level (NAVD88, ft)
06/22/2023 11:30:00	32.67
06/22/2023 11:35:00	32.67
06/22/2023 11:40:00	32.67
06/22/2023 11:45:00	32.67
06/22/2023 11:50:00	32.67
06/22/2023 11:55:00	32.67
06/22/2023 12:00:00	32.67
06/22/2023 12:05:00	32.67
06/22/2023 12:10:00	32.67
06/22/2023 12:15:00	32.67
06/22/2023 12:20:00	32.67
06/22/2023 12:25:00	32.67
06/22/2023 12:30:00	32.67
06/22/2023 12:35:00	32.67
06/22/2023 12:40:00	32.67
06/22/2023 12:45:00	32.67
06/22/2023 12:50:00	32.67
06/22/2023 12:55:00	32.67
06/22/2023 13:00:00	32.67
06/22/2023 13:05:00	32.67
06/22/2023 13:10:00	32.67
06/22/2023 13:15:00	32.67
06/22/2023 13:20:00	32.67
06/22/2023 13:25:00	32.67
06/22/2023 13:30:00	32.67
06/22/2023 13:35:00	32.67
06/22/2023 13:40:00	32.67
06/22/2023 13:45:00	32.67
06/22/2023 13:50:00	32.67
06/22/2023 13:55:00	32.67
06/22/2023 14:00:00	32.67
06/22/2023 14:05:00	32.67
06/22/2023 14:10:00	32.67
06/22/2023 14:15:00	32.67
06/22/2023 14:20:00	32.67
06/22/2023 14:25:00	32.67
06/22/2023 14:30:00	32.67
06/22/2023 14:35:00	32.67
06/22/2023 14:40:00	32.67
06/22/2023 14:45:00	32.67
06/22/2023 14:50:00	32.67

River Water Level Data
Neponset River, Hyde Park, MA
March 30 - October 6, 2023

Date & Time (UTC)	Water Level (NAVD88, ft)
06/22/2023 14:55:00	32.67
06/22/2023 15:00:00	32.67
06/22/2023 15:05:00	32.67
06/22/2023 15:10:00	32.67
06/22/2023 15:15:00	32.67
06/22/2023 15:20:00	32.67
06/22/2023 15:25:00	32.67
06/22/2023 15:30:00	32.67
06/22/2023 15:35:00	32.67
06/22/2023 15:40:00	32.67
06/22/2023 15:45:00	32.67
06/22/2023 15:50:00	32.67
06/22/2023 15:55:00	32.67
06/22/2023 16:00:00	32.67
06/22/2023 16:05:00	32.67
06/22/2023 16:10:00	32.67
06/22/2023 16:15:00	32.67
06/22/2023 16:20:00	32.67
06/22/2023 16:25:00	32.67
06/22/2023 16:30:00	32.67
06/22/2023 16:35:00	32.67
06/22/2023 16:40:00	32.67
06/22/2023 16:45:00	32.67
06/22/2023 16:50:00	32.67
06/22/2023 16:55:00	32.67
06/22/2023 17:00:00	32.67
06/22/2023 17:05:00	32.67
06/22/2023 17:10:00	32.67
06/22/2023 17:15:00	32.67
06/22/2023 17:20:00	32.67
06/22/2023 17:25:00	32.67
06/22/2023 17:30:00	32.67
06/22/2023 17:35:00	32.67
06/22/2023 17:40:00	32.67
06/22/2023 17:45:00	32.67
06/22/2023 17:50:00	32.67
06/22/2023 17:55:00	32.67
06/22/2023 18:00:00	32.67
06/22/2023 18:05:00	32.67
06/22/2023 18:10:00	32.67
06/22/2023 18:15:00	32.67

River Water Level Data
Neponset River, Hyde Park, MA
March 30 - October 6, 2023

Date & Time (UTC)	Water Level (NAVD88, ft)
06/22/2023 18:20:00	32.67
06/22/2023 18:25:00	32.67
06/22/2023 18:30:00	32.67
06/22/2023 18:35:00	32.67
06/22/2023 18:40:00	32.67
06/22/2023 18:45:00	32.67
06/22/2023 18:50:00	32.67
06/22/2023 18:55:00	32.67
06/22/2023 19:00:00	32.67
06/22/2023 19:05:00	32.67
06/22/2023 19:10:00	32.64
06/22/2023 19:15:00	32.67
06/22/2023 19:20:00	32.67
06/22/2023 19:25:00	32.67
06/22/2023 19:30:00	32.64
06/22/2023 19:35:00	32.67
06/22/2023 19:40:00	32.64
06/22/2023 19:45:00	32.64
06/22/2023 19:50:00	32.64
06/22/2023 19:55:00	32.64
06/22/2023 20:00:00	32.64
06/22/2023 20:05:00	32.67
06/22/2023 20:10:00	32.67
06/22/2023 20:15:00	32.67
06/22/2023 20:20:00	32.67
06/22/2023 20:25:00	32.64
06/22/2023 20:30:00	32.67
06/22/2023 20:35:00	32.64
06/22/2023 20:40:00	32.64
06/22/2023 20:45:00	32.64
06/22/2023 20:50:00	32.67
06/22/2023 20:55:00	32.64
06/22/2023 21:00:00	32.64
06/22/2023 21:05:00	32.64
06/22/2023 21:10:00	32.64
06/22/2023 21:15:00	32.64
06/22/2023 21:20:00	32.64
06/22/2023 21:25:00	32.64
06/22/2023 21:30:00	32.64
06/22/2023 21:35:00	32.64
06/22/2023 21:40:00	32.64

River Water Level Data
Neponset River, Hyde Park, MA
March 30 - October 6, 2023

Date & Time (UTC)	Water Level (NAVD88, ft)
06/22/2023 21:45:00	32.67
06/22/2023 21:50:00	32.64
06/22/2023 21:55:00	32.64
06/22/2023 22:00:00	32.64
06/22/2023 22:05:00	32.64
06/22/2023 22:10:00	32.64
06/22/2023 22:15:00	32.64
06/22/2023 22:20:00	32.64
06/22/2023 22:25:00	32.64
06/22/2023 22:30:00	32.64
06/22/2023 22:35:00	32.64
06/22/2023 22:40:00	32.64
06/22/2023 22:45:00	32.64
06/22/2023 22:50:00	32.64
06/22/2023 22:55:00	32.64
06/22/2023 23:00:00	32.64
06/22/2023 23:05:00	32.64
06/22/2023 23:10:00	32.64
06/22/2023 23:15:00	32.64
06/22/2023 23:20:00	32.64
06/22/2023 23:25:00	32.64
06/22/2023 23:30:00	32.64
06/22/2023 23:35:00	32.64
06/22/2023 23:40:00	32.64
06/22/2023 23:45:00	32.64
06/22/2023 23:50:00	32.64
06/22/2023 23:55:00	32.64
06/23/2023 00:00:00	32.64
06/23/2023 00:05:00	32.64
06/23/2023 00:10:00	32.64
06/23/2023 00:15:00	32.64
06/23/2023 00:20:00	32.64
06/23/2023 00:25:00	32.64
06/23/2023 00:30:00	32.64
06/23/2023 00:35:00	32.64
06/23/2023 00:40:00	32.64
06/23/2023 00:45:00	32.64
06/23/2023 00:50:00	32.64
06/23/2023 00:55:00	32.64
06/23/2023 01:00:00	32.64
06/23/2023 01:05:00	32.64

River Water Level Data
Neponset River, Hyde Park, MA
March 30 - October 6, 2023

Date & Time (UTC)	Water Level (NAVD88, ft)
06/23/2023 01:10:00	32.64
06/23/2023 01:15:00	32.64
06/23/2023 01:20:00	32.64
06/23/2023 01:25:00	32.64
06/23/2023 01:30:00	32.64
06/23/2023 01:35:00	32.64
06/23/2023 01:40:00	32.64
06/23/2023 01:45:00	32.64
06/23/2023 01:50:00	32.64
06/23/2023 01:55:00	32.64
06/23/2023 02:00:00	32.64
06/23/2023 02:05:00	32.64
06/23/2023 02:10:00	32.64
06/23/2023 02:15:00	32.64
06/23/2023 02:20:00	32.64
06/23/2023 02:25:00	32.64
06/23/2023 02:30:00	32.64
06/23/2023 02:35:00	32.64
06/23/2023 02:40:00	32.64
06/23/2023 02:45:00	32.64
06/23/2023 02:50:00	32.64
06/23/2023 02:55:00	32.64
06/23/2023 03:00:00	32.64
06/23/2023 03:05:00	32.64
06/23/2023 03:10:00	32.64
06/23/2023 03:15:00	32.64
06/23/2023 03:20:00	32.64
06/23/2023 03:25:00	32.64
06/23/2023 03:30:00	32.64
06/23/2023 03:35:00	32.64
06/23/2023 03:40:00	32.64
06/23/2023 03:45:00	32.64
06/23/2023 03:50:00	32.64
06/23/2023 03:55:00	32.64
06/23/2023 04:00:00	32.64
06/23/2023 04:05:00	32.64
06/23/2023 04:10:00	32.64
06/23/2023 04:15:00	32.64
06/23/2023 04:20:00	32.64
06/23/2023 04:25:00	32.64
06/23/2023 04:30:00	32.64

River Water Level Data
Neponset River, Hyde Park, MA
March 30 - October 6, 2023

Date & Time (UTC)	Water Level (NAVD88, ft)
06/23/2023 04:35:00	32.64
06/23/2023 04:40:00	32.64
06/23/2023 04:45:00	32.64
06/23/2023 04:50:00	32.64
06/23/2023 04:55:00	32.64
06/23/2023 05:00:00	32.64
06/23/2023 05:05:00	32.64
06/23/2023 05:10:00	32.62
06/23/2023 05:15:00	32.64
06/23/2023 05:20:00	32.64
06/23/2023 05:25:00	32.64
06/23/2023 05:30:00	32.64
06/23/2023 05:35:00	32.64
06/23/2023 05:40:00	32.64
06/23/2023 05:45:00	32.64
06/23/2023 05:50:00	32.64
06/23/2023 05:55:00	32.64
06/23/2023 06:00:00	32.64
06/23/2023 06:05:00	32.64
06/23/2023 06:10:00	32.64
06/23/2023 06:15:00	32.64
06/23/2023 06:20:00	32.64
06/23/2023 06:25:00	32.64
06/23/2023 06:30:00	32.64
06/23/2023 06:35:00	32.64
06/23/2023 06:40:00	32.64
06/23/2023 06:45:00	32.64
06/23/2023 06:50:00	32.64
06/23/2023 06:55:00	32.64
06/23/2023 07:00:00	32.64
06/23/2023 07:05:00	32.62
06/23/2023 07:10:00	32.64
06/23/2023 07:15:00	32.64
06/23/2023 07:20:00	32.64
06/23/2023 07:25:00	32.64
06/23/2023 07:30:00	32.62
06/23/2023 07:35:00	32.64
06/23/2023 07:40:00	32.64
06/23/2023 07:45:00	32.62
06/23/2023 07:50:00	32.64
06/23/2023 07:55:00	32.62

River Water Level Data
Neponset River, Hyde Park, MA
March 30 - October 6, 2023

Date & Time (UTC)	Water Level (NAVD88, ft)
06/23/2023 08:00:00	32.64
06/23/2023 08:05:00	32.64
06/23/2023 08:10:00	32.62
06/23/2023 08:15:00	32.62
06/23/2023 08:20:00	32.62
06/23/2023 08:25:00	32.64
06/23/2023 08:30:00	32.62
06/23/2023 08:35:00	32.62
06/23/2023 08:40:00	32.62
06/23/2023 08:45:00	32.62
06/23/2023 08:50:00	32.62
06/23/2023 08:55:00	32.62
06/23/2023 09:00:00	32.62
06/23/2023 09:05:00	32.62
06/23/2023 09:10:00	32.62
06/23/2023 09:15:00	32.62
06/23/2023 09:20:00	32.62
06/23/2023 09:25:00	32.62
06/23/2023 09:30:00	32.62
06/23/2023 09:35:00	32.62
06/23/2023 09:40:00	32.62
06/23/2023 09:45:00	32.62
06/23/2023 09:50:00	32.62
06/23/2023 09:55:00	32.62
06/23/2023 10:00:00	32.62
06/23/2023 10:05:00	32.62
06/23/2023 10:10:00	32.62
06/23/2023 10:15:00	32.62
06/23/2023 10:20:00	32.62
06/23/2023 10:25:00	32.62
06/23/2023 10:30:00	32.62
06/23/2023 10:35:00	32.62
06/23/2023 10:40:00	32.62
06/23/2023 10:45:00	32.62
06/23/2023 10:50:00	32.62
06/23/2023 10:55:00	32.62
06/23/2023 11:00:00	32.62
06/23/2023 11:05:00	32.62
06/23/2023 11:10:00	32.62
06/23/2023 11:15:00	32.62
06/23/2023 11:20:00	32.62

River Water Level Data
Neponset River, Hyde Park, MA
March 30 - October 6, 2023

Date & Time (UTC)	Water Level (NAVD88, ft)
06/23/2023 11:25:00	32.62
06/23/2023 11:30:00	32.62
06/23/2023 11:35:00	32.62
06/23/2023 11:40:00	32.62
06/23/2023 11:45:00	32.62
06/23/2023 11:50:00	32.62
06/23/2023 11:55:00	32.62
06/23/2023 12:00:00	32.62
06/23/2023 12:05:00	32.62
06/23/2023 12:10:00	32.62
06/23/2023 12:15:00	32.62
06/23/2023 12:20:00	32.62
06/23/2023 12:25:00	32.62
06/23/2023 12:30:00	32.62
06/23/2023 12:35:00	32.62
06/23/2023 12:40:00	32.62
06/23/2023 12:45:00	32.62
06/23/2023 12:50:00	32.62
06/23/2023 12:55:00	32.62
06/23/2023 13:00:00	32.62
06/23/2023 13:05:00	32.62
06/23/2023 13:10:00	32.62
06/23/2023 13:15:00	32.62
06/23/2023 13:20:00	32.62
06/23/2023 13:25:00	32.62
06/23/2023 13:30:00	32.62
06/23/2023 13:35:00	32.62
06/23/2023 13:40:00	32.62
06/23/2023 13:45:00	32.62
06/23/2023 13:50:00	32.62
06/23/2023 13:55:00	32.62
06/23/2023 14:00:00	32.62
06/23/2023 14:05:00	32.62
06/23/2023 14:10:00	32.62
06/23/2023 14:15:00	32.62
06/23/2023 14:20:00	32.62
06/23/2023 14:25:00	32.62
06/23/2023 14:30:00	32.62
06/23/2023 14:35:00	32.62
06/23/2023 14:40:00	32.62
06/23/2023 14:45:00	32.62

River Water Level Data
Neponset River, Hyde Park, MA
March 30 - October 6, 2023

Date & Time (UTC)	Water Level (NAVD88, ft)
06/23/2023 14:50:00	32.62
06/23/2023 14:55:00	32.62
06/23/2023 15:00:00	32.62
06/23/2023 15:05:00	32.62
06/23/2023 15:10:00	32.62
06/23/2023 15:15:00	32.62
06/23/2023 15:20:00	32.62
06/23/2023 15:25:00	32.62
06/23/2023 15:30:00	32.62
06/23/2023 15:35:00	32.62
06/23/2023 15:40:00	32.62
06/23/2023 15:45:00	32.62
06/23/2023 15:50:00	32.62
06/23/2023 15:55:00	32.62
06/23/2023 16:00:00	32.62
06/23/2023 16:05:00	32.62
06/23/2023 16:10:00	32.62
06/23/2023 16:15:00	32.62
06/23/2023 16:20:00	32.62
06/23/2023 16:25:00	32.62
06/23/2023 16:30:00	32.62
06/23/2023 16:35:00	32.62
06/23/2023 16:40:00	32.62
06/23/2023 16:45:00	32.62
06/23/2023 16:50:00	32.62
06/23/2023 16:55:00	32.60
06/23/2023 17:00:00	32.62
06/23/2023 17:05:00	32.62
06/23/2023 17:10:00	32.62
06/23/2023 17:15:00	32.62
06/23/2023 17:20:00	32.62
06/23/2023 17:25:00	32.62
06/23/2023 17:30:00	32.62
06/23/2023 17:35:00	32.62
06/23/2023 17:40:00	32.60
06/23/2023 17:45:00	32.62
06/23/2023 17:50:00	32.60
06/23/2023 17:55:00	32.62
06/23/2023 18:00:00	32.62
06/23/2023 18:05:00	32.62
06/23/2023 18:10:00	32.62

River Water Level Data
Neponset River, Hyde Park, MA
March 30 - October 6, 2023

Date & Time (UTC)	Water Level (NAVD88, ft)
06/23/2023 18:15:00	32.60
06/23/2023 18:20:00	32.60
06/23/2023 18:25:00	32.60
06/23/2023 18:30:00	32.62
06/23/2023 18:35:00	32.60
06/23/2023 18:40:00	32.60
06/23/2023 18:45:00	32.60
06/23/2023 18:50:00	32.62
06/23/2023 18:55:00	32.60
06/23/2023 19:00:00	32.60
06/23/2023 19:05:00	32.62
06/23/2023 19:10:00	32.60
06/23/2023 19:15:00	32.60
06/23/2023 19:20:00	32.60
06/23/2023 19:25:00	32.60
06/23/2023 19:30:00	32.60
06/23/2023 19:35:00	32.60
06/23/2023 19:40:00	32.60
06/23/2023 19:45:00	32.60
06/23/2023 19:50:00	32.60
06/23/2023 19:55:00	32.60
06/23/2023 20:00:00	32.60
06/23/2023 20:05:00	32.60
06/23/2023 20:10:00	32.60
06/23/2023 20:15:00	32.60
06/23/2023 20:20:00	32.60
06/23/2023 20:25:00	32.60
06/23/2023 20:30:00	32.60
06/23/2023 20:35:00	32.60
06/23/2023 20:40:00	32.60
06/23/2023 20:45:00	32.60
06/23/2023 20:50:00	32.60
06/23/2023 20:55:00	32.60
06/23/2023 21:00:00	32.60
06/23/2023 21:05:00	32.60
06/23/2023 21:10:00	32.60
06/23/2023 21:15:00	32.60
06/23/2023 21:20:00	32.60
06/23/2023 21:25:00	32.60
06/23/2023 21:30:00	32.60
06/23/2023 21:35:00	32.60

River Water Level Data
Neponset River, Hyde Park, MA
March 30 - October 6, 2023

Date & Time (UTC)	Water Level (NAVD88, ft)
06/23/2023 21:40:00	32.60
06/23/2023 21:45:00	32.60
06/23/2023 21:50:00	32.60
06/23/2023 21:55:00	32.60
06/23/2023 22:00:00	32.60
06/23/2023 22:05:00	32.60
06/23/2023 22:10:00	32.60
06/23/2023 22:15:00	32.60
06/23/2023 22:20:00	32.60
06/23/2023 22:25:00	32.60
06/23/2023 22:30:00	32.60
06/23/2023 22:35:00	32.60
06/23/2023 22:40:00	32.60
06/23/2023 22:45:00	32.60
06/23/2023 22:50:00	32.60
06/23/2023 22:55:00	32.60
06/23/2023 23:00:00	32.60
06/23/2023 23:05:00	32.60
06/23/2023 23:10:00	32.60
06/23/2023 23:15:00	32.60
06/23/2023 23:20:00	32.60
06/23/2023 23:25:00	32.60
06/23/2023 23:30:00	32.60
06/23/2023 23:35:00	32.60
06/23/2023 23:40:00	32.60
06/23/2023 23:45:00	32.60
06/23/2023 23:50:00	32.60
06/23/2023 23:55:00	32.60
06/24/2023 00:00:00	32.60
06/24/2023 00:05:00	32.60
06/24/2023 00:10:00	32.60
06/24/2023 00:15:00	32.60
06/24/2023 00:20:00	32.60
06/24/2023 00:25:00	32.60
06/24/2023 00:30:00	32.60
06/24/2023 00:35:00	32.60
06/24/2023 00:40:00	32.60
06/24/2023 00:45:00	32.60
06/24/2023 00:50:00	32.60
06/24/2023 00:55:00	32.60
06/24/2023 01:00:00	32.60

River Water Level Data
Neponset River, Hyde Park, MA
March 30 - October 6, 2023

Date & Time (UTC)	Water Level (NAVD88, ft)
06/24/2023 01:05:00	32.60
06/24/2023 01:10:00	32.60
06/24/2023 01:15:00	32.60
06/24/2023 01:20:00	32.58
06/24/2023 01:25:00	32.60
06/24/2023 01:30:00	32.60
06/24/2023 01:35:00	32.60
06/24/2023 01:40:00	32.60
06/24/2023 01:45:00	32.58
06/24/2023 01:50:00	32.58
06/24/2023 01:55:00	32.60
06/24/2023 02:00:00	32.60
06/24/2023 02:05:00	32.60
06/24/2023 02:10:00	32.60
06/24/2023 02:15:00	32.58
06/24/2023 02:20:00	32.58
06/24/2023 02:25:00	32.58
06/24/2023 02:30:00	32.58
06/24/2023 02:35:00	32.60
06/24/2023 02:40:00	32.58
06/24/2023 02:45:00	32.58
06/24/2023 02:50:00	32.58
06/24/2023 02:55:00	32.58
06/24/2023 03:00:00	32.58
06/24/2023 03:05:00	32.58
06/24/2023 03:10:00	32.58
06/24/2023 03:15:00	32.58
06/24/2023 03:20:00	32.58
06/24/2023 03:25:00	32.58
06/24/2023 03:30:00	32.58
06/24/2023 03:35:00	32.58
06/24/2023 03:40:00	32.58
06/24/2023 03:45:00	32.58
06/24/2023 03:50:00	32.58
06/24/2023 03:55:00	32.58
06/24/2023 04:00:00	32.58
06/24/2023 04:05:00	32.58
06/24/2023 04:10:00	32.58
06/24/2023 04:15:00	32.58
06/24/2023 04:20:00	32.58
06/24/2023 04:25:00	32.58

River Water Level Data
Neponset River, Hyde Park, MA
March 30 - October 6, 2023

Date & Time (UTC)	Water Level (NAVD88, ft)
06/24/2023 04:30:00	32.58
06/24/2023 04:35:00	32.58
06/24/2023 04:40:00	32.58
06/24/2023 04:45:00	32.58
06/24/2023 04:50:00	32.58
06/24/2023 04:55:00	32.58
06/24/2023 05:00:00	32.58
06/24/2023 05:05:00	32.58
06/24/2023 05:10:00	32.58
06/24/2023 05:15:00	32.58
06/24/2023 05:20:00	32.58
06/24/2023 05:25:00	32.58
06/24/2023 05:30:00	32.58
06/24/2023 05:35:00	32.58
06/24/2023 05:40:00	32.58
06/24/2023 05:45:00	32.58
06/24/2023 05:50:00	32.58
06/24/2023 05:55:00	32.58
06/24/2023 06:00:00	32.58
06/24/2023 06:05:00	32.58
06/24/2023 06:10:00	32.58
06/24/2023 06:15:00	32.58
06/24/2023 06:20:00	32.58
06/24/2023 06:25:00	32.58
06/24/2023 06:30:00	32.58
06/24/2023 06:35:00	32.58
06/24/2023 06:40:00	32.58
06/24/2023 06:45:00	32.58
06/24/2023 06:50:00	32.58
06/24/2023 06:55:00	32.58
06/24/2023 07:00:00	32.58
06/24/2023 07:05:00	32.58
06/24/2023 07:10:00	32.58
06/24/2023 07:15:00	32.58
06/24/2023 07:20:00	32.58
06/24/2023 07:25:00	32.58
06/24/2023 07:30:00	32.58
06/24/2023 07:35:00	32.58
06/24/2023 07:40:00	32.58
06/24/2023 07:45:00	32.58
06/24/2023 07:50:00	32.58

River Water Level Data
Neponset River, Hyde Park, MA
March 30 - October 6, 2023

Date & Time (UTC)	Water Level (NAVD88, ft)
06/24/2023 07:55:00	32.58
06/24/2023 08:00:00	32.58
06/24/2023 08:05:00	32.58
06/24/2023 08:10:00	32.58
06/24/2023 08:15:00	32.58
06/24/2023 08:20:00	32.58
06/24/2023 08:25:00	32.58
06/24/2023 08:30:00	32.58
06/24/2023 08:35:00	32.58
06/24/2023 08:40:00	32.58
06/24/2023 08:45:00	32.58
06/24/2023 08:50:00	32.58
06/24/2023 08:55:00	32.58
06/24/2023 09:00:00	32.58
06/24/2023 09:05:00	32.58
06/24/2023 09:10:00	32.58
06/24/2023 09:15:00	32.58
06/24/2023 09:20:00	32.58
06/24/2023 09:25:00	32.58
06/24/2023 09:30:00	32.58
06/24/2023 09:35:00	32.58
06/24/2023 09:40:00	32.55
06/24/2023 09:45:00	32.58
06/24/2023 09:50:00	32.58
06/24/2023 09:55:00	32.58
06/24/2023 10:00:00	32.58
06/24/2023 10:05:00	32.58
06/24/2023 10:10:00	32.58
06/24/2023 10:15:00	32.55
06/24/2023 10:20:00	32.58
06/24/2023 10:25:00	32.58
06/24/2023 10:30:00	32.55
06/24/2023 10:35:00	32.58
06/24/2023 10:40:00	32.58
06/24/2023 10:45:00	32.58
06/24/2023 10:50:00	32.58
06/24/2023 10:55:00	32.58
06/24/2023 11:00:00	32.58
06/24/2023 11:05:00	32.58
06/24/2023 11:10:00	32.58
06/24/2023 11:15:00	32.58

River Water Level Data
Neponset River, Hyde Park, MA
March 30 - October 6, 2023

Date & Time (UTC)	Water Level (NAVD88, ft)
06/24/2023 11:20:00	32.58
06/24/2023 11:25:00	32.55
06/24/2023 11:30:00	32.58
06/24/2023 11:35:00	32.58
06/24/2023 11:40:00	32.58
06/24/2023 11:45:00	32.58
06/24/2023 11:50:00	32.58
06/24/2023 11:55:00	32.58
06/24/2023 12:00:00	32.55
06/24/2023 12:05:00	32.58
06/24/2023 12:10:00	32.58
06/24/2023 12:15:00	32.58
06/24/2023 12:20:00	32.55
06/24/2023 12:25:00	32.58
06/24/2023 12:30:00	32.58
06/24/2023 12:35:00	32.55
06/24/2023 12:40:00	32.58
06/24/2023 12:45:00	32.58
06/24/2023 12:50:00	32.55
06/24/2023 12:55:00	32.58
06/24/2023 13:00:00	32.55
06/24/2023 13:05:00	32.58
06/24/2023 13:10:00	32.58
06/24/2023 13:15:00	32.58
06/24/2023 13:20:00	32.55
06/24/2023 13:25:00	32.55
06/24/2023 13:30:00	32.55
06/24/2023 13:35:00	32.55
06/24/2023 13:40:00	32.58
06/24/2023 13:45:00	32.58
06/24/2023 13:50:00	32.58
06/24/2023 13:55:00	32.58
06/24/2023 14:00:00	32.58
06/24/2023 14:05:00	32.58
06/24/2023 14:10:00	32.55
06/24/2023 14:15:00	32.58
06/24/2023 14:20:00	32.58
06/24/2023 14:25:00	32.58
06/24/2023 14:30:00	32.58
06/24/2023 14:35:00	32.58
06/24/2023 14:40:00	32.58

River Water Level Data
Neponset River, Hyde Park, MA
March 30 - October 6, 2023

Date & Time (UTC)	Water Level (NAVD88, ft)
06/24/2023 14:45:00	32.58
06/24/2023 14:50:00	32.58
06/24/2023 14:55:00	32.58
06/24/2023 15:00:00	32.58
06/24/2023 15:05:00	32.58
06/24/2023 15:10:00	32.58
06/24/2023 15:15:00	32.58
06/24/2023 15:20:00	32.58
06/24/2023 15:25:00	32.58
06/24/2023 15:30:00	32.58
06/24/2023 15:35:00	32.58
06/24/2023 15:40:00	32.58
06/24/2023 15:45:00	32.58
06/24/2023 15:50:00	32.58
06/24/2023 15:55:00	32.58
06/24/2023 16:00:00	32.58
06/24/2023 16:05:00	32.58
06/24/2023 16:10:00	32.58
06/24/2023 16:15:00	32.58
06/24/2023 16:20:00	32.58
06/24/2023 16:25:00	32.58
06/24/2023 16:30:00	32.58
06/24/2023 16:35:00	32.58
06/24/2023 16:40:00	32.58
06/24/2023 16:45:00	32.58
06/24/2023 16:50:00	32.58
06/24/2023 16:55:00	32.58
06/24/2023 17:00:00	32.58
06/24/2023 17:05:00	32.58
06/24/2023 17:10:00	32.58
06/24/2023 17:15:00	32.58
06/24/2023 17:20:00	32.58
06/24/2023 17:25:00	32.58
06/24/2023 17:30:00	32.58
06/24/2023 17:35:00	32.55
06/24/2023 17:40:00	32.55
06/24/2023 17:45:00	32.58
06/24/2023 17:50:00	32.58
06/24/2023 17:55:00	32.58
06/24/2023 18:00:00	32.55
06/24/2023 18:05:00	32.58

River Water Level Data
Neponset River, Hyde Park, MA
March 30 - October 6, 2023

Date & Time (UTC)	Water Level (NAVD88, ft)
06/24/2023 18:10:00	32.58
06/24/2023 18:15:00	32.58
06/24/2023 18:20:00	32.58
06/24/2023 18:25:00	32.55
06/24/2023 18:30:00	32.58
06/24/2023 18:35:00	32.58
06/24/2023 18:40:00	32.55
06/24/2023 18:45:00	32.55
06/24/2023 18:50:00	32.58
06/24/2023 18:55:00	32.58
06/24/2023 19:00:00	32.55
06/24/2023 19:05:00	32.58
06/24/2023 19:10:00	32.58
06/24/2023 19:15:00	32.58
06/24/2023 19:20:00	32.58
06/24/2023 19:25:00	32.58
06/24/2023 19:30:00	32.58
06/24/2023 19:35:00	32.55
06/24/2023 19:40:00	32.58
06/24/2023 19:45:00	32.55
06/24/2023 19:50:00	32.58
06/24/2023 19:55:00	32.55
06/24/2023 20:00:00	32.58
06/24/2023 20:05:00	32.55
06/24/2023 20:10:00	32.58
06/24/2023 20:15:00	32.55
06/24/2023 20:20:00	32.55
06/24/2023 20:25:00	32.58
06/24/2023 20:30:00	32.55
06/24/2023 20:35:00	32.58
06/24/2023 20:40:00	32.55
06/24/2023 20:45:00	32.58
06/24/2023 20:50:00	32.55
06/24/2023 20:55:00	32.58
06/24/2023 21:00:00	32.55
06/24/2023 21:05:00	32.55
06/24/2023 21:10:00	32.55
06/24/2023 21:15:00	32.55
06/24/2023 21:20:00	32.55
06/24/2023 21:25:00	32.55
06/24/2023 21:30:00	32.55

River Water Level Data
Neponset River, Hyde Park, MA
March 30 - October 6, 2023

Date & Time (UTC)	Water Level (NAVD88, ft)
06/24/2023 21:35:00	32.55
06/24/2023 21:40:00	32.55
06/24/2023 21:45:00	32.58
06/24/2023 21:50:00	32.55
06/24/2023 21:55:00	32.55
06/24/2023 22:00:00	32.55
06/24/2023 22:05:00	32.55
06/24/2023 22:10:00	32.55
06/24/2023 22:15:00	32.55
06/24/2023 22:20:00	32.58
06/24/2023 22:25:00	32.55
06/24/2023 22:30:00	32.55
06/24/2023 22:35:00	32.55
06/24/2023 22:40:00	32.55
06/24/2023 22:45:00	32.55
06/24/2023 22:50:00	32.55
06/24/2023 22:55:00	32.58
06/24/2023 23:00:00	32.55
06/24/2023 23:05:00	32.55
06/24/2023 23:10:00	32.58
06/24/2023 23:15:00	32.58
06/24/2023 23:20:00	32.55
06/24/2023 23:25:00	32.55
06/24/2023 23:30:00	32.55
06/24/2023 23:35:00	32.55
06/24/2023 23:40:00	32.55
06/24/2023 23:45:00	32.55
06/24/2023 23:50:00	32.55
06/24/2023 23:55:00	32.55
06/25/2023 00:00:00	32.55
06/25/2023 00:05:00	32.55
06/25/2023 00:10:00	32.55
06/25/2023 00:15:00	32.55
06/25/2023 00:20:00	32.55
06/25/2023 00:25:00	32.55
06/25/2023 00:30:00	32.55
06/25/2023 00:35:00	32.55
06/25/2023 00:40:00	32.55
06/25/2023 00:45:00	32.55
06/25/2023 00:50:00	32.55
06/25/2023 00:55:00	32.55

River Water Level Data
Neponset River, Hyde Park, MA
March 30 - October 6, 2023

Date & Time (UTC)	Water Level (NAVD88, ft)
06/25/2023 01:00:00	32.55
06/25/2023 01:05:00	32.55
06/25/2023 01:10:00	32.55
06/25/2023 01:15:00	32.55
06/25/2023 01:20:00	32.55
06/25/2023 01:25:00	32.55
06/25/2023 01:30:00	32.55
06/25/2023 01:35:00	32.55
06/25/2023 01:40:00	32.55
06/25/2023 01:45:00	32.55
06/25/2023 01:50:00	32.55
06/25/2023 01:55:00	32.55
06/25/2023 02:00:00	32.55
06/25/2023 02:05:00	32.55
06/25/2023 02:10:00	32.55
06/25/2023 02:15:00	32.55
06/25/2023 02:20:00	32.55
06/25/2023 02:25:00	32.55
06/25/2023 02:30:00	32.55
06/25/2023 02:35:00	32.55
06/25/2023 02:40:00	32.55
06/25/2023 02:45:00	32.55
06/25/2023 02:50:00	32.55
06/25/2023 02:55:00	32.55
06/25/2023 03:00:00	32.55
06/25/2023 03:05:00	32.55
06/25/2023 03:10:00	32.55
06/25/2023 03:15:00	32.55
06/25/2023 03:20:00	32.55
06/25/2023 03:25:00	32.55
06/25/2023 03:30:00	32.55
06/25/2023 03:35:00	32.55
06/25/2023 03:40:00	32.55
06/25/2023 03:45:00	32.55
06/25/2023 03:50:00	32.55
06/25/2023 03:55:00	32.55
06/25/2023 04:00:00	32.55
06/25/2023 04:05:00	32.55
06/25/2023 04:10:00	32.55
06/25/2023 04:15:00	32.55
06/25/2023 04:20:00	32.55

River Water Level Data
Neponset River, Hyde Park, MA
March 30 - October 6, 2023

Date & Time (UTC)	Water Level (NAVD88, ft)
06/25/2023 04:25:00	32.55
06/25/2023 04:30:00	32.55
06/25/2023 04:35:00	32.55
06/25/2023 04:40:00	32.55
06/25/2023 04:45:00	32.55
06/25/2023 04:50:00	32.55
06/25/2023 04:55:00	32.55
06/25/2023 05:00:00	32.55
06/25/2023 05:05:00	32.55
06/25/2023 05:10:00	32.55
06/25/2023 05:15:00	32.55
06/25/2023 05:20:00	32.55
06/25/2023 05:25:00	32.55
06/25/2023 05:30:00	32.55
06/25/2023 05:35:00	32.55
06/25/2023 05:40:00	32.55
06/25/2023 05:45:00	32.55
06/25/2023 05:50:00	32.55
06/25/2023 05:55:00	32.55
06/25/2023 06:00:00	32.55
06/25/2023 06:05:00	32.55
06/25/2023 06:10:00	32.55
06/25/2023 06:15:00	32.55
06/25/2023 06:20:00	32.55
06/25/2023 06:25:00	32.55
06/25/2023 06:30:00	32.55
06/25/2023 06:35:00	32.55
06/25/2023 06:40:00	32.55
06/25/2023 06:45:00	32.55
06/25/2023 06:50:00	32.55
06/25/2023 06:55:00	32.55
06/25/2023 07:00:00	32.55
06/25/2023 07:05:00	32.55
06/25/2023 07:10:00	32.55
06/25/2023 07:15:00	32.55
06/25/2023 07:20:00	32.55
06/25/2023 07:25:00	32.55
06/25/2023 07:30:00	32.55
06/25/2023 07:35:00	32.55
06/25/2023 07:40:00	32.55
06/25/2023 07:45:00	32.55

River Water Level Data
Neponset River, Hyde Park, MA
March 30 - October 6, 2023

Date & Time (UTC)	Water Level (NAVD88, ft)
06/25/2023 07:50:00	32.55
06/25/2023 07:55:00	32.55
06/25/2023 08:00:00	32.55
06/25/2023 08:05:00	32.55
06/25/2023 08:10:00	32.55
06/25/2023 08:15:00	32.55
06/25/2023 08:20:00	32.55
06/25/2023 08:25:00	32.55
06/25/2023 08:30:00	32.55
06/25/2023 08:35:00	32.55
06/25/2023 08:40:00	32.55
06/25/2023 08:45:00	32.55
06/25/2023 08:50:00	32.55
06/25/2023 08:55:00	32.55
06/25/2023 09:00:00	32.55
06/25/2023 09:05:00	32.55
06/25/2023 09:10:00	32.55
06/25/2023 09:15:00	32.55
06/25/2023 09:20:00	32.55
06/25/2023 09:25:00	32.55
06/25/2023 09:30:00	32.55
06/25/2023 09:35:00	32.55
06/25/2023 09:40:00	32.55
06/25/2023 09:45:00	32.55
06/25/2023 09:50:00	32.55
06/25/2023 09:55:00	32.55
06/25/2023 10:00:00	32.55
06/25/2023 10:05:00	32.55
06/25/2023 10:10:00	32.55
06/25/2023 10:15:00	32.55
06/25/2023 10:20:00	32.55
06/25/2023 10:25:00	32.55
06/25/2023 10:30:00	32.55
06/25/2023 10:35:00	32.55
06/25/2023 10:40:00	32.55
06/25/2023 10:45:00	32.55
06/25/2023 10:50:00	32.55
06/25/2023 10:55:00	32.55
06/25/2023 11:00:00	32.55
06/25/2023 11:05:00	32.55
06/25/2023 11:10:00	32.55

River Water Level Data
Neponset River, Hyde Park, MA
March 30 - October 6, 2023

Date & Time (UTC)	Water Level (NAVD88, ft)
06/25/2023 11:15:00	32.55
06/25/2023 11:20:00	32.55
06/25/2023 11:25:00	32.55
06/25/2023 11:30:00	32.55
06/25/2023 11:35:00	32.55
06/25/2023 11:40:00	32.55
06/25/2023 11:45:00	32.55
06/25/2023 11:50:00	32.55
06/25/2023 11:55:00	32.55
06/25/2023 12:00:00	32.55
06/25/2023 12:05:00	32.55
06/25/2023 12:10:00	32.55
06/25/2023 12:15:00	32.55
06/25/2023 12:20:00	32.55
06/25/2023 12:25:00	32.55
06/25/2023 12:30:00	32.55
06/25/2023 12:35:00	32.55
06/25/2023 12:40:00	32.55
06/25/2023 12:45:00	32.55
06/25/2023 12:50:00	32.55
06/25/2023 12:55:00	32.55
06/25/2023 13:00:00	32.55
06/25/2023 13:05:00	32.55
06/25/2023 13:10:00	32.55
06/25/2023 13:15:00	32.55
06/25/2023 13:20:00	32.55
06/25/2023 13:25:00	32.55
06/25/2023 13:30:00	32.55
06/25/2023 13:35:00	32.55
06/25/2023 13:40:00	32.55
06/25/2023 13:45:00	32.55
06/25/2023 13:50:00	32.55
06/25/2023 13:55:00	32.55
06/25/2023 14:00:00	32.55
06/25/2023 14:05:00	32.55
06/25/2023 14:10:00	32.55
06/25/2023 14:15:00	32.55
06/25/2023 14:20:00	32.55
06/25/2023 14:25:00	32.55
06/25/2023 14:30:00	32.55
06/25/2023 14:35:00	32.55

River Water Level Data
Neponset River, Hyde Park, MA
March 30 - October 6, 2023

Date & Time (UTC)	Water Level (NAVD88, ft)
06/25/2023 14:40:00	32.55
06/25/2023 14:45:00	32.55
06/25/2023 14:50:00	32.53
06/25/2023 14:55:00	32.55
06/25/2023 15:00:00	32.55
06/25/2023 15:05:00	32.55
06/25/2023 15:10:00	32.53
06/25/2023 15:15:00	32.55
06/25/2023 15:20:00	32.55
06/25/2023 15:25:00	32.55
06/25/2023 15:30:00	32.55
06/25/2023 15:35:00	32.55
06/25/2023 15:40:00	32.55
06/25/2023 15:45:00	32.53
06/25/2023 15:50:00	32.55
06/25/2023 15:55:00	32.55
06/25/2023 16:00:00	32.55
06/25/2023 16:05:00	32.55
06/25/2023 16:10:00	32.55
06/25/2023 16:15:00	32.55
06/25/2023 16:20:00	32.55
06/25/2023 16:25:00	32.53
06/25/2023 16:30:00	32.53
06/25/2023 16:35:00	32.55
06/25/2023 16:40:00	32.55
06/25/2023 16:45:00	32.55
06/25/2023 16:50:00	32.55
06/25/2023 16:55:00	32.53
06/25/2023 17:00:00	32.53
06/25/2023 17:05:00	32.53
06/25/2023 17:10:00	32.55
06/25/2023 17:15:00	32.55
06/25/2023 17:20:00	32.53
06/25/2023 17:25:00	32.53
06/25/2023 17:30:00	32.53
06/25/2023 17:35:00	32.53
06/25/2023 17:40:00	32.53
06/25/2023 17:45:00	32.53
06/25/2023 17:50:00	32.53
06/25/2023 17:55:00	32.53
06/25/2023 18:00:00	32.53

River Water Level Data
Neponset River, Hyde Park, MA
March 30 - October 6, 2023

Date & Time (UTC)	Water Level (NAVD88, ft)
06/25/2023 18:05:00	32.53
06/25/2023 18:10:00	32.55
06/25/2023 18:15:00	32.53
06/25/2023 18:20:00	32.53
06/25/2023 18:25:00	32.53
06/25/2023 18:30:00	32.53
06/25/2023 18:35:00	32.53
06/25/2023 18:40:00	32.53
06/25/2023 18:45:00	32.55
06/25/2023 18:50:00	32.53
06/25/2023 18:55:00	32.53
06/25/2023 19:00:00	32.53
06/25/2023 19:05:00	32.53
06/25/2023 19:10:00	32.53
06/25/2023 19:15:00	32.53
06/25/2023 19:20:00	32.53
06/25/2023 19:25:00	32.53
06/25/2023 19:30:00	32.53
06/25/2023 19:35:00	32.53
06/25/2023 19:40:00	32.53
06/25/2023 19:45:00	32.53
06/25/2023 19:50:00	32.53
06/25/2023 19:55:00	32.53
06/25/2023 20:00:00	32.53
06/25/2023 20:05:00	32.53
06/25/2023 20:10:00	32.53
06/25/2023 20:15:00	32.53
06/25/2023 20:20:00	32.53
06/25/2023 20:25:00	32.53
06/25/2023 20:30:00	32.53
06/25/2023 20:35:00	32.53
06/25/2023 20:40:00	32.53
06/25/2023 20:45:00	32.53
06/25/2023 20:50:00	32.53
06/25/2023 20:55:00	32.53
06/25/2023 21:00:00	32.53
06/25/2023 21:05:00	32.53
06/25/2023 21:10:00	32.53
06/25/2023 21:15:00	32.53
06/25/2023 21:20:00	32.53
06/25/2023 21:25:00	32.53

River Water Level Data
Neponset River, Hyde Park, MA
March 30 - October 6, 2023

Date & Time (UTC)	Water Level (NAVD88, ft)
06/25/2023 21:30:00	32.53
06/25/2023 21:35:00	32.53
06/25/2023 21:40:00	32.53
06/25/2023 21:45:00	32.53
06/25/2023 21:50:00	32.53
06/25/2023 21:55:00	32.53
06/25/2023 22:00:00	32.53
06/25/2023 22:05:00	32.53
06/25/2023 22:10:00	32.53
06/25/2023 22:15:00	32.53
06/25/2023 22:20:00	32.53
06/25/2023 22:25:00	32.53
06/25/2023 22:30:00	32.53
06/25/2023 22:35:00	32.53
06/25/2023 22:40:00	32.53
06/25/2023 22:45:00	32.53
06/25/2023 22:50:00	32.53
06/25/2023 22:55:00	32.51
06/25/2023 23:00:00	32.51
06/25/2023 23:05:00	32.53
06/25/2023 23:10:00	32.53
06/25/2023 23:15:00	32.53
06/25/2023 23:20:00	32.51
06/25/2023 23:25:00	32.53
06/25/2023 23:30:00	32.53
06/25/2023 23:35:00	32.53
06/25/2023 23:40:00	32.51
06/25/2023 23:45:00	32.51
06/25/2023 23:50:00	32.51
06/25/2023 23:55:00	32.53
06/26/2023 00:00:00	32.51
06/26/2023 00:05:00	32.51
06/26/2023 00:10:00	32.51
06/26/2023 00:15:00	32.53
06/26/2023 00:20:00	32.53
06/26/2023 00:25:00	32.51
06/26/2023 00:30:00	32.51
06/26/2023 00:35:00	32.51
06/26/2023 00:40:00	32.51
06/26/2023 00:45:00	32.51
06/26/2023 00:50:00	32.51

River Water Level Data
Neponset River, Hyde Park, MA
March 30 - October 6, 2023

Date & Time (UTC)	Water Level (NAVD88, ft)
06/26/2023 00:55:00	32.51
06/26/2023 01:00:00	32.51
06/26/2023 01:05:00	32.51
06/26/2023 01:10:00	32.51
06/26/2023 01:15:00	32.51
06/26/2023 01:20:00	32.51
06/26/2023 01:25:00	32.51
06/26/2023 01:30:00	32.51
06/26/2023 01:35:00	32.51
06/26/2023 01:40:00	32.51
06/26/2023 01:45:00	32.51
06/26/2023 01:50:00	32.51
06/26/2023 01:55:00	32.51
06/26/2023 02:00:00	32.51
06/26/2023 02:05:00	32.51
06/26/2023 02:10:00	32.51
06/26/2023 02:15:00	32.51
06/26/2023 02:20:00	32.51
06/26/2023 02:25:00	32.51
06/26/2023 02:30:00	32.51
06/26/2023 02:35:00	32.51
06/26/2023 02:40:00	32.51
06/26/2023 02:45:00	32.51
06/26/2023 02:50:00	32.51
06/26/2023 02:55:00	32.51
06/26/2023 03:00:00	32.51
06/26/2023 03:05:00	32.51
06/26/2023 03:10:00	32.51
06/26/2023 03:15:00	32.51
06/26/2023 03:20:00	32.51
06/26/2023 03:25:00	32.51
06/26/2023 03:30:00	32.51
06/26/2023 03:35:00	32.51
06/26/2023 03:40:00	32.51
06/26/2023 03:45:00	32.51
06/26/2023 03:50:00	32.51
06/26/2023 03:55:00	32.51
06/26/2023 04:00:00	32.51
06/26/2023 04:05:00	32.51
06/26/2023 04:10:00	32.51
06/26/2023 04:15:00	32.51

River Water Level Data
Neponset River, Hyde Park, MA
March 30 - October 6, 2023

Date & Time (UTC)	Water Level (NAVD88, ft)
06/26/2023 04:20:00	32.51
06/26/2023 04:25:00	32.51
06/26/2023 04:30:00	32.51
06/26/2023 04:35:00	32.51
06/26/2023 04:40:00	32.51
06/26/2023 04:45:00	32.51
06/26/2023 04:50:00	32.51
06/26/2023 04:55:00	32.51
06/26/2023 05:00:00	32.51
06/26/2023 05:05:00	32.51
06/26/2023 05:10:00	32.51
06/26/2023 05:15:00	32.51
06/26/2023 05:20:00	32.51
06/26/2023 05:25:00	32.51
06/26/2023 05:30:00	32.51
06/26/2023 05:35:00	32.51
06/26/2023 05:40:00	32.51
06/26/2023 05:45:00	32.51
06/26/2023 05:50:00	32.51
06/26/2023 05:55:00	32.51
06/26/2023 06:00:00	32.51
06/26/2023 06:05:00	32.51
06/26/2023 06:10:00	32.51
06/26/2023 06:15:00	32.51
06/26/2023 06:20:00	32.51
06/26/2023 06:25:00	32.51
06/26/2023 06:30:00	32.51
06/26/2023 06:35:00	32.51
06/26/2023 06:40:00	32.51
06/26/2023 06:45:00	32.51
06/26/2023 06:50:00	32.51
06/26/2023 06:55:00	32.51
06/26/2023 07:00:00	32.51
06/26/2023 07:05:00	32.51
06/26/2023 07:10:00	32.51
06/26/2023 07:15:00	32.51
06/26/2023 07:20:00	32.51
06/26/2023 07:25:00	32.51
06/26/2023 07:30:00	32.51
06/26/2023 07:35:00	32.51
06/26/2023 07:40:00	32.51

River Water Level Data
Neponset River, Hyde Park, MA
March 30 - October 6, 2023

Date & Time (UTC)	Water Level (NAVD88, ft)
06/26/2023 07:45:00	32.51
06/26/2023 07:50:00	32.51
06/26/2023 07:55:00	32.51
06/26/2023 08:00:00	32.51
06/26/2023 08:05:00	32.51
06/26/2023 08:10:00	32.51
06/26/2023 08:15:00	32.51
06/26/2023 08:20:00	32.51
06/26/2023 08:25:00	32.51
06/26/2023 08:30:00	32.48
06/26/2023 08:35:00	32.51
06/26/2023 08:40:00	32.48
06/26/2023 08:45:00	32.51
06/26/2023 08:50:00	32.48
06/26/2023 08:55:00	32.48
06/26/2023 09:00:00	32.48
06/26/2023 09:05:00	32.48
06/26/2023 09:10:00	32.51
06/26/2023 09:15:00	32.51
06/26/2023 09:20:00	32.51
06/26/2023 09:25:00	32.48
06/26/2023 09:30:00	32.48
06/26/2023 09:35:00	32.48
06/26/2023 09:40:00	32.48
06/26/2023 09:45:00	32.51
06/26/2023 09:50:00	32.48
06/26/2023 09:55:00	32.48
06/26/2023 10:00:00	32.48
06/26/2023 10:05:00	32.51
06/26/2023 10:10:00	32.48
06/26/2023 10:15:00	32.48
06/26/2023 10:20:00	32.48
06/26/2023 10:25:00	32.48
06/26/2023 10:30:00	32.51
06/26/2023 10:35:00	32.48
06/26/2023 10:40:00	32.48
06/26/2023 10:45:00	32.48
06/26/2023 10:50:00	32.48
06/26/2023 10:55:00	32.48
06/26/2023 11:00:00	32.51
06/26/2023 11:05:00	32.48

River Water Level Data
Neponset River, Hyde Park, MA
March 30 - October 6, 2023

Date & Time (UTC)	Water Level (NAVD88, ft)
06/26/2023 11:10:00	32.48
06/26/2023 11:15:00	32.48
06/26/2023 11:20:00	32.48
06/26/2023 11:25:00	32.51
06/26/2023 11:30:00	32.48
06/26/2023 11:35:00	32.48
06/26/2023 11:40:00	32.48
06/26/2023 11:45:00	32.48
06/26/2023 11:50:00	32.48
06/26/2023 11:55:00	32.48
06/26/2023 12:00:00	32.51
06/26/2023 12:05:00	32.48
06/26/2023 12:10:00	32.48
06/26/2023 12:15:00	32.48
06/26/2023 12:20:00	32.48
06/26/2023 12:25:00	32.48
06/26/2023 12:30:00	32.48
06/26/2023 12:35:00	32.48
06/26/2023 12:40:00	32.48
06/26/2023 12:45:00	32.48
06/26/2023 12:50:00	32.48
06/26/2023 12:55:00	32.48
06/26/2023 13:00:00	32.48
06/26/2023 13:05:00	32.48
06/26/2023 13:10:00	32.48
06/26/2023 13:15:00	32.48
06/26/2023 13:20:00	32.48
06/26/2023 13:25:00	32.48
06/26/2023 13:30:00	32.48
06/26/2023 13:35:00	32.48
06/26/2023 13:40:00	32.48
06/26/2023 13:45:00	32.48
06/26/2023 13:50:00	32.48
06/26/2023 13:55:00	32.48
06/26/2023 14:00:00	32.48
06/26/2023 14:05:00	32.48
06/26/2023 14:10:00	32.48
06/26/2023 14:15:00	32.48
06/26/2023 14:20:00	32.48
06/26/2023 14:25:00	32.48
06/26/2023 14:30:00	32.48

River Water Level Data
Neponset River, Hyde Park, MA
March 30 - October 6, 2023

Date & Time (UTC)	Water Level (NAVD88, ft)
06/26/2023 14:35:00	32.48
06/26/2023 14:40:00	32.48
06/26/2023 14:45:00	32.48
06/26/2023 14:50:00	32.48
06/26/2023 14:55:00	32.48
06/26/2023 15:00:00	32.48
06/26/2023 15:05:00	32.48
06/26/2023 15:10:00	32.48
06/26/2023 15:15:00	32.48
06/26/2023 15:20:00	32.48
06/26/2023 15:25:00	32.48
06/26/2023 15:30:00	32.48
06/26/2023 15:35:00	32.48
06/26/2023 15:40:00	32.48
06/26/2023 15:45:00	32.48
06/26/2023 15:50:00	32.48
06/26/2023 15:55:00	32.48
06/26/2023 16:00:00	32.48
06/26/2023 16:05:00	32.48
06/26/2023 16:10:00	32.48
06/26/2023 16:15:00	32.48
06/26/2023 16:20:00	32.48
06/26/2023 16:25:00	32.48
06/26/2023 16:30:00	32.48
06/26/2023 16:35:00	32.48
06/26/2023 16:40:00	32.48
06/26/2023 16:45:00	32.48
06/26/2023 16:50:00	32.48
06/26/2023 16:55:00	32.48
06/26/2023 17:00:00	32.48
06/26/2023 17:05:00	32.48
06/26/2023 17:10:00	32.48
06/26/2023 17:15:00	32.48
06/26/2023 17:20:00	32.48
06/26/2023 17:25:00	32.48
06/26/2023 17:30:00	32.48
06/26/2023 17:35:00	32.48
06/26/2023 17:40:00	32.48
06/26/2023 17:45:00	32.48
06/26/2023 17:50:00	32.48
06/26/2023 17:55:00	32.48

River Water Level Data
Neponset River, Hyde Park, MA
March 30 - October 6, 2023

Date & Time (UTC)	Water Level (NAVD88, ft)
06/26/2023 18:00:00	32.48
06/26/2023 18:05:00	32.48
06/26/2023 18:10:00	32.48
06/26/2023 18:15:00	32.48
06/26/2023 18:20:00	32.48
06/26/2023 18:25:00	32.48
06/26/2023 18:30:00	32.48
06/26/2023 18:35:00	32.48
06/26/2023 18:40:00	32.48
06/26/2023 18:45:00	32.48
06/26/2023 18:50:00	32.48
06/26/2023 18:55:00	32.48
06/26/2023 19:00:00	32.48
06/26/2023 19:05:00	32.48
06/26/2023 19:10:00	32.48
06/26/2023 19:15:00	32.48
06/26/2023 19:20:00	32.48
06/26/2023 19:25:00	32.48
06/26/2023 19:30:00	32.48
06/26/2023 19:35:00	32.48
06/26/2023 19:40:00	32.48
06/26/2023 19:45:00	32.46
06/26/2023 19:50:00	32.48
06/26/2023 19:55:00	32.48
06/26/2023 20:00:00	32.46
06/26/2023 20:05:00	32.48
06/26/2023 20:10:00	32.48
06/26/2023 20:15:00	32.46
06/26/2023 20:20:00	32.48
06/26/2023 20:25:00	32.48
06/26/2023 20:30:00	32.48
06/26/2023 20:35:00	32.46
06/26/2023 20:40:00	32.48
06/26/2023 20:45:00	32.48
06/26/2023 20:50:00	32.46
06/26/2023 20:55:00	32.46
06/26/2023 21:00:00	32.46
06/26/2023 21:05:00	32.46
06/26/2023 21:10:00	32.46
06/26/2023 21:15:00	32.46
06/26/2023 21:20:00	32.46

River Water Level Data
Neponset River, Hyde Park, MA
March 30 - October 6, 2023

Date & Time (UTC)	Water Level (NAVD88, ft)
06/26/2023 21:25:00	32.46
06/26/2023 21:30:00	32.46
06/26/2023 21:35:00	32.46
06/26/2023 21:40:00	32.46
06/26/2023 21:45:00	32.46
06/26/2023 21:50:00	32.46
06/26/2023 21:55:00	32.46
06/26/2023 22:00:00	32.46
06/26/2023 22:05:00	32.46
06/26/2023 22:10:00	32.46
06/26/2023 22:15:00	32.46
06/26/2023 22:20:00	32.46
06/26/2023 22:25:00	32.46
06/26/2023 22:30:00	32.46
06/26/2023 22:35:00	32.46
06/26/2023 22:40:00	32.46
06/26/2023 22:45:00	32.46
06/26/2023 22:50:00	32.46
06/26/2023 22:55:00	32.46
06/26/2023 23:00:00	32.46
06/26/2023 23:05:00	32.46
06/26/2023 23:10:00	32.46
06/26/2023 23:15:00	32.46
06/26/2023 23:20:00	32.46
06/26/2023 23:25:00	32.46
06/26/2023 23:30:00	32.46
06/26/2023 23:35:00	32.46
06/26/2023 23:40:00	32.46
06/26/2023 23:45:00	32.46
06/26/2023 23:50:00	32.46
06/26/2023 23:55:00	32.46
06/27/2023 00:00:00	32.46
06/27/2023 00:05:00	32.46
06/27/2023 00:10:00	32.46
06/27/2023 00:15:00	32.46
06/27/2023 00:20:00	32.46
06/27/2023 00:25:00	32.46
06/27/2023 00:30:00	32.46
06/27/2023 00:35:00	32.46
06/27/2023 00:40:00	32.46
06/27/2023 00:45:00	32.46

River Water Level Data
Neponset River, Hyde Park, MA
March 30 - October 6, 2023

Date & Time (UTC)	Water Level (NAVD88, ft)
06/27/2023 00:50:00	32.46
06/27/2023 00:55:00	32.46
06/27/2023 01:00:00	32.46
06/27/2023 01:05:00	32.46
06/27/2023 01:10:00	32.46
06/27/2023 01:15:00	32.46
06/27/2023 01:20:00	32.46
06/27/2023 01:25:00	32.46
06/27/2023 01:30:00	32.46
06/27/2023 01:35:00	32.46
06/27/2023 01:40:00	32.46
06/27/2023 01:45:00	32.46
06/27/2023 01:50:00	32.46
06/27/2023 01:55:00	32.46
06/27/2023 02:00:00	32.46
06/27/2023 02:05:00	32.46
06/27/2023 02:10:00	32.46
06/27/2023 02:15:00	32.44
06/27/2023 02:20:00	32.46
06/27/2023 02:25:00	32.46
06/27/2023 02:30:00	32.46
06/27/2023 02:35:00	32.46
06/27/2023 02:40:00	32.46
06/27/2023 02:45:00	32.44
06/27/2023 02:50:00	32.46
06/27/2023 02:55:00	32.44
06/27/2023 03:00:00	32.46
06/27/2023 03:05:00	32.44
06/27/2023 03:10:00	32.46
06/27/2023 03:15:00	32.44
06/27/2023 03:20:00	32.46
06/27/2023 03:25:00	32.46
06/27/2023 03:30:00	32.46
06/27/2023 03:35:00	32.46
06/27/2023 03:40:00	32.44
06/27/2023 03:45:00	32.44
06/27/2023 03:50:00	32.44
06/27/2023 03:55:00	32.44
06/27/2023 04:00:00	32.44
06/27/2023 04:05:00	32.46
06/27/2023 04:10:00	32.44

River Water Level Data
Neponset River, Hyde Park, MA
March 30 - October 6, 2023

Date & Time (UTC)	Water Level (NAVD88, ft)
06/27/2023 04:15:00	32.44
06/27/2023 04:20:00	32.44
06/27/2023 04:25:00	32.46
06/27/2023 04:30:00	32.44
06/27/2023 04:35:00	32.44
06/27/2023 04:40:00	32.46
06/27/2023 04:45:00	32.44
06/27/2023 04:50:00	32.44
06/27/2023 04:55:00	32.44
06/27/2023 05:00:00	32.44
06/27/2023 05:05:00	32.44
06/27/2023 05:10:00	32.44
06/27/2023 05:15:00	32.44
06/27/2023 05:20:00	32.44
06/27/2023 05:25:00	32.44
06/27/2023 05:30:00	32.44
06/27/2023 05:35:00	32.44
06/27/2023 05:40:00	32.44
06/27/2023 05:45:00	32.46
06/27/2023 05:50:00	32.44
06/27/2023 05:55:00	32.46
06/27/2023 06:00:00	32.44
06/27/2023 06:05:00	32.44
06/27/2023 06:10:00	32.44
06/27/2023 06:15:00	32.46
06/27/2023 06:20:00	32.46
06/27/2023 06:25:00	32.46
06/27/2023 06:30:00	32.46
06/27/2023 06:35:00	32.46
06/27/2023 06:40:00	32.46
06/27/2023 06:45:00	32.46
06/27/2023 06:50:00	32.46
06/27/2023 06:55:00	32.46
06/27/2023 07:00:00	32.46
06/27/2023 07:05:00	32.46
06/27/2023 07:10:00	32.46
06/27/2023 07:15:00	32.46
06/27/2023 07:20:00	32.46
06/27/2023 07:25:00	32.46
06/27/2023 07:30:00	32.46
06/27/2023 07:35:00	32.48

River Water Level Data
Neponset River, Hyde Park, MA
March 30 - October 6, 2023

Date & Time (UTC)	Water Level (NAVD88, ft)
06/27/2023 07:40:00	32.48
06/27/2023 07:45:00	32.48
06/27/2023 07:50:00	32.51
06/27/2023 07:55:00	32.51
06/27/2023 08:00:00	32.51
06/27/2023 08:05:00	32.51
06/27/2023 08:10:00	32.53
06/27/2023 08:15:00	32.53
06/27/2023 08:20:00	32.55
06/27/2023 08:25:00	32.55
06/27/2023 08:30:00	32.55
06/27/2023 08:35:00	32.58
06/27/2023 08:40:00	32.58
06/27/2023 08:45:00	32.60
06/27/2023 08:50:00	32.60
06/27/2023 08:55:00	32.60
06/27/2023 09:00:00	32.60
06/27/2023 09:05:00	32.60
06/27/2023 09:10:00	32.60
06/27/2023 09:15:00	32.60
06/27/2023 09:20:00	32.60
06/27/2023 09:25:00	32.62
06/27/2023 09:30:00	32.62
06/27/2023 09:35:00	32.62
06/27/2023 09:40:00	32.60
06/27/2023 09:45:00	32.60
06/27/2023 09:50:00	32.60
06/27/2023 09:55:00	32.60
06/27/2023 10:00:00	32.60
06/27/2023 10:05:00	32.60
06/27/2023 10:10:00	32.60
06/27/2023 10:15:00	32.60
06/27/2023 10:20:00	32.60
06/27/2023 10:25:00	32.60
06/27/2023 10:30:00	32.60
06/27/2023 10:35:00	32.60
06/27/2023 10:40:00	32.60
06/27/2023 10:45:00	32.60
06/27/2023 10:50:00	32.60
06/27/2023 10:55:00	32.60
06/27/2023 11:00:00	32.60

River Water Level Data
Neponset River, Hyde Park, MA
March 30 - October 6, 2023

Date & Time (UTC)	Water Level (NAVD88, ft)
06/27/2023 11:05:00	32.60
06/27/2023 11:10:00	32.60
06/27/2023 11:15:00	32.60
06/27/2023 11:20:00	32.60
06/27/2023 11:25:00	32.60
06/27/2023 11:30:00	32.60
06/27/2023 11:35:00	32.58
06/27/2023 11:40:00	32.60
06/27/2023 11:45:00	32.60
06/27/2023 11:50:00	32.58
06/27/2023 11:55:00	32.58
06/27/2023 12:00:00	32.60
06/27/2023 12:05:00	32.60
06/27/2023 12:10:00	32.60
06/27/2023 12:15:00	32.60
06/27/2023 12:20:00	32.58
06/27/2023 12:25:00	32.60
06/27/2023 12:30:00	32.58
06/27/2023 12:35:00	32.58
06/27/2023 12:40:00	32.58
06/27/2023 12:45:00	32.60
06/27/2023 12:50:00	32.58
06/27/2023 12:55:00	32.60
06/27/2023 13:00:00	32.60
06/27/2023 13:05:00	32.60
06/27/2023 13:10:00	32.58
06/27/2023 13:15:00	32.58
06/27/2023 13:20:00	32.58
06/27/2023 13:25:00	32.58
06/27/2023 13:30:00	32.60
06/27/2023 13:35:00	32.58
06/27/2023 13:40:00	32.60
06/27/2023 13:45:00	32.60
06/27/2023 13:50:00	32.60
06/27/2023 13:55:00	32.60
06/27/2023 14:00:00	32.60
06/27/2023 14:05:00	32.60
06/27/2023 14:10:00	32.60
06/27/2023 14:15:00	32.60
06/27/2023 14:20:00	32.58
06/27/2023 14:25:00	32.60

River Water Level Data
Neponset River, Hyde Park, MA
March 30 - October 6, 2023

Date & Time (UTC)	Water Level (NAVD88, ft)
06/27/2023 14:30:00	32.60
06/27/2023 14:35:00	32.60
06/27/2023 14:40:00	32.60
06/27/2023 14:45:00	32.60
06/27/2023 14:50:00	32.60
06/27/2023 14:55:00	32.58
06/27/2023 15:00:00	32.60
06/27/2023 15:05:00	32.60
06/27/2023 15:10:00	32.60
06/27/2023 15:15:00	32.60
06/27/2023 15:20:00	32.60
06/27/2023 15:25:00	32.60
06/27/2023 15:30:00	32.60
06/27/2023 15:35:00	32.60
06/27/2023 15:40:00	32.60
06/27/2023 15:45:00	32.60
06/27/2023 15:50:00	32.60
06/27/2023 15:55:00	32.60
06/27/2023 16:00:00	32.60
06/27/2023 16:05:00	32.60
06/27/2023 16:10:00	32.60
06/27/2023 16:15:00	32.60
06/27/2023 16:20:00	32.60
06/27/2023 16:25:00	32.60
06/27/2023 16:30:00	32.60
06/27/2023 16:35:00	32.60
06/27/2023 16:40:00	32.60
06/27/2023 16:45:00	32.60
06/27/2023 16:50:00	32.60
06/27/2023 16:55:00	32.60
06/27/2023 17:00:00	32.60
06/27/2023 17:05:00	32.60
06/27/2023 17:10:00	32.60
06/27/2023 17:15:00	32.60
06/27/2023 17:20:00	32.62
06/27/2023 17:25:00	32.60
06/27/2023 17:30:00	32.60
06/27/2023 17:35:00	32.60
06/27/2023 17:40:00	32.60
06/27/2023 17:45:00	32.60
06/27/2023 17:50:00	32.60

River Water Level Data
Neponset River, Hyde Park, MA
March 30 - October 6, 2023

Date & Time (UTC)	Water Level (NAVD88, ft)
06/27/2023 17:55:00	32.62
06/27/2023 18:00:00	32.60
06/27/2023 18:05:00	32.60
06/27/2023 18:10:00	32.60
06/27/2023 18:15:00	32.60
06/27/2023 18:20:00	32.60
06/27/2023 18:25:00	32.60
06/27/2023 18:30:00	32.60
06/27/2023 18:35:00	32.60
06/27/2023 18:40:00	32.60
06/27/2023 18:45:00	32.60
06/27/2023 18:50:00	32.60
06/27/2023 18:55:00	32.60
06/27/2023 19:00:00	32.60
06/27/2023 19:05:00	32.60
06/27/2023 19:10:00	32.62
06/27/2023 19:15:00	32.60
06/27/2023 19:20:00	32.60
06/27/2023 19:25:00	32.60
06/27/2023 19:30:00	32.60
06/27/2023 19:35:00	32.60
06/27/2023 19:40:00	32.60
06/27/2023 19:45:00	32.60
06/27/2023 19:50:00	32.60
06/27/2023 19:55:00	32.60
06/27/2023 20:00:00	32.60
06/27/2023 20:05:00	32.60
06/27/2023 20:10:00	32.62
06/27/2023 20:15:00	32.60
06/27/2023 20:20:00	32.60
06/27/2023 20:25:00	32.60
06/27/2023 20:30:00	32.60
06/27/2023 20:35:00	32.60
06/27/2023 20:40:00	32.60
06/27/2023 20:45:00	32.60
06/27/2023 20:50:00	32.60
06/27/2023 20:55:00	32.60
06/27/2023 21:00:00	32.62
06/27/2023 21:05:00	32.60
06/27/2023 21:10:00	32.60
06/27/2023 21:15:00	32.60

River Water Level Data
Neponset River, Hyde Park, MA
March 30 - October 6, 2023

Date & Time (UTC)	Water Level (NAVD88, ft)
06/27/2023 21:20:00	32.60
06/27/2023 21:25:00	32.60
06/27/2023 21:30:00	32.60
06/27/2023 21:35:00	32.60
06/27/2023 21:40:00	32.60
06/27/2023 21:45:00	32.60
06/27/2023 21:50:00	32.60
06/27/2023 21:55:00	32.60
06/27/2023 22:00:00	32.60
06/27/2023 22:05:00	32.60
06/27/2023 22:10:00	32.60
06/27/2023 22:15:00	32.60
06/27/2023 22:20:00	32.60
06/27/2023 22:25:00	32.60
06/27/2023 22:30:00	32.60
06/27/2023 22:35:00	32.60
06/27/2023 22:40:00	32.60
06/27/2023 22:45:00	32.60
06/27/2023 22:50:00	32.60
06/27/2023 22:55:00	32.60
06/27/2023 23:00:00	32.60
06/27/2023 23:05:00	32.60
06/27/2023 23:10:00	32.60
06/27/2023 23:15:00	32.60
06/27/2023 23:20:00	32.60
06/27/2023 23:25:00	32.60
06/27/2023 23:30:00	32.60
06/27/2023 23:35:00	32.60
06/27/2023 23:40:00	32.60
06/27/2023 23:45:00	32.60
06/27/2023 23:50:00	32.60
06/27/2023 23:55:00	32.60
06/28/2023 00:00:00	32.60
06/28/2023 00:05:00	32.60
06/28/2023 00:10:00	32.60
06/28/2023 00:15:00	32.60
06/28/2023 00:20:00	32.60
06/28/2023 00:25:00	32.60
06/28/2023 00:30:00	32.60
06/28/2023 00:35:00	32.60
06/28/2023 00:40:00	32.60

River Water Level Data
Neponset River, Hyde Park, MA
March 30 - October 6, 2023

Date & Time (UTC)	Water Level (NAVD88, ft)
06/28/2023 00:45:00	32.60
06/28/2023 00:50:00	32.60
06/28/2023 00:55:00	32.60
06/28/2023 01:00:00	32.60
06/28/2023 01:05:00	32.60
06/28/2023 01:10:00	32.60
06/28/2023 01:15:00	32.60
06/28/2023 01:20:00	32.60
06/28/2023 01:25:00	32.60
06/28/2023 01:30:00	32.60
06/28/2023 01:35:00	32.60
06/28/2023 01:40:00	32.60
06/28/2023 01:45:00	32.60
06/28/2023 01:50:00	32.60
06/28/2023 01:55:00	32.60
06/28/2023 02:00:00	32.60
06/28/2023 02:05:00	32.60
06/28/2023 02:10:00	32.60
06/28/2023 02:15:00	32.60
06/28/2023 02:20:00	32.58
06/28/2023 02:25:00	32.58
06/28/2023 02:30:00	32.60
06/28/2023 02:35:00	32.60
06/28/2023 02:40:00	32.60
06/28/2023 02:45:00	32.60
06/28/2023 02:50:00	32.60
06/28/2023 02:55:00	32.60
06/28/2023 03:00:00	32.60
06/28/2023 03:05:00	32.58
06/28/2023 03:10:00	32.60
06/28/2023 03:15:00	32.58
06/28/2023 03:20:00	32.58
06/28/2023 03:25:00	32.60
06/28/2023 03:30:00	32.60
06/28/2023 03:35:00	32.58
06/28/2023 03:40:00	32.58
06/28/2023 03:45:00	32.58
06/28/2023 03:50:00	32.58
06/28/2023 03:55:00	32.58
06/28/2023 04:00:00	32.60
06/28/2023 04:05:00	32.58

River Water Level Data
Neponset River, Hyde Park, MA
March 30 - October 6, 2023

Date & Time (UTC)	Water Level (NAVD88, ft)
06/28/2023 04:10:00	32.58
06/28/2023 04:15:00	32.58
06/28/2023 04:20:00	32.58
06/28/2023 04:25:00	32.58
06/28/2023 04:30:00	32.58
06/28/2023 04:35:00	32.58
06/28/2023 04:40:00	32.58
06/28/2023 04:45:00	32.58
06/28/2023 04:50:00	32.58
06/28/2023 04:55:00	32.58
06/28/2023 05:00:00	32.60
06/28/2023 05:05:00	32.60
06/28/2023 05:10:00	32.58
06/28/2023 05:15:00	32.58
06/28/2023 05:20:00	32.60
06/28/2023 05:25:00	32.58
06/28/2023 05:30:00	32.58
06/28/2023 05:35:00	32.58
06/28/2023 05:40:00	32.58
06/28/2023 05:45:00	32.58
06/28/2023 05:50:00	32.58
06/28/2023 05:55:00	32.58
06/28/2023 06:00:00	32.58
06/28/2023 06:05:00	32.58
06/28/2023 06:10:00	32.58
06/28/2023 06:15:00	32.58
06/28/2023 06:20:00	32.58
06/28/2023 06:25:00	32.58
06/28/2023 06:30:00	32.58
06/28/2023 06:35:00	32.58
06/28/2023 06:40:00	32.58
06/28/2023 06:45:00	32.58
06/28/2023 06:50:00	32.58
06/28/2023 06:55:00	32.58
06/28/2023 07:00:00	32.58
06/28/2023 07:05:00	32.58
06/28/2023 07:10:00	32.58
06/28/2023 07:15:00	32.58
06/28/2023 07:20:00	32.58
06/28/2023 07:25:00	32.58
06/28/2023 07:30:00	32.58

River Water Level Data
Neponset River, Hyde Park, MA
March 30 - October 6, 2023

Date & Time (UTC)	Water Level (NAVD88, ft)
06/28/2023 07:35:00	32.58
06/28/2023 07:40:00	32.58
06/28/2023 07:45:00	32.58
06/28/2023 07:50:00	32.58
06/28/2023 07:55:00	32.58
06/28/2023 08:00:00	32.58
06/28/2023 08:05:00	32.58
06/28/2023 08:10:00	32.58
06/28/2023 08:15:00	32.58
06/28/2023 08:20:00	32.58
06/28/2023 08:25:00	32.58
06/28/2023 08:30:00	32.58
06/28/2023 08:35:00	32.58
06/28/2023 08:40:00	32.58
06/28/2023 08:45:00	32.58
06/28/2023 08:50:00	32.58
06/28/2023 08:55:00	32.58
06/28/2023 09:00:00	32.58
06/28/2023 09:05:00	32.58
06/28/2023 09:10:00	32.58
06/28/2023 09:15:00	32.58
06/28/2023 09:20:00	32.58
06/28/2023 09:25:00	32.58
06/28/2023 09:30:00	32.58
06/28/2023 09:35:00	32.58
06/28/2023 09:40:00	32.58
06/28/2023 09:45:00	32.58
06/28/2023 09:50:00	32.58
06/28/2023 09:55:00	32.58
06/28/2023 10:00:00	32.58
06/28/2023 10:05:00	32.58
06/28/2023 10:10:00	32.58
06/28/2023 10:15:00	32.58
06/28/2023 10:20:00	32.58
06/28/2023 10:25:00	32.58
06/28/2023 10:30:00	32.58
06/28/2023 10:35:00	32.58
06/28/2023 10:40:00	32.58
06/28/2023 10:45:00	32.58
06/28/2023 10:50:00	32.58
06/28/2023 10:55:00	32.58

River Water Level Data
Neponset River, Hyde Park, MA
March 30 - October 6, 2023

Date & Time (UTC)	Water Level (NAVD88, ft)
06/28/2023 11:00:00	32.58
06/28/2023 11:05:00	32.58
06/28/2023 11:10:00	32.60
06/28/2023 11:15:00	32.60
06/28/2023 11:20:00	32.60
06/28/2023 11:25:00	32.60
06/28/2023 11:30:00	32.62
06/28/2023 11:35:00	32.62
06/28/2023 11:40:00	32.65
06/28/2023 11:45:00	32.65
06/28/2023 11:50:00	32.65
06/28/2023 11:55:00	32.65
06/28/2023 12:00:00	32.65
06/28/2023 12:05:00	32.65
06/28/2023 12:10:00	32.65
06/28/2023 12:15:00	32.65
06/28/2023 12:20:00	32.65
06/28/2023 12:25:00	32.65
06/28/2023 12:30:00	32.65
06/28/2023 12:35:00	32.65
06/28/2023 12:40:00	32.65
06/28/2023 12:45:00	32.65
06/28/2023 12:50:00	32.65
06/28/2023 12:55:00	32.65
06/28/2023 13:00:00	32.62
06/28/2023 13:05:00	32.62
06/28/2023 13:10:00	32.62
06/28/2023 13:15:00	32.62
06/28/2023 13:20:00	32.62
06/28/2023 13:25:00	32.62
06/28/2023 13:30:00	32.62
06/28/2023 13:35:00	32.62
06/28/2023 13:40:00	32.62
06/28/2023 13:45:00	32.62
06/28/2023 13:50:00	32.62
06/28/2023 13:55:00	32.62
06/28/2023 14:00:00	32.62
06/28/2023 14:05:00	32.62
06/28/2023 14:10:00	32.62
06/28/2023 14:15:00	32.62
06/28/2023 14:20:00	32.62

River Water Level Data
Neponset River, Hyde Park, MA
March 30 - October 6, 2023

Date & Time (UTC)	Water Level (NAVD88, ft)
06/28/2023 14:25:00	32.62
06/28/2023 14:30:00	32.62
06/28/2023 14:35:00	32.62
06/28/2023 14:40:00	32.62
06/28/2023 14:45:00	32.62
06/28/2023 14:50:00	32.62
06/28/2023 14:55:00	32.62
06/28/2023 15:00:00	32.62
06/28/2023 15:05:00	32.62
06/28/2023 15:10:00	32.62
06/28/2023 15:15:00	32.62
06/28/2023 15:20:00	32.62
06/28/2023 15:25:00	32.62
06/28/2023 15:30:00	32.62
06/28/2023 15:35:00	32.62
06/28/2023 15:40:00	32.60
06/28/2023 15:45:00	32.62
06/28/2023 15:50:00	32.60
06/28/2023 15:55:00	32.62
06/28/2023 16:00:00	32.62
06/28/2023 16:05:00	32.62
06/28/2023 16:10:00	32.62
06/28/2023 16:15:00	32.62
06/28/2023 16:20:00	32.62
06/28/2023 16:25:00	32.62
06/28/2023 16:30:00	32.62
06/28/2023 16:35:00	32.62
06/28/2023 16:40:00	32.62
06/28/2023 16:45:00	32.62
06/28/2023 16:50:00	32.62
06/28/2023 16:55:00	32.62
06/28/2023 17:00:00	32.60
06/28/2023 17:05:00	32.62
06/28/2023 17:10:00	32.62
06/28/2023 17:15:00	32.62
06/28/2023 17:20:00	32.62
06/28/2023 17:25:00	32.62
06/28/2023 17:30:00	32.62
06/28/2023 17:35:00	32.62
06/28/2023 17:40:00	32.62
06/28/2023 17:45:00	32.62

River Water Level Data
Neponset River, Hyde Park, MA
March 30 - October 6, 2023

Date & Time (UTC)	Water Level (NAVD88, ft)
06/28/2023 17:50:00	32.62
06/28/2023 17:55:00	32.62
06/28/2023 18:00:00	32.62
06/28/2023 18:05:00	32.62
06/28/2023 18:10:00	32.62
06/28/2023 18:15:00	32.62
06/28/2023 18:20:00	32.62
06/28/2023 18:25:00	32.62
06/28/2023 18:30:00	32.62
06/28/2023 18:35:00	32.62
06/28/2023 18:40:00	32.62
06/28/2023 18:45:00	32.62
06/28/2023 18:50:00	32.62
06/28/2023 18:55:00	32.62
06/28/2023 19:00:00	32.62
06/28/2023 19:05:00	32.62
06/28/2023 19:10:00	32.62
06/28/2023 19:15:00	32.62
06/28/2023 19:20:00	32.62
06/28/2023 19:25:00	32.62
06/28/2023 19:30:00	32.62
06/28/2023 19:35:00	32.62
06/28/2023 19:40:00	32.62
06/28/2023 19:45:00	32.62
06/28/2023 19:50:00	32.62
06/28/2023 19:55:00	32.62
06/28/2023 20:00:00	32.65
06/28/2023 20:05:00	32.62
06/28/2023 20:10:00	32.62
06/28/2023 20:15:00	32.62
06/28/2023 20:20:00	32.62
06/28/2023 20:25:00	32.62
06/28/2023 20:30:00	32.62
06/28/2023 20:35:00	32.62
06/28/2023 20:40:00	32.65
06/28/2023 20:45:00	32.62
06/28/2023 20:50:00	32.62
06/28/2023 20:55:00	32.62
06/28/2023 21:00:00	32.62
06/28/2023 21:05:00	32.62
06/28/2023 21:10:00	32.65

River Water Level Data
Neponset River, Hyde Park, MA
March 30 - October 6, 2023

Date & Time (UTC)	Water Level (NAVD88, ft)
06/28/2023 21:15:00	32.62
06/28/2023 21:20:00	32.62
06/28/2023 21:25:00	32.62
06/28/2023 21:30:00	32.62
06/28/2023 21:35:00	32.62
06/28/2023 21:40:00	32.62
06/28/2023 21:45:00	32.62
06/28/2023 21:50:00	32.62
06/28/2023 21:55:00	32.62
06/28/2023 22:00:00	32.62
06/28/2023 22:05:00	32.62
06/28/2023 22:10:00	32.62
06/28/2023 22:15:00	32.62
06/28/2023 22:20:00	32.62
06/28/2023 22:25:00	32.62
06/28/2023 22:30:00	32.62
06/28/2023 22:35:00	32.62
06/28/2023 22:40:00	32.62
06/28/2023 22:45:00	32.62
06/28/2023 22:50:00	32.62
06/28/2023 22:55:00	32.62
06/28/2023 23:00:00	32.62
06/28/2023 23:05:00	32.62
06/28/2023 23:10:00	32.62
06/28/2023 23:15:00	32.62
06/28/2023 23:20:00	32.62
06/28/2023 23:25:00	32.62
06/28/2023 23:30:00	32.62
06/28/2023 23:35:00	32.62
06/28/2023 23:40:00	32.62
06/28/2023 23:45:00	32.62
06/28/2023 23:50:00	32.62
06/28/2023 23:55:00	32.62
06/29/2023 00:00:00	32.62
06/29/2023 00:05:00	32.62
06/29/2023 00:10:00	32.62
06/29/2023 00:15:00	32.62
06/29/2023 00:20:00	32.62
06/29/2023 00:25:00	32.62
06/29/2023 00:30:00	32.62
06/29/2023 00:35:00	32.62

River Water Level Data
Neponset River, Hyde Park, MA
March 30 - October 6, 2023

Date & Time (UTC)	Water Level (NAVD88, ft)
06/29/2023 00:40:00	32.62
06/29/2023 00:45:00	32.62
06/29/2023 00:50:00	32.65
06/29/2023 00:55:00	32.65
06/29/2023 01:00:00	32.65
06/29/2023 01:05:00	32.67
06/29/2023 01:10:00	32.67
06/29/2023 01:15:00	32.69
06/29/2023 01:20:00	32.69
06/29/2023 01:25:00	32.69
06/29/2023 01:30:00	32.69
06/29/2023 01:35:00	32.69
06/29/2023 01:40:00	32.69
06/29/2023 01:45:00	32.69
06/29/2023 01:50:00	32.69
06/29/2023 01:55:00	32.69
06/29/2023 02:00:00	32.69
06/29/2023 02:05:00	32.69
06/29/2023 02:10:00	32.69
06/29/2023 02:15:00	32.69
06/29/2023 02:20:00	32.69
06/29/2023 02:25:00	32.67
06/29/2023 02:30:00	32.67
06/29/2023 02:35:00	32.69
06/29/2023 02:40:00	32.69
06/29/2023 02:45:00	32.67
06/29/2023 02:50:00	32.67
06/29/2023 02:55:00	32.67
06/29/2023 03:00:00	32.67
06/29/2023 03:05:00	32.67
06/29/2023 03:10:00	32.67
06/29/2023 03:15:00	32.67
06/29/2023 03:20:00	32.67
06/29/2023 03:25:00	32.67
06/29/2023 03:30:00	32.67
06/29/2023 03:35:00	32.67
06/29/2023 03:40:00	32.67
06/29/2023 03:45:00	32.65
06/29/2023 03:50:00	32.67
06/29/2023 03:55:00	32.67
06/29/2023 04:00:00	32.65

River Water Level Data
Neponset River, Hyde Park, MA
March 30 - October 6, 2023

Date & Time (UTC)	Water Level (NAVD88, ft)
06/29/2023 04:05:00	32.65
06/29/2023 04:10:00	32.65
06/29/2023 04:15:00	32.65
06/29/2023 04:20:00	32.65
06/29/2023 04:25:00	32.65
06/29/2023 04:30:00	32.65
06/29/2023 04:35:00	32.65
06/29/2023 04:40:00	32.65
06/29/2023 04:45:00	32.65
06/29/2023 04:50:00	32.65
06/29/2023 04:55:00	32.65
06/29/2023 05:00:00	32.65
06/29/2023 05:05:00	32.65
06/29/2023 05:10:00	32.65
06/29/2023 05:15:00	32.65
06/29/2023 05:20:00	32.65
06/29/2023 05:25:00	32.65
06/29/2023 05:30:00	32.65
06/29/2023 05:35:00	32.65
06/29/2023 05:40:00	32.65
06/29/2023 05:45:00	32.65
06/29/2023 05:50:00	32.65
06/29/2023 05:55:00	32.62
06/29/2023 06:00:00	32.65
06/29/2023 06:05:00	32.62
06/29/2023 06:10:00	32.62
06/29/2023 06:15:00	32.62
06/29/2023 06:20:00	32.62
06/29/2023 06:25:00	32.62
06/29/2023 06:30:00	32.62
06/29/2023 06:35:00	32.62
06/29/2023 06:40:00	32.62
06/29/2023 06:45:00	32.62
06/29/2023 06:50:00	32.62
06/29/2023 06:55:00	32.62
06/29/2023 07:00:00	32.62
06/29/2023 07:05:00	32.62
06/29/2023 07:10:00	32.62
06/29/2023 07:15:00	32.62
06/29/2023 07:20:00	32.62
06/29/2023 07:25:00	32.62

River Water Level Data
Neponset River, Hyde Park, MA
March 30 - October 6, 2023

Date & Time (UTC)	Water Level (NAVD88, ft)
06/29/2023 07:30:00	32.62
06/29/2023 07:35:00	32.62
06/29/2023 07:40:00	32.62
06/29/2023 07:45:00	32.62
06/29/2023 07:50:00	32.62
06/29/2023 07:55:00	32.62
06/29/2023 08:00:00	32.62
06/29/2023 08:05:00	32.62
06/29/2023 08:10:00	32.62
06/29/2023 08:15:00	32.62
06/29/2023 08:20:00	32.62
06/29/2023 08:25:00	32.62
06/29/2023 08:30:00	32.62
06/29/2023 08:35:00	32.62
06/29/2023 08:40:00	32.62
06/29/2023 08:45:00	32.62
06/29/2023 08:50:00	32.62
06/29/2023 08:55:00	32.62
06/29/2023 09:00:00	32.62
06/29/2023 09:05:00	32.62
06/29/2023 09:10:00	32.62
06/29/2023 09:15:00	32.62
06/29/2023 09:20:00	32.62
06/29/2023 09:25:00	32.62
06/29/2023 09:30:00	32.62
06/29/2023 09:35:00	32.62
06/29/2023 09:40:00	32.62
06/29/2023 09:45:00	32.62
06/29/2023 09:50:00	32.62
06/29/2023 09:55:00	32.62
06/29/2023 10:00:00	32.62
06/29/2023 10:05:00	32.62
06/29/2023 10:10:00	32.62
06/29/2023 10:15:00	32.62
06/29/2023 10:20:00	32.62
06/29/2023 10:25:00	32.62
06/29/2023 10:30:00	32.62
06/29/2023 10:35:00	32.62
06/29/2023 10:40:00	32.62
06/29/2023 10:45:00	32.62
06/29/2023 10:50:00	32.62

River Water Level Data
Neponset River, Hyde Park, MA
March 30 - October 6, 2023

Date & Time (UTC)	Water Level (NAVD88, ft)
06/29/2023 10:55:00	32.62
06/29/2023 11:00:00	32.62
06/29/2023 11:05:00	32.62
06/29/2023 11:10:00	32.62
06/29/2023 11:15:00	32.62
06/29/2023 11:20:00	32.62
06/29/2023 11:25:00	32.62
06/29/2023 11:30:00	32.62
06/29/2023 11:35:00	32.62
06/29/2023 11:40:00	32.62
06/29/2023 11:45:00	32.62
06/29/2023 11:50:00	32.62
06/29/2023 11:55:00	32.62
06/29/2023 12:00:00	32.62
06/29/2023 12:05:00	32.62
06/29/2023 12:10:00	32.62
06/29/2023 12:15:00	32.62
06/29/2023 12:20:00	32.62
06/29/2023 12:25:00	32.62
06/29/2023 12:30:00	32.62
06/29/2023 12:35:00	32.62
06/29/2023 12:40:00	32.62
06/29/2023 12:45:00	32.62
06/29/2023 12:50:00	32.62
06/29/2023 12:55:00	32.62
06/29/2023 13:00:00	32.62
06/29/2023 13:05:00	32.62
06/29/2023 13:10:00	32.62
06/29/2023 13:15:00	32.62
06/29/2023 13:20:00	32.62
06/29/2023 13:25:00	32.62
06/29/2023 13:30:00	32.62
06/29/2023 13:35:00	32.62
06/29/2023 13:40:00	32.62
06/29/2023 13:45:00	32.62
06/29/2023 13:50:00	32.62
06/29/2023 13:55:00	32.62
06/29/2023 14:00:00	32.62
06/29/2023 14:05:00	32.62
06/29/2023 14:10:00	32.62
06/29/2023 14:15:00	32.62

River Water Level Data
Neponset River, Hyde Park, MA
March 30 - October 6, 2023

Date & Time (UTC)	Water Level (NAVD88, ft)
06/29/2023 14:20:00	32.62
06/29/2023 14:25:00	32.62
06/29/2023 14:30:00	32.62
06/29/2023 14:35:00	32.62
06/29/2023 14:40:00	32.62
06/29/2023 14:45:00	32.62
06/29/2023 14:50:00	32.62
06/29/2023 14:55:00	32.62
06/29/2023 15:00:00	32.62
06/29/2023 15:05:00	32.62
06/29/2023 15:10:00	32.62
06/29/2023 15:15:00	32.62
06/29/2023 15:20:00	32.62
06/29/2023 15:25:00	32.62
06/29/2023 15:30:00	32.62
06/29/2023 15:35:00	32.62
06/29/2023 15:40:00	32.62
06/29/2023 15:45:00	32.60
06/29/2023 15:50:00	32.62
06/29/2023 15:55:00	32.62
06/29/2023 16:00:00	32.62
06/29/2023 16:05:00	32.62
06/29/2023 16:10:00	32.62
06/29/2023 16:15:00	32.62
06/29/2023 16:20:00	32.62
06/29/2023 16:25:00	32.62
06/29/2023 16:30:00	32.62
06/29/2023 16:35:00	32.60
06/29/2023 16:40:00	32.62
06/29/2023 16:45:00	32.62
06/29/2023 16:50:00	32.62
06/29/2023 16:55:00	32.62
06/29/2023 17:00:00	32.62
06/29/2023 17:05:00	32.62
06/29/2023 17:10:00	32.62
06/29/2023 17:15:00	32.62
06/29/2023 17:20:00	32.62
06/29/2023 17:25:00	32.62
06/29/2023 17:30:00	32.60
06/29/2023 17:35:00	32.62
06/29/2023 17:40:00	32.60

River Water Level Data
Neponset River, Hyde Park, MA
March 30 - October 6, 2023

Date & Time (UTC)	Water Level (NAVD88, ft)
06/29/2023 17:45:00	32.60
06/29/2023 17:50:00	32.62
06/29/2023 17:55:00	32.60
06/29/2023 18:00:00	32.62
06/29/2023 18:05:00	32.60
06/29/2023 18:10:00	32.60
06/29/2023 18:15:00	32.60
06/29/2023 18:20:00	32.60
06/29/2023 18:25:00	32.62
06/29/2023 18:30:00	32.62
06/29/2023 18:35:00	32.62
06/29/2023 18:40:00	32.62
06/29/2023 18:45:00	32.62
06/29/2023 18:50:00	32.62
06/29/2023 18:55:00	32.62
06/29/2023 19:00:00	32.62
06/29/2023 19:05:00	32.62
06/29/2023 19:10:00	32.60
06/29/2023 19:15:00	32.60
06/29/2023 19:20:00	32.60
06/29/2023 19:25:00	32.62
06/29/2023 19:30:00	32.62
06/29/2023 19:35:00	32.60
06/29/2023 19:40:00	32.60
06/29/2023 19:45:00	32.62
06/29/2023 19:50:00	32.62
06/29/2023 19:55:00	32.62
06/29/2023 20:00:00	32.60
06/29/2023 20:05:00	32.60
06/29/2023 20:10:00	32.60
06/29/2023 20:15:00	32.62
06/29/2023 20:20:00	32.60
06/29/2023 20:25:00	32.62
06/29/2023 20:30:00	32.62
06/29/2023 20:35:00	32.62
06/29/2023 20:40:00	32.62
06/29/2023 20:45:00	32.60
06/29/2023 20:50:00	32.62
06/29/2023 20:55:00	32.60
06/29/2023 21:00:00	32.60
06/29/2023 21:05:00	32.62

River Water Level Data
Neponset River, Hyde Park, MA
March 30 - October 6, 2023

Date & Time (UTC)	Water Level (NAVD88, ft)
06/29/2023 21:10:00	32.60
06/29/2023 21:15:00	32.60
06/29/2023 21:20:00	32.60
06/29/2023 21:25:00	32.60
06/29/2023 21:30:00	32.60
06/29/2023 21:35:00	32.62
06/29/2023 21:40:00	32.60
06/29/2023 21:45:00	32.62
06/29/2023 21:50:00	32.62
06/29/2023 21:55:00	32.62
06/29/2023 22:00:00	32.60
06/29/2023 22:05:00	32.62
06/29/2023 22:10:00	32.62
06/29/2023 22:15:00	32.62
06/29/2023 22:20:00	32.60
06/29/2023 22:25:00	32.60
06/29/2023 22:30:00	32.60
06/29/2023 22:35:00	32.62
06/29/2023 22:40:00	32.60
06/29/2023 22:45:00	32.60
06/29/2023 22:50:00	32.60
06/29/2023 22:55:00	32.60
06/29/2023 23:00:00	32.60
06/29/2023 23:05:00	32.60
06/29/2023 23:10:00	32.60
06/29/2023 23:15:00	32.60
06/29/2023 23:20:00	32.60
06/29/2023 23:25:00	32.60
06/29/2023 23:30:00	32.62
06/29/2023 23:35:00	32.60
06/29/2023 23:40:00	32.60
06/29/2023 23:45:00	32.60
06/29/2023 23:50:00	32.60
06/29/2023 23:55:00	32.60
06/30/2023 00:00:00	32.60
06/30/2023 00:05:00	32.60
06/30/2023 00:10:00	32.60
06/30/2023 00:15:00	32.60
06/30/2023 00:20:00	32.60
06/30/2023 00:25:00	32.60
06/30/2023 00:30:00	32.60

River Water Level Data
Neponset River, Hyde Park, MA
March 30 - October 6, 2023

Date & Time (UTC)	Water Level (NAVD88, ft)
06/30/2023 00:35:00	32.60
06/30/2023 00:40:00	32.60
06/30/2023 00:45:00	32.60
06/30/2023 00:50:00	32.60
06/30/2023 00:55:00	32.60
06/30/2023 01:00:00	32.60
06/30/2023 01:05:00	32.60
06/30/2023 01:10:00	32.60
06/30/2023 01:15:00	32.60
06/30/2023 01:20:00	32.60
06/30/2023 01:25:00	32.60
06/30/2023 01:30:00	32.60
06/30/2023 01:35:00	32.60
06/30/2023 01:40:00	32.60
06/30/2023 01:45:00	32.60
06/30/2023 01:50:00	32.60
06/30/2023 01:55:00	32.60
06/30/2023 02:00:00	32.60
06/30/2023 02:05:00	32.60
06/30/2023 02:10:00	32.60
06/30/2023 02:15:00	32.60
06/30/2023 02:20:00	32.60
06/30/2023 02:25:00	32.60
06/30/2023 02:30:00	32.60
06/30/2023 02:35:00	32.60
06/30/2023 02:40:00	32.60
06/30/2023 02:45:00	32.60
06/30/2023 02:50:00	32.60
06/30/2023 02:55:00	32.60
06/30/2023 03:00:00	32.60
06/30/2023 03:05:00	32.60
06/30/2023 03:10:00	32.60
06/30/2023 03:15:00	32.60
06/30/2023 03:20:00	32.60
06/30/2023 03:25:00	32.60
06/30/2023 03:30:00	32.60
06/30/2023 03:35:00	32.60
06/30/2023 03:40:00	32.60
06/30/2023 03:45:00	32.60
06/30/2023 03:50:00	32.60
06/30/2023 03:55:00	32.60

River Water Level Data
Neponset River, Hyde Park, MA
March 30 - October 6, 2023

Date & Time (UTC)	Water Level (NAVD88, ft)
06/30/2023 04:00:00	32.60
06/30/2023 04:05:00	32.60
06/30/2023 04:10:00	32.60
06/30/2023 04:15:00	32.60
06/30/2023 04:20:00	32.60
06/30/2023 04:25:00	32.60
06/30/2023 04:30:00	32.60
06/30/2023 04:35:00	32.60
06/30/2023 04:40:00	32.60
06/30/2023 04:45:00	32.60
06/30/2023 04:50:00	32.58
06/30/2023 04:55:00	32.58
06/30/2023 05:00:00	32.60
06/30/2023 05:05:00	32.60
06/30/2023 05:10:00	32.60
06/30/2023 05:15:00	32.60
06/30/2023 05:20:00	32.60
06/30/2023 05:25:00	32.58
06/30/2023 05:30:00	32.60
06/30/2023 05:35:00	32.60
06/30/2023 05:40:00	32.60
06/30/2023 05:45:00	32.60
06/30/2023 05:50:00	32.60
06/30/2023 05:55:00	32.60
06/30/2023 06:00:00	32.60
06/30/2023 06:05:00	32.58
06/30/2023 06:10:00	32.58
06/30/2023 06:15:00	32.58
06/30/2023 06:20:00	32.58
06/30/2023 06:25:00	32.58
06/30/2023 06:30:00	32.60
06/30/2023 06:35:00	32.60
06/30/2023 06:40:00	32.58
06/30/2023 06:45:00	32.58
06/30/2023 06:50:00	32.58
06/30/2023 06:55:00	32.58
06/30/2023 07:00:00	32.58
06/30/2023 07:05:00	32.58
06/30/2023 07:10:00	32.58
06/30/2023 07:15:00	32.58
06/30/2023 07:20:00	32.58

River Water Level Data
Neponset River, Hyde Park, MA
March 30 - October 6, 2023

Date & Time (UTC)	Water Level (NAVD88, ft)
06/30/2023 07:25:00	32.58
06/30/2023 07:30:00	32.58
06/30/2023 07:35:00	32.58
06/30/2023 07:40:00	32.58
06/30/2023 07:45:00	32.58
06/30/2023 07:50:00	32.58
06/30/2023 07:55:00	32.58
06/30/2023 08:00:00	32.58
06/30/2023 08:05:00	32.58
06/30/2023 08:10:00	32.58
06/30/2023 08:15:00	32.58
06/30/2023 08:20:00	32.58
06/30/2023 08:25:00	32.58
06/30/2023 08:30:00	32.58
06/30/2023 08:35:00	32.58
06/30/2023 08:40:00	32.58
06/30/2023 08:45:00	32.58
06/30/2023 08:50:00	32.58
06/30/2023 08:55:00	32.58
06/30/2023 09:00:00	32.58
06/30/2023 09:05:00	32.58
06/30/2023 09:10:00	32.58
06/30/2023 09:15:00	32.58
06/30/2023 09:20:00	32.58
06/30/2023 09:25:00	32.58
06/30/2023 09:30:00	32.58
06/30/2023 09:35:00	32.58
06/30/2023 09:40:00	32.58
06/30/2023 09:45:00	32.58
06/30/2023 09:50:00	32.58
06/30/2023 09:55:00	32.58
06/30/2023 10:00:00	32.58
06/30/2023 10:05:00	32.58
06/30/2023 10:10:00	32.58
06/30/2023 10:15:00	32.58
06/30/2023 10:20:00	32.58
06/30/2023 10:25:00	32.58
06/30/2023 10:30:00	32.58
06/30/2023 10:35:00	32.58
06/30/2023 10:40:00	32.58
06/30/2023 10:45:00	32.58

River Water Level Data
Neponset River, Hyde Park, MA
March 30 - October 6, 2023

Date & Time (UTC)	Water Level (NAVD88, ft)
06/30/2023 10:50:00	32.58
06/30/2023 10:55:00	32.58
06/30/2023 11:00:00	32.58
06/30/2023 11:05:00	32.58
06/30/2023 11:10:00	32.58
06/30/2023 11:15:00	32.58
06/30/2023 11:20:00	32.58
06/30/2023 11:25:00	32.58
06/30/2023 11:30:00	32.58
06/30/2023 11:35:00	32.58
06/30/2023 11:40:00	32.58
06/30/2023 11:45:00	32.58
06/30/2023 11:50:00	32.58
06/30/2023 11:55:00	32.58
06/30/2023 12:00:00	32.58
06/30/2023 12:05:00	32.58
06/30/2023 12:10:00	32.58
06/30/2023 12:15:00	32.58
06/30/2023 12:20:00	32.58
06/30/2023 12:25:00	32.58
06/30/2023 12:30:00	32.58
06/30/2023 12:35:00	32.58
06/30/2023 12:40:00	32.58
06/30/2023 12:45:00	32.58
06/30/2023 12:50:00	32.58
06/30/2023 12:55:00	32.58
06/30/2023 13:00:00	32.58
06/30/2023 13:05:00	32.58
06/30/2023 13:10:00	32.58
06/30/2023 13:15:00	32.58
06/30/2023 13:20:00	32.58
06/30/2023 13:25:00	32.58
06/30/2023 13:30:00	32.58
06/30/2023 13:35:00	32.58
06/30/2023 13:40:00	32.58
06/30/2023 13:45:00	32.58
06/30/2023 13:50:00	32.58
06/30/2023 13:55:00	32.58
06/30/2023 14:00:00	32.58
06/30/2023 14:05:00	32.58
06/30/2023 14:10:00	32.58

River Water Level Data
Neponset River, Hyde Park, MA
March 30 - October 6, 2023

Date & Time (UTC)	Water Level (NAVD88, ft)
06/30/2023 14:15:00	32.58
06/30/2023 14:20:00	32.58
06/30/2023 14:25:00	32.58
06/30/2023 14:30:00	32.58
06/30/2023 14:35:00	32.58
06/30/2023 14:40:00	32.58
06/30/2023 14:45:00	32.55
06/30/2023 14:50:00	32.58
06/30/2023 14:55:00	32.55
06/30/2023 15:00:00	32.58
06/30/2023 15:05:00	32.58
06/30/2023 15:10:00	32.55
06/30/2023 15:15:00	32.55
06/30/2023 15:20:00	32.58
06/30/2023 15:25:00	32.58
06/30/2023 15:30:00	32.55
06/30/2023 15:35:00	32.58
06/30/2023 15:40:00	32.58
06/30/2023 15:45:00	32.55
06/30/2023 15:50:00	32.58
06/30/2023 15:55:00	32.58
06/30/2023 16:00:00	32.58
06/30/2023 16:05:00	32.58
06/30/2023 16:10:00	32.58
06/30/2023 16:15:00	32.55
06/30/2023 16:20:00	32.55
06/30/2023 16:25:00	32.58
06/30/2023 16:30:00	32.55
06/30/2023 16:35:00	32.55
06/30/2023 16:40:00	32.55
06/30/2023 16:45:00	32.55
06/30/2023 16:50:00	32.55
06/30/2023 16:55:00	32.55
06/30/2023 17:00:00	32.55
06/30/2023 17:05:00	32.55
06/30/2023 17:10:00	32.55
06/30/2023 17:15:00	32.55
06/30/2023 17:20:00	32.55
06/30/2023 17:25:00	32.55
06/30/2023 17:30:00	32.55
06/30/2023 17:35:00	32.55

River Water Level Data
Neponset River, Hyde Park, MA
March 30 - October 6, 2023

Date & Time (UTC)	Water Level (NAVD88, ft)
06/30/2023 17:40:00	32.55
06/30/2023 17:45:00	32.55
06/30/2023 17:50:00	32.55
06/30/2023 17:55:00	32.55
06/30/2023 18:00:00	32.55
06/30/2023 18:05:00	32.55
06/30/2023 18:10:00	32.55
06/30/2023 18:15:00	32.55
06/30/2023 18:20:00	32.55
06/30/2023 18:25:00	32.55
06/30/2023 18:30:00	32.55
06/30/2023 18:35:00	32.55
06/30/2023 18:40:00	32.55
06/30/2023 18:45:00	32.55
06/30/2023 18:50:00	32.55
06/30/2023 18:55:00	32.55
06/30/2023 19:00:00	32.55
06/30/2023 19:05:00	32.55
06/30/2023 19:10:00	32.55
06/30/2023 19:15:00	32.55
06/30/2023 19:20:00	32.55
06/30/2023 19:25:00	32.55
06/30/2023 19:30:00	32.55
06/30/2023 19:35:00	32.55
06/30/2023 19:40:00	32.55
06/30/2023 19:45:00	32.55
06/30/2023 19:50:00	32.53
06/30/2023 19:55:00	32.55
06/30/2023 20:00:00	32.55
06/30/2023 20:05:00	32.55
06/30/2023 20:10:00	32.55
06/30/2023 20:15:00	32.55
06/30/2023 20:20:00	32.55
06/30/2023 20:25:00	32.55
06/30/2023 20:30:00	32.55
06/30/2023 20:35:00	32.55
06/30/2023 20:40:00	32.53
06/30/2023 20:45:00	32.55
06/30/2023 20:50:00	32.55
06/30/2023 20:55:00	32.53
06/30/2023 21:00:00	32.55

River Water Level Data
Neponset River, Hyde Park, MA
March 30 - October 6, 2023

Date & Time (UTC)	Water Level (NAVD88, ft)
06/30/2023 21:05:00	32.53
06/30/2023 21:10:00	32.55
06/30/2023 21:15:00	32.53
06/30/2023 21:20:00	32.53
06/30/2023 21:25:00	32.53
06/30/2023 21:30:00	32.53
06/30/2023 21:35:00	32.53
06/30/2023 21:40:00	32.53
06/30/2023 21:45:00	32.55
06/30/2023 21:50:00	32.55
06/30/2023 21:55:00	32.53
06/30/2023 22:00:00	32.53
06/30/2023 22:05:00	32.53
06/30/2023 22:10:00	32.53
06/30/2023 22:15:00	32.53
06/30/2023 22:20:00	32.53
06/30/2023 22:25:00	32.53
06/30/2023 22:30:00	32.53
06/30/2023 22:35:00	32.53
06/30/2023 22:40:00	32.53
06/30/2023 22:45:00	32.53
06/30/2023 22:50:00	32.53
06/30/2023 22:55:00	32.53
06/30/2023 23:00:00	32.55
06/30/2023 23:05:00	32.53
06/30/2023 23:10:00	32.53
06/30/2023 23:15:00	32.53
06/30/2023 23:20:00	32.53
06/30/2023 23:25:00	32.53
06/30/2023 23:30:00	32.53
06/30/2023 23:35:00	32.53
06/30/2023 23:40:00	32.53
06/30/2023 23:45:00	32.53
06/30/2023 23:50:00	32.53
06/30/2023 23:55:00	32.53
07/01/2023 00:00:00	32.53
07/01/2023 00:05:00	32.53
07/01/2023 00:10:00	32.53
07/01/2023 00:15:00	32.53
07/01/2023 00:20:00	32.53
07/01/2023 00:25:00	32.53

River Water Level Data
Neponset River, Hyde Park, MA
March 30 - October 6, 2023

Date & Time (UTC)	Water Level (NAVD88, ft)
07/01/2023 00:30:00	32.53
07/01/2023 00:35:00	32.53
07/01/2023 00:40:00	32.53
07/01/2023 00:45:00	32.53
07/01/2023 00:50:00	32.53
07/01/2023 00:55:00	32.53
07/01/2023 01:00:00	32.53
07/01/2023 01:05:00	32.53
07/01/2023 01:10:00	32.53
07/01/2023 01:15:00	32.53
07/01/2023 01:20:00	32.53
07/01/2023 01:25:00	32.53
07/01/2023 01:30:00	32.53
07/01/2023 01:35:00	32.53
07/01/2023 01:40:00	32.53
07/01/2023 01:45:00	32.53
07/01/2023 01:50:00	32.53
07/01/2023 01:55:00	32.53
07/01/2023 02:00:00	32.53
07/01/2023 02:05:00	32.53
07/01/2023 02:10:00	32.53
07/01/2023 02:15:00	32.53
07/01/2023 02:20:00	32.53
07/01/2023 02:25:00	32.53
07/01/2023 02:30:00	32.53
07/01/2023 02:35:00	32.53
07/01/2023 02:40:00	32.53
07/01/2023 02:45:00	32.53
07/01/2023 02:50:00	32.53
07/01/2023 02:55:00	32.53
07/01/2023 03:00:00	32.53
07/01/2023 03:05:00	32.53
07/01/2023 03:10:00	32.53
07/01/2023 03:15:00	32.53
07/01/2023 03:20:00	32.53
07/01/2023 03:25:00	32.53
07/01/2023 03:30:00	32.53
07/01/2023 03:35:00	32.53
07/01/2023 03:40:00	32.53
07/01/2023 03:45:00	32.53
07/01/2023 03:50:00	32.53

River Water Level Data
Neponset River, Hyde Park, MA
March 30 - October 6, 2023

Date & Time (UTC)	Water Level (NAVD88, ft)
07/01/2023 03:55:00	32.51
07/01/2023 04:00:00	32.53
07/01/2023 04:05:00	32.53
07/01/2023 04:10:00	32.53
07/01/2023 04:15:00	32.53
07/01/2023 04:20:00	32.53
07/01/2023 04:25:00	32.53
07/01/2023 04:30:00	32.53
07/01/2023 04:35:00	32.51
07/01/2023 04:40:00	32.51
07/01/2023 04:45:00	32.51
07/01/2023 04:50:00	32.51
07/01/2023 04:55:00	32.53
07/01/2023 05:00:00	32.53
07/01/2023 05:05:00	32.53
07/01/2023 05:10:00	32.51
07/01/2023 05:15:00	32.53
07/01/2023 05:20:00	32.53
07/01/2023 05:25:00	32.53
07/01/2023 05:30:00	32.51
07/01/2023 05:35:00	32.51
07/01/2023 05:40:00	32.51
07/01/2023 05:45:00	32.51
07/01/2023 05:50:00	32.51
07/01/2023 05:55:00	32.51
07/01/2023 06:00:00	32.51
07/01/2023 06:05:00	32.51
07/01/2023 06:10:00	32.51
07/01/2023 06:15:00	32.51
07/01/2023 06:20:00	32.51
07/01/2023 06:25:00	32.51
07/01/2023 06:30:00	32.51
07/01/2023 06:35:00	32.51
07/01/2023 06:40:00	32.51
07/01/2023 06:45:00	32.51
07/01/2023 06:50:00	32.51
07/01/2023 06:55:00	32.51
07/01/2023 07:00:00	32.51
07/01/2023 07:05:00	32.51
07/01/2023 07:10:00	32.51
07/01/2023 07:15:00	32.51

River Water Level Data
Neponset River, Hyde Park, MA
March 30 - October 6, 2023

Date & Time (UTC)	Water Level (NAVD88, ft)
07/01/2023 07:20:00	32.51
07/01/2023 07:25:00	32.51
07/01/2023 07:30:00	32.51
07/01/2023 07:35:00	32.51
07/01/2023 07:40:00	32.51
07/01/2023 07:45:00	32.51
07/01/2023 07:50:00	32.51
07/01/2023 07:55:00	32.51
07/01/2023 08:00:00	32.51
07/01/2023 08:05:00	32.51
07/01/2023 08:10:00	32.51
07/01/2023 08:15:00	32.51
07/01/2023 08:20:00	32.51
07/01/2023 08:25:00	32.51
07/01/2023 08:30:00	32.51
07/01/2023 08:35:00	32.51
07/01/2023 08:40:00	32.51
07/01/2023 08:45:00	32.51
07/01/2023 08:50:00	32.51
07/01/2023 08:55:00	32.51
07/01/2023 09:00:00	32.51
07/01/2023 09:05:00	32.51
07/01/2023 09:10:00	32.51
07/01/2023 09:15:00	32.51
07/01/2023 09:20:00	32.51
07/01/2023 09:25:00	32.51
07/01/2023 09:30:00	32.51
07/01/2023 09:35:00	32.51
07/01/2023 09:40:00	32.51
07/01/2023 09:45:00	32.51
07/01/2023 09:50:00	32.51
07/01/2023 09:55:00	32.51
07/01/2023 10:00:00	32.51
07/01/2023 10:05:00	32.51
07/01/2023 10:10:00	32.51
07/01/2023 10:15:00	32.51
07/01/2023 10:20:00	32.51
07/01/2023 10:25:00	32.51
07/01/2023 10:30:00	32.51
07/01/2023 10:35:00	32.51
07/01/2023 10:40:00	32.51

River Water Level Data
Neponset River, Hyde Park, MA
March 30 - October 6, 2023

Date & Time (UTC)	Water Level (NAVD88, ft)
07/01/2023 10:45:00	32.51
07/01/2023 10:50:00	32.51
07/01/2023 10:55:00	32.51
07/01/2023 11:00:00	32.51
07/01/2023 11:05:00	32.51
07/01/2023 11:10:00	32.51
07/01/2023 11:15:00	32.51
07/01/2023 11:20:00	32.51
07/01/2023 11:25:00	32.51
07/01/2023 11:30:00	32.51
07/01/2023 11:35:00	32.51
07/01/2023 11:40:00	32.51
07/01/2023 11:45:00	32.51
07/01/2023 11:50:00	32.51
07/01/2023 11:55:00	32.51
07/01/2023 12:00:00	32.51
07/01/2023 12:05:00	32.51
07/01/2023 12:10:00	32.51
07/01/2023 12:15:00	32.51
07/01/2023 12:20:00	32.51
07/01/2023 12:25:00	32.51
07/01/2023 12:30:00	32.51
07/01/2023 12:35:00	32.51
07/01/2023 12:40:00	32.51
07/01/2023 12:45:00	32.51
07/01/2023 12:50:00	32.51
07/01/2023 12:55:00	32.51
07/01/2023 13:00:00	32.51
07/01/2023 13:05:00	32.51
07/01/2023 13:10:00	32.51
07/01/2023 13:15:00	32.48
07/01/2023 13:20:00	32.51
07/01/2023 13:25:00	32.48
07/01/2023 13:30:00	32.48
07/01/2023 13:35:00	32.48
07/01/2023 13:40:00	32.48
07/01/2023 13:45:00	32.48
07/01/2023 13:50:00	32.48
07/01/2023 13:55:00	32.48
07/01/2023 14:00:00	32.48
07/01/2023 14:05:00	32.48

River Water Level Data
Neponset River, Hyde Park, MA
March 30 - October 6, 2023

Date & Time (UTC)	Water Level (NAVD88, ft)
07/01/2023 14:10:00	32.48
07/01/2023 14:15:00	32.48
07/01/2023 14:20:00	32.51
07/01/2023 14:25:00	32.48
07/01/2023 14:30:00	32.48
07/01/2023 14:35:00	32.48
07/01/2023 14:40:00	32.48
07/01/2023 14:45:00	32.48
07/01/2023 14:50:00	32.48
07/01/2023 14:55:00	32.48
07/01/2023 15:00:00	32.48
07/01/2023 15:05:00	32.48
07/01/2023 15:10:00	32.48
07/01/2023 15:15:00	32.48
07/01/2023 15:20:00	32.48
07/01/2023 15:25:00	32.48
07/01/2023 15:30:00	32.51
07/01/2023 15:35:00	32.48
07/01/2023 15:40:00	32.48
07/01/2023 15:45:00	32.48
07/01/2023 15:50:00	32.48
07/01/2023 15:55:00	32.48
07/01/2023 16:00:00	32.48
07/01/2023 16:05:00	32.48
07/01/2023 16:10:00	32.48
07/01/2023 16:15:00	32.48
07/01/2023 16:20:00	32.48
07/01/2023 16:25:00	32.48
07/01/2023 16:30:00	32.48
07/01/2023 16:35:00	32.48
07/01/2023 16:40:00	32.48
07/01/2023 16:45:00	32.51
07/01/2023 16:50:00	32.48
07/01/2023 16:55:00	32.48
07/01/2023 17:00:00	32.48
07/01/2023 17:05:00	32.48
07/01/2023 17:10:00	32.48
07/01/2023 17:15:00	32.48
07/01/2023 17:20:00	32.48
07/01/2023 17:25:00	32.48
07/01/2023 17:30:00	32.48

River Water Level Data
Neponset River, Hyde Park, MA
March 30 - October 6, 2023

Date & Time (UTC)	Water Level (NAVD88, ft)
07/01/2023 17:35:00	32.48
07/01/2023 17:40:00	32.48
07/01/2023 17:45:00	32.48
07/01/2023 17:50:00	32.48
07/01/2023 17:55:00	32.48
07/01/2023 18:00:00	32.48
07/01/2023 18:05:00	32.48
07/01/2023 18:10:00	32.48
07/01/2023 18:15:00	32.48
07/01/2023 18:20:00	32.48
07/01/2023 18:25:00	32.48
07/01/2023 18:30:00	32.48
07/01/2023 18:35:00	32.48
07/01/2023 18:40:00	32.48
07/01/2023 18:45:00	32.48
07/01/2023 18:50:00	32.48
07/01/2023 18:55:00	32.48
07/01/2023 19:00:00	32.48
07/01/2023 19:05:00	32.48
07/01/2023 19:10:00	32.48
07/01/2023 19:15:00	32.48
07/01/2023 19:20:00	32.48
07/01/2023 19:25:00	32.48
07/01/2023 19:30:00	32.48
07/01/2023 19:35:00	32.48
07/01/2023 19:40:00	32.48
07/01/2023 19:45:00	32.49
07/01/2023 19:50:00	32.49
07/01/2023 19:55:00	32.49
07/01/2023 20:00:00	32.49
07/01/2023 20:05:00	32.49
07/01/2023 20:10:00	32.49
07/01/2023 20:15:00	32.46
07/01/2023 20:20:00	32.48
07/01/2023 20:25:00	32.49
07/01/2023 20:30:00	32.46
07/01/2023 20:35:00	32.49
07/01/2023 20:40:00	32.46
07/01/2023 20:45:00	32.46
07/01/2023 20:50:00	32.46
07/01/2023 20:55:00	32.46

River Water Level Data
Neponset River, Hyde Park, MA
March 30 - October 6, 2023

Date & Time (UTC)	Water Level (NAVD88, ft)
07/01/2023 21:00:00	32.48
07/01/2023 21:05:00	32.46
07/01/2023 21:10:00	32.46
07/01/2023 21:15:00	32.46
07/01/2023 21:20:00	32.46
07/01/2023 21:25:00	32.46
07/01/2023 21:30:00	32.46
07/01/2023 21:35:00	32.46
07/01/2023 21:40:00	32.46
07/01/2023 21:45:00	32.46
07/01/2023 21:50:00	32.46
07/01/2023 21:55:00	32.48
07/01/2023 22:00:00	32.46
07/01/2023 22:05:00	32.46
07/01/2023 22:10:00	32.46
07/01/2023 22:15:00	32.46
07/01/2023 22:20:00	32.46
07/01/2023 22:25:00	32.46
07/01/2023 22:30:00	32.46
07/01/2023 22:35:00	32.46
07/01/2023 22:40:00	32.49
07/01/2023 22:45:00	32.46
07/01/2023 22:50:00	32.46
07/01/2023 22:55:00	32.46
07/01/2023 23:00:00	32.46
07/01/2023 23:05:00	32.46
07/01/2023 23:10:00	32.46
07/01/2023 23:15:00	32.46
07/01/2023 23:20:00	32.46
07/01/2023 23:25:00	32.46
07/01/2023 23:30:00	32.46
07/01/2023 23:35:00	32.46
07/01/2023 23:40:00	32.46
07/01/2023 23:45:00	32.46
07/01/2023 23:50:00	32.46
07/01/2023 23:55:00	32.46
07/02/2023 00:00:00	32.46
07/02/2023 00:05:00	32.46
07/02/2023 00:10:00	32.46
07/02/2023 00:15:00	32.46
07/02/2023 00:20:00	32.46

River Water Level Data
Neponset River, Hyde Park, MA
March 30 - October 6, 2023

Date & Time (UTC)	Water Level (NAVD88, ft)
07/02/2023 00:25:00	32.46
07/02/2023 00:30:00	32.46
07/02/2023 00:35:00	32.46
07/02/2023 00:40:00	32.46
07/02/2023 00:45:00	32.46
07/02/2023 00:50:00	32.46
07/02/2023 00:55:00	32.46
07/02/2023 01:00:00	32.46
07/02/2023 01:05:00	32.46
07/02/2023 01:10:00	32.46
07/02/2023 01:15:00	32.46
07/02/2023 01:20:00	32.46
07/02/2023 01:25:00	32.46
07/02/2023 01:30:00	32.46
07/02/2023 01:35:00	32.46
07/02/2023 01:40:00	32.46
07/02/2023 01:45:00	32.46
07/02/2023 01:50:00	32.46
07/02/2023 01:55:00	32.46
07/02/2023 02:00:00	32.46
07/02/2023 02:05:00	32.46
07/02/2023 02:10:00	32.46
07/02/2023 02:15:00	32.46
07/02/2023 02:20:00	32.46
07/02/2023 02:25:00	32.46
07/02/2023 02:30:00	32.46
07/02/2023 02:35:00	32.46
07/02/2023 02:40:00	32.46
07/02/2023 02:45:00	32.46
07/02/2023 02:50:00	32.46
07/02/2023 02:55:00	32.46
07/02/2023 03:00:00	32.46
07/02/2023 03:05:00	32.46
07/02/2023 03:10:00	32.46
07/02/2023 03:15:00	32.46
07/02/2023 03:20:00	32.46
07/02/2023 03:25:00	32.46
07/02/2023 03:30:00	32.46
07/02/2023 03:35:00	32.46
07/02/2023 03:40:00	32.46
07/02/2023 03:45:00	32.46

River Water Level Data
Neponset River, Hyde Park, MA
March 30 - October 6, 2023

Date & Time (UTC)	Water Level (NAVD88, ft)
07/02/2023 03:50:00	32.46
07/02/2023 03:55:00	32.46
07/02/2023 04:00:00	32.46
07/02/2023 04:05:00	32.46
07/02/2023 04:10:00	32.46
07/02/2023 04:15:00	32.46
07/02/2023 04:20:00	32.46
07/02/2023 04:25:00	32.46
07/02/2023 04:30:00	32.46
07/02/2023 04:35:00	32.46
07/02/2023 04:40:00	32.46
07/02/2023 04:45:00	32.46
07/02/2023 04:50:00	32.46
07/02/2023 04:55:00	32.46
07/02/2023 05:00:00	32.46
07/02/2023 05:05:00	32.46
07/02/2023 05:10:00	32.46
07/02/2023 05:15:00	32.46
07/02/2023 05:20:00	32.46
07/02/2023 05:25:00	32.46
07/02/2023 05:30:00	32.46
07/02/2023 05:35:00	32.46
07/02/2023 05:40:00	32.46
07/02/2023 05:45:00	32.46
07/02/2023 05:50:00	32.46
07/02/2023 05:55:00	32.46
07/02/2023 06:00:00	32.46
07/02/2023 06:05:00	32.46
07/02/2023 06:10:00	32.46
07/02/2023 06:15:00	32.46
07/02/2023 06:20:00	32.46
07/02/2023 06:25:00	32.46
07/02/2023 06:30:00	32.46
07/02/2023 06:35:00	32.46
07/02/2023 06:40:00	32.46
07/02/2023 06:45:00	32.46
07/02/2023 06:50:00	32.46
07/02/2023 06:55:00	32.46
07/02/2023 07:00:00	32.46
07/02/2023 07:05:00	32.46
07/02/2023 07:10:00	32.46

River Water Level Data
Neponset River, Hyde Park, MA
March 30 - October 6, 2023

Date & Time (UTC)	Water Level (NAVD88, ft)
07/02/2023 07:15:00	32.46
07/02/2023 07:20:00	32.46
07/02/2023 07:25:00	32.46
07/02/2023 07:30:00	32.46
07/02/2023 07:35:00	32.46
07/02/2023 07:40:00	32.46
07/02/2023 07:45:00	32.46
07/02/2023 07:50:00	32.46
07/02/2023 07:55:00	32.46
07/02/2023 08:00:00	32.46
07/02/2023 08:05:00	32.46
07/02/2023 08:10:00	32.46
07/02/2023 08:15:00	32.46
07/02/2023 08:20:00	32.46
07/02/2023 08:25:00	32.46
07/02/2023 08:30:00	32.46
07/02/2023 08:35:00	32.46
07/02/2023 08:40:00	32.46
07/02/2023 08:45:00	32.46
07/02/2023 08:50:00	32.46
07/02/2023 08:55:00	32.46
07/02/2023 09:00:00	32.46
07/02/2023 09:05:00	32.46
07/02/2023 09:10:00	32.46
07/02/2023 09:15:00	32.46
07/02/2023 09:20:00	32.46
07/02/2023 09:25:00	32.46
07/02/2023 09:30:00	32.46
07/02/2023 09:35:00	32.46
07/02/2023 09:40:00	32.46
07/02/2023 09:45:00	32.46
07/02/2023 09:50:00	32.46
07/02/2023 09:55:00	32.44
07/02/2023 10:00:00	32.46
07/02/2023 10:05:00	32.46
07/02/2023 10:10:00	32.46
07/02/2023 10:15:00	32.46
07/02/2023 10:20:00	32.46
07/02/2023 10:25:00	32.46
07/02/2023 10:30:00	32.46
07/02/2023 10:35:00	32.46

River Water Level Data
Neponset River, Hyde Park, MA
March 30 - October 6, 2023

Date & Time (UTC)	Water Level (NAVD88, ft)
07/02/2023 10:40:00	32.46
07/02/2023 10:45:00	32.46
07/02/2023 10:50:00	32.44
07/02/2023 10:55:00	32.46
07/02/2023 11:00:00	32.46
07/02/2023 11:05:00	32.46
07/02/2023 11:10:00	32.46
07/02/2023 11:15:00	32.46
07/02/2023 11:20:00	32.44
07/02/2023 11:25:00	32.46
07/02/2023 11:30:00	32.44
07/02/2023 11:35:00	32.46
07/02/2023 11:40:00	32.44
07/02/2023 11:45:00	32.46
07/02/2023 11:50:00	32.44
07/02/2023 11:55:00	32.46
07/02/2023 12:00:00	32.44
07/02/2023 12:05:00	32.44
07/02/2023 12:10:00	32.44
07/02/2023 12:15:00	32.46
07/02/2023 12:20:00	32.44
07/02/2023 12:25:00	32.44
07/02/2023 12:30:00	32.46
07/02/2023 12:35:00	32.44
07/02/2023 12:40:00	32.44
07/02/2023 12:45:00	32.44
07/02/2023 12:50:00	32.44
07/02/2023 12:55:00	32.46
07/02/2023 13:00:00	32.44
07/02/2023 13:05:00	32.44
07/02/2023 13:10:00	32.46
07/02/2023 13:15:00	32.44
07/02/2023 13:20:00	32.44
07/02/2023 13:25:00	32.44
07/02/2023 13:30:00	32.46
07/02/2023 13:35:00	32.44
07/02/2023 13:40:00	32.46
07/02/2023 13:45:00	32.46
07/02/2023 13:50:00	32.46
07/02/2023 13:55:00	32.46
07/02/2023 14:00:00	32.44

River Water Level Data
Neponset River, Hyde Park, MA
March 30 - October 6, 2023

Date & Time (UTC)	Water Level (NAVD88, ft)
07/02/2023 14:05:00	32.44
07/02/2023 14:10:00	32.46
07/02/2023 14:15:00	32.46
07/02/2023 14:20:00	32.44
07/02/2023 14:25:00	32.44
07/02/2023 14:30:00	32.44
07/02/2023 14:35:00	32.44
07/02/2023 14:40:00	32.44
07/02/2023 14:45:00	32.44
07/02/2023 14:50:00	32.46
07/02/2023 14:55:00	32.44
07/02/2023 15:00:00	32.44
07/02/2023 15:05:00	32.44
07/02/2023 15:10:00	32.44
07/02/2023 15:15:00	32.44
07/02/2023 15:20:00	32.44
07/02/2023 15:25:00	32.44
07/02/2023 15:30:00	32.46
07/02/2023 15:35:00	32.44
07/02/2023 15:40:00	32.44
07/02/2023 15:45:00	32.44
07/02/2023 15:50:00	32.44
07/02/2023 15:55:00	32.44
07/02/2023 16:00:00	32.44
07/02/2023 16:05:00	32.46
07/02/2023 16:10:00	32.44
07/02/2023 16:15:00	32.44
07/02/2023 16:20:00	32.44
07/02/2023 16:25:00	32.44
07/02/2023 16:30:00	32.44
07/02/2023 16:35:00	32.44
07/02/2023 16:40:00	32.44
07/02/2023 16:45:00	32.44
07/02/2023 16:50:00	32.44
07/02/2023 16:55:00	32.44
07/02/2023 17:00:00	32.44
07/02/2023 17:05:00	32.44
07/02/2023 17:10:00	32.44
07/02/2023 17:15:00	32.44
07/02/2023 17:20:00	32.44
07/02/2023 17:25:00	32.44

River Water Level Data
Neponset River, Hyde Park, MA
March 30 - October 6, 2023

Date & Time (UTC)	Water Level (NAVD88, ft)
07/02/2023 17:30:00	32.44
07/02/2023 17:35:00	32.44
07/02/2023 17:40:00	32.44
07/02/2023 17:45:00	32.44
07/02/2023 17:50:00	32.44
07/02/2023 17:55:00	32.44
07/02/2023 18:00:00	32.44
07/02/2023 18:05:00	32.44
07/02/2023 18:10:00	32.44
07/02/2023 18:15:00	32.44
07/02/2023 18:20:00	32.44
07/02/2023 18:25:00	32.44
07/02/2023 18:30:00	32.44
07/02/2023 18:35:00	32.44
07/02/2023 18:40:00	32.44
07/02/2023 18:45:00	32.44
07/02/2023 18:50:00	32.44
07/02/2023 18:55:00	32.44
07/02/2023 19:00:00	32.46
07/02/2023 19:05:00	32.44
07/02/2023 19:10:00	32.46
07/02/2023 19:15:00	32.48
07/02/2023 19:20:00	32.51
07/02/2023 19:25:00	32.53
07/02/2023 19:30:00	32.55
07/02/2023 19:35:00	32.55
07/02/2023 19:40:00	32.58
07/02/2023 19:45:00	32.58
07/02/2023 19:50:00	32.58
07/02/2023 19:55:00	32.58
07/02/2023 20:00:00	32.58
07/02/2023 20:05:00	32.58
07/02/2023 20:10:00	32.58
07/02/2023 20:15:00	32.58
07/02/2023 20:20:00	32.58
07/02/2023 20:25:00	32.58
07/02/2023 20:30:00	32.58
07/02/2023 20:35:00	32.55
07/02/2023 20:40:00	32.55
07/02/2023 20:45:00	32.55
07/02/2023 20:50:00	32.55

River Water Level Data
Neponset River, Hyde Park, MA
March 30 - October 6, 2023

Date & Time (UTC)	Water Level (NAVD88, ft)
07/02/2023 20:55:00	32.55
07/02/2023 21:00:00	32.55
07/02/2023 21:05:00	32.55
07/02/2023 21:10:00	32.53
07/02/2023 21:15:00	32.53
07/02/2023 21:20:00	32.53
07/02/2023 21:25:00	32.53
07/02/2023 21:30:00	32.53
07/02/2023 21:35:00	32.53
07/02/2023 21:40:00	32.53
07/02/2023 21:45:00	32.51
07/02/2023 21:50:00	32.53
07/02/2023 21:55:00	32.53
07/02/2023 22:00:00	32.51
07/02/2023 22:05:00	32.51
07/02/2023 22:10:00	32.51
07/02/2023 22:15:00	32.51
07/02/2023 22:20:00	32.51
07/02/2023 22:25:00	32.51
07/02/2023 22:30:00	32.51
07/02/2023 22:35:00	32.51
07/02/2023 22:40:00	32.51
07/02/2023 22:45:00	32.51
07/02/2023 22:50:00	32.51
07/02/2023 22:55:00	32.51
07/02/2023 23:00:00	32.51
07/02/2023 23:05:00	32.51
07/02/2023 23:10:00	32.51
07/02/2023 23:15:00	32.48
07/02/2023 23:20:00	32.51
07/02/2023 23:25:00	32.51
07/02/2023 23:30:00	32.51
07/02/2023 23:35:00	32.48
07/02/2023 23:40:00	32.51
07/02/2023 23:45:00	32.51
07/02/2023 23:50:00	32.48
07/02/2023 23:55:00	32.51
07/03/2023 00:00:00	32.48
07/03/2023 00:05:00	32.48
07/03/2023 00:10:00	32.48
07/03/2023 00:15:00	32.48

River Water Level Data
Neponset River, Hyde Park, MA
March 30 - October 6, 2023

Date & Time (UTC)	Water Level (NAVD88, ft)
07/03/2023 00:20:00	32.48
07/03/2023 00:25:00	32.48
07/03/2023 00:30:00	32.48
07/03/2023 00:35:00	32.48
07/03/2023 00:40:00	32.48
07/03/2023 00:45:00	32.48
07/03/2023 00:50:00	32.48
07/03/2023 00:55:00	32.51
07/03/2023 01:00:00	32.48
07/03/2023 01:05:00	32.48
07/03/2023 01:10:00	32.48
07/03/2023 01:15:00	32.48
07/03/2023 01:20:00	32.48
07/03/2023 01:25:00	32.48
07/03/2023 01:30:00	32.51
07/03/2023 01:35:00	32.51
07/03/2023 01:40:00	32.51
07/03/2023 01:45:00	32.51
07/03/2023 01:50:00	32.51
07/03/2023 01:55:00	32.51
07/03/2023 02:00:00	32.48
07/03/2023 02:05:00	32.48
07/03/2023 02:10:00	32.48
07/03/2023 02:15:00	32.51
07/03/2023 02:20:00	32.51
07/03/2023 02:25:00	32.51
07/03/2023 02:30:00	32.51
07/03/2023 02:35:00	32.51
07/03/2023 02:40:00	32.51
07/03/2023 02:45:00	32.51
07/03/2023 02:50:00	32.51
07/03/2023 02:55:00	32.51
07/03/2023 03:00:00	32.51
07/03/2023 03:05:00	32.51
07/03/2023 03:10:00	32.51
07/03/2023 03:15:00	32.51
07/03/2023 03:20:00	32.51
07/03/2023 03:25:00	32.51
07/03/2023 03:30:00	32.51
07/03/2023 03:35:00	32.51
07/03/2023 03:40:00	32.51

River Water Level Data
Neponset River, Hyde Park, MA
March 30 - October 6, 2023

Date & Time (UTC)	Water Level (NAVD88, ft)
07/03/2023 03:45:00	32.51
07/03/2023 03:50:00	32.51
07/03/2023 03:55:00	32.51
07/03/2023 04:00:00	32.51
07/03/2023 04:05:00	32.51
07/03/2023 04:10:00	32.51
07/03/2023 04:15:00	32.51
07/03/2023 04:20:00	32.51
07/03/2023 04:25:00	32.51
07/03/2023 04:30:00	32.51
07/03/2023 04:35:00	32.51
07/03/2023 04:40:00	32.51
07/03/2023 04:45:00	32.51
07/03/2023 04:50:00	32.51
07/03/2023 04:55:00	32.51
07/03/2023 05:00:00	32.53
07/03/2023 05:05:00	32.55
07/03/2023 05:10:00	32.58
07/03/2023 05:15:00	32.58
07/03/2023 05:20:00	32.62
07/03/2023 05:25:00	32.65
07/03/2023 05:30:00	32.67
07/03/2023 05:35:00	32.69
07/03/2023 05:40:00	32.76
07/03/2023 05:45:00	32.79
07/03/2023 05:50:00	32.81
07/03/2023 05:55:00	32.81
07/03/2023 06:00:00	32.83
07/03/2023 06:05:00	32.83
07/03/2023 06:10:00	32.83
07/03/2023 06:15:00	32.83
07/03/2023 06:20:00	32.83
07/03/2023 06:25:00	32.83
07/03/2023 06:30:00	32.83
07/03/2023 06:35:00	32.83
07/03/2023 06:40:00	32.83
07/03/2023 06:45:00	32.83
07/03/2023 06:50:00	32.83
07/03/2023 06:55:00	32.81
07/03/2023 07:00:00	32.81
07/03/2023 07:05:00	32.81

River Water Level Data
Neponset River, Hyde Park, MA
March 30 - October 6, 2023

Date & Time (UTC)	Water Level (NAVD88, ft)
07/03/2023 07:10:00	32.81
07/03/2023 07:15:00	32.81
07/03/2023 07:20:00	32.81
07/03/2023 07:25:00	32.81
07/03/2023 07:30:00	32.81
07/03/2023 07:35:00	32.81
07/03/2023 07:40:00	32.83
07/03/2023 07:45:00	32.83
07/03/2023 07:50:00	32.83
07/03/2023 07:55:00	32.81
07/03/2023 08:00:00	32.81
07/03/2023 08:05:00	32.81
07/03/2023 08:10:00	32.81
07/03/2023 08:15:00	32.81
07/03/2023 08:20:00	32.81
07/03/2023 08:25:00	32.81
07/03/2023 08:30:00	32.81
07/03/2023 08:35:00	32.81
07/03/2023 08:40:00	32.81
07/03/2023 08:45:00	32.78
07/03/2023 08:50:00	32.78
07/03/2023 08:55:00	32.78
07/03/2023 09:00:00	32.78
07/03/2023 09:05:00	32.78
07/03/2023 09:10:00	32.78
07/03/2023 09:15:00	32.78
07/03/2023 09:20:00	32.78
07/03/2023 09:25:00	32.78
07/03/2023 09:30:00	32.78
07/03/2023 09:35:00	32.78
07/03/2023 09:40:00	32.78
07/03/2023 09:45:00	32.78
07/03/2023 09:50:00	32.76
07/03/2023 09:55:00	32.76
07/03/2023 10:00:00	32.76
07/03/2023 10:05:00	32.76
07/03/2023 10:10:00	32.76
07/03/2023 10:15:00	32.76
07/03/2023 10:20:00	32.76
07/03/2023 10:25:00	32.76
07/03/2023 10:30:00	32.76

River Water Level Data
Neponset River, Hyde Park, MA
March 30 - October 6, 2023

Date & Time (UTC)	Water Level (NAVD88, ft)
07/03/2023 10:35:00	32.76
07/03/2023 10:40:00	32.76
07/03/2023 10:45:00	32.76
07/03/2023 10:50:00	32.76
07/03/2023 10:55:00	32.76
07/03/2023 11:00:00	32.76
07/03/2023 11:05:00	32.76
07/03/2023 11:10:00	32.76
07/03/2023 11:15:00	32.76
07/03/2023 11:20:00	32.76
07/03/2023 11:25:00	32.76
07/03/2023 11:30:00	32.76
07/03/2023 11:35:00	32.78
07/03/2023 11:40:00	32.78
07/03/2023 11:45:00	32.78
07/03/2023 11:50:00	32.78
07/03/2023 11:55:00	32.78
07/03/2023 12:00:00	32.78
07/03/2023 12:05:00	32.78
07/03/2023 12:10:00	32.78
07/03/2023 12:15:00	32.78
07/03/2023 12:20:00	32.78
07/03/2023 12:25:00	32.78
07/03/2023 12:30:00	32.78
07/03/2023 12:35:00	32.78
07/03/2023 12:40:00	32.78
07/03/2023 12:45:00	32.78
07/03/2023 12:50:00	32.78
07/03/2023 12:55:00	32.78
07/03/2023 13:00:00	32.78
07/03/2023 13:05:00	32.78
07/03/2023 13:10:00	32.81
07/03/2023 13:15:00	32.81
07/03/2023 13:20:00	32.81
07/03/2023 13:25:00	32.81
07/03/2023 13:30:00	32.81
07/03/2023 13:35:00	32.81
07/03/2023 13:40:00	32.81
07/03/2023 13:45:00	32.81
07/03/2023 13:50:00	32.81
07/03/2023 13:55:00	32.81

River Water Level Data
Neponset River, Hyde Park, MA
March 30 - October 6, 2023

Date & Time (UTC)	Water Level (NAVD88, ft)
07/03/2023 14:00:00	32.81
07/03/2023 14:05:00	32.81
07/03/2023 14:10:00	32.81
07/03/2023 14:15:00	32.81
07/03/2023 14:20:00	32.83
07/03/2023 14:25:00	32.81
07/03/2023 14:30:00	32.83
07/03/2023 14:35:00	32.83
07/03/2023 14:40:00	32.81
07/03/2023 14:45:00	32.83
07/03/2023 14:50:00	32.83
07/03/2023 14:55:00	32.83
07/03/2023 15:00:00	32.83
07/03/2023 15:05:00	32.83
07/03/2023 15:10:00	32.83
07/03/2023 15:15:00	32.83
07/03/2023 15:20:00	32.83
07/03/2023 15:25:00	32.83
07/03/2023 15:30:00	32.83
07/03/2023 15:35:00	32.83
07/03/2023 15:40:00	32.83
07/03/2023 15:45:00	32.83
07/03/2023 15:50:00	32.85
07/03/2023 15:55:00	32.85
07/03/2023 16:00:00	32.85
07/03/2023 16:05:00	32.85
07/03/2023 16:10:00	32.85
07/03/2023 16:15:00	32.85
07/03/2023 16:20:00	32.85
07/03/2023 16:25:00	32.85
07/03/2023 16:30:00	32.85
07/03/2023 16:35:00	32.85
07/03/2023 16:40:00	32.85
07/03/2023 16:45:00	32.85
07/03/2023 16:50:00	32.85
07/03/2023 16:55:00	32.85
07/03/2023 17:00:00	32.85
07/03/2023 17:05:00	32.85
07/03/2023 17:10:00	32.85
07/03/2023 17:15:00	32.85
07/03/2023 17:20:00	32.85

River Water Level Data
Neponset River, Hyde Park, MA
March 30 - October 6, 2023

Date & Time (UTC)	Water Level (NAVD88, ft)
07/03/2023 17:25:00	32.85
07/03/2023 17:30:00	32.85
07/03/2023 17:35:00	32.85
07/03/2023 17:40:00	32.85
07/03/2023 17:45:00	32.88
07/03/2023 17:50:00	32.88
07/03/2023 17:55:00	32.88
07/03/2023 18:00:00	32.85
07/03/2023 18:05:00	32.85
07/03/2023 18:10:00	32.88
07/03/2023 18:15:00	32.88
07/03/2023 18:20:00	32.88
07/03/2023 18:25:00	32.88
07/03/2023 18:30:00	32.88
07/03/2023 18:35:00	32.88
07/03/2023 18:40:00	32.88
07/03/2023 18:45:00	32.88
07/03/2023 18:50:00	32.88
07/03/2023 18:55:00	32.88
07/03/2023 19:00:00	32.88
07/03/2023 19:05:00	32.88
07/03/2023 19:10:00	32.88
07/03/2023 19:15:00	32.88
07/03/2023 19:20:00	32.88
07/03/2023 19:25:00	32.88
07/03/2023 19:30:00	32.88
07/03/2023 19:35:00	32.88
07/03/2023 19:40:00	32.88
07/03/2023 19:45:00	32.88
07/03/2023 19:50:00	32.88
07/03/2023 19:55:00	32.88
07/03/2023 20:00:00	32.88
07/03/2023 20:05:00	32.88
07/03/2023 20:10:00	32.88
07/03/2023 20:15:00	32.88
07/03/2023 20:20:00	32.88
07/03/2023 20:25:00	32.88
07/03/2023 20:30:00	32.88
07/03/2023 20:35:00	32.88
07/03/2023 20:40:00	32.88
07/03/2023 20:45:00	32.88

River Water Level Data
Neponset River, Hyde Park, MA
March 30 - October 6, 2023

Date & Time (UTC)	Water Level (NAVD88, ft)
07/03/2023 20:50:00	32.88
07/03/2023 20:55:00	32.88
07/03/2023 21:00:00	32.88
07/03/2023 21:05:00	32.88
07/03/2023 21:10:00	32.88
07/03/2023 21:15:00	32.88
07/03/2023 21:20:00	32.88
07/03/2023 21:25:00	32.88
07/03/2023 21:30:00	32.90
07/03/2023 21:35:00	32.88
07/03/2023 21:40:00	32.88
07/03/2023 21:45:00	32.88
07/03/2023 21:50:00	32.88
07/03/2023 21:55:00	32.90
07/03/2023 22:00:00	32.88
07/03/2023 22:05:00	32.88
07/03/2023 22:10:00	32.88
07/03/2023 22:15:00	32.88
07/03/2023 22:20:00	32.88
07/03/2023 22:25:00	32.90
07/03/2023 22:30:00	32.88
07/03/2023 22:35:00	32.88
07/03/2023 22:40:00	32.90
07/03/2023 22:45:00	32.90
07/03/2023 22:50:00	32.88
07/03/2023 22:55:00	32.88
07/03/2023 23:00:00	32.88
07/03/2023 23:05:00	32.90
07/03/2023 23:10:00	32.88
07/03/2023 23:15:00	32.90
07/03/2023 23:20:00	32.90
07/03/2023 23:25:00	32.88
07/03/2023 23:30:00	32.90
07/03/2023 23:35:00	32.90
07/03/2023 23:40:00	32.90
07/03/2023 23:45:00	32.90
07/03/2023 23:50:00	32.90
07/03/2023 23:55:00	32.90
07/04/2023 00:00:00	32.88
07/04/2023 00:05:00	32.90
07/04/2023 00:10:00	32.90

River Water Level Data
Neponset River, Hyde Park, MA
March 30 - October 6, 2023

Date & Time (UTC)	Water Level (NAVD88, ft)
07/04/2023 00:15:00	32.90
07/04/2023 00:20:00	32.90
07/04/2023 00:25:00	32.88
07/04/2023 00:30:00	32.90
07/04/2023 00:35:00	32.88
07/04/2023 00:40:00	32.90
07/04/2023 00:45:00	32.90
07/04/2023 00:50:00	32.90
07/04/2023 00:55:00	32.90
07/04/2023 01:00:00	32.90
07/04/2023 01:05:00	32.90
07/04/2023 01:10:00	32.90
07/04/2023 01:15:00	32.88
07/04/2023 01:20:00	32.90
07/04/2023 01:25:00	32.88
07/04/2023 01:30:00	32.88
07/04/2023 01:35:00	32.90
07/04/2023 01:40:00	32.90
07/04/2023 01:45:00	32.90
07/04/2023 01:50:00	32.90
07/04/2023 01:55:00	32.90
07/04/2023 02:00:00	32.90
07/04/2023 02:05:00	32.90
07/04/2023 02:10:00	32.90
07/04/2023 02:15:00	32.90
07/04/2023 02:20:00	32.90
07/04/2023 02:25:00	32.90
07/04/2023 02:30:00	32.90
07/04/2023 02:35:00	32.90
07/04/2023 02:40:00	32.90
07/04/2023 02:45:00	32.90
07/04/2023 02:50:00	32.90
07/04/2023 02:55:00	32.90
07/04/2023 03:00:00	32.90
07/04/2023 03:05:00	32.90
07/04/2023 03:10:00	32.90
07/04/2023 03:15:00	32.90
07/04/2023 03:20:00	32.90
07/04/2023 03:25:00	32.90
07/04/2023 03:30:00	32.90
07/04/2023 03:35:00	32.90

River Water Level Data
Neponset River, Hyde Park, MA
March 30 - October 6, 2023

Date & Time (UTC)	Water Level (NAVD88, ft)
07/04/2023 03:40:00	32.90
07/04/2023 03:45:00	32.90
07/04/2023 03:50:00	32.90
07/04/2023 03:55:00	32.90
07/04/2023 04:00:00	32.90
07/04/2023 04:05:00	32.90
07/04/2023 04:10:00	32.90
07/04/2023 04:15:00	32.90
07/04/2023 04:20:00	32.90
07/04/2023 04:25:00	32.90
07/04/2023 04:30:00	32.90
07/04/2023 04:35:00	32.90
07/04/2023 04:40:00	32.90
07/04/2023 04:45:00	32.90
07/04/2023 04:50:00	32.90
07/04/2023 04:55:00	32.90
07/04/2023 05:00:00	32.90
07/04/2023 05:05:00	32.90
07/04/2023 05:10:00	32.90
07/04/2023 05:15:00	32.90
07/04/2023 05:20:00	32.90
07/04/2023 05:25:00	32.90
07/04/2023 05:30:00	32.90
07/04/2023 05:35:00	32.90
07/04/2023 05:40:00	32.90
07/04/2023 05:45:00	32.90
07/04/2023 05:50:00	32.90
07/04/2023 05:55:00	32.90
07/04/2023 06:00:00	32.92
07/04/2023 06:05:00	32.95
07/04/2023 06:10:00	32.97
07/04/2023 06:15:00	32.97
07/04/2023 06:20:00	32.97
07/04/2023 06:25:00	32.97
07/04/2023 06:30:00	32.99
07/04/2023 06:35:00	32.97
07/04/2023 06:40:00	32.97
07/04/2023 06:45:00	32.97
07/04/2023 06:50:00	32.99
07/04/2023 06:55:00	32.99
07/04/2023 07:00:00	32.99

River Water Level Data
Neponset River, Hyde Park, MA
March 30 - October 6, 2023

Date & Time (UTC)	Water Level (NAVD88, ft)
07/04/2023 07:05:00	33.02
07/04/2023 07:10:00	33.04
07/04/2023 07:15:00	33.09
07/04/2023 07:20:00	33.18
07/04/2023 07:25:00	33.20
07/04/2023 07:30:00	33.20
07/04/2023 07:35:00	33.20
07/04/2023 07:40:00	33.20
07/04/2023 07:45:00	33.20
07/04/2023 07:50:00	33.18
07/04/2023 07:55:00	33.18
07/04/2023 08:00:00	33.18
07/04/2023 08:05:00	33.15
07/04/2023 08:10:00	33.15
07/04/2023 08:15:00	33.15
07/04/2023 08:20:00	33.13
07/04/2023 08:25:00	33.13
07/04/2023 08:30:00	33.13
07/04/2023 08:35:00	33.13
07/04/2023 08:40:00	33.11
07/04/2023 08:45:00	33.11
07/04/2023 08:50:00	33.11
07/04/2023 08:55:00	33.11
07/04/2023 09:00:00	33.11
07/04/2023 09:05:00	33.11
07/04/2023 09:10:00	33.09
07/04/2023 09:15:00	33.09
07/04/2023 09:20:00	33.09
07/04/2023 09:25:00	33.09
07/04/2023 09:30:00	33.09
07/04/2023 09:35:00	33.09
07/04/2023 09:40:00	33.06
07/04/2023 09:45:00	33.09
07/04/2023 09:50:00	33.09
07/04/2023 09:55:00	33.06
07/04/2023 10:00:00	33.06
07/04/2023 10:05:00	33.06
07/04/2023 10:10:00	33.06
07/04/2023 10:15:00	33.06
07/04/2023 10:20:00	33.06
07/04/2023 10:25:00	33.06

River Water Level Data
Neponset River, Hyde Park, MA
March 30 - October 6, 2023

Date & Time (UTC)	Water Level (NAVD88, ft)
07/04/2023 10:30:00	33.06
07/04/2023 10:35:00	33.06
07/04/2023 10:40:00	33.06
07/04/2023 10:45:00	33.06
07/04/2023 10:50:00	33.06
07/04/2023 10:55:00	33.04
07/04/2023 11:00:00	33.06
07/04/2023 11:05:00	33.06
07/04/2023 11:10:00	33.06
07/04/2023 11:15:00	33.06
07/04/2023 11:20:00	33.06
07/04/2023 11:25:00	33.06
07/04/2023 11:30:00	33.06
07/04/2023 11:35:00	33.06
07/04/2023 11:40:00	33.04
07/04/2023 11:45:00	33.06
07/04/2023 11:50:00	33.06
07/04/2023 11:55:00	33.06
07/04/2023 12:00:00	33.06
07/04/2023 12:05:00	33.06
07/04/2023 12:10:00	33.04
07/04/2023 12:15:00	33.06
07/04/2023 12:20:00	33.06
07/04/2023 12:25:00	33.06
07/04/2023 12:30:00	33.06
07/04/2023 12:35:00	33.04
07/04/2023 12:40:00	33.06
07/04/2023 12:45:00	33.06
07/04/2023 12:50:00	33.06
07/04/2023 12:55:00	33.06
07/04/2023 13:00:00	33.06
07/04/2023 13:05:00	33.06
07/04/2023 13:10:00	33.06
07/04/2023 13:15:00	33.06
07/04/2023 13:20:00	33.06
07/04/2023 13:25:00	33.06
07/04/2023 13:30:00	33.06
07/04/2023 13:35:00	33.06
07/04/2023 13:40:00	33.06
07/04/2023 13:45:00	33.06
07/04/2023 13:50:00	33.06

River Water Level Data
Neponset River, Hyde Park, MA
March 30 - October 6, 2023

Date & Time (UTC)	Water Level (NAVD88, ft)
07/04/2023 13:55:00	33.06
07/04/2023 14:00:00	33.06
07/04/2023 14:05:00	33.06
07/04/2023 14:10:00	33.06
07/04/2023 14:15:00	33.06
07/04/2023 14:20:00	33.06
07/04/2023 14:25:00	33.06
07/04/2023 14:30:00	33.06
07/04/2023 14:35:00	33.06
07/04/2023 14:40:00	33.06
07/04/2023 14:45:00	33.06
07/04/2023 14:50:00	33.06
07/04/2023 14:55:00	33.06
07/04/2023 15:00:00	33.06
07/04/2023 15:05:00	33.06
07/04/2023 15:10:00	33.06
07/04/2023 15:15:00	33.06
07/04/2023 15:20:00	33.06
07/04/2023 15:25:00	33.06
07/04/2023 15:30:00	33.06
07/04/2023 15:35:00	33.06
07/04/2023 15:40:00	33.06
07/04/2023 15:45:00	33.06
07/04/2023 15:50:00	33.06
07/04/2023 15:55:00	33.06
07/04/2023 16:00:00	33.06
07/04/2023 16:05:00	33.06
07/04/2023 16:10:00	33.06
07/04/2023 16:15:00	33.06
07/04/2023 16:20:00	33.06
07/04/2023 16:25:00	33.06
07/04/2023 16:30:00	33.09
07/04/2023 16:35:00	33.06
07/04/2023 16:40:00	33.06
07/04/2023 16:45:00	33.06
07/04/2023 16:50:00	33.06
07/04/2023 16:55:00	33.06
07/04/2023 17:00:00	33.06
07/04/2023 17:05:00	33.06
07/04/2023 17:10:00	33.06
07/04/2023 17:15:00	33.06

River Water Level Data
Neponset River, Hyde Park, MA
March 30 - October 6, 2023

Date & Time (UTC)	Water Level (NAVD88, ft)
07/04/2023 17:20:00	33.06
07/04/2023 17:25:00	33.06
07/04/2023 17:30:00	33.06
07/04/2023 17:35:00	33.06
07/04/2023 17:40:00	33.06
07/04/2023 17:45:00	33.06
07/04/2023 17:50:00	33.06
07/04/2023 17:55:00	33.06
07/04/2023 18:00:00	33.06
07/04/2023 18:05:00	33.06
07/04/2023 18:10:00	33.06
07/04/2023 18:15:00	33.06
07/04/2023 18:20:00	33.06
07/04/2023 18:25:00	33.06
07/04/2023 18:30:00	33.06
07/04/2023 18:35:00	33.09
07/04/2023 18:40:00	33.06
07/04/2023 18:45:00	33.09
07/04/2023 18:50:00	33.09
07/04/2023 18:55:00	33.09
07/04/2023 19:00:00	33.09
07/04/2023 19:05:00	33.09
07/04/2023 19:10:00	33.09
07/04/2023 19:15:00	33.09
07/04/2023 19:20:00	33.06
07/04/2023 19:25:00	33.09
07/04/2023 19:30:00	33.09
07/04/2023 19:35:00	33.09
07/04/2023 19:40:00	33.09
07/04/2023 19:45:00	33.09
07/04/2023 19:50:00	33.09
07/04/2023 19:55:00	33.09
07/04/2023 20:00:00	33.09
07/04/2023 20:05:00	33.09
07/04/2023 20:10:00	33.09
07/04/2023 20:15:00	33.09
07/04/2023 20:20:00	33.09
07/04/2023 20:25:00	33.09
07/04/2023 20:30:00	33.09
07/04/2023 20:35:00	33.09
07/04/2023 20:40:00	33.11

River Water Level Data
Neponset River, Hyde Park, MA
March 30 - October 6, 2023

Date & Time (UTC)	Water Level (NAVD88, ft)
07/04/2023 20:45:00	33.11
07/04/2023 20:50:00	33.11
07/04/2023 20:55:00	33.11
07/04/2023 21:00:00	33.11
07/04/2023 21:05:00	33.11
07/04/2023 21:10:00	33.11
07/04/2023 21:15:00	33.11
07/04/2023 21:20:00	33.11
07/04/2023 21:25:00	33.11
07/04/2023 21:30:00	33.11
07/04/2023 21:35:00	33.11
07/04/2023 21:40:00	33.11
07/04/2023 21:45:00	33.11
07/04/2023 21:50:00	33.13
07/04/2023 21:55:00	33.11
07/04/2023 22:00:00	33.11
07/04/2023 22:05:00	33.11
07/04/2023 22:10:00	33.11
07/04/2023 22:15:00	33.11
07/04/2023 22:20:00	33.11
07/04/2023 22:25:00	33.11
07/04/2023 22:30:00	33.11
07/04/2023 22:35:00	33.11
07/04/2023 22:40:00	33.11
07/04/2023 22:45:00	33.11
07/04/2023 22:50:00	33.13
07/04/2023 22:55:00	33.11
07/04/2023 23:00:00	33.11
07/04/2023 23:05:00	33.11
07/04/2023 23:10:00	33.13
07/04/2023 23:15:00	33.13
07/04/2023 23:20:00	33.13
07/04/2023 23:25:00	33.13
07/04/2023 23:30:00	33.13
07/04/2023 23:35:00	33.13
07/04/2023 23:40:00	33.13
07/04/2023 23:45:00	33.13
07/04/2023 23:50:00	33.13
07/04/2023 23:55:00	33.13
07/05/2023 00:00:00	33.13
07/05/2023 00:05:00	33.13

River Water Level Data
Neponset River, Hyde Park, MA
March 30 - October 6, 2023

Date & Time (UTC)	Water Level (NAVD88, ft)
07/05/2023 00:10:00	33.13
07/05/2023 00:15:00	33.13
07/05/2023 00:20:00	33.13
07/05/2023 00:25:00	33.13
07/05/2023 00:30:00	33.13
07/05/2023 00:35:00	33.13
07/05/2023 00:40:00	33.13
07/05/2023 00:45:00	33.13
07/05/2023 00:50:00	33.13
07/05/2023 00:55:00	33.13
07/05/2023 01:00:00	33.13
07/05/2023 01:05:00	33.13
07/05/2023 01:10:00	33.13
07/05/2023 01:15:00	33.13
07/05/2023 01:20:00	33.13
07/05/2023 01:25:00	33.13
07/05/2023 01:30:00	33.13
07/05/2023 01:35:00	33.13
07/05/2023 01:40:00	33.13
07/05/2023 01:45:00	33.13
07/05/2023 01:50:00	33.13
07/05/2023 01:55:00	33.13
07/05/2023 02:00:00	33.13
07/05/2023 02:05:00	33.13
07/05/2023 02:10:00	33.13
07/05/2023 02:15:00	33.13
07/05/2023 02:20:00	33.13
07/05/2023 02:25:00	33.13
07/05/2023 02:30:00	33.13
07/05/2023 02:35:00	33.13
07/05/2023 02:40:00	33.13
07/05/2023 02:45:00	33.13
07/05/2023 02:50:00	33.13
07/05/2023 02:55:00	33.13
07/05/2023 03:00:00	33.13
07/05/2023 03:05:00	33.13
07/05/2023 03:10:00	33.13
07/05/2023 03:15:00	33.13
07/05/2023 03:20:00	33.13
07/05/2023 03:25:00	33.13
07/05/2023 03:30:00	33.13

River Water Level Data
Neponset River, Hyde Park, MA
March 30 - October 6, 2023

Date & Time (UTC)	Water Level (NAVD88, ft)
07/05/2023 03:35:00	33.13
07/05/2023 03:40:00	33.13
07/05/2023 03:45:00	33.13
07/05/2023 03:50:00	33.13
07/05/2023 03:55:00	33.13
07/05/2023 04:00:00	33.13
07/05/2023 04:05:00	33.13
07/05/2023 04:10:00	33.13
07/05/2023 04:15:00	33.13
07/05/2023 04:20:00	33.15
07/05/2023 04:25:00	33.13
07/05/2023 04:30:00	33.13
07/05/2023 04:35:00	33.13
07/05/2023 04:40:00	33.13
07/05/2023 04:45:00	33.15
07/05/2023 04:50:00	33.13
07/05/2023 04:55:00	33.13
07/05/2023 05:00:00	33.13
07/05/2023 05:05:00	33.13
07/05/2023 05:10:00	33.13
07/05/2023 05:15:00	33.15
07/05/2023 05:20:00	33.15
07/05/2023 05:25:00	33.15
07/05/2023 05:30:00	33.15
07/05/2023 05:35:00	33.15
07/05/2023 05:40:00	33.15
07/05/2023 05:45:00	33.15
07/05/2023 05:50:00	33.13
07/05/2023 05:55:00	33.15
07/05/2023 06:00:00	33.15
07/05/2023 06:05:00	33.15
07/05/2023 06:10:00	33.15
07/05/2023 06:15:00	33.15
07/05/2023 06:20:00	33.15
07/05/2023 06:25:00	33.15
07/05/2023 06:30:00	33.15
07/05/2023 06:35:00	33.15
07/05/2023 06:40:00	33.15
07/05/2023 06:45:00	33.15
07/05/2023 06:50:00	33.15
07/05/2023 06:55:00	33.15

River Water Level Data
Neponset River, Hyde Park, MA
March 30 - October 6, 2023

Date & Time (UTC)	Water Level (NAVD88, ft)
07/05/2023 07:00:00	33.15
07/05/2023 07:05:00	33.15
07/05/2023 07:10:00	33.15
07/05/2023 07:15:00	33.15
07/05/2023 07:20:00	33.15
07/05/2023 07:25:00	33.15
07/05/2023 07:30:00	33.15
07/05/2023 07:35:00	33.15
07/05/2023 07:40:00	33.15
07/05/2023 07:45:00	33.15
07/05/2023 07:50:00	33.15
07/05/2023 07:55:00	33.15
07/05/2023 08:00:00	33.15
07/05/2023 08:05:00	33.15
07/05/2023 08:10:00	33.15
07/05/2023 08:15:00	33.15
07/05/2023 08:20:00	33.15
07/05/2023 08:25:00	33.15
07/05/2023 08:30:00	33.15
07/05/2023 08:35:00	33.15
07/05/2023 08:40:00	33.15
07/05/2023 08:45:00	33.15
07/05/2023 08:50:00	33.15
07/05/2023 08:55:00	33.15
07/05/2023 09:00:00	33.15
07/05/2023 09:05:00	33.15
07/05/2023 09:10:00	33.15
07/05/2023 09:15:00	33.15
07/05/2023 09:20:00	33.15
07/05/2023 09:25:00	33.15
07/05/2023 09:30:00	33.15
07/05/2023 09:35:00	33.15
07/05/2023 09:40:00	33.15
07/05/2023 09:45:00	33.15
07/05/2023 09:50:00	33.15
07/05/2023 09:55:00	33.15
07/05/2023 10:00:00	33.15
07/05/2023 10:05:00	33.15
07/05/2023 10:10:00	33.15
07/05/2023 10:15:00	33.15
07/05/2023 10:20:00	33.15

River Water Level Data
Neponset River, Hyde Park, MA
March 30 - October 6, 2023

Date & Time (UTC)	Water Level (NAVD88, ft)
07/05/2023 10:25:00	33.15
07/05/2023 10:30:00	33.15
07/05/2023 10:35:00	33.15
07/05/2023 10:40:00	33.15
07/05/2023 10:45:00	33.15
07/05/2023 10:50:00	33.15
07/05/2023 10:55:00	33.15
07/05/2023 11:00:00	33.15
07/05/2023 11:05:00	33.15
07/05/2023 11:10:00	33.15
07/05/2023 11:15:00	33.15
07/05/2023 11:20:00	33.15
07/05/2023 11:25:00	33.15
07/05/2023 11:30:00	33.15
07/05/2023 11:35:00	33.15
07/05/2023 11:40:00	33.15
07/05/2023 11:45:00	33.15
07/05/2023 11:50:00	33.15
07/05/2023 11:55:00	33.15
07/05/2023 12:00:00	33.15
07/05/2023 12:05:00	33.15
07/05/2023 12:10:00	33.15
07/05/2023 12:15:00	33.15
07/05/2023 12:20:00	33.15
07/05/2023 12:25:00	33.15
07/05/2023 12:30:00	33.15
07/05/2023 12:35:00	33.15
07/05/2023 12:40:00	33.15
07/05/2023 12:45:00	33.15
07/05/2023 12:50:00	33.15
07/05/2023 12:55:00	33.15
07/05/2023 13:00:00	33.15
07/05/2023 13:05:00	33.15
07/05/2023 13:10:00	33.15
07/05/2023 13:15:00	33.15
07/05/2023 13:20:00	33.15
07/05/2023 13:25:00	33.15
07/05/2023 13:30:00	33.15
07/05/2023 13:35:00	33.15
07/05/2023 13:40:00	33.15
07/05/2023 13:45:00	33.15

River Water Level Data
Neponset River, Hyde Park, MA
March 30 - October 6, 2023

Date & Time (UTC)	Water Level (NAVD88, ft)
07/05/2023 13:50:00	33.15
07/05/2023 13:55:00	33.15
07/05/2023 14:00:00	33.15
07/05/2023 14:05:00	33.15
07/05/2023 14:10:00	33.15
07/05/2023 14:15:00	33.15
07/05/2023 14:20:00	33.15
07/05/2023 14:25:00	33.15
07/05/2023 14:30:00	33.15
07/05/2023 14:35:00	33.15
07/05/2023 14:40:00	33.15
07/05/2023 14:45:00	33.15
07/05/2023 14:50:00	33.15
07/05/2023 14:55:00	33.15
07/05/2023 15:00:00	33.15
07/05/2023 15:05:00	33.15
07/05/2023 15:10:00	33.15
07/05/2023 15:15:00	33.15
07/05/2023 15:20:00	33.15
07/05/2023 15:25:00	33.15
07/05/2023 15:30:00	33.15
07/05/2023 15:35:00	33.15
07/05/2023 15:40:00	33.15
07/05/2023 15:45:00	33.15
07/05/2023 15:50:00	33.15
07/05/2023 15:55:00	33.15
07/05/2023 16:00:00	33.15
07/05/2023 16:05:00	33.15
07/05/2023 16:10:00	33.15
07/05/2023 16:15:00	33.15
07/05/2023 16:20:00	33.15
07/05/2023 16:25:00	33.15
07/05/2023 16:30:00	33.15
07/05/2023 16:35:00	33.15
07/05/2023 16:40:00	33.15
07/05/2023 16:45:00	33.15
07/05/2023 16:50:00	33.15
07/05/2023 16:55:00	33.16
07/05/2023 17:00:00	33.16
07/05/2023 17:05:00	33.16
07/05/2023 17:10:00	33.16

River Water Level Data
Neponset River, Hyde Park, MA
March 30 - October 6, 2023

Date & Time (UTC)	Water Level (NAVD88, ft)
07/05/2023 17:15:00	33.16
07/05/2023 17:20:00	33.16
07/05/2023 17:25:00	33.16
07/05/2023 17:30:00	33.16
07/05/2023 17:35:00	33.16
07/05/2023 17:40:00	33.16
07/05/2023 17:45:00	33.16
07/05/2023 17:50:00	33.16
07/05/2023 17:55:00	33.18
07/05/2023 18:00:00	33.18
07/05/2023 18:05:00	33.18
07/05/2023 18:10:00	33.18
07/05/2023 18:15:00	33.18
07/05/2023 18:20:00	33.18
07/05/2023 18:25:00	33.20
07/05/2023 18:30:00	33.20
07/05/2023 18:35:00	33.20
07/05/2023 18:40:00	33.20
07/05/2023 18:45:00	33.20
07/05/2023 18:50:00	33.20
07/05/2023 18:55:00	33.22
07/05/2023 19:00:00	33.22
07/05/2023 19:05:00	33.22
07/05/2023 19:10:00	33.22
07/05/2023 19:15:00	33.25
07/05/2023 19:20:00	33.25
07/05/2023 19:25:00	33.25
07/05/2023 19:30:00	33.25
07/05/2023 19:35:00	33.25
07/05/2023 19:40:00	33.25
07/05/2023 19:45:00	33.25
07/05/2023 19:50:00	33.27
07/05/2023 19:55:00	33.27
07/05/2023 20:00:00	33.27
07/05/2023 20:05:00	33.27
07/05/2023 20:10:00	33.27
07/05/2023 20:15:00	33.27
07/05/2023 20:20:00	33.27
07/05/2023 20:25:00	33.27
07/05/2023 20:30:00	33.27
07/05/2023 20:35:00	33.27

River Water Level Data
Neponset River, Hyde Park, MA
March 30 - October 6, 2023

Date & Time (UTC)	Water Level (NAVD88, ft)
07/05/2023 20:40:00	33.27
07/05/2023 20:45:00	33.27
07/05/2023 20:50:00	33.27
07/05/2023 20:55:00	33.27
07/05/2023 21:00:00	33.27
07/05/2023 21:05:00	33.27
07/05/2023 21:10:00	33.27
07/05/2023 21:15:00	33.27
07/05/2023 21:20:00	33.27
07/05/2023 21:25:00	33.27
07/05/2023 21:30:00	33.27
07/05/2023 21:35:00	33.27
07/05/2023 21:40:00	33.27
07/05/2023 21:45:00	33.27
07/05/2023 21:50:00	33.27
07/05/2023 21:55:00	33.27
07/05/2023 22:00:00	33.27
07/05/2023 22:05:00	33.27
07/05/2023 22:10:00	33.27
07/05/2023 22:15:00	33.27
07/05/2023 22:20:00	33.27
07/05/2023 22:25:00	33.27
07/05/2023 22:30:00	33.27
07/05/2023 22:35:00	33.27
07/05/2023 22:40:00	33.27
07/05/2023 22:45:00	33.27
07/05/2023 22:50:00	33.27
07/05/2023 22:55:00	33.25
07/05/2023 23:00:00	33.25
07/05/2023 23:05:00	33.25
07/05/2023 23:10:00	33.25
07/05/2023 23:15:00	33.25
07/05/2023 23:20:00	33.25
07/05/2023 23:25:00	33.25
07/05/2023 23:30:00	33.25
07/05/2023 23:35:00	33.25
07/05/2023 23:40:00	33.25
07/05/2023 23:45:00	33.25
07/05/2023 23:50:00	33.25
07/05/2023 23:55:00	33.25
07/06/2023 00:00:00	33.25

River Water Level Data
Neponset River, Hyde Park, MA
March 30 - October 6, 2023

Date & Time (UTC)	Water Level (NAVD88, ft)
07/06/2023 00:05:00	33.25
07/06/2023 00:10:00	33.25
07/06/2023 00:15:00	33.25
07/06/2023 00:20:00	33.25
07/06/2023 00:25:00	33.25
07/06/2023 00:30:00	33.25
07/06/2023 00:35:00	33.25
07/06/2023 00:40:00	33.25
07/06/2023 00:45:00	33.25
07/06/2023 00:50:00	33.25
07/06/2023 00:55:00	33.25
07/06/2023 01:00:00	33.25
07/06/2023 01:05:00	33.23
07/06/2023 01:10:00	33.25
07/06/2023 01:15:00	33.25
07/06/2023 01:20:00	33.25
07/06/2023 01:25:00	33.23
07/06/2023 01:30:00	33.23
07/06/2023 01:35:00	33.23
07/06/2023 01:40:00	33.23
07/06/2023 01:45:00	33.25
07/06/2023 01:50:00	33.23
07/06/2023 01:55:00	33.23
07/06/2023 02:00:00	33.23
07/06/2023 02:05:00	33.23
07/06/2023 02:10:00	33.23
07/06/2023 02:15:00	33.23
07/06/2023 02:20:00	33.23
07/06/2023 02:25:00	33.23
07/06/2023 02:30:00	33.23
07/06/2023 02:35:00	33.23
07/06/2023 02:40:00	33.23
07/06/2023 02:45:00	33.23
07/06/2023 02:50:00	33.23
07/06/2023 02:55:00	33.23
07/06/2023 03:00:00	33.23
07/06/2023 03:05:00	33.23
07/06/2023 03:10:00	33.23
07/06/2023 03:15:00	33.23
07/06/2023 03:20:00	33.23
07/06/2023 03:25:00	33.23

River Water Level Data
Neponset River, Hyde Park, MA
March 30 - October 6, 2023

Date & Time (UTC)	Water Level (NAVD88, ft)
07/06/2023 03:30:00	33.23
07/06/2023 03:35:00	33.23
07/06/2023 03:40:00	33.23
07/06/2023 03:45:00	33.23
07/06/2023 03:50:00	33.23
07/06/2023 03:55:00	33.23
07/06/2023 04:00:00	33.23
07/06/2023 04:05:00	33.23
07/06/2023 04:10:00	33.23
07/06/2023 04:15:00	33.23
07/06/2023 04:20:00	33.23
07/06/2023 04:25:00	33.23
07/06/2023 04:30:00	33.23
07/06/2023 04:35:00	33.23
07/06/2023 04:40:00	33.23
07/06/2023 04:45:00	33.23
07/06/2023 04:50:00	33.23
07/06/2023 04:55:00	33.20
07/06/2023 05:00:00	33.23
07/06/2023 05:05:00	33.20
07/06/2023 05:10:00	33.23
07/06/2023 05:15:00	33.23
07/06/2023 05:20:00	33.20
07/06/2023 05:25:00	33.20
07/06/2023 05:30:00	33.23
07/06/2023 05:35:00	33.23
07/06/2023 05:40:00	33.20
07/06/2023 05:45:00	33.23
07/06/2023 05:50:00	33.20
07/06/2023 05:55:00	33.23
07/06/2023 06:00:00	33.20
07/06/2023 06:05:00	33.20
07/06/2023 06:10:00	33.20
07/06/2023 06:15:00	33.20
07/06/2023 06:20:00	33.20
07/06/2023 06:25:00	33.20
07/06/2023 06:30:00	33.20
07/06/2023 06:35:00	33.20
07/06/2023 06:40:00	33.20
07/06/2023 06:45:00	33.20
07/06/2023 06:50:00	33.20

River Water Level Data
Neponset River, Hyde Park, MA
March 30 - October 6, 2023

Date & Time (UTC)	Water Level (NAVD88, ft)
07/06/2023 06:55:00	33.20
07/06/2023 07:00:00	33.20
07/06/2023 07:05:00	33.20
07/06/2023 07:10:00	33.20
07/06/2023 07:15:00	33.20
07/06/2023 07:20:00	33.20
07/06/2023 07:25:00	33.20
07/06/2023 07:30:00	33.20
07/06/2023 07:35:00	33.20
07/06/2023 07:40:00	33.20
07/06/2023 07:45:00	33.20
07/06/2023 07:50:00	33.20
07/06/2023 07:55:00	33.20
07/06/2023 08:00:00	33.20
07/06/2023 08:05:00	33.20
07/06/2023 08:10:00	33.20
07/06/2023 08:15:00	33.20
07/06/2023 08:20:00	33.20
07/06/2023 08:25:00	33.20
07/06/2023 08:30:00	33.20
07/06/2023 08:35:00	33.20
07/06/2023 08:40:00	33.20
07/06/2023 08:45:00	33.20
07/06/2023 08:50:00	33.20
07/06/2023 08:55:00	33.20
07/06/2023 09:00:00	33.20
07/06/2023 09:05:00	33.20
07/06/2023 09:10:00	33.20
07/06/2023 09:15:00	33.20
07/06/2023 09:20:00	33.20
07/06/2023 09:25:00	33.20
07/06/2023 09:30:00	33.20
07/06/2023 09:35:00	33.20
07/06/2023 09:40:00	33.20
07/06/2023 09:45:00	33.20
07/06/2023 09:50:00	33.20
07/06/2023 09:55:00	33.20
07/06/2023 10:00:00	33.18
07/06/2023 10:05:00	33.18
07/06/2023 10:10:00	33.18
07/06/2023 10:15:00	33.20

River Water Level Data
Neponset River, Hyde Park, MA
March 30 - October 6, 2023

Date & Time (UTC)	Water Level (NAVD88, ft)
07/06/2023 10:20:00	33.20
07/06/2023 10:25:00	33.20
07/06/2023 10:30:00	33.20
07/06/2023 10:35:00	33.18
07/06/2023 10:40:00	33.20
07/06/2023 10:45:00	33.20
07/06/2023 10:50:00	33.20
07/06/2023 10:55:00	33.18
07/06/2023 11:00:00	33.18
07/06/2023 11:05:00	33.18
07/06/2023 11:10:00	33.18
07/06/2023 11:15:00	33.18
07/06/2023 11:20:00	33.18
07/06/2023 11:25:00	33.18
07/06/2023 11:30:00	33.18
07/06/2023 11:35:00	33.18
07/06/2023 11:40:00	33.18
07/06/2023 11:45:00	33.18
07/06/2023 11:50:00	33.18
07/06/2023 11:55:00	33.18
07/06/2023 12:00:00	33.18
07/06/2023 12:05:00	33.18
07/06/2023 12:10:00	33.18
07/06/2023 12:15:00	33.18
07/06/2023 12:20:00	33.18
07/06/2023 12:25:00	33.18
07/06/2023 12:30:00	33.18
07/06/2023 12:35:00	33.18
07/06/2023 12:40:00	33.18
07/06/2023 12:45:00	33.18
07/06/2023 12:50:00	33.18
07/06/2023 12:55:00	33.18
07/06/2023 13:00:00	33.18
07/06/2023 13:05:00	33.18
07/06/2023 13:10:00	33.18
07/06/2023 13:15:00	33.18
07/06/2023 13:20:00	33.18
07/06/2023 13:25:00	33.18
07/06/2023 13:30:00	33.18
07/06/2023 13:35:00	33.18
07/06/2023 13:40:00	33.18

River Water Level Data
Neponset River, Hyde Park, MA
March 30 - October 6, 2023

Date & Time (UTC)	Water Level (NAVD88, ft)
07/06/2023 13:45:00	33.18
07/06/2023 13:50:00	33.18
07/06/2023 13:55:00	33.18
07/06/2023 14:00:00	33.18
07/06/2023 14:05:00	33.18
07/06/2023 14:10:00	33.18
07/06/2023 14:15:00	33.18
07/06/2023 14:20:00	33.18
07/06/2023 14:25:00	33.18
07/06/2023 14:30:00	33.18
07/06/2023 14:35:00	33.18
07/06/2023 14:40:00	33.18
07/06/2023 14:45:00	33.18
07/06/2023 14:50:00	33.18
07/06/2023 14:55:00	33.18
07/06/2023 15:00:00	33.18
07/06/2023 15:05:00	33.18
07/06/2023 15:10:00	33.18
07/06/2023 15:15:00	33.18
07/06/2023 15:20:00	33.18
07/06/2023 15:25:00	33.18
07/06/2023 15:30:00	33.18
07/06/2023 15:35:00	33.18
07/06/2023 15:40:00	33.18
07/06/2023 15:45:00	33.18
07/06/2023 15:50:00	33.18
07/06/2023 15:55:00	33.16
07/06/2023 16:00:00	33.18
07/06/2023 16:05:00	33.16
07/06/2023 16:10:00	33.16
07/06/2023 16:15:00	33.16
07/06/2023 16:20:00	33.16
07/06/2023 16:25:00	33.16
07/06/2023 16:30:00	33.16
07/06/2023 16:35:00	33.16
07/06/2023 16:40:00	33.13
07/06/2023 16:45:00	33.13
07/06/2023 16:50:00	33.13
07/06/2023 16:55:00	33.13
07/06/2023 17:00:00	33.13
07/06/2023 17:05:00	33.13

River Water Level Data
Neponset River, Hyde Park, MA
March 30 - October 6, 2023

Date & Time (UTC)	Water Level (NAVD88, ft)
07/06/2023 17:10:00	33.13
07/06/2023 17:15:00	33.11
07/06/2023 17:20:00	33.11
07/06/2023 17:25:00	33.11
07/06/2023 17:30:00	33.11
07/06/2023 17:35:00	33.09
07/06/2023 17:40:00	33.09
07/06/2023 17:45:00	33.09
07/06/2023 17:50:00	33.09
07/06/2023 17:55:00	33.09
07/06/2023 18:00:00	33.06
07/06/2023 18:05:00	33.09
07/06/2023 18:10:00	33.06
07/06/2023 18:15:00	33.06
07/06/2023 18:20:00	33.06
07/06/2023 18:25:00	33.06
07/06/2023 18:30:00	33.04
07/06/2023 18:35:00	33.06
07/06/2023 18:40:00	33.04
07/06/2023 18:45:00	33.04
07/06/2023 18:50:00	33.04
07/06/2023 18:55:00	33.04
07/06/2023 19:00:00	33.04
07/06/2023 19:05:00	33.04
07/06/2023 19:10:00	33.02
07/06/2023 19:15:00	33.02
07/06/2023 19:20:00	33.02
07/06/2023 19:25:00	33.02
07/06/2023 19:30:00	33.02
07/06/2023 19:35:00	33.02
07/06/2023 19:40:00	33.02
07/06/2023 19:45:00	33.02
07/06/2023 19:50:00	33.02
07/06/2023 19:55:00	33.02
07/06/2023 20:00:00	33.02
07/06/2023 20:05:00	32.99
07/06/2023 20:10:00	32.99
07/06/2023 20:15:00	32.99
07/06/2023 20:20:00	32.99
07/06/2023 20:25:00	32.99
07/06/2023 20:30:00	32.99

River Water Level Data
Neponset River, Hyde Park, MA
March 30 - October 6, 2023

Date & Time (UTC)	Water Level (NAVD88, ft)
07/06/2023 20:35:00	32.99
07/06/2023 20:40:00	32.99
07/06/2023 20:45:00	32.99
07/06/2023 20:50:00	32.99
07/06/2023 20:55:00	32.99
07/06/2023 21:00:00	32.99
07/06/2023 21:05:00	32.99
07/06/2023 21:10:00	32.99
07/06/2023 21:15:00	32.99
07/06/2023 21:20:00	32.99
07/06/2023 21:25:00	32.99
07/06/2023 21:30:00	32.99
07/06/2023 21:35:00	32.99
07/06/2023 21:40:00	32.99
07/06/2023 21:45:00	33.00
07/06/2023 21:50:00	33.00
07/06/2023 21:55:00	33.00
07/06/2023 22:00:00	33.00
07/06/2023 22:05:00	33.00
07/06/2023 22:10:00	33.00
07/06/2023 22:15:00	33.00
07/06/2023 22:20:00	32.97
07/06/2023 22:25:00	33.00
07/06/2023 22:30:00	32.97
07/06/2023 22:35:00	33.00
07/06/2023 22:40:00	33.00
07/06/2023 22:45:00	33.00
07/06/2023 22:50:00	33.00
07/06/2023 22:55:00	32.97
07/06/2023 23:00:00	33.00
07/06/2023 23:05:00	33.00
07/06/2023 23:10:00	33.00
07/06/2023 23:15:00	33.00
07/06/2023 23:20:00	33.00
07/06/2023 23:25:00	32.97
07/06/2023 23:30:00	33.00
07/06/2023 23:35:00	33.00
07/06/2023 23:40:00	33.00
07/06/2023 23:45:00	32.97
07/06/2023 23:50:00	33.00
07/06/2023 23:55:00	33.00

River Water Level Data
Neponset River, Hyde Park, MA
March 30 - October 6, 2023

Date & Time (UTC)	Water Level (NAVD88, ft)
07/07/2023 00:00:00	32.97
07/07/2023 00:05:00	32.97
07/07/2023 00:10:00	32.97
07/07/2023 00:15:00	32.97
07/07/2023 00:20:00	32.97
07/07/2023 00:25:00	33.00
07/07/2023 00:30:00	32.97
07/07/2023 00:35:00	33.00
07/07/2023 00:40:00	32.97
07/07/2023 00:45:00	33.00
07/07/2023 00:50:00	32.97
07/07/2023 00:55:00	32.97
07/07/2023 01:00:00	32.97
07/07/2023 01:05:00	32.97
07/07/2023 01:10:00	33.00
07/07/2023 01:15:00	32.97
07/07/2023 01:20:00	33.00
07/07/2023 01:25:00	33.00
07/07/2023 01:30:00	33.00
07/07/2023 01:35:00	32.97
07/07/2023 01:40:00	33.00
07/07/2023 01:45:00	32.97
07/07/2023 01:50:00	33.00
07/07/2023 01:55:00	32.97
07/07/2023 02:00:00	33.00
07/07/2023 02:05:00	33.00
07/07/2023 02:10:00	33.00
07/07/2023 02:15:00	32.97
07/07/2023 02:20:00	33.00
07/07/2023 02:25:00	32.97
07/07/2023 02:30:00	33.00
07/07/2023 02:35:00	33.00
07/07/2023 02:40:00	33.00
07/07/2023 02:45:00	33.00
07/07/2023 02:50:00	33.00
07/07/2023 02:55:00	32.97
07/07/2023 03:00:00	33.00
07/07/2023 03:05:00	33.00
07/07/2023 03:10:00	33.00
07/07/2023 03:15:00	33.00
07/07/2023 03:20:00	33.00

River Water Level Data
Neponset River, Hyde Park, MA
March 30 - October 6, 2023

Date & Time (UTC)	Water Level (NAVD88, ft)
07/07/2023 03:25:00	33.00
07/07/2023 03:30:00	33.00
07/07/2023 03:35:00	33.00
07/07/2023 03:40:00	32.97
07/07/2023 03:45:00	32.97
07/07/2023 03:50:00	33.00
07/07/2023 03:55:00	33.00
07/07/2023 04:00:00	33.00
07/07/2023 04:05:00	33.00
07/07/2023 04:10:00	33.00
07/07/2023 04:15:00	33.00
07/07/2023 04:20:00	32.99
07/07/2023 04:25:00	32.99
07/07/2023 04:30:00	32.97
07/07/2023 04:35:00	32.99
07/07/2023 04:40:00	32.99
07/07/2023 04:45:00	32.99
07/07/2023 04:50:00	32.99
07/07/2023 04:55:00	32.99
07/07/2023 05:00:00	32.99
07/07/2023 05:05:00	32.99
07/07/2023 05:10:00	32.99
07/07/2023 05:15:00	32.99
07/07/2023 05:20:00	32.99
07/07/2023 05:25:00	32.99
07/07/2023 05:30:00	32.99
07/07/2023 05:35:00	32.99
07/07/2023 05:40:00	32.99
07/07/2023 05:45:00	32.99
07/07/2023 05:50:00	32.99
07/07/2023 05:55:00	32.99
07/07/2023 06:00:00	32.99
07/07/2023 06:05:00	32.97
07/07/2023 06:10:00	32.97
07/07/2023 06:15:00	32.97
07/07/2023 06:20:00	32.99
07/07/2023 06:25:00	32.99
07/07/2023 06:30:00	32.99
07/07/2023 06:35:00	32.97
07/07/2023 06:40:00	32.99
07/07/2023 06:45:00	32.99

River Water Level Data
Neponset River, Hyde Park, MA
March 30 - October 6, 2023

Date & Time (UTC)	Water Level (NAVD88, ft)
07/07/2023 06:50:00	32.99
07/07/2023 06:55:00	32.99
07/07/2023 07:00:00	32.99
07/07/2023 07:05:00	32.97
07/07/2023 07:10:00	32.97
07/07/2023 07:15:00	32.99
07/07/2023 07:20:00	32.99
07/07/2023 07:25:00	32.97
07/07/2023 07:30:00	32.97
07/07/2023 07:35:00	32.99
07/07/2023 07:40:00	32.99
07/07/2023 07:45:00	32.99
07/07/2023 07:50:00	32.97
07/07/2023 07:55:00	32.99
07/07/2023 08:00:00	32.97
07/07/2023 08:05:00	32.97
07/07/2023 08:10:00	32.97
07/07/2023 08:15:00	32.99
07/07/2023 08:20:00	32.97
07/07/2023 08:25:00	32.99
07/07/2023 08:30:00	32.97
07/07/2023 08:35:00	32.97
07/07/2023 08:40:00	32.99
07/07/2023 08:45:00	32.97
07/07/2023 08:50:00	32.97
07/07/2023 08:55:00	32.99
07/07/2023 09:00:00	32.97
07/07/2023 09:05:00	32.97
07/07/2023 09:10:00	32.97
07/07/2023 09:15:00	32.99
07/07/2023 09:20:00	32.97
07/07/2023 09:25:00	32.97
07/07/2023 09:30:00	32.97
07/07/2023 09:35:00	32.97
07/07/2023 09:40:00	32.97
07/07/2023 09:45:00	32.97
07/07/2023 09:50:00	32.97
07/07/2023 09:55:00	32.97
07/07/2023 10:00:00	32.97
07/07/2023 10:05:00	32.97
07/07/2023 10:10:00	32.97

River Water Level Data
Neponset River, Hyde Park, MA
March 30 - October 6, 2023

Date & Time (UTC)	Water Level (NAVD88, ft)
07/07/2023 10:15:00	32.97
07/07/2023 10:20:00	32.97
07/07/2023 10:25:00	32.97
07/07/2023 10:30:00	32.97
07/07/2023 10:35:00	32.97
07/07/2023 10:40:00	32.97
07/07/2023 10:45:00	32.97
07/07/2023 10:50:00	32.97
07/07/2023 10:55:00	32.97
07/07/2023 11:00:00	32.97
07/07/2023 11:05:00	32.97
07/07/2023 11:10:00	32.97
07/07/2023 11:15:00	32.97
07/07/2023 11:20:00	32.97
07/07/2023 11:25:00	32.97
07/07/2023 11:30:00	32.97
07/07/2023 11:35:00	32.97
07/07/2023 11:40:00	32.97
07/07/2023 11:45:00	32.97
07/07/2023 11:50:00	32.97
07/07/2023 11:55:00	32.97
07/07/2023 12:00:00	32.97
07/07/2023 12:05:00	32.97
07/07/2023 12:10:00	32.97
07/07/2023 12:15:00	32.97
07/07/2023 12:20:00	32.97
07/07/2023 12:25:00	32.97
07/07/2023 12:30:00	32.97
07/07/2023 12:35:00	32.97
07/07/2023 12:40:00	32.97
07/07/2023 12:45:00	32.97
07/07/2023 12:50:00	32.97
07/07/2023 12:55:00	32.97
07/07/2023 13:00:00	32.97
07/07/2023 13:05:00	32.97
07/07/2023 13:10:00	32.97
07/07/2023 13:15:00	32.97
07/07/2023 13:20:00	32.97
07/07/2023 13:25:00	32.97
07/07/2023 13:30:00	32.97
07/07/2023 13:35:00	32.97

River Water Level Data
Neponset River, Hyde Park, MA
March 30 - October 6, 2023

Date & Time (UTC)	Water Level (NAVD88, ft)
07/07/2023 13:40:00	32.97
07/07/2023 13:45:00	32.97
07/07/2023 13:50:00	32.97
07/07/2023 13:55:00	32.97
07/07/2023 14:00:00	32.97
07/07/2023 14:05:00	32.97
07/07/2023 14:10:00	32.97
07/07/2023 14:15:00	32.97
07/07/2023 14:20:00	32.97
07/07/2023 14:25:00	32.97
07/07/2023 14:30:00	32.97
07/07/2023 14:35:00	32.97
07/07/2023 14:40:00	32.97
07/07/2023 14:45:00	32.97
07/07/2023 14:50:00	32.97
07/07/2023 14:55:00	32.97
07/07/2023 15:00:00	32.97
07/07/2023 15:05:00	32.97
07/07/2023 15:10:00	32.97
07/07/2023 15:15:00	32.97
07/07/2023 15:20:00	32.97
07/07/2023 15:25:00	32.97
07/07/2023 15:30:00	32.97
07/07/2023 15:35:00	32.97
07/07/2023 15:40:00	32.97
07/07/2023 15:45:00	32.97
07/07/2023 15:50:00	32.97
07/07/2023 15:55:00	32.97
07/07/2023 16:00:00	32.97
07/07/2023 16:05:00	32.97
07/07/2023 16:10:00	32.97
07/07/2023 16:15:00	32.95
07/07/2023 16:20:00	32.97
07/07/2023 16:25:00	32.97
07/07/2023 16:30:00	32.97
07/07/2023 16:35:00	32.97
07/07/2023 16:40:00	32.97
07/07/2023 16:45:00	32.97
07/07/2023 16:50:00	32.97
07/07/2023 16:55:00	32.97
07/07/2023 17:00:00	32.97

River Water Level Data
Neponset River, Hyde Park, MA
March 30 - October 6, 2023

Date & Time (UTC)	Water Level (NAVD88, ft)
07/07/2023 17:05:00	32.97
07/07/2023 17:10:00	32.97
07/07/2023 17:15:00	32.97
07/07/2023 17:20:00	32.97
07/07/2023 17:25:00	32.97
07/07/2023 17:30:00	32.97
07/07/2023 17:35:00	32.97
07/07/2023 17:40:00	32.95
07/07/2023 17:45:00	32.97
07/07/2023 17:50:00	32.97
07/07/2023 17:55:00	32.97
07/07/2023 18:00:00	32.95
07/07/2023 18:05:00	32.95
07/07/2023 18:10:00	32.95
07/07/2023 18:15:00	32.95
07/07/2023 18:20:00	32.95
07/07/2023 18:25:00	32.95
07/07/2023 18:30:00	32.97
07/07/2023 18:35:00	32.97
07/07/2023 18:40:00	32.97
07/07/2023 18:45:00	32.95
07/07/2023 18:50:00	32.95
07/07/2023 18:55:00	32.95
07/07/2023 19:00:00	32.95
07/07/2023 19:05:00	32.95
07/07/2023 19:10:00	32.95
07/07/2023 19:15:00	32.97
07/07/2023 19:20:00	32.95
07/07/2023 19:25:00	32.95
07/07/2023 19:30:00	32.97
07/07/2023 19:35:00	32.95
07/07/2023 19:40:00	32.95
07/07/2023 19:45:00	32.95
07/07/2023 19:50:00	32.95
07/07/2023 19:55:00	32.95
07/07/2023 20:00:00	32.95
07/07/2023 20:05:00	32.95
07/07/2023 20:10:00	32.95
07/07/2023 20:15:00	32.95
07/07/2023 20:20:00	32.95
07/07/2023 20:25:00	32.95

River Water Level Data
Neponset River, Hyde Park, MA
March 30 - October 6, 2023

Date & Time (UTC)	Water Level (NAVD88, ft)
07/07/2023 20:30:00	32.95
07/07/2023 20:35:00	32.95
07/07/2023 20:40:00	32.95
07/07/2023 20:45:00	32.95
07/07/2023 20:50:00	32.95
07/07/2023 20:55:00	32.95
07/07/2023 21:00:00	32.95
07/07/2023 21:05:00	32.95
07/07/2023 21:10:00	32.95
07/07/2023 21:15:00	32.95
07/07/2023 21:20:00	32.95
07/07/2023 21:25:00	32.95
07/07/2023 21:30:00	32.95
07/07/2023 21:35:00	32.95
07/07/2023 21:40:00	32.95
07/07/2023 21:45:00	32.95
07/07/2023 21:50:00	32.95
07/07/2023 21:55:00	32.95
07/07/2023 22:00:00	32.93
07/07/2023 22:05:00	32.95
07/07/2023 22:10:00	32.93
07/07/2023 22:15:00	32.93
07/07/2023 22:20:00	32.95
07/07/2023 22:25:00	32.93
07/07/2023 22:30:00	32.93
07/07/2023 22:35:00	32.93
07/07/2023 22:40:00	32.93
07/07/2023 22:45:00	32.93
07/07/2023 22:50:00	32.93
07/07/2023 22:55:00	32.93
07/07/2023 23:00:00	32.93
07/07/2023 23:05:00	32.93
07/07/2023 23:10:00	32.93
07/07/2023 23:15:00	32.93
07/07/2023 23:20:00	32.93
07/07/2023 23:25:00	32.93
07/07/2023 23:30:00	32.93
07/07/2023 23:35:00	32.93
07/07/2023 23:40:00	32.93
07/07/2023 23:45:00	32.93
07/07/2023 23:50:00	32.93

River Water Level Data
Neponset River, Hyde Park, MA
March 30 - October 6, 2023

Date & Time (UTC)	Water Level (NAVD88, ft)
07/07/2023 23:55:00	32.93
07/08/2023 00:00:00	32.93
07/08/2023 00:05:00	32.93
07/08/2023 00:10:00	32.93
07/08/2023 00:15:00	32.93
07/08/2023 00:20:00	32.93
07/08/2023 00:25:00	32.93
07/08/2023 00:30:00	32.93
07/08/2023 00:35:00	32.93
07/08/2023 00:40:00	32.93
07/08/2023 00:45:00	32.93
07/08/2023 00:50:00	32.93
07/08/2023 00:55:00	32.93
07/08/2023 01:00:00	32.93
07/08/2023 01:05:00	32.93
07/08/2023 01:10:00	32.93
07/08/2023 01:15:00	32.93
07/08/2023 01:20:00	32.93
07/08/2023 01:25:00	32.93
07/08/2023 01:30:00	32.93
07/08/2023 01:35:00	32.93
07/08/2023 01:40:00	32.93
07/08/2023 01:45:00	32.93
07/08/2023 01:50:00	32.93
07/08/2023 01:55:00	32.93
07/08/2023 02:00:00	32.93
07/08/2023 02:05:00	32.93
07/08/2023 02:10:00	32.93
07/08/2023 02:15:00	32.93
07/08/2023 02:20:00	32.93
07/08/2023 02:25:00	32.93
07/08/2023 02:30:00	32.93
07/08/2023 02:35:00	32.93
07/08/2023 02:40:00	32.93
07/08/2023 02:45:00	32.93
07/08/2023 02:50:00	32.93
07/08/2023 02:55:00	32.93
07/08/2023 03:00:00	32.93
07/08/2023 03:05:00	32.93
07/08/2023 03:10:00	32.93
07/08/2023 03:15:00	32.93

River Water Level Data
Neponset River, Hyde Park, MA
March 30 - October 6, 2023

Date & Time (UTC)	Water Level (NAVD88, ft)
07/08/2023 03:20:00	32.93
07/08/2023 03:25:00	32.93
07/08/2023 03:30:00	32.93
07/08/2023 03:35:00	32.93
07/08/2023 03:40:00	32.93
07/08/2023 03:45:00	32.93
07/08/2023 03:50:00	32.93
07/08/2023 03:55:00	32.93
07/08/2023 04:00:00	32.93
07/08/2023 04:05:00	32.93
07/08/2023 04:10:00	32.93
07/08/2023 04:15:00	32.93
07/08/2023 04:20:00	32.93
07/08/2023 04:25:00	32.93
07/08/2023 04:30:00	32.93
07/08/2023 04:35:00	32.93
07/08/2023 04:40:00	32.93
07/08/2023 04:45:00	32.93
07/08/2023 04:50:00	32.93
07/08/2023 04:55:00	32.90
07/08/2023 05:00:00	32.93
07/08/2023 05:05:00	32.93
07/08/2023 05:10:00	32.93
07/08/2023 05:15:00	32.93
07/08/2023 05:20:00	32.90
07/08/2023 05:25:00	32.93
07/08/2023 05:30:00	32.93
07/08/2023 05:35:00	32.93
07/08/2023 05:40:00	32.93
07/08/2023 05:45:00	32.90
07/08/2023 05:50:00	32.90
07/08/2023 05:55:00	32.90
07/08/2023 06:00:00	32.90
07/08/2023 06:05:00	32.90
07/08/2023 06:10:00	32.93
07/08/2023 06:15:00	32.90
07/08/2023 06:20:00	32.93
07/08/2023 06:25:00	32.90
07/08/2023 06:30:00	32.90
07/08/2023 06:35:00	32.93
07/08/2023 06:40:00	32.90

River Water Level Data
Neponset River, Hyde Park, MA
March 30 - October 6, 2023

Date & Time (UTC)	Water Level (NAVD88, ft)
07/08/2023 06:45:00	32.90
07/08/2023 06:50:00	32.90
07/08/2023 06:55:00	32.93
07/08/2023 07:00:00	32.93
07/08/2023 07:05:00	32.90
07/08/2023 07:10:00	32.90
07/08/2023 07:15:00	32.93
07/08/2023 07:20:00	32.90
07/08/2023 07:25:00	32.90
07/08/2023 07:30:00	32.90
07/08/2023 07:35:00	32.90
07/08/2023 07:40:00	32.90
07/08/2023 07:45:00	32.90
07/08/2023 07:50:00	32.90
07/08/2023 07:55:00	32.90
07/08/2023 08:00:00	32.90
07/08/2023 08:05:00	32.90
07/08/2023 08:10:00	32.90
07/08/2023 08:15:00	32.90
07/08/2023 08:20:00	32.90
07/08/2023 08:25:00	32.90
07/08/2023 08:30:00	32.90
07/08/2023 08:35:00	32.90
07/08/2023 08:40:00	32.90
07/08/2023 08:45:00	32.90
07/08/2023 08:50:00	32.90
07/08/2023 08:55:00	32.90
07/08/2023 09:00:00	32.90
07/08/2023 09:05:00	32.90
07/08/2023 09:10:00	32.90
07/08/2023 09:15:00	32.90
07/08/2023 09:20:00	32.90
07/08/2023 09:25:00	32.90
07/08/2023 09:30:00	32.90
07/08/2023 09:35:00	32.90
07/08/2023 09:40:00	32.90
07/08/2023 09:45:00	32.90
07/08/2023 09:50:00	32.90
07/08/2023 09:55:00	32.90
07/08/2023 10:00:00	32.90
07/08/2023 10:05:00	32.90

River Water Level Data
Neponset River, Hyde Park, MA
March 30 - October 6, 2023

Date & Time (UTC)	Water Level (NAVD88, ft)
07/08/2023 10:10:00	32.90
07/08/2023 10:15:00	32.90
07/08/2023 10:20:00	32.90
07/08/2023 10:25:00	32.90
07/08/2023 10:30:00	32.90
07/08/2023 10:35:00	32.90
07/08/2023 10:40:00	32.90
07/08/2023 10:45:00	32.90
07/08/2023 10:50:00	32.90
07/08/2023 10:55:00	32.90
07/08/2023 11:00:00	32.90
07/08/2023 11:05:00	32.90
07/08/2023 11:10:00	32.90
07/08/2023 11:15:00	32.90
07/08/2023 11:20:00	32.90
07/08/2023 11:25:00	32.90
07/08/2023 11:30:00	32.90
07/08/2023 11:35:00	32.90
07/08/2023 11:40:00	32.90
07/08/2023 11:45:00	32.90
07/08/2023 11:50:00	32.90
07/08/2023 11:55:00	32.90
07/08/2023 12:00:00	32.90
07/08/2023 12:05:00	32.90
07/08/2023 12:10:00	32.90
07/08/2023 12:15:00	32.90
07/08/2023 12:20:00	32.90
07/08/2023 12:25:00	32.90
07/08/2023 12:30:00	32.90
07/08/2023 12:35:00	32.90
07/08/2023 12:40:00	32.90
07/08/2023 12:45:00	32.90
07/08/2023 12:50:00	32.90
07/08/2023 12:55:00	32.90
07/08/2023 13:00:00	32.90
07/08/2023 13:05:00	32.90
07/08/2023 13:10:00	32.90
07/08/2023 13:15:00	32.90
07/08/2023 13:20:00	32.90
07/08/2023 13:25:00	32.90
07/08/2023 13:30:00	32.90

River Water Level Data
Neponset River, Hyde Park, MA
March 30 - October 6, 2023

Date & Time (UTC)	Water Level (NAVD88, ft)
07/08/2023 13:35:00	32.90
07/08/2023 13:40:00	32.90
07/08/2023 13:45:00	32.90
07/08/2023 13:50:00	32.90
07/08/2023 13:55:00	32.90
07/08/2023 14:00:00	32.90
07/08/2023 14:05:00	32.90
07/08/2023 14:10:00	32.90
07/08/2023 14:15:00	32.90
07/08/2023 14:20:00	32.90
07/08/2023 14:25:00	32.90
07/08/2023 14:30:00	32.90
07/08/2023 14:35:00	32.90
07/08/2023 14:40:00	32.90
07/08/2023 14:45:00	32.90
07/08/2023 14:50:00	32.90
07/08/2023 14:55:00	32.90
07/08/2023 15:00:00	32.90
07/08/2023 15:05:00	32.90
07/08/2023 15:10:00	32.90
07/08/2023 15:15:00	32.90
07/08/2023 15:20:00	32.90
07/08/2023 15:25:00	32.90
07/08/2023 15:30:00	32.90
07/08/2023 15:35:00	32.90
07/08/2023 15:40:00	32.90
07/08/2023 15:45:00	32.88
07/08/2023 15:50:00	32.90
07/08/2023 15:55:00	32.90
07/08/2023 16:00:00	32.90
07/08/2023 16:05:00	32.90
07/08/2023 16:10:00	32.90
07/08/2023 16:15:00	32.90
07/08/2023 16:20:00	32.88
07/08/2023 16:25:00	32.90
07/08/2023 16:30:00	32.90
07/08/2023 16:35:00	32.88
07/08/2023 16:40:00	32.90
07/08/2023 16:45:00	32.90
07/08/2023 16:50:00	32.90
07/08/2023 16:55:00	32.90

River Water Level Data
Neponset River, Hyde Park, MA
March 30 - October 6, 2023

Date & Time (UTC)	Water Level (NAVD88, ft)
07/08/2023 17:00:00	32.90
07/08/2023 17:05:00	32.90
07/08/2023 17:10:00	32.90
07/08/2023 17:15:00	32.90
07/08/2023 17:20:00	32.88
07/08/2023 17:25:00	32.88
07/08/2023 17:30:00	32.90
07/08/2023 17:35:00	32.90
07/08/2023 17:40:00	32.90
07/08/2023 17:45:00	32.90
07/08/2023 17:50:00	32.88
07/08/2023 17:55:00	32.88
07/08/2023 18:00:00	32.88
07/08/2023 18:05:00	32.88
07/08/2023 18:10:00	32.88
07/08/2023 18:15:00	32.88
07/08/2023 18:20:00	32.88
07/08/2023 18:25:00	32.88
07/08/2023 18:30:00	32.88
07/08/2023 18:35:00	32.88
07/08/2023 18:40:00	32.88
07/08/2023 18:45:00	32.88
07/08/2023 18:50:00	32.90
07/08/2023 18:55:00	32.88
07/08/2023 19:00:00	32.88
07/08/2023 19:05:00	32.88
07/08/2023 19:10:00	32.90
07/08/2023 19:15:00	32.88
07/08/2023 19:20:00	32.88
07/08/2023 19:25:00	32.88
07/08/2023 19:30:00	32.88
07/08/2023 19:35:00	32.88
07/08/2023 19:40:00	32.88
07/08/2023 19:45:00	32.88
07/08/2023 19:50:00	32.88
07/08/2023 19:55:00	32.88
07/08/2023 20:00:00	32.88
07/08/2023 20:05:00	32.88
07/08/2023 20:10:00	32.88
07/08/2023 20:15:00	32.88
07/08/2023 20:20:00	32.88

River Water Level Data
Neponset River, Hyde Park, MA
March 30 - October 6, 2023

Date & Time (UTC)	Water Level (NAVD88, ft)
07/08/2023 20:25:00	32.88
07/08/2023 20:30:00	32.88
07/08/2023 20:35:00	32.88
07/08/2023 20:40:00	32.88
07/08/2023 20:45:00	32.88
07/08/2023 20:50:00	32.88
07/08/2023 20:55:00	32.88
07/08/2023 21:00:00	32.88
07/08/2023 21:05:00	32.88
07/08/2023 21:10:00	32.88
07/08/2023 21:15:00	32.88
07/08/2023 21:20:00	32.88
07/08/2023 21:25:00	32.88
07/08/2023 21:30:00	32.88
07/08/2023 21:35:00	32.88
07/08/2023 21:40:00	32.88
07/08/2023 21:45:00	32.86
07/08/2023 21:50:00	32.88
07/08/2023 21:55:00	32.86
07/08/2023 22:00:00	32.88
07/08/2023 22:05:00	32.88
07/08/2023 22:10:00	32.86
07/08/2023 22:15:00	32.86
07/08/2023 22:20:00	32.86
07/08/2023 22:25:00	32.86
07/08/2023 22:30:00	32.86
07/08/2023 22:35:00	32.86
07/08/2023 22:40:00	32.86
07/08/2023 22:45:00	32.88
07/08/2023 22:50:00	32.86
07/08/2023 22:55:00	32.86
07/08/2023 23:00:00	32.86
07/08/2023 23:05:00	32.86
07/08/2023 23:10:00	32.86
07/08/2023 23:15:00	32.86
07/08/2023 23:20:00	32.86
07/08/2023 23:25:00	32.86
07/08/2023 23:30:00	32.86
07/08/2023 23:35:00	32.86
07/08/2023 23:40:00	32.88
07/08/2023 23:45:00	32.86

River Water Level Data
Neponset River, Hyde Park, MA
March 30 - October 6, 2023

Date & Time (UTC)	Water Level (NAVD88, ft)
07/08/2023 23:50:00	32.86
07/08/2023 23:55:00	32.86
07/09/2023 00:00:00	32.86
07/09/2023 00:05:00	32.86
07/09/2023 00:10:00	32.86
07/09/2023 00:15:00	32.86
07/09/2023 00:20:00	32.86
07/09/2023 00:25:00	32.86
07/09/2023 00:30:00	32.86
07/09/2023 00:35:00	32.86
07/09/2023 00:40:00	32.86
07/09/2023 00:45:00	32.86
07/09/2023 00:50:00	32.86
07/09/2023 00:55:00	32.86
07/09/2023 01:00:00	32.86
07/09/2023 01:05:00	32.86
07/09/2023 01:10:00	32.86
07/09/2023 01:15:00	32.86
07/09/2023 01:20:00	32.86
07/09/2023 01:25:00	32.86
07/09/2023 01:30:00	32.86
07/09/2023 01:35:00	32.86
07/09/2023 01:40:00	32.86
07/09/2023 01:45:00	32.86
07/09/2023 01:50:00	32.86
07/09/2023 01:55:00	32.86
07/09/2023 02:00:00	32.86
07/09/2023 02:05:00	32.86
07/09/2023 02:10:00	32.86
07/09/2023 02:15:00	32.86
07/09/2023 02:20:00	32.86
07/09/2023 02:25:00	32.86
07/09/2023 02:30:00	32.86
07/09/2023 02:35:00	32.86
07/09/2023 02:40:00	32.86
07/09/2023 02:45:00	32.86
07/09/2023 02:50:00	32.86
07/09/2023 02:55:00	32.86
07/09/2023 03:00:00	32.86
07/09/2023 03:05:00	32.86
07/09/2023 03:10:00	32.86

River Water Level Data
Neponset River, Hyde Park, MA
March 30 - October 6, 2023

Date & Time (UTC)	Water Level (NAVD88, ft)
07/09/2023 03:15:00	32.86
07/09/2023 03:20:00	32.86
07/09/2023 03:25:00	32.86
07/09/2023 03:30:00	32.86
07/09/2023 03:35:00	32.86
07/09/2023 03:40:00	32.86
07/09/2023 03:45:00	32.86
07/09/2023 03:50:00	32.86
07/09/2023 03:55:00	32.86
07/09/2023 04:00:00	32.86
07/09/2023 04:05:00	32.86
07/09/2023 04:10:00	32.86
07/09/2023 04:15:00	32.86
07/09/2023 04:20:00	32.86
07/09/2023 04:25:00	32.86
07/09/2023 04:30:00	32.86
07/09/2023 04:35:00	32.86
07/09/2023 04:40:00	32.86
07/09/2023 04:45:00	32.86
07/09/2023 04:50:00	32.86
07/09/2023 04:55:00	32.86
07/09/2023 05:00:00	32.86
07/09/2023 05:05:00	32.86
07/09/2023 05:10:00	32.86
07/09/2023 05:15:00	32.86
07/09/2023 05:20:00	32.86
07/09/2023 05:25:00	32.86
07/09/2023 05:30:00	32.86
07/09/2023 05:35:00	32.86
07/09/2023 05:40:00	32.86
07/09/2023 05:45:00	32.86
07/09/2023 05:50:00	32.86
07/09/2023 05:55:00	32.86
07/09/2023 06:00:00	32.86
07/09/2023 06:05:00	32.86
07/09/2023 06:10:00	32.86
07/09/2023 06:15:00	32.86
07/09/2023 06:20:00	32.86
07/09/2023 06:25:00	32.86
07/09/2023 06:30:00	32.86
07/09/2023 06:35:00	32.86

River Water Level Data
Neponset River, Hyde Park, MA
March 30 - October 6, 2023

Date & Time (UTC)	Water Level (NAVD88, ft)
07/09/2023 06:40:00	32.86
07/09/2023 06:45:00	32.86
07/09/2023 06:50:00	32.86
07/09/2023 06:55:00	32.86
07/09/2023 07:00:00	32.86
07/09/2023 07:05:00	32.86
07/09/2023 07:10:00	32.86
07/09/2023 07:15:00	32.86
07/09/2023 07:20:00	32.86
07/09/2023 07:25:00	32.86
07/09/2023 07:30:00	32.86
07/09/2023 07:35:00	32.86
07/09/2023 07:40:00	32.86
07/09/2023 07:45:00	32.86
07/09/2023 07:50:00	32.86
07/09/2023 07:55:00	32.86
07/09/2023 08:00:00	32.86
07/09/2023 08:05:00	32.86
07/09/2023 08:10:00	32.86
07/09/2023 08:15:00	32.86
07/09/2023 08:20:00	32.86
07/09/2023 08:25:00	32.86
07/09/2023 08:30:00	32.86
07/09/2023 08:35:00	32.86
07/09/2023 08:40:00	32.86
07/09/2023 08:45:00	32.86
07/09/2023 08:50:00	32.86
07/09/2023 08:55:00	32.86
07/09/2023 09:00:00	32.86
07/09/2023 09:05:00	32.86
07/09/2023 09:10:00	32.86
07/09/2023 09:15:00	32.86
07/09/2023 09:20:00	32.86
07/09/2023 09:25:00	32.86
07/09/2023 09:30:00	32.86
07/09/2023 09:35:00	32.86
07/09/2023 09:40:00	32.86
07/09/2023 09:45:00	32.86
07/09/2023 09:50:00	32.86
07/09/2023 09:55:00	32.86
07/09/2023 10:00:00	32.86

River Water Level Data
Neponset River, Hyde Park, MA
March 30 - October 6, 2023

Date & Time (UTC)	Water Level (NAVD88, ft)
07/09/2023 10:05:00	32.86
07/09/2023 10:10:00	32.86
07/09/2023 10:15:00	32.86
07/09/2023 10:20:00	32.86
07/09/2023 10:25:00	32.86
07/09/2023 10:30:00	32.83
07/09/2023 10:35:00	32.86
07/09/2023 10:40:00	32.86
07/09/2023 10:45:00	32.86
07/09/2023 10:50:00	32.86
07/09/2023 10:55:00	32.86
07/09/2023 11:00:00	32.86
07/09/2023 11:05:00	32.86
07/09/2023 11:10:00	32.86
07/09/2023 11:15:00	32.83
07/09/2023 11:20:00	32.86
07/09/2023 11:25:00	32.86
07/09/2023 11:30:00	32.86
07/09/2023 11:35:00	32.86
07/09/2023 11:40:00	32.86
07/09/2023 11:45:00	32.86
07/09/2023 11:50:00	32.86
07/09/2023 11:55:00	32.86
07/09/2023 12:00:00	32.86
07/09/2023 12:05:00	32.86
07/09/2023 12:10:00	32.86
07/09/2023 12:15:00	32.86
07/09/2023 12:20:00	32.86
07/09/2023 12:25:00	32.86
07/09/2023 12:30:00	32.86
07/09/2023 12:35:00	32.86
07/09/2023 12:40:00	32.86
07/09/2023 12:45:00	32.86
07/09/2023 12:50:00	32.86
07/09/2023 12:55:00	32.86
07/09/2023 13:00:00	32.83
07/09/2023 13:05:00	32.86
07/09/2023 13:10:00	32.83
07/09/2023 13:15:00	32.83
07/09/2023 13:20:00	32.86
07/09/2023 13:25:00	32.86

River Water Level Data
Neponset River, Hyde Park, MA
March 30 - October 6, 2023

Date & Time (UTC)	Water Level (NAVD88, ft)
07/09/2023 13:30:00	32.83
07/09/2023 13:35:00	32.83
07/09/2023 13:40:00	32.83
07/09/2023 13:45:00	32.83
07/09/2023 13:50:00	32.86
07/09/2023 13:55:00	32.83
07/09/2023 14:00:00	32.83
07/09/2023 14:05:00	32.83
07/09/2023 14:10:00	32.86
07/09/2023 14:15:00	32.86
07/09/2023 14:20:00	32.83
07/09/2023 14:25:00	32.83
07/09/2023 14:30:00	32.83
07/09/2023 14:35:00	32.83
07/09/2023 14:40:00	32.86
07/09/2023 14:45:00	32.83
07/09/2023 14:50:00	32.83
07/09/2023 14:55:00	32.83
07/09/2023 15:00:00	32.83
07/09/2023 15:05:00	32.83
07/09/2023 15:10:00	32.83
07/09/2023 15:15:00	32.83
07/09/2023 15:20:00	32.83
07/09/2023 15:25:00	32.83
07/09/2023 15:30:00	32.83
07/09/2023 15:35:00	32.83
07/09/2023 15:40:00	32.83
07/09/2023 15:45:00	32.83
07/09/2023 15:50:00	32.83
07/09/2023 15:55:00	32.83
07/09/2023 16:00:00	32.83
07/09/2023 16:05:00	32.83
07/09/2023 16:10:00	32.83
07/09/2023 16:15:00	32.83
07/09/2023 16:20:00	32.83
07/09/2023 16:25:00	32.83
07/09/2023 16:30:00	32.83
07/09/2023 16:35:00	32.83
07/09/2023 16:40:00	32.83
07/09/2023 16:45:00	32.83
07/09/2023 16:50:00	32.83

River Water Level Data
Neponset River, Hyde Park, MA
March 30 - October 6, 2023

Date & Time (UTC)	Water Level (NAVD88, ft)
07/09/2023 16:55:00	32.83
07/09/2023 17:00:00	32.83
07/09/2023 17:05:00	32.83
07/09/2023 17:10:00	32.83
07/09/2023 17:15:00	32.83
07/09/2023 17:20:00	32.83
07/09/2023 17:25:00	32.83
07/09/2023 17:30:00	32.83
07/09/2023 17:35:00	32.83
07/09/2023 17:40:00	32.83
07/09/2023 17:45:00	32.83
07/09/2023 17:50:00	32.83
07/09/2023 17:55:00	32.83
07/09/2023 18:00:00	32.83
07/09/2023 18:05:00	32.83
07/09/2023 18:10:00	32.83
07/09/2023 18:15:00	32.83
07/09/2023 18:20:00	32.83
07/09/2023 18:25:00	32.83
07/09/2023 18:30:00	32.83
07/09/2023 18:35:00	32.83
07/09/2023 18:40:00	32.83
07/09/2023 18:45:00	32.83
07/09/2023 18:50:00	32.83
07/09/2023 18:55:00	32.83
07/09/2023 19:00:00	32.83
07/09/2023 19:05:00	32.83
07/09/2023 19:10:00	32.83
07/09/2023 19:15:00	32.83
07/09/2023 19:20:00	32.83
07/09/2023 19:25:00	32.83
07/09/2023 19:30:00	32.83
07/09/2023 19:35:00	32.83
07/09/2023 19:40:00	32.83
07/09/2023 19:45:00	32.83
07/09/2023 19:50:00	32.83
07/09/2023 19:55:00	32.83
07/09/2023 20:00:00	32.83
07/09/2023 20:05:00	32.83
07/09/2023 20:10:00	32.83
07/09/2023 20:15:00	32.83

River Water Level Data
Neponset River, Hyde Park, MA
March 30 - October 6, 2023

Date & Time (UTC)	Water Level (NAVD88, ft)
07/09/2023 20:20:00	32.83
07/09/2023 20:25:00	32.83
07/09/2023 20:30:00	32.83
07/09/2023 20:35:00	32.83
07/09/2023 20:40:00	32.83
07/09/2023 20:45:00	32.83
07/09/2023 20:50:00	32.83
07/09/2023 20:55:00	32.83
07/09/2023 21:00:00	32.83
07/09/2023 21:05:00	32.83
07/09/2023 21:10:00	32.83
07/09/2023 21:15:00	32.83
07/09/2023 21:20:00	32.83
07/09/2023 21:25:00	32.83
07/09/2023 21:30:00	32.83
07/09/2023 21:35:00	32.83
07/09/2023 21:40:00	32.83
07/09/2023 21:45:00	32.83
07/09/2023 21:50:00	32.83
07/09/2023 21:55:00	32.83
07/09/2023 22:00:00	32.83
07/09/2023 22:05:00	32.83
07/09/2023 22:10:00	32.83
07/09/2023 22:15:00	32.83
07/09/2023 22:20:00	32.83
07/09/2023 22:25:00	32.83
07/09/2023 22:30:00	32.83
07/09/2023 22:35:00	32.83
07/09/2023 22:40:00	32.83
07/09/2023 22:45:00	32.83
07/09/2023 22:50:00	32.83
07/09/2023 22:55:00	32.83
07/09/2023 23:00:00	32.83
07/09/2023 23:05:00	32.83
07/09/2023 23:10:00	32.83
07/09/2023 23:15:00	32.83
07/09/2023 23:20:00	32.83
07/09/2023 23:25:00	32.83
07/09/2023 23:30:00	32.83
07/09/2023 23:35:00	32.83
07/09/2023 23:40:00	32.83

River Water Level Data
Neponset River, Hyde Park, MA
March 30 - October 6, 2023

Date & Time (UTC)	Water Level (NAVD88, ft)
07/09/2023 23:45:00	32.83
07/09/2023 23:50:00	32.83
07/09/2023 23:55:00	32.83
07/10/2023 00:00:00	32.83
07/10/2023 00:05:00	32.83
07/10/2023 00:10:00	32.83
07/10/2023 00:15:00	32.83
07/10/2023 00:20:00	32.83
07/10/2023 00:25:00	32.83
07/10/2023 00:30:00	32.83
07/10/2023 00:35:00	32.83
07/10/2023 00:40:00	32.83
07/10/2023 00:45:00	32.83
07/10/2023 00:50:00	32.81
07/10/2023 00:55:00	32.81
07/10/2023 01:00:00	32.81
07/10/2023 01:05:00	32.81
07/10/2023 01:10:00	32.83
07/10/2023 01:15:00	32.83
07/10/2023 01:20:00	32.81
07/10/2023 01:25:00	32.81
07/10/2023 01:30:00	32.83
07/10/2023 01:35:00	32.83
07/10/2023 01:40:00	32.83
07/10/2023 01:45:00	32.81
07/10/2023 01:50:00	32.83
07/10/2023 01:55:00	32.83
07/10/2023 02:00:00	32.81
07/10/2023 02:05:00	32.83
07/10/2023 02:10:00	32.81
07/10/2023 02:15:00	32.83
07/10/2023 02:20:00	32.81
07/10/2023 02:25:00	32.81
07/10/2023 02:30:00	32.83
07/10/2023 02:35:00	32.83
07/10/2023 02:40:00	32.83
07/10/2023 02:45:00	32.83
07/10/2023 02:50:00	32.83
07/10/2023 02:55:00	32.83
07/10/2023 03:00:00	32.83
07/10/2023 03:05:00	32.83

River Water Level Data
Neponset River, Hyde Park, MA
March 30 - October 6, 2023

Date & Time (UTC)	Water Level (NAVD88, ft)
07/10/2023 03:10:00	32.83
07/10/2023 03:15:00	32.83
07/10/2023 03:20:00	32.81
07/10/2023 03:25:00	32.83
07/10/2023 03:30:00	32.81
07/10/2023 03:35:00	32.83
07/10/2023 03:40:00	32.83
07/10/2023 03:45:00	32.81
07/10/2023 03:50:00	32.81
07/10/2023 03:55:00	32.83
07/10/2023 04:00:00	32.83
07/10/2023 04:05:00	32.83
07/10/2023 04:10:00	32.81
07/10/2023 04:15:00	32.81
07/10/2023 04:20:00	32.81
07/10/2023 04:25:00	32.83
07/10/2023 04:30:00	32.81
07/10/2023 04:35:00	32.81
07/10/2023 04:40:00	32.81
07/10/2023 04:45:00	32.81
07/10/2023 04:50:00	32.83
07/10/2023 04:55:00	32.83
07/10/2023 05:00:00	32.81
07/10/2023 05:05:00	32.81
07/10/2023 05:10:00	32.81
07/10/2023 05:15:00	32.81
07/10/2023 05:20:00	32.81
07/10/2023 05:25:00	32.81
07/10/2023 05:30:00	32.83
07/10/2023 05:35:00	32.81
07/10/2023 05:40:00	32.81
07/10/2023 05:45:00	32.81
07/10/2023 05:50:00	32.81
07/10/2023 05:55:00	32.81
07/10/2023 06:00:00	32.81
07/10/2023 06:05:00	32.81
07/10/2023 06:10:00	32.81
07/10/2023 06:15:00	32.81
07/10/2023 06:20:00	32.81
07/10/2023 06:25:00	32.81
07/10/2023 06:30:00	32.81

River Water Level Data
Neponset River, Hyde Park, MA
March 30 - October 6, 2023

Date & Time (UTC)	Water Level (NAVD88, ft)
07/10/2023 06:35:00	32.81
07/10/2023 06:40:00	32.81
07/10/2023 06:45:00	32.81
07/10/2023 06:50:00	32.81
07/10/2023 06:55:00	32.81
07/10/2023 07:00:00	32.81
07/10/2023 07:05:00	32.81
07/10/2023 07:10:00	32.81
07/10/2023 07:15:00	32.81
07/10/2023 07:20:00	32.81
07/10/2023 07:25:00	32.81
07/10/2023 07:30:00	32.81
07/10/2023 07:35:00	32.81
07/10/2023 07:40:00	32.81
07/10/2023 07:45:00	32.81
07/10/2023 07:50:00	32.81
07/10/2023 07:55:00	32.81
07/10/2023 08:00:00	32.81
07/10/2023 08:05:00	32.81
07/10/2023 08:10:00	32.81
07/10/2023 08:15:00	32.81
07/10/2023 08:20:00	32.81
07/10/2023 08:25:00	32.81
07/10/2023 08:30:00	32.81
07/10/2023 08:35:00	32.81
07/10/2023 08:40:00	32.81
07/10/2023 08:45:00	32.81
07/10/2023 08:50:00	32.81
07/10/2023 08:55:00	32.81
07/10/2023 09:00:00	32.81
07/10/2023 09:05:00	32.81
07/10/2023 09:10:00	32.81
07/10/2023 09:15:00	32.81
07/10/2023 09:20:00	32.81
07/10/2023 09:25:00	32.81
07/10/2023 09:30:00	32.81
07/10/2023 09:35:00	32.81
07/10/2023 09:40:00	32.81
07/10/2023 09:45:00	32.81
07/10/2023 09:50:00	32.81
07/10/2023 09:55:00	32.81

River Water Level Data
Neponset River, Hyde Park, MA
March 30 - October 6, 2023

Date & Time (UTC)	Water Level (NAVD88, ft)
07/10/2023 10:00:00	32.81
07/10/2023 10:05:00	32.81
07/10/2023 10:10:00	32.81
07/10/2023 10:15:00	32.81
07/10/2023 10:20:00	32.81
07/10/2023 10:25:00	32.81
07/10/2023 10:30:00	32.81
07/10/2023 10:35:00	32.81
07/10/2023 10:40:00	32.81
07/10/2023 10:45:00	32.81
07/10/2023 10:50:00	32.81
07/10/2023 10:55:00	32.81
07/10/2023 11:00:00	32.81
07/10/2023 11:05:00	32.81
07/10/2023 11:10:00	32.81
07/10/2023 11:15:00	32.81
07/10/2023 11:20:00	32.81
07/10/2023 11:25:00	32.81
07/10/2023 11:30:00	32.81
07/10/2023 11:35:00	32.81
07/10/2023 11:40:00	32.81
07/10/2023 11:45:00	32.81
07/10/2023 11:50:00	32.81
07/10/2023 11:55:00	32.81
07/10/2023 12:00:00	32.81
07/10/2023 12:05:00	32.81
07/10/2023 12:10:00	32.81
07/10/2023 12:15:00	32.81
07/10/2023 12:20:00	32.81
07/10/2023 12:25:00	32.81
07/10/2023 12:30:00	32.81
07/10/2023 12:35:00	32.81
07/10/2023 12:40:00	32.81
07/10/2023 12:45:00	32.81
07/10/2023 12:50:00	32.81
07/10/2023 12:55:00	32.83
07/10/2023 13:00:00	32.83
07/10/2023 13:05:00	32.83
07/10/2023 13:10:00	32.83
07/10/2023 13:15:00	32.83
07/10/2023 13:20:00	32.86

River Water Level Data
Neponset River, Hyde Park, MA
March 30 - October 6, 2023

Date & Time (UTC)	Water Level (NAVD88, ft)
07/10/2023 13:25:00	32.86
07/10/2023 13:30:00	32.86
07/10/2023 13:35:00	32.86
07/10/2023 13:40:00	32.86
07/10/2023 13:45:00	32.86
07/10/2023 13:50:00	32.86
07/10/2023 13:55:00	32.86
07/10/2023 14:00:00	32.86
07/10/2023 14:05:00	32.86
07/10/2023 14:10:00	32.86
07/10/2023 14:15:00	32.86
07/10/2023 14:20:00	32.86
07/10/2023 14:25:00	32.86
07/10/2023 14:30:00	32.86
07/10/2023 14:35:00	32.86
07/10/2023 14:40:00	32.86
07/10/2023 14:45:00	32.86
07/10/2023 14:50:00	32.86
07/10/2023 14:55:00	32.86
07/10/2023 15:00:00	32.86
07/10/2023 15:05:00	32.86
07/10/2023 15:10:00	32.83
07/10/2023 15:15:00	32.86
07/10/2023 15:20:00	32.86
07/10/2023 15:25:00	32.86
07/10/2023 15:30:00	32.86
07/10/2023 15:35:00	32.86
07/10/2023 15:40:00	32.86
07/10/2023 15:45:00	32.86
07/10/2023 15:50:00	32.86
07/10/2023 15:55:00	32.86
07/10/2023 16:00:00	32.86
07/10/2023 16:05:00	32.83
07/10/2023 16:10:00	32.86
07/10/2023 16:15:00	32.86
07/10/2023 16:20:00	32.86
07/10/2023 16:25:00	32.86
07/10/2023 16:30:00	32.86
07/10/2023 16:35:00	32.86
07/10/2023 16:40:00	32.86
07/10/2023 16:45:00	32.86

River Water Level Data
Neponset River, Hyde Park, MA
March 30 - October 6, 2023

Date & Time (UTC)	Water Level (NAVD88, ft)
07/10/2023 16:50:00	32.86
07/10/2023 16:55:00	32.86
07/10/2023 17:00:00	32.86
07/10/2023 17:05:00	32.86
07/10/2023 17:10:00	32.86
07/10/2023 17:15:00	32.86
07/10/2023 17:20:00	32.88
07/10/2023 17:25:00	32.88
07/10/2023 17:30:00	32.88
07/10/2023 17:35:00	32.90
07/10/2023 17:40:00	32.93
07/10/2023 17:45:00	32.95
07/10/2023 17:50:00	32.99
07/10/2023 17:55:00	33.02
07/10/2023 18:00:00	33.04
07/10/2023 18:05:00	33.06
07/10/2023 18:10:00	33.11
07/10/2023 18:15:00	33.13
07/10/2023 18:20:00	33.13
07/10/2023 18:25:00	33.13
07/10/2023 18:30:00	33.16
07/10/2023 18:35:00	33.16
07/10/2023 18:40:00	33.16
07/10/2023 18:45:00	33.16
07/10/2023 18:50:00	33.16
07/10/2023 18:55:00	33.13
07/10/2023 19:00:00	33.13
07/10/2023 19:05:00	33.13
07/10/2023 19:10:00	33.13
07/10/2023 19:15:00	33.16
07/10/2023 19:20:00	33.13
07/10/2023 19:25:00	33.16
07/10/2023 19:30:00	33.16
07/10/2023 19:35:00	33.16
07/10/2023 19:40:00	33.16
07/10/2023 19:45:00	33.16
07/10/2023 19:50:00	33.16
07/10/2023 19:55:00	33.16
07/10/2023 20:00:00	33.16
07/10/2023 20:05:00	33.16
07/10/2023 20:10:00	33.16

River Water Level Data
Neponset River, Hyde Park, MA
March 30 - October 6, 2023

Date & Time (UTC)	Water Level (NAVD88, ft)
07/10/2023 20:15:00	33.16
07/10/2023 20:20:00	33.16
07/10/2023 20:25:00	33.16
07/10/2023 20:30:00	33.16
07/10/2023 20:35:00	33.16
07/10/2023 20:40:00	33.16
07/10/2023 20:45:00	33.16
07/10/2023 20:50:00	33.16
07/10/2023 20:55:00	33.16
07/10/2023 21:00:00	33.16
07/10/2023 21:05:00	33.16
07/10/2023 21:10:00	33.16
07/10/2023 21:15:00	33.16
07/10/2023 21:20:00	33.16
07/10/2023 21:25:00	33.16
07/10/2023 21:30:00	33.16
07/10/2023 21:35:00	33.13
07/10/2023 21:40:00	33.13
07/10/2023 21:45:00	33.13
07/10/2023 21:50:00	33.13
07/10/2023 21:55:00	33.13
07/10/2023 22:00:00	33.13
07/10/2023 22:05:00	33.13
07/10/2023 22:10:00	33.13
07/10/2023 22:15:00	33.13
07/10/2023 22:20:00	33.13
07/10/2023 22:25:00	33.13
07/10/2023 22:30:00	33.13
07/10/2023 22:35:00	33.16
07/10/2023 22:40:00	33.16
07/10/2023 22:45:00	33.16
07/10/2023 22:50:00	33.16
07/10/2023 22:55:00	33.13
07/10/2023 23:00:00	33.16
07/10/2023 23:05:00	33.16
07/10/2023 23:10:00	33.16
07/10/2023 23:15:00	33.16
07/10/2023 23:20:00	33.16
07/10/2023 23:25:00	33.16
07/10/2023 23:30:00	33.16
07/10/2023 23:35:00	33.16

River Water Level Data
Neponset River, Hyde Park, MA
March 30 - October 6, 2023

Date & Time (UTC)	Water Level (NAVD88, ft)
07/10/2023 23:40:00	33.16
07/10/2023 23:45:00	33.16
07/10/2023 23:50:00	33.18
07/10/2023 23:55:00	33.18
07/11/2023 00:00:00	33.18
07/11/2023 00:05:00	33.20
07/11/2023 00:10:00	33.20
07/11/2023 00:15:00	33.20
07/11/2023 00:20:00	33.20
07/11/2023 00:25:00	33.20
07/11/2023 00:30:00	33.23
07/11/2023 00:35:00	33.23
07/11/2023 00:40:00	33.23
07/11/2023 00:45:00	33.23
07/11/2023 00:50:00	33.23
07/11/2023 00:55:00	33.23
07/11/2023 01:00:00	33.23
07/11/2023 01:05:00	33.23
07/11/2023 01:10:00	33.23
07/11/2023 01:15:00	33.23
07/11/2023 01:20:00	33.23
07/11/2023 01:25:00	33.23
07/11/2023 01:30:00	33.23
07/11/2023 01:35:00	33.23
07/11/2023 01:40:00	33.23
07/11/2023 01:45:00	33.23
07/11/2023 01:50:00	33.23
07/11/2023 01:55:00	33.23
07/11/2023 02:00:00	33.25
07/11/2023 02:05:00	33.25
07/11/2023 02:10:00	33.25
07/11/2023 02:15:00	33.25
07/11/2023 02:20:00	33.25
07/11/2023 02:25:00	33.25
07/11/2023 02:30:00	33.25
07/11/2023 02:35:00	33.25
07/11/2023 02:40:00	33.25
07/11/2023 02:45:00	33.25
07/11/2023 02:50:00	33.25
07/11/2023 02:55:00	33.25
07/11/2023 03:00:00	33.25

River Water Level Data
Neponset River, Hyde Park, MA
March 30 - October 6, 2023

Date & Time (UTC)	Water Level (NAVD88, ft)
07/11/2023 03:05:00	33.25
07/11/2023 03:10:00	33.25
07/11/2023 03:15:00	33.25
07/11/2023 03:20:00	33.25
07/11/2023 03:25:00	33.25
07/11/2023 03:30:00	33.25
07/11/2023 03:35:00	33.25
07/11/2023 03:40:00	33.25
07/11/2023 03:45:00	33.25
07/11/2023 03:50:00	33.27
07/11/2023 03:55:00	33.25
07/11/2023 04:00:00	33.27
07/11/2023 04:05:00	33.27
07/11/2023 04:10:00	33.27
07/11/2023 04:15:00	33.27
07/11/2023 04:20:00	33.27
07/11/2023 04:25:00	33.27
07/11/2023 04:30:00	33.27
07/11/2023 04:35:00	33.27
07/11/2023 04:40:00	33.27
07/11/2023 04:45:00	33.27
07/11/2023 04:50:00	33.27
07/11/2023 04:55:00	33.27
07/11/2023 05:00:00	33.27
07/11/2023 05:05:00	33.27
07/11/2023 05:10:00	33.27
07/11/2023 05:15:00	33.27
07/11/2023 05:20:00	33.27
07/11/2023 05:25:00	33.27
07/11/2023 05:30:00	33.27
07/11/2023 05:35:00	33.27
07/11/2023 05:40:00	33.27
07/11/2023 05:45:00	33.27
07/11/2023 05:50:00	33.29
07/11/2023 05:55:00	33.29
07/11/2023 06:00:00	33.29
07/11/2023 06:05:00	33.27
07/11/2023 06:10:00	33.27
07/11/2023 06:15:00	33.29
07/11/2023 06:20:00	33.27
07/11/2023 06:25:00	33.29

River Water Level Data
Neponset River, Hyde Park, MA
March 30 - October 6, 2023

Date & Time (UTC)	Water Level (NAVD88, ft)
07/11/2023 06:30:00	33.29
07/11/2023 06:35:00	33.29
07/11/2023 06:40:00	33.29
07/11/2023 06:45:00	33.29
07/11/2023 06:50:00	33.29
07/11/2023 06:55:00	33.29
07/11/2023 07:00:00	33.29
07/11/2023 07:05:00	33.29
07/11/2023 07:10:00	33.29
07/11/2023 07:15:00	33.29
07/11/2023 07:20:00	33.29
07/11/2023 07:25:00	33.29
07/11/2023 07:30:00	33.29
07/11/2023 07:35:00	33.29
07/11/2023 07:40:00	33.29
07/11/2023 07:45:00	33.29
07/11/2023 07:50:00	33.29
07/11/2023 07:55:00	33.29
07/11/2023 08:00:00	33.29
07/11/2023 08:05:00	33.29
07/11/2023 08:10:00	33.29
07/11/2023 08:15:00	33.29
07/11/2023 08:20:00	33.29
07/11/2023 08:25:00	33.29
07/11/2023 08:30:00	33.29
07/11/2023 08:35:00	33.29
07/11/2023 08:40:00	33.29
07/11/2023 08:45:00	33.29
07/11/2023 08:50:00	33.29
07/11/2023 08:55:00	33.29
07/11/2023 09:00:00	33.29
07/11/2023 09:05:00	33.29
07/11/2023 09:10:00	33.29
07/11/2023 09:15:00	33.29
07/11/2023 09:20:00	33.29
07/11/2023 09:25:00	33.29
07/11/2023 09:30:00	33.29
07/11/2023 09:35:00	33.29
07/11/2023 09:40:00	33.29
07/11/2023 09:45:00	33.29
07/11/2023 09:50:00	33.29

River Water Level Data
Neponset River, Hyde Park, MA
March 30 - October 6, 2023

Date & Time (UTC)	Water Level (NAVD88, ft)
07/11/2023 09:55:00	33.29
07/11/2023 10:00:00	33.32
07/11/2023 10:05:00	33.29
07/11/2023 10:10:00	33.32
07/11/2023 10:15:00	33.29
07/11/2023 10:20:00	33.32
07/11/2023 10:25:00	33.29
07/11/2023 10:30:00	33.32
07/11/2023 10:35:00	33.29
07/11/2023 10:40:00	33.29
07/11/2023 10:45:00	33.29
07/11/2023 10:50:00	33.29
07/11/2023 10:55:00	33.32
07/11/2023 11:00:00	33.29
07/11/2023 11:05:00	33.29
07/11/2023 11:10:00	33.32
07/11/2023 11:15:00	33.29
07/11/2023 11:20:00	33.29
07/11/2023 11:25:00	33.29
07/11/2023 11:30:00	33.29
07/11/2023 11:35:00	33.29
07/11/2023 11:40:00	33.29
07/11/2023 11:45:00	33.32
07/11/2023 11:50:00	33.29
07/11/2023 11:55:00	33.32
07/11/2023 12:00:00	33.32
07/11/2023 12:05:00	33.32
07/11/2023 12:10:00	33.32
07/11/2023 12:15:00	33.29
07/11/2023 12:20:00	33.32
07/11/2023 12:25:00	33.32
07/11/2023 12:30:00	33.32
07/11/2023 12:35:00	33.29
07/11/2023 12:40:00	33.32
07/11/2023 12:45:00	33.32
07/11/2023 12:50:00	33.32
07/11/2023 12:55:00	33.32
07/11/2023 13:00:00	33.32
07/11/2023 13:05:00	33.32
07/11/2023 13:10:00	33.32
07/11/2023 13:15:00	33.32

River Water Level Data
Neponset River, Hyde Park, MA
March 30 - October 6, 2023

Date & Time (UTC)	Water Level (NAVD88, ft)
07/11/2023 13:20:00	33.32
07/11/2023 13:25:00	33.32
07/11/2023 13:30:00	33.32
07/11/2023 13:35:00	33.32
07/11/2023 13:40:00	33.32
07/11/2023 13:45:00	33.32
07/11/2023 13:50:00	33.32
07/11/2023 13:55:00	33.32
07/11/2023 14:00:00	33.32
07/11/2023 14:05:00	33.32
07/11/2023 14:10:00	33.32
07/11/2023 14:15:00	33.32
07/11/2023 14:20:00	33.32
07/11/2023 14:25:00	33.32
07/11/2023 14:30:00	33.32
07/11/2023 14:35:00	33.32
07/11/2023 14:40:00	33.32
07/11/2023 14:45:00	33.32
07/11/2023 14:50:00	33.32
07/11/2023 14:55:00	33.32
07/11/2023 15:00:00	33.32
07/11/2023 15:05:00	33.32
07/11/2023 15:10:00	33.32
07/11/2023 15:15:00	33.32
07/11/2023 15:20:00	33.32
07/11/2023 15:25:00	33.32
07/11/2023 15:30:00	33.32
07/11/2023 15:35:00	33.32
07/11/2023 15:40:00	33.32
07/11/2023 15:45:00	33.32
07/11/2023 15:50:00	33.32
07/11/2023 15:55:00	33.32
07/11/2023 16:00:00	33.32
07/11/2023 16:05:00	33.32
07/11/2023 16:10:00	33.32
07/11/2023 16:15:00	33.32
07/11/2023 16:20:00	33.32
07/11/2023 16:25:00	33.32
07/11/2023 16:30:00	33.32
07/11/2023 16:35:00	33.32
07/11/2023 16:40:00	33.32

River Water Level Data
Neponset River, Hyde Park, MA
March 30 - October 6, 2023

Date & Time (UTC)	Water Level (NAVD88, ft)
07/11/2023 16:45:00	33.32
07/11/2023 16:50:00	33.32
07/11/2023 16:55:00	33.32
07/11/2023 17:00:00	33.32
07/11/2023 17:05:00	33.32
07/11/2023 17:10:00	33.32
07/11/2023 17:15:00	33.32
07/11/2023 17:20:00	33.32
07/11/2023 17:25:00	33.32
07/11/2023 17:30:00	33.34
07/11/2023 17:35:00	33.32
07/11/2023 17:40:00	33.32
07/11/2023 17:45:00	33.32
07/11/2023 17:50:00	33.34
07/11/2023 17:55:00	33.32
07/11/2023 18:00:00	33.32
07/11/2023 18:05:00	33.32
07/11/2023 18:10:00	33.32
07/11/2023 18:15:00	33.29
07/11/2023 18:20:00	33.29
07/11/2023 18:25:00	33.29
07/11/2023 18:30:00	33.29
07/11/2023 18:35:00	33.29
07/11/2023 18:40:00	33.27
07/11/2023 18:45:00	33.27
07/11/2023 18:50:00	33.27
07/11/2023 18:55:00	33.27
07/11/2023 19:00:00	33.25
07/11/2023 19:05:00	33.25
07/11/2023 19:10:00	33.25
07/11/2023 19:15:00	33.25
07/11/2023 19:20:00	33.25
07/11/2023 19:25:00	33.23
07/11/2023 19:30:00	33.23
07/11/2023 19:35:00	33.23
07/11/2023 19:40:00	33.20
07/11/2023 19:45:00	33.20
07/11/2023 19:50:00	33.20
07/11/2023 19:55:00	33.20
07/11/2023 20:00:00	33.18
07/11/2023 20:05:00	33.18

River Water Level Data
Neponset River, Hyde Park, MA
March 30 - October 6, 2023

Date & Time (UTC)	Water Level (NAVD88, ft)
07/11/2023 20:10:00	33.18
07/11/2023 20:15:00	33.18
07/11/2023 20:20:00	33.18
07/11/2023 20:25:00	33.18
07/11/2023 20:30:00	33.18
07/11/2023 20:35:00	33.16
07/11/2023 20:40:00	33.16
07/11/2023 20:45:00	33.16
07/11/2023 20:50:00	33.16
07/11/2023 20:55:00	33.16
07/11/2023 21:00:00	33.16
07/11/2023 21:05:00	33.16
07/11/2023 21:10:00	33.16
07/11/2023 21:15:00	33.13
07/11/2023 21:20:00	33.13
07/11/2023 21:25:00	33.13
07/11/2023 21:30:00	33.13
07/11/2023 21:35:00	33.13
07/11/2023 21:40:00	33.13
07/11/2023 21:45:00	33.13
07/11/2023 21:50:00	33.13
07/11/2023 21:55:00	33.13
07/11/2023 22:00:00	33.13
07/11/2023 22:05:00	33.13
07/11/2023 22:10:00	33.13
07/11/2023 22:15:00	33.13
07/11/2023 22:20:00	33.13
07/11/2023 22:25:00	33.13
07/11/2023 22:30:00	33.13
07/11/2023 22:35:00	33.13
07/11/2023 22:40:00	33.13
07/11/2023 22:45:00	33.11
07/11/2023 22:50:00	33.11
07/11/2023 22:55:00	33.13
07/11/2023 23:00:00	33.11
07/11/2023 23:05:00	33.13
07/11/2023 23:10:00	33.13
07/11/2023 23:15:00	33.11
07/11/2023 23:20:00	33.13
07/11/2023 23:25:00	33.11
07/11/2023 23:30:00	33.13

River Water Level Data
Neponset River, Hyde Park, MA
March 30 - October 6, 2023

Date & Time (UTC)	Water Level (NAVD88, ft)
07/11/2023 23:35:00	33.11
07/11/2023 23:40:00	33.11
07/11/2023 23:45:00	33.11
07/11/2023 23:50:00	33.11
07/11/2023 23:55:00	33.11
07/12/2023 00:00:00	33.11
07/12/2023 00:05:00	33.11
07/12/2023 00:10:00	33.11
07/12/2023 00:15:00	33.13
07/12/2023 00:20:00	33.13
07/12/2023 00:25:00	33.11
07/12/2023 00:30:00	33.11
07/12/2023 00:35:00	33.11
07/12/2023 00:40:00	33.13
07/12/2023 00:45:00	33.13
07/12/2023 00:50:00	33.13
07/12/2023 00:55:00	33.13
07/12/2023 01:00:00	33.11
07/12/2023 01:05:00	33.11
07/12/2023 01:10:00	33.13
07/12/2023 01:15:00	33.11
07/12/2023 01:20:00	33.11
07/12/2023 01:25:00	33.13
07/12/2023 01:30:00	33.13
07/12/2023 01:35:00	33.11
07/12/2023 01:40:00	33.13
07/12/2023 01:45:00	33.13
07/12/2023 01:50:00	33.13
07/12/2023 01:55:00	33.11
07/12/2023 02:00:00	33.13
07/12/2023 02:05:00	33.13
07/12/2023 02:10:00	33.13
07/12/2023 02:15:00	33.13
07/12/2023 02:20:00	33.13
07/12/2023 02:25:00	33.13
07/12/2023 02:30:00	33.13
07/12/2023 02:35:00	33.11
07/12/2023 02:40:00	33.11
07/12/2023 02:45:00	33.11
07/12/2023 02:50:00	33.13
07/12/2023 02:55:00	33.13

River Water Level Data
Neponset River, Hyde Park, MA
March 30 - October 6, 2023

Date & Time (UTC)	Water Level (NAVD88, ft)
07/12/2023 03:00:00	33.13
07/12/2023 03:05:00	33.13
07/12/2023 03:10:00	33.13
07/12/2023 03:15:00	33.13
07/12/2023 03:20:00	33.13
07/12/2023 03:25:00	33.13
07/12/2023 03:30:00	33.13
07/12/2023 03:35:00	33.13
07/12/2023 03:40:00	33.11
07/12/2023 03:45:00	33.13
07/12/2023 03:50:00	33.13
07/12/2023 03:55:00	33.13
07/12/2023 04:00:00	33.13
07/12/2023 04:05:00	33.13
07/12/2023 04:10:00	33.13
07/12/2023 04:15:00	33.13
07/12/2023 04:20:00	33.13
07/12/2023 04:25:00	33.13
07/12/2023 04:30:00	33.13
07/12/2023 04:35:00	33.13
07/12/2023 04:40:00	33.13
07/12/2023 04:45:00	33.13
07/12/2023 04:50:00	33.13
07/12/2023 04:55:00	33.13
07/12/2023 05:00:00	33.13
07/12/2023 05:05:00	33.13
07/12/2023 05:10:00	33.13
07/12/2023 05:15:00	33.13
07/12/2023 05:20:00	33.13
07/12/2023 05:25:00	33.13
07/12/2023 05:30:00	33.13
07/12/2023 05:35:00	33.13
07/12/2023 05:40:00	33.13
07/12/2023 05:45:00	33.13
07/12/2023 05:50:00	33.13
07/12/2023 05:55:00	33.13
07/12/2023 06:00:00	33.13
07/12/2023 06:05:00	33.16
07/12/2023 06:10:00	33.13
07/12/2023 06:15:00	33.13
07/12/2023 06:20:00	33.13

River Water Level Data
Neponset River, Hyde Park, MA
March 30 - October 6, 2023

Date & Time (UTC)	Water Level (NAVD88, ft)
07/12/2023 06:25:00	33.16
07/12/2023 06:30:00	33.13
07/12/2023 06:35:00	33.13
07/12/2023 06:40:00	33.13
07/12/2023 06:45:00	33.13
07/12/2023 06:50:00	33.13
07/12/2023 06:55:00	33.13
07/12/2023 07:00:00	33.13
07/12/2023 07:05:00	33.16
07/12/2023 07:10:00	33.13
07/12/2023 07:15:00	33.13
07/12/2023 07:20:00	33.13
07/12/2023 07:25:00	33.13
07/12/2023 07:30:00	33.13
07/12/2023 07:35:00	33.16
07/12/2023 07:40:00	33.16
07/12/2023 07:45:00	33.13
07/12/2023 07:50:00	33.16
07/12/2023 07:55:00	33.13
07/12/2023 08:00:00	33.16
07/12/2023 08:05:00	33.13
07/12/2023 08:10:00	33.16
07/12/2023 08:15:00	33.13
07/12/2023 08:20:00	33.13
07/12/2023 08:25:00	33.13
07/12/2023 08:30:00	33.13
07/12/2023 08:35:00	33.13
07/12/2023 08:40:00	33.13
07/12/2023 08:45:00	33.13
07/12/2023 08:50:00	33.13
07/12/2023 08:55:00	33.13
07/12/2023 09:00:00	33.13
07/12/2023 09:05:00	33.13
07/12/2023 09:10:00	33.13
07/12/2023 09:15:00	33.13
07/12/2023 09:20:00	33.13
07/12/2023 09:25:00	33.16
07/12/2023 09:30:00	33.13
07/12/2023 09:35:00	33.13
07/12/2023 09:40:00	33.16
07/12/2023 09:45:00	33.16

River Water Level Data
Neponset River, Hyde Park, MA
March 30 - October 6, 2023

Date & Time (UTC)	Water Level (NAVD88, ft)
07/12/2023 09:50:00	33.16
07/12/2023 09:55:00	33.13
07/12/2023 10:00:00	33.16
07/12/2023 10:05:00	33.13
07/12/2023 10:10:00	33.13
07/12/2023 10:15:00	33.13
07/12/2023 10:20:00	33.13
07/12/2023 10:25:00	33.16
07/12/2023 10:30:00	33.13
07/12/2023 10:35:00	33.13
07/12/2023 10:40:00	33.13
07/12/2023 10:45:00	33.13
07/12/2023 10:50:00	33.13
07/12/2023 10:55:00	33.16
07/12/2023 11:00:00	33.13
07/12/2023 11:05:00	33.13
07/12/2023 11:10:00	33.13
07/12/2023 11:15:00	33.13
07/12/2023 11:20:00	33.13
07/12/2023 11:25:00	33.13
07/12/2023 11:30:00	33.13
07/12/2023 11:35:00	33.13
07/12/2023 11:40:00	33.13
07/12/2023 11:45:00	33.16
07/12/2023 11:50:00	33.13
07/12/2023 11:55:00	33.13
07/12/2023 12:00:00	33.13
07/12/2023 12:05:00	33.13
07/12/2023 12:10:00	33.13
07/12/2023 12:15:00	33.13
07/12/2023 12:20:00	33.13
07/12/2023 12:25:00	33.13
07/12/2023 12:30:00	33.16
07/12/2023 12:35:00	33.13
07/12/2023 12:40:00	33.13
07/12/2023 12:45:00	33.13
07/12/2023 12:50:00	33.16
07/12/2023 12:55:00	33.13
07/12/2023 13:00:00	33.13
07/12/2023 13:05:00	33.13
07/12/2023 13:10:00	33.13

River Water Level Data
Neponset River, Hyde Park, MA
March 30 - October 6, 2023

Date & Time (UTC)	Water Level (NAVD88, ft)
07/12/2023 13:15:00	33.13
07/12/2023 13:20:00	33.13
07/12/2023 13:25:00	33.13
07/12/2023 13:30:00	33.13
07/12/2023 13:35:00	33.13
07/12/2023 13:40:00	33.13
07/12/2023 13:45:00	33.13
07/12/2023 13:50:00	33.13
07/12/2023 13:55:00	33.13
07/12/2023 14:00:00	33.13
07/12/2023 14:05:00	33.13
07/12/2023 14:10:00	33.13
07/12/2023 14:15:00	33.13
07/12/2023 14:20:00	33.13
07/12/2023 14:25:00	33.13
07/12/2023 14:30:00	33.13
07/12/2023 14:35:00	33.13
07/12/2023 14:40:00	33.13
07/12/2023 14:45:00	33.13
07/12/2023 14:50:00	33.13
07/12/2023 14:55:00	33.13
07/12/2023 15:00:00	33.13
07/12/2023 15:05:00	33.13
07/12/2023 15:10:00	33.13
07/12/2023 15:15:00	33.13
07/12/2023 15:20:00	33.13
07/12/2023 15:25:00	33.13
07/12/2023 15:30:00	33.13
07/12/2023 15:35:00	33.13
07/12/2023 15:40:00	33.13
07/12/2023 15:45:00	33.13
07/12/2023 15:50:00	33.13
07/12/2023 15:55:00	33.13
07/12/2023 16:00:00	33.13
07/12/2023 16:05:00	33.13
07/12/2023 16:10:00	33.13
07/12/2023 16:15:00	33.13
07/12/2023 16:20:00	33.13
07/12/2023 16:25:00	33.13
07/12/2023 16:30:00	33.13
07/12/2023 16:35:00	33.13

River Water Level Data
Neponset River, Hyde Park, MA
March 30 - October 6, 2023

Date & Time (UTC)	Water Level (NAVD88, ft)
07/12/2023 16:40:00	33.13
07/12/2023 16:45:00	33.13
07/12/2023 16:50:00	33.13
07/12/2023 16:55:00	33.13
07/12/2023 17:00:00	33.13
07/12/2023 17:05:00	33.13
07/12/2023 17:10:00	33.13
07/12/2023 17:15:00	33.13
07/12/2023 17:20:00	33.16
07/12/2023 17:25:00	33.13
07/12/2023 17:30:00	33.13
07/12/2023 17:35:00	33.13
07/12/2023 17:40:00	33.13
07/12/2023 17:45:00	33.13
07/12/2023 17:50:00	33.13
07/12/2023 17:55:00	33.13
07/12/2023 18:00:00	33.13
07/12/2023 18:05:00	33.13
07/12/2023 18:10:00	33.13
07/12/2023 18:15:00	33.13
07/12/2023 18:20:00	33.13
07/12/2023 18:25:00	33.13
07/12/2023 18:30:00	33.13
07/12/2023 18:35:00	33.13
07/12/2023 18:40:00	33.13
07/12/2023 18:45:00	33.13
07/12/2023 18:50:00	33.13
07/12/2023 18:55:00	33.13
07/12/2023 19:00:00	33.13
07/12/2023 19:05:00	33.13
07/12/2023 19:10:00	33.13
07/12/2023 19:15:00	33.13
07/12/2023 19:20:00	33.13
07/12/2023 19:25:00	33.16
07/12/2023 19:30:00	33.13
07/12/2023 19:35:00	33.13
07/12/2023 19:40:00	33.13
07/12/2023 19:45:00	33.13
07/12/2023 19:50:00	33.13
07/12/2023 19:55:00	33.13
07/12/2023 20:00:00	33.13

River Water Level Data
Neponset River, Hyde Park, MA
March 30 - October 6, 2023

Date & Time (UTC)	Water Level (NAVD88, ft)
07/12/2023 20:05:00	33.13
07/12/2023 20:10:00	33.13
07/12/2023 20:15:00	33.13
07/12/2023 20:20:00	33.13
07/12/2023 20:25:00	33.13
07/12/2023 20:30:00	33.13
07/12/2023 20:35:00	33.13
07/12/2023 20:40:00	33.13
07/12/2023 20:45:00	33.13
07/12/2023 20:50:00	33.13
07/12/2023 20:55:00	33.13
07/12/2023 21:00:00	33.13
07/12/2023 21:05:00	33.13
07/12/2023 21:10:00	33.13
07/12/2023 21:15:00	33.13
07/12/2023 21:20:00	33.13
07/12/2023 21:25:00	33.13
07/12/2023 21:30:00	33.13
07/12/2023 21:35:00	33.13
07/12/2023 21:40:00	33.13
07/12/2023 21:45:00	33.13
07/12/2023 21:50:00	33.13
07/12/2023 21:55:00	33.13
07/12/2023 22:00:00	33.13
07/12/2023 22:05:00	33.13
07/12/2023 22:10:00	33.13
07/12/2023 22:15:00	33.13
07/12/2023 22:20:00	33.13
07/12/2023 22:25:00	33.13
07/12/2023 22:30:00	33.13
07/12/2023 22:35:00	33.13
07/12/2023 22:40:00	33.13
07/12/2023 22:45:00	33.13
07/12/2023 22:50:00	33.13
07/12/2023 22:55:00	33.13
07/12/2023 23:00:00	33.13
07/12/2023 23:05:00	33.13
07/12/2023 23:10:00	33.13
07/12/2023 23:15:00	33.13
07/12/2023 23:20:00	33.13
07/12/2023 23:25:00	33.13

River Water Level Data
Neponset River, Hyde Park, MA
March 30 - October 6, 2023

Date & Time (UTC)	Water Level (NAVD88, ft)
07/12/2023 23:30:00	33.13
07/12/2023 23:35:00	33.13
07/12/2023 23:40:00	33.13
07/12/2023 23:45:00	33.13
07/12/2023 23:50:00	33.13
07/12/2023 23:55:00	33.13
07/13/2023 00:00:00	33.13
07/13/2023 00:05:00	33.11
07/13/2023 00:10:00	33.13
07/13/2023 00:15:00	33.13
07/13/2023 00:20:00	33.11
07/13/2023 00:25:00	33.13
07/13/2023 00:30:00	33.13
07/13/2023 00:35:00	33.13
07/13/2023 00:40:00	33.11
07/13/2023 00:45:00	33.13
07/13/2023 00:50:00	33.13
07/13/2023 00:55:00	33.13
07/13/2023 01:00:00	33.13
07/13/2023 01:05:00	33.11
07/13/2023 01:10:00	33.13
07/13/2023 01:15:00	33.13
07/13/2023 01:20:00	33.13
07/13/2023 01:25:00	33.11
07/13/2023 01:30:00	33.13
07/13/2023 01:35:00	33.13
07/13/2023 01:40:00	33.13
07/13/2023 01:45:00	33.13
07/13/2023 01:50:00	33.13
07/13/2023 01:55:00	33.13
07/13/2023 02:00:00	33.13
07/13/2023 02:05:00	33.13
07/13/2023 02:10:00	33.13
07/13/2023 02:15:00	33.13
07/13/2023 02:20:00	33.13
07/13/2023 02:25:00	33.13
07/13/2023 02:30:00	33.11
07/13/2023 02:35:00	33.11
07/13/2023 02:40:00	33.11
07/13/2023 02:45:00	33.11
07/13/2023 02:50:00	33.11

River Water Level Data
Neponset River, Hyde Park, MA
March 30 - October 6, 2023

Date & Time (UTC)	Water Level (NAVD88, ft)
07/13/2023 02:55:00	33.11
07/13/2023 03:00:00	33.11
07/13/2023 03:05:00	33.11
07/13/2023 03:10:00	33.11
07/13/2023 03:15:00	33.11
07/13/2023 03:20:00	33.11
07/13/2023 03:25:00	33.11
07/13/2023 03:30:00	33.11
07/13/2023 03:35:00	33.11
07/13/2023 03:40:00	33.11
07/13/2023 03:45:00	33.11
07/13/2023 03:50:00	33.11
07/13/2023 03:55:00	33.11
07/13/2023 04:00:00	33.11
07/13/2023 04:05:00	33.11
07/13/2023 04:10:00	33.11
07/13/2023 04:15:00	33.11
07/13/2023 04:20:00	33.11
07/13/2023 04:25:00	33.11
07/13/2023 04:30:00	33.11
07/13/2023 04:35:00	33.11
07/13/2023 04:40:00	33.11
07/13/2023 04:45:00	33.11
07/13/2023 04:50:00	33.11
07/13/2023 04:55:00	33.11
07/13/2023 05:00:00	33.11
07/13/2023 05:05:00	33.11
07/13/2023 05:10:00	33.11
07/13/2023 05:15:00	33.11
07/13/2023 05:20:00	33.11
07/13/2023 05:25:00	33.11
07/13/2023 05:30:00	33.11
07/13/2023 05:35:00	33.11
07/13/2023 05:40:00	33.11
07/13/2023 05:45:00	33.11
07/13/2023 05:50:00	33.11
07/13/2023 05:55:00	33.11
07/13/2023 06:00:00	33.11
07/13/2023 06:05:00	33.11
07/13/2023 06:10:00	33.11
07/13/2023 06:15:00	33.11

River Water Level Data
Neponset River, Hyde Park, MA
March 30 - October 6, 2023

Date & Time (UTC)	Water Level (NAVD88, ft)
07/13/2023 06:20:00	33.11
07/13/2023 06:25:00	33.11
07/13/2023 06:30:00	33.11
07/13/2023 06:35:00	33.11
07/13/2023 06:40:00	33.11
07/13/2023 06:45:00	33.11
07/13/2023 06:50:00	33.11
07/13/2023 06:55:00	33.11
07/13/2023 07:00:00	33.11
07/13/2023 07:05:00	33.11
07/13/2023 07:10:00	33.11
07/13/2023 07:15:00	33.11
07/13/2023 07:20:00	33.11
07/13/2023 07:25:00	33.11
07/13/2023 07:30:00	33.11
07/13/2023 07:35:00	33.11
07/13/2023 07:40:00	33.11
07/13/2023 07:45:00	33.11
07/13/2023 07:50:00	33.11
07/13/2023 07:55:00	33.11
07/13/2023 08:00:00	33.11
07/13/2023 08:05:00	33.11
07/13/2023 08:10:00	33.11
07/13/2023 08:15:00	33.11
07/13/2023 08:20:00	33.11
07/13/2023 08:25:00	33.11
07/13/2023 08:30:00	33.11
07/13/2023 08:35:00	33.11
07/13/2023 08:40:00	33.11
07/13/2023 08:45:00	33.11
07/13/2023 08:50:00	33.11
07/13/2023 08:55:00	33.11
07/13/2023 09:00:00	33.11
07/13/2023 09:05:00	33.11
07/13/2023 09:10:00	33.11
07/13/2023 09:15:00	33.11
07/13/2023 09:20:00	33.11
07/13/2023 09:25:00	33.11
07/13/2023 09:30:00	33.11
07/13/2023 09:35:00	33.11
07/13/2023 09:40:00	33.11

River Water Level Data
Neponset River, Hyde Park, MA
March 30 - October 6, 2023

Date & Time (UTC)	Water Level (NAVD88, ft)
07/13/2023 09:45:00	33.11
07/13/2023 09:50:00	33.11
07/13/2023 09:55:00	33.11
07/13/2023 10:00:00	33.11
07/13/2023 10:05:00	33.11
07/13/2023 10:10:00	33.11
07/13/2023 10:15:00	33.11
07/13/2023 10:20:00	33.11
07/13/2023 10:25:00	33.11
07/13/2023 10:30:00	33.11
07/13/2023 10:35:00	33.11
07/13/2023 10:40:00	33.11
07/13/2023 10:45:00	33.11
07/13/2023 10:50:00	33.11
07/13/2023 10:55:00	33.11
07/13/2023 11:00:00	33.11
07/13/2023 11:05:00	33.11
07/13/2023 11:10:00	33.11
07/13/2023 11:15:00	33.11
07/13/2023 11:20:00	33.11
07/13/2023 11:25:00	33.11
07/13/2023 11:30:00	33.11
07/13/2023 11:35:00	33.11
07/13/2023 11:40:00	33.11
07/13/2023 11:45:00	33.11
07/13/2023 11:50:00	33.11
07/13/2023 11:55:00	33.11
07/13/2023 12:00:00	33.09
07/13/2023 12:05:00	33.11
07/13/2023 12:10:00	33.11
07/13/2023 12:15:00	33.11
07/13/2023 12:20:00	33.11
07/13/2023 12:25:00	33.11
07/13/2023 12:30:00	33.11
07/13/2023 12:35:00	33.11
07/13/2023 12:40:00	33.11
07/13/2023 12:45:00	33.11
07/13/2023 12:50:00	33.11
07/13/2023 12:55:00	33.11
07/13/2023 13:00:00	33.11
07/13/2023 13:05:00	33.09

River Water Level Data
Neponset River, Hyde Park, MA
March 30 - October 6, 2023

Date & Time (UTC)	Water Level (NAVD88, ft)
07/13/2023 13:10:00	33.11
07/13/2023 13:15:00	33.09
07/13/2023 13:20:00	33.11
07/13/2023 13:25:00	33.11
07/13/2023 13:30:00	33.09
07/13/2023 13:35:00	33.09
07/13/2023 13:40:00	33.11
07/13/2023 13:45:00	33.09
07/13/2023 13:50:00	33.09
07/13/2023 13:55:00	33.09
07/13/2023 14:00:00	33.09
07/13/2023 14:05:00	33.09
07/13/2023 14:10:00	33.09
07/13/2023 14:15:00	33.09
07/13/2023 14:20:00	33.09
07/13/2023 14:25:00	33.11
07/13/2023 14:30:00	33.09
07/13/2023 14:35:00	33.09
07/13/2023 14:40:00	33.09
07/13/2023 14:45:00	33.09
07/13/2023 14:50:00	33.09
07/13/2023 14:55:00	33.09
07/13/2023 15:00:00	33.09
07/13/2023 15:05:00	33.09
07/13/2023 15:10:00	33.09
07/13/2023 15:15:00	33.09
07/13/2023 15:20:00	33.09
07/13/2023 15:25:00	33.09
07/13/2023 15:30:00	33.09
07/13/2023 15:35:00	33.09
07/13/2023 15:40:00	33.09
07/13/2023 15:45:00	33.09
07/13/2023 15:50:00	33.09
07/13/2023 15:55:00	33.09
07/13/2023 16:00:00	33.09
07/13/2023 16:05:00	33.09
07/13/2023 16:10:00	33.09
07/13/2023 16:15:00	33.09
07/13/2023 16:20:00	33.09
07/13/2023 16:25:00	33.09
07/13/2023 16:30:00	33.09

River Water Level Data
Neponset River, Hyde Park, MA
March 30 - October 6, 2023

Date & Time (UTC)	Water Level (NAVD88, ft)
07/13/2023 16:35:00	33.09
07/13/2023 16:40:00	33.09
07/13/2023 16:45:00	33.09
07/13/2023 16:50:00	33.09
07/13/2023 16:55:00	33.09
07/13/2023 17:00:00	33.09
07/13/2023 17:05:00	33.09
07/13/2023 17:10:00	33.09
07/13/2023 17:15:00	33.09
07/13/2023 17:20:00	33.09
07/13/2023 17:25:00	33.09
07/13/2023 17:30:00	33.09
07/13/2023 17:35:00	33.09
07/13/2023 17:40:00	33.09
07/13/2023 17:45:00	33.09
07/13/2023 17:50:00	33.09
07/13/2023 17:55:00	33.09
07/13/2023 18:00:00	33.09
07/13/2023 18:05:00	33.09
07/13/2023 18:10:00	33.09
07/13/2023 18:15:00	33.09
07/13/2023 18:20:00	33.09
07/13/2023 18:25:00	33.09
07/13/2023 18:30:00	33.09
07/13/2023 18:35:00	33.09
07/13/2023 18:40:00	33.09
07/13/2023 18:45:00	33.09
07/13/2023 18:50:00	33.09
07/13/2023 18:55:00	33.09
07/13/2023 19:00:00	33.06
07/13/2023 19:05:00	33.09
07/13/2023 19:10:00	33.06
07/13/2023 19:15:00	33.06
07/13/2023 19:20:00	33.06
07/13/2023 19:25:00	33.06
07/13/2023 19:30:00	33.09
07/13/2023 19:35:00	33.09
07/13/2023 19:40:00	33.06
07/13/2023 19:45:00	33.06
07/13/2023 19:50:00	33.09
07/13/2023 19:55:00	33.06

River Water Level Data
Neponset River, Hyde Park, MA
March 30 - October 6, 2023

Date & Time (UTC)	Water Level (NAVD88, ft)
07/13/2023 20:00:00	33.06
07/13/2023 20:05:00	33.06
07/13/2023 20:10:00	33.06
07/13/2023 20:15:00	33.06
07/13/2023 20:20:00	33.06
07/13/2023 20:25:00	33.06
07/13/2023 20:30:00	33.06
07/13/2023 20:35:00	33.06
07/13/2023 20:40:00	33.06
07/13/2023 20:45:00	33.06
07/13/2023 20:50:00	33.06
07/13/2023 20:55:00	33.06
07/13/2023 21:00:00	33.06
07/13/2023 21:05:00	33.06
07/13/2023 21:10:00	33.06
07/13/2023 21:15:00	33.06
07/13/2023 21:20:00	33.06
07/13/2023 21:25:00	33.06
07/13/2023 21:30:00	33.06
07/13/2023 21:35:00	33.06
07/13/2023 21:40:00	33.06
07/13/2023 21:45:00	33.06
07/13/2023 21:50:00	33.06
07/13/2023 21:55:00	33.06
07/13/2023 22:00:00	33.06
07/13/2023 22:05:00	33.06
07/13/2023 22:10:00	33.06
07/13/2023 22:15:00	33.06
07/13/2023 22:20:00	33.06
07/13/2023 22:25:00	33.06
07/13/2023 22:30:00	33.06
07/13/2023 22:35:00	33.06
07/13/2023 22:40:00	33.06
07/13/2023 22:45:00	33.06
07/13/2023 22:50:00	33.06
07/13/2023 22:55:00	33.06
07/13/2023 23:00:00	33.06
07/13/2023 23:05:00	33.06
07/13/2023 23:10:00	33.06
07/13/2023 23:15:00	33.04
07/13/2023 23:20:00	33.06

River Water Level Data
Neponset River, Hyde Park, MA
March 30 - October 6, 2023

Date & Time (UTC)	Water Level (NAVD88, ft)
07/13/2023 23:25:00	33.06
07/13/2023 23:30:00	33.06
07/13/2023 23:35:00	33.06
07/13/2023 23:40:00	33.04
07/13/2023 23:45:00	33.06
07/13/2023 23:50:00	33.06
07/13/2023 23:55:00	33.04
07/14/2023 00:00:00	33.06
07/14/2023 00:05:00	33.06
07/14/2023 00:10:00	33.04
07/14/2023 00:15:00	33.04
07/14/2023 00:20:00	33.06
07/14/2023 00:25:00	33.04
07/14/2023 00:30:00	33.06
07/14/2023 00:35:00	33.04
07/14/2023 00:40:00	33.04
07/14/2023 00:45:00	33.04
07/14/2023 00:50:00	33.04
07/14/2023 00:55:00	33.04
07/14/2023 01:00:00	33.04
07/14/2023 01:05:00	33.04
07/14/2023 01:10:00	33.04
07/14/2023 01:15:00	33.04
07/14/2023 01:20:00	33.04
07/14/2023 01:25:00	33.04
07/14/2023 01:30:00	33.04
07/14/2023 01:35:00	33.04
07/14/2023 01:40:00	33.04
07/14/2023 01:45:00	33.04
07/14/2023 01:50:00	33.04
07/14/2023 01:55:00	33.04
07/14/2023 02:00:00	33.04
07/14/2023 02:05:00	33.04
07/14/2023 02:10:00	33.04
07/14/2023 02:15:00	33.04
07/14/2023 02:20:00	33.04
07/14/2023 02:25:00	33.04
07/14/2023 02:30:00	33.04
07/14/2023 02:35:00	33.04
07/14/2023 02:40:00	33.04
07/14/2023 02:45:00	33.04

River Water Level Data
Neponset River, Hyde Park, MA
March 30 - October 6, 2023

Date & Time (UTC)	Water Level (NAVD88, ft)
07/14/2023 02:50:00	33.04
07/14/2023 02:55:00	33.04
07/14/2023 03:00:00	33.04
07/14/2023 03:05:00	33.04
07/14/2023 03:10:00	33.04
07/14/2023 03:15:00	33.04
07/14/2023 03:20:00	33.04
07/14/2023 03:25:00	33.04
07/14/2023 03:30:00	33.04
07/14/2023 03:35:00	33.02
07/14/2023 03:40:00	33.02
07/14/2023 03:45:00	33.04
07/14/2023 03:50:00	33.04
07/14/2023 03:55:00	33.04
07/14/2023 04:00:00	33.04
07/14/2023 04:05:00	33.04
07/14/2023 04:10:00	33.04
07/14/2023 04:15:00	33.02
07/14/2023 04:20:00	33.04
07/14/2023 04:25:00	33.04
07/14/2023 04:30:00	33.06
07/14/2023 04:35:00	33.06
07/14/2023 04:40:00	33.06
07/14/2023 04:45:00	33.09
07/14/2023 04:50:00	33.09
07/14/2023 04:55:00	33.06
07/14/2023 05:00:00	33.09
07/14/2023 05:05:00	33.06
07/14/2023 05:10:00	33.06
07/14/2023 05:15:00	33.06
07/14/2023 05:20:00	33.06
07/14/2023 05:25:00	33.06
07/14/2023 05:30:00	33.06
07/14/2023 05:35:00	33.06
07/14/2023 05:40:00	33.06
07/14/2023 05:45:00	33.06
07/14/2023 05:50:00	33.06
07/14/2023 05:55:00	33.06
07/14/2023 06:00:00	33.06
07/14/2023 06:05:00	33.06
07/14/2023 06:10:00	33.06

River Water Level Data
Neponset River, Hyde Park, MA
March 30 - October 6, 2023

Date & Time (UTC)	Water Level (NAVD88, ft)
07/14/2023 06:15:00	33.06
07/14/2023 06:20:00	33.04
07/14/2023 06:25:00	33.04
07/14/2023 06:30:00	33.04
07/14/2023 06:35:00	33.04
07/14/2023 06:40:00	33.06
07/14/2023 06:45:00	33.04
07/14/2023 06:50:00	33.04
07/14/2023 06:55:00	33.04
07/14/2023 07:00:00	33.04
07/14/2023 07:05:00	33.04
07/14/2023 07:10:00	33.04
07/14/2023 07:15:00	33.06
07/14/2023 07:20:00	33.04
07/14/2023 07:25:00	33.04
07/14/2023 07:30:00	33.04
07/14/2023 07:35:00	33.04
07/14/2023 07:40:00	33.04
07/14/2023 07:45:00	33.04
07/14/2023 07:50:00	33.04
07/14/2023 07:55:00	33.04
07/14/2023 08:00:00	33.04
07/14/2023 08:05:00	33.04
07/14/2023 08:10:00	33.04
07/14/2023 08:15:00	33.04
07/14/2023 08:20:00	33.04
07/14/2023 08:25:00	33.04
07/14/2023 08:30:00	33.04
07/14/2023 08:35:00	33.04
07/14/2023 08:40:00	33.06
07/14/2023 08:45:00	33.13
07/14/2023 08:50:00	33.18
07/14/2023 08:55:00	33.20
07/14/2023 09:00:00	33.23
07/14/2023 09:05:00	33.23
07/14/2023 09:10:00	33.23
07/14/2023 09:15:00	33.23
07/14/2023 09:20:00	33.23
07/14/2023 09:25:00	33.23
07/14/2023 09:30:00	33.20
07/14/2023 09:35:00	33.20

River Water Level Data
Neponset River, Hyde Park, MA
March 30 - October 6, 2023

Date & Time (UTC)	Water Level (NAVD88, ft)
07/14/2023 09:40:00	33.20
07/14/2023 09:45:00	33.20
07/14/2023 09:50:00	33.20
07/14/2023 09:55:00	33.20
07/14/2023 10:00:00	33.20
07/14/2023 10:05:00	33.20
07/14/2023 10:10:00	33.20
07/14/2023 10:15:00	33.20
07/14/2023 10:20:00	33.20
07/14/2023 10:25:00	33.18
07/14/2023 10:30:00	33.18
07/14/2023 10:35:00	33.18
07/14/2023 10:40:00	33.18
07/14/2023 10:45:00	33.18
07/14/2023 10:50:00	33.18
07/14/2023 10:55:00	33.18
07/14/2023 11:00:00	33.18
07/14/2023 11:05:00	33.18
07/14/2023 11:10:00	33.16
07/14/2023 11:15:00	33.16
07/14/2023 11:20:00	33.16
07/14/2023 11:25:00	33.16
07/14/2023 11:30:00	33.16
07/14/2023 11:35:00	33.16
07/14/2023 11:40:00	33.16
07/14/2023 11:45:00	33.16
07/14/2023 11:50:00	33.16
07/14/2023 11:55:00	33.16
07/14/2023 12:00:00	33.16
07/14/2023 12:05:00	33.16
07/14/2023 12:10:00	33.16
07/14/2023 12:15:00	33.13
07/14/2023 12:20:00	33.13
07/14/2023 12:25:00	33.13
07/14/2023 12:30:00	33.13
07/14/2023 12:35:00	33.13
07/14/2023 12:40:00	33.13
07/14/2023 12:45:00	33.13
07/14/2023 12:50:00	33.13
07/14/2023 12:55:00	33.13
07/14/2023 13:00:00	33.13

River Water Level Data
Neponset River, Hyde Park, MA
March 30 - October 6, 2023

Date & Time (UTC)	Water Level (NAVD88, ft)
07/14/2023 13:05:00	33.13
07/14/2023 13:10:00	33.13
07/14/2023 13:15:00	33.13
07/14/2023 13:20:00	33.13
07/14/2023 13:25:00	33.13
07/14/2023 13:30:00	33.13
07/14/2023 13:35:00	33.13
07/14/2023 13:40:00	33.11
07/14/2023 13:45:00	33.11
07/14/2023 13:50:00	33.11
07/14/2023 13:55:00	33.11
07/14/2023 14:00:00	33.11
07/14/2023 14:05:00	33.11
07/14/2023 14:10:00	33.11
07/14/2023 14:15:00	33.11
07/14/2023 14:20:00	33.11
07/14/2023 14:25:00	33.11
07/14/2023 14:30:00	33.11
07/14/2023 14:35:00	33.11
07/14/2023 14:40:00	33.11
07/14/2023 14:45:00	33.11
07/14/2023 14:50:00	33.11
07/14/2023 14:55:00	33.11
07/14/2023 15:00:00	33.11
07/14/2023 15:05:00	33.11
07/14/2023 15:10:00	33.11
07/14/2023 15:15:00	33.11
07/14/2023 15:20:00	33.11
07/14/2023 15:25:00	33.11
07/14/2023 15:30:00	33.11
07/14/2023 15:35:00	33.11
07/14/2023 15:40:00	33.11
07/14/2023 15:45:00	33.11
07/14/2023 15:50:00	33.11
07/14/2023 15:55:00	33.11
07/14/2023 16:00:00	33.11
07/14/2023 16:05:00	33.11
07/14/2023 16:10:00	33.11
07/14/2023 16:15:00	33.11
07/14/2023 16:20:00	33.11
07/14/2023 16:25:00	33.11

River Water Level Data
Neponset River, Hyde Park, MA
March 30 - October 6, 2023

Date & Time (UTC)	Water Level (NAVD88, ft)
07/14/2023 16:30:00	33.11
07/14/2023 16:35:00	33.11
07/14/2023 16:40:00	33.11
07/14/2023 16:45:00	33.11
07/14/2023 16:50:00	33.11
07/14/2023 16:55:00	33.11
07/14/2023 17:00:00	33.11
07/14/2023 17:05:00	33.11
07/14/2023 17:10:00	33.11
07/14/2023 17:15:00	33.11
07/14/2023 17:20:00	33.11
07/14/2023 17:25:00	33.11
07/14/2023 17:30:00	33.11
07/14/2023 17:35:00	33.11
07/14/2023 17:40:00	33.09
07/14/2023 17:45:00	33.09
07/14/2023 17:50:00	33.11
07/14/2023 17:55:00	33.11
07/14/2023 18:00:00	33.09
07/14/2023 18:05:00	33.09
07/14/2023 18:10:00	33.11
07/14/2023 18:15:00	33.11
07/14/2023 18:20:00	33.11
07/14/2023 18:25:00	33.11
07/14/2023 18:30:00	33.11
07/14/2023 18:35:00	33.11
07/14/2023 18:40:00	33.11
07/14/2023 18:45:00	33.11
07/14/2023 18:50:00	33.11
07/14/2023 18:55:00	33.11
07/14/2023 19:00:00	33.11
07/14/2023 19:05:00	33.11
07/14/2023 19:10:00	33.11
07/14/2023 19:15:00	33.09
07/14/2023 19:20:00	33.11
07/14/2023 19:25:00	33.11
07/14/2023 19:30:00	33.11
07/14/2023 19:35:00	33.11
07/14/2023 19:40:00	33.11
07/14/2023 19:45:00	33.11
07/14/2023 19:50:00	33.11

River Water Level Data
Neponset River, Hyde Park, MA
March 30 - October 6, 2023

Date & Time (UTC)	Water Level (NAVD88, ft)
07/14/2023 19:55:00	33.11
07/14/2023 20:00:00	33.11
07/14/2023 20:05:00	33.11
07/14/2023 20:10:00	33.09
07/14/2023 20:15:00	33.09
07/14/2023 20:20:00	33.11
07/14/2023 20:25:00	33.11
07/14/2023 20:30:00	33.11
07/14/2023 20:35:00	33.11
07/14/2023 20:40:00	33.11
07/14/2023 20:45:00	33.11
07/14/2023 20:50:00	33.11
07/14/2023 20:55:00	33.11
07/14/2023 21:00:00	33.11
07/14/2023 21:05:00	33.11
07/14/2023 21:10:00	33.11
07/14/2023 21:15:00	33.11
07/14/2023 21:20:00	33.11
07/14/2023 21:25:00	33.09
07/14/2023 21:30:00	33.11
07/14/2023 21:35:00	33.11
07/14/2023 21:40:00	33.11
07/14/2023 21:45:00	33.11
07/14/2023 21:50:00	33.11
07/14/2023 21:55:00	33.11
07/14/2023 22:00:00	33.11
07/14/2023 22:05:00	33.11
07/14/2023 22:10:00	33.11
07/14/2023 22:15:00	33.11
07/14/2023 22:20:00	33.11
07/14/2023 22:25:00	33.11
07/14/2023 22:30:00	33.11
07/14/2023 22:35:00	33.11
07/14/2023 22:40:00	33.11
07/14/2023 22:45:00	33.11
07/14/2023 22:50:00	33.11
07/14/2023 22:55:00	33.11
07/14/2023 23:00:00	33.11
07/14/2023 23:05:00	33.11
07/14/2023 23:10:00	33.11
07/14/2023 23:15:00	33.11

River Water Level Data
Neponset River, Hyde Park, MA
March 30 - October 6, 2023

Date & Time (UTC)	Water Level (NAVD88, ft)
07/14/2023 23:20:00	33.11
07/14/2023 23:25:00	33.11
07/14/2023 23:30:00	33.11
07/14/2023 23:35:00	33.11
07/14/2023 23:40:00	33.11
07/14/2023 23:45:00	33.11
07/14/2023 23:50:00	33.11
07/14/2023 23:55:00	33.11
07/15/2023 00:00:00	33.11
07/15/2023 00:05:00	33.11
07/15/2023 00:10:00	33.11
07/15/2023 00:15:00	33.11
07/15/2023 00:20:00	33.11
07/15/2023 00:25:00	33.11
07/15/2023 00:30:00	33.11
07/15/2023 00:35:00	33.11
07/15/2023 00:40:00	33.11
07/15/2023 00:45:00	33.11
07/15/2023 00:50:00	33.11
07/15/2023 00:55:00	33.11
07/15/2023 01:00:00	33.11
07/15/2023 01:05:00	33.11
07/15/2023 01:10:00	33.11
07/15/2023 01:15:00	33.09
07/15/2023 01:20:00	33.11
07/15/2023 01:25:00	33.11
07/15/2023 01:30:00	33.11
07/15/2023 01:35:00	33.09
07/15/2023 01:40:00	33.11
07/15/2023 01:45:00	33.11
07/15/2023 01:50:00	33.11
07/15/2023 01:55:00	33.11
07/15/2023 02:00:00	33.11
07/15/2023 02:05:00	33.09
07/15/2023 02:10:00	33.09
07/15/2023 02:15:00	33.11
07/15/2023 02:20:00	33.11
07/15/2023 02:25:00	33.11
07/15/2023 02:30:00	33.11
07/15/2023 02:35:00	33.11
07/15/2023 02:40:00	33.09

River Water Level Data
Neponset River, Hyde Park, MA
March 30 - October 6, 2023

Date & Time (UTC)	Water Level (NAVD88, ft)
07/15/2023 02:45:00	33.11
07/15/2023 02:50:00	33.11
07/15/2023 02:55:00	33.11
07/15/2023 03:00:00	33.11
07/15/2023 03:05:00	33.11
07/15/2023 03:10:00	33.09
07/15/2023 03:15:00	33.09
07/15/2023 03:20:00	33.09
07/15/2023 03:25:00	33.09
07/15/2023 03:30:00	33.09
07/15/2023 03:35:00	33.09
07/15/2023 03:40:00	33.09
07/15/2023 03:45:00	33.09
07/15/2023 03:50:00	33.09
07/15/2023 03:55:00	33.09
07/15/2023 04:00:00	33.11
07/15/2023 04:05:00	33.09
07/15/2023 04:10:00	33.09
07/15/2023 04:15:00	33.09
07/15/2023 04:20:00	33.09
07/15/2023 04:25:00	33.09
07/15/2023 04:30:00	33.09
07/15/2023 04:35:00	33.09
07/15/2023 04:40:00	33.11
07/15/2023 04:45:00	33.09
07/15/2023 04:50:00	33.11
07/15/2023 04:55:00	33.09
07/15/2023 05:00:00	33.09
07/15/2023 05:05:00	33.11
07/15/2023 05:10:00	33.09
07/15/2023 05:15:00	33.09
07/15/2023 05:20:00	33.09
07/15/2023 05:25:00	33.09
07/15/2023 05:30:00	33.09
07/15/2023 05:35:00	33.09
07/15/2023 05:40:00	33.09
07/15/2023 05:45:00	33.09
07/15/2023 05:50:00	33.09
07/15/2023 05:55:00	33.09
07/15/2023 06:00:00	33.11
07/15/2023 06:05:00	33.09

River Water Level Data
Neponset River, Hyde Park, MA
March 30 - October 6, 2023

Date & Time (UTC)	Water Level (NAVD88, ft)
07/15/2023 06:10:00	33.09
07/15/2023 06:15:00	33.09
07/15/2023 06:20:00	33.09
07/15/2023 06:25:00	33.09
07/15/2023 06:30:00	33.09
07/15/2023 06:35:00	33.09
07/15/2023 06:40:00	33.09
07/15/2023 06:45:00	33.09
07/15/2023 06:50:00	33.09
07/15/2023 06:55:00	33.09
07/15/2023 07:00:00	33.09
07/15/2023 07:05:00	33.09
07/15/2023 07:10:00	33.09
07/15/2023 07:15:00	33.09
07/15/2023 07:20:00	33.09
07/15/2023 07:25:00	33.09
07/15/2023 07:30:00	33.09
07/15/2023 07:35:00	33.09
07/15/2023 07:40:00	33.09
07/15/2023 07:45:00	33.09
07/15/2023 07:50:00	33.09
07/15/2023 07:55:00	33.09
07/15/2023 08:00:00	33.09
07/15/2023 08:05:00	33.09
07/15/2023 08:10:00	33.09
07/15/2023 08:15:00	33.09
07/15/2023 08:20:00	33.09
07/15/2023 08:25:00	33.09
07/15/2023 08:30:00	33.09
07/15/2023 08:35:00	33.09
07/15/2023 08:40:00	33.09
07/15/2023 08:45:00	33.09
07/15/2023 08:50:00	33.09
07/15/2023 08:55:00	33.09
07/15/2023 09:00:00	33.09
07/15/2023 09:05:00	33.09
07/15/2023 09:10:00	33.09
07/15/2023 09:15:00	33.09
07/15/2023 09:20:00	33.09
07/15/2023 09:25:00	33.09
07/15/2023 09:30:00	33.09

River Water Level Data
Neponset River, Hyde Park, MA
March 30 - October 6, 2023

Date & Time (UTC)	Water Level (NAVD88, ft)
07/15/2023 09:35:00	33.09
07/15/2023 09:40:00	33.09
07/15/2023 09:45:00	33.09
07/15/2023 09:50:00	33.09
07/15/2023 09:55:00	33.09
07/15/2023 10:00:00	33.09
07/15/2023 10:05:00	33.09
07/15/2023 10:10:00	33.09
07/15/2023 10:15:00	33.09
07/15/2023 10:20:00	33.09
07/15/2023 10:25:00	33.09
07/15/2023 10:30:00	33.09
07/15/2023 10:35:00	33.09
07/15/2023 10:40:00	33.09
07/15/2023 10:45:00	33.09
07/15/2023 10:50:00	33.09
07/15/2023 10:55:00	33.09
07/15/2023 11:00:00	33.09
07/15/2023 11:05:00	33.09
07/15/2023 11:10:00	33.09
07/15/2023 11:15:00	33.09
07/15/2023 11:20:00	33.09
07/15/2023 11:25:00	33.09
07/15/2023 11:30:00	33.09
07/15/2023 11:35:00	33.09
07/15/2023 11:40:00	33.09
07/15/2023 11:45:00	33.09
07/15/2023 11:50:00	33.06
07/15/2023 11:55:00	33.09
07/15/2023 12:00:00	33.09
07/15/2023 12:05:00	33.09
07/15/2023 12:10:00	33.09
07/15/2023 12:15:00	33.09
07/15/2023 12:20:00	33.09
07/15/2023 12:25:00	33.09
07/15/2023 12:30:00	33.09
07/15/2023 12:35:00	33.09
07/15/2023 12:40:00	33.06
07/15/2023 12:45:00	33.06
07/15/2023 12:50:00	33.06
07/15/2023 12:55:00	33.09

River Water Level Data
Neponset River, Hyde Park, MA
March 30 - October 6, 2023

Date & Time (UTC)	Water Level (NAVD88, ft)
07/15/2023 13:00:00	33.06
07/15/2023 13:05:00	33.06
07/15/2023 13:10:00	33.09
07/15/2023 13:15:00	33.06
07/15/2023 13:20:00	33.06
07/15/2023 13:25:00	33.06
07/15/2023 13:30:00	33.09
07/15/2023 13:35:00	33.06
07/15/2023 13:40:00	33.09
07/15/2023 13:45:00	33.06
07/15/2023 13:50:00	33.06
07/15/2023 13:55:00	33.09
07/15/2023 14:00:00	33.06
07/15/2023 14:05:00	33.06
07/15/2023 14:10:00	33.06
07/15/2023 14:15:00	33.06
07/15/2023 14:20:00	33.06
07/15/2023 14:25:00	33.06
07/15/2023 14:30:00	33.09
07/15/2023 14:35:00	33.09
07/15/2023 14:40:00	33.06
07/15/2023 14:45:00	33.06
07/15/2023 14:50:00	33.06
07/15/2023 14:55:00	33.06
07/15/2023 15:00:00	33.06
07/15/2023 15:05:00	33.06
07/15/2023 15:10:00	33.06
07/15/2023 15:15:00	33.06
07/15/2023 15:20:00	33.06
07/15/2023 15:25:00	33.06
07/15/2023 15:30:00	33.06
07/15/2023 15:35:00	33.06
07/15/2023 15:40:00	33.06
07/15/2023 15:45:00	33.06
07/15/2023 15:50:00	33.06
07/15/2023 15:55:00	33.06
07/15/2023 16:00:00	33.06
07/15/2023 16:05:00	33.06
07/15/2023 16:10:00	33.06
07/15/2023 16:15:00	33.06
07/15/2023 16:20:00	33.06

River Water Level Data
Neponset River, Hyde Park, MA
March 30 - October 6, 2023

Date & Time (UTC)	Water Level (NAVD88, ft)
07/15/2023 16:25:00	33.06
07/15/2023 16:30:00	33.06
07/15/2023 16:35:00	33.06
07/15/2023 16:40:00	33.06
07/15/2023 16:45:00	33.06
07/15/2023 16:50:00	33.06
07/15/2023 16:55:00	33.06
07/15/2023 17:00:00	33.06
07/15/2023 17:05:00	33.06
07/15/2023 17:10:00	33.06
07/15/2023 17:15:00	33.06
07/15/2023 17:20:00	33.06
07/15/2023 17:25:00	33.06
07/15/2023 17:30:00	33.06
07/15/2023 17:35:00	33.06
07/15/2023 17:40:00	33.06
07/15/2023 17:45:00	33.06
07/15/2023 17:50:00	33.06
07/15/2023 17:55:00	33.06
07/15/2023 18:00:00	33.06
07/15/2023 18:05:00	33.06
07/15/2023 18:10:00	33.06
07/15/2023 18:15:00	33.06
07/15/2023 18:20:00	33.06
07/15/2023 18:25:00	33.06
07/15/2023 18:30:00	33.06
07/15/2023 18:35:00	33.06
07/15/2023 18:40:00	33.06
07/15/2023 18:45:00	33.04
07/15/2023 18:50:00	33.04
07/15/2023 18:55:00	33.04
07/15/2023 19:00:00	33.06
07/15/2023 19:05:00	33.04
07/15/2023 19:10:00	33.06
07/15/2023 19:15:00	33.04
07/15/2023 19:20:00	33.04
07/15/2023 19:25:00	33.06
07/15/2023 19:30:00	33.04
07/15/2023 19:35:00	33.04
07/15/2023 19:40:00	33.06
07/15/2023 19:45:00	33.04

River Water Level Data
Neponset River, Hyde Park, MA
March 30 - October 6, 2023

Date & Time (UTC)	Water Level (NAVD88, ft)
07/15/2023 19:50:00	33.04
07/15/2023 19:55:00	33.04
07/15/2023 20:00:00	33.04
07/15/2023 20:05:00	33.04
07/15/2023 20:10:00	33.04
07/15/2023 20:15:00	33.04
07/15/2023 20:20:00	33.04
07/15/2023 20:25:00	33.04
07/15/2023 20:30:00	33.04
07/15/2023 20:35:00	33.04
07/15/2023 20:40:00	33.04
07/15/2023 20:45:00	33.04
07/15/2023 20:50:00	33.04
07/15/2023 20:55:00	33.04
07/15/2023 21:00:00	33.04
07/15/2023 21:05:00	33.04
07/15/2023 21:10:00	33.04
07/15/2023 21:15:00	33.04
07/15/2023 21:20:00	33.04
07/15/2023 21:25:00	33.04
07/15/2023 21:30:00	33.04
07/15/2023 21:35:00	33.04
07/15/2023 21:40:00	33.04
07/15/2023 21:45:00	33.04
07/15/2023 21:50:00	33.04
07/15/2023 21:55:00	33.04
07/15/2023 22:00:00	33.04
07/15/2023 22:05:00	33.04
07/15/2023 22:10:00	33.04
07/15/2023 22:15:00	33.04
07/15/2023 22:20:00	33.04
07/15/2023 22:25:00	33.04
07/15/2023 22:30:00	33.04
07/15/2023 22:35:00	33.04
07/15/2023 22:40:00	33.04
07/15/2023 22:45:00	33.04
07/15/2023 22:50:00	33.04
07/15/2023 22:55:00	33.04
07/15/2023 23:00:00	33.04
07/15/2023 23:05:00	33.04
07/15/2023 23:10:00	33.04

River Water Level Data
Neponset River, Hyde Park, MA
March 30 - October 6, 2023

Date & Time (UTC)	Water Level (NAVD88, ft)
07/15/2023 23:15:00	33.04
07/15/2023 23:20:00	33.04
07/15/2023 23:25:00	33.04
07/15/2023 23:30:00	33.04
07/15/2023 23:35:00	33.04
07/15/2023 23:40:00	33.04
07/15/2023 23:45:00	33.04
07/15/2023 23:50:00	33.04
07/15/2023 23:55:00	33.04
07/16/2023 00:00:00	33.04
07/16/2023 00:05:00	33.04
07/16/2023 00:10:00	33.04
07/16/2023 00:15:00	33.04
07/16/2023 00:20:00	33.04
07/16/2023 00:25:00	33.04
07/16/2023 00:30:00	33.04
07/16/2023 00:35:00	33.04
07/16/2023 00:40:00	33.04
07/16/2023 00:45:00	33.04
07/16/2023 00:50:00	33.04
07/16/2023 00:55:00	33.04
07/16/2023 01:00:00	33.04
07/16/2023 01:05:00	33.04
07/16/2023 01:10:00	33.04
07/16/2023 01:15:00	33.04
07/16/2023 01:20:00	33.04
07/16/2023 01:25:00	33.04
07/16/2023 01:30:00	33.02
07/16/2023 01:35:00	33.04
07/16/2023 01:40:00	33.02
07/16/2023 01:45:00	33.02
07/16/2023 01:50:00	33.02
07/16/2023 01:55:00	33.02
07/16/2023 02:00:00	33.02
07/16/2023 02:05:00	33.02
07/16/2023 02:10:00	33.02
07/16/2023 02:15:00	33.02
07/16/2023 02:20:00	33.02
07/16/2023 02:25:00	33.02
07/16/2023 02:30:00	33.02
07/16/2023 02:35:00	33.02

River Water Level Data
Neponset River, Hyde Park, MA
March 30 - October 6, 2023

Date & Time (UTC)	Water Level (NAVD88, ft)
07/16/2023 02:40:00	33.02
07/16/2023 02:45:00	33.04
07/16/2023 02:50:00	33.02
07/16/2023 02:55:00	33.02
07/16/2023 03:00:00	33.04
07/16/2023 03:05:00	33.02
07/16/2023 03:10:00	33.02
07/16/2023 03:15:00	33.02
07/16/2023 03:20:00	33.02
07/16/2023 03:25:00	33.02
07/16/2023 03:30:00	33.02
07/16/2023 03:35:00	33.02
07/16/2023 03:40:00	33.02
07/16/2023 03:45:00	33.02
07/16/2023 03:50:00	33.02
07/16/2023 03:55:00	33.02
07/16/2023 04:00:00	33.02
07/16/2023 04:05:00	33.02
07/16/2023 04:10:00	33.02
07/16/2023 04:15:00	33.02
07/16/2023 04:20:00	33.02
07/16/2023 04:25:00	33.02
07/16/2023 04:30:00	33.02
07/16/2023 04:35:00	33.02
07/16/2023 04:40:00	33.02
07/16/2023 04:45:00	33.02
07/16/2023 04:50:00	33.02
07/16/2023 04:55:00	33.02
07/16/2023 05:00:00	33.02
07/16/2023 05:05:00	33.02
07/16/2023 05:10:00	33.02
07/16/2023 05:15:00	33.02
07/16/2023 05:20:00	33.02
07/16/2023 05:25:00	33.02
07/16/2023 05:30:00	33.02
07/16/2023 05:35:00	33.02
07/16/2023 05:40:00	33.02
07/16/2023 05:45:00	33.02
07/16/2023 05:50:00	33.02
07/16/2023 05:55:00	33.02
07/16/2023 06:00:00	33.02

River Water Level Data
Neponset River, Hyde Park, MA
March 30 - October 6, 2023

Date & Time (UTC)	Water Level (NAVD88, ft)
07/16/2023 06:05:00	33.02
07/16/2023 06:10:00	33.02
07/16/2023 06:15:00	33.02
07/16/2023 06:20:00	33.02
07/16/2023 06:25:00	33.02
07/16/2023 06:30:00	33.02
07/16/2023 06:35:00	33.02
07/16/2023 06:40:00	33.02
07/16/2023 06:45:00	33.02
07/16/2023 06:50:00	33.02
07/16/2023 06:55:00	33.02
07/16/2023 07:00:00	33.02
07/16/2023 07:05:00	33.02
07/16/2023 07:10:00	33.02
07/16/2023 07:15:00	33.02
07/16/2023 07:20:00	33.02
07/16/2023 07:25:00	33.02
07/16/2023 07:30:00	33.02
07/16/2023 07:35:00	33.02
07/16/2023 07:40:00	33.02
07/16/2023 07:45:00	33.02
07/16/2023 07:50:00	33.02
07/16/2023 07:55:00	33.02
07/16/2023 08:00:00	33.02
07/16/2023 08:05:00	33.02
07/16/2023 08:10:00	33.02
07/16/2023 08:15:00	33.02
07/16/2023 08:20:00	33.02
07/16/2023 08:25:00	33.02
07/16/2023 08:30:00	33.02
07/16/2023 08:35:00	33.02
07/16/2023 08:40:00	33.02
07/16/2023 08:45:00	33.02
07/16/2023 08:50:00	33.02
07/16/2023 08:55:00	33.02
07/16/2023 09:00:00	33.02
07/16/2023 09:05:00	33.02
07/16/2023 09:10:00	33.02
07/16/2023 09:15:00	33.02
07/16/2023 09:20:00	33.02
07/16/2023 09:25:00	33.02

River Water Level Data
Neponset River, Hyde Park, MA
March 30 - October 6, 2023

Date & Time (UTC)	Water Level (NAVD88, ft)
07/16/2023 09:30:00	33.02
07/16/2023 09:35:00	33.02
07/16/2023 09:40:00	33.02
07/16/2023 09:45:00	33.02
07/16/2023 09:50:00	33.04
07/16/2023 09:55:00	33.04
07/16/2023 10:00:00	33.04
07/16/2023 10:05:00	33.04
07/16/2023 10:10:00	33.04
07/16/2023 10:15:00	33.04
07/16/2023 10:20:00	33.04
07/16/2023 10:25:00	33.04
07/16/2023 10:30:00	33.02
07/16/2023 10:35:00	33.02
07/16/2023 10:40:00	33.04
07/16/2023 10:45:00	33.04
07/16/2023 10:50:00	33.02
07/16/2023 10:55:00	33.02
07/16/2023 11:00:00	33.02
07/16/2023 11:05:00	33.02
07/16/2023 11:10:00	33.02
07/16/2023 11:15:00	33.02
07/16/2023 11:20:00	33.02
07/16/2023 11:25:00	33.02
07/16/2023 11:30:00	33.02
07/16/2023 11:35:00	33.02
07/16/2023 11:40:00	33.02
07/16/2023 11:45:00	33.02
07/16/2023 11:50:00	33.02
07/16/2023 11:55:00	33.02
07/16/2023 12:00:00	33.02
07/16/2023 12:05:00	33.02
07/16/2023 12:10:00	33.02
07/16/2023 12:15:00	33.02
07/16/2023 12:20:00	33.02
07/16/2023 12:25:00	33.02
07/16/2023 12:30:00	33.02
07/16/2023 12:35:00	33.02
07/16/2023 12:40:00	33.02
07/16/2023 12:45:00	33.02
07/16/2023 12:50:00	33.02

River Water Level Data
Neponset River, Hyde Park, MA
March 30 - October 6, 2023

Date & Time (UTC)	Water Level (NAVD88, ft)
07/16/2023 12:55:00	33.02
07/16/2023 13:00:00	33.02
07/16/2023 13:05:00	33.02
07/16/2023 13:10:00	33.02
07/16/2023 13:15:00	32.99
07/16/2023 13:20:00	33.02
07/16/2023 13:25:00	33.02
07/16/2023 13:30:00	33.02
07/16/2023 13:35:00	33.02
07/16/2023 13:40:00	32.99
07/16/2023 13:45:00	33.02
07/16/2023 13:50:00	32.99
07/16/2023 13:55:00	32.99
07/16/2023 14:00:00	33.02
07/16/2023 14:05:00	32.99
07/16/2023 14:10:00	32.99
07/16/2023 14:15:00	33.02
07/16/2023 14:20:00	32.99
07/16/2023 14:25:00	33.02
07/16/2023 14:30:00	33.02
07/16/2023 14:35:00	33.02
07/16/2023 14:40:00	33.04
07/16/2023 14:45:00	33.02
07/16/2023 14:50:00	33.02
07/16/2023 14:55:00	33.02
07/16/2023 15:00:00	33.04
07/16/2023 15:05:00	33.02
07/16/2023 15:10:00	33.04
07/16/2023 15:15:00	33.02
07/16/2023 15:20:00	33.04
07/16/2023 15:25:00	33.04
07/16/2023 15:30:00	33.04
07/16/2023 15:35:00	33.06
07/16/2023 15:40:00	33.13
07/16/2023 15:45:00	33.16
07/16/2023 15:50:00	33.18
07/16/2023 15:55:00	33.18
07/16/2023 16:00:00	33.18
07/16/2023 16:05:00	33.18
07/16/2023 16:10:00	33.20
07/16/2023 16:15:00	33.23

River Water Level Data
Neponset River, Hyde Park, MA
March 30 - October 6, 2023

Date & Time (UTC)	Water Level (NAVD88, ft)
07/16/2023 16:20:00	33.23
07/16/2023 16:25:00	33.23
07/16/2023 16:30:00	33.23
07/16/2023 16:35:00	33.23
07/16/2023 16:40:00	33.23
07/16/2023 16:45:00	33.23
07/16/2023 16:50:00	33.23
07/16/2023 16:55:00	33.23
07/16/2023 17:00:00	33.23
07/16/2023 17:05:00	33.23
07/16/2023 17:10:00	33.20
07/16/2023 17:15:00	33.20
07/16/2023 17:20:00	33.20
07/16/2023 17:25:00	33.20
07/16/2023 17:30:00	33.20
07/16/2023 17:35:00	33.20
07/16/2023 17:40:00	33.20
07/16/2023 17:45:00	33.20
07/16/2023 17:50:00	33.20
07/16/2023 17:55:00	33.20
07/16/2023 18:00:00	33.20
07/16/2023 18:05:00	33.20
07/16/2023 18:10:00	33.20
07/16/2023 18:15:00	33.20
07/16/2023 18:20:00	33.23
07/16/2023 18:25:00	33.30
07/16/2023 18:30:00	33.34
07/16/2023 18:35:00	33.37
07/16/2023 18:40:00	33.39
07/16/2023 18:45:00	33.39
07/16/2023 18:50:00	33.39
07/16/2023 18:55:00	33.41
07/16/2023 19:00:00	33.41
07/16/2023 19:05:00	33.41
07/16/2023 19:10:00	33.41
07/16/2023 19:15:00	33.41
07/16/2023 19:20:00	33.41
07/16/2023 19:25:00	33.41
07/16/2023 19:30:00	33.41
07/16/2023 19:35:00	33.39
07/16/2023 19:40:00	33.39

River Water Level Data
Neponset River, Hyde Park, MA
March 30 - October 6, 2023

Date & Time (UTC)	Water Level (NAVD88, ft)
07/16/2023 19:45:00	33.39
07/16/2023 19:50:00	33.39
07/16/2023 19:55:00	33.39
07/16/2023 20:00:00	33.39
07/16/2023 20:05:00	33.37
07/16/2023 20:10:00	33.37
07/16/2023 20:15:00	33.37
07/16/2023 20:20:00	33.37
07/16/2023 20:25:00	33.37
07/16/2023 20:30:00	33.37
07/16/2023 20:35:00	33.37
07/16/2023 20:40:00	33.37
07/16/2023 20:45:00	33.37
07/16/2023 20:50:00	33.37
07/16/2023 20:55:00	33.37
07/16/2023 21:00:00	33.37
07/16/2023 21:05:00	33.37
07/16/2023 21:10:00	33.37
07/16/2023 21:15:00	33.37
07/16/2023 21:20:00	33.37
07/16/2023 21:25:00	33.37
07/16/2023 21:30:00	33.37
07/16/2023 21:35:00	33.37
07/16/2023 21:40:00	33.39
07/16/2023 21:45:00	33.39
07/16/2023 21:50:00	33.39
07/16/2023 21:55:00	33.41
07/16/2023 22:00:00	33.43
07/16/2023 22:05:00	33.43
07/16/2023 22:10:00	33.43
07/16/2023 22:15:00	33.43
07/16/2023 22:20:00	33.46
07/16/2023 22:25:00	33.48
07/16/2023 22:30:00	33.48
07/16/2023 22:35:00	33.48
07/16/2023 22:40:00	33.48
07/16/2023 22:45:00	33.48
07/16/2023 22:50:00	33.50
07/16/2023 22:55:00	33.50
07/16/2023 23:00:00	33.50
07/16/2023 23:05:00	33.50

River Water Level Data
Neponset River, Hyde Park, MA
March 30 - October 6, 2023

Date & Time (UTC)	Water Level (NAVD88, ft)
07/16/2023 23:10:00	33.53
07/16/2023 23:15:00	33.53
07/16/2023 23:20:00	33.53
07/16/2023 23:25:00	33.53
07/16/2023 23:30:00	33.53
07/16/2023 23:35:00	33.55
07/16/2023 23:40:00	33.55
07/16/2023 23:45:00	33.55
07/16/2023 23:50:00	33.57
07/16/2023 23:55:00	33.57
07/17/2023 00:00:00	33.57
07/17/2023 00:05:00	33.57
07/17/2023 00:10:00	33.57
07/17/2023 00:15:00	33.60
07/17/2023 00:20:00	33.60
07/17/2023 00:25:00	33.60
07/17/2023 00:30:00	33.57
07/17/2023 00:35:00	33.57
07/17/2023 00:40:00	33.57
07/17/2023 00:45:00	33.57
07/17/2023 00:50:00	33.57
07/17/2023 00:55:00	33.57
07/17/2023 01:00:00	33.57
07/17/2023 01:05:00	33.57
07/17/2023 01:10:00	33.57
07/17/2023 01:15:00	33.57
07/17/2023 01:20:00	33.57
07/17/2023 01:25:00	33.60
07/17/2023 01:30:00	33.60
07/17/2023 01:35:00	33.60
07/17/2023 01:40:00	33.60
07/17/2023 01:45:00	33.60
07/17/2023 01:50:00	33.60
07/17/2023 01:55:00	33.60
07/17/2023 02:00:00	33.60
07/17/2023 02:05:00	33.60
07/17/2023 02:10:00	33.60
07/17/2023 02:15:00	33.60
07/17/2023 02:20:00	33.60
07/17/2023 02:25:00	33.60
07/17/2023 02:30:00	33.60

River Water Level Data
Neponset River, Hyde Park, MA
March 30 - October 6, 2023

Date & Time (UTC)	Water Level (NAVD88, ft)
07/17/2023 02:35:00	33.60
07/17/2023 02:40:00	33.60
07/17/2023 02:45:00	33.60
07/17/2023 02:50:00	33.60
07/17/2023 02:55:00	33.60
07/17/2023 03:00:00	33.60
07/17/2023 03:05:00	33.60
07/17/2023 03:10:00	33.60
07/17/2023 03:15:00	33.60
07/17/2023 03:20:00	33.60
07/17/2023 03:25:00	33.60
07/17/2023 03:30:00	33.60
07/17/2023 03:35:00	33.60
07/17/2023 03:40:00	33.60
07/17/2023 03:45:00	33.60
07/17/2023 03:50:00	33.60
07/17/2023 03:55:00	33.60
07/17/2023 04:00:00	33.60
07/17/2023 04:05:00	33.60
07/17/2023 04:10:00	33.60
07/17/2023 04:15:00	33.60
07/17/2023 04:20:00	33.60
07/17/2023 04:25:00	33.60
07/17/2023 04:30:00	33.60
07/17/2023 04:35:00	33.60
07/17/2023 04:40:00	33.60
07/17/2023 04:45:00	33.60
07/17/2023 04:50:00	33.60
07/17/2023 04:55:00	33.60
07/17/2023 05:00:00	33.60
07/17/2023 05:05:00	33.60
07/17/2023 05:10:00	33.60
07/17/2023 05:15:00	33.60
07/17/2023 05:20:00	33.60
07/17/2023 05:25:00	33.60
07/17/2023 05:30:00	33.60
07/17/2023 05:35:00	33.60
07/17/2023 05:40:00	33.62
07/17/2023 05:45:00	33.62
07/17/2023 05:50:00	33.62
07/17/2023 05:55:00	33.62

River Water Level Data
Neponset River, Hyde Park, MA
March 30 - October 6, 2023

Date & Time (UTC)	Water Level (NAVD88, ft)
07/17/2023 06:00:00	33.62
07/17/2023 06:05:00	33.60
07/17/2023 06:10:00	33.60
07/17/2023 06:15:00	33.62
07/17/2023 06:20:00	33.62
07/17/2023 06:25:00	33.62
07/17/2023 06:30:00	33.62
07/17/2023 06:35:00	33.62
07/17/2023 06:40:00	33.62
07/17/2023 06:45:00	33.62
07/17/2023 06:50:00	33.62
07/17/2023 06:55:00	33.62
07/17/2023 07:00:00	33.62
07/17/2023 07:05:00	33.62
07/17/2023 07:10:00	33.62
07/17/2023 07:15:00	33.62
07/17/2023 07:20:00	33.62
07/17/2023 07:25:00	33.62
07/17/2023 07:30:00	33.64
07/17/2023 07:35:00	33.62
07/17/2023 07:40:00	33.62
07/17/2023 07:45:00	33.64
07/17/2023 07:50:00	33.64
07/17/2023 07:55:00	33.64
07/17/2023 08:00:00	33.64
07/17/2023 08:05:00	33.64
07/17/2023 08:10:00	33.64
07/17/2023 08:15:00	33.64
07/17/2023 08:20:00	33.64
07/17/2023 08:25:00	33.64
07/17/2023 08:30:00	33.64
07/17/2023 08:35:00	33.64
07/17/2023 08:40:00	33.64
07/17/2023 08:45:00	33.64
07/17/2023 08:50:00	33.64
07/17/2023 08:55:00	33.64
07/17/2023 09:00:00	33.64
07/17/2023 09:05:00	33.64
07/17/2023 09:10:00	33.64
07/17/2023 09:15:00	33.67
07/17/2023 09:20:00	33.67

River Water Level Data
Neponset River, Hyde Park, MA
March 30 - October 6, 2023

Date & Time (UTC)	Water Level (NAVD88, ft)
07/17/2023 09:25:00	33.64
07/17/2023 09:30:00	33.67
07/17/2023 09:35:00	33.67
07/17/2023 09:40:00	33.67
07/17/2023 09:45:00	33.67
07/17/2023 09:50:00	33.67
07/17/2023 09:55:00	33.67
07/17/2023 10:00:00	33.67
07/17/2023 10:05:00	33.67
07/17/2023 10:10:00	33.67
07/17/2023 10:15:00	33.67
07/17/2023 10:20:00	33.67
07/17/2023 10:25:00	33.67
07/17/2023 10:30:00	33.67
07/17/2023 10:35:00	33.67
07/17/2023 10:40:00	33.67
07/17/2023 10:45:00	33.69
07/17/2023 10:50:00	33.69
07/17/2023 10:55:00	33.67
07/17/2023 11:00:00	33.69
07/17/2023 11:05:00	33.67
07/17/2023 11:10:00	33.69
07/17/2023 11:15:00	33.69
07/17/2023 11:20:00	33.67
07/17/2023 11:25:00	33.67
07/17/2023 11:30:00	33.69
07/17/2023 11:35:00	33.69
07/17/2023 11:40:00	33.69
07/17/2023 11:45:00	33.69
07/17/2023 11:50:00	33.69
07/17/2023 11:55:00	33.69
07/17/2023 12:00:00	33.69
07/17/2023 12:05:00	33.69
07/17/2023 12:10:00	33.69
07/17/2023 12:15:00	33.69
07/17/2023 12:20:00	33.69
07/17/2023 12:25:00	33.69
07/17/2023 12:30:00	33.69
07/17/2023 12:35:00	33.69
07/17/2023 12:40:00	33.69
07/17/2023 12:45:00	33.69

River Water Level Data
Neponset River, Hyde Park, MA
March 30 - October 6, 2023

Date & Time (UTC)	Water Level (NAVD88, ft)
07/17/2023 12:50:00	33.71
07/17/2023 12:55:00	33.69
07/17/2023 13:00:00	33.71
07/17/2023 13:05:00	33.69
07/17/2023 13:10:00	33.71
07/17/2023 13:15:00	33.71
07/17/2023 13:20:00	33.71
07/17/2023 13:25:00	33.71
07/17/2023 13:30:00	33.71
07/17/2023 13:35:00	33.71
07/17/2023 13:40:00	33.71
07/17/2023 13:45:00	33.71
07/17/2023 13:50:00	33.71
07/17/2023 13:55:00	33.71
07/17/2023 14:00:00	33.71
07/17/2023 14:05:00	33.71
07/17/2023 14:10:00	33.71
07/17/2023 14:15:00	33.71
07/17/2023 14:20:00	33.71
07/17/2023 14:25:00	33.71
07/17/2023 14:30:00	33.71
07/17/2023 14:35:00	33.71
07/17/2023 14:40:00	33.71
07/17/2023 14:45:00	33.71
07/17/2023 14:50:00	33.71
07/17/2023 14:55:00	33.71
07/17/2023 15:00:00	33.73
07/17/2023 15:05:00	33.73
07/17/2023 15:10:00	33.73
07/17/2023 15:15:00	33.73
07/17/2023 15:20:00	33.71
07/17/2023 15:25:00	33.71
07/17/2023 15:30:00	33.73
07/17/2023 15:35:00	33.73
07/17/2023 15:40:00	33.73
07/17/2023 15:45:00	33.73
07/17/2023 15:50:00	33.71
07/17/2023 15:55:00	33.43
07/17/2023 16:00:00	32.76
07/17/2023 16:05:00	32.51
07/17/2023 16:10:00	32.81

River Water Level Data
Neponset River, Hyde Park, MA
March 30 - October 6, 2023

Date & Time (UTC)	Water Level (NAVD88, ft)
07/17/2023 16:15:00	33.04
07/17/2023 16:20:00	33.04
07/17/2023 16:25:00	32.81
07/17/2023 16:30:00	32.55
07/17/2023 16:35:00	32.65
07/17/2023 16:40:00	32.88
07/17/2023 16:45:00	32.95
07/17/2023 16:50:00	33.02
07/17/2023 16:55:00	33.04
07/17/2023 17:00:00	33.06
07/17/2023 17:05:00	33.09
07/17/2023 17:10:00	33.11
07/17/2023 17:15:00	33.11
07/17/2023 17:20:00	33.11
07/17/2023 17:25:00	33.11
07/17/2023 17:30:00	33.13
07/17/2023 17:35:00	33.13
07/17/2023 17:40:00	33.13
07/17/2023 17:45:00	33.13
07/17/2023 17:50:00	33.16
07/17/2023 17:55:00	33.16
07/17/2023 18:00:00	33.16
07/17/2023 18:05:00	33.13
07/17/2023 18:10:00	33.16
07/17/2023 18:15:00	33.16
07/17/2023 18:20:00	33.16
07/17/2023 18:25:00	33.16
07/17/2023 18:30:00	33.16
07/17/2023 18:35:00	33.16
07/17/2023 18:40:00	33.16
07/17/2023 18:45:00	33.16
07/17/2023 18:50:00	33.16
07/17/2023 18:55:00	33.16
07/17/2023 19:00:00	33.16
07/17/2023 19:05:00	33.16
07/17/2023 19:10:00	33.16
07/17/2023 19:15:00	33.16
07/17/2023 19:20:00	33.16
07/17/2023 19:25:00	33.16
07/17/2023 19:30:00	33.16
07/17/2023 19:35:00	33.16

River Water Level Data
Neponset River, Hyde Park, MA
March 30 - October 6, 2023

Date & Time (UTC)	Water Level (NAVD88, ft)
07/17/2023 19:40:00	33.16
07/17/2023 19:45:00	33.16
07/17/2023 19:50:00	33.16
07/17/2023 19:55:00	33.16
07/17/2023 20:00:00	33.16
07/17/2023 20:05:00	33.16
07/17/2023 20:10:00	33.16
07/17/2023 20:15:00	33.16
07/17/2023 20:20:00	33.18
07/17/2023 20:25:00	33.16
07/17/2023 20:30:00	33.18
07/17/2023 20:35:00	33.18
07/17/2023 20:40:00	33.18
07/17/2023 20:45:00	33.18
07/17/2023 20:50:00	33.18
07/17/2023 20:55:00	33.18
07/17/2023 21:00:00	33.18
07/17/2023 21:05:00	33.18
07/17/2023 21:10:00	33.18
07/17/2023 21:15:00	33.18
07/17/2023 21:20:00	33.18
07/17/2023 21:25:00	33.18
07/17/2023 21:30:00	33.18
07/17/2023 21:35:00	33.18
07/17/2023 21:40:00	33.18
07/17/2023 21:45:00	33.18
07/17/2023 21:50:00	33.18
07/17/2023 21:55:00	33.18
07/17/2023 22:00:00	33.18
07/17/2023 22:05:00	33.18
07/17/2023 22:10:00	33.18
07/17/2023 22:15:00	33.18
07/17/2023 22:20:00	33.18
07/17/2023 22:25:00	33.18
07/17/2023 22:30:00	33.18
07/17/2023 22:35:00	33.18
07/17/2023 22:40:00	33.18
07/17/2023 22:45:00	33.18
07/17/2023 22:50:00	33.18
07/17/2023 22:55:00	33.18
07/17/2023 23:00:00	33.18

River Water Level Data
Neponset River, Hyde Park, MA
March 30 - October 6, 2023

Date & Time (UTC)	Water Level (NAVD88, ft)
07/17/2023 23:05:00	33.18
07/17/2023 23:10:00	33.18
07/17/2023 23:15:00	33.18
07/17/2023 23:20:00	33.18
07/17/2023 23:25:00	33.18
07/17/2023 23:30:00	33.18
07/17/2023 23:35:00	33.18
07/17/2023 23:40:00	33.18
07/17/2023 23:45:00	33.18
07/17/2023 23:50:00	33.18
07/17/2023 23:55:00	33.18
07/18/2023 00:00:00	33.18
07/18/2023 00:05:00	33.18
07/18/2023 00:10:00	33.18
07/18/2023 00:15:00	33.20
07/18/2023 00:20:00	33.18
07/18/2023 00:25:00	33.18
07/18/2023 00:30:00	33.18
07/18/2023 00:35:00	33.20
07/18/2023 00:40:00	33.18
07/18/2023 00:45:00	33.18
07/18/2023 00:50:00	33.20
07/18/2023 00:55:00	33.20
07/18/2023 01:00:00	33.20
07/18/2023 01:05:00	33.18
07/18/2023 01:10:00	33.18
07/18/2023 01:15:00	33.18
07/18/2023 01:20:00	33.18
07/18/2023 01:25:00	33.20
07/18/2023 01:30:00	33.20
07/18/2023 01:35:00	33.18
07/18/2023 01:40:00	33.18
07/18/2023 01:45:00	33.20
07/18/2023 01:50:00	33.20
07/18/2023 01:55:00	33.18
07/18/2023 02:00:00	33.18
07/18/2023 02:05:00	33.18
07/18/2023 02:10:00	33.20
07/18/2023 02:15:00	33.20
07/18/2023 02:20:00	33.18
07/18/2023 02:25:00	33.20

River Water Level Data
Neponset River, Hyde Park, MA
March 30 - October 6, 2023

Date & Time (UTC)	Water Level (NAVD88, ft)
07/18/2023 02:30:00	33.18
07/18/2023 02:35:00	33.20
07/18/2023 02:40:00	33.20
07/18/2023 02:45:00	33.20
07/18/2023 02:50:00	33.20
07/18/2023 02:55:00	33.20
07/18/2023 03:00:00	33.20
07/18/2023 03:05:00	33.20
07/18/2023 03:10:00	33.20
07/18/2023 03:15:00	33.20
07/18/2023 03:20:00	33.20
07/18/2023 03:25:00	33.20
07/18/2023 03:30:00	33.20
07/18/2023 03:35:00	33.20
07/18/2023 03:40:00	33.20
07/18/2023 03:45:00	33.20
07/18/2023 03:50:00	33.20
07/18/2023 03:55:00	33.20
07/18/2023 04:00:00	33.20
07/18/2023 04:05:00	33.20
07/18/2023 04:10:00	33.20
07/18/2023 04:15:00	33.20
07/18/2023 04:20:00	33.20
07/18/2023 04:25:00	33.20
07/18/2023 04:30:00	33.20
07/18/2023 04:35:00	33.20
07/18/2023 04:40:00	33.20
07/18/2023 04:45:00	33.20
07/18/2023 04:50:00	33.20
07/18/2023 04:55:00	33.20
07/18/2023 05:00:00	33.20
07/18/2023 05:05:00	33.20
07/18/2023 05:10:00	33.20
07/18/2023 05:15:00	33.20
07/18/2023 05:20:00	33.20
07/18/2023 05:25:00	33.20
07/18/2023 05:30:00	33.20
07/18/2023 05:35:00	33.20
07/18/2023 05:40:00	33.20
07/18/2023 05:45:00	33.20
07/18/2023 05:50:00	33.20

River Water Level Data
Neponset River, Hyde Park, MA
March 30 - October 6, 2023

Date & Time (UTC)	Water Level (NAVD88, ft)
07/18/2023 05:55:00	33.20
07/18/2023 06:00:00	33.20
07/18/2023 06:05:00	33.20
07/18/2023 06:10:00	33.20
07/18/2023 06:15:00	33.20
07/18/2023 06:20:00	33.20
07/18/2023 06:25:00	33.20
07/18/2023 06:30:00	33.20
07/18/2023 06:35:00	33.20
07/18/2023 06:40:00	33.20
07/18/2023 06:45:00	33.20
07/18/2023 06:50:00	33.20
07/18/2023 06:55:00	33.20
07/18/2023 07:00:00	33.20
07/18/2023 07:05:00	33.20
07/18/2023 07:10:00	33.20
07/18/2023 07:15:00	33.20
07/18/2023 07:20:00	33.20
07/18/2023 07:25:00	33.20
07/18/2023 07:30:00	33.20
07/18/2023 07:35:00	33.20
07/18/2023 07:40:00	33.20
07/18/2023 07:45:00	33.20
07/18/2023 07:50:00	33.20
07/18/2023 07:55:00	33.20
07/18/2023 08:00:00	33.20
07/18/2023 08:05:00	33.20
07/18/2023 08:10:00	33.20
07/18/2023 08:15:00	33.20
07/18/2023 08:20:00	33.20
07/18/2023 08:25:00	33.20
07/18/2023 08:30:00	33.20
07/18/2023 08:35:00	33.20
07/18/2023 08:40:00	33.20
07/18/2023 08:45:00	33.20
07/18/2023 08:50:00	33.20
07/18/2023 08:55:00	33.20
07/18/2023 09:00:00	33.20
07/18/2023 09:05:00	33.20
07/18/2023 09:10:00	33.20
07/18/2023 09:15:00	33.20

River Water Level Data
Neponset River, Hyde Park, MA
March 30 - October 6, 2023

Date & Time (UTC)	Water Level (NAVD88, ft)
07/18/2023 09:20:00	33.20
07/18/2023 09:25:00	33.20
07/18/2023 09:30:00	33.20
07/18/2023 09:35:00	33.20
07/18/2023 09:40:00	33.20
07/18/2023 09:45:00	33.20
07/18/2023 09:50:00	33.20
07/18/2023 09:55:00	33.20
07/18/2023 10:00:00	33.20
07/18/2023 10:05:00	33.20
07/18/2023 10:10:00	33.20
07/18/2023 10:15:00	33.20
07/18/2023 10:20:00	33.20
07/18/2023 10:25:00	33.20
07/18/2023 10:30:00	33.20
07/18/2023 10:35:00	33.20
07/18/2023 10:40:00	33.20
07/18/2023 10:45:00	33.20
07/18/2023 10:50:00	33.20
07/18/2023 10:55:00	33.20
07/18/2023 11:00:00	33.20
07/18/2023 11:05:00	33.20
07/18/2023 11:10:00	33.20
07/18/2023 11:15:00	33.20
07/18/2023 11:20:00	33.20
07/18/2023 11:25:00	33.20
07/18/2023 11:30:00	33.20
07/18/2023 11:35:00	33.20
07/18/2023 11:40:00	33.20
07/18/2023 11:45:00	33.20
07/18/2023 11:50:00	33.20
07/18/2023 11:55:00	33.20
07/18/2023 12:00:00	33.20
07/18/2023 12:05:00	33.20
07/18/2023 12:10:00	33.20
07/18/2023 12:15:00	33.20
07/18/2023 12:20:00	33.20
07/18/2023 12:25:00	33.20
07/18/2023 12:30:00	33.20
07/18/2023 12:35:00	33.20
07/18/2023 12:40:00	33.20

River Water Level Data
Neponset River, Hyde Park, MA
March 30 - October 6, 2023

Date & Time (UTC)	Water Level (NAVD88, ft)
07/18/2023 12:45:00	33.20
07/18/2023 12:50:00	33.20
07/18/2023 12:55:00	33.20
07/18/2023 13:00:00	33.20
07/18/2023 13:05:00	33.20
07/18/2023 13:10:00	33.20
07/18/2023 13:15:00	33.20
07/18/2023 13:20:00	33.20
07/18/2023 13:25:00	33.20
07/18/2023 13:30:00	33.20
07/18/2023 13:35:00	33.20
07/18/2023 13:40:00	33.20
07/18/2023 13:45:00	33.20
07/18/2023 13:50:00	33.20
07/18/2023 13:55:00	33.20
07/18/2023 14:00:00	33.20
07/18/2023 14:05:00	33.20
07/18/2023 14:10:00	33.20
07/18/2023 14:15:00	33.20
07/18/2023 14:20:00	33.20
07/18/2023 14:25:00	33.20
07/18/2023 14:30:00	33.20
07/18/2023 14:35:00	33.20
07/18/2023 14:40:00	33.20
07/18/2023 14:45:00	33.20
07/18/2023 14:50:00	33.20
07/18/2023 14:55:00	33.20
07/18/2023 15:00:00	33.20
07/18/2023 15:05:00	33.20
07/18/2023 15:10:00	33.20
07/18/2023 15:15:00	33.20
07/18/2023 15:20:00	33.20
07/18/2023 15:25:00	33.20
07/18/2023 15:30:00	33.20
07/18/2023 15:35:00	33.20
07/18/2023 15:40:00	33.20
07/18/2023 15:45:00	33.20
07/18/2023 15:50:00	33.20
07/18/2023 15:55:00	33.20
07/18/2023 16:00:00	33.20
07/18/2023 16:05:00	33.20

River Water Level Data
Neponset River, Hyde Park, MA
March 30 - October 6, 2023

Date & Time (UTC)	Water Level (NAVD88, ft)
07/18/2023 16:10:00	33.20
07/18/2023 16:15:00	33.20
07/18/2023 16:20:00	33.20
07/18/2023 16:25:00	33.20
07/18/2023 16:30:00	33.20
07/18/2023 16:35:00	33.20
07/18/2023 16:40:00	33.20
07/18/2023 16:45:00	33.20
07/18/2023 16:50:00	33.20
07/18/2023 16:55:00	33.20
07/18/2023 17:00:00	33.20
07/18/2023 17:05:00	33.20
07/18/2023 17:10:00	33.20
07/18/2023 17:15:00	33.20
07/18/2023 17:20:00	33.20
07/18/2023 17:25:00	33.20
07/18/2023 17:30:00	33.20
07/18/2023 17:35:00	33.20
07/18/2023 17:40:00	33.20
07/18/2023 17:45:00	33.20
07/18/2023 17:50:00	33.20
07/18/2023 17:55:00	33.20
07/18/2023 18:00:00	33.20
07/18/2023 18:05:00	33.20
07/18/2023 18:10:00	33.20
07/18/2023 18:15:00	33.20
07/18/2023 18:20:00	33.20
07/18/2023 18:25:00	33.20
07/18/2023 18:30:00	33.20
07/18/2023 18:35:00	33.20
07/18/2023 18:40:00	33.20
07/18/2023 18:45:00	33.20
07/18/2023 18:50:00	33.20
07/18/2023 18:55:00	33.20
07/18/2023 19:00:00	33.20
07/18/2023 19:05:00	33.20
07/18/2023 19:10:00	33.20
07/18/2023 19:15:00	33.20
07/18/2023 19:20:00	33.20
07/18/2023 19:25:00	33.20
07/18/2023 19:30:00	33.20

River Water Level Data
Neponset River, Hyde Park, MA
March 30 - October 6, 2023

Date & Time (UTC)	Water Level (NAVD88, ft)
07/18/2023 19:35:00	33.20
07/18/2023 19:40:00	33.20
07/18/2023 19:45:00	33.20
07/18/2023 19:50:00	33.20
07/18/2023 19:55:00	33.20
07/18/2023 20:00:00	33.20
07/18/2023 20:05:00	33.20
07/18/2023 20:10:00	33.20
07/18/2023 20:15:00	33.20
07/18/2023 20:20:00	33.20
07/18/2023 20:25:00	33.20
07/18/2023 20:30:00	33.18
07/18/2023 20:35:00	33.20
07/18/2023 20:40:00	33.20
07/18/2023 20:45:00	33.20
07/18/2023 20:50:00	33.20
07/18/2023 20:55:00	33.20
07/18/2023 21:00:00	33.20
07/18/2023 21:05:00	33.18
07/18/2023 21:10:00	33.20
07/18/2023 21:15:00	33.20
07/18/2023 21:20:00	33.20
07/18/2023 21:25:00	33.20
07/18/2023 21:30:00	33.18
07/18/2023 21:35:00	33.20
07/18/2023 21:40:00	33.20
07/18/2023 21:45:00	33.18
07/18/2023 21:50:00	33.20
07/18/2023 21:55:00	33.20
07/18/2023 22:00:00	33.20
07/18/2023 22:05:00	33.20
07/18/2023 22:10:00	33.20
07/18/2023 22:15:00	33.20
07/18/2023 22:20:00	33.20
07/18/2023 22:25:00	33.20
07/18/2023 22:30:00	33.20
07/18/2023 22:35:00	33.20
07/18/2023 22:40:00	33.20
07/18/2023 22:45:00	33.20
07/18/2023 22:50:00	33.20
07/18/2023 22:55:00	33.18

River Water Level Data
Neponset River, Hyde Park, MA
March 30 - October 6, 2023

Date & Time (UTC)	Water Level (NAVD88, ft)
07/18/2023 23:00:00	33.20
07/18/2023 23:05:00	33.20
07/18/2023 23:10:00	33.20
07/18/2023 23:15:00	33.18
07/18/2023 23:20:00	33.18
07/18/2023 23:25:00	33.18
07/18/2023 23:30:00	33.18
07/18/2023 23:35:00	33.20
07/18/2023 23:40:00	33.18
07/18/2023 23:45:00	33.20
07/18/2023 23:50:00	33.18
07/18/2023 23:55:00	33.20
07/19/2023 00:00:00	33.18
07/19/2023 00:05:00	33.18
07/19/2023 00:10:00	33.20
07/19/2023 00:15:00	33.20
07/19/2023 00:20:00	33.20
07/19/2023 00:25:00	33.18
07/19/2023 00:30:00	33.20
07/19/2023 00:35:00	33.20
07/19/2023 00:40:00	33.20
07/19/2023 00:45:00	33.18
07/19/2023 00:50:00	33.20
07/19/2023 00:55:00	33.20
07/19/2023 01:00:00	33.20
07/19/2023 01:05:00	33.20
07/19/2023 01:10:00	33.20
07/19/2023 01:15:00	33.18
07/19/2023 01:20:00	33.18
07/19/2023 01:25:00	33.20
07/19/2023 01:30:00	33.18
07/19/2023 01:35:00	33.18
07/19/2023 01:40:00	33.20
07/19/2023 01:45:00	33.18
07/19/2023 01:50:00	33.20
07/19/2023 01:55:00	33.20
07/19/2023 02:00:00	33.20
07/19/2023 02:05:00	33.20
07/19/2023 02:10:00	33.20
07/19/2023 02:15:00	33.20
07/19/2023 02:20:00	33.20

River Water Level Data
Neponset River, Hyde Park, MA
March 30 - October 6, 2023

Date & Time (UTC)	Water Level (NAVD88, ft)
07/19/2023 02:25:00	33.20
07/19/2023 02:30:00	33.18
07/19/2023 02:35:00	33.20
07/19/2023 02:40:00	33.20
07/19/2023 02:45:00	33.18
07/19/2023 02:50:00	33.18
07/19/2023 02:55:00	33.20
07/19/2023 03:00:00	33.18
07/19/2023 03:05:00	33.18
07/19/2023 03:10:00	33.18
07/19/2023 03:15:00	33.20
07/19/2023 03:20:00	33.18
07/19/2023 03:25:00	33.20
07/19/2023 03:30:00	33.18
07/19/2023 03:35:00	33.18
07/19/2023 03:40:00	33.18
07/19/2023 03:45:00	33.18
07/19/2023 03:50:00	33.18
07/19/2023 03:55:00	33.18
07/19/2023 04:00:00	33.18
07/19/2023 04:05:00	33.18
07/19/2023 04:10:00	33.18
07/19/2023 04:15:00	33.18
07/19/2023 04:20:00	33.18
07/19/2023 04:25:00	33.18
07/19/2023 04:30:00	33.18
07/19/2023 04:35:00	33.18
07/19/2023 04:40:00	33.18
07/19/2023 04:45:00	33.18
07/19/2023 04:50:00	33.18
07/19/2023 04:55:00	33.18
07/19/2023 05:00:00	33.18
07/19/2023 05:05:00	33.18
07/19/2023 05:10:00	33.18
07/19/2023 05:15:00	33.18
07/19/2023 05:20:00	33.18
07/19/2023 05:25:00	33.18
07/19/2023 05:30:00	33.18
07/19/2023 05:35:00	33.18
07/19/2023 05:40:00	33.18
07/19/2023 05:45:00	33.18

River Water Level Data
Neponset River, Hyde Park, MA
March 30 - October 6, 2023

Date & Time (UTC)	Water Level (NAVD88, ft)
07/19/2023 05:50:00	33.18
07/19/2023 05:55:00	33.18
07/19/2023 06:00:00	33.18
07/19/2023 06:05:00	33.18
07/19/2023 06:10:00	33.18
07/19/2023 06:15:00	33.18
07/19/2023 06:20:00	33.18
07/19/2023 06:25:00	33.18
07/19/2023 06:30:00	33.18
07/19/2023 06:35:00	33.18
07/19/2023 06:40:00	33.18
07/19/2023 06:45:00	33.18
07/19/2023 06:50:00	33.18
07/19/2023 06:55:00	33.18
07/19/2023 07:00:00	33.18
07/19/2023 07:05:00	33.18
07/19/2023 07:10:00	33.18
07/19/2023 07:15:00	33.18
07/19/2023 07:20:00	33.18
07/19/2023 07:25:00	33.18
07/19/2023 07:30:00	33.18
07/19/2023 07:35:00	33.18
07/19/2023 07:40:00	33.18
07/19/2023 07:45:00	33.18
07/19/2023 07:50:00	33.18
07/19/2023 07:55:00	33.18
07/19/2023 08:00:00	33.18
07/19/2023 08:05:00	33.18
07/19/2023 08:10:00	33.18
07/19/2023 08:15:00	33.18
07/19/2023 08:20:00	33.18
07/19/2023 08:25:00	33.18
07/19/2023 08:30:00	33.18
07/19/2023 08:35:00	33.18
07/19/2023 08:40:00	33.18
07/19/2023 08:45:00	33.18
07/19/2023 08:50:00	33.18
07/19/2023 08:55:00	33.18
07/19/2023 09:00:00	33.18
07/19/2023 09:05:00	33.18
07/19/2023 09:10:00	33.18

River Water Level Data
Neponset River, Hyde Park, MA
March 30 - October 6, 2023

Date & Time (UTC)	Water Level (NAVD88, ft)
07/19/2023 09:15:00	33.18
07/19/2023 09:20:00	33.18
07/19/2023 09:25:00	33.18
07/19/2023 09:30:00	33.18
07/19/2023 09:35:00	33.18
07/19/2023 09:40:00	33.18
07/19/2023 09:45:00	33.18
07/19/2023 09:50:00	33.18
07/19/2023 09:55:00	33.18
07/19/2023 10:00:00	33.16
07/19/2023 10:05:00	33.18
07/19/2023 10:10:00	33.18
07/19/2023 10:15:00	33.16
07/19/2023 10:20:00	33.16
07/19/2023 10:25:00	33.16
07/19/2023 10:30:00	33.18
07/19/2023 10:35:00	33.16
07/19/2023 10:40:00	33.16
07/19/2023 10:45:00	33.18
07/19/2023 10:50:00	33.16
07/19/2023 10:55:00	33.18
07/19/2023 11:00:00	33.16
07/19/2023 11:05:00	33.16
07/19/2023 11:10:00	33.16
07/19/2023 11:15:00	33.16
07/19/2023 11:20:00	33.16
07/19/2023 11:25:00	33.16
07/19/2023 11:30:00	33.16
07/19/2023 11:35:00	33.18
07/19/2023 11:40:00	33.16
07/19/2023 11:45:00	33.16
07/19/2023 11:50:00	33.16
07/19/2023 11:55:00	33.16
07/19/2023 12:00:00	33.16
07/19/2023 12:05:00	33.16
07/19/2023 12:10:00	33.16
07/19/2023 12:15:00	33.16
07/19/2023 12:20:00	33.16
07/19/2023 12:25:00	33.16
07/19/2023 12:30:00	33.16
07/19/2023 12:35:00	33.16

River Water Level Data
Neponset River, Hyde Park, MA
March 30 - October 6, 2023

Date & Time (UTC)	Water Level (NAVD88, ft)
07/19/2023 12:40:00	33.16
07/19/2023 12:45:00	33.16
07/19/2023 12:50:00	33.16
07/19/2023 12:55:00	33.16
07/19/2023 13:00:00	33.16
07/19/2023 13:05:00	33.16
07/19/2023 13:10:00	33.16
07/19/2023 13:15:00	33.16
07/19/2023 13:20:00	33.16
07/19/2023 13:25:00	33.16
07/19/2023 13:30:00	33.16
07/19/2023 13:35:00	33.16
07/19/2023 13:40:00	33.16
07/19/2023 13:45:00	33.16
07/19/2023 13:50:00	33.16
07/19/2023 13:55:00	33.16
07/19/2023 14:00:00	33.16
07/19/2023 14:05:00	33.16
07/19/2023 14:10:00	33.16
07/19/2023 14:15:00	33.16
07/19/2023 14:20:00	33.16
07/19/2023 14:25:00	33.16
07/19/2023 14:30:00	33.16
07/19/2023 14:35:00	33.16
07/19/2023 14:40:00	33.16
07/19/2023 14:45:00	33.16
07/19/2023 14:50:00	33.16
07/19/2023 14:55:00	33.16
07/19/2023 15:00:00	33.16
07/19/2023 15:05:00	33.16
07/19/2023 15:10:00	33.16
07/19/2023 15:15:00	33.16
07/19/2023 15:20:00	33.16
07/19/2023 15:25:00	33.16
07/19/2023 15:30:00	33.16
07/19/2023 15:35:00	33.16
07/19/2023 15:40:00	33.16
07/19/2023 15:45:00	33.16
07/19/2023 15:50:00	33.16
07/19/2023 15:55:00	33.16
07/19/2023 16:00:00	33.16

River Water Level Data
Neponset River, Hyde Park, MA
March 30 - October 6, 2023

Date & Time (UTC)	Water Level (NAVD88, ft)
07/19/2023 16:05:00	33.16
07/19/2023 16:10:00	33.16
07/19/2023 16:15:00	33.16
07/19/2023 16:20:00	33.16
07/19/2023 16:25:00	33.16
07/19/2023 16:30:00	33.16
07/19/2023 16:35:00	33.16
07/19/2023 16:40:00	33.16
07/19/2023 16:45:00	33.16
07/19/2023 16:50:00	33.16
07/19/2023 16:55:00	33.16
07/19/2023 17:00:00	33.16
07/19/2023 17:05:00	33.16
07/19/2023 17:10:00	33.16
07/19/2023 17:15:00	33.16
07/19/2023 17:20:00	33.16
07/19/2023 17:25:00	33.16
07/19/2023 17:30:00	33.16
07/19/2023 17:35:00	33.16
07/19/2023 17:40:00	33.16
07/19/2023 17:45:00	33.16
07/19/2023 17:50:00	33.16
07/19/2023 17:55:00	33.16
07/19/2023 18:00:00	33.16
07/19/2023 18:05:00	33.16
07/19/2023 18:10:00	33.16
07/19/2023 18:15:00	33.16
07/19/2023 18:20:00	33.16
07/19/2023 18:25:00	33.16
07/19/2023 18:30:00	33.16
07/19/2023 18:35:00	33.16
07/19/2023 18:40:00	33.16
07/19/2023 18:45:00	33.16
07/19/2023 18:50:00	33.16
07/19/2023 18:55:00	33.16
07/19/2023 19:00:00	33.16
07/19/2023 19:05:00	33.16
07/19/2023 19:10:00	33.13
07/19/2023 19:15:00	33.16
07/19/2023 19:20:00	33.13
07/19/2023 19:25:00	33.16

River Water Level Data
Neponset River, Hyde Park, MA
March 30 - October 6, 2023

Date & Time (UTC)	Water Level (NAVD88, ft)
07/19/2023 19:30:00	33.13
07/19/2023 19:35:00	33.13
07/19/2023 19:40:00	33.16
07/19/2023 19:45:00	33.13
07/19/2023 19:50:00	33.16
07/19/2023 19:55:00	33.16
07/19/2023 20:00:00	33.13
07/19/2023 20:05:00	33.13
07/19/2023 20:10:00	33.16
07/19/2023 20:15:00	33.13
07/19/2023 20:20:00	33.13
07/19/2023 20:25:00	33.13
07/19/2023 20:30:00	33.16
07/19/2023 20:35:00	33.16
07/19/2023 20:40:00	33.13
07/19/2023 20:45:00	33.13
07/19/2023 20:50:00	33.13
07/19/2023 20:55:00	33.13
07/19/2023 21:00:00	33.13
07/19/2023 21:05:00	33.13
07/19/2023 21:10:00	33.16
07/19/2023 21:15:00	33.13
07/19/2023 21:20:00	33.13
07/19/2023 21:25:00	33.13
07/19/2023 21:30:00	33.13
07/19/2023 21:35:00	33.13
07/19/2023 21:40:00	33.13
07/19/2023 21:45:00	33.13
07/19/2023 21:50:00	33.13
07/19/2023 21:55:00	33.13
07/19/2023 22:00:00	33.13
07/19/2023 22:05:00	33.13
07/19/2023 22:10:00	33.13
07/19/2023 22:15:00	33.13
07/19/2023 22:20:00	33.13
07/19/2023 22:25:00	33.13
07/19/2023 22:30:00	33.13
07/19/2023 22:35:00	33.13
07/19/2023 22:40:00	33.13
07/19/2023 22:45:00	33.13
07/19/2023 22:50:00	33.13

River Water Level Data
Neponset River, Hyde Park, MA
March 30 - October 6, 2023

Date & Time (UTC)	Water Level (NAVD88, ft)
07/19/2023 22:55:00	33.13
07/19/2023 23:00:00	33.13
07/19/2023 23:05:00	33.13
07/19/2023 23:10:00	33.13
07/19/2023 23:15:00	33.13
07/19/2023 23:20:00	33.13
07/19/2023 23:25:00	33.13
07/19/2023 23:30:00	33.13
07/19/2023 23:35:00	33.13
07/19/2023 23:40:00	33.13
07/19/2023 23:45:00	33.13
07/19/2023 23:50:00	33.13
07/19/2023 23:55:00	33.13
07/20/2023 00:00:00	33.13
07/20/2023 00:05:00	33.13
07/20/2023 00:10:00	33.13
07/20/2023 00:15:00	33.13
07/20/2023 00:20:00	33.13
07/20/2023 00:25:00	33.13
07/20/2023 00:30:00	33.13
07/20/2023 00:35:00	33.13
07/20/2023 00:40:00	33.13
07/20/2023 00:45:00	33.13
07/20/2023 00:50:00	33.13
07/20/2023 00:55:00	33.13
07/20/2023 01:00:00	33.13
07/20/2023 01:05:00	33.13
07/20/2023 01:10:00	33.11
07/20/2023 01:15:00	33.13
07/20/2023 01:20:00	33.13
07/20/2023 01:25:00	33.13
07/20/2023 01:30:00	33.11
07/20/2023 01:35:00	33.11
07/20/2023 01:40:00	33.13
07/20/2023 01:45:00	33.11
07/20/2023 01:50:00	33.13
07/20/2023 01:55:00	33.11
07/20/2023 02:00:00	33.11
07/20/2023 02:05:00	33.11
07/20/2023 02:10:00	33.13
07/20/2023 02:15:00	33.13

River Water Level Data
Neponset River, Hyde Park, MA
March 30 - October 6, 2023

Date & Time (UTC)	Water Level (NAVD88, ft)
07/20/2023 02:20:00	33.11
07/20/2023 02:25:00	33.11
07/20/2023 02:30:00	33.11
07/20/2023 02:35:00	33.13
07/20/2023 02:40:00	33.11
07/20/2023 02:45:00	33.11
07/20/2023 02:50:00	33.11
07/20/2023 02:55:00	33.11
07/20/2023 03:00:00	33.13
07/20/2023 03:05:00	33.11
07/20/2023 03:10:00	33.11
07/20/2023 03:15:00	33.11
07/20/2023 03:20:00	33.11
07/20/2023 03:25:00	33.11
07/20/2023 03:30:00	33.11
07/20/2023 03:35:00	33.11
07/20/2023 03:40:00	33.11
07/20/2023 03:45:00	33.11
07/20/2023 03:50:00	33.11
07/20/2023 03:55:00	33.11
07/20/2023 04:00:00	33.11
07/20/2023 04:05:00	33.11
07/20/2023 04:10:00	33.11
07/20/2023 04:15:00	33.11
07/20/2023 04:20:00	33.11
07/20/2023 04:25:00	33.11
07/20/2023 04:30:00	33.11
07/20/2023 04:35:00	33.11
07/20/2023 04:40:00	33.11
07/20/2023 04:45:00	33.11
07/20/2023 04:50:00	33.11
07/20/2023 04:55:00	33.11
07/20/2023 05:00:00	33.11
07/20/2023 05:05:00	33.11
07/20/2023 05:10:00	33.11
07/20/2023 05:15:00	33.11
07/20/2023 05:20:00	33.11
07/20/2023 05:25:00	33.11
07/20/2023 05:30:00	33.11
07/20/2023 05:35:00	33.11
07/20/2023 05:40:00	33.11

River Water Level Data
Neponset River, Hyde Park, MA
March 30 - October 6, 2023

Date & Time (UTC)	Water Level (NAVD88, ft)
07/20/2023 05:45:00	33.11
07/20/2023 05:50:00	33.11
07/20/2023 05:55:00	33.11
07/20/2023 06:00:00	33.11
07/20/2023 06:05:00	33.11
07/20/2023 06:10:00	33.11
07/20/2023 06:15:00	33.11
07/20/2023 06:20:00	33.11
07/20/2023 06:25:00	33.11
07/20/2023 06:30:00	33.11
07/20/2023 06:35:00	33.11
07/20/2023 06:40:00	33.11
07/20/2023 06:45:00	33.11
07/20/2023 06:50:00	33.09
07/20/2023 06:55:00	33.09
07/20/2023 07:00:00	33.11
07/20/2023 07:05:00	33.11
07/20/2023 07:10:00	33.11
07/20/2023 07:15:00	33.11
07/20/2023 07:20:00	33.11
07/20/2023 07:25:00	33.11
07/20/2023 07:30:00	33.11
07/20/2023 07:35:00	33.11
07/20/2023 07:40:00	33.11
07/20/2023 07:45:00	33.09
07/20/2023 07:50:00	33.11
07/20/2023 07:55:00	33.11
07/20/2023 08:00:00	33.11
07/20/2023 08:05:00	33.09
07/20/2023 08:10:00	33.11
07/20/2023 08:15:00	33.11
07/20/2023 08:20:00	33.11
07/20/2023 08:25:00	33.09
07/20/2023 08:30:00	33.09
07/20/2023 08:35:00	33.11
07/20/2023 08:40:00	33.09
07/20/2023 08:45:00	33.11
07/20/2023 08:50:00	33.11
07/20/2023 08:55:00	33.11
07/20/2023 09:00:00	33.11
07/20/2023 09:05:00	33.11

River Water Level Data
Neponset River, Hyde Park, MA
March 30 - October 6, 2023

Date & Time (UTC)	Water Level (NAVD88, ft)
07/20/2023 09:10:00	33.11
07/20/2023 09:15:00	33.09
07/20/2023 09:20:00	33.09
07/20/2023 09:25:00	33.09
07/20/2023 09:30:00	33.09
07/20/2023 09:35:00	33.09
07/20/2023 09:40:00	33.11
07/20/2023 09:45:00	33.09
07/20/2023 09:50:00	33.09
07/20/2023 09:55:00	33.09
07/20/2023 10:00:00	33.09
07/20/2023 10:05:00	33.09
07/20/2023 10:10:00	33.09
07/20/2023 10:15:00	33.09
07/20/2023 10:20:00	33.09
07/20/2023 10:25:00	33.09
07/20/2023 10:30:00	33.09
07/20/2023 10:35:00	33.09
07/20/2023 10:40:00	33.09
07/20/2023 10:45:00	33.09
07/20/2023 10:50:00	33.09
07/20/2023 10:55:00	33.09
07/20/2023 11:00:00	33.09
07/20/2023 11:05:00	33.09
07/20/2023 11:10:00	33.09
07/20/2023 11:15:00	33.09
07/20/2023 11:20:00	33.09
07/20/2023 11:25:00	33.09
07/20/2023 11:30:00	33.09
07/20/2023 11:35:00	33.09
07/20/2023 11:40:00	33.09
07/20/2023 11:45:00	33.09
07/20/2023 11:50:00	33.09
07/20/2023 11:55:00	33.09
07/20/2023 12:00:00	33.09
07/20/2023 12:05:00	33.09
07/20/2023 12:10:00	33.09
07/20/2023 12:15:00	33.09
07/20/2023 12:20:00	33.09
07/20/2023 12:25:00	33.09
07/20/2023 12:30:00	33.09

River Water Level Data
Neponset River, Hyde Park, MA
March 30 - October 6, 2023

Date & Time (UTC)	Water Level (NAVD88, ft)
07/20/2023 12:35:00	33.09
07/20/2023 12:40:00	33.09
07/20/2023 12:45:00	33.09
07/20/2023 12:50:00	33.09
07/20/2023 12:55:00	33.09
07/20/2023 13:00:00	33.09
07/20/2023 13:05:00	33.09
07/20/2023 13:10:00	33.09
07/20/2023 13:15:00	33.09
07/20/2023 13:20:00	33.09
07/20/2023 13:25:00	33.09
07/20/2023 13:30:00	33.09
07/20/2023 13:35:00	33.09
07/20/2023 13:40:00	33.09
07/20/2023 13:45:00	33.09
07/20/2023 13:50:00	33.09
07/20/2023 13:55:00	33.09
07/20/2023 14:00:00	33.09
07/20/2023 14:05:00	33.09
07/20/2023 14:10:00	33.09
07/20/2023 14:15:00	33.09
07/20/2023 14:20:00	33.09
07/20/2023 14:25:00	33.09
07/20/2023 14:30:00	33.09
07/20/2023 14:35:00	33.09
07/20/2023 14:40:00	33.09
07/20/2023 14:45:00	33.09
07/20/2023 14:50:00	33.09
07/20/2023 14:55:00	33.09
07/20/2023 15:00:00	33.09
07/20/2023 15:05:00	33.09
07/20/2023 15:10:00	33.09
07/20/2023 15:15:00	33.09
07/20/2023 15:20:00	33.09
07/20/2023 15:25:00	33.09
07/20/2023 15:30:00	33.09
07/20/2023 15:35:00	33.09
07/20/2023 15:40:00	33.09
07/20/2023 15:45:00	33.09
07/20/2023 15:50:00	33.09
07/20/2023 15:55:00	33.09

River Water Level Data
Neponset River, Hyde Park, MA
March 30 - October 6, 2023

Date & Time (UTC)	Water Level (NAVD88, ft)
07/20/2023 16:00:00	33.09
07/20/2023 16:05:00	33.09
07/20/2023 16:10:00	33.09
07/20/2023 16:15:00	33.09
07/20/2023 16:20:00	33.09
07/20/2023 16:25:00	33.09
07/20/2023 16:30:00	33.09
07/20/2023 16:35:00	33.09
07/20/2023 16:40:00	33.09
07/20/2023 16:45:00	33.09
07/20/2023 16:50:00	33.09
07/20/2023 16:55:00	33.09
07/20/2023 17:00:00	33.09
07/20/2023 17:05:00	33.09
07/20/2023 17:10:00	33.06
07/20/2023 17:15:00	33.09
07/20/2023 17:20:00	33.09
07/20/2023 17:25:00	33.06
07/20/2023 17:30:00	33.09
07/20/2023 17:35:00	33.09
07/20/2023 17:40:00	33.09
07/20/2023 17:45:00	33.09
07/20/2023 17:50:00	33.09
07/20/2023 17:55:00	33.09
07/20/2023 18:00:00	33.06
07/20/2023 18:05:00	33.06
07/20/2023 18:10:00	33.09
07/20/2023 18:15:00	33.06
07/20/2023 18:20:00	33.06
07/20/2023 18:25:00	33.06
07/20/2023 18:30:00	33.09
07/20/2023 18:35:00	33.06
07/20/2023 18:40:00	33.06
07/20/2023 18:45:00	33.06
07/20/2023 18:50:00	33.09
07/20/2023 18:55:00	33.06
07/20/2023 19:00:00	33.06
07/20/2023 19:05:00	33.06
07/20/2023 19:10:00	33.06
07/20/2023 19:15:00	33.06
07/20/2023 19:20:00	33.06

River Water Level Data
Neponset River, Hyde Park, MA
March 30 - October 6, 2023

Date & Time (UTC)	Water Level (NAVD88, ft)
07/20/2023 19:25:00	33.06
07/20/2023 19:30:00	33.06
07/20/2023 19:35:00	33.06
07/20/2023 19:40:00	33.06
07/20/2023 19:45:00	33.06
07/20/2023 19:50:00	33.06
07/20/2023 19:55:00	33.06
07/20/2023 20:00:00	33.06
07/20/2023 20:05:00	33.06
07/20/2023 20:10:00	33.06
07/20/2023 20:15:00	33.06
07/20/2023 20:20:00	33.06
07/20/2023 20:25:00	33.06
07/20/2023 20:30:00	33.06
07/20/2023 20:35:00	33.06
07/20/2023 20:40:00	33.06
07/20/2023 20:45:00	33.06
07/20/2023 20:50:00	33.06
07/20/2023 20:55:00	33.06
07/20/2023 21:00:00	33.06
07/20/2023 21:05:00	33.06
07/20/2023 21:10:00	33.06
07/20/2023 21:15:00	33.06
07/20/2023 21:20:00	33.06
07/20/2023 21:25:00	33.04
07/20/2023 21:30:00	33.06
07/20/2023 21:35:00	33.06
07/20/2023 21:40:00	33.06
07/20/2023 21:45:00	33.04
07/20/2023 21:50:00	33.06
07/20/2023 21:55:00	33.06
07/20/2023 22:00:00	33.06
07/20/2023 22:05:00	33.06
07/20/2023 22:10:00	33.06
07/20/2023 22:15:00	33.06
07/20/2023 22:20:00	33.06
07/20/2023 22:25:00	33.06
07/20/2023 22:30:00	33.06
07/20/2023 22:35:00	33.06
07/20/2023 22:40:00	33.04
07/20/2023 22:45:00	33.06

River Water Level Data
Neponset River, Hyde Park, MA
March 30 - October 6, 2023

Date & Time (UTC)	Water Level (NAVD88, ft)
07/20/2023 22:50:00	33.04
07/20/2023 22:55:00	33.04
07/20/2023 23:00:00	33.04
07/20/2023 23:05:00	33.06
07/20/2023 23:10:00	33.06
07/20/2023 23:15:00	33.04
07/20/2023 23:20:00	33.04
07/20/2023 23:25:00	33.04
07/20/2023 23:30:00	33.04
07/20/2023 23:35:00	33.04
07/20/2023 23:40:00	33.04
07/20/2023 23:45:00	33.04
07/20/2023 23:50:00	33.04
07/20/2023 23:55:00	33.04
07/21/2023 00:00:00	33.04
07/21/2023 00:05:00	33.04
07/21/2023 00:10:00	33.04
07/21/2023 00:15:00	33.04
07/21/2023 00:20:00	33.04
07/21/2023 00:25:00	33.04
07/21/2023 00:30:00	33.04
07/21/2023 00:35:00	33.04
07/21/2023 00:40:00	33.04
07/21/2023 00:45:00	33.04
07/21/2023 00:50:00	33.04
07/21/2023 00:55:00	33.04
07/21/2023 01:00:00	33.04
07/21/2023 01:05:00	33.04
07/21/2023 01:10:00	33.04
07/21/2023 01:15:00	33.04
07/21/2023 01:20:00	33.04
07/21/2023 01:25:00	33.04
07/21/2023 01:30:00	33.04
07/21/2023 01:35:00	33.04
07/21/2023 01:40:00	33.04
07/21/2023 01:45:00	33.04
07/21/2023 01:50:00	33.04
07/21/2023 01:55:00	33.04
07/21/2023 02:00:00	33.04
07/21/2023 02:05:00	33.04
07/21/2023 02:10:00	33.04

River Water Level Data
Neponset River, Hyde Park, MA
March 30 - October 6, 2023

Date & Time (UTC)	Water Level (NAVD88, ft)
07/21/2023 02:15:00	33.04
07/21/2023 02:20:00	33.04
07/21/2023 02:25:00	33.04
07/21/2023 02:30:00	33.04
07/21/2023 02:35:00	33.04
07/21/2023 02:40:00	33.04
07/21/2023 02:45:00	33.04
07/21/2023 02:50:00	33.04
07/21/2023 02:55:00	33.04
07/21/2023 03:00:00	33.04
07/21/2023 03:05:00	33.04
07/21/2023 03:10:00	33.04
07/21/2023 03:15:00	33.04
07/21/2023 03:20:00	33.04
07/21/2023 03:25:00	33.04
07/21/2023 03:30:00	33.02
07/21/2023 03:35:00	33.04
07/21/2023 03:40:00	33.02
07/21/2023 03:45:00	33.02
07/21/2023 03:50:00	33.04
07/21/2023 03:55:00	33.02
07/21/2023 04:00:00	33.04
07/21/2023 04:05:00	33.04
07/21/2023 04:10:00	33.02
07/21/2023 04:15:00	33.02
07/21/2023 04:20:00	33.02
07/21/2023 04:25:00	33.02
07/21/2023 04:30:00	33.02
07/21/2023 04:35:00	33.02
07/21/2023 04:40:00	33.02
07/21/2023 04:45:00	33.02
07/21/2023 04:50:00	33.02
07/21/2023 04:55:00	33.04
07/21/2023 05:00:00	33.02
07/21/2023 05:05:00	33.04
07/21/2023 05:10:00	33.02
07/21/2023 05:15:00	33.02
07/21/2023 05:20:00	33.02
07/21/2023 05:25:00	33.02
07/21/2023 05:30:00	33.02
07/21/2023 05:35:00	33.02

River Water Level Data
Neponset River, Hyde Park, MA
March 30 - October 6, 2023

Date & Time (UTC)	Water Level (NAVD88, ft)
07/21/2023 05:40:00	33.02
07/21/2023 05:45:00	33.02
07/21/2023 05:50:00	33.02
07/21/2023 05:55:00	33.02
07/21/2023 06:00:00	33.02
07/21/2023 06:05:00	33.02
07/21/2023 06:10:00	33.02
07/21/2023 06:15:00	33.02
07/21/2023 06:20:00	33.02
07/21/2023 06:25:00	33.02
07/21/2023 06:30:00	33.02
07/21/2023 06:35:00	33.02
07/21/2023 06:40:00	33.02
07/21/2023 06:45:00	33.02
07/21/2023 06:50:00	33.02
07/21/2023 06:55:00	33.02
07/21/2023 07:00:00	33.02
07/21/2023 07:05:00	33.02
07/21/2023 07:10:00	33.02
07/21/2023 07:15:00	33.02
07/21/2023 07:20:00	33.02
07/21/2023 07:25:00	33.02
07/21/2023 07:30:00	33.02
07/21/2023 07:35:00	33.02
07/21/2023 07:40:00	33.02
07/21/2023 07:45:00	33.02
07/21/2023 07:50:00	33.02
07/21/2023 07:55:00	33.02
07/21/2023 08:00:00	33.02
07/21/2023 08:05:00	33.02
07/21/2023 08:10:00	33.02
07/21/2023 08:15:00	33.02
07/21/2023 08:20:00	33.02
07/21/2023 08:25:00	33.02
07/21/2023 08:30:00	33.02
07/21/2023 08:35:00	33.02
07/21/2023 08:40:00	33.02
07/21/2023 08:45:00	33.02
07/21/2023 08:50:00	33.02
07/21/2023 08:55:00	33.02
07/21/2023 09:00:00	33.02

River Water Level Data
Neponset River, Hyde Park, MA
March 30 - October 6, 2023

Date & Time (UTC)	Water Level (NAVD88, ft)
07/21/2023 09:05:00	33.02
07/21/2023 09:10:00	33.02
07/21/2023 09:15:00	32.99
07/21/2023 09:20:00	32.99
07/21/2023 09:25:00	33.02
07/21/2023 09:30:00	33.02
07/21/2023 09:35:00	33.02
07/21/2023 09:40:00	33.02
07/21/2023 09:45:00	32.99
07/21/2023 09:50:00	32.99
07/21/2023 09:55:00	33.02
07/21/2023 10:00:00	33.02
07/21/2023 10:05:00	33.02
07/21/2023 10:10:00	32.99
07/21/2023 10:15:00	32.99
07/21/2023 10:20:00	32.99
07/21/2023 10:25:00	32.99
07/21/2023 10:30:00	32.99
07/21/2023 10:35:00	32.99
07/21/2023 10:40:00	32.99
07/21/2023 10:45:00	32.99
07/21/2023 10:50:00	33.02
07/21/2023 10:55:00	32.99
07/21/2023 11:00:00	32.99
07/21/2023 11:05:00	32.99
07/21/2023 11:10:00	32.99
07/21/2023 11:15:00	32.99
07/21/2023 11:20:00	32.99
07/21/2023 11:25:00	32.99
07/21/2023 11:30:00	32.99
07/21/2023 11:35:00	32.99
07/21/2023 11:40:00	32.99
07/21/2023 11:45:00	32.99
07/21/2023 11:50:00	32.99
07/21/2023 11:55:00	32.99
07/21/2023 12:00:00	32.99
07/21/2023 12:05:00	32.99
07/21/2023 12:10:00	32.99
07/21/2023 12:15:00	32.99
07/21/2023 12:20:00	32.99
07/21/2023 12:25:00	32.99

River Water Level Data
Neponset River, Hyde Park, MA
March 30 - October 6, 2023

Date & Time (UTC)	Water Level (NAVD88, ft)
07/21/2023 12:30:00	32.99
07/21/2023 12:35:00	32.99
07/21/2023 12:40:00	32.99
07/21/2023 12:45:00	32.99
07/21/2023 12:50:00	32.99
07/21/2023 12:55:00	33.02
07/21/2023 13:00:00	32.99
07/21/2023 13:05:00	32.99
07/21/2023 13:10:00	32.99
07/21/2023 13:15:00	32.99
07/21/2023 13:20:00	32.99
07/21/2023 13:25:00	32.99
07/21/2023 13:30:00	32.99
07/21/2023 13:35:00	32.99
07/21/2023 13:40:00	32.99
07/21/2023 13:45:00	32.99
07/21/2023 13:50:00	32.99
07/21/2023 13:55:00	32.99
07/21/2023 14:00:00	32.99
07/21/2023 14:05:00	32.99
07/21/2023 14:10:00	32.99
07/21/2023 14:15:00	32.99
07/21/2023 14:20:00	32.99
07/21/2023 14:25:00	32.99
07/21/2023 14:30:00	32.99
07/21/2023 14:35:00	32.99
07/21/2023 14:40:00	32.99
07/21/2023 14:45:00	32.99
07/21/2023 14:50:00	32.99
07/21/2023 14:55:00	32.99
07/21/2023 15:00:00	32.99
07/21/2023 15:05:00	32.99
07/21/2023 15:10:00	32.99
07/21/2023 15:15:00	32.99
07/21/2023 15:20:00	32.99
07/21/2023 15:25:00	32.99
07/21/2023 15:30:00	32.99
07/21/2023 15:35:00	32.99
07/21/2023 15:40:00	32.99
07/21/2023 15:45:00	32.99
07/21/2023 15:50:00	32.99

River Water Level Data
Neponset River, Hyde Park, MA
March 30 - October 6, 2023

Date & Time (UTC)	Water Level (NAVD88, ft)
07/21/2023 15:55:00	32.99
07/21/2023 16:00:00	32.99
07/21/2023 16:05:00	32.99
07/21/2023 16:10:00	32.99
07/21/2023 16:15:00	32.97
07/21/2023 16:20:00	32.99
07/21/2023 16:25:00	32.99
07/21/2023 16:30:00	32.97
07/21/2023 16:35:00	32.99
07/21/2023 16:40:00	32.99
07/21/2023 16:45:00	32.99
07/21/2023 16:50:00	32.99
07/21/2023 16:55:00	32.99
07/21/2023 17:00:00	32.97
07/21/2023 17:05:00	32.99
07/21/2023 17:10:00	32.97
07/21/2023 17:15:00	32.97
07/21/2023 17:20:00	32.97
07/21/2023 17:25:00	32.99
07/21/2023 17:30:00	32.97
07/21/2023 17:35:00	32.97
07/21/2023 17:40:00	32.97
07/21/2023 17:45:00	32.99
07/21/2023 17:50:00	32.97
07/21/2023 17:55:00	32.97
07/21/2023 18:00:00	32.97
07/21/2023 18:05:00	32.97
07/21/2023 18:10:00	32.97
07/21/2023 18:15:00	32.97
07/21/2023 18:20:00	32.97
07/21/2023 18:25:00	32.97
07/21/2023 18:30:00	32.97
07/21/2023 18:35:00	32.97
07/21/2023 18:40:00	32.97
07/21/2023 18:45:00	32.97
07/21/2023 18:50:00	32.97
07/21/2023 18:55:00	32.97
07/21/2023 19:00:00	32.97
07/21/2023 19:05:00	32.97
07/21/2023 19:10:00	32.97
07/21/2023 19:15:00	32.97

River Water Level Data
Neponset River, Hyde Park, MA
March 30 - October 6, 2023

Date & Time (UTC)	Water Level (NAVD88, ft)
07/21/2023 19:20:00	32.97
07/21/2023 19:25:00	32.97
07/21/2023 19:30:00	32.97
07/21/2023 19:35:00	32.97
07/21/2023 19:40:00	32.97
07/21/2023 19:45:00	32.97
07/21/2023 19:50:00	32.97
07/21/2023 19:55:00	32.97
07/21/2023 20:00:00	32.97
07/21/2023 20:05:00	32.97
07/21/2023 20:10:00	32.97
07/21/2023 20:15:00	32.97
07/21/2023 20:20:00	32.97
07/21/2023 20:25:00	32.97
07/21/2023 20:30:00	32.97
07/21/2023 20:35:00	32.97
07/21/2023 20:40:00	32.97
07/21/2023 20:45:00	32.97
07/21/2023 20:50:00	32.97
07/21/2023 20:55:00	32.97
07/21/2023 21:00:00	32.97
07/21/2023 21:05:00	32.97
07/21/2023 21:10:00	32.97
07/21/2023 21:15:00	32.97
07/21/2023 21:20:00	32.97
07/21/2023 21:25:00	32.97
07/21/2023 21:30:00	32.97
07/21/2023 21:35:00	32.95
07/21/2023 21:40:00	32.95
07/21/2023 21:45:00	32.97
07/21/2023 21:50:00	32.97
07/21/2023 21:55:00	32.97
07/21/2023 22:00:00	32.97
07/21/2023 22:05:00	32.97
07/21/2023 22:10:00	32.95
07/21/2023 22:15:00	32.95
07/21/2023 22:20:00	32.95
07/21/2023 22:25:00	32.97
07/21/2023 22:30:00	32.95
07/21/2023 22:35:00	32.95
07/21/2023 22:40:00	32.97

River Water Level Data
Neponset River, Hyde Park, MA
March 30 - October 6, 2023

Date & Time (UTC)	Water Level (NAVD88, ft)
07/21/2023 22:45:00	32.95
07/21/2023 22:50:00	32.95
07/21/2023 22:55:00	32.95
07/21/2023 23:00:00	32.95
07/21/2023 23:05:00	32.95
07/21/2023 23:10:00	32.95
07/21/2023 23:15:00	32.95
07/21/2023 23:20:00	32.95
07/21/2023 23:25:00	32.95
07/21/2023 23:30:00	32.95
07/21/2023 23:35:00	32.95
07/21/2023 23:40:00	32.95
07/21/2023 23:45:00	32.95
07/21/2023 23:50:00	32.95
07/21/2023 23:55:00	32.95
07/22/2023 00:00:00	32.95
07/22/2023 00:05:00	32.95
07/22/2023 00:10:00	32.95
07/22/2023 00:15:00	32.95
07/22/2023 00:20:00	32.95
07/22/2023 00:25:00	32.95
07/22/2023 00:30:00	32.95
07/22/2023 00:35:00	32.95
07/22/2023 00:40:00	32.95
07/22/2023 00:45:00	32.95
07/22/2023 00:50:00	32.95
07/22/2023 00:55:00	32.95
07/22/2023 01:00:00	32.95
07/22/2023 01:05:00	32.95
07/22/2023 01:10:00	32.95
07/22/2023 01:15:00	32.95
07/22/2023 01:20:00	32.95
07/22/2023 01:25:00	32.95
07/22/2023 01:30:00	32.97
07/22/2023 01:35:00	33.02
07/22/2023 01:40:00	33.02
07/22/2023 01:45:00	33.02
07/22/2023 01:50:00	33.04
07/22/2023 01:55:00	33.04
07/22/2023 02:00:00	33.04
07/22/2023 02:05:00	33.02

River Water Level Data
Neponset River, Hyde Park, MA
March 30 - October 6, 2023

Date & Time (UTC)	Water Level (NAVD88, ft)
07/22/2023 02:10:00	33.06
07/22/2023 02:15:00	33.13
07/22/2023 02:20:00	33.23
07/22/2023 02:25:00	33.34
07/22/2023 02:30:00	33.43
07/22/2023 02:35:00	33.46
07/22/2023 02:40:00	33.46
07/22/2023 02:45:00	33.46
07/22/2023 02:50:00	33.43
07/22/2023 02:55:00	33.41
07/22/2023 03:00:00	33.41
07/22/2023 03:05:00	33.39
07/22/2023 03:10:00	33.39
07/22/2023 03:15:00	33.39
07/22/2023 03:20:00	33.41
07/22/2023 03:25:00	33.43
07/22/2023 03:30:00	33.43
07/22/2023 03:35:00	33.43
07/22/2023 03:40:00	33.43
07/22/2023 03:45:00	33.43
07/22/2023 03:50:00	33.43
07/22/2023 03:55:00	33.43
07/22/2023 04:00:00	33.43
07/22/2023 04:05:00	33.43
07/22/2023 04:10:00	33.43
07/22/2023 04:15:00	33.41
07/22/2023 04:20:00	33.41
07/22/2023 04:25:00	33.41
07/22/2023 04:30:00	33.41
07/22/2023 04:35:00	33.41
07/22/2023 04:40:00	33.41
07/22/2023 04:45:00	33.41
07/22/2023 04:50:00	33.41
07/22/2023 04:55:00	33.41
07/22/2023 05:00:00	33.41
07/22/2023 05:05:00	33.41
07/22/2023 05:10:00	33.39
07/22/2023 05:15:00	33.41
07/22/2023 05:20:00	33.39
07/22/2023 05:25:00	33.41
07/22/2023 05:30:00	33.39

River Water Level Data
Neponset River, Hyde Park, MA
March 30 - October 6, 2023

Date & Time (UTC)	Water Level (NAVD88, ft)
07/22/2023 05:35:00	33.39
07/22/2023 05:40:00	33.39
07/22/2023 05:45:00	33.39
07/22/2023 05:50:00	33.39
07/22/2023 05:55:00	33.39
07/22/2023 06:00:00	33.36
07/22/2023 06:05:00	33.36
07/22/2023 06:10:00	33.36
07/22/2023 06:15:00	33.36
07/22/2023 06:20:00	33.36
07/22/2023 06:25:00	33.36
07/22/2023 06:30:00	33.36
07/22/2023 06:35:00	33.36
07/22/2023 06:40:00	33.36
07/22/2023 06:45:00	33.36
07/22/2023 06:50:00	33.34
07/22/2023 06:55:00	33.34
07/22/2023 07:00:00	33.34
07/22/2023 07:05:00	33.34
07/22/2023 07:10:00	33.34
07/22/2023 07:15:00	33.34
07/22/2023 07:20:00	33.34
07/22/2023 07:25:00	33.34
07/22/2023 07:30:00	33.34
07/22/2023 07:35:00	33.32
07/22/2023 07:40:00	33.34
07/22/2023 07:45:00	33.34
07/22/2023 07:50:00	33.32
07/22/2023 07:55:00	33.32
07/22/2023 08:00:00	33.32
07/22/2023 08:05:00	33.32
07/22/2023 08:10:00	33.32
07/22/2023 08:15:00	33.32
07/22/2023 08:20:00	33.32
07/22/2023 08:25:00	33.32
07/22/2023 08:30:00	33.32
07/22/2023 08:35:00	33.32
07/22/2023 08:40:00	33.32
07/22/2023 08:45:00	33.32
07/22/2023 08:50:00	33.32
07/22/2023 08:55:00	33.32

River Water Level Data
Neponset River, Hyde Park, MA
March 30 - October 6, 2023

Date & Time (UTC)	Water Level (NAVD88, ft)
07/22/2023 09:00:00	33.32
07/22/2023 09:05:00	33.32
07/22/2023 09:10:00	33.32
07/22/2023 09:15:00	33.32
07/22/2023 09:20:00	33.32
07/22/2023 09:25:00	33.32
07/22/2023 09:30:00	33.32
07/22/2023 09:35:00	33.32
07/22/2023 09:40:00	33.32
07/22/2023 09:45:00	33.32
07/22/2023 09:50:00	33.32
07/22/2023 09:55:00	33.32
07/22/2023 10:00:00	33.32
07/22/2023 10:05:00	33.32
07/22/2023 10:10:00	33.32
07/22/2023 10:15:00	33.32
07/22/2023 10:20:00	33.32
07/22/2023 10:25:00	33.32
07/22/2023 10:30:00	33.32
07/22/2023 10:35:00	33.32
07/22/2023 10:40:00	33.32
07/22/2023 10:45:00	33.32
07/22/2023 10:50:00	33.32
07/22/2023 10:55:00	33.32
07/22/2023 11:00:00	33.32
07/22/2023 11:05:00	33.32
07/22/2023 11:10:00	33.32
07/22/2023 11:15:00	33.32
07/22/2023 11:20:00	33.32
07/22/2023 11:25:00	33.32
07/22/2023 11:30:00	33.32
07/22/2023 11:35:00	33.32
07/22/2023 11:40:00	33.32
07/22/2023 11:45:00	33.32
07/22/2023 11:50:00	33.32
07/22/2023 11:55:00	33.32
07/22/2023 12:00:00	33.32
07/22/2023 12:05:00	33.32
07/22/2023 12:10:00	33.34
07/22/2023 12:15:00	33.32
07/22/2023 12:20:00	33.34

River Water Level Data
Neponset River, Hyde Park, MA
March 30 - October 6, 2023

Date & Time (UTC)	Water Level (NAVD88, ft)
07/22/2023 12:25:00	33.34
07/22/2023 12:30:00	33.34
07/22/2023 12:35:00	33.34
07/22/2023 12:40:00	33.34
07/22/2023 12:45:00	33.34
07/22/2023 12:50:00	33.34
07/22/2023 12:55:00	33.34
07/22/2023 13:00:00	33.34
07/22/2023 13:05:00	33.34
07/22/2023 13:10:00	33.34
07/22/2023 13:15:00	33.34
07/22/2023 13:20:00	33.34
07/22/2023 13:25:00	33.34
07/22/2023 13:30:00	33.34
07/22/2023 13:35:00	33.34
07/22/2023 13:40:00	33.34
07/22/2023 13:45:00	33.34
07/22/2023 13:50:00	33.34
07/22/2023 13:55:00	33.34
07/22/2023 14:00:00	33.34
07/22/2023 14:05:00	33.34
07/22/2023 14:10:00	33.34
07/22/2023 14:15:00	33.34
07/22/2023 14:20:00	33.36
07/22/2023 14:25:00	33.36
07/22/2023 14:30:00	33.36
07/22/2023 14:35:00	33.36
07/22/2023 14:40:00	33.36
07/22/2023 14:45:00	33.36
07/22/2023 14:50:00	33.36
07/22/2023 14:55:00	33.36
07/22/2023 15:00:00	33.36
07/22/2023 15:05:00	33.36
07/22/2023 15:10:00	33.36
07/22/2023 15:15:00	33.36
07/22/2023 15:20:00	33.36
07/22/2023 15:25:00	33.36
07/22/2023 15:30:00	33.36
07/22/2023 15:35:00	33.36
07/22/2023 15:40:00	33.36
07/22/2023 15:45:00	33.36

River Water Level Data
Neponset River, Hyde Park, MA
March 30 - October 6, 2023

Date & Time (UTC)	Water Level (NAVD88, ft)
07/22/2023 15:50:00	33.36
07/22/2023 15:55:00	33.36
07/22/2023 16:00:00	33.36
07/22/2023 16:05:00	33.36
07/22/2023 16:10:00	33.36
07/22/2023 16:15:00	33.36
07/22/2023 16:20:00	33.36
07/22/2023 16:25:00	33.36
07/22/2023 16:30:00	33.36
07/22/2023 16:35:00	33.36
07/22/2023 16:40:00	33.36
07/22/2023 16:45:00	33.39
07/22/2023 16:50:00	33.39
07/22/2023 16:55:00	33.36
07/22/2023 17:00:00	33.36
07/22/2023 17:05:00	33.39
07/22/2023 17:10:00	33.36
07/22/2023 17:15:00	33.39
07/22/2023 17:20:00	33.39
07/22/2023 17:25:00	33.39
07/22/2023 17:30:00	33.39
07/22/2023 17:35:00	33.39
07/22/2023 17:40:00	33.39
07/22/2023 17:45:00	33.39
07/22/2023 17:50:00	33.39
07/22/2023 17:55:00	33.39
07/22/2023 18:00:00	33.39
07/22/2023 18:05:00	33.39
07/22/2023 18:10:00	33.39
07/22/2023 18:15:00	33.39
07/22/2023 18:20:00	33.39
07/22/2023 18:25:00	33.39
07/22/2023 18:30:00	33.39
07/22/2023 18:35:00	33.39
07/22/2023 18:40:00	33.39
07/22/2023 18:45:00	33.39
07/22/2023 18:50:00	33.39
07/22/2023 18:55:00	33.39
07/22/2023 19:00:00	33.39
07/22/2023 19:05:00	33.39
07/22/2023 19:10:00	33.39

River Water Level Data
Neponset River, Hyde Park, MA
March 30 - October 6, 2023

Date & Time (UTC)	Water Level (NAVD88, ft)
07/22/2023 19:15:00	33.39
07/22/2023 19:20:00	33.39
07/22/2023 19:25:00	33.39
07/22/2023 19:30:00	33.39
07/22/2023 19:35:00	33.39
07/22/2023 19:40:00	33.39
07/22/2023 19:45:00	33.39
07/22/2023 19:50:00	33.39
07/22/2023 19:55:00	33.39
07/22/2023 20:00:00	33.39
07/22/2023 20:05:00	33.39
07/22/2023 20:10:00	33.39
07/22/2023 20:15:00	33.39
07/22/2023 20:20:00	33.39
07/22/2023 20:25:00	33.39
07/22/2023 20:30:00	33.39
07/22/2023 20:35:00	33.39
07/22/2023 20:40:00	33.39
07/22/2023 20:45:00	33.39
07/22/2023 20:50:00	33.39
07/22/2023 20:55:00	33.39
07/22/2023 21:00:00	33.39
07/22/2023 21:05:00	33.39
07/22/2023 21:10:00	33.39
07/22/2023 21:15:00	33.39
07/22/2023 21:20:00	33.39
07/22/2023 21:25:00	33.39
07/22/2023 21:30:00	33.39
07/22/2023 21:35:00	33.39
07/22/2023 21:40:00	33.39
07/22/2023 21:45:00	33.39
07/22/2023 21:50:00	33.39
07/22/2023 21:55:00	33.39
07/22/2023 22:00:00	33.39
07/22/2023 22:05:00	33.39
07/22/2023 22:10:00	33.39
07/22/2023 22:15:00	33.39
07/22/2023 22:20:00	33.39
07/22/2023 22:25:00	33.39
07/22/2023 22:30:00	33.39
07/22/2023 22:35:00	33.39

River Water Level Data
Neponset River, Hyde Park, MA
March 30 - October 6, 2023

Date & Time (UTC)	Water Level (NAVD88, ft)
07/22/2023 22:40:00	33.39
07/22/2023 22:45:00	33.39
07/22/2023 22:50:00	33.39
07/22/2023 22:55:00	33.39
07/22/2023 23:00:00	33.39
07/22/2023 23:05:00	33.39
07/22/2023 23:10:00	33.39
07/22/2023 23:15:00	33.39
07/22/2023 23:20:00	33.39
07/22/2023 23:25:00	33.39
07/22/2023 23:30:00	33.39
07/22/2023 23:35:00	33.39
07/22/2023 23:40:00	33.39
07/22/2023 23:45:00	33.39
07/22/2023 23:50:00	33.39
07/22/2023 23:55:00	33.39
07/23/2023 00:00:00	33.39
07/23/2023 00:05:00	33.39
07/23/2023 00:10:00	33.39
07/23/2023 00:15:00	33.39
07/23/2023 00:20:00	33.39
07/23/2023 00:25:00	33.39
07/23/2023 00:30:00	33.39
07/23/2023 00:35:00	33.39
07/23/2023 00:40:00	33.39
07/23/2023 00:45:00	33.39
07/23/2023 00:50:00	33.39
07/23/2023 00:55:00	33.39
07/23/2023 01:00:00	33.39
07/23/2023 01:05:00	33.39
07/23/2023 01:10:00	33.39
07/23/2023 01:15:00	33.39
07/23/2023 01:20:00	33.39
07/23/2023 01:25:00	33.39
07/23/2023 01:30:00	33.39
07/23/2023 01:35:00	33.39
07/23/2023 01:40:00	33.39
07/23/2023 01:45:00	33.39
07/23/2023 01:50:00	33.39
07/23/2023 01:55:00	33.39
07/23/2023 02:00:00	33.39

River Water Level Data
Neponset River, Hyde Park, MA
March 30 - October 6, 2023

Date & Time (UTC)	Water Level (NAVD88, ft)
07/23/2023 02:05:00	33.39
07/23/2023 02:10:00	33.39
07/23/2023 02:15:00	33.39
07/23/2023 02:20:00	33.39
07/23/2023 02:25:00	33.39
07/23/2023 02:30:00	33.39
07/23/2023 02:35:00	33.39
07/23/2023 02:40:00	33.39
07/23/2023 02:45:00	33.39
07/23/2023 02:50:00	33.39
07/23/2023 02:55:00	33.39
07/23/2023 03:00:00	33.39
07/23/2023 03:05:00	33.39
07/23/2023 03:10:00	33.39
07/23/2023 03:15:00	33.39
07/23/2023 03:20:00	33.39
07/23/2023 03:25:00	33.39
07/23/2023 03:30:00	33.39
07/23/2023 03:35:00	33.39
07/23/2023 03:40:00	33.39
07/23/2023 03:45:00	33.41
07/23/2023 03:50:00	33.39
07/23/2023 03:55:00	33.39
07/23/2023 04:00:00	33.39
07/23/2023 04:05:00	33.39
07/23/2023 04:10:00	33.39
07/23/2023 04:15:00	33.39
07/23/2023 04:20:00	33.39
07/23/2023 04:25:00	33.39
07/23/2023 04:30:00	33.39
07/23/2023 04:35:00	33.39
07/23/2023 04:40:00	33.39
07/23/2023 04:45:00	33.39
07/23/2023 04:50:00	33.41
07/23/2023 04:55:00	33.39
07/23/2023 05:00:00	33.39
07/23/2023 05:05:00	33.39
07/23/2023 05:10:00	33.39
07/23/2023 05:15:00	33.39
07/23/2023 05:20:00	33.39
07/23/2023 05:25:00	33.39

River Water Level Data
Neponset River, Hyde Park, MA
March 30 - October 6, 2023

Date & Time (UTC)	Water Level (NAVD88, ft)
07/23/2023 05:30:00	33.39
07/23/2023 05:35:00	33.39
07/23/2023 05:40:00	33.39
07/23/2023 05:45:00	33.39
07/23/2023 05:50:00	33.39
07/23/2023 05:55:00	33.39
07/23/2023 06:00:00	33.39
07/23/2023 06:05:00	33.39
07/23/2023 06:10:00	33.39
07/23/2023 06:15:00	33.39
07/23/2023 06:20:00	33.39
07/23/2023 06:25:00	33.39
07/23/2023 06:30:00	33.39
07/23/2023 06:35:00	33.39
07/23/2023 06:40:00	33.39
07/23/2023 06:45:00	33.39
07/23/2023 06:50:00	33.39
07/23/2023 06:55:00	33.39
07/23/2023 07:00:00	33.39
07/23/2023 07:05:00	33.39
07/23/2023 07:10:00	33.39
07/23/2023 07:15:00	33.39
07/23/2023 07:20:00	33.39
07/23/2023 07:25:00	33.39
07/23/2023 07:30:00	33.39
07/23/2023 07:35:00	33.39
07/23/2023 07:40:00	33.39
07/23/2023 07:45:00	33.39
07/23/2023 07:50:00	33.39
07/23/2023 07:55:00	33.39
07/23/2023 08:00:00	33.39
07/23/2023 08:05:00	33.39
07/23/2023 08:10:00	33.39
07/23/2023 08:15:00	33.39
07/23/2023 08:20:00	33.39
07/23/2023 08:25:00	33.39
07/23/2023 08:30:00	33.39
07/23/2023 08:35:00	33.39
07/23/2023 08:40:00	33.39
07/23/2023 08:45:00	33.39
07/23/2023 08:50:00	33.39

River Water Level Data
Neponset River, Hyde Park, MA
March 30 - October 6, 2023

Date & Time (UTC)	Water Level (NAVD88, ft)
07/23/2023 08:55:00	33.36
07/23/2023 09:00:00	33.36
07/23/2023 09:05:00	33.36
07/23/2023 09:10:00	33.36
07/23/2023 09:15:00	33.36
07/23/2023 09:20:00	33.39
07/23/2023 09:25:00	33.36
07/23/2023 09:30:00	33.39
07/23/2023 09:35:00	33.36
07/23/2023 09:40:00	33.36
07/23/2023 09:45:00	33.36
07/23/2023 09:50:00	33.36
07/23/2023 09:55:00	33.36
07/23/2023 10:00:00	33.36
07/23/2023 10:05:00	33.36
07/23/2023 10:10:00	33.36
07/23/2023 10:15:00	33.36
07/23/2023 10:20:00	33.36
07/23/2023 10:25:00	33.36
07/23/2023 10:30:00	33.36
07/23/2023 10:35:00	33.36
07/23/2023 10:40:00	33.36
07/23/2023 10:45:00	33.36
07/23/2023 10:50:00	33.36
07/23/2023 10:55:00	33.36
07/23/2023 11:00:00	33.36
07/23/2023 11:05:00	33.36
07/23/2023 11:10:00	33.36
07/23/2023 11:15:00	33.36
07/23/2023 11:20:00	33.36
07/23/2023 11:25:00	33.36
07/23/2023 11:30:00	33.36
07/23/2023 11:35:00	33.36
07/23/2023 11:40:00	33.36
07/23/2023 11:45:00	33.36
07/23/2023 11:50:00	33.36
07/23/2023 11:55:00	33.36
07/23/2023 12:00:00	33.36
07/23/2023 12:05:00	33.36
07/23/2023 12:10:00	33.36
07/23/2023 12:15:00	33.36

River Water Level Data
Neponset River, Hyde Park, MA
March 30 - October 6, 2023

Date & Time (UTC)	Water Level (NAVD88, ft)
07/23/2023 12:20:00	33.36
07/23/2023 12:25:00	33.36
07/23/2023 12:30:00	33.36
07/23/2023 12:35:00	33.36
07/23/2023 12:40:00	33.36
07/23/2023 12:45:00	33.36
07/23/2023 12:50:00	33.36
07/23/2023 12:55:00	33.36
07/23/2023 13:00:00	33.36
07/23/2023 13:05:00	33.36
07/23/2023 13:10:00	33.36
07/23/2023 13:15:00	33.36
07/23/2023 13:20:00	33.36
07/23/2023 13:25:00	33.36
07/23/2023 13:30:00	33.36
07/23/2023 13:35:00	33.36
07/23/2023 13:40:00	33.36
07/23/2023 13:45:00	33.36
07/23/2023 13:50:00	33.36
07/23/2023 13:55:00	33.36
07/23/2023 14:00:00	33.36
07/23/2023 14:05:00	33.36
07/23/2023 14:10:00	33.36
07/23/2023 14:15:00	33.36
07/23/2023 14:20:00	33.36
07/23/2023 14:25:00	33.36
07/23/2023 14:30:00	33.36
07/23/2023 14:35:00	33.36
07/23/2023 14:40:00	33.36
07/23/2023 14:45:00	33.36
07/23/2023 14:50:00	33.36
07/23/2023 14:55:00	33.36
07/23/2023 15:00:00	33.36
07/23/2023 15:05:00	33.36
07/23/2023 15:10:00	33.36
07/23/2023 15:15:00	33.36
07/23/2023 15:20:00	33.36
07/23/2023 15:25:00	33.36
07/23/2023 15:30:00	33.36
07/23/2023 15:35:00	33.36
07/23/2023 15:40:00	33.36

River Water Level Data
Neponset River, Hyde Park, MA
March 30 - October 6, 2023

Date & Time (UTC)	Water Level (NAVD88, ft)
07/23/2023 15:45:00	33.36
07/23/2023 15:50:00	33.36
07/23/2023 15:55:00	33.36
07/23/2023 16:00:00	33.36
07/23/2023 16:05:00	33.36
07/23/2023 16:10:00	33.34
07/23/2023 16:15:00	33.34
07/23/2023 16:20:00	33.34
07/23/2023 16:25:00	33.34
07/23/2023 16:30:00	33.36
07/23/2023 16:35:00	33.34
07/23/2023 16:40:00	33.34
07/23/2023 16:45:00	33.34
07/23/2023 16:50:00	33.34
07/23/2023 16:55:00	33.34
07/23/2023 17:00:00	33.34
07/23/2023 17:05:00	33.34
07/23/2023 17:10:00	33.34
07/23/2023 17:15:00	33.34
07/23/2023 17:20:00	33.34
07/23/2023 17:25:00	33.34
07/23/2023 17:30:00	33.34
07/23/2023 17:35:00	33.34
07/23/2023 17:40:00	33.34
07/23/2023 17:45:00	33.34
07/23/2023 17:50:00	33.34
07/23/2023 17:55:00	33.34
07/23/2023 18:00:00	33.34
07/23/2023 18:05:00	33.34
07/23/2023 18:10:00	33.34
07/23/2023 18:15:00	33.34
07/23/2023 18:20:00	33.34
07/23/2023 18:25:00	33.34
07/23/2023 18:30:00	33.34
07/23/2023 18:35:00	33.34
07/23/2023 18:40:00	33.34
07/23/2023 18:45:00	33.34
07/23/2023 18:50:00	33.34
07/23/2023 18:55:00	33.34
07/23/2023 19:00:00	33.34
07/23/2023 19:05:00	33.34

River Water Level Data
Neponset River, Hyde Park, MA
March 30 - October 6, 2023

Date & Time (UTC)	Water Level (NAVD88, ft)
07/23/2023 19:10:00	33.34
07/23/2023 19:15:00	33.34
07/23/2023 19:20:00	33.34
07/23/2023 19:25:00	33.34
07/23/2023 19:30:00	33.34
07/23/2023 19:35:00	33.34
07/23/2023 19:40:00	33.34
07/23/2023 19:45:00	33.34
07/23/2023 19:50:00	33.34
07/23/2023 19:55:00	33.34
07/23/2023 20:00:00	33.32
07/23/2023 20:05:00	33.34
07/23/2023 20:10:00	33.34
07/23/2023 20:15:00	33.32
07/23/2023 20:20:00	33.34
07/23/2023 20:25:00	33.32
07/23/2023 20:30:00	33.32
07/23/2023 20:35:00	33.32
07/23/2023 20:40:00	33.32
07/23/2023 20:45:00	33.32
07/23/2023 20:50:00	33.34
07/23/2023 20:55:00	33.34
07/23/2023 21:00:00	33.32
07/23/2023 21:05:00	33.32
07/23/2023 21:10:00	33.32
07/23/2023 21:15:00	33.32
07/23/2023 21:20:00	33.32
07/23/2023 21:25:00	33.32
07/23/2023 21:30:00	33.32
07/23/2023 21:35:00	33.32
07/23/2023 21:40:00	33.32
07/23/2023 21:45:00	33.32
07/23/2023 21:50:00	33.32
07/23/2023 21:55:00	33.32
07/23/2023 22:00:00	33.32
07/23/2023 22:05:00	33.32
07/23/2023 22:10:00	33.32
07/23/2023 22:15:00	33.32
07/23/2023 22:20:00	33.32
07/23/2023 22:25:00	33.32
07/23/2023 22:30:00	33.32

River Water Level Data
Neponset River, Hyde Park, MA
March 30 - October 6, 2023

Date & Time (UTC)	Water Level (NAVD88, ft)
07/23/2023 22:35:00	33.32
07/23/2023 22:40:00	33.32
07/23/2023 22:45:00	33.32
07/23/2023 22:50:00	33.32
07/23/2023 22:55:00	33.32
07/23/2023 23:00:00	33.32
07/23/2023 23:05:00	33.32
07/23/2023 23:10:00	33.32
07/23/2023 23:15:00	33.32
07/23/2023 23:20:00	33.32
07/23/2023 23:25:00	33.32
07/23/2023 23:30:00	33.32
07/23/2023 23:35:00	33.29
07/23/2023 23:40:00	33.32
07/23/2023 23:45:00	33.32
07/23/2023 23:50:00	33.32
07/23/2023 23:55:00	33.32
07/24/2023 00:00:00	33.32
07/24/2023 00:05:00	33.32
07/24/2023 00:10:00	33.32
07/24/2023 00:15:00	33.29
07/24/2023 00:20:00	33.32
07/24/2023 00:25:00	33.32
07/24/2023 00:30:00	33.32
07/24/2023 00:35:00	33.32
07/24/2023 00:40:00	33.29
07/24/2023 00:45:00	33.29
07/24/2023 00:50:00	33.29
07/24/2023 00:55:00	33.32
07/24/2023 01:00:00	33.32
07/24/2023 01:05:00	33.29
07/24/2023 01:10:00	33.29
07/24/2023 01:15:00	33.29
07/24/2023 01:20:00	33.29
07/24/2023 01:25:00	33.29
07/24/2023 01:30:00	33.29
07/24/2023 01:35:00	33.29
07/24/2023 01:40:00	33.29
07/24/2023 01:45:00	33.29
07/24/2023 01:50:00	33.29
07/24/2023 01:55:00	33.29

River Water Level Data
Neponset River, Hyde Park, MA
March 30 - October 6, 2023

Date & Time (UTC)	Water Level (NAVD88, ft)
07/24/2023 02:00:00	33.29
07/24/2023 02:05:00	33.29
07/24/2023 02:10:00	33.29
07/24/2023 02:15:00	33.29
07/24/2023 02:20:00	33.29
07/24/2023 02:25:00	33.29
07/24/2023 02:30:00	33.29
07/24/2023 02:35:00	33.29
07/24/2023 02:40:00	33.29
07/24/2023 02:45:00	33.29
07/24/2023 02:50:00	33.29
07/24/2023 02:55:00	33.29
07/24/2023 03:00:00	33.29
07/24/2023 03:05:00	33.29
07/24/2023 03:10:00	33.29
07/24/2023 03:15:00	33.29
07/24/2023 03:20:00	33.29
07/24/2023 03:25:00	33.29
07/24/2023 03:30:00	33.29
07/24/2023 03:35:00	33.29
07/24/2023 03:40:00	33.29
07/24/2023 03:45:00	33.29
07/24/2023 03:50:00	33.29
07/24/2023 03:55:00	33.29
07/24/2023 04:00:00	33.29
07/24/2023 04:05:00	33.29
07/24/2023 04:10:00	33.29
07/24/2023 04:15:00	33.29
07/24/2023 04:20:00	33.29
07/24/2023 04:25:00	33.29
07/24/2023 04:30:00	33.29
07/24/2023 04:35:00	33.29
07/24/2023 04:40:00	33.29
07/24/2023 04:45:00	33.29
07/24/2023 04:50:00	33.29
07/24/2023 04:55:00	33.29
07/24/2023 05:00:00	33.27
07/24/2023 05:05:00	33.29
07/24/2023 05:10:00	33.29
07/24/2023 05:15:00	33.29
07/24/2023 05:20:00	33.27

River Water Level Data
Neponset River, Hyde Park, MA
March 30 - October 6, 2023

Date & Time (UTC)	Water Level (NAVD88, ft)
07/24/2023 05:25:00	33.27
07/24/2023 05:30:00	33.29
07/24/2023 05:35:00	33.29
07/24/2023 05:40:00	33.27
07/24/2023 05:45:00	33.29
07/24/2023 05:50:00	33.27
07/24/2023 05:55:00	33.27
07/24/2023 06:00:00	33.27
07/24/2023 06:05:00	33.29
07/24/2023 06:10:00	33.27
07/24/2023 06:15:00	33.27
07/24/2023 06:20:00	33.27
07/24/2023 06:25:00	33.27
07/24/2023 06:30:00	33.27
07/24/2023 06:35:00	33.27
07/24/2023 06:40:00	33.27
07/24/2023 06:45:00	33.27
07/24/2023 06:50:00	33.27
07/24/2023 06:55:00	33.27
07/24/2023 07:00:00	33.27
07/24/2023 07:05:00	33.27
07/24/2023 07:10:00	33.27
07/24/2023 07:15:00	33.27
07/24/2023 07:20:00	33.27
07/24/2023 07:25:00	33.27
07/24/2023 07:30:00	33.27
07/24/2023 07:35:00	33.27
07/24/2023 07:40:00	33.27
07/24/2023 07:45:00	33.27
07/24/2023 07:50:00	33.27
07/24/2023 07:55:00	33.27
07/24/2023 08:00:00	33.27
07/24/2023 08:05:00	33.27
07/24/2023 08:10:00	33.27
07/24/2023 08:15:00	33.27
07/24/2023 08:20:00	33.27
07/24/2023 08:25:00	33.27
07/24/2023 08:30:00	33.27
07/24/2023 08:35:00	33.27
07/24/2023 08:40:00	33.27
07/24/2023 08:45:00	33.27

River Water Level Data
Neponset River, Hyde Park, MA
March 30 - October 6, 2023

Date & Time (UTC)	Water Level (NAVD88, ft)
07/24/2023 08:50:00	33.27
07/24/2023 08:55:00	33.27
07/24/2023 09:00:00	33.27
07/24/2023 09:05:00	33.27
07/24/2023 09:10:00	33.27
07/24/2023 09:15:00	33.27
07/24/2023 09:20:00	33.27
07/24/2023 09:25:00	33.27
07/24/2023 09:30:00	33.27
07/24/2023 09:35:00	33.27
07/24/2023 09:40:00	33.27
07/24/2023 09:45:00	33.27
07/24/2023 09:50:00	33.27
07/24/2023 09:55:00	33.27
07/24/2023 10:00:00	33.27
07/24/2023 10:05:00	33.27
07/24/2023 10:10:00	33.27
07/24/2023 10:15:00	33.25
07/24/2023 10:20:00	33.27
07/24/2023 10:25:00	33.27
07/24/2023 10:30:00	33.25
07/24/2023 10:35:00	33.25
07/24/2023 10:40:00	33.25
07/24/2023 10:45:00	33.27
07/24/2023 10:50:00	33.25
07/24/2023 10:55:00	33.25
07/24/2023 11:00:00	33.25
07/24/2023 11:05:00	33.25
07/24/2023 11:10:00	33.27
07/24/2023 11:15:00	33.27
07/24/2023 11:20:00	33.25
07/24/2023 11:25:00	33.27
07/24/2023 11:30:00	33.27
07/24/2023 11:35:00	33.25
07/24/2023 11:40:00	33.25
07/24/2023 11:45:00	33.25
07/24/2023 11:50:00	33.25
07/24/2023 11:55:00	33.25
07/24/2023 12:00:00	33.25
07/24/2023 12:05:00	33.27
07/24/2023 12:10:00	33.25

River Water Level Data
Neponset River, Hyde Park, MA
March 30 - October 6, 2023

Date & Time (UTC)	Water Level (NAVD88, ft)
07/24/2023 12:15:00	33.25
07/24/2023 12:20:00	33.25
07/24/2023 12:25:00	33.25
07/24/2023 12:30:00	33.25
07/24/2023 12:35:00	33.25
07/24/2023 12:40:00	33.25
07/24/2023 12:45:00	33.25
07/24/2023 12:50:00	33.25
07/24/2023 12:55:00	33.25
07/24/2023 13:00:00	33.25
07/24/2023 13:05:00	33.25
07/24/2023 13:10:00	33.25
07/24/2023 13:15:00	33.25
07/24/2023 13:20:00	33.25
07/24/2023 13:25:00	33.25
07/24/2023 13:30:00	33.25
07/24/2023 13:35:00	33.25
07/24/2023 13:40:00	33.25
07/24/2023 13:45:00	33.25
07/24/2023 13:50:00	33.25
07/24/2023 13:55:00	33.25
07/24/2023 14:00:00	33.25
07/24/2023 14:05:00	33.25
07/24/2023 14:10:00	33.25
07/24/2023 14:15:00	33.25
07/24/2023 14:20:00	33.25
07/24/2023 14:25:00	33.25
07/24/2023 14:30:00	33.25
07/24/2023 14:35:00	33.25
07/24/2023 14:40:00	33.25
07/24/2023 14:45:00	33.25
07/24/2023 14:50:00	33.25
07/24/2023 14:55:00	33.25
07/24/2023 15:00:00	33.25
07/24/2023 15:05:00	33.25
07/24/2023 15:10:00	33.25
07/24/2023 15:15:00	33.25
07/24/2023 15:20:00	33.25
07/24/2023 15:25:00	33.25
07/24/2023 15:30:00	33.25
07/24/2023 15:35:00	33.25

River Water Level Data
Neponset River, Hyde Park, MA
March 30 - October 6, 2023

Date & Time (UTC)	Water Level (NAVD88, ft)
07/24/2023 15:40:00	33.25
07/24/2023 15:45:00	33.25
07/24/2023 15:50:00	33.25
07/24/2023 15:55:00	33.25
07/24/2023 16:00:00	33.25
07/24/2023 16:05:00	33.22
07/24/2023 16:10:00	33.25
07/24/2023 16:15:00	33.25
07/24/2023 16:20:00	33.25
07/24/2023 16:25:00	33.25
07/24/2023 16:30:00	33.25
07/24/2023 16:35:00	33.22
07/24/2023 16:40:00	33.22
07/24/2023 16:45:00	33.22
07/24/2023 16:50:00	33.22
07/24/2023 16:55:00	33.25
07/24/2023 17:00:00	33.25
07/24/2023 17:05:00	33.25
07/24/2023 17:10:00	33.22
07/24/2023 17:15:00	33.22
07/24/2023 17:20:00	33.22
07/24/2023 17:25:00	33.22
07/24/2023 17:30:00	33.22
07/24/2023 17:35:00	33.25
07/24/2023 17:40:00	33.22
07/24/2023 17:45:00	33.23
07/24/2023 17:50:00	33.23
07/24/2023 17:55:00	33.23
07/24/2023 18:00:00	33.23
07/24/2023 18:05:00	33.23
07/24/2023 18:10:00	33.23
07/24/2023 18:15:00	33.23
07/24/2023 18:20:00	33.23
07/24/2023 18:25:00	33.23
07/24/2023 18:30:00	33.23
07/24/2023 18:35:00	33.23
07/24/2023 18:40:00	33.23
07/24/2023 18:45:00	33.23
07/24/2023 18:50:00	33.23
07/24/2023 18:55:00	33.23
07/24/2023 19:00:00	33.23

River Water Level Data
Neponset River, Hyde Park, MA
March 30 - October 6, 2023

Date & Time (UTC)	Water Level (NAVD88, ft)
07/24/2023 19:05:00	33.23
07/24/2023 19:10:00	33.23
07/24/2023 19:15:00	33.23
07/24/2023 19:20:00	33.23
07/24/2023 19:25:00	33.23
07/24/2023 19:30:00	33.23
07/24/2023 19:35:00	33.23
07/24/2023 19:40:00	33.23
07/24/2023 19:45:00	33.23
07/24/2023 19:50:00	33.23
07/24/2023 19:55:00	33.23
07/24/2023 20:00:00	33.23
07/24/2023 20:05:00	33.23
07/24/2023 20:10:00	33.23
07/24/2023 20:15:00	33.23
07/24/2023 20:20:00	33.23
07/24/2023 20:25:00	33.23
07/24/2023 20:30:00	33.23
07/24/2023 20:35:00	33.23
07/24/2023 20:40:00	33.23
07/24/2023 20:45:00	33.23
07/24/2023 20:50:00	33.23
07/24/2023 20:55:00	33.23
07/24/2023 21:00:00	33.23
07/24/2023 21:05:00	33.23
07/24/2023 21:10:00	33.23
07/24/2023 21:15:00	33.23
07/24/2023 21:20:00	33.23
07/24/2023 21:25:00	33.23
07/24/2023 21:30:00	33.20
07/24/2023 21:35:00	33.23
07/24/2023 21:40:00	33.20
07/24/2023 21:45:00	33.23
07/24/2023 21:50:00	33.20
07/24/2023 21:55:00	33.20
07/24/2023 22:00:00	33.20
07/24/2023 22:05:00	33.23
07/24/2023 22:10:00	33.23
07/24/2023 22:15:00	33.20
07/24/2023 22:20:00	33.20
07/24/2023 22:25:00	33.20

River Water Level Data
Neponset River, Hyde Park, MA
March 30 - October 6, 2023

Date & Time (UTC)	Water Level (NAVD88, ft)
07/24/2023 22:30:00	33.20
07/24/2023 22:35:00	33.20
07/24/2023 22:40:00	33.20
07/24/2023 22:45:00	33.20
07/24/2023 22:50:00	33.20
07/24/2023 22:55:00	33.20
07/24/2023 23:00:00	33.20
07/24/2023 23:05:00	33.20
07/24/2023 23:10:00	33.20
07/24/2023 23:15:00	33.20
07/24/2023 23:20:00	33.20
07/24/2023 23:25:00	33.20
07/24/2023 23:30:00	33.20
07/24/2023 23:35:00	33.20
07/24/2023 23:40:00	33.20
07/24/2023 23:45:00	33.20
07/24/2023 23:50:00	33.20
07/24/2023 23:55:00	33.20
07/25/2023 00:00:00	33.20
07/25/2023 00:05:00	33.20
07/25/2023 00:10:00	33.20
07/25/2023 00:15:00	33.20
07/25/2023 00:20:00	33.20
07/25/2023 00:25:00	33.20
07/25/2023 00:30:00	33.20
07/25/2023 00:35:00	33.20
07/25/2023 00:40:00	33.20
07/25/2023 00:45:00	33.20
07/25/2023 00:50:00	33.20
07/25/2023 00:55:00	33.20
07/25/2023 01:00:00	33.20
07/25/2023 01:05:00	33.20
07/25/2023 01:10:00	33.20
07/25/2023 01:15:00	33.20
07/25/2023 01:20:00	33.20
07/25/2023 01:25:00	33.20
07/25/2023 01:30:00	33.20
07/25/2023 01:35:00	33.18
07/25/2023 01:40:00	33.18
07/25/2023 01:45:00	33.20
07/25/2023 01:50:00	33.18

River Water Level Data
Neponset River, Hyde Park, MA
March 30 - October 6, 2023

Date & Time (UTC)	Water Level (NAVD88, ft)
07/25/2023 01:55:00	33.20
07/25/2023 02:00:00	33.18
07/25/2023 02:05:00	33.18
07/25/2023 02:10:00	33.20
07/25/2023 02:15:00	33.20
07/25/2023 02:20:00	33.18
07/25/2023 02:25:00	33.18
07/25/2023 02:30:00	33.18
07/25/2023 02:35:00	33.20
07/25/2023 02:40:00	33.18
07/25/2023 02:45:00	33.18
07/25/2023 02:50:00	33.18
07/25/2023 02:55:00	33.18
07/25/2023 03:00:00	33.18
07/25/2023 03:05:00	33.18
07/25/2023 03:10:00	33.18
07/25/2023 03:15:00	33.18
07/25/2023 03:20:00	33.18
07/25/2023 03:25:00	33.18
07/25/2023 03:30:00	33.18
07/25/2023 03:35:00	33.18
07/25/2023 03:40:00	33.18
07/25/2023 03:45:00	33.18
07/25/2023 03:50:00	33.18
07/25/2023 03:55:00	33.18
07/25/2023 04:00:00	33.18
07/25/2023 04:05:00	33.18
07/25/2023 04:10:00	33.18
07/25/2023 04:15:00	33.18
07/25/2023 04:20:00	33.18
07/25/2023 04:25:00	33.18
07/25/2023 04:30:00	33.18
07/25/2023 04:35:00	33.18
07/25/2023 04:40:00	33.18
07/25/2023 04:45:00	33.18
07/25/2023 04:50:00	33.18
07/25/2023 04:55:00	33.18
07/25/2023 05:00:00	33.18
07/25/2023 05:05:00	33.18
07/25/2023 05:10:00	33.18
07/25/2023 05:15:00	33.18

River Water Level Data
Neponset River, Hyde Park, MA
March 30 - October 6, 2023

Date & Time (UTC)	Water Level (NAVD88, ft)
07/25/2023 05:20:00	33.18
07/25/2023 05:25:00	33.18
07/25/2023 05:30:00	33.18
07/25/2023 05:35:00	33.18
07/25/2023 05:40:00	33.18
07/25/2023 05:45:00	33.18
07/25/2023 05:50:00	33.18
07/25/2023 05:55:00	33.18
07/25/2023 06:00:00	33.18
07/25/2023 06:05:00	33.18
07/25/2023 06:10:00	33.18
07/25/2023 06:15:00	33.18
07/25/2023 06:20:00	33.18
07/25/2023 06:25:00	33.18
07/25/2023 06:30:00	33.18
07/25/2023 06:35:00	33.18
07/25/2023 06:40:00	33.18
07/25/2023 06:45:00	33.18
07/25/2023 06:50:00	33.18
07/25/2023 06:55:00	33.18
07/25/2023 07:00:00	33.18
07/25/2023 07:05:00	33.18
07/25/2023 07:10:00	33.18
07/25/2023 07:15:00	33.18
07/25/2023 07:20:00	33.18
07/25/2023 07:25:00	33.18
07/25/2023 07:30:00	33.16
07/25/2023 07:35:00	33.18
07/25/2023 07:40:00	33.16
07/25/2023 07:45:00	33.18
07/25/2023 07:50:00	33.18
07/25/2023 07:55:00	33.16
07/25/2023 08:00:00	33.18
07/25/2023 08:05:00	33.16
07/25/2023 08:10:00	33.18
07/25/2023 08:15:00	33.16
07/25/2023 08:20:00	33.18
07/25/2023 08:25:00	33.16
07/25/2023 08:30:00	33.16
07/25/2023 08:35:00	33.18
07/25/2023 08:40:00	33.18

River Water Level Data
Neponset River, Hyde Park, MA
March 30 - October 6, 2023

Date & Time (UTC)	Water Level (NAVD88, ft)
07/25/2023 08:45:00	33.18
07/25/2023 08:50:00	33.16
07/25/2023 08:55:00	33.18
07/25/2023 09:00:00	33.18
07/25/2023 09:05:00	33.16
07/25/2023 09:10:00	33.16
07/25/2023 09:15:00	33.16
07/25/2023 09:20:00	33.16
07/25/2023 09:25:00	33.16
07/25/2023 09:30:00	33.16
07/25/2023 09:35:00	33.16
07/25/2023 09:40:00	33.16
07/25/2023 09:45:00	33.16
07/25/2023 09:50:00	33.16
07/25/2023 09:55:00	33.16
07/25/2023 10:00:00	33.16
07/25/2023 10:05:00	33.16
07/25/2023 10:10:00	33.16
07/25/2023 10:15:00	33.16
07/25/2023 10:20:00	33.16
07/25/2023 10:25:00	33.16
07/25/2023 10:30:00	33.16
07/25/2023 10:35:00	33.16
07/25/2023 10:40:00	33.16
07/25/2023 10:45:00	33.16
07/25/2023 10:50:00	33.16
07/25/2023 10:55:00	33.16
07/25/2023 11:00:00	33.16
07/25/2023 11:05:00	33.16
07/25/2023 11:10:00	33.16
07/25/2023 11:15:00	33.16
07/25/2023 11:20:00	33.16
07/25/2023 11:25:00	33.16
07/25/2023 11:30:00	33.16
07/25/2023 11:35:00	33.16
07/25/2023 11:40:00	33.16
07/25/2023 11:45:00	33.16
07/25/2023 11:50:00	33.16
07/25/2023 11:55:00	33.16
07/25/2023 12:00:00	33.16
07/25/2023 12:05:00	33.16

River Water Level Data
Neponset River, Hyde Park, MA
March 30 - October 6, 2023

Date & Time (UTC)	Water Level (NAVD88, ft)
07/25/2023 12:10:00	33.16
07/25/2023 12:15:00	33.16
07/25/2023 12:20:00	33.16
07/25/2023 12:25:00	33.16
07/25/2023 12:30:00	33.16
07/25/2023 12:35:00	33.16
07/25/2023 12:40:00	33.16
07/25/2023 12:45:00	33.16
07/25/2023 12:50:00	33.16
07/25/2023 12:55:00	33.16
07/25/2023 13:00:00	33.16
07/25/2023 13:05:00	33.16
07/25/2023 13:10:00	33.16
07/25/2023 13:15:00	33.16
07/25/2023 13:20:00	33.16
07/25/2023 13:25:00	33.16
07/25/2023 13:30:00	33.16
07/25/2023 13:35:00	33.16
07/25/2023 13:40:00	33.16
07/25/2023 13:45:00	33.16
07/25/2023 13:50:00	33.16
07/25/2023 13:55:00	33.16
07/25/2023 14:00:00	33.16
07/25/2023 14:05:00	33.16
07/25/2023 14:10:00	33.13
07/25/2023 14:15:00	33.16
07/25/2023 14:20:00	33.16
07/25/2023 14:25:00	33.16
07/25/2023 14:30:00	33.13
07/25/2023 14:35:00	33.16
07/25/2023 14:40:00	33.16
07/25/2023 14:45:00	33.13
07/25/2023 14:50:00	33.16
07/25/2023 14:55:00	33.13
07/25/2023 15:00:00	33.16
07/25/2023 15:05:00	33.16
07/25/2023 15:10:00	33.16
07/25/2023 15:15:00	33.13
07/25/2023 15:20:00	33.13
07/25/2023 15:25:00	33.13
07/25/2023 15:30:00	33.13

River Water Level Data
Neponset River, Hyde Park, MA
March 30 - October 6, 2023

Date & Time (UTC)	Water Level (NAVD88, ft)
07/25/2023 15:35:00	33.13
07/25/2023 15:40:00	33.13
07/25/2023 15:45:00	33.13
07/25/2023 15:50:00	33.13
07/25/2023 15:55:00	33.13
07/25/2023 16:00:00	33.13
07/25/2023 16:05:00	33.13
07/25/2023 16:10:00	33.13
07/25/2023 16:15:00	33.13
07/25/2023 16:20:00	33.13
07/25/2023 16:25:00	33.13
07/25/2023 16:30:00	33.13
07/25/2023 16:35:00	33.13
07/25/2023 16:40:00	33.13
07/25/2023 16:45:00	33.13
07/25/2023 16:50:00	33.13
07/25/2023 16:55:00	33.13
07/25/2023 17:00:00	33.13
07/25/2023 17:05:00	33.13
07/25/2023 17:10:00	33.13
07/25/2023 17:15:00	33.13
07/25/2023 17:20:00	33.13
07/25/2023 17:25:00	33.13
07/25/2023 17:30:00	33.13
07/25/2023 17:35:00	33.13
07/25/2023 17:40:00	33.13
07/25/2023 17:45:00	33.13
07/25/2023 17:50:00	33.13
07/25/2023 17:55:00	33.13
07/25/2023 18:00:00	33.13
07/25/2023 18:05:00	33.13
07/25/2023 18:10:00	33.13
07/25/2023 18:15:00	33.13
07/25/2023 18:20:00	33.13
07/25/2023 18:25:00	33.13
07/25/2023 18:30:00	33.13
07/25/2023 18:35:00	33.13
07/25/2023 18:40:00	33.13
07/25/2023 18:45:00	33.13
07/25/2023 18:50:00	33.13
07/25/2023 18:55:00	33.13

River Water Level Data
Neponset River, Hyde Park, MA
March 30 - October 6, 2023

Date & Time (UTC)	Water Level (NAVD88, ft)
07/25/2023 19:00:00	33.13
07/25/2023 19:05:00	33.13
07/25/2023 19:10:00	33.13
07/25/2023 19:15:00	33.13
07/25/2023 19:20:00	33.11
07/25/2023 19:25:00	33.13
07/25/2023 19:30:00	33.11
07/25/2023 19:35:00	33.11
07/25/2023 19:40:00	33.13
07/25/2023 19:45:00	33.13
07/25/2023 19:50:00	33.13
07/25/2023 19:55:00	33.13
07/25/2023 20:00:00	33.18
07/25/2023 20:05:00	33.20
07/25/2023 20:10:00	33.20
07/25/2023 20:15:00	33.20
07/25/2023 20:20:00	33.20
07/25/2023 20:25:00	33.23
07/25/2023 20:30:00	33.32
07/25/2023 20:35:00	33.41
07/25/2023 20:40:00	33.43
07/25/2023 20:45:00	33.43
07/25/2023 20:50:00	33.43
07/25/2023 20:55:00	33.46
07/25/2023 21:00:00	33.48
07/25/2023 21:05:00	33.55
07/25/2023 21:10:00	33.64
07/25/2023 21:15:00	33.71
07/25/2023 21:20:00	33.73
07/25/2023 21:25:00	33.73
07/25/2023 21:30:00	33.71
07/25/2023 21:35:00	33.71
07/25/2023 21:40:00	33.69
07/25/2023 21:45:00	33.69
07/25/2023 21:50:00	33.67
07/25/2023 21:55:00	33.67
07/25/2023 22:00:00	33.67
07/25/2023 22:05:00	33.67
07/25/2023 22:10:00	33.67
07/25/2023 22:15:00	33.67
07/25/2023 22:20:00	33.64

River Water Level Data
Neponset River, Hyde Park, MA
March 30 - October 6, 2023

Date & Time (UTC)	Water Level (NAVD88, ft)
07/25/2023 22:25:00	33.64
07/25/2023 22:30:00	33.64
07/25/2023 22:35:00	33.64
07/25/2023 22:40:00	33.64
07/25/2023 22:45:00	33.64
07/25/2023 22:50:00	33.64
07/25/2023 22:55:00	33.62
07/25/2023 23:00:00	33.62
07/25/2023 23:05:00	33.62
07/25/2023 23:10:00	33.62
07/25/2023 23:15:00	33.60
07/25/2023 23:20:00	33.60
07/25/2023 23:25:00	33.60
07/25/2023 23:30:00	33.60
07/25/2023 23:35:00	33.57
07/25/2023 23:40:00	33.57
07/25/2023 23:45:00	33.57
07/25/2023 23:50:00	33.55
07/25/2023 23:55:00	33.55
07/26/2023 00:00:00	33.55
07/26/2023 00:05:00	33.55
07/26/2023 00:10:00	33.53
07/26/2023 00:15:00	33.53
07/26/2023 00:20:00	33.53
07/26/2023 00:25:00	33.53
07/26/2023 00:30:00	33.50
07/26/2023 00:35:00	33.50
07/26/2023 00:40:00	33.50
07/26/2023 00:45:00	33.50
07/26/2023 00:50:00	33.50
07/26/2023 00:55:00	33.48
07/26/2023 01:00:00	33.48
07/26/2023 01:05:00	33.48
07/26/2023 01:10:00	33.48
07/26/2023 01:15:00	33.48
07/26/2023 01:20:00	33.48
07/26/2023 01:25:00	33.46
07/26/2023 01:30:00	33.46
07/26/2023 01:35:00	33.46
07/26/2023 01:40:00	33.46
07/26/2023 01:45:00	33.46

River Water Level Data
Neponset River, Hyde Park, MA
March 30 - October 6, 2023

Date & Time (UTC)	Water Level (NAVD88, ft)
07/26/2023 01:50:00	33.46
07/26/2023 01:55:00	33.46
07/26/2023 02:00:00	33.43
07/26/2023 02:05:00	33.43
07/26/2023 02:10:00	33.43
07/26/2023 02:15:00	33.43
07/26/2023 02:20:00	33.43
07/26/2023 02:25:00	33.43
07/26/2023 02:30:00	33.43
07/26/2023 02:35:00	33.43
07/26/2023 02:40:00	33.43
07/26/2023 02:45:00	33.43
07/26/2023 02:50:00	33.43
07/26/2023 02:55:00	33.43
07/26/2023 03:00:00	33.43
07/26/2023 03:05:00	33.43
07/26/2023 03:10:00	33.41
07/26/2023 03:15:00	33.41
07/26/2023 03:20:00	33.41
07/26/2023 03:25:00	33.41
07/26/2023 03:30:00	33.43
07/26/2023 03:35:00	33.41
07/26/2023 03:40:00	33.41
07/26/2023 03:45:00	33.41
07/26/2023 03:50:00	33.41
07/26/2023 03:55:00	33.43
07/26/2023 04:00:00	33.41
07/26/2023 04:05:00	33.41
07/26/2023 04:10:00	33.41
07/26/2023 04:15:00	33.41
07/26/2023 04:20:00	33.41
07/26/2023 04:25:00	33.41
07/26/2023 04:30:00	33.41
07/26/2023 04:35:00	33.41
07/26/2023 04:40:00	33.41
07/26/2023 04:45:00	33.41
07/26/2023 04:50:00	33.41
07/26/2023 04:55:00	33.41
07/26/2023 05:00:00	33.41
07/26/2023 05:05:00	33.41
07/26/2023 05:10:00	33.41

River Water Level Data
Neponset River, Hyde Park, MA
March 30 - October 6, 2023

Date & Time (UTC)	Water Level (NAVD88, ft)
07/26/2023 05:15:00	33.41
07/26/2023 05:20:00	33.43
07/26/2023 05:25:00	33.41
07/26/2023 05:30:00	33.43
07/26/2023 05:35:00	33.41
07/26/2023 05:40:00	33.41
07/26/2023 05:45:00	33.41
07/26/2023 05:50:00	33.41
07/26/2023 05:55:00	33.41
07/26/2023 06:00:00	33.41
07/26/2023 06:05:00	33.41
07/26/2023 06:10:00	33.43
07/26/2023 06:15:00	33.43
07/26/2023 06:20:00	33.41
07/26/2023 06:25:00	33.41
07/26/2023 06:30:00	33.41
07/26/2023 06:35:00	33.41
07/26/2023 06:40:00	33.43
07/26/2023 06:45:00	33.41
07/26/2023 06:50:00	33.43
07/26/2023 06:55:00	33.41
07/26/2023 07:00:00	33.43
07/26/2023 07:05:00	33.43
07/26/2023 07:10:00	33.41
07/26/2023 07:15:00	33.43
07/26/2023 07:20:00	33.41
07/26/2023 07:25:00	33.41
07/26/2023 07:30:00	33.43
07/26/2023 07:35:00	33.43
07/26/2023 07:40:00	33.43
07/26/2023 07:45:00	33.43
07/26/2023 07:50:00	33.43
07/26/2023 07:55:00	33.43
07/26/2023 08:00:00	33.43
07/26/2023 08:05:00	33.43
07/26/2023 08:10:00	33.43
07/26/2023 08:15:00	33.43
07/26/2023 08:20:00	33.43
07/26/2023 08:25:00	33.43
07/26/2023 08:30:00	33.43
07/26/2023 08:35:00	33.43

River Water Level Data
Neponset River, Hyde Park, MA
March 30 - October 6, 2023

Date & Time (UTC)	Water Level (NAVD88, ft)
07/26/2023 08:40:00	33.43
07/26/2023 08:45:00	33.43
07/26/2023 08:50:00	33.43
07/26/2023 08:55:00	33.43
07/26/2023 09:00:00	33.43
07/26/2023 09:05:00	33.43
07/26/2023 09:10:00	33.43
07/26/2023 09:15:00	33.43
07/26/2023 09:20:00	33.43
07/26/2023 09:25:00	33.43
07/26/2023 09:30:00	33.43
07/26/2023 09:35:00	33.43
07/26/2023 09:40:00	33.43
07/26/2023 09:45:00	33.43
07/26/2023 09:50:00	33.43
07/26/2023 09:55:00	33.43
07/26/2023 10:00:00	33.43
07/26/2023 10:05:00	33.43
07/26/2023 10:10:00	33.43
07/26/2023 10:15:00	33.43
07/26/2023 10:20:00	33.43
07/26/2023 10:25:00	33.46
07/26/2023 10:30:00	33.43
07/26/2023 10:35:00	33.43
07/26/2023 10:40:00	33.43
07/26/2023 10:45:00	33.46
07/26/2023 10:50:00	33.43
07/26/2023 10:55:00	33.43
07/26/2023 11:00:00	33.43
07/26/2023 11:05:00	33.43
07/26/2023 11:10:00	33.43
07/26/2023 11:15:00	33.46
07/26/2023 11:20:00	33.43
07/26/2023 11:25:00	33.43
07/26/2023 11:30:00	33.46
07/26/2023 11:35:00	33.46
07/26/2023 11:40:00	33.46
07/26/2023 11:45:00	33.46
07/26/2023 11:50:00	33.46
07/26/2023 11:55:00	33.46
07/26/2023 12:00:00	33.46

River Water Level Data
Neponset River, Hyde Park, MA
March 30 - October 6, 2023

Date & Time (UTC)	Water Level (NAVD88, ft)
07/26/2023 12:05:00	33.46
07/26/2023 12:10:00	33.46
07/26/2023 12:15:00	33.46
07/26/2023 12:20:00	33.46
07/26/2023 12:25:00	33.46
07/26/2023 12:30:00	33.46
07/26/2023 12:35:00	33.46
07/26/2023 12:40:00	33.46
07/26/2023 12:45:00	33.46
07/26/2023 12:50:00	33.46
07/26/2023 12:55:00	33.46
07/26/2023 13:00:00	33.46
07/26/2023 13:05:00	33.46
07/26/2023 13:10:00	33.46
07/26/2023 13:15:00	33.46
07/26/2023 13:20:00	33.46
07/26/2023 13:25:00	33.46
07/26/2023 13:30:00	33.46
07/26/2023 13:35:00	33.46
07/26/2023 13:40:00	33.46
07/26/2023 13:45:00	33.46
07/26/2023 13:50:00	33.46
07/26/2023 13:55:00	33.46
07/26/2023 14:00:00	33.46
07/26/2023 14:05:00	33.46
07/26/2023 14:10:00	33.46
07/26/2023 14:15:00	33.46
07/26/2023 14:20:00	33.46
07/26/2023 14:25:00	33.46
07/26/2023 14:30:00	33.46
07/26/2023 14:35:00	33.46
07/26/2023 14:40:00	33.46
07/26/2023 14:45:00	33.46
07/26/2023 14:50:00	33.46
07/26/2023 14:55:00	33.46
07/26/2023 15:00:00	33.46
07/26/2023 15:05:00	33.46
07/26/2023 15:10:00	33.46
07/26/2023 15:15:00	33.46
07/26/2023 15:20:00	33.46
07/26/2023 15:25:00	33.46

River Water Level Data
Neponset River, Hyde Park, MA
March 30 - October 6, 2023

Date & Time (UTC)	Water Level (NAVD88, ft)
07/26/2023 15:30:00	33.46
07/26/2023 15:35:00	33.46
07/26/2023 15:40:00	33.46
07/26/2023 15:45:00	33.46
07/26/2023 15:50:00	33.46
07/26/2023 15:55:00	33.46
07/26/2023 16:00:00	33.46
07/26/2023 16:05:00	33.46
07/26/2023 16:10:00	33.46
07/26/2023 16:15:00	33.46
07/26/2023 16:20:00	33.46
07/26/2023 16:25:00	33.46
07/26/2023 16:30:00	33.46
07/26/2023 16:35:00	33.46
07/26/2023 16:40:00	33.46
07/26/2023 16:45:00	33.46
07/26/2023 16:50:00	33.46
07/26/2023 16:55:00	33.46
07/26/2023 17:00:00	33.46
07/26/2023 17:05:00	33.46
07/26/2023 17:10:00	33.46
07/26/2023 17:15:00	33.46
07/26/2023 17:20:00	33.46
07/26/2023 17:25:00	33.46
07/26/2023 17:30:00	33.43
07/26/2023 17:35:00	33.46
07/26/2023 17:40:00	33.46
07/26/2023 17:45:00	33.46
07/26/2023 17:50:00	33.46
07/26/2023 17:55:00	33.46
07/26/2023 18:00:00	33.46
07/26/2023 18:05:00	33.46
07/26/2023 18:10:00	33.43
07/26/2023 18:15:00	33.46
07/26/2023 18:20:00	33.46
07/26/2023 18:25:00	33.43
07/26/2023 18:30:00	33.46
07/26/2023 18:35:00	33.43
07/26/2023 18:40:00	33.46
07/26/2023 18:45:00	33.46
07/26/2023 18:50:00	33.46

River Water Level Data
Neponset River, Hyde Park, MA
March 30 - October 6, 2023

Date & Time (UTC)	Water Level (NAVD88, ft)
07/26/2023 18:55:00	33.43
07/26/2023 19:00:00	33.46
07/26/2023 19:05:00	33.43
07/26/2023 19:10:00	33.46
07/26/2023 19:15:00	33.46
07/26/2023 19:20:00	33.43
07/26/2023 19:25:00	33.46
07/26/2023 19:30:00	33.43
07/26/2023 19:35:00	33.43
07/26/2023 19:40:00	33.43
07/26/2023 19:45:00	33.43
07/26/2023 19:50:00	33.46
07/26/2023 19:55:00	33.43
07/26/2023 20:00:00	33.43
07/26/2023 20:05:00	33.43
07/26/2023 20:10:00	33.43
07/26/2023 20:15:00	33.43
07/26/2023 20:20:00	33.43
07/26/2023 20:25:00	33.43
07/26/2023 20:30:00	33.43
07/26/2023 20:35:00	33.43
07/26/2023 20:40:00	33.43
07/26/2023 20:45:00	33.43
07/26/2023 20:50:00	33.43
07/26/2023 20:55:00	33.43
07/26/2023 21:00:00	33.43
07/26/2023 21:05:00	33.43
07/26/2023 21:10:00	33.43
07/26/2023 21:15:00	33.43
07/26/2023 21:20:00	33.43
07/26/2023 21:25:00	33.43
07/26/2023 21:30:00	33.43
07/26/2023 21:35:00	33.43
07/26/2023 21:40:00	33.43
07/26/2023 21:45:00	33.43
07/26/2023 21:50:00	33.43
07/26/2023 21:55:00	33.43
07/26/2023 22:00:00	33.43
07/26/2023 22:05:00	33.43
07/26/2023 22:10:00	33.43
07/26/2023 22:15:00	33.43

River Water Level Data
Neponset River, Hyde Park, MA
March 30 - October 6, 2023

Date & Time (UTC)	Water Level (NAVD88, ft)
07/26/2023 22:20:00	33.43
07/26/2023 22:25:00	33.43
07/26/2023 22:30:00	33.43
07/26/2023 22:35:00	33.43
07/26/2023 22:40:00	33.43
07/26/2023 22:45:00	33.43
07/26/2023 22:50:00	33.43
07/26/2023 22:55:00	33.43
07/26/2023 23:00:00	33.43
07/26/2023 23:05:00	33.43
07/26/2023 23:10:00	33.43
07/26/2023 23:15:00	33.43
07/26/2023 23:20:00	33.43
07/26/2023 23:25:00	33.43
07/26/2023 23:30:00	33.43
07/26/2023 23:35:00	33.43
07/26/2023 23:40:00	33.43
07/26/2023 23:45:00	33.43
07/26/2023 23:50:00	33.43
07/26/2023 23:55:00	33.43
07/27/2023 00:00:00	33.41
07/27/2023 00:05:00	33.43
07/27/2023 00:10:00	33.43
07/27/2023 00:15:00	33.43
07/27/2023 00:20:00	33.43
07/27/2023 00:25:00	33.43
07/27/2023 00:30:00	33.43
07/27/2023 00:35:00	33.41
07/27/2023 00:40:00	33.41
07/27/2023 00:45:00	33.41
07/27/2023 00:50:00	33.43
07/27/2023 00:55:00	33.41
07/27/2023 01:00:00	33.41
07/27/2023 01:05:00	33.41
07/27/2023 01:10:00	33.41
07/27/2023 01:15:00	33.41
07/27/2023 01:20:00	33.41
07/27/2023 01:25:00	33.41
07/27/2023 01:30:00	33.41
07/27/2023 01:35:00	33.41
07/27/2023 01:40:00	33.41

River Water Level Data
Neponset River, Hyde Park, MA
March 30 - October 6, 2023

Date & Time (UTC)	Water Level (NAVD88, ft)
07/27/2023 01:45:00	33.41
07/27/2023 01:50:00	33.41
07/27/2023 01:55:00	33.41
07/27/2023 02:00:00	33.41
07/27/2023 02:05:00	33.41
07/27/2023 02:10:00	33.41
07/27/2023 02:15:00	33.41
07/27/2023 02:20:00	33.41
07/27/2023 02:25:00	33.41
07/27/2023 02:30:00	33.41
07/27/2023 02:35:00	33.41
07/27/2023 02:40:00	33.41
07/27/2023 02:45:00	33.41
07/27/2023 02:50:00	33.41
07/27/2023 02:55:00	33.41
07/27/2023 03:00:00	33.41
07/27/2023 03:05:00	33.41
07/27/2023 03:10:00	33.41
07/27/2023 03:15:00	33.41
07/27/2023 03:20:00	33.41
07/27/2023 03:25:00	33.41
07/27/2023 03:30:00	33.41
07/27/2023 03:35:00	33.39
07/27/2023 03:40:00	33.39
07/27/2023 03:45:00	33.39
07/27/2023 03:50:00	33.39
07/27/2023 03:55:00	33.39
07/27/2023 04:00:00	33.39
07/27/2023 04:05:00	33.41
07/27/2023 04:10:00	33.39
07/27/2023 04:15:00	33.39
07/27/2023 04:20:00	33.39
07/27/2023 04:25:00	33.39
07/27/2023 04:30:00	33.39
07/27/2023 04:35:00	33.39
07/27/2023 04:40:00	33.39
07/27/2023 04:45:00	33.39
07/27/2023 04:50:00	33.39
07/27/2023 04:55:00	33.39
07/27/2023 05:00:00	33.39
07/27/2023 05:05:00	33.39

River Water Level Data
Neponset River, Hyde Park, MA
March 30 - October 6, 2023

Date & Time (UTC)	Water Level (NAVD88, ft)
07/27/2023 05:10:00	33.39
07/27/2023 05:15:00	33.39
07/27/2023 05:20:00	33.39
07/27/2023 05:25:00	33.39
07/27/2023 05:30:00	33.39
07/27/2023 05:35:00	33.39
07/27/2023 05:40:00	33.39
07/27/2023 05:45:00	33.39
07/27/2023 05:50:00	33.39
07/27/2023 05:55:00	33.39
07/27/2023 06:00:00	33.39
07/27/2023 06:05:00	33.39
07/27/2023 06:10:00	33.39
07/27/2023 06:15:00	33.39
07/27/2023 06:20:00	33.39
07/27/2023 06:25:00	33.39
07/27/2023 06:30:00	33.39
07/27/2023 06:35:00	33.39
07/27/2023 06:40:00	33.39
07/27/2023 06:45:00	33.36
07/27/2023 06:50:00	33.39
07/27/2023 06:55:00	33.39
07/27/2023 07:00:00	33.36
07/27/2023 07:05:00	33.36
07/27/2023 07:10:00	33.39
07/27/2023 07:15:00	33.36
07/27/2023 07:20:00	33.39
07/27/2023 07:25:00	33.36
07/27/2023 07:30:00	33.36
07/27/2023 07:35:00	33.36
07/27/2023 07:40:00	33.36
07/27/2023 07:45:00	33.36
07/27/2023 07:50:00	33.36
07/27/2023 07:55:00	33.36
07/27/2023 08:00:00	33.36
07/27/2023 08:05:00	33.36
07/27/2023 08:10:00	33.36
07/27/2023 08:15:00	33.36
07/27/2023 08:20:00	33.36
07/27/2023 08:25:00	33.36
07/27/2023 08:30:00	33.36

River Water Level Data
Neponset River, Hyde Park, MA
March 30 - October 6, 2023

Date & Time (UTC)	Water Level (NAVD88, ft)
07/27/2023 08:35:00	33.36
07/27/2023 08:40:00	33.36
07/27/2023 08:45:00	33.36
07/27/2023 08:50:00	33.36
07/27/2023 08:55:00	33.36
07/27/2023 09:00:00	33.36
07/27/2023 09:05:00	33.36
07/27/2023 09:10:00	33.36
07/27/2023 09:15:00	33.36
07/27/2023 09:20:00	33.36
07/27/2023 09:25:00	33.36
07/27/2023 09:30:00	33.36
07/27/2023 09:35:00	33.36
07/27/2023 09:40:00	33.36
07/27/2023 09:45:00	33.36
07/27/2023 09:50:00	33.36
07/27/2023 09:55:00	33.36
07/27/2023 10:00:00	33.36
07/27/2023 10:05:00	33.36
07/27/2023 10:10:00	33.36
07/27/2023 10:15:00	33.36
07/27/2023 10:20:00	33.36
07/27/2023 10:25:00	33.36
07/27/2023 10:30:00	33.34
07/27/2023 10:35:00	33.36
07/27/2023 10:40:00	33.34
07/27/2023 10:45:00	33.34
07/27/2023 10:50:00	33.36
07/27/2023 10:55:00	33.36
07/27/2023 11:00:00	33.34
07/27/2023 11:05:00	33.36
07/27/2023 11:10:00	33.34
07/27/2023 11:15:00	33.34
07/27/2023 11:20:00	33.34
07/27/2023 11:25:00	33.36
07/27/2023 11:30:00	33.34
07/27/2023 11:35:00	33.34
07/27/2023 11:40:00	33.34
07/27/2023 11:45:00	33.34
07/27/2023 11:50:00	33.34
07/27/2023 11:55:00	33.34

River Water Level Data
Neponset River, Hyde Park, MA
March 30 - October 6, 2023

Date & Time (UTC)	Water Level (NAVD88, ft)
07/27/2023 12:00:00	33.34
07/27/2023 12:05:00	33.34
07/27/2023 12:10:00	33.34
07/27/2023 12:15:00	33.34
07/27/2023 12:20:00	33.34
07/27/2023 12:25:00	33.34
07/27/2023 12:30:00	33.34
07/27/2023 12:35:00	33.34
07/27/2023 12:40:00	33.34
07/27/2023 12:45:00	33.34
07/27/2023 12:50:00	33.34
07/27/2023 12:55:00	33.34
07/27/2023 13:00:00	33.34
07/27/2023 13:05:00	33.34
07/27/2023 13:10:00	33.34
07/27/2023 13:15:00	33.34
07/27/2023 13:20:00	33.34
07/27/2023 13:25:00	33.34
07/27/2023 13:30:00	33.34
07/27/2023 13:35:00	33.34
07/27/2023 13:40:00	33.32
07/27/2023 13:45:00	33.34
07/27/2023 13:50:00	33.34
07/27/2023 13:55:00	33.34
07/27/2023 14:00:00	33.32
07/27/2023 14:05:00	33.34
07/27/2023 14:10:00	33.34
07/27/2023 14:15:00	33.34
07/27/2023 14:20:00	33.34
07/27/2023 14:25:00	33.34
07/27/2023 14:30:00	33.32
07/27/2023 14:35:00	33.34
07/27/2023 14:40:00	33.32
07/27/2023 14:45:00	33.32
07/27/2023 14:50:00	33.32
07/27/2023 14:55:00	33.34
07/27/2023 15:00:00	33.32
07/27/2023 15:05:00	33.34
07/27/2023 15:10:00	33.34
07/27/2023 15:15:00	33.34
07/27/2023 15:20:00	33.34

River Water Level Data
Neponset River, Hyde Park, MA
March 30 - October 6, 2023

Date & Time (UTC)	Water Level (NAVD88, ft)
07/27/2023 15:25:00	33.32
07/27/2023 15:30:00	33.34
07/27/2023 15:35:00	33.32
07/27/2023 15:40:00	33.32
07/27/2023 15:45:00	33.32
07/27/2023 15:50:00	33.32
07/27/2023 15:55:00	33.32
07/27/2023 16:00:00	33.32
07/27/2023 16:05:00	33.32
07/27/2023 16:10:00	33.32
07/27/2023 16:15:00	33.32
07/27/2023 16:20:00	33.32
07/27/2023 16:25:00	33.32
07/27/2023 16:30:00	33.32
07/27/2023 16:35:00	33.32
07/27/2023 16:40:00	33.34
07/27/2023 16:45:00	33.32
07/27/2023 16:50:00	33.32
07/27/2023 16:55:00	33.32
07/27/2023 17:00:00	33.32
07/27/2023 17:05:00	33.32
07/27/2023 17:10:00	33.32
07/27/2023 17:15:00	33.32
07/27/2023 17:20:00	33.32
07/27/2023 17:25:00	33.32
07/27/2023 17:30:00	33.29
07/27/2023 17:35:00	33.29
07/27/2023 17:40:00	33.29
07/27/2023 17:45:00	33.29
07/27/2023 17:50:00	33.27
07/27/2023 17:55:00	33.27
07/27/2023 18:00:00	33.27
07/27/2023 18:05:00	33.25
07/27/2023 18:10:00	33.25
07/27/2023 18:15:00	33.25
07/27/2023 18:20:00	33.23
07/27/2023 18:25:00	33.23
07/27/2023 18:30:00	33.20
07/27/2023 18:35:00	33.18
07/27/2023 18:40:00	33.18
07/27/2023 18:45:00	33.18

River Water Level Data
Neponset River, Hyde Park, MA
March 30 - October 6, 2023

Date & Time (UTC)	Water Level (NAVD88, ft)
07/27/2023 18:50:00	33.16
07/27/2023 18:55:00	33.16
07/27/2023 19:00:00	33.16
07/27/2023 19:05:00	33.13
07/27/2023 19:10:00	33.13
07/27/2023 19:15:00	33.13
07/27/2023 19:20:00	33.13
07/27/2023 19:25:00	33.11
07/27/2023 19:30:00	33.09
07/27/2023 19:35:00	33.09
07/27/2023 19:40:00	33.09
07/27/2023 19:45:00	33.09
07/27/2023 19:50:00	33.06
07/27/2023 19:55:00	33.06
07/27/2023 20:00:00	33.06
07/27/2023 20:05:00	33.06
07/27/2023 20:10:00	33.04
07/27/2023 20:15:00	33.04
07/27/2023 20:20:00	33.04
07/27/2023 20:25:00	33.04
07/27/2023 20:30:00	33.04
07/27/2023 20:35:00	33.02
07/27/2023 20:40:00	33.02
07/27/2023 20:45:00	33.02
07/27/2023 20:50:00	33.02
07/27/2023 20:55:00	33.02
07/27/2023 21:00:00	33.02
07/27/2023 21:05:00	33.02
07/27/2023 21:10:00	33.02
07/27/2023 21:15:00	32.99
07/27/2023 21:20:00	32.99
07/27/2023 21:25:00	32.99
07/27/2023 21:30:00	32.99
07/27/2023 21:35:00	32.99
07/27/2023 21:40:00	32.99
07/27/2023 21:45:00	32.99
07/27/2023 21:50:00	32.99
07/27/2023 21:55:00	32.99
07/27/2023 22:00:00	32.99
07/27/2023 22:05:00	32.99
07/27/2023 22:10:00	32.99

River Water Level Data
Neponset River, Hyde Park, MA
March 30 - October 6, 2023

Date & Time (UTC)	Water Level (NAVD88, ft)
07/27/2023 22:15:00	32.99
07/27/2023 22:20:00	32.99
07/27/2023 22:25:00	33.02
07/27/2023 22:30:00	33.09
07/27/2023 22:35:00	33.11
07/27/2023 22:40:00	33.11
07/27/2023 22:45:00	33.13
07/27/2023 22:50:00	33.13
07/27/2023 22:55:00	33.13
07/27/2023 23:00:00	33.11
07/27/2023 23:05:00	33.11
07/27/2023 23:10:00	33.11
07/27/2023 23:15:00	33.11
07/27/2023 23:20:00	33.11
07/27/2023 23:25:00	33.11
07/27/2023 23:30:00	33.11
07/27/2023 23:35:00	33.11
07/27/2023 23:40:00	33.09
07/27/2023 23:45:00	33.09
07/27/2023 23:50:00	33.11
07/27/2023 23:55:00	33.09
07/28/2023 00:00:00	33.09
07/28/2023 00:05:00	33.11
07/28/2023 00:10:00	33.09
07/28/2023 00:15:00	33.09
07/28/2023 00:20:00	33.09
07/28/2023 00:25:00	33.09
07/28/2023 00:30:00	33.09
07/28/2023 00:35:00	33.09
07/28/2023 00:40:00	33.09
07/28/2023 00:45:00	33.09
07/28/2023 00:50:00	33.09
07/28/2023 00:55:00	33.09
07/28/2023 01:00:00	33.09
07/28/2023 01:05:00	33.09
07/28/2023 01:10:00	33.09
07/28/2023 01:15:00	33.09
07/28/2023 01:20:00	33.06
07/28/2023 01:25:00	33.06
07/28/2023 01:30:00	33.06
07/28/2023 01:35:00	33.06

River Water Level Data
Neponset River, Hyde Park, MA
March 30 - October 6, 2023

Date & Time (UTC)	Water Level (NAVD88, ft)
07/28/2023 01:40:00	33.06
07/28/2023 01:45:00	33.06
07/28/2023 01:50:00	33.06
07/28/2023 01:55:00	33.06
07/28/2023 02:00:00	33.06
07/28/2023 02:05:00	33.06
07/28/2023 02:10:00	33.06
07/28/2023 02:15:00	33.06
07/28/2023 02:20:00	33.06
07/28/2023 02:25:00	33.06
07/28/2023 02:30:00	33.06
07/28/2023 02:35:00	33.06
07/28/2023 02:40:00	33.06
07/28/2023 02:45:00	33.06
07/28/2023 02:50:00	33.06
07/28/2023 02:55:00	33.06
07/28/2023 03:00:00	33.06
07/28/2023 03:05:00	33.06
07/28/2023 03:10:00	33.06
07/28/2023 03:15:00	33.04
07/28/2023 03:20:00	33.06
07/28/2023 03:25:00	33.06
07/28/2023 03:30:00	33.04
07/28/2023 03:35:00	33.06
07/28/2023 03:40:00	33.06
07/28/2023 03:45:00	33.04
07/28/2023 03:50:00	33.04
07/28/2023 03:55:00	33.06
07/28/2023 04:00:00	33.04
07/28/2023 04:05:00	33.06
07/28/2023 04:10:00	33.06
07/28/2023 04:15:00	33.04
07/28/2023 04:20:00	33.06
07/28/2023 04:25:00	33.06
07/28/2023 04:30:00	33.06
07/28/2023 04:35:00	33.06
07/28/2023 04:40:00	33.04
07/28/2023 04:45:00	33.06
07/28/2023 04:50:00	33.04
07/28/2023 04:55:00	33.06
07/28/2023 05:00:00	33.06

River Water Level Data
Neponset River, Hyde Park, MA
March 30 - October 6, 2023

Date & Time (UTC)	Water Level (NAVD88, ft)
07/28/2023 05:05:00	33.06
07/28/2023 05:10:00	33.06
07/28/2023 05:15:00	33.06
07/28/2023 05:20:00	33.06
07/28/2023 05:25:00	33.06
07/28/2023 05:30:00	33.06
07/28/2023 05:35:00	33.06
07/28/2023 05:40:00	33.06
07/28/2023 05:45:00	33.06
07/28/2023 05:50:00	33.06
07/28/2023 05:55:00	33.06
07/28/2023 06:00:00	33.06
07/28/2023 06:05:00	33.06
07/28/2023 06:10:00	33.06
07/28/2023 06:15:00	33.06
07/28/2023 06:20:00	33.06
07/28/2023 06:25:00	33.06
07/28/2023 06:30:00	33.06
07/28/2023 06:35:00	33.06
07/28/2023 06:40:00	33.06
07/28/2023 06:45:00	33.06
07/28/2023 06:50:00	33.06
07/28/2023 06:55:00	33.06
07/28/2023 07:00:00	33.06
07/28/2023 07:05:00	33.06
07/28/2023 07:10:00	33.06
07/28/2023 07:15:00	33.06
07/28/2023 07:20:00	33.06
07/28/2023 07:25:00	33.06
07/28/2023 07:30:00	33.06
07/28/2023 07:35:00	33.06
07/28/2023 07:40:00	33.06
07/28/2023 07:45:00	33.06
07/28/2023 07:50:00	33.06
07/28/2023 07:55:00	33.06
07/28/2023 08:00:00	33.06
07/28/2023 08:05:00	33.06
07/28/2023 08:10:00	33.06
07/28/2023 08:15:00	33.06
07/28/2023 08:20:00	33.06
07/28/2023 08:25:00	33.06

River Water Level Data
Neponset River, Hyde Park, MA
March 30 - October 6, 2023

Date & Time (UTC)	Water Level (NAVD88, ft)
07/28/2023 08:30:00	33.06
07/28/2023 08:35:00	33.06
07/28/2023 08:40:00	33.06
07/28/2023 08:45:00	33.06
07/28/2023 08:50:00	33.06
07/28/2023 08:55:00	33.06
07/28/2023 09:00:00	33.06
07/28/2023 09:05:00	33.06
07/28/2023 09:10:00	33.06
07/28/2023 09:15:00	33.06
07/28/2023 09:20:00	33.06
07/28/2023 09:25:00	33.06
07/28/2023 09:30:00	33.06
07/28/2023 09:35:00	33.06
07/28/2023 09:40:00	33.06
07/28/2023 09:45:00	33.09
07/28/2023 09:50:00	33.06
07/28/2023 09:55:00	33.06
07/28/2023 10:00:00	33.06
07/28/2023 10:05:00	33.06
07/28/2023 10:10:00	33.06
07/28/2023 10:15:00	33.06
07/28/2023 10:20:00	33.06
07/28/2023 10:25:00	33.06
07/28/2023 10:30:00	33.09
07/28/2023 10:35:00	33.06
07/28/2023 10:40:00	33.09
07/28/2023 10:45:00	33.06
07/28/2023 10:50:00	33.09
07/28/2023 10:55:00	33.06
07/28/2023 11:00:00	33.09
07/28/2023 11:05:00	33.06
07/28/2023 11:10:00	33.06
07/28/2023 11:15:00	33.09
07/28/2023 11:20:00	33.06
07/28/2023 11:25:00	33.06
07/28/2023 11:30:00	33.09
07/28/2023 11:35:00	33.09
07/28/2023 11:40:00	33.09
07/28/2023 11:45:00	33.06
07/28/2023 11:50:00	33.09

River Water Level Data
Neponset River, Hyde Park, MA
March 30 - October 6, 2023

Date & Time (UTC)	Water Level (NAVD88, ft)
07/28/2023 11:55:00	33.09
07/28/2023 12:00:00	33.09
07/28/2023 12:05:00	33.09
07/28/2023 12:10:00	33.09
07/28/2023 12:15:00	33.09
07/28/2023 12:20:00	33.09
07/28/2023 12:25:00	33.09
07/28/2023 12:30:00	33.06
07/28/2023 12:35:00	33.09
07/28/2023 12:40:00	33.09
07/28/2023 12:45:00	33.09
07/28/2023 12:50:00	33.09
07/28/2023 12:55:00	33.09
07/28/2023 13:00:00	33.09
07/28/2023 13:05:00	33.09
07/28/2023 13:10:00	33.09
07/28/2023 13:15:00	33.09
07/28/2023 13:20:00	33.09
07/28/2023 13:25:00	33.09
07/28/2023 13:30:00	33.09
07/28/2023 13:35:00	33.09
07/28/2023 13:40:00	33.09
07/28/2023 13:45:00	33.09
07/28/2023 13:50:00	33.09
07/28/2023 13:55:00	33.09
07/28/2023 14:00:00	33.09
07/28/2023 14:05:00	33.09
07/28/2023 14:10:00	33.09
07/28/2023 14:15:00	33.09
07/28/2023 14:20:00	33.09
07/28/2023 14:25:00	33.09
07/28/2023 14:30:00	33.09
07/28/2023 14:35:00	33.09
07/28/2023 14:40:00	33.09
07/28/2023 14:45:00	33.09
07/28/2023 14:50:00	33.09
07/28/2023 14:55:00	33.09
07/28/2023 15:00:00	33.09
07/28/2023 15:05:00	33.09
07/28/2023 15:10:00	33.09
07/28/2023 15:15:00	33.09

River Water Level Data
Neponset River, Hyde Park, MA
March 30 - October 6, 2023

Date & Time (UTC)	Water Level (NAVD88, ft)
07/28/2023 15:20:00	33.09
07/28/2023 15:25:00	33.09
07/28/2023 15:30:00	33.09
07/28/2023 15:35:00	33.09
07/28/2023 15:40:00	33.09
07/28/2023 15:45:00	33.09
07/28/2023 15:50:00	33.09
07/28/2023 15:55:00	33.09
07/28/2023 16:00:00	33.09
07/28/2023 16:05:00	33.09
07/28/2023 16:10:00	33.09
07/28/2023 16:15:00	33.09
07/28/2023 16:20:00	33.09
07/28/2023 16:25:00	33.09
07/28/2023 16:30:00	33.09
07/28/2023 16:35:00	33.09
07/28/2023 16:40:00	33.09
07/28/2023 16:45:00	33.09
07/28/2023 16:50:00	33.09
07/28/2023 16:55:00	33.09
07/28/2023 17:00:00	33.09
07/28/2023 17:05:00	33.09
07/28/2023 17:10:00	33.09
07/28/2023 17:15:00	33.09
07/28/2023 17:20:00	33.09
07/28/2023 17:25:00	33.09
07/28/2023 17:30:00	33.09
07/28/2023 17:35:00	33.09
07/28/2023 17:40:00	33.09
07/28/2023 17:45:00	33.09
07/28/2023 17:50:00	33.09
07/28/2023 17:55:00	33.09
07/28/2023 18:00:00	33.09
07/28/2023 18:05:00	33.09
07/28/2023 18:10:00	33.09
07/28/2023 18:15:00	33.06
07/28/2023 18:20:00	33.09
07/28/2023 18:25:00	33.09
07/28/2023 18:30:00	33.09
07/28/2023 18:35:00	33.09
07/28/2023 18:40:00	33.09

River Water Level Data
Neponset River, Hyde Park, MA
March 30 - October 6, 2023

Date & Time (UTC)	Water Level (NAVD88, ft)
07/28/2023 18:45:00	33.09
07/28/2023 18:50:00	33.09
07/28/2023 18:55:00	33.09
07/28/2023 19:00:00	33.09
07/28/2023 19:05:00	33.09
07/28/2023 19:10:00	33.09
07/28/2023 19:15:00	33.09
07/28/2023 19:20:00	33.09
07/28/2023 19:25:00	33.09
07/28/2023 19:30:00	33.09
07/28/2023 19:35:00	33.09
07/28/2023 19:40:00	33.09
07/28/2023 19:45:00	33.09
07/28/2023 19:50:00	33.09
07/28/2023 19:55:00	33.09
07/28/2023 20:00:00	33.09
07/28/2023 20:05:00	33.09
07/28/2023 20:10:00	33.09
07/28/2023 20:15:00	33.09
07/28/2023 20:20:00	33.09
07/28/2023 20:25:00	33.06
07/28/2023 20:30:00	33.06
07/28/2023 20:35:00	33.09
07/28/2023 20:40:00	33.06
07/28/2023 20:45:00	33.06
07/28/2023 20:50:00	33.09
07/28/2023 20:55:00	33.06
07/28/2023 21:00:00	33.09
07/28/2023 21:05:00	33.06
07/28/2023 21:10:00	33.06
07/28/2023 21:15:00	33.06
07/28/2023 21:20:00	33.06
07/28/2023 21:25:00	33.09
07/28/2023 21:30:00	33.06
07/28/2023 21:35:00	33.06
07/28/2023 21:40:00	33.06
07/28/2023 21:45:00	33.06
07/28/2023 21:50:00	33.06
07/28/2023 21:55:00	33.06
07/28/2023 22:00:00	33.06
07/28/2023 22:05:00	33.09

River Water Level Data
Neponset River, Hyde Park, MA
March 30 - October 6, 2023

Date & Time (UTC)	Water Level (NAVD88, ft)
07/28/2023 22:10:00	33.06
07/28/2023 22:15:00	33.06
07/28/2023 22:20:00	33.06
07/28/2023 22:25:00	33.06
07/28/2023 22:30:00	33.06
07/28/2023 22:35:00	33.06
07/28/2023 22:40:00	33.06
07/28/2023 22:45:00	33.06
07/28/2023 22:50:00	33.06
07/28/2023 22:55:00	33.06
07/28/2023 23:00:00	33.06
07/28/2023 23:05:00	33.06
07/28/2023 23:10:00	33.06
07/28/2023 23:15:00	33.06
07/28/2023 23:20:00	33.06
07/28/2023 23:25:00	33.06
07/28/2023 23:30:00	33.06
07/28/2023 23:35:00	33.06
07/28/2023 23:40:00	33.06
07/28/2023 23:45:00	33.06
07/28/2023 23:50:00	33.06
07/28/2023 23:55:00	33.06
07/29/2023 00:00:00	33.06
07/29/2023 00:05:00	33.06
07/29/2023 00:10:00	33.06
07/29/2023 00:15:00	33.06
07/29/2023 00:20:00	33.06
07/29/2023 00:25:00	33.06
07/29/2023 00:30:00	33.06
07/29/2023 00:35:00	33.06
07/29/2023 00:40:00	33.06
07/29/2023 00:45:00	33.06
07/29/2023 00:50:00	33.06
07/29/2023 00:55:00	33.06
07/29/2023 01:00:00	33.06
07/29/2023 01:05:00	33.06
07/29/2023 01:10:00	33.06
07/29/2023 01:15:00	33.06
07/29/2023 01:20:00	33.06
07/29/2023 01:25:00	33.06
07/29/2023 01:30:00	33.06

River Water Level Data
Neponset River, Hyde Park, MA
March 30 - October 6, 2023

Date & Time (UTC)	Water Level (NAVD88, ft)
07/29/2023 01:35:00	33.06
07/29/2023 01:40:00	33.06
07/29/2023 01:45:00	33.06
07/29/2023 01:50:00	33.06
07/29/2023 01:55:00	33.06
07/29/2023 02:00:00	33.06
07/29/2023 02:05:00	33.06
07/29/2023 02:10:00	33.06
07/29/2023 02:15:00	33.06
07/29/2023 02:20:00	33.06
07/29/2023 02:25:00	33.06
07/29/2023 02:30:00	33.06
07/29/2023 02:35:00	33.06
07/29/2023 02:40:00	33.06
07/29/2023 02:45:00	33.04
07/29/2023 02:50:00	33.04
07/29/2023 02:55:00	33.06
07/29/2023 03:00:00	33.06
07/29/2023 03:05:00	33.04
07/29/2023 03:10:00	33.04
07/29/2023 03:15:00	33.06
07/29/2023 03:20:00	33.04
07/29/2023 03:25:00	33.04
07/29/2023 03:30:00	33.04
07/29/2023 03:35:00	33.04
07/29/2023 03:40:00	33.04
07/29/2023 03:45:00	33.04
07/29/2023 03:50:00	33.04
07/29/2023 03:55:00	33.04
07/29/2023 04:00:00	33.04
07/29/2023 04:05:00	33.04
07/29/2023 04:10:00	33.04
07/29/2023 04:15:00	33.04
07/29/2023 04:20:00	33.04
07/29/2023 04:25:00	33.04
07/29/2023 04:30:00	33.04
07/29/2023 04:35:00	33.04
07/29/2023 04:40:00	33.04
07/29/2023 04:45:00	33.04
07/29/2023 04:50:00	33.04
07/29/2023 04:55:00	33.04

River Water Level Data
Neponset River, Hyde Park, MA
March 30 - October 6, 2023

Date & Time (UTC)	Water Level (NAVD88, ft)
07/29/2023 05:00:00	33.04
07/29/2023 05:05:00	33.04
07/29/2023 05:10:00	33.04
07/29/2023 05:15:00	33.04
07/29/2023 05:20:00	33.04
07/29/2023 05:25:00	33.04
07/29/2023 05:30:00	33.04
07/29/2023 05:35:00	33.04
07/29/2023 05:40:00	33.04
07/29/2023 05:45:00	33.04
07/29/2023 05:50:00	33.04
07/29/2023 05:55:00	33.04
07/29/2023 06:00:00	33.04
07/29/2023 06:05:00	33.04
07/29/2023 06:10:00	33.04
07/29/2023 06:15:00	33.04
07/29/2023 06:20:00	33.04
07/29/2023 06:25:00	33.04
07/29/2023 06:30:00	33.04
07/29/2023 06:35:00	33.04
07/29/2023 06:40:00	33.04
07/29/2023 06:45:00	33.04
07/29/2023 06:50:00	33.04
07/29/2023 06:55:00	33.04
07/29/2023 07:00:00	33.04
07/29/2023 07:05:00	33.04
07/29/2023 07:10:00	33.04
07/29/2023 07:15:00	33.04
07/29/2023 07:20:00	33.04
07/29/2023 07:25:00	33.04
07/29/2023 07:30:00	33.04
07/29/2023 07:35:00	33.04
07/29/2023 07:40:00	33.04
07/29/2023 07:45:00	33.04
07/29/2023 07:50:00	33.04
07/29/2023 07:55:00	33.04
07/29/2023 08:00:00	33.04
07/29/2023 08:05:00	33.04
07/29/2023 08:10:00	33.04
07/29/2023 08:15:00	33.04
07/29/2023 08:20:00	33.04

River Water Level Data
Neponset River, Hyde Park, MA
March 30 - October 6, 2023

Date & Time (UTC)	Water Level (NAVD88, ft)
07/29/2023 08:25:00	33.04
07/29/2023 08:30:00	33.04
07/29/2023 08:35:00	33.02
07/29/2023 08:40:00	33.02
07/29/2023 08:45:00	33.04
07/29/2023 08:50:00	33.04
07/29/2023 08:55:00	33.04
07/29/2023 09:00:00	33.02
07/29/2023 09:05:00	33.04
07/29/2023 09:10:00	33.04
07/29/2023 09:15:00	33.02
07/29/2023 09:20:00	33.04
07/29/2023 09:25:00	33.02
07/29/2023 09:30:00	33.02
07/29/2023 09:35:00	33.02
07/29/2023 09:40:00	33.02
07/29/2023 09:45:00	33.02
07/29/2023 09:50:00	33.04
07/29/2023 09:55:00	33.04
07/29/2023 10:00:00	33.02
07/29/2023 10:05:00	33.02
07/29/2023 10:10:00	33.02
07/29/2023 10:15:00	33.02
07/29/2023 10:20:00	33.02
07/29/2023 10:25:00	33.02
07/29/2023 10:30:00	33.02
07/29/2023 10:35:00	33.02
07/29/2023 10:40:00	33.02
07/29/2023 10:45:00	33.02
07/29/2023 10:50:00	33.02
07/29/2023 10:55:00	33.02
07/29/2023 11:00:00	33.02
07/29/2023 11:05:00	33.02
07/29/2023 11:10:00	33.02
07/29/2023 11:15:00	33.02
07/29/2023 11:20:00	33.02
07/29/2023 11:25:00	33.02
07/29/2023 11:30:00	33.02
07/29/2023 11:35:00	33.02
07/29/2023 11:40:00	33.02
07/29/2023 11:45:00	33.02

River Water Level Data
Neponset River, Hyde Park, MA
March 30 - October 6, 2023

Date & Time (UTC)	Water Level (NAVD88, ft)
07/29/2023 11:50:00	33.02
07/29/2023 11:55:00	33.02
07/29/2023 12:00:00	33.02
07/29/2023 12:05:00	33.02
07/29/2023 12:10:00	33.02
07/29/2023 12:15:00	33.02
07/29/2023 12:20:00	33.02
07/29/2023 12:25:00	33.02
07/29/2023 12:30:00	33.02
07/29/2023 12:35:00	33.02
07/29/2023 12:40:00	33.02
07/29/2023 12:45:00	33.02
07/29/2023 12:50:00	33.02
07/29/2023 12:55:00	33.02
07/29/2023 13:00:00	33.02
07/29/2023 13:05:00	33.02
07/29/2023 13:10:00	33.02
07/29/2023 13:15:00	33.02
07/29/2023 13:20:00	33.02
07/29/2023 13:25:00	33.02
07/29/2023 13:30:00	33.02
07/29/2023 13:35:00	33.02
07/29/2023 13:40:00	33.02
07/29/2023 13:45:00	33.02
07/29/2023 13:50:00	33.02
07/29/2023 13:55:00	33.02
07/29/2023 14:00:00	33.02
07/29/2023 14:05:00	33.02
07/29/2023 14:10:00	33.02
07/29/2023 14:15:00	33.02
07/29/2023 14:20:00	33.02
07/29/2023 14:25:00	33.02
07/29/2023 14:30:00	33.02
07/29/2023 14:35:00	33.02
07/29/2023 14:40:00	33.02
07/29/2023 14:45:00	33.02
07/29/2023 14:50:00	33.02
07/29/2023 14:55:00	33.02
07/29/2023 15:00:00	33.02
07/29/2023 15:05:00	33.02
07/29/2023 15:10:00	33.02

River Water Level Data
Neponset River, Hyde Park, MA
March 30 - October 6, 2023

Date & Time (UTC)	Water Level (NAVD88, ft)
07/29/2023 15:15:00	33.02
07/29/2023 15:20:00	32.99
07/29/2023 15:25:00	33.02
07/29/2023 15:30:00	33.02
07/29/2023 15:35:00	32.99
07/29/2023 15:40:00	32.99
07/29/2023 15:45:00	32.99
07/29/2023 15:50:00	33.02
07/29/2023 15:55:00	33.02
07/29/2023 16:00:00	32.99
07/29/2023 16:05:00	32.99
07/29/2023 16:10:00	32.99
07/29/2023 16:15:00	32.99
07/29/2023 16:20:00	32.99
07/29/2023 16:25:00	32.99
07/29/2023 16:30:00	32.99
07/29/2023 16:35:00	32.99
07/29/2023 16:40:00	32.99
07/29/2023 16:45:00	32.99
07/29/2023 16:50:00	32.99
07/29/2023 16:55:00	32.99
07/29/2023 17:00:00	32.99
07/29/2023 17:05:00	32.99
07/29/2023 17:10:00	32.99
07/29/2023 17:15:00	32.99
07/29/2023 17:20:00	32.99
07/29/2023 17:25:00	32.99
07/29/2023 17:30:00	32.99
07/29/2023 17:35:00	33.00
07/29/2023 17:40:00	33.00
07/29/2023 17:45:00	33.02
07/29/2023 17:50:00	33.02
07/29/2023 17:55:00	33.02
07/29/2023 18:00:00	33.02
07/29/2023 18:05:00	33.02
07/29/2023 18:10:00	33.00
07/29/2023 18:15:00	33.00
07/29/2023 18:20:00	33.00
07/29/2023 18:25:00	33.00
07/29/2023 18:30:00	33.00
07/29/2023 18:35:00	33.00

River Water Level Data
Neponset River, Hyde Park, MA
March 30 - October 6, 2023

Date & Time (UTC)	Water Level (NAVD88, ft)
07/29/2023 18:40:00	33.00
07/29/2023 18:45:00	33.00
07/29/2023 18:50:00	33.00
07/29/2023 18:55:00	33.00
07/29/2023 19:00:00	33.00
07/29/2023 19:05:00	33.00
07/29/2023 19:10:00	33.00
07/29/2023 19:15:00	33.00
07/29/2023 19:20:00	33.00
07/29/2023 19:25:00	33.00
07/29/2023 19:30:00	33.00
07/29/2023 19:35:00	33.00
07/29/2023 19:40:00	33.00
07/29/2023 19:45:00	33.00
07/29/2023 19:50:00	33.00
07/29/2023 19:55:00	33.00
07/29/2023 20:00:00	33.00
07/29/2023 20:05:00	33.00
07/29/2023 20:10:00	33.00
07/29/2023 20:15:00	33.00
07/29/2023 20:20:00	33.00
07/29/2023 20:25:00	33.00
07/29/2023 20:30:00	33.00
07/29/2023 20:35:00	32.97
07/29/2023 20:40:00	33.00
07/29/2023 20:45:00	33.00
07/29/2023 20:50:00	33.00
07/29/2023 20:55:00	33.00
07/29/2023 21:00:00	33.04
07/29/2023 21:05:00	33.09
07/29/2023 21:10:00	33.09
07/29/2023 21:15:00	33.11
07/29/2023 21:20:00	33.09
07/29/2023 21:25:00	33.09
07/29/2023 21:30:00	33.06
07/29/2023 21:35:00	33.06
07/29/2023 21:40:00	33.06
07/29/2023 21:45:00	33.06
07/29/2023 21:50:00	33.06
07/29/2023 21:55:00	33.06
07/29/2023 22:00:00	33.06

River Water Level Data
Neponset River, Hyde Park, MA
March 30 - October 6, 2023

Date & Time (UTC)	Water Level (NAVD88, ft)
07/29/2023 22:05:00	33.06
07/29/2023 22:10:00	33.06
07/29/2023 22:15:00	33.06
07/29/2023 22:20:00	33.06
07/29/2023 22:25:00	33.06
07/29/2023 22:30:00	33.06
07/29/2023 22:35:00	33.06
07/29/2023 22:40:00	33.06
07/29/2023 22:45:00	33.06
07/29/2023 22:50:00	33.06
07/29/2023 22:55:00	33.09
07/29/2023 23:00:00	33.06
07/29/2023 23:05:00	33.06
07/29/2023 23:10:00	33.09
07/29/2023 23:15:00	33.06
07/29/2023 23:20:00	33.06
07/29/2023 23:25:00	33.06
07/29/2023 23:30:00	33.06
07/29/2023 23:35:00	33.06
07/29/2023 23:40:00	33.06
07/29/2023 23:45:00	33.06
07/29/2023 23:50:00	33.06
07/29/2023 23:55:00	33.06
07/30/2023 00:00:00	33.06
07/30/2023 00:05:00	33.06
07/30/2023 00:10:00	33.06
07/30/2023 00:15:00	33.06
07/30/2023 00:20:00	33.11
07/30/2023 00:25:00	33.32
07/30/2023 00:30:00	33.48
07/30/2023 00:35:00	33.53
07/30/2023 00:40:00	33.55
07/30/2023 00:45:00	33.55
07/30/2023 00:50:00	33.55
07/30/2023 00:55:00	33.55
07/30/2023 01:00:00	33.53
07/30/2023 01:05:00	33.53
07/30/2023 01:10:00	33.53
07/30/2023 01:15:00	33.53
07/30/2023 01:20:00	33.53
07/30/2023 01:25:00	33.53

River Water Level Data
Neponset River, Hyde Park, MA
March 30 - October 6, 2023

Date & Time (UTC)	Water Level (NAVD88, ft)
07/30/2023 01:30:00	33.53
07/30/2023 01:35:00	33.53
07/30/2023 01:40:00	33.53
07/30/2023 01:45:00	33.53
07/30/2023 01:50:00	33.53
07/30/2023 01:55:00	33.53
07/30/2023 02:00:00	33.53
07/30/2023 02:05:00	33.55
07/30/2023 02:10:00	33.55
07/30/2023 02:15:00	33.53
07/30/2023 02:20:00	33.53
07/30/2023 02:25:00	33.53
07/30/2023 02:30:00	33.53
07/30/2023 02:35:00	33.53
07/30/2023 02:40:00	33.53
07/30/2023 02:45:00	33.53
07/30/2023 02:50:00	33.53
07/30/2023 02:55:00	33.53
07/30/2023 03:00:00	33.50
07/30/2023 03:05:00	33.50
07/30/2023 03:10:00	33.50
07/30/2023 03:15:00	33.50
07/30/2023 03:20:00	33.50
07/30/2023 03:25:00	33.50
07/30/2023 03:30:00	33.50
07/30/2023 03:35:00	33.50
07/30/2023 03:40:00	33.48
07/30/2023 03:45:00	33.48
07/30/2023 03:50:00	33.48
07/30/2023 03:55:00	33.48
07/30/2023 04:00:00	33.48
07/30/2023 04:05:00	33.46
07/30/2023 04:10:00	33.46
07/30/2023 04:15:00	33.46
07/30/2023 04:20:00	33.46
07/30/2023 04:25:00	33.46
07/30/2023 04:30:00	33.46
07/30/2023 04:35:00	33.46
07/30/2023 04:40:00	33.46
07/30/2023 04:45:00	33.46
07/30/2023 04:50:00	33.43

River Water Level Data
Neponset River, Hyde Park, MA
March 30 - October 6, 2023

Date & Time (UTC)	Water Level (NAVD88, ft)
07/30/2023 04:55:00	33.43
07/30/2023 05:00:00	33.43
07/30/2023 05:05:00	33.43
07/30/2023 05:10:00	33.43
07/30/2023 05:15:00	33.43
07/30/2023 05:20:00	33.43
07/30/2023 05:25:00	33.43
07/30/2023 05:30:00	33.43
07/30/2023 05:35:00	33.41
07/30/2023 05:40:00	33.41
07/30/2023 05:45:00	33.41
07/30/2023 05:50:00	33.41
07/30/2023 05:55:00	33.41
07/30/2023 06:00:00	33.41
07/30/2023 06:05:00	33.41
07/30/2023 06:10:00	33.41
07/30/2023 06:15:00	33.41
07/30/2023 06:20:00	33.41
07/30/2023 06:25:00	33.41
07/30/2023 06:30:00	33.41
07/30/2023 06:35:00	33.41
07/30/2023 06:40:00	33.41
07/30/2023 06:45:00	33.41
07/30/2023 06:50:00	33.41
07/30/2023 06:55:00	33.41
07/30/2023 07:00:00	33.41
07/30/2023 07:05:00	33.41
07/30/2023 07:10:00	33.41
07/30/2023 07:15:00	33.41
07/30/2023 07:20:00	33.41
07/30/2023 07:25:00	33.41
07/30/2023 07:30:00	33.41
07/30/2023 07:35:00	33.41
07/30/2023 07:40:00	33.41
07/30/2023 07:45:00	33.41
07/30/2023 07:50:00	33.41
07/30/2023 07:55:00	33.41
07/30/2023 08:00:00	33.41
07/30/2023 08:05:00	33.43
07/30/2023 08:10:00	33.43
07/30/2023 08:15:00	33.43

River Water Level Data
Neponset River, Hyde Park, MA
March 30 - October 6, 2023

Date & Time (UTC)	Water Level (NAVD88, ft)
07/30/2023 08:20:00	33.43
07/30/2023 08:25:00	33.43
07/30/2023 08:30:00	33.43
07/30/2023 08:35:00	33.43
07/30/2023 08:40:00	33.43
07/30/2023 08:45:00	33.43
07/30/2023 08:50:00	33.43
07/30/2023 08:55:00	33.43
07/30/2023 09:00:00	33.46
07/30/2023 09:05:00	33.46
07/30/2023 09:10:00	33.46
07/30/2023 09:15:00	33.46
07/30/2023 09:20:00	33.46
07/30/2023 09:25:00	33.46
07/30/2023 09:30:00	33.46
07/30/2023 09:35:00	33.46
07/30/2023 09:40:00	33.46
07/30/2023 09:45:00	33.46
07/30/2023 09:50:00	33.46
07/30/2023 09:55:00	33.46
07/30/2023 10:00:00	33.46
07/30/2023 10:05:00	33.46
07/30/2023 10:10:00	33.48
07/30/2023 10:15:00	33.46
07/30/2023 10:20:00	33.46
07/30/2023 10:25:00	33.46
07/30/2023 10:30:00	33.46
07/30/2023 10:35:00	33.48
07/30/2023 10:40:00	33.48
07/30/2023 10:45:00	33.48
07/30/2023 10:50:00	33.48
07/30/2023 10:55:00	33.48
07/30/2023 11:00:00	33.48
07/30/2023 11:05:00	33.48
07/30/2023 11:10:00	33.48
07/30/2023 11:15:00	33.48
07/30/2023 11:20:00	33.48
07/30/2023 11:25:00	33.48
07/30/2023 11:30:00	33.48
07/30/2023 11:35:00	33.48
07/30/2023 11:40:00	33.48

River Water Level Data
Neponset River, Hyde Park, MA
March 30 - October 6, 2023

Date & Time (UTC)	Water Level (NAVD88, ft)
07/30/2023 11:45:00	33.48
07/30/2023 11:50:00	33.50
07/30/2023 11:55:00	33.48
07/30/2023 12:00:00	33.50
07/30/2023 12:05:00	33.50
07/30/2023 12:10:00	33.50
07/30/2023 12:15:00	33.50
07/30/2023 12:20:00	33.50
07/30/2023 12:25:00	33.50
07/30/2023 12:30:00	33.50
07/30/2023 12:35:00	33.50
07/30/2023 12:40:00	33.50
07/30/2023 12:45:00	33.50
07/30/2023 12:50:00	33.50
07/30/2023 12:55:00	33.50
07/30/2023 13:00:00	33.50
07/30/2023 13:05:00	33.50
07/30/2023 13:10:00	33.53
07/30/2023 13:15:00	33.50
07/30/2023 13:20:00	33.53
07/30/2023 13:25:00	33.53
07/30/2023 13:30:00	33.53
07/30/2023 13:35:00	33.50
07/30/2023 13:40:00	33.53
07/30/2023 13:45:00	33.53
07/30/2023 13:50:00	33.53
07/30/2023 13:55:00	33.53
07/30/2023 14:00:00	33.53
07/30/2023 14:05:00	33.53
07/30/2023 14:10:00	33.53
07/30/2023 14:15:00	33.53
07/30/2023 14:20:00	33.53
07/30/2023 14:25:00	33.53
07/30/2023 14:30:00	33.53
07/30/2023 14:35:00	33.53
07/30/2023 14:40:00	33.53
07/30/2023 14:45:00	33.53
07/30/2023 14:50:00	33.53
07/30/2023 14:55:00	33.53
07/30/2023 15:00:00	33.53
07/30/2023 15:05:00	33.53

River Water Level Data
Neponset River, Hyde Park, MA
March 30 - October 6, 2023

Date & Time (UTC)	Water Level (NAVD88, ft)
07/30/2023 15:10:00	33.53
07/30/2023 15:15:00	33.53
07/30/2023 15:20:00	33.53
07/30/2023 15:25:00	33.55
07/30/2023 15:30:00	33.53
07/30/2023 15:35:00	33.53
07/30/2023 15:40:00	33.53
07/30/2023 15:45:00	33.55
07/30/2023 15:50:00	33.55
07/30/2023 15:55:00	33.55
07/30/2023 16:00:00	33.55
07/30/2023 16:05:00	33.55
07/30/2023 16:10:00	33.55
07/30/2023 16:15:00	33.55
07/30/2023 16:20:00	33.55
07/30/2023 16:25:00	33.55
07/30/2023 16:30:00	33.55
07/30/2023 16:35:00	33.55
07/30/2023 16:40:00	33.55
07/30/2023 16:45:00	33.55
07/30/2023 16:50:00	33.55
07/30/2023 16:55:00	33.55
07/30/2023 17:00:00	33.55
07/30/2023 17:05:00	33.55
07/30/2023 17:10:00	33.55
07/30/2023 17:15:00	33.55
07/30/2023 17:20:00	33.55
07/30/2023 17:25:00	33.55
07/30/2023 17:30:00	33.55
07/30/2023 17:35:00	33.55
07/30/2023 17:40:00	33.55
07/30/2023 17:45:00	33.55
07/30/2023 17:50:00	33.55
07/30/2023 17:55:00	33.55
07/30/2023 18:00:00	33.55
07/30/2023 18:05:00	33.55
07/30/2023 18:10:00	33.55
07/30/2023 18:15:00	33.55
07/30/2023 18:20:00	33.55
07/30/2023 18:25:00	33.55
07/30/2023 18:30:00	33.55

River Water Level Data
Neponset River, Hyde Park, MA
March 30 - October 6, 2023

Date & Time (UTC)	Water Level (NAVD88, ft)
07/30/2023 18:35:00	33.55
07/30/2023 18:40:00	33.55
07/30/2023 18:45:00	33.55
07/30/2023 18:50:00	33.55
07/30/2023 18:55:00	33.55
07/30/2023 19:00:00	33.55
07/30/2023 19:05:00	33.55
07/30/2023 19:10:00	33.55
07/30/2023 19:15:00	33.55
07/30/2023 19:20:00	33.55
07/30/2023 19:25:00	33.55
07/30/2023 19:30:00	33.55
07/30/2023 19:35:00	33.55
07/30/2023 19:40:00	33.55
07/30/2023 19:45:00	33.55
07/30/2023 19:50:00	33.55
07/30/2023 19:55:00	33.55
07/30/2023 20:00:00	33.55
07/30/2023 20:05:00	33.57
07/30/2023 20:10:00	33.55
07/30/2023 20:15:00	33.55
07/30/2023 20:20:00	33.55
07/30/2023 20:25:00	33.55
07/30/2023 20:30:00	33.55
07/30/2023 20:35:00	33.55
07/30/2023 20:40:00	33.55
07/30/2023 20:45:00	33.55
07/30/2023 20:50:00	33.55
07/30/2023 20:55:00	33.55
07/30/2023 21:00:00	33.55
07/30/2023 21:05:00	33.55
07/30/2023 21:10:00	33.57
07/30/2023 21:15:00	33.55
07/30/2023 21:20:00	33.55
07/30/2023 21:25:00	33.55
07/30/2023 21:30:00	33.55
07/30/2023 21:35:00	33.55
07/30/2023 21:40:00	33.55
07/30/2023 21:45:00	33.55
07/30/2023 21:50:00	33.55
07/30/2023 21:55:00	33.55

River Water Level Data
Neponset River, Hyde Park, MA
March 30 - October 6, 2023

Date & Time (UTC)	Water Level (NAVD88, ft)
07/30/2023 22:00:00	33.55
07/30/2023 22:05:00	33.55
07/30/2023 22:10:00	33.55
07/30/2023 22:15:00	33.55
07/30/2023 22:20:00	33.55
07/30/2023 22:25:00	33.55
07/30/2023 22:30:00	33.55
07/30/2023 22:35:00	33.55
07/30/2023 22:40:00	33.55
07/30/2023 22:45:00	33.55
07/30/2023 22:50:00	33.55
07/30/2023 22:55:00	33.55
07/30/2023 23:00:00	33.55
07/30/2023 23:05:00	33.55
07/30/2023 23:10:00	33.55
07/30/2023 23:15:00	33.55
07/30/2023 23:20:00	33.55
07/30/2023 23:25:00	33.55
07/30/2023 23:30:00	33.55
07/30/2023 23:35:00	33.55
07/30/2023 23:40:00	33.55
07/30/2023 23:45:00	33.55
07/30/2023 23:50:00	33.55
07/30/2023 23:55:00	33.55
07/31/2023 00:00:00	33.55
07/31/2023 00:05:00	33.55
07/31/2023 00:10:00	33.55
07/31/2023 00:15:00	33.55
07/31/2023 00:20:00	33.55
07/31/2023 00:25:00	33.55
07/31/2023 00:30:00	33.55
07/31/2023 00:35:00	33.55
07/31/2023 00:40:00	33.55
07/31/2023 00:45:00	33.55
07/31/2023 00:50:00	33.55
07/31/2023 00:55:00	33.55
07/31/2023 01:00:00	33.55
07/31/2023 01:05:00	33.55
07/31/2023 01:10:00	33.55
07/31/2023 01:15:00	33.55
07/31/2023 01:20:00	33.55

River Water Level Data
Neponset River, Hyde Park, MA
March 30 - October 6, 2023

Date & Time (UTC)	Water Level (NAVD88, ft)
07/31/2023 01:25:00	33.55
07/31/2023 01:30:00	33.55
07/31/2023 01:35:00	33.55
07/31/2023 01:40:00	33.55
07/31/2023 01:45:00	33.55
07/31/2023 01:50:00	33.55
07/31/2023 01:55:00	33.55
07/31/2023 02:00:00	33.55
07/31/2023 02:05:00	33.55
07/31/2023 02:10:00	33.55
07/31/2023 02:15:00	33.55
07/31/2023 02:20:00	33.53
07/31/2023 02:25:00	33.55
07/31/2023 02:30:00	33.53
07/31/2023 02:35:00	33.55
07/31/2023 02:40:00	33.55
07/31/2023 02:45:00	33.55
07/31/2023 02:50:00	33.55
07/31/2023 02:55:00	33.55
07/31/2023 03:00:00	33.53
07/31/2023 03:05:00	33.53
07/31/2023 03:10:00	33.53
07/31/2023 03:15:00	33.53
07/31/2023 03:20:00	33.53
07/31/2023 03:25:00	33.53
07/31/2023 03:30:00	33.53
07/31/2023 03:35:00	33.53
07/31/2023 03:40:00	33.53
07/31/2023 03:45:00	33.53
07/31/2023 03:50:00	33.53
07/31/2023 03:55:00	33.53
07/31/2023 04:00:00	33.53
07/31/2023 04:05:00	33.53
07/31/2023 04:10:00	33.53
07/31/2023 04:15:00	33.53
07/31/2023 04:20:00	33.53
07/31/2023 04:25:00	33.53
07/31/2023 04:30:00	33.53
07/31/2023 04:35:00	33.53
07/31/2023 04:40:00	33.53
07/31/2023 04:45:00	33.53

River Water Level Data
Neponset River, Hyde Park, MA
March 30 - October 6, 2023

Date & Time (UTC)	Water Level (NAVD88, ft)
07/31/2023 04:50:00	33.53
07/31/2023 04:55:00	33.53
07/31/2023 05:00:00	33.53
07/31/2023 05:05:00	33.53
07/31/2023 05:10:00	33.53
07/31/2023 05:15:00	33.53
07/31/2023 05:20:00	33.53
07/31/2023 05:25:00	33.53
07/31/2023 05:30:00	33.50
07/31/2023 05:35:00	33.53
07/31/2023 05:40:00	33.53
07/31/2023 05:45:00	33.50
07/31/2023 05:50:00	33.50
07/31/2023 05:55:00	33.50
07/31/2023 06:00:00	33.50
07/31/2023 06:05:00	33.50
07/31/2023 06:10:00	33.50
07/31/2023 06:15:00	33.50
07/31/2023 06:20:00	33.50
07/31/2023 06:25:00	33.50
07/31/2023 06:30:00	33.50
07/31/2023 06:35:00	33.50
07/31/2023 06:40:00	33.50
07/31/2023 06:45:00	33.50
07/31/2023 06:50:00	33.50
07/31/2023 06:55:00	33.50
07/31/2023 07:00:00	33.50
07/31/2023 07:05:00	33.50
07/31/2023 07:10:00	33.50
07/31/2023 07:15:00	33.50
07/31/2023 07:20:00	33.50
07/31/2023 07:25:00	33.50
07/31/2023 07:30:00	33.50
07/31/2023 07:35:00	33.50
07/31/2023 07:40:00	33.50
07/31/2023 07:45:00	33.50
07/31/2023 07:50:00	33.50
07/31/2023 07:55:00	33.50
07/31/2023 08:00:00	33.50
07/31/2023 08:05:00	33.50
07/31/2023 08:10:00	33.50

River Water Level Data
Neponset River, Hyde Park, MA
March 30 - October 6, 2023

Date & Time (UTC)	Water Level (NAVD88, ft)
07/31/2023 08:15:00	33.50
07/31/2023 08:20:00	33.50
07/31/2023 08:25:00	33.50
07/31/2023 08:30:00	33.48
07/31/2023 08:35:00	33.50
07/31/2023 08:40:00	33.50
07/31/2023 08:45:00	33.50
07/31/2023 08:50:00	33.48
07/31/2023 08:55:00	33.48
07/31/2023 09:00:00	33.50
07/31/2023 09:05:00	33.50
07/31/2023 09:10:00	33.50
07/31/2023 09:15:00	33.50
07/31/2023 09:20:00	33.48
07/31/2023 09:25:00	33.48
07/31/2023 09:30:00	33.48
07/31/2023 09:35:00	33.50
07/31/2023 09:40:00	33.48
07/31/2023 09:45:00	33.48
07/31/2023 09:50:00	33.48
07/31/2023 09:55:00	33.48
07/31/2023 10:00:00	33.48
07/31/2023 10:05:00	33.48
07/31/2023 10:10:00	33.48
07/31/2023 10:15:00	33.48
07/31/2023 10:20:00	33.48
07/31/2023 10:25:00	33.48
07/31/2023 10:30:00	33.48
07/31/2023 10:35:00	33.48
07/31/2023 10:40:00	33.48
07/31/2023 10:45:00	33.48
07/31/2023 10:50:00	33.48
07/31/2023 10:55:00	33.48
07/31/2023 11:00:00	33.48
07/31/2023 11:05:00	33.48
07/31/2023 11:10:00	33.48
07/31/2023 11:15:00	33.48
07/31/2023 11:20:00	33.48
07/31/2023 11:25:00	33.48
07/31/2023 11:30:00	33.48
07/31/2023 11:35:00	33.48

River Water Level Data
Neponset River, Hyde Park, MA
March 30 - October 6, 2023

Date & Time (UTC)	Water Level (NAVD88, ft)
07/31/2023 11:40:00	33.48
07/31/2023 11:45:00	33.48
07/31/2023 11:50:00	33.48
07/31/2023 11:55:00	33.48
07/31/2023 12:00:00	33.48
07/31/2023 12:05:00	33.48
07/31/2023 12:10:00	33.48
07/31/2023 12:15:00	33.48
07/31/2023 12:20:00	33.48
07/31/2023 12:25:00	33.48
07/31/2023 12:30:00	33.48
07/31/2023 12:35:00	33.48
07/31/2023 12:40:00	33.48
07/31/2023 12:45:00	33.48
07/31/2023 12:50:00	33.48
07/31/2023 12:55:00	33.46
07/31/2023 13:00:00	33.48
07/31/2023 13:05:00	33.48
07/31/2023 13:10:00	33.46
07/31/2023 13:15:00	33.48
07/31/2023 13:20:00	33.48
07/31/2023 13:25:00	33.46
07/31/2023 13:30:00	33.46
07/31/2023 13:35:00	33.48
07/31/2023 13:40:00	33.46
07/31/2023 13:45:00	33.46
07/31/2023 13:50:00	33.46
07/31/2023 13:55:00	33.46
07/31/2023 14:00:00	33.46
07/31/2023 14:05:00	33.46
07/31/2023 14:10:00	33.46
07/31/2023 14:15:00	33.46
07/31/2023 14:20:00	33.46
07/31/2023 14:25:00	33.46
07/31/2023 14:30:00	33.46
07/31/2023 14:35:00	33.46
07/31/2023 14:40:00	33.46
07/31/2023 14:45:00	33.46
07/31/2023 14:50:00	33.46
07/31/2023 14:55:00	33.46
07/31/2023 15:00:00	33.46

River Water Level Data
Neponset River, Hyde Park, MA
March 30 - October 6, 2023

Date & Time (UTC)	Water Level (NAVD88, ft)
07/31/2023 15:05:00	33.46
07/31/2023 15:10:00	33.46
07/31/2023 15:15:00	33.46
07/31/2023 15:20:00	33.46
07/31/2023 15:25:00	33.46
07/31/2023 15:30:00	33.46
07/31/2023 15:35:00	33.46
07/31/2023 15:40:00	33.46
07/31/2023 15:45:00	33.46
07/31/2023 15:50:00	33.46
07/31/2023 15:55:00	33.46
07/31/2023 16:00:00	33.46
07/31/2023 16:05:00	33.46
07/31/2023 16:10:00	33.46
07/31/2023 16:15:00	33.46
07/31/2023 16:20:00	33.46
07/31/2023 16:25:00	33.46
07/31/2023 16:30:00	33.46
07/31/2023 16:35:00	33.46
07/31/2023 16:40:00	33.46
07/31/2023 16:45:00	33.46
07/31/2023 16:50:00	33.46
07/31/2023 16:55:00	33.46
07/31/2023 17:00:00	33.46
07/31/2023 17:05:00	33.46
07/31/2023 17:10:00	33.46
07/31/2023 17:15:00	33.46
07/31/2023 17:20:00	33.43
07/31/2023 17:25:00	33.46
07/31/2023 17:30:00	33.46
07/31/2023 17:35:00	33.46
07/31/2023 17:40:00	33.43
07/31/2023 17:45:00	33.43
07/31/2023 17:50:00	33.46
07/31/2023 17:55:00	33.43
07/31/2023 18:00:00	33.43
07/31/2023 18:05:00	33.43
07/31/2023 18:10:00	33.43
07/31/2023 18:15:00	33.43
07/31/2023 18:20:00	33.43
07/31/2023 18:25:00	33.43

River Water Level Data
Neponset River, Hyde Park, MA
March 30 - October 6, 2023

Date & Time (UTC)	Water Level (NAVD88, ft)
07/31/2023 18:30:00	33.43
07/31/2023 18:35:00	33.43
07/31/2023 18:40:00	33.43
07/31/2023 18:45:00	33.43
07/31/2023 18:50:00	33.43
07/31/2023 18:55:00	33.43
07/31/2023 19:00:00	33.43
07/31/2023 19:05:00	33.43
07/31/2023 19:10:00	33.43
07/31/2023 19:15:00	33.41
07/31/2023 19:20:00	33.43
07/31/2023 19:25:00	33.43
07/31/2023 19:30:00	33.43
07/31/2023 19:35:00	33.43
07/31/2023 19:40:00	33.43
07/31/2023 19:45:00	33.43
07/31/2023 19:50:00	33.41
07/31/2023 19:55:00	33.43
07/31/2023 20:00:00	33.41
07/31/2023 20:05:00	33.41
07/31/2023 20:10:00	33.43
07/31/2023 20:15:00	33.41
07/31/2023 20:20:00	33.41
07/31/2023 20:25:00	33.41
07/31/2023 20:30:00	33.41
07/31/2023 20:35:00	33.41
07/31/2023 20:40:00	33.41
07/31/2023 20:45:00	33.41
07/31/2023 20:50:00	33.41
07/31/2023 20:55:00	33.41
07/31/2023 21:00:00	33.41
07/31/2023 21:05:00	33.41
07/31/2023 21:10:00	33.41
07/31/2023 21:15:00	33.41
07/31/2023 21:20:00	33.41
07/31/2023 21:25:00	33.41
07/31/2023 21:30:00	33.41
07/31/2023 21:35:00	33.41
07/31/2023 21:40:00	33.41
07/31/2023 21:45:00	33.41
07/31/2023 21:50:00	33.41

River Water Level Data
Neponset River, Hyde Park, MA
March 30 - October 6, 2023

Date & Time (UTC)	Water Level (NAVD88, ft)
07/31/2023 21:55:00	33.41
07/31/2023 22:00:00	33.41
07/31/2023 22:05:00	33.41
07/31/2023 22:10:00	33.41
07/31/2023 22:15:00	33.41
07/31/2023 22:20:00	33.41
07/31/2023 22:25:00	33.41
07/31/2023 22:30:00	33.41
07/31/2023 22:35:00	33.41
07/31/2023 22:40:00	33.41
07/31/2023 22:45:00	33.41
07/31/2023 22:50:00	33.41
07/31/2023 22:55:00	33.41
07/31/2023 23:00:00	33.41
07/31/2023 23:05:00	33.39
07/31/2023 23:10:00	33.39
07/31/2023 23:15:00	33.39
07/31/2023 23:20:00	33.41
07/31/2023 23:25:00	33.39
07/31/2023 23:30:00	33.39
07/31/2023 23:35:00	33.39
07/31/2023 23:40:00	33.39
07/31/2023 23:45:00	33.39
07/31/2023 23:50:00	33.39
07/31/2023 23:55:00	33.39
08/01/2023 00:00:00	33.39
08/01/2023 00:05:00	33.39
08/01/2023 00:10:00	33.39
08/01/2023 00:15:00	33.39
08/01/2023 00:20:00	33.39
08/01/2023 00:25:00	33.39
08/01/2023 00:30:00	33.39
08/01/2023 00:35:00	33.39
08/01/2023 00:40:00	33.39
08/01/2023 00:45:00	33.39
08/01/2023 00:50:00	33.39
08/01/2023 00:55:00	33.39
08/01/2023 01:00:00	33.39
08/01/2023 01:05:00	33.39
08/01/2023 01:10:00	33.39
08/01/2023 01:15:00	33.39

River Water Level Data
Neponset River, Hyde Park, MA
March 30 - October 6, 2023

Date & Time (UTC)	Water Level (NAVD88, ft)
08/01/2023 01:20:00	33.39
08/01/2023 01:25:00	33.39
08/01/2023 01:30:00	33.39
08/01/2023 01:35:00	33.39
08/01/2023 01:40:00	33.39
08/01/2023 01:45:00	33.39
08/01/2023 01:50:00	33.39
08/01/2023 01:55:00	33.39
08/01/2023 02:00:00	33.39
08/01/2023 02:05:00	33.36
08/01/2023 02:10:00	33.36
08/01/2023 02:15:00	33.36
08/01/2023 02:20:00	33.36
08/01/2023 02:25:00	33.39
08/01/2023 02:30:00	33.39
08/01/2023 02:35:00	33.36
08/01/2023 02:40:00	33.36
08/01/2023 02:45:00	33.36
08/01/2023 02:50:00	33.36
08/01/2023 02:55:00	33.36
08/01/2023 03:00:00	33.36
08/01/2023 03:05:00	33.36
08/01/2023 03:10:00	33.36
08/01/2023 03:15:00	33.36
08/01/2023 03:20:00	33.36
08/01/2023 03:25:00	33.36
08/01/2023 03:30:00	33.36
08/01/2023 03:35:00	33.36
08/01/2023 03:40:00	33.36
08/01/2023 03:45:00	33.36
08/01/2023 03:50:00	33.36
08/01/2023 03:55:00	33.36
08/01/2023 04:00:00	33.36
08/01/2023 04:05:00	33.36
08/01/2023 04:10:00	33.36
08/01/2023 04:15:00	33.36
08/01/2023 04:20:00	33.36
08/01/2023 04:25:00	33.36
08/01/2023 04:30:00	33.36
08/01/2023 04:35:00	33.36
08/01/2023 04:40:00	33.36

River Water Level Data
Neponset River, Hyde Park, MA
March 30 - October 6, 2023

Date & Time (UTC)	Water Level (NAVD88, ft)
08/01/2023 04:45:00	33.36
08/01/2023 04:50:00	33.36
08/01/2023 04:55:00	33.36
08/01/2023 05:00:00	33.36
08/01/2023 05:05:00	33.36
08/01/2023 05:10:00	33.36
08/01/2023 05:15:00	33.36
08/01/2023 05:20:00	33.36
08/01/2023 05:25:00	33.34
08/01/2023 05:30:00	33.36
08/01/2023 05:35:00	33.36
08/01/2023 05:40:00	33.34
08/01/2023 05:45:00	33.34
08/01/2023 05:50:00	33.34
08/01/2023 05:55:00	33.34
08/01/2023 06:00:00	33.34
08/01/2023 06:05:00	33.34
08/01/2023 06:10:00	33.34
08/01/2023 06:15:00	33.34
08/01/2023 06:20:00	33.34
08/01/2023 06:25:00	33.34
08/01/2023 06:30:00	33.34
08/01/2023 06:35:00	33.34
08/01/2023 06:40:00	33.34
08/01/2023 06:45:00	33.34
08/01/2023 06:50:00	33.34
08/01/2023 06:55:00	33.34
08/01/2023 07:00:00	33.34
08/01/2023 07:05:00	33.34
08/01/2023 07:10:00	33.34
08/01/2023 07:15:00	33.34
08/01/2023 07:20:00	33.34
08/01/2023 07:25:00	33.34
08/01/2023 07:30:00	33.34
08/01/2023 07:35:00	33.34
08/01/2023 07:40:00	33.34
08/01/2023 07:45:00	33.34
08/01/2023 07:50:00	33.34
08/01/2023 07:55:00	33.34
08/01/2023 08:00:00	33.34
08/01/2023 08:05:00	33.34

River Water Level Data
Neponset River, Hyde Park, MA
March 30 - October 6, 2023

Date & Time (UTC)	Water Level (NAVD88, ft)
08/01/2023 08:10:00	33.34
08/01/2023 08:15:00	33.34
08/01/2023 08:20:00	33.34
08/01/2023 08:25:00	33.34
08/01/2023 08:30:00	33.34
08/01/2023 08:35:00	33.34
08/01/2023 08:40:00	33.32
08/01/2023 08:45:00	33.32
08/01/2023 08:50:00	33.32
08/01/2023 08:55:00	33.34
08/01/2023 09:00:00	33.34
08/01/2023 09:05:00	33.32
08/01/2023 09:10:00	33.32
08/01/2023 09:15:00	33.32
08/01/2023 09:20:00	33.32
08/01/2023 09:25:00	33.32
08/01/2023 09:30:00	33.32
08/01/2023 09:35:00	33.32
08/01/2023 09:40:00	33.32
08/01/2023 09:45:00	33.32
08/01/2023 09:50:00	33.32
08/01/2023 09:55:00	33.32
08/01/2023 10:00:00	33.32
08/01/2023 10:05:00	33.32
08/01/2023 10:10:00	33.32
08/01/2023 10:15:00	33.32
08/01/2023 10:20:00	33.32
08/01/2023 10:25:00	33.32
08/01/2023 10:30:00	33.32
08/01/2023 10:35:00	33.32
08/01/2023 10:40:00	33.32
08/01/2023 10:45:00	33.32
08/01/2023 10:50:00	33.32
08/01/2023 10:55:00	33.32
08/01/2023 11:00:00	33.32
08/01/2023 11:05:00	33.32
08/01/2023 11:10:00	33.32
08/01/2023 11:15:00	33.32
08/01/2023 11:20:00	33.32
08/01/2023 11:25:00	33.32
08/01/2023 11:30:00	33.32

River Water Level Data
Neponset River, Hyde Park, MA
March 30 - October 6, 2023

Date & Time (UTC)	Water Level (NAVD88, ft)
08/01/2023 11:35:00	33.32
08/01/2023 11:40:00	33.32
08/01/2023 11:45:00	33.32
08/01/2023 11:50:00	33.32
08/01/2023 11:55:00	33.32
08/01/2023 12:00:00	33.32
08/01/2023 12:05:00	33.32
08/01/2023 12:10:00	33.32
08/01/2023 12:15:00	33.32
08/01/2023 12:20:00	33.32
08/01/2023 12:25:00	33.32
08/01/2023 12:30:00	33.32
08/01/2023 12:35:00	33.32
08/01/2023 12:40:00	33.32
08/01/2023 12:45:00	33.32
08/01/2023 12:50:00	33.29
08/01/2023 12:55:00	33.32
08/01/2023 13:00:00	33.32
08/01/2023 13:05:00	33.32
08/01/2023 13:10:00	33.32
08/01/2023 13:15:00	33.32
08/01/2023 13:20:00	33.29
08/01/2023 13:25:00	33.32
08/01/2023 13:30:00	33.32
08/01/2023 13:35:00	33.32
08/01/2023 13:40:00	33.29
08/01/2023 13:45:00	33.32
08/01/2023 13:50:00	33.32
08/01/2023 13:55:00	33.29
08/01/2023 14:00:00	33.29
08/01/2023 14:05:00	33.29
08/01/2023 14:10:00	33.29
08/01/2023 14:15:00	33.29
08/01/2023 14:20:00	33.29
08/01/2023 14:25:00	33.29
08/01/2023 14:30:00	33.29
08/01/2023 14:35:00	33.29
08/01/2023 14:40:00	33.29
08/01/2023 14:45:00	33.29
08/01/2023 14:50:00	33.29
08/01/2023 14:55:00	33.29

River Water Level Data
Neponset River, Hyde Park, MA
March 30 - October 6, 2023

Date & Time (UTC)	Water Level (NAVD88, ft)
08/01/2023 15:00:00	33.29
08/01/2023 15:05:00	33.29
08/01/2023 15:10:00	33.29
08/01/2023 15:15:00	33.29
08/01/2023 15:20:00	33.29
08/01/2023 15:25:00	33.29
08/01/2023 15:30:00	33.29
08/01/2023 15:35:00	33.29
08/01/2023 15:40:00	33.29
08/01/2023 15:45:00	33.29
08/01/2023 15:50:00	33.29
08/01/2023 15:55:00	33.29
08/01/2023 16:00:00	33.29
08/01/2023 16:05:00	33.29
08/01/2023 16:10:00	33.29
08/01/2023 16:15:00	33.29
08/01/2023 16:20:00	33.29
08/01/2023 16:25:00	33.29
08/01/2023 16:30:00	33.29
08/01/2023 16:35:00	33.29
08/01/2023 16:40:00	33.29
08/01/2023 16:45:00	33.29
08/01/2023 16:50:00	33.27
08/01/2023 16:55:00	33.29
08/01/2023 17:00:00	33.27
08/01/2023 17:05:00	33.27
08/01/2023 17:10:00	33.27
08/01/2023 17:15:00	33.27
08/01/2023 17:20:00	33.27
08/01/2023 17:25:00	33.29
08/01/2023 17:30:00	33.27
08/01/2023 17:35:00	33.27
08/01/2023 17:40:00	33.29
08/01/2023 17:45:00	33.27
08/01/2023 17:50:00	33.27
08/01/2023 17:55:00	33.29
08/01/2023 18:00:00	33.27
08/01/2023 18:05:00	33.27
08/01/2023 18:10:00	33.27
08/01/2023 18:15:00	33.27
08/01/2023 18:20:00	33.27

River Water Level Data
Neponset River, Hyde Park, MA
March 30 - October 6, 2023

Date & Time (UTC)	Water Level (NAVD88, ft)
08/01/2023 18:25:00	33.27
08/01/2023 18:30:00	33.27
08/01/2023 18:35:00	33.27
08/01/2023 18:40:00	33.27
08/01/2023 18:45:00	33.27
08/01/2023 18:50:00	33.27
08/01/2023 18:55:00	33.27
08/01/2023 19:00:00	33.27
08/01/2023 19:05:00	33.27
08/01/2023 19:10:00	33.27
08/01/2023 19:15:00	33.27
08/01/2023 19:20:00	33.29
08/01/2023 19:25:00	33.29
08/01/2023 19:30:00	33.18
08/01/2023 19:35:00	32.79
08/01/2023 19:40:00	32.53
08/01/2023 19:45:00	32.60
08/01/2023 19:50:00	32.81
08/01/2023 19:55:00	32.88
08/01/2023 20:00:00	32.79
08/01/2023 20:05:00	32.53
08/01/2023 20:10:00	32.35
08/01/2023 20:15:00	32.46
08/01/2023 20:20:00	32.69
08/01/2023 20:25:00	32.79
08/01/2023 20:30:00	32.85
08/01/2023 20:35:00	32.90
08/01/2023 20:40:00	32.92
08/01/2023 20:45:00	32.95
08/01/2023 20:50:00	32.97
08/01/2023 20:55:00	32.97
08/01/2023 21:00:00	32.97
08/01/2023 21:05:00	32.99
08/01/2023 21:10:00	32.99
08/01/2023 21:15:00	32.99
08/01/2023 21:20:00	32.99
08/01/2023 21:25:00	33.02
08/01/2023 21:30:00	33.02
08/01/2023 21:35:00	33.02
08/01/2023 21:40:00	33.02
08/01/2023 21:45:00	33.02

River Water Level Data
Neponset River, Hyde Park, MA
March 30 - October 6, 2023

Date & Time (UTC)	Water Level (NAVD88, ft)
08/01/2023 21:50:00	33.02
08/01/2023 21:55:00	33.02
08/01/2023 22:00:00	33.02
08/01/2023 22:05:00	33.02
08/01/2023 22:10:00	33.02
08/01/2023 22:15:00	33.02
08/01/2023 22:20:00	33.02
08/01/2023 22:25:00	33.02
08/01/2023 22:30:00	33.02
08/01/2023 22:35:00	33.02
08/01/2023 22:40:00	33.02
08/01/2023 22:45:00	33.02
08/01/2023 22:50:00	33.02
08/01/2023 22:55:00	33.02
08/01/2023 23:00:00	33.02
08/01/2023 23:05:00	33.02
08/01/2023 23:10:00	33.02
08/01/2023 23:15:00	33.02
08/01/2023 23:20:00	33.02
08/01/2023 23:25:00	33.02
08/01/2023 23:30:00	33.02
08/01/2023 23:35:00	33.02
08/01/2023 23:40:00	33.02
08/01/2023 23:45:00	33.02
08/01/2023 23:50:00	33.02
08/01/2023 23:55:00	33.02
08/02/2023 00:00:00	32.99
08/02/2023 00:05:00	33.02
08/02/2023 00:10:00	33.02
08/02/2023 00:15:00	33.02
08/02/2023 00:20:00	33.02
08/02/2023 00:25:00	33.02
08/02/2023 00:30:00	33.02
08/02/2023 00:35:00	33.02
08/02/2023 00:40:00	33.02
08/02/2023 00:45:00	33.02
08/02/2023 00:50:00	32.99
08/02/2023 00:55:00	32.99
08/02/2023 01:00:00	32.99
08/02/2023 01:05:00	32.99
08/02/2023 01:10:00	32.99

River Water Level Data
Neponset River, Hyde Park, MA
March 30 - October 6, 2023

Date & Time (UTC)	Water Level (NAVD88, ft)
08/02/2023 01:15:00	32.99
08/02/2023 01:20:00	32.99
08/02/2023 01:25:00	32.99
08/02/2023 01:30:00	32.99
08/02/2023 01:35:00	32.99
08/02/2023 01:40:00	32.99
08/02/2023 01:45:00	32.99
08/02/2023 01:50:00	32.99
08/02/2023 01:55:00	32.99
08/02/2023 02:00:00	32.99
08/02/2023 02:05:00	32.99
08/02/2023 02:10:00	32.99
08/02/2023 02:15:00	32.99
08/02/2023 02:20:00	32.99
08/02/2023 02:25:00	32.99
08/02/2023 02:30:00	32.99
08/02/2023 02:35:00	32.99
08/02/2023 02:40:00	32.99
08/02/2023 02:45:00	32.99
08/02/2023 02:50:00	32.99
08/02/2023 02:55:00	32.99
08/02/2023 03:00:00	32.99
08/02/2023 03:05:00	32.99
08/02/2023 03:10:00	32.99
08/02/2023 03:15:00	32.99
08/02/2023 03:20:00	32.99
08/02/2023 03:25:00	32.99
08/02/2023 03:30:00	32.97
08/02/2023 03:35:00	32.97
08/02/2023 03:40:00	32.99
08/02/2023 03:45:00	32.97
08/02/2023 03:50:00	32.97
08/02/2023 03:55:00	32.97
08/02/2023 04:00:00	32.97
08/02/2023 04:05:00	32.97
08/02/2023 04:10:00	32.97
08/02/2023 04:15:00	32.97
08/02/2023 04:20:00	32.97
08/02/2023 04:25:00	32.97
08/02/2023 04:30:00	32.97
08/02/2023 04:35:00	32.97

River Water Level Data
Neponset River, Hyde Park, MA
March 30 - October 6, 2023

Date & Time (UTC)	Water Level (NAVD88, ft)
08/02/2023 04:40:00	32.97
08/02/2023 04:45:00	32.97
08/02/2023 04:50:00	32.97
08/02/2023 04:55:00	32.97
08/02/2023 05:00:00	32.97
08/02/2023 05:05:00	32.97
08/02/2023 05:10:00	32.97
08/02/2023 05:15:00	32.97
08/02/2023 05:20:00	32.97
08/02/2023 05:25:00	32.97
08/02/2023 05:30:00	32.97
08/02/2023 05:35:00	32.97
08/02/2023 05:40:00	32.97
08/02/2023 05:45:00	32.97
08/02/2023 05:50:00	32.97
08/02/2023 05:55:00	32.97
08/02/2023 06:00:00	32.97
08/02/2023 06:05:00	32.97
08/02/2023 06:10:00	32.97
08/02/2023 06:15:00	32.97
08/02/2023 06:20:00	32.97
08/02/2023 06:25:00	32.97
08/02/2023 06:30:00	32.97
08/02/2023 06:35:00	32.97
08/02/2023 06:40:00	32.97
08/02/2023 06:45:00	32.97
08/02/2023 06:50:00	32.97
08/02/2023 06:55:00	32.97
08/02/2023 07:00:00	32.97
08/02/2023 07:05:00	32.97
08/02/2023 07:10:00	32.97
08/02/2023 07:15:00	32.97
08/02/2023 07:20:00	32.97
08/02/2023 07:25:00	32.97
08/02/2023 07:30:00	32.97
08/02/2023 07:35:00	32.97
08/02/2023 07:40:00	32.97
08/02/2023 07:45:00	32.97
08/02/2023 07:50:00	32.95
08/02/2023 07:55:00	32.95
08/02/2023 08:00:00	32.97

River Water Level Data
Neponset River, Hyde Park, MA
March 30 - October 6, 2023

Date & Time (UTC)	Water Level (NAVD88, ft)
08/02/2023 08:05:00	32.95
08/02/2023 08:10:00	32.97
08/02/2023 08:15:00	32.95
08/02/2023 08:20:00	32.95
08/02/2023 08:25:00	32.95
08/02/2023 08:30:00	32.95
08/02/2023 08:35:00	32.95
08/02/2023 08:40:00	32.95
08/02/2023 08:45:00	32.95
08/02/2023 08:50:00	32.95
08/02/2023 08:55:00	32.95
08/02/2023 09:00:00	32.95
08/02/2023 09:05:00	32.95
08/02/2023 09:10:00	32.95
08/02/2023 09:15:00	32.95
08/02/2023 09:20:00	32.95
08/02/2023 09:25:00	32.95
08/02/2023 09:30:00	32.95
08/02/2023 09:35:00	32.95
08/02/2023 09:40:00	32.95
08/02/2023 09:45:00	32.95
08/02/2023 09:50:00	32.95
08/02/2023 09:55:00	32.95
08/02/2023 10:00:00	32.95
08/02/2023 10:05:00	32.95
08/02/2023 10:10:00	32.95
08/02/2023 10:15:00	32.95
08/02/2023 10:20:00	32.95
08/02/2023 10:25:00	32.95
08/02/2023 10:30:00	32.95
08/02/2023 10:35:00	32.95
08/02/2023 10:40:00	32.95
08/02/2023 10:45:00	32.95
08/02/2023 10:50:00	32.95
08/02/2023 10:55:00	32.95
08/02/2023 11:00:00	32.95
08/02/2023 11:05:00	32.95
08/02/2023 11:10:00	32.95
08/02/2023 11:15:00	32.95
08/02/2023 11:20:00	32.95
08/02/2023 11:25:00	32.95

River Water Level Data
Neponset River, Hyde Park, MA
March 30 - October 6, 2023

Date & Time (UTC)	Water Level (NAVD88, ft)
08/02/2023 11:30:00	32.95
08/02/2023 11:35:00	32.95
08/02/2023 11:40:00	32.95
08/02/2023 11:45:00	32.95
08/02/2023 11:50:00	32.95
08/02/2023 11:55:00	32.95
08/02/2023 12:00:00	32.95
08/02/2023 12:05:00	32.95
08/02/2023 12:10:00	32.95
08/02/2023 12:15:00	32.95
08/02/2023 12:20:00	32.95
08/02/2023 12:25:00	32.95
08/02/2023 12:30:00	32.95
08/02/2023 12:35:00	32.95
08/02/2023 12:40:00	32.95
08/02/2023 12:45:00	32.95
08/02/2023 12:50:00	32.95
08/02/2023 12:55:00	32.95
08/02/2023 13:00:00	32.95
08/02/2023 13:05:00	32.95
08/02/2023 13:10:00	32.95
08/02/2023 13:15:00	32.95
08/02/2023 13:20:00	32.95
08/02/2023 13:25:00	32.95
08/02/2023 13:30:00	32.95
08/02/2023 13:35:00	32.95
08/02/2023 13:40:00	32.95
08/02/2023 13:45:00	32.95
08/02/2023 13:50:00	32.95
08/02/2023 13:55:00	32.95
08/02/2023 14:00:00	32.92
08/02/2023 14:05:00	32.92
08/02/2023 14:10:00	32.95
08/02/2023 14:15:00	32.92
08/02/2023 14:20:00	32.95
08/02/2023 14:25:00	32.92
08/02/2023 14:30:00	32.95
08/02/2023 14:35:00	32.92
08/02/2023 14:40:00	32.92
08/02/2023 14:45:00	32.92
08/02/2023 14:50:00	32.92

River Water Level Data
Neponset River, Hyde Park, MA
March 30 - October 6, 2023

Date & Time (UTC)	Water Level (NAVD88, ft)
08/02/2023 14:55:00	32.92
08/02/2023 15:00:00	32.92
08/02/2023 15:05:00	32.92
08/02/2023 15:10:00	32.92
08/02/2023 15:15:00	32.92
08/02/2023 15:20:00	32.92
08/02/2023 15:25:00	32.92
08/02/2023 15:30:00	32.95
08/02/2023 15:35:00	32.92
08/02/2023 15:40:00	32.92
08/02/2023 15:45:00	32.92
08/02/2023 15:50:00	32.92
08/02/2023 15:55:00	32.92
08/02/2023 16:00:00	32.92
08/02/2023 16:05:00	32.92
08/02/2023 16:10:00	32.92
08/02/2023 16:15:00	32.92
08/02/2023 16:20:00	32.92
08/02/2023 16:25:00	32.92
08/02/2023 16:30:00	32.92
08/02/2023 16:35:00	32.92
08/02/2023 16:40:00	32.92
08/02/2023 16:45:00	32.92
08/02/2023 16:50:00	32.92
08/02/2023 16:55:00	32.92
08/02/2023 17:00:00	32.92
08/02/2023 17:05:00	32.92
08/02/2023 17:10:00	32.92
08/02/2023 17:15:00	32.92
08/02/2023 17:20:00	32.92
08/02/2023 17:25:00	32.92
08/02/2023 17:30:00	32.92
08/02/2023 17:35:00	32.92
08/02/2023 17:40:00	32.92
08/02/2023 17:45:00	32.92
08/02/2023 17:50:00	32.90
08/02/2023 17:55:00	32.92
08/02/2023 18:00:00	32.90
08/02/2023 18:05:00	32.90
08/02/2023 18:10:00	32.90
08/02/2023 18:15:00	32.90

River Water Level Data
Neponset River, Hyde Park, MA
March 30 - October 6, 2023

Date & Time (UTC)	Water Level (NAVD88, ft)
08/02/2023 18:20:00	32.90
08/02/2023 18:25:00	32.90
08/02/2023 18:30:00	32.90
08/02/2023 18:35:00	32.90
08/02/2023 18:40:00	32.88
08/02/2023 18:45:00	32.90
08/02/2023 18:50:00	32.88
08/02/2023 18:55:00	32.88
08/02/2023 19:00:00	32.88
08/02/2023 19:05:00	32.88
08/02/2023 19:10:00	32.88
08/02/2023 19:15:00	32.88
08/02/2023 19:20:00	32.88
08/02/2023 19:25:00	32.88
08/02/2023 19:30:00	32.88
08/02/2023 19:35:00	32.85
08/02/2023 19:40:00	32.88
08/02/2023 19:45:00	32.88
08/02/2023 19:50:00	32.85
08/02/2023 19:55:00	32.85
08/02/2023 20:00:00	32.85
08/02/2023 20:05:00	32.85
08/02/2023 20:10:00	32.85
08/02/2023 20:15:00	32.85
08/02/2023 20:20:00	32.85
08/02/2023 20:25:00	32.85
08/02/2023 20:30:00	32.85
08/02/2023 20:35:00	32.85
08/02/2023 20:40:00	32.85
08/02/2023 20:45:00	32.85
08/02/2023 20:50:00	32.85
08/02/2023 20:55:00	32.85
08/02/2023 21:00:00	32.85
08/02/2023 21:05:00	32.85
08/02/2023 21:10:00	32.85
08/02/2023 21:15:00	32.85
08/02/2023 21:20:00	32.85
08/02/2023 21:25:00	32.85
08/02/2023 21:30:00	32.85
08/02/2023 21:35:00	32.85
08/02/2023 21:40:00	32.85

River Water Level Data
Neponset River, Hyde Park, MA
March 30 - October 6, 2023

Date & Time (UTC)	Water Level (NAVD88, ft)
08/02/2023 21:45:00	32.85
08/02/2023 21:50:00	32.83
08/02/2023 21:55:00	32.85
08/02/2023 22:00:00	32.85
08/02/2023 22:05:00	32.83
08/02/2023 22:10:00	32.83
08/02/2023 22:15:00	32.83
08/02/2023 22:20:00	32.83
08/02/2023 22:25:00	32.83
08/02/2023 22:30:00	32.83
08/02/2023 22:35:00	32.85
08/02/2023 22:40:00	32.83
08/02/2023 22:45:00	32.83
08/02/2023 22:50:00	32.83
08/02/2023 22:55:00	32.83
08/02/2023 23:00:00	32.83
08/02/2023 23:05:00	32.83
08/02/2023 23:10:00	32.83
08/02/2023 23:15:00	32.83
08/02/2023 23:20:00	32.83
08/02/2023 23:25:00	32.83
08/02/2023 23:30:00	32.83
08/02/2023 23:35:00	32.83
08/02/2023 23:40:00	32.83
08/02/2023 23:45:00	32.83
08/02/2023 23:50:00	32.83
08/02/2023 23:55:00	32.83
08/03/2023 00:00:00	32.83
08/03/2023 00:05:00	32.83
08/03/2023 00:10:00	32.83
08/03/2023 00:15:00	32.83
08/03/2023 00:20:00	32.83
08/03/2023 00:25:00	32.83
08/03/2023 00:30:00	32.83
08/03/2023 00:35:00	32.83
08/03/2023 00:40:00	32.83
08/03/2023 00:45:00	32.83
08/03/2023 00:50:00	32.83
08/03/2023 00:55:00	32.83
08/03/2023 01:00:00	32.83
08/03/2023 01:05:00	32.83

River Water Level Data
Neponset River, Hyde Park, MA
March 30 - October 6, 2023

Date & Time (UTC)	Water Level (NAVD88, ft)
08/03/2023 01:10:00	32.83
08/03/2023 01:15:00	32.83
08/03/2023 01:20:00	32.83
08/03/2023 01:25:00	32.83
08/03/2023 01:30:00	32.83
08/03/2023 01:35:00	32.83
08/03/2023 01:40:00	32.83
08/03/2023 01:45:00	32.83
08/03/2023 01:50:00	32.83
08/03/2023 01:55:00	32.83
08/03/2023 02:00:00	32.83
08/03/2023 02:05:00	32.83
08/03/2023 02:10:00	32.83
08/03/2023 02:15:00	32.83
08/03/2023 02:20:00	32.83
08/03/2023 02:25:00	32.83
08/03/2023 02:30:00	32.83
08/03/2023 02:35:00	32.83
08/03/2023 02:40:00	32.81
08/03/2023 02:45:00	32.83
08/03/2023 02:50:00	32.83
08/03/2023 02:55:00	32.83
08/03/2023 03:00:00	32.81
08/03/2023 03:05:00	32.83
08/03/2023 03:10:00	32.83
08/03/2023 03:15:00	32.81
08/03/2023 03:20:00	32.81
08/03/2023 03:25:00	32.81
08/03/2023 03:30:00	32.81
08/03/2023 03:35:00	32.81
08/03/2023 03:40:00	32.81
08/03/2023 03:45:00	32.81
08/03/2023 03:50:00	32.81
08/03/2023 03:55:00	32.81
08/03/2023 04:00:00	32.81
08/03/2023 04:05:00	32.81
08/03/2023 04:10:00	32.81
08/03/2023 04:15:00	32.81
08/03/2023 04:20:00	32.81
08/03/2023 04:25:00	32.81
08/03/2023 04:30:00	32.81

River Water Level Data
Neponset River, Hyde Park, MA
March 30 - October 6, 2023

Date & Time (UTC)	Water Level (NAVD88, ft)
08/03/2023 04:35:00	32.81
08/03/2023 04:40:00	32.81
08/03/2023 04:45:00	32.81
08/03/2023 04:50:00	32.81
08/03/2023 04:55:00	32.81
08/03/2023 05:00:00	32.81
08/03/2023 05:05:00	32.81
08/03/2023 05:10:00	32.81
08/03/2023 05:15:00	32.81
08/03/2023 05:20:00	32.81
08/03/2023 05:25:00	32.81
08/03/2023 05:30:00	32.81
08/03/2023 05:35:00	32.81
08/03/2023 05:40:00	32.81
08/03/2023 05:45:00	32.81
08/03/2023 05:50:00	32.81
08/03/2023 05:55:00	32.81
08/03/2023 06:00:00	32.81
08/03/2023 06:05:00	32.81
08/03/2023 06:10:00	32.81
08/03/2023 06:15:00	32.81
08/03/2023 06:20:00	32.81
08/03/2023 06:25:00	32.81
08/03/2023 06:30:00	32.81
08/03/2023 06:35:00	32.81
08/03/2023 06:40:00	32.81
08/03/2023 06:45:00	32.81
08/03/2023 06:50:00	32.81
08/03/2023 06:55:00	32.81
08/03/2023 07:00:00	32.81
08/03/2023 07:05:00	32.81
08/03/2023 07:10:00	32.81
08/03/2023 07:15:00	32.81
08/03/2023 07:20:00	32.81
08/03/2023 07:25:00	32.81
08/03/2023 07:30:00	32.81
08/03/2023 07:35:00	32.81
08/03/2023 07:40:00	32.81
08/03/2023 07:45:00	32.81
08/03/2023 07:50:00	32.78
08/03/2023 07:55:00	32.81

River Water Level Data
Neponset River, Hyde Park, MA
March 30 - October 6, 2023

Date & Time (UTC)	Water Level (NAVD88, ft)
08/03/2023 08:00:00	32.81
08/03/2023 08:05:00	32.81
08/03/2023 08:10:00	32.81
08/03/2023 08:15:00	32.78
08/03/2023 08:20:00	32.81
08/03/2023 08:25:00	32.81
08/03/2023 08:30:00	32.81
08/03/2023 08:35:00	32.81
08/03/2023 08:40:00	32.81
08/03/2023 08:45:00	32.81
08/03/2023 08:50:00	32.81
08/03/2023 08:55:00	32.78
08/03/2023 09:00:00	32.78
08/03/2023 09:05:00	32.78
08/03/2023 09:10:00	32.81
08/03/2023 09:15:00	32.78
08/03/2023 09:20:00	32.78
08/03/2023 09:25:00	32.78
08/03/2023 09:30:00	32.78
08/03/2023 09:35:00	32.78
08/03/2023 09:40:00	32.78
08/03/2023 09:45:00	32.78
08/03/2023 09:50:00	32.78
08/03/2023 09:55:00	32.78
08/03/2023 10:00:00	32.78
08/03/2023 10:05:00	32.78
08/03/2023 10:10:00	32.78
08/03/2023 10:15:00	32.78
08/03/2023 10:20:00	32.78
08/03/2023 10:25:00	32.78
08/03/2023 10:30:00	32.78
08/03/2023 10:35:00	32.78
08/03/2023 10:40:00	32.78
08/03/2023 10:45:00	32.78
08/03/2023 10:50:00	32.78
08/03/2023 10:55:00	32.78
08/03/2023 11:00:00	32.78
08/03/2023 11:05:00	32.78
08/03/2023 11:10:00	32.78
08/03/2023 11:15:00	32.78
08/03/2023 11:20:00	32.78

River Water Level Data
Neponset River, Hyde Park, MA
March 30 - October 6, 2023

Date & Time (UTC)	Water Level (NAVD88, ft)
08/03/2023 11:25:00	32.78
08/03/2023 11:30:00	32.78
08/03/2023 11:35:00	32.78
08/03/2023 11:40:00	32.78
08/03/2023 11:45:00	32.78
08/03/2023 11:50:00	32.78
08/03/2023 11:55:00	32.78
08/03/2023 12:00:00	32.78
08/03/2023 12:05:00	32.78
08/03/2023 12:10:00	32.78
08/03/2023 12:15:00	32.78
08/03/2023 12:20:00	32.78
08/03/2023 12:25:00	32.78
08/03/2023 12:30:00	32.78
08/03/2023 12:35:00	32.78
08/03/2023 12:40:00	32.78
08/03/2023 12:45:00	32.78
08/03/2023 12:50:00	32.78
08/03/2023 12:55:00	32.78
08/03/2023 13:00:00	32.78
08/03/2023 13:05:00	32.78
08/03/2023 13:10:00	32.78
08/03/2023 13:15:00	32.78
08/03/2023 13:20:00	32.78
08/03/2023 13:25:00	32.78
08/03/2023 13:30:00	32.78
08/03/2023 13:35:00	32.78
08/03/2023 13:40:00	32.78
08/03/2023 13:45:00	32.78
08/03/2023 13:50:00	32.78
08/03/2023 13:55:00	32.78
08/03/2023 14:00:00	32.78
08/03/2023 14:05:00	32.78
08/03/2023 14:10:00	32.78
08/03/2023 14:15:00	32.78
08/03/2023 14:20:00	32.78
08/03/2023 14:25:00	32.78
08/03/2023 14:30:00	32.78
08/03/2023 14:35:00	32.78
08/03/2023 14:40:00	32.78
08/03/2023 14:45:00	32.78

River Water Level Data
Neponset River, Hyde Park, MA
March 30 - October 6, 2023

Date & Time (UTC)	Water Level (NAVD88, ft)
08/03/2023 14:50:00	32.78
08/03/2023 14:55:00	32.78
08/03/2023 15:00:00	32.78
08/03/2023 15:05:00	32.78
08/03/2023 15:10:00	32.78
08/03/2023 15:15:00	32.78
08/03/2023 15:20:00	32.78
08/03/2023 15:25:00	32.78
08/03/2023 15:30:00	32.78
08/03/2023 15:35:00	32.76
08/03/2023 15:40:00	32.78
08/03/2023 15:45:00	32.78
08/03/2023 15:50:00	32.78
08/03/2023 15:55:00	32.78
08/03/2023 16:00:00	32.78
08/03/2023 16:05:00	32.78
08/03/2023 16:10:00	32.78
08/03/2023 16:15:00	32.78
08/03/2023 16:20:00	32.78
08/03/2023 16:25:00	32.78
08/03/2023 16:30:00	32.78
08/03/2023 16:35:00	32.78
08/03/2023 16:40:00	32.78
08/03/2023 16:45:00	32.78
08/03/2023 16:50:00	32.78
08/03/2023 16:55:00	32.78
08/03/2023 17:00:00	32.78
08/03/2023 17:05:00	32.78
08/03/2023 17:10:00	32.78
08/03/2023 17:15:00	32.78
08/03/2023 17:20:00	32.78
08/03/2023 17:25:00	32.78
08/03/2023 17:30:00	32.78
08/03/2023 17:35:00	32.78
08/03/2023 17:40:00	32.78
08/03/2023 17:45:00	32.78
08/03/2023 17:50:00	32.78
08/03/2023 17:55:00	32.78
08/03/2023 18:00:00	32.78
08/03/2023 18:05:00	32.78
08/03/2023 18:10:00	32.78

River Water Level Data
Neponset River, Hyde Park, MA
March 30 - October 6, 2023

Date & Time (UTC)	Water Level (NAVD88, ft)
08/03/2023 18:15:00	32.78
08/03/2023 18:20:00	32.78
08/03/2023 18:25:00	32.78
08/03/2023 18:30:00	32.78
08/03/2023 18:35:00	32.78
08/03/2023 18:40:00	32.76
08/03/2023 18:45:00	32.78
08/03/2023 18:50:00	32.76
08/03/2023 18:55:00	32.76
08/03/2023 19:00:00	32.78
08/03/2023 19:05:00	32.78
08/03/2023 19:10:00	32.76
08/03/2023 19:15:00	32.76
08/03/2023 19:20:00	32.78
08/03/2023 19:25:00	32.78
08/03/2023 19:30:00	32.78
08/03/2023 19:35:00	32.76
08/03/2023 19:40:00	32.76
08/03/2023 19:45:00	32.76
08/03/2023 19:50:00	32.78
08/03/2023 19:55:00	32.78
08/03/2023 20:00:00	32.76
08/03/2023 20:05:00	32.76
08/03/2023 20:10:00	32.76
08/03/2023 20:15:00	32.76
08/03/2023 20:20:00	32.76
08/03/2023 20:25:00	32.76
08/03/2023 20:30:00	32.76
08/03/2023 20:35:00	32.76
08/03/2023 20:40:00	32.76
08/03/2023 20:45:00	32.76
08/03/2023 20:50:00	32.76
08/03/2023 20:55:00	32.76
08/03/2023 21:00:00	32.76
08/03/2023 21:05:00	32.76
08/03/2023 21:10:00	32.76
08/03/2023 21:15:00	32.76
08/03/2023 21:20:00	32.76
08/03/2023 21:25:00	32.76
08/03/2023 21:30:00	32.74
08/03/2023 21:35:00	32.74

River Water Level Data
Neponset River, Hyde Park, MA
March 30 - October 6, 2023

Date & Time (UTC)	Water Level (NAVD88, ft)
08/03/2023 21:40:00	32.74
08/03/2023 21:45:00	32.74
08/03/2023 21:50:00	32.76
08/03/2023 21:55:00	32.74
08/03/2023 22:00:00	32.76
08/03/2023 22:05:00	32.76
08/03/2023 22:10:00	32.74
08/03/2023 22:15:00	32.74
08/03/2023 22:20:00	32.76
08/03/2023 22:25:00	32.76
08/03/2023 22:30:00	32.74
08/03/2023 22:35:00	32.74
08/03/2023 22:40:00	32.74
08/03/2023 22:45:00	32.74
08/03/2023 22:50:00	32.76
08/03/2023 22:55:00	32.74
08/03/2023 23:00:00	32.74
08/03/2023 23:05:00	32.74
08/03/2023 23:10:00	32.74
08/03/2023 23:15:00	32.74
08/03/2023 23:20:00	32.74
08/03/2023 23:25:00	32.74
08/03/2023 23:30:00	32.74
08/03/2023 23:35:00	32.74
08/03/2023 23:40:00	32.74
08/03/2023 23:45:00	32.74
08/03/2023 23:50:00	32.74
08/03/2023 23:55:00	32.74
08/04/2023 00:00:00	32.74
08/04/2023 00:05:00	32.74
08/04/2023 00:10:00	32.74
08/04/2023 00:15:00	32.74
08/04/2023 00:20:00	32.74
08/04/2023 00:25:00	32.74
08/04/2023 00:30:00	32.74
08/04/2023 00:35:00	32.74
08/04/2023 00:40:00	32.74
08/04/2023 00:45:00	32.74
08/04/2023 00:50:00	32.74
08/04/2023 00:55:00	32.74
08/04/2023 01:00:00	32.74

River Water Level Data
Neponset River, Hyde Park, MA
March 30 - October 6, 2023

Date & Time (UTC)	Water Level (NAVD88, ft)
08/04/2023 01:05:00	32.74
08/04/2023 01:10:00	32.74
08/04/2023 01:15:00	32.74
08/04/2023 01:20:00	32.74
08/04/2023 01:25:00	32.74
08/04/2023 01:30:00	32.74
08/04/2023 01:35:00	32.74
08/04/2023 01:40:00	32.74
08/04/2023 01:45:00	32.74
08/04/2023 01:50:00	32.74
08/04/2023 01:55:00	32.74
08/04/2023 02:00:00	32.74
08/04/2023 02:05:00	32.74
08/04/2023 02:10:00	32.74
08/04/2023 02:15:00	32.74
08/04/2023 02:20:00	32.74
08/04/2023 02:25:00	32.72
08/04/2023 02:30:00	32.74
08/04/2023 02:35:00	32.74
08/04/2023 02:40:00	32.72
08/04/2023 02:45:00	32.72
08/04/2023 02:50:00	32.72
08/04/2023 02:55:00	32.74
08/04/2023 03:00:00	32.72
08/04/2023 03:05:00	32.71
08/04/2023 03:10:00	32.74
08/04/2023 03:15:00	32.71
08/04/2023 03:20:00	32.71
08/04/2023 03:25:00	32.71
08/04/2023 03:30:00	32.71
08/04/2023 03:35:00	32.71
08/04/2023 03:40:00	32.71
08/04/2023 03:45:00	32.71
08/04/2023 03:50:00	32.71
08/04/2023 03:55:00	32.71
08/04/2023 04:00:00	32.71
08/04/2023 04:05:00	32.71
08/04/2023 04:10:00	32.71
08/04/2023 04:15:00	32.71
08/04/2023 04:20:00	32.71
08/04/2023 04:25:00	32.71

River Water Level Data
Neponset River, Hyde Park, MA
March 30 - October 6, 2023

Date & Time (UTC)	Water Level (NAVD88, ft)
08/04/2023 04:30:00	32.71
08/04/2023 04:35:00	32.71
08/04/2023 04:40:00	32.71
08/04/2023 04:45:00	32.71
08/04/2023 04:50:00	32.71
08/04/2023 04:55:00	32.71
08/04/2023 05:00:00	32.71
08/04/2023 05:05:00	32.71
08/04/2023 05:10:00	32.71
08/04/2023 05:15:00	32.71
08/04/2023 05:20:00	32.71
08/04/2023 05:25:00	32.71
08/04/2023 05:30:00	32.71
08/04/2023 05:35:00	32.71
08/04/2023 05:40:00	32.71
08/04/2023 05:45:00	32.71
08/04/2023 05:50:00	32.71
08/04/2023 05:55:00	32.71
08/04/2023 06:00:00	32.71
08/04/2023 06:05:00	32.71
08/04/2023 06:10:00	32.71
08/04/2023 06:15:00	32.71
08/04/2023 06:20:00	32.71
08/04/2023 06:25:00	32.71
08/04/2023 06:30:00	32.71
08/04/2023 06:35:00	32.71
08/04/2023 06:40:00	32.71
08/04/2023 06:45:00	32.71
08/04/2023 06:50:00	32.71
08/04/2023 06:55:00	32.71
08/04/2023 07:00:00	32.71
08/04/2023 07:05:00	32.71
08/04/2023 07:10:00	32.71
08/04/2023 07:15:00	32.71
08/04/2023 07:20:00	32.71
08/04/2023 07:25:00	32.71
08/04/2023 07:30:00	32.71
08/04/2023 07:35:00	32.71
08/04/2023 07:40:00	32.71
08/04/2023 07:45:00	32.71
08/04/2023 07:50:00	32.71

River Water Level Data
Neponset River, Hyde Park, MA
March 30 - October 6, 2023

Date & Time (UTC)	Water Level (NAVD88, ft)
08/04/2023 07:55:00	32.71
08/04/2023 08:00:00	32.71
08/04/2023 08:05:00	32.71
08/04/2023 08:10:00	32.71
08/04/2023 08:15:00	32.71
08/04/2023 08:20:00	32.71
08/04/2023 08:25:00	32.71
08/04/2023 08:30:00	32.71
08/04/2023 08:35:00	32.71
08/04/2023 08:40:00	32.71
08/04/2023 08:45:00	32.69
08/04/2023 08:50:00	32.71
08/04/2023 08:55:00	32.69
08/04/2023 09:00:00	32.71
08/04/2023 09:05:00	32.69
08/04/2023 09:10:00	32.71
08/04/2023 09:15:00	32.69
08/04/2023 09:20:00	32.69
08/04/2023 09:25:00	32.69
08/04/2023 09:30:00	32.69
08/04/2023 09:35:00	32.69
08/04/2023 09:40:00	32.71
08/04/2023 09:45:00	32.69
08/04/2023 09:50:00	32.69
08/04/2023 09:55:00	32.69
08/04/2023 10:00:00	32.69
08/04/2023 10:05:00	32.69
08/04/2023 10:10:00	32.69
08/04/2023 10:15:00	32.69
08/04/2023 10:20:00	32.69
08/04/2023 10:25:00	32.69
08/04/2023 10:30:00	32.69
08/04/2023 10:35:00	32.69
08/04/2023 10:40:00	32.69
08/04/2023 10:45:00	32.69
08/04/2023 10:50:00	32.69
08/04/2023 10:55:00	32.69
08/04/2023 11:00:00	32.69
08/04/2023 11:05:00	32.69
08/04/2023 11:10:00	32.69
08/04/2023 11:15:00	32.69

River Water Level Data
Neponset River, Hyde Park, MA
March 30 - October 6, 2023

Date & Time (UTC)	Water Level (NAVD88, ft)
08/04/2023 11:20:00	32.69
08/04/2023 11:25:00	32.69
08/04/2023 11:30:00	32.69
08/04/2023 11:35:00	32.69
08/04/2023 11:40:00	32.69
08/04/2023 11:45:00	32.69
08/04/2023 11:50:00	32.69
08/04/2023 11:55:00	32.69
08/04/2023 12:00:00	32.69
08/04/2023 12:05:00	32.69
08/04/2023 12:10:00	32.69
08/04/2023 12:15:00	32.69
08/04/2023 12:20:00	32.69
08/04/2023 12:25:00	32.69
08/04/2023 12:30:00	32.69
08/04/2023 12:35:00	32.69
08/04/2023 12:40:00	32.69
08/04/2023 12:45:00	32.69
08/04/2023 12:50:00	32.69
08/04/2023 12:55:00	32.69
08/04/2023 13:00:00	32.69
08/04/2023 13:05:00	32.69
08/04/2023 13:10:00	32.69
08/04/2023 13:15:00	32.69
08/04/2023 13:20:00	32.69
08/04/2023 13:25:00	32.69
08/04/2023 13:30:00	32.69
08/04/2023 13:35:00	32.69
08/04/2023 13:40:00	32.69
08/04/2023 13:45:00	32.69
08/04/2023 13:50:00	32.67
08/04/2023 13:55:00	32.69
08/04/2023 14:00:00	32.69
08/04/2023 14:05:00	32.69
08/04/2023 14:10:00	32.67
08/04/2023 14:15:00	32.69
08/04/2023 14:20:00	32.67
08/04/2023 14:25:00	32.69
08/04/2023 14:30:00	32.69
08/04/2023 14:35:00	32.69
08/04/2023 14:40:00	32.67

River Water Level Data
Neponset River, Hyde Park, MA
March 30 - October 6, 2023

Date & Time (UTC)	Water Level (NAVD88, ft)
08/04/2023 14:45:00	32.69
08/04/2023 14:50:00	32.67
08/04/2023 14:55:00	32.69
08/04/2023 15:00:00	32.67
08/04/2023 15:05:00	32.67
08/04/2023 15:10:00	32.69
08/04/2023 15:15:00	32.69
08/04/2023 15:20:00	32.67
08/04/2023 15:25:00	32.67
08/04/2023 15:30:00	32.69
08/04/2023 15:35:00	32.69
08/04/2023 15:40:00	32.69
08/04/2023 15:45:00	32.69
08/04/2023 15:50:00	32.69
08/04/2023 15:55:00	32.69
08/04/2023 16:00:00	32.67
08/04/2023 16:05:00	32.69
08/04/2023 16:10:00	32.67
08/04/2023 16:15:00	32.67
08/04/2023 16:20:00	32.67
08/04/2023 16:25:00	32.67
08/04/2023 16:30:00	32.67
08/04/2023 16:35:00	32.67
08/04/2023 16:40:00	32.67
08/04/2023 16:45:00	32.67
08/04/2023 16:50:00	32.67
08/04/2023 16:55:00	32.67
08/04/2023 17:00:00	32.67
08/04/2023 17:05:00	32.69
08/04/2023 17:10:00	32.67
08/04/2023 17:15:00	32.67
08/04/2023 17:20:00	32.67
08/04/2023 17:25:00	32.69
08/04/2023 17:30:00	32.69
08/04/2023 17:35:00	32.67
08/04/2023 17:40:00	32.67
08/04/2023 17:45:00	32.67
08/04/2023 17:50:00	32.67
08/04/2023 17:55:00	32.67
08/04/2023 18:00:00	32.67
08/04/2023 18:05:00	32.67

River Water Level Data
Neponset River, Hyde Park, MA
March 30 - October 6, 2023

Date & Time (UTC)	Water Level (NAVD88, ft)
08/04/2023 18:10:00	32.67
08/04/2023 18:15:00	32.67
08/04/2023 18:20:00	32.67
08/04/2023 18:25:00	32.67
08/04/2023 18:30:00	32.67
08/04/2023 18:35:00	32.67
08/04/2023 18:40:00	32.67
08/04/2023 18:45:00	32.67
08/04/2023 18:50:00	32.67
08/04/2023 18:55:00	32.67
08/04/2023 19:00:00	32.67
08/04/2023 19:05:00	32.67
08/04/2023 19:10:00	32.67
08/04/2023 19:15:00	32.67
08/04/2023 19:20:00	32.67
08/04/2023 19:25:00	32.67
08/04/2023 19:30:00	32.67
08/04/2023 19:35:00	32.67
08/04/2023 19:40:00	32.67
08/04/2023 19:45:00	32.67
08/04/2023 19:50:00	32.67
08/04/2023 19:55:00	32.67
08/04/2023 20:00:00	32.67
08/04/2023 20:05:00	32.67
08/04/2023 20:10:00	32.67
08/04/2023 20:15:00	32.67
08/04/2023 20:20:00	32.67
08/04/2023 20:25:00	32.67
08/04/2023 20:30:00	32.67
08/04/2023 20:35:00	32.67
08/04/2023 20:40:00	32.67
08/04/2023 20:45:00	32.67
08/04/2023 20:50:00	32.67
08/04/2023 20:55:00	32.67
08/04/2023 21:00:00	32.67
08/04/2023 21:05:00	32.67
08/04/2023 21:10:00	32.67
08/04/2023 21:15:00	32.67
08/04/2023 21:20:00	32.67
08/04/2023 21:25:00	32.67
08/04/2023 21:30:00	32.67

River Water Level Data
Neponset River, Hyde Park, MA
March 30 - October 6, 2023

Date & Time (UTC)	Water Level (NAVD88, ft)
08/04/2023 21:35:00	32.67
08/04/2023 21:40:00	32.67
08/04/2023 21:45:00	32.67
08/04/2023 21:50:00	32.67
08/04/2023 21:55:00	32.67
08/04/2023 22:00:00	32.67
08/04/2023 22:05:00	32.67
08/04/2023 22:10:00	32.67
08/04/2023 22:15:00	32.67
08/04/2023 22:20:00	32.65
08/04/2023 22:25:00	32.67
08/04/2023 22:30:00	32.67
08/04/2023 22:35:00	32.67
08/04/2023 22:40:00	32.67
08/04/2023 22:45:00	32.67
08/04/2023 22:50:00	32.67
08/04/2023 22:55:00	32.67
08/04/2023 23:00:00	32.67
08/04/2023 23:05:00	32.67
08/04/2023 23:10:00	32.67
08/04/2023 23:15:00	32.67
08/04/2023 23:20:00	32.67
08/04/2023 23:25:00	32.67
08/04/2023 23:30:00	32.67
08/04/2023 23:35:00	32.67
08/04/2023 23:40:00	32.67
08/04/2023 23:45:00	32.67
08/04/2023 23:50:00	32.67
08/04/2023 23:55:00	32.67
08/05/2023 00:00:00	32.67
08/05/2023 00:05:00	32.67
08/05/2023 00:10:00	32.67
08/05/2023 00:15:00	32.67
08/05/2023 00:20:00	32.67
08/05/2023 00:25:00	32.65
08/05/2023 00:30:00	32.67
08/05/2023 00:35:00	32.67
08/05/2023 00:40:00	32.67
08/05/2023 00:45:00	32.67
08/05/2023 00:50:00	32.67
08/05/2023 00:55:00	32.65

River Water Level Data
Neponset River, Hyde Park, MA
March 30 - October 6, 2023

Date & Time (UTC)	Water Level (NAVD88, ft)
08/05/2023 01:00:00	32.67
08/05/2023 01:05:00	32.67
08/05/2023 01:10:00	32.67
08/05/2023 01:15:00	32.65
08/05/2023 01:20:00	32.67
08/05/2023 01:25:00	32.67
08/05/2023 01:30:00	32.65
08/05/2023 01:35:00	32.67
08/05/2023 01:40:00	32.65
08/05/2023 01:45:00	32.65
08/05/2023 01:50:00	32.65
08/05/2023 01:55:00	32.67
08/05/2023 02:00:00	32.65
08/05/2023 02:05:00	32.65
08/05/2023 02:10:00	32.65
08/05/2023 02:15:00	32.65
08/05/2023 02:20:00	32.67
08/05/2023 02:25:00	32.67
08/05/2023 02:30:00	32.65
08/05/2023 02:35:00	32.65
08/05/2023 02:40:00	32.65
08/05/2023 02:45:00	32.65
08/05/2023 02:50:00	32.65
08/05/2023 02:55:00	32.65
08/05/2023 03:00:00	32.65
08/05/2023 03:05:00	32.65
08/05/2023 03:10:00	32.65
08/05/2023 03:15:00	32.65
08/05/2023 03:20:00	32.65
08/05/2023 03:25:00	32.65
08/05/2023 03:30:00	32.65
08/05/2023 03:35:00	32.65
08/05/2023 03:40:00	32.65
08/05/2023 03:45:00	32.65
08/05/2023 03:50:00	32.65
08/05/2023 03:55:00	32.65
08/05/2023 04:00:00	32.65
08/05/2023 04:05:00	32.65
08/05/2023 04:10:00	32.65
08/05/2023 04:15:00	32.65
08/05/2023 04:20:00	32.65

River Water Level Data
Neponset River, Hyde Park, MA
March 30 - October 6, 2023

Date & Time (UTC)	Water Level (NAVD88, ft)
08/05/2023 04:25:00	32.65
08/05/2023 04:30:00	32.65
08/05/2023 04:35:00	32.65
08/05/2023 04:40:00	32.65
08/05/2023 04:45:00	32.65
08/05/2023 04:50:00	32.65
08/05/2023 04:55:00	32.65
08/05/2023 05:00:00	32.65
08/05/2023 05:05:00	32.65
08/05/2023 05:10:00	32.65
08/05/2023 05:15:00	32.65
08/05/2023 05:20:00	32.65
08/05/2023 05:25:00	32.65
08/05/2023 05:30:00	32.65
08/05/2023 05:35:00	32.65
08/05/2023 05:40:00	32.65
08/05/2023 05:45:00	32.65
08/05/2023 05:50:00	32.65
08/05/2023 05:55:00	32.65
08/05/2023 06:00:00	32.65
08/05/2023 06:05:00	32.65
08/05/2023 06:10:00	32.65
08/05/2023 06:15:00	32.65
08/05/2023 06:20:00	32.65
08/05/2023 06:25:00	32.65
08/05/2023 06:30:00	32.65
08/05/2023 06:35:00	32.65
08/05/2023 06:40:00	32.65
08/05/2023 06:45:00	32.65
08/05/2023 06:50:00	32.65
08/05/2023 06:55:00	32.65
08/05/2023 07:00:00	32.65
08/05/2023 07:05:00	32.65
08/05/2023 07:10:00	32.65
08/05/2023 07:15:00	32.65
08/05/2023 07:20:00	32.65
08/05/2023 07:25:00	32.65
08/05/2023 07:30:00	32.65
08/05/2023 07:35:00	32.65
08/05/2023 07:40:00	32.65
08/05/2023 07:45:00	32.65

River Water Level Data
Neponset River, Hyde Park, MA
March 30 - October 6, 2023

Date & Time (UTC)	Water Level (NAVD88, ft)
08/05/2023 07:50:00	32.65
08/05/2023 07:55:00	32.65
08/05/2023 08:00:00	32.65
08/05/2023 08:05:00	32.65
08/05/2023 08:10:00	32.65
08/05/2023 08:15:00	32.65
08/05/2023 08:20:00	32.65
08/05/2023 08:25:00	32.65
08/05/2023 08:30:00	32.65
08/05/2023 08:35:00	32.65
08/05/2023 08:40:00	32.65
08/05/2023 08:45:00	32.65
08/05/2023 08:50:00	32.65
08/05/2023 08:55:00	32.65
08/05/2023 09:00:00	32.65
08/05/2023 09:05:00	32.65
08/05/2023 09:10:00	32.65
08/05/2023 09:15:00	32.65
08/05/2023 09:20:00	32.65
08/05/2023 09:25:00	32.65
08/05/2023 09:30:00	32.65
08/05/2023 09:35:00	32.65
08/05/2023 09:40:00	32.65
08/05/2023 09:45:00	32.65
08/05/2023 09:50:00	32.65
08/05/2023 09:55:00	32.65
08/05/2023 10:00:00	32.62
08/05/2023 10:05:00	32.65
08/05/2023 10:10:00	32.65
08/05/2023 10:15:00	32.65
08/05/2023 10:20:00	32.62
08/05/2023 10:25:00	32.62
08/05/2023 10:30:00	32.62
08/05/2023 10:35:00	32.65
08/05/2023 10:40:00	32.65
08/05/2023 10:45:00	32.65
08/05/2023 10:50:00	32.65
08/05/2023 10:55:00	32.62
08/05/2023 11:00:00	32.65
08/05/2023 11:05:00	32.65
08/05/2023 11:10:00	32.62

River Water Level Data
Neponset River, Hyde Park, MA
March 30 - October 6, 2023

Date & Time (UTC)	Water Level (NAVD88, ft)
08/05/2023 11:15:00	32.65
08/05/2023 11:20:00	32.65
08/05/2023 11:25:00	32.65
08/05/2023 11:30:00	32.65
08/05/2023 11:35:00	32.65
08/05/2023 11:40:00	32.62
08/05/2023 11:45:00	32.62
08/05/2023 11:50:00	32.62
08/05/2023 11:55:00	32.62
08/05/2023 12:00:00	32.62
08/05/2023 12:05:00	32.62
08/05/2023 12:10:00	32.62
08/05/2023 12:15:00	32.62
08/05/2023 12:20:00	32.62
08/05/2023 12:25:00	32.65
08/05/2023 12:30:00	32.62
08/05/2023 12:35:00	32.62
08/05/2023 12:40:00	32.62
08/05/2023 12:45:00	32.62
08/05/2023 12:50:00	32.62
08/05/2023 12:55:00	32.62
08/05/2023 13:00:00	32.62
08/05/2023 13:05:00	32.62
08/05/2023 13:10:00	32.62
08/05/2023 13:15:00	32.62
08/05/2023 13:20:00	32.62
08/05/2023 13:25:00	32.62
08/05/2023 13:30:00	32.62
08/05/2023 13:35:00	32.62
08/05/2023 13:40:00	32.62
08/05/2023 13:45:00	32.62
08/05/2023 13:50:00	32.62
08/05/2023 13:55:00	32.62
08/05/2023 14:00:00	32.62
08/05/2023 14:05:00	32.62
08/05/2023 14:10:00	32.62
08/05/2023 14:15:00	32.62
08/05/2023 14:20:00	32.62
08/05/2023 14:25:00	32.62
08/05/2023 14:30:00	32.62
08/05/2023 14:35:00	32.62

River Water Level Data
Neponset River, Hyde Park, MA
March 30 - October 6, 2023

Date & Time (UTC)	Water Level (NAVD88, ft)
08/05/2023 14:40:00	32.62
08/05/2023 14:45:00	32.62
08/05/2023 14:50:00	32.62
08/05/2023 14:55:00	32.62
08/05/2023 15:00:00	32.62
08/05/2023 15:05:00	32.62
08/05/2023 15:10:00	32.62
08/05/2023 15:15:00	32.62
08/05/2023 15:20:00	32.62
08/05/2023 15:25:00	32.62
08/05/2023 15:30:00	32.62
08/05/2023 15:35:00	32.62
08/05/2023 15:40:00	32.62
08/05/2023 15:45:00	32.62
08/05/2023 15:50:00	32.62
08/05/2023 15:55:00	32.62
08/05/2023 16:00:00	32.62
08/05/2023 16:05:00	32.62
08/05/2023 16:10:00	32.62
08/05/2023 16:15:00	32.62
08/05/2023 16:20:00	32.62
08/05/2023 16:25:00	32.62
08/05/2023 16:30:00	32.62
08/05/2023 16:35:00	32.62
08/05/2023 16:40:00	32.62
08/05/2023 16:45:00	32.62
08/05/2023 16:50:00	32.62
08/05/2023 16:55:00	32.62
08/05/2023 17:00:00	32.62
08/05/2023 17:05:00	32.62
08/05/2023 17:10:00	32.62
08/05/2023 17:15:00	32.62
08/05/2023 17:20:00	32.62
08/05/2023 17:25:00	32.62
08/05/2023 17:30:00	32.62
08/05/2023 17:35:00	32.62
08/05/2023 17:40:00	32.62
08/05/2023 17:45:00	32.62
08/05/2023 17:50:00	32.62
08/05/2023 17:55:00	32.62
08/05/2023 18:00:00	32.62

River Water Level Data
Neponset River, Hyde Park, MA
March 30 - October 6, 2023

Date & Time (UTC)	Water Level (NAVD88, ft)
08/05/2023 18:05:00	32.62
08/05/2023 18:10:00	32.62
08/05/2023 18:15:00	32.62
08/05/2023 18:20:00	32.62
08/05/2023 18:25:00	32.62
08/05/2023 18:30:00	32.62
08/05/2023 18:35:00	32.62
08/05/2023 18:40:00	32.62
08/05/2023 18:45:00	32.62
08/05/2023 18:50:00	32.62
08/05/2023 18:55:00	32.62
08/05/2023 19:00:00	32.62
08/05/2023 19:05:00	32.62
08/05/2023 19:10:00	32.62
08/05/2023 19:15:00	32.62
08/05/2023 19:20:00	32.62
08/05/2023 19:25:00	32.62
08/05/2023 19:30:00	32.62
08/05/2023 19:35:00	32.62
08/05/2023 19:40:00	32.62
08/05/2023 19:45:00	32.62
08/05/2023 19:50:00	32.62
08/05/2023 19:55:00	32.62
08/05/2023 20:00:00	32.62
08/05/2023 20:05:00	32.62
08/05/2023 20:10:00	32.62
08/05/2023 20:15:00	32.60
08/05/2023 20:20:00	32.62
08/05/2023 20:25:00	32.62
08/05/2023 20:30:00	32.62
08/05/2023 20:35:00	32.62
08/05/2023 20:40:00	32.62
08/05/2023 20:45:00	32.60
08/05/2023 20:50:00	32.62
08/05/2023 20:55:00	32.62
08/05/2023 21:00:00	32.62
08/05/2023 21:05:00	32.62
08/05/2023 21:10:00	32.60
08/05/2023 21:15:00	32.62
08/05/2023 21:20:00	32.62
08/05/2023 21:25:00	32.62

River Water Level Data
Neponset River, Hyde Park, MA
March 30 - October 6, 2023

Date & Time (UTC)	Water Level (NAVD88, ft)
08/05/2023 21:30:00	32.62
08/05/2023 21:35:00	32.62
08/05/2023 21:40:00	32.62
08/05/2023 21:45:00	32.62
08/05/2023 21:50:00	32.60
08/05/2023 21:55:00	32.62
08/05/2023 22:00:00	32.60
08/05/2023 22:05:00	32.62
08/05/2023 22:10:00	32.62
08/05/2023 22:15:00	32.60
08/05/2023 22:20:00	32.62
08/05/2023 22:25:00	32.62
08/05/2023 22:30:00	32.60
08/05/2023 22:35:00	32.62
08/05/2023 22:40:00	32.62
08/05/2023 22:45:00	32.60
08/05/2023 22:50:00	32.62
08/05/2023 22:55:00	32.60
08/05/2023 23:00:00	32.60
08/05/2023 23:05:00	32.60
08/05/2023 23:10:00	32.60
08/05/2023 23:15:00	32.62
08/05/2023 23:20:00	32.60
08/05/2023 23:25:00	32.60
08/05/2023 23:30:00	32.60
08/05/2023 23:35:00	32.60
08/05/2023 23:40:00	32.60
08/05/2023 23:45:00	32.60
08/05/2023 23:50:00	32.60
08/05/2023 23:55:00	32.60
08/06/2023 00:00:00	32.60
08/06/2023 00:05:00	32.60
08/06/2023 00:10:00	32.60
08/06/2023 00:15:00	32.60
08/06/2023 00:20:00	32.60
08/06/2023 00:25:00	32.60
08/06/2023 00:30:00	32.60
08/06/2023 00:35:00	32.60
08/06/2023 00:40:00	32.60
08/06/2023 00:45:00	32.60
08/06/2023 00:50:00	32.60

River Water Level Data
Neponset River, Hyde Park, MA
March 30 - October 6, 2023

Date & Time (UTC)	Water Level (NAVD88, ft)
08/06/2023 00:55:00	32.60
08/06/2023 01:00:00	32.60
08/06/2023 01:05:00	32.60
08/06/2023 01:10:00	32.60
08/06/2023 01:15:00	32.60
08/06/2023 01:20:00	32.60
08/06/2023 01:25:00	32.60
08/06/2023 01:30:00	32.60
08/06/2023 01:35:00	32.60
08/06/2023 01:40:00	32.60
08/06/2023 01:45:00	32.60
08/06/2023 01:50:00	32.60
08/06/2023 01:55:00	32.60
08/06/2023 02:00:00	32.60
08/06/2023 02:05:00	32.60
08/06/2023 02:10:00	32.60
08/06/2023 02:15:00	32.60
08/06/2023 02:20:00	32.60
08/06/2023 02:25:00	32.60
08/06/2023 02:30:00	32.60
08/06/2023 02:35:00	32.60
08/06/2023 02:40:00	32.60
08/06/2023 02:45:00	32.60
08/06/2023 02:50:00	32.60
08/06/2023 02:55:00	32.60
08/06/2023 03:00:00	32.60
08/06/2023 03:05:00	32.60
08/06/2023 03:10:00	32.60
08/06/2023 03:15:00	32.60
08/06/2023 03:20:00	32.60
08/06/2023 03:25:00	32.60
08/06/2023 03:30:00	32.60
08/06/2023 03:35:00	32.60
08/06/2023 03:40:00	32.60
08/06/2023 03:45:00	32.60
08/06/2023 03:50:00	32.60
08/06/2023 03:55:00	32.60
08/06/2023 04:00:00	32.60
08/06/2023 04:05:00	32.60
08/06/2023 04:10:00	32.60
08/06/2023 04:15:00	32.60

River Water Level Data
Neponset River, Hyde Park, MA
March 30 - October 6, 2023

Date & Time (UTC)	Water Level (NAVD88, ft)
08/06/2023 04:20:00	32.60
08/06/2023 04:25:00	32.60
08/06/2023 04:30:00	32.60
08/06/2023 04:35:00	32.60
08/06/2023 04:40:00	32.60
08/06/2023 04:45:00	32.60
08/06/2023 04:50:00	32.60
08/06/2023 04:55:00	32.60
08/06/2023 05:00:00	32.58
08/06/2023 05:05:00	32.60
08/06/2023 05:10:00	32.60
08/06/2023 05:15:00	32.58
08/06/2023 05:20:00	32.60
08/06/2023 05:25:00	32.58
08/06/2023 05:30:00	32.58
08/06/2023 05:35:00	32.60
08/06/2023 05:40:00	32.58
08/06/2023 05:45:00	32.58
08/06/2023 05:50:00	32.58
08/06/2023 05:55:00	32.58
08/06/2023 06:00:00	32.58
08/06/2023 06:05:00	32.60
08/06/2023 06:10:00	32.58
08/06/2023 06:15:00	32.58
08/06/2023 06:20:00	32.58
08/06/2023 06:25:00	32.58
08/06/2023 06:30:00	32.58
08/06/2023 06:35:00	32.58
08/06/2023 06:40:00	32.58
08/06/2023 06:45:00	32.58
08/06/2023 06:50:00	32.58
08/06/2023 06:55:00	32.58
08/06/2023 07:00:00	32.58
08/06/2023 07:05:00	32.58
08/06/2023 07:10:00	32.58
08/06/2023 07:15:00	32.58
08/06/2023 07:20:00	32.58
08/06/2023 07:25:00	32.58
08/06/2023 07:30:00	32.58
08/06/2023 07:35:00	32.58
08/06/2023 07:40:00	32.58

River Water Level Data
Neponset River, Hyde Park, MA
March 30 - October 6, 2023

Date & Time (UTC)	Water Level (NAVD88, ft)
08/06/2023 07:45:00	32.58
08/06/2023 07:50:00	32.58
08/06/2023 07:55:00	32.58
08/06/2023 08:00:00	32.58
08/06/2023 08:05:00	32.58
08/06/2023 08:10:00	32.58
08/06/2023 08:15:00	32.58
08/06/2023 08:20:00	32.58
08/06/2023 08:25:00	32.58
08/06/2023 08:30:00	32.58
08/06/2023 08:35:00	32.58
08/06/2023 08:40:00	32.58
08/06/2023 08:45:00	32.58
08/06/2023 08:50:00	32.58
08/06/2023 08:55:00	32.58
08/06/2023 09:00:00	32.58
08/06/2023 09:05:00	32.58
08/06/2023 09:10:00	32.58
08/06/2023 09:15:00	32.58
08/06/2023 09:20:00	32.58
08/06/2023 09:25:00	32.58
08/06/2023 09:30:00	32.58
08/06/2023 09:35:00	32.58
08/06/2023 09:40:00	32.58
08/06/2023 09:45:00	32.58
08/06/2023 09:50:00	32.58
08/06/2023 09:55:00	32.58
08/06/2023 10:00:00	32.58
08/06/2023 10:05:00	32.58
08/06/2023 10:10:00	32.58
08/06/2023 10:15:00	32.58
08/06/2023 10:20:00	32.58
08/06/2023 10:25:00	32.58
08/06/2023 10:30:00	32.58
08/06/2023 10:35:00	32.58
08/06/2023 10:40:00	32.58
08/06/2023 10:45:00	32.58
08/06/2023 10:50:00	32.58
08/06/2023 10:55:00	32.58
08/06/2023 11:00:00	32.58
08/06/2023 11:05:00	32.58

River Water Level Data
Neponset River, Hyde Park, MA
March 30 - October 6, 2023

Date & Time (UTC)	Water Level (NAVD88, ft)
08/06/2023 11:10:00	32.58
08/06/2023 11:15:00	32.58
08/06/2023 11:20:00	32.58
08/06/2023 11:25:00	32.58
08/06/2023 11:30:00	32.58
08/06/2023 11:35:00	32.55
08/06/2023 11:40:00	32.55
08/06/2023 11:45:00	32.58
08/06/2023 11:50:00	32.58
08/06/2023 11:55:00	32.58
08/06/2023 12:00:00	32.58
08/06/2023 12:05:00	32.58
08/06/2023 12:10:00	32.58
08/06/2023 12:15:00	32.58
08/06/2023 12:20:00	32.58
08/06/2023 12:25:00	32.58
08/06/2023 12:30:00	32.58
08/06/2023 12:35:00	32.58
08/06/2023 12:40:00	32.58
08/06/2023 12:45:00	32.58
08/06/2023 12:50:00	32.58
08/06/2023 12:55:00	32.58
08/06/2023 13:00:00	32.58
08/06/2023 13:05:00	32.58
08/06/2023 13:10:00	32.58
08/06/2023 13:15:00	32.58
08/06/2023 13:20:00	32.58
08/06/2023 13:25:00	32.58
08/06/2023 13:30:00	32.58
08/06/2023 13:35:00	32.58
08/06/2023 13:40:00	32.58
08/06/2023 13:45:00	32.58
08/06/2023 13:50:00	32.58
08/06/2023 13:55:00	32.55
08/06/2023 14:00:00	32.58
08/06/2023 14:05:00	32.58
08/06/2023 14:10:00	32.58
08/06/2023 14:15:00	32.58
08/06/2023 14:20:00	32.55
08/06/2023 14:25:00	32.55
08/06/2023 14:30:00	32.55

River Water Level Data
Neponset River, Hyde Park, MA
March 30 - October 6, 2023

Date & Time (UTC)	Water Level (NAVD88, ft)
08/06/2023 14:35:00	32.58
08/06/2023 14:40:00	32.55
08/06/2023 14:45:00	32.55
08/06/2023 14:50:00	32.55
08/06/2023 14:55:00	32.55
08/06/2023 15:00:00	32.55
08/06/2023 15:05:00	32.55
08/06/2023 15:10:00	32.55
08/06/2023 15:15:00	32.55
08/06/2023 15:20:00	32.55
08/06/2023 15:25:00	32.55
08/06/2023 15:30:00	32.55
08/06/2023 15:35:00	32.55
08/06/2023 15:40:00	32.55
08/06/2023 15:45:00	32.55
08/06/2023 15:50:00	32.55
08/06/2023 15:55:00	32.55
08/06/2023 16:00:00	32.55
08/06/2023 16:05:00	32.55
08/06/2023 16:10:00	32.55
08/06/2023 16:15:00	32.55
08/06/2023 16:20:00	32.55
08/06/2023 16:25:00	32.55
08/06/2023 16:30:00	32.55
08/06/2023 16:35:00	32.55
08/06/2023 16:40:00	32.55
08/06/2023 16:45:00	32.55
08/06/2023 16:50:00	32.55
08/06/2023 16:55:00	32.55
08/06/2023 17:00:00	32.55
08/06/2023 17:05:00	32.55
08/06/2023 17:10:00	32.55
08/06/2023 17:15:00	32.55
08/06/2023 17:20:00	32.55
08/06/2023 17:25:00	32.55
08/06/2023 17:30:00	32.55
08/06/2023 17:35:00	32.55
08/06/2023 17:40:00	32.55
08/06/2023 17:45:00	32.55
08/06/2023 17:50:00	32.55
08/06/2023 17:55:00	32.55

River Water Level Data
Neponset River, Hyde Park, MA
March 30 - October 6, 2023

Date & Time (UTC)	Water Level (NAVD88, ft)
08/06/2023 18:00:00	32.55
08/06/2023 18:05:00	32.55
08/06/2023 18:10:00	32.55
08/06/2023 18:15:00	32.55
08/06/2023 18:20:00	32.55
08/06/2023 18:25:00	32.55
08/06/2023 18:30:00	32.55
08/06/2023 18:35:00	32.55
08/06/2023 18:40:00	32.55
08/06/2023 18:45:00	32.55
08/06/2023 18:50:00	32.55
08/06/2023 18:55:00	32.55
08/06/2023 19:00:00	32.55
08/06/2023 19:05:00	32.55
08/06/2023 19:10:00	32.55
08/06/2023 19:15:00	32.55
08/06/2023 19:20:00	32.53
08/06/2023 19:25:00	32.55
08/06/2023 19:30:00	32.55
08/06/2023 19:35:00	32.53
08/06/2023 19:40:00	32.53
08/06/2023 19:45:00	32.55
08/06/2023 19:50:00	32.53
08/06/2023 19:55:00	32.55
08/06/2023 20:00:00	32.53
08/06/2023 20:05:00	32.53
08/06/2023 20:10:00	32.55
08/06/2023 20:15:00	32.55
08/06/2023 20:20:00	32.53
08/06/2023 20:25:00	32.53
08/06/2023 20:30:00	32.53
08/06/2023 20:35:00	32.53
08/06/2023 20:40:00	32.53
08/06/2023 20:45:00	32.53
08/06/2023 20:50:00	32.55
08/06/2023 20:55:00	32.53
08/06/2023 21:00:00	32.53
08/06/2023 21:05:00	32.53
08/06/2023 21:10:00	32.53
08/06/2023 21:15:00	32.53
08/06/2023 21:20:00	32.53

River Water Level Data
Neponset River, Hyde Park, MA
March 30 - October 6, 2023

Date & Time (UTC)	Water Level (NAVD88, ft)
08/06/2023 21:25:00	32.53
08/06/2023 21:30:00	32.53
08/06/2023 21:35:00	32.53
08/06/2023 21:40:00	32.53
08/06/2023 21:45:00	32.53
08/06/2023 21:50:00	32.53
08/06/2023 21:55:00	32.53
08/06/2023 22:00:00	32.53
08/06/2023 22:05:00	32.53
08/06/2023 22:10:00	32.53
08/06/2023 22:15:00	32.53
08/06/2023 22:20:00	32.53
08/06/2023 22:25:00	32.53
08/06/2023 22:30:00	32.53
08/06/2023 22:35:00	32.53
08/06/2023 22:40:00	32.53
08/06/2023 22:45:00	32.53
08/06/2023 22:50:00	32.53
08/06/2023 22:55:00	32.53
08/06/2023 23:00:00	32.53
08/06/2023 23:05:00	32.53
08/06/2023 23:10:00	32.53
08/06/2023 23:15:00	32.53
08/06/2023 23:20:00	32.53
08/06/2023 23:25:00	32.53
08/06/2023 23:30:00	32.53
08/06/2023 23:35:00	32.53
08/06/2023 23:40:00	32.53
08/06/2023 23:45:00	32.53
08/06/2023 23:50:00	32.53
08/06/2023 23:55:00	32.53
08/07/2023 00:00:00	32.53
08/07/2023 00:05:00	32.53
08/07/2023 00:10:00	32.53
08/07/2023 00:15:00	32.53
08/07/2023 00:20:00	32.53
08/07/2023 00:25:00	32.53
08/07/2023 00:30:00	32.53
08/07/2023 00:35:00	32.51
08/07/2023 00:40:00	32.53
08/07/2023 00:45:00	32.51

River Water Level Data
Neponset River, Hyde Park, MA
March 30 - October 6, 2023

Date & Time (UTC)	Water Level (NAVD88, ft)
08/07/2023 00:50:00	32.53
08/07/2023 00:55:00	32.53
08/07/2023 01:00:00	32.53
08/07/2023 01:05:00	32.53
08/07/2023 01:10:00	32.53
08/07/2023 01:15:00	32.53
08/07/2023 01:20:00	32.51
08/07/2023 01:25:00	32.53
08/07/2023 01:30:00	32.51
08/07/2023 01:35:00	32.51
08/07/2023 01:40:00	32.53
08/07/2023 01:45:00	32.51
08/07/2023 01:50:00	32.51
08/07/2023 01:55:00	32.51
08/07/2023 02:00:00	32.51
08/07/2023 02:05:00	32.51
08/07/2023 02:10:00	32.51
08/07/2023 02:15:00	32.51
08/07/2023 02:20:00	32.51
08/07/2023 02:25:00	32.51
08/07/2023 02:30:00	32.51
08/07/2023 02:35:00	32.51
08/07/2023 02:40:00	32.51
08/07/2023 02:45:00	32.51
08/07/2023 02:50:00	32.51
08/07/2023 02:55:00	32.51
08/07/2023 03:00:00	32.51
08/07/2023 03:05:00	32.51
08/07/2023 03:10:00	32.51
08/07/2023 03:15:00	32.51
08/07/2023 03:20:00	32.51
08/07/2023 03:25:00	32.51
08/07/2023 03:30:00	32.51
08/07/2023 03:35:00	32.51
08/07/2023 03:40:00	32.51
08/07/2023 03:45:00	32.51
08/07/2023 03:50:00	32.51
08/07/2023 03:55:00	32.51
08/07/2023 04:00:00	32.51
08/07/2023 04:05:00	32.51
08/07/2023 04:10:00	32.51

River Water Level Data
Neponset River, Hyde Park, MA
March 30 - October 6, 2023

Date & Time (UTC)	Water Level (NAVD88, ft)
08/07/2023 04:15:00	32.51
08/07/2023 04:20:00	32.51
08/07/2023 04:25:00	32.51
08/07/2023 04:30:00	32.51
08/07/2023 04:35:00	32.51
08/07/2023 04:40:00	32.51
08/07/2023 04:45:00	32.51
08/07/2023 04:50:00	32.51
08/07/2023 04:55:00	32.51
08/07/2023 05:00:00	32.51
08/07/2023 05:05:00	32.51
08/07/2023 05:10:00	32.51
08/07/2023 05:15:00	32.51
08/07/2023 05:20:00	32.51
08/07/2023 05:25:00	32.51
08/07/2023 05:30:00	32.51
08/07/2023 05:35:00	32.51
08/07/2023 05:40:00	32.51
08/07/2023 05:45:00	32.51
08/07/2023 05:50:00	32.51
08/07/2023 05:55:00	32.51
08/07/2023 06:00:00	32.51
08/07/2023 06:05:00	32.51
08/07/2023 06:10:00	32.51
08/07/2023 06:15:00	32.51
08/07/2023 06:20:00	32.51
08/07/2023 06:25:00	32.48
08/07/2023 06:30:00	32.51
08/07/2023 06:35:00	32.48
08/07/2023 06:40:00	32.51
08/07/2023 06:45:00	32.51
08/07/2023 06:50:00	32.51
08/07/2023 06:55:00	32.51
08/07/2023 07:00:00	32.48
08/07/2023 07:05:00	32.51
08/07/2023 07:10:00	32.51
08/07/2023 07:15:00	32.51
08/07/2023 07:20:00	32.51
08/07/2023 07:25:00	32.48
08/07/2023 07:30:00	32.51
08/07/2023 07:35:00	32.51

River Water Level Data
Neponset River, Hyde Park, MA
March 30 - October 6, 2023

Date & Time (UTC)	Water Level (NAVD88, ft)
08/07/2023 07:40:00	32.51
08/07/2023 07:45:00	32.48
08/07/2023 07:50:00	32.51
08/07/2023 07:55:00	32.51
08/07/2023 08:00:00	32.48
08/07/2023 08:05:00	32.51
08/07/2023 08:10:00	32.48
08/07/2023 08:15:00	32.48
08/07/2023 08:20:00	32.51
08/07/2023 08:25:00	32.48
08/07/2023 08:30:00	32.48
08/07/2023 08:35:00	32.51
08/07/2023 08:40:00	32.48
08/07/2023 08:45:00	32.48
08/07/2023 08:50:00	32.48
08/07/2023 08:55:00	32.48
08/07/2023 09:00:00	32.48
08/07/2023 09:05:00	32.48
08/07/2023 09:10:00	32.51
08/07/2023 09:15:00	32.48
08/07/2023 09:20:00	32.48
08/07/2023 09:25:00	32.48
08/07/2023 09:30:00	32.48
08/07/2023 09:35:00	32.48
08/07/2023 09:40:00	32.48
08/07/2023 09:45:00	32.48
08/07/2023 09:50:00	32.48
08/07/2023 09:55:00	32.48
08/07/2023 10:00:00	32.48
08/07/2023 10:05:00	32.48
08/07/2023 10:10:00	32.48
08/07/2023 10:15:00	32.48
08/07/2023 10:20:00	32.48
08/07/2023 10:25:00	32.48
08/07/2023 10:30:00	32.48
08/07/2023 10:35:00	32.48
08/07/2023 10:40:00	32.48
08/07/2023 10:45:00	32.48
08/07/2023 10:50:00	32.48
08/07/2023 10:55:00	32.48
08/07/2023 11:00:00	32.48

River Water Level Data
Neponset River, Hyde Park, MA
March 30 - October 6, 2023

Date & Time (UTC)	Water Level (NAVD88, ft)
08/07/2023 11:05:00	32.48
08/07/2023 11:10:00	32.48
08/07/2023 11:15:00	32.48
08/07/2023 11:20:00	32.48
08/07/2023 11:25:00	32.48
08/07/2023 11:30:00	32.48
08/07/2023 11:35:00	32.48
08/07/2023 11:40:00	32.48
08/07/2023 11:45:00	32.48
08/07/2023 11:50:00	32.48
08/07/2023 11:55:00	32.48
08/07/2023 12:00:00	32.48
08/07/2023 12:05:00	32.48
08/07/2023 12:10:00	32.48
08/07/2023 12:15:00	32.48
08/07/2023 12:20:00	32.48
08/07/2023 12:25:00	32.48
08/07/2023 12:30:00	32.48
08/07/2023 12:35:00	32.48
08/07/2023 12:40:00	32.48
08/07/2023 12:45:00	32.48
08/07/2023 12:50:00	32.48
08/07/2023 12:55:00	32.48
08/07/2023 13:00:00	32.48
08/07/2023 13:05:00	32.48
08/07/2023 13:10:00	32.48
08/07/2023 13:15:00	32.48
08/07/2023 13:20:00	32.48
08/07/2023 13:25:00	32.48
08/07/2023 13:30:00	32.48
08/07/2023 13:35:00	32.48
08/07/2023 13:40:00	32.48
08/07/2023 13:45:00	32.48
08/07/2023 13:50:00	32.48
08/07/2023 13:55:00	32.48
08/07/2023 14:00:00	32.48
08/07/2023 14:05:00	32.48
08/07/2023 14:10:00	32.48
08/07/2023 14:15:00	32.48
08/07/2023 14:20:00	32.48
08/07/2023 14:25:00	32.48

River Water Level Data
Neponset River, Hyde Park, MA
March 30 - October 6, 2023

Date & Time (UTC)	Water Level (NAVD88, ft)
08/07/2023 14:30:00	32.48
08/07/2023 14:35:00	32.48
08/07/2023 14:40:00	32.48
08/07/2023 14:45:00	32.48
08/07/2023 14:50:00	32.48
08/07/2023 14:55:00	32.48
08/07/2023 15:00:00	32.48
08/07/2023 15:05:00	32.48
08/07/2023 15:10:00	32.48
08/07/2023 15:15:00	32.48
08/07/2023 15:20:00	32.48
08/07/2023 15:25:00	32.48
08/07/2023 15:30:00	32.48
08/07/2023 15:35:00	32.48
08/07/2023 15:40:00	32.48
08/07/2023 15:45:00	32.48
08/07/2023 15:50:00	32.48
08/07/2023 15:55:00	32.46
08/07/2023 16:00:00	32.48
08/07/2023 16:05:00	32.48
08/07/2023 16:10:00	32.48
08/07/2023 16:15:00	32.48
08/07/2023 16:20:00	32.46
08/07/2023 16:25:00	32.46
08/07/2023 16:30:00	32.48
08/07/2023 16:35:00	32.46
08/07/2023 16:40:00	32.48
08/07/2023 16:45:00	32.48
08/07/2023 16:50:00	32.46
08/07/2023 16:55:00	32.48
08/07/2023 17:00:00	32.46
08/07/2023 17:05:00	32.46
08/07/2023 17:10:00	32.46
08/07/2023 17:15:00	32.46
08/07/2023 17:20:00	32.48
08/07/2023 17:25:00	32.46
08/07/2023 17:30:00	32.48
08/07/2023 17:35:00	32.48
08/07/2023 17:40:00	32.48
08/07/2023 17:45:00	32.48
08/07/2023 17:50:00	32.46

River Water Level Data
Neponset River, Hyde Park, MA
March 30 - October 6, 2023

Date & Time (UTC)	Water Level (NAVD88, ft)
08/07/2023 17:55:00	32.46
08/07/2023 18:00:00	32.48
08/07/2023 18:05:00	32.46
08/07/2023 18:10:00	32.46
08/07/2023 18:15:00	32.46
08/07/2023 18:20:00	32.46
08/07/2023 18:25:00	32.46
08/07/2023 18:30:00	32.46
08/07/2023 18:35:00	32.46
08/07/2023 18:40:00	32.46
08/07/2023 18:45:00	32.46
08/07/2023 18:50:00	32.46
08/07/2023 18:55:00	32.46
08/07/2023 19:00:00	32.46
08/07/2023 19:05:00	32.46
08/07/2023 19:10:00	32.46
08/07/2023 19:15:00	32.46
08/07/2023 19:20:00	32.46
08/07/2023 19:25:00	32.46
08/07/2023 19:30:00	32.46
08/07/2023 19:35:00	32.46
08/07/2023 19:40:00	32.46
08/07/2023 19:45:00	32.46
08/07/2023 19:50:00	32.46
08/07/2023 19:55:00	32.46
08/07/2023 20:00:00	32.46
08/07/2023 20:05:00	32.46
08/07/2023 20:10:00	32.46
08/07/2023 20:15:00	32.46
08/07/2023 20:20:00	32.46
08/07/2023 20:25:00	32.46
08/07/2023 20:30:00	32.46
08/07/2023 20:35:00	32.46
08/07/2023 20:40:00	32.46
08/07/2023 20:45:00	32.46
08/07/2023 20:50:00	32.46
08/07/2023 20:55:00	32.46
08/07/2023 21:00:00	32.46
08/07/2023 21:05:00	32.46
08/07/2023 21:10:00	32.46
08/07/2023 21:15:00	32.46

River Water Level Data
Neponset River, Hyde Park, MA
March 30 - October 6, 2023

Date & Time (UTC)	Water Level (NAVD88, ft)
08/07/2023 21:20:00	32.46
08/07/2023 21:25:00	32.46
08/07/2023 21:30:00	32.46
08/07/2023 21:35:00	32.46
08/07/2023 21:40:00	32.46
08/07/2023 21:45:00	32.46
08/07/2023 21:50:00	32.46
08/07/2023 21:55:00	32.46
08/07/2023 22:00:00	32.46
08/07/2023 22:05:00	32.46
08/07/2023 22:10:00	32.46
08/07/2023 22:15:00	32.46
08/07/2023 22:20:00	32.46
08/07/2023 22:25:00	32.46
08/07/2023 22:30:00	32.46
08/07/2023 22:35:00	32.46
08/07/2023 22:40:00	32.46
08/07/2023 22:45:00	32.46
08/07/2023 22:50:00	32.46
08/07/2023 22:55:00	32.46
08/07/2023 23:00:00	32.46
08/07/2023 23:05:00	32.46
08/07/2023 23:10:00	32.46
08/07/2023 23:15:00	32.46
08/07/2023 23:20:00	32.46
08/07/2023 23:25:00	32.46
08/07/2023 23:30:00	32.46
08/07/2023 23:35:00	32.46
08/07/2023 23:40:00	32.46
08/07/2023 23:45:00	32.46
08/07/2023 23:50:00	32.46
08/07/2023 23:55:00	32.46
08/08/2023 00:00:00	32.46
08/08/2023 00:05:00	32.46
08/08/2023 00:10:00	32.46
08/08/2023 00:15:00	32.46
08/08/2023 00:20:00	32.46
08/08/2023 00:25:00	32.46
08/08/2023 00:30:00	32.46
08/08/2023 00:35:00	32.46
08/08/2023 00:40:00	32.46

River Water Level Data
Neponset River, Hyde Park, MA
March 30 - October 6, 2023

Date & Time (UTC)	Water Level (NAVD88, ft)
08/08/2023 00:45:00	32.46
08/08/2023 00:50:00	32.46
08/08/2023 00:55:00	32.46
08/08/2023 01:00:00	32.46
08/08/2023 01:05:00	32.46
08/08/2023 01:10:00	32.46
08/08/2023 01:15:00	32.46
08/08/2023 01:20:00	32.46
08/08/2023 01:25:00	32.46
08/08/2023 01:30:00	32.46
08/08/2023 01:35:00	32.46
08/08/2023 01:40:00	32.46
08/08/2023 01:45:00	32.46
08/08/2023 01:50:00	32.46
08/08/2023 01:55:00	32.46
08/08/2023 02:00:00	32.46
08/08/2023 02:05:00	32.46
08/08/2023 02:10:00	32.46
08/08/2023 02:15:00	32.46
08/08/2023 02:20:00	32.46
08/08/2023 02:25:00	32.46
08/08/2023 02:30:00	32.46
08/08/2023 02:35:00	32.46
08/08/2023 02:40:00	32.46
08/08/2023 02:45:00	32.46
08/08/2023 02:50:00	32.46
08/08/2023 02:55:00	32.46
08/08/2023 03:00:00	32.46
08/08/2023 03:05:00	32.46
08/08/2023 03:10:00	32.46
08/08/2023 03:15:00	32.46
08/08/2023 03:20:00	32.46
08/08/2023 03:25:00	32.46
08/08/2023 03:30:00	32.46
08/08/2023 03:35:00	32.46
08/08/2023 03:40:00	32.46
08/08/2023 03:45:00	32.46
08/08/2023 03:50:00	32.46
08/08/2023 03:55:00	32.46
08/08/2023 04:00:00	32.46
08/08/2023 04:05:00	32.46

River Water Level Data
Neponset River, Hyde Park, MA
March 30 - October 6, 2023

Date & Time (UTC)	Water Level (NAVD88, ft)
08/08/2023 04:10:00	32.46
08/08/2023 04:15:00	32.46
08/08/2023 04:20:00	32.46
08/08/2023 04:25:00	32.46
08/08/2023 04:30:00	32.46
08/08/2023 04:35:00	32.46
08/08/2023 04:40:00	32.46
08/08/2023 04:45:00	32.46
08/08/2023 04:50:00	32.46
08/08/2023 04:55:00	32.46
08/08/2023 05:00:00	32.46
08/08/2023 05:05:00	32.46
08/08/2023 05:10:00	32.46
08/08/2023 05:15:00	32.46
08/08/2023 05:20:00	32.46
08/08/2023 05:25:00	32.46
08/08/2023 05:30:00	32.46
08/08/2023 05:35:00	32.46
08/08/2023 05:40:00	32.46
08/08/2023 05:45:00	32.46
08/08/2023 05:50:00	32.46
08/08/2023 05:55:00	32.46
08/08/2023 06:00:00	32.46
08/08/2023 06:05:00	32.46
08/08/2023 06:10:00	32.46
08/08/2023 06:15:00	32.46
08/08/2023 06:20:00	32.46
08/08/2023 06:25:00	32.46
08/08/2023 06:30:00	32.46
08/08/2023 06:35:00	32.46
08/08/2023 06:40:00	32.46
08/08/2023 06:45:00	32.46
08/08/2023 06:50:00	32.46
08/08/2023 06:55:00	32.46
08/08/2023 07:00:00	32.46
08/08/2023 07:05:00	32.46
08/08/2023 07:10:00	32.46
08/08/2023 07:15:00	32.46
08/08/2023 07:20:00	32.46
08/08/2023 07:25:00	32.46
08/08/2023 07:30:00	32.46

River Water Level Data
Neponset River, Hyde Park, MA
March 30 - October 6, 2023

Date & Time (UTC)	Water Level (NAVD88, ft)
08/08/2023 07:35:00	32.46
08/08/2023 07:40:00	32.46
08/08/2023 07:45:00	32.46
08/08/2023 07:50:00	32.46
08/08/2023 07:55:00	32.46
08/08/2023 08:00:00	32.46
08/08/2023 08:05:00	32.46
08/08/2023 08:10:00	32.46
08/08/2023 08:15:00	32.46
08/08/2023 08:20:00	32.46
08/08/2023 08:25:00	32.46
08/08/2023 08:30:00	32.46
08/08/2023 08:35:00	32.46
08/08/2023 08:40:00	32.46
08/08/2023 08:45:00	32.46
08/08/2023 08:50:00	32.46
08/08/2023 08:55:00	32.46
08/08/2023 09:00:00	32.46
08/08/2023 09:05:00	32.46
08/08/2023 09:10:00	32.46
08/08/2023 09:15:00	32.46
08/08/2023 09:20:00	32.46
08/08/2023 09:25:00	32.46
08/08/2023 09:30:00	32.46
08/08/2023 09:35:00	32.46
08/08/2023 09:40:00	32.46
08/08/2023 09:45:00	32.46
08/08/2023 09:50:00	32.46
08/08/2023 09:55:00	32.46
08/08/2023 10:00:00	32.46
08/08/2023 10:05:00	32.46
08/08/2023 10:10:00	32.46
08/08/2023 10:15:00	32.46
08/08/2023 10:20:00	32.46
08/08/2023 10:25:00	32.46
08/08/2023 10:30:00	32.46
08/08/2023 10:35:00	32.46
08/08/2023 10:40:00	32.46
08/08/2023 10:45:00	32.46
08/08/2023 10:50:00	32.46
08/08/2023 10:55:00	32.46

River Water Level Data
Neponset River, Hyde Park, MA
March 30 - October 6, 2023

Date & Time (UTC)	Water Level (NAVD88, ft)
08/08/2023 11:00:00	32.46
08/08/2023 11:05:00	32.46
08/08/2023 11:10:00	32.46
08/08/2023 11:15:00	32.46
08/08/2023 11:20:00	32.46
08/08/2023 11:25:00	32.46
08/08/2023 11:30:00	32.46
08/08/2023 11:35:00	32.46
08/08/2023 11:40:00	32.46
08/08/2023 11:45:00	32.46
08/08/2023 11:50:00	32.46
08/08/2023 11:55:00	32.46
08/08/2023 12:00:00	32.46
08/08/2023 12:05:00	32.46
08/08/2023 12:10:00	32.46
08/08/2023 12:15:00	32.46
08/08/2023 12:20:00	32.46
08/08/2023 12:25:00	32.46
08/08/2023 12:30:00	32.46
08/08/2023 12:35:00	32.46
08/08/2023 12:40:00	32.46
08/08/2023 12:45:00	32.46
08/08/2023 12:50:00	32.46
08/08/2023 12:55:00	32.46
08/08/2023 13:00:00	32.46
08/08/2023 13:05:00	32.46
08/08/2023 13:10:00	32.46
08/08/2023 13:15:00	32.46
08/08/2023 13:20:00	32.46
08/08/2023 13:25:00	32.46
08/08/2023 13:30:00	32.46
08/08/2023 13:35:00	32.46
08/08/2023 13:40:00	32.46
08/08/2023 13:45:00	32.46
08/08/2023 13:50:00	32.46
08/08/2023 13:55:00	32.46
08/08/2023 14:00:00	32.46
08/08/2023 14:05:00	32.46
08/08/2023 14:10:00	32.46
08/08/2023 14:15:00	32.46
08/08/2023 14:20:00	32.46

River Water Level Data
Neponset River, Hyde Park, MA
March 30 - October 6, 2023

Date & Time (UTC)	Water Level (NAVD88, ft)
08/08/2023 14:25:00	32.48
08/08/2023 14:30:00	32.53
08/08/2023 14:35:00	32.58
08/08/2023 14:40:00	32.58
08/08/2023 14:45:00	32.60
08/08/2023 14:50:00	32.58
08/08/2023 14:55:00	32.58
08/08/2023 15:00:00	32.58
08/08/2023 15:05:00	32.58
08/08/2023 15:10:00	32.58
08/08/2023 15:15:00	32.58
08/08/2023 15:20:00	32.58
08/08/2023 15:25:00	32.58
08/08/2023 15:30:00	32.55
08/08/2023 15:35:00	32.55
08/08/2023 15:40:00	32.55
08/08/2023 15:45:00	32.58
08/08/2023 15:50:00	32.62
08/08/2023 15:55:00	32.76
08/08/2023 16:00:00	32.90
08/08/2023 16:05:00	32.99
08/08/2023 16:10:00	33.06
08/08/2023 16:15:00	33.11
08/08/2023 16:20:00	33.09
08/08/2023 16:25:00	33.06
08/08/2023 16:30:00	33.04
08/08/2023 16:35:00	33.04
08/08/2023 16:40:00	33.02
08/08/2023 16:45:00	32.99
08/08/2023 16:50:00	32.97
08/08/2023 16:55:00	32.95
08/08/2023 17:00:00	32.95
08/08/2023 17:05:00	32.92
08/08/2023 17:10:00	32.90
08/08/2023 17:15:00	32.90
08/08/2023 17:20:00	32.88
08/08/2023 17:25:00	32.85
08/08/2023 17:30:00	32.85
08/08/2023 17:35:00	32.83
08/08/2023 17:40:00	32.83
08/08/2023 17:45:00	32.83

River Water Level Data
Neponset River, Hyde Park, MA
March 30 - October 6, 2023

Date & Time (UTC)	Water Level (NAVD88, ft)
08/08/2023 17:50:00	32.83
08/08/2023 17:55:00	32.81
08/08/2023 18:00:00	32.81
08/08/2023 18:05:00	32.81
08/08/2023 18:10:00	32.78
08/08/2023 18:15:00	32.78
08/08/2023 18:20:00	32.78
08/08/2023 18:25:00	32.78
08/08/2023 18:30:00	32.79
08/08/2023 18:35:00	32.79
08/08/2023 18:40:00	32.79
08/08/2023 18:45:00	32.79
08/08/2023 18:50:00	32.76
08/08/2023 18:55:00	32.76
08/08/2023 19:00:00	32.76
08/08/2023 19:05:00	32.76
08/08/2023 19:10:00	32.76
08/08/2023 19:15:00	32.76
08/08/2023 19:20:00	32.76
08/08/2023 19:25:00	32.76
08/08/2023 19:30:00	32.76
08/08/2023 19:35:00	32.76
08/08/2023 19:40:00	32.79
08/08/2023 19:45:00	32.76
08/08/2023 19:50:00	32.79
08/08/2023 19:55:00	32.76
08/08/2023 20:00:00	32.79
08/08/2023 20:05:00	32.76
08/08/2023 20:10:00	32.79
08/08/2023 20:15:00	32.79
08/08/2023 20:20:00	32.79
08/08/2023 20:25:00	32.79
08/08/2023 20:30:00	32.79
08/08/2023 20:35:00	32.79
08/08/2023 20:40:00	32.81
08/08/2023 20:45:00	32.81
08/08/2023 20:50:00	32.81
08/08/2023 20:55:00	32.81
08/08/2023 21:00:00	32.81
08/08/2023 21:05:00	32.81
08/08/2023 21:10:00	32.81

River Water Level Data
Neponset River, Hyde Park, MA
March 30 - October 6, 2023

Date & Time (UTC)	Water Level (NAVD88, ft)
08/08/2023 21:15:00	32.83
08/08/2023 21:20:00	32.83
08/08/2023 21:25:00	32.83
08/08/2023 21:30:00	32.83
08/08/2023 21:35:00	32.83
08/08/2023 21:40:00	32.85
08/08/2023 21:45:00	32.85
08/08/2023 21:50:00	32.85
08/08/2023 21:55:00	32.85
08/08/2023 22:00:00	32.85
08/08/2023 22:05:00	32.85
08/08/2023 22:10:00	32.88
08/08/2023 22:15:00	32.88
08/08/2023 22:20:00	32.88
08/08/2023 22:25:00	32.88
08/08/2023 22:30:00	32.88
08/08/2023 22:35:00	32.88
08/08/2023 22:40:00	32.88
08/08/2023 22:45:00	32.88
08/08/2023 22:50:00	32.90
08/08/2023 22:55:00	32.90
08/08/2023 23:00:00	32.90
08/08/2023 23:05:00	32.90
08/08/2023 23:10:00	32.90
08/08/2023 23:15:00	32.92
08/08/2023 23:20:00	32.92
08/08/2023 23:25:00	32.92
08/08/2023 23:30:00	32.92
08/08/2023 23:35:00	32.92
08/08/2023 23:40:00	32.92
08/08/2023 23:45:00	32.92
08/08/2023 23:50:00	32.95
08/08/2023 23:55:00	32.95
08/09/2023 00:00:00	32.95
08/09/2023 00:05:00	32.95
08/09/2023 00:10:00	32.95
08/09/2023 00:15:00	32.95
08/09/2023 00:20:00	32.95
08/09/2023 00:25:00	32.95
08/09/2023 00:30:00	32.97
08/09/2023 00:35:00	32.97

River Water Level Data
Neponset River, Hyde Park, MA
March 30 - October 6, 2023

Date & Time (UTC)	Water Level (NAVD88, ft)
08/09/2023 00:40:00	32.97
08/09/2023 00:45:00	32.97
08/09/2023 00:50:00	32.97
08/09/2023 00:55:00	32.97
08/09/2023 01:00:00	32.97
08/09/2023 01:05:00	32.97
08/09/2023 01:10:00	32.97
08/09/2023 01:15:00	32.99
08/09/2023 01:20:00	32.99
08/09/2023 01:25:00	32.99
08/09/2023 01:30:00	32.99
08/09/2023 01:35:00	32.99
08/09/2023 01:40:00	32.99
08/09/2023 01:45:00	32.99
08/09/2023 01:50:00	32.99
08/09/2023 01:55:00	32.99
08/09/2023 02:00:00	33.02
08/09/2023 02:05:00	33.02
08/09/2023 02:10:00	33.02
08/09/2023 02:15:00	33.02
08/09/2023 02:20:00	33.02
08/09/2023 02:25:00	33.02
08/09/2023 02:30:00	33.02
08/09/2023 02:35:00	33.02
08/09/2023 02:40:00	33.02
08/09/2023 02:45:00	33.02
08/09/2023 02:50:00	33.02
08/09/2023 02:55:00	33.02
08/09/2023 03:00:00	33.04
08/09/2023 03:05:00	33.04
08/09/2023 03:10:00	33.04
08/09/2023 03:15:00	33.04
08/09/2023 03:20:00	33.04
08/09/2023 03:25:00	33.04
08/09/2023 03:30:00	33.04
08/09/2023 03:35:00	33.04
08/09/2023 03:40:00	33.04
08/09/2023 03:45:00	33.04
08/09/2023 03:50:00	33.04
08/09/2023 03:55:00	33.04
08/09/2023 04:00:00	33.04

River Water Level Data
Neponset River, Hyde Park, MA
March 30 - October 6, 2023

Date & Time (UTC)	Water Level (NAVD88, ft)
08/09/2023 04:05:00	33.04
08/09/2023 04:10:00	33.04
08/09/2023 04:15:00	33.04
08/09/2023 04:20:00	33.06
08/09/2023 04:25:00	33.06
08/09/2023 04:30:00	33.06
08/09/2023 04:35:00	33.06
08/09/2023 04:40:00	33.06
08/09/2023 04:45:00	33.06
08/09/2023 04:50:00	33.06
08/09/2023 04:55:00	33.06
08/09/2023 05:00:00	33.06
08/09/2023 05:05:00	33.06
08/09/2023 05:10:00	33.06
08/09/2023 05:15:00	33.06
08/09/2023 05:20:00	33.06
08/09/2023 05:25:00	33.06
08/09/2023 05:30:00	33.06
08/09/2023 05:35:00	33.06
08/09/2023 05:40:00	33.06
08/09/2023 05:45:00	33.06
08/09/2023 05:50:00	33.06
08/09/2023 05:55:00	33.06
08/09/2023 06:00:00	33.06
08/09/2023 06:05:00	33.09
08/09/2023 06:10:00	33.06
08/09/2023 06:15:00	33.09
08/09/2023 06:20:00	33.09
08/09/2023 06:25:00	33.09
08/09/2023 06:30:00	33.09
08/09/2023 06:35:00	33.09
08/09/2023 06:40:00	33.09
08/09/2023 06:45:00	33.09
08/09/2023 06:50:00	33.09
08/09/2023 06:55:00	33.09
08/09/2023 07:00:00	33.09
08/09/2023 07:05:00	33.09
08/09/2023 07:10:00	33.09
08/09/2023 07:15:00	33.09
08/09/2023 07:20:00	33.09
08/09/2023 07:25:00	33.09

River Water Level Data
Neponset River, Hyde Park, MA
March 30 - October 6, 2023

Date & Time (UTC)	Water Level (NAVD88, ft)
08/09/2023 07:30:00	33.09
08/09/2023 07:35:00	33.09
08/09/2023 07:40:00	33.09
08/09/2023 07:45:00	33.09
08/09/2023 07:50:00	33.09
08/09/2023 07:55:00	33.09
08/09/2023 08:00:00	33.09
08/09/2023 08:05:00	33.09
08/09/2023 08:10:00	33.09
08/09/2023 08:15:00	33.09
08/09/2023 08:20:00	33.09
08/09/2023 08:25:00	33.09
08/09/2023 08:30:00	33.09
08/09/2023 08:35:00	33.09
08/09/2023 08:40:00	33.09
08/09/2023 08:45:00	33.09
08/09/2023 08:50:00	33.09
08/09/2023 08:55:00	33.09
08/09/2023 09:00:00	33.09
08/09/2023 09:05:00	33.09
08/09/2023 09:10:00	33.09
08/09/2023 09:15:00	33.09
08/09/2023 09:20:00	33.09
08/09/2023 09:25:00	33.09
08/09/2023 09:30:00	33.09
08/09/2023 09:35:00	33.11
08/09/2023 09:40:00	33.11
08/09/2023 09:45:00	33.11
08/09/2023 09:50:00	33.09
08/09/2023 09:55:00	33.09
08/09/2023 10:00:00	33.11
08/09/2023 10:05:00	33.09
08/09/2023 10:10:00	33.09
08/09/2023 10:15:00	33.09
08/09/2023 10:20:00	33.11
08/09/2023 10:25:00	33.11
08/09/2023 10:30:00	33.09
08/09/2023 10:35:00	33.11
08/09/2023 10:40:00	33.09
08/09/2023 10:45:00	33.11
08/09/2023 10:50:00	33.11

River Water Level Data
Neponset River, Hyde Park, MA
March 30 - October 6, 2023

Date & Time (UTC)	Water Level (NAVD88, ft)
08/09/2023 10:55:00	33.11
08/09/2023 11:00:00	33.09
08/09/2023 11:05:00	33.11
08/09/2023 11:10:00	33.11
08/09/2023 11:15:00	33.11
08/09/2023 11:20:00	33.11
08/09/2023 11:25:00	33.09
08/09/2023 11:30:00	33.11
08/09/2023 11:35:00	33.11
08/09/2023 11:40:00	33.09
08/09/2023 11:45:00	33.11
08/09/2023 11:50:00	33.11
08/09/2023 11:55:00	33.11
08/09/2023 12:00:00	33.11
08/09/2023 12:05:00	33.11
08/09/2023 12:10:00	33.11
08/09/2023 12:15:00	33.11
08/09/2023 12:20:00	33.11
08/09/2023 12:25:00	33.11
08/09/2023 12:30:00	33.09
08/09/2023 12:35:00	33.11
08/09/2023 12:40:00	33.11
08/09/2023 12:45:00	33.11
08/09/2023 12:50:00	33.11
08/09/2023 12:55:00	33.11
08/09/2023 13:00:00	33.11
08/09/2023 13:05:00	33.11
08/09/2023 13:10:00	33.11
08/09/2023 13:15:00	33.11
08/09/2023 13:20:00	33.11
08/09/2023 13:25:00	33.11
08/09/2023 13:30:00	33.09
08/09/2023 13:35:00	33.11
08/09/2023 13:40:00	33.11
08/09/2023 13:45:00	33.11
08/09/2023 13:50:00	33.11
08/09/2023 13:55:00	33.11
08/09/2023 14:00:00	33.11
08/09/2023 14:05:00	33.11
08/09/2023 14:10:00	33.11
08/09/2023 14:15:00	33.11

River Water Level Data
Neponset River, Hyde Park, MA
March 30 - October 6, 2023

Date & Time (UTC)	Water Level (NAVD88, ft)
08/09/2023 14:20:00	33.09
08/09/2023 14:25:00	33.09
08/09/2023 14:30:00	33.09
08/09/2023 14:35:00	33.09
08/09/2023 14:40:00	33.09
08/09/2023 14:45:00	33.09
08/09/2023 14:50:00	33.09
08/09/2023 14:55:00	33.09
08/09/2023 15:00:00	33.09
08/09/2023 15:05:00	33.11
08/09/2023 15:10:00	33.09
08/09/2023 15:15:00	33.11
08/09/2023 15:20:00	33.09
08/09/2023 15:25:00	33.09
08/09/2023 15:30:00	33.09
08/09/2023 15:35:00	33.09
08/09/2023 15:40:00	33.09
08/09/2023 15:45:00	33.09
08/09/2023 15:50:00	33.09
08/09/2023 15:55:00	33.09
08/09/2023 16:00:00	33.09
08/09/2023 16:05:00	33.09
08/09/2023 16:10:00	33.09
08/09/2023 16:15:00	33.06
08/09/2023 16:20:00	33.06
08/09/2023 16:25:00	33.06
08/09/2023 16:30:00	33.06
08/09/2023 16:35:00	33.06
08/09/2023 16:40:00	33.06
08/09/2023 16:45:00	33.06
08/09/2023 16:50:00	33.06
08/09/2023 16:55:00	33.04
08/09/2023 17:00:00	33.04
08/09/2023 17:05:00	33.04
08/09/2023 17:10:00	33.04
08/09/2023 17:15:00	33.04
08/09/2023 17:20:00	33.04
08/09/2023 17:25:00	33.02
08/09/2023 17:30:00	33.02
08/09/2023 17:35:00	33.02
08/09/2023 17:40:00	33.02

River Water Level Data
Neponset River, Hyde Park, MA
March 30 - October 6, 2023

Date & Time (UTC)	Water Level (NAVD88, ft)
08/09/2023 17:45:00	32.99
08/09/2023 17:50:00	32.99
08/09/2023 17:55:00	32.99
08/09/2023 18:00:00	32.99
08/09/2023 18:05:00	32.99
08/09/2023 18:10:00	32.99
08/09/2023 18:15:00	32.97
08/09/2023 18:20:00	32.97
08/09/2023 18:25:00	32.97
08/09/2023 18:30:00	32.97
08/09/2023 18:35:00	32.97
08/09/2023 18:40:00	32.97
08/09/2023 18:45:00	32.95
08/09/2023 18:50:00	32.95
08/09/2023 18:55:00	32.95
08/09/2023 19:00:00	32.95
08/09/2023 19:05:00	32.95
08/09/2023 19:10:00	32.95
08/09/2023 19:15:00	32.95
08/09/2023 19:20:00	32.95
08/09/2023 19:25:00	32.95
08/09/2023 19:30:00	32.95
08/09/2023 19:35:00	32.95
08/09/2023 19:40:00	32.95
08/09/2023 19:45:00	32.92
08/09/2023 19:50:00	32.92
08/09/2023 19:55:00	32.92
08/09/2023 20:00:00	32.92
08/09/2023 20:05:00	32.92
08/09/2023 20:10:00	32.92
08/09/2023 20:15:00	32.92
08/09/2023 20:20:00	32.92
08/09/2023 20:25:00	32.92
08/09/2023 20:30:00	32.92
08/09/2023 20:35:00	32.92
08/09/2023 20:40:00	32.92
08/09/2023 20:45:00	32.92
08/09/2023 20:50:00	32.92
08/09/2023 20:55:00	32.92
08/09/2023 21:00:00	32.92
08/09/2023 21:05:00	32.92

River Water Level Data
Neponset River, Hyde Park, MA
March 30 - October 6, 2023

Date & Time (UTC)	Water Level (NAVD88, ft)
08/09/2023 21:10:00	32.92
08/09/2023 21:15:00	32.92
08/09/2023 21:20:00	32.92
08/09/2023 21:25:00	32.92
08/09/2023 21:30:00	32.92
08/09/2023 21:35:00	32.92
08/09/2023 21:40:00	32.92
08/09/2023 21:45:00	32.92
08/09/2023 21:50:00	32.92
08/09/2023 21:55:00	32.92
08/09/2023 22:00:00	32.92
08/09/2023 22:05:00	32.92
08/09/2023 22:10:00	32.92
08/09/2023 22:15:00	32.92
08/09/2023 22:20:00	32.92
08/09/2023 22:25:00	32.92
08/09/2023 22:30:00	32.92
08/09/2023 22:35:00	32.92
08/09/2023 22:40:00	32.92
08/09/2023 22:45:00	32.92
08/09/2023 22:50:00	32.92
08/09/2023 22:55:00	32.92
08/09/2023 23:00:00	32.92
08/09/2023 23:05:00	32.92
08/09/2023 23:10:00	32.92
08/09/2023 23:15:00	32.92
08/09/2023 23:20:00	32.92
08/09/2023 23:25:00	32.92
08/09/2023 23:30:00	32.92
08/09/2023 23:35:00	32.90
08/09/2023 23:40:00	32.90
08/09/2023 23:45:00	32.90
08/09/2023 23:50:00	32.90
08/09/2023 23:55:00	32.90
08/10/2023 00:00:00	32.92
08/10/2023 00:05:00	32.92
08/10/2023 00:10:00	32.90
08/10/2023 00:15:00	32.92
08/10/2023 00:20:00	32.90
08/10/2023 00:25:00	32.90
08/10/2023 00:30:00	32.90

River Water Level Data
Neponset River, Hyde Park, MA
March 30 - October 6, 2023

Date & Time (UTC)	Water Level (NAVD88, ft)
08/10/2023 00:35:00	32.90
08/10/2023 00:40:00	32.90
08/10/2023 00:45:00	32.90
08/10/2023 00:50:00	32.90
08/10/2023 00:55:00	32.90
08/10/2023 01:00:00	32.90
08/10/2023 01:05:00	32.90
08/10/2023 01:10:00	32.90
08/10/2023 01:15:00	32.90
08/10/2023 01:20:00	32.90
08/10/2023 01:25:00	32.90
08/10/2023 01:30:00	32.90
08/10/2023 01:35:00	32.90
08/10/2023 01:40:00	32.90
08/10/2023 01:45:00	32.90
08/10/2023 01:50:00	32.90
08/10/2023 01:55:00	32.90
08/10/2023 02:00:00	32.90
08/10/2023 02:05:00	32.90
08/10/2023 02:10:00	32.90
08/10/2023 02:15:00	32.90
08/10/2023 02:20:00	32.90
08/10/2023 02:25:00	32.90
08/10/2023 02:30:00	32.90
08/10/2023 02:35:00	32.90
08/10/2023 02:40:00	32.90
08/10/2023 02:45:00	32.90
08/10/2023 02:50:00	32.90
08/10/2023 02:55:00	32.90
08/10/2023 03:00:00	32.90
08/10/2023 03:05:00	32.90
08/10/2023 03:10:00	32.90
08/10/2023 03:15:00	32.90
08/10/2023 03:20:00	32.90
08/10/2023 03:25:00	32.90
08/10/2023 03:30:00	32.90
08/10/2023 03:35:00	32.90
08/10/2023 03:40:00	32.90
08/10/2023 03:45:00	32.90
08/10/2023 03:50:00	32.90
08/10/2023 03:55:00	32.90

River Water Level Data
Neponset River, Hyde Park, MA
March 30 - October 6, 2023

Date & Time (UTC)	Water Level (NAVD88, ft)
08/10/2023 04:00:00	32.88
08/10/2023 04:05:00	32.90
08/10/2023 04:10:00	32.90
08/10/2023 04:15:00	32.90
08/10/2023 04:20:00	32.90
08/10/2023 04:25:00	32.90
08/10/2023 04:30:00	32.90
08/10/2023 04:35:00	32.90
08/10/2023 04:40:00	32.90
08/10/2023 04:45:00	32.88
08/10/2023 04:50:00	32.88
08/10/2023 04:55:00	32.88
08/10/2023 05:00:00	32.88
08/10/2023 05:05:00	32.88
08/10/2023 05:10:00	32.88
08/10/2023 05:15:00	32.88
08/10/2023 05:20:00	32.88
08/10/2023 05:25:00	32.88
08/10/2023 05:30:00	32.88
08/10/2023 05:35:00	32.88
08/10/2023 05:40:00	32.88
08/10/2023 05:45:00	32.88
08/10/2023 05:50:00	32.88
08/10/2023 05:55:00	32.88
08/10/2023 06:00:00	32.88
08/10/2023 06:05:00	32.88
08/10/2023 06:10:00	32.88
08/10/2023 06:15:00	32.88
08/10/2023 06:20:00	32.88
08/10/2023 06:25:00	32.88
08/10/2023 06:30:00	32.88
08/10/2023 06:35:00	32.88
08/10/2023 06:40:00	32.88
08/10/2023 06:45:00	32.88
08/10/2023 06:50:00	32.88
08/10/2023 06:55:00	32.88
08/10/2023 07:00:00	32.88
08/10/2023 07:05:00	32.88
08/10/2023 07:10:00	32.88
08/10/2023 07:15:00	32.88
08/10/2023 07:20:00	32.88

River Water Level Data
Neponset River, Hyde Park, MA
March 30 - October 6, 2023

Date & Time (UTC)	Water Level (NAVD88, ft)
08/10/2023 07:25:00	32.88
08/10/2023 07:30:00	32.88
08/10/2023 07:35:00	32.88
08/10/2023 07:40:00	32.88
08/10/2023 07:45:00	32.88
08/10/2023 07:50:00	32.88
08/10/2023 07:55:00	32.88
08/10/2023 08:00:00	32.88
08/10/2023 08:05:00	32.88
08/10/2023 08:10:00	32.88
08/10/2023 08:15:00	32.88
08/10/2023 08:20:00	32.88
08/10/2023 08:25:00	32.88
08/10/2023 08:30:00	32.88
08/10/2023 08:35:00	32.88
08/10/2023 08:40:00	32.88
08/10/2023 08:45:00	32.88
08/10/2023 08:50:00	32.88
08/10/2023 08:55:00	32.88
08/10/2023 09:00:00	32.88
08/10/2023 09:05:00	32.88
08/10/2023 09:10:00	32.88
08/10/2023 09:15:00	32.88
08/10/2023 09:20:00	32.88
08/10/2023 09:25:00	32.88
08/10/2023 09:30:00	32.88
08/10/2023 09:35:00	32.85
08/10/2023 09:40:00	32.88
08/10/2023 09:45:00	32.88
08/10/2023 09:50:00	32.88
08/10/2023 09:55:00	32.88
08/10/2023 10:00:00	32.88
08/10/2023 10:05:00	32.85
08/10/2023 10:10:00	32.88
08/10/2023 10:15:00	32.88
08/10/2023 10:20:00	32.88
08/10/2023 10:25:00	32.85
08/10/2023 10:30:00	32.88
08/10/2023 10:35:00	32.88
08/10/2023 10:40:00	32.85
08/10/2023 10:45:00	32.85

River Water Level Data
Neponset River, Hyde Park, MA
March 30 - October 6, 2023

Date & Time (UTC)	Water Level (NAVD88, ft)
08/10/2023 10:50:00	32.85
08/10/2023 10:55:00	32.88
08/10/2023 11:00:00	32.88
08/10/2023 11:05:00	32.88
08/10/2023 11:10:00	32.88
08/10/2023 11:15:00	32.88
08/10/2023 11:20:00	32.88
08/10/2023 11:25:00	32.88
08/10/2023 11:30:00	32.85
08/10/2023 11:35:00	32.88
08/10/2023 11:40:00	32.85
08/10/2023 11:45:00	32.88
08/10/2023 11:50:00	32.85
08/10/2023 11:55:00	32.88
08/10/2023 12:00:00	32.85
08/10/2023 12:05:00	32.85
08/10/2023 12:10:00	32.85
08/10/2023 12:15:00	32.85
08/10/2023 12:20:00	32.85
08/10/2023 12:25:00	32.85
08/10/2023 12:30:00	32.85
08/10/2023 12:35:00	32.85
08/10/2023 12:40:00	32.85
08/10/2023 12:45:00	32.85
08/10/2023 12:50:00	32.85
08/10/2023 12:55:00	32.85
08/10/2023 13:00:00	32.85
08/10/2023 13:05:00	32.85
08/10/2023 13:10:00	32.85
08/10/2023 13:15:00	32.85
08/10/2023 13:20:00	32.85
08/10/2023 13:25:00	32.85
08/10/2023 13:30:00	32.85
08/10/2023 13:35:00	32.85
08/10/2023 13:40:00	32.85
08/10/2023 13:45:00	32.88
08/10/2023 13:50:00	32.85
08/10/2023 13:55:00	32.85
08/10/2023 14:00:00	32.88
08/10/2023 14:05:00	32.85
08/10/2023 14:10:00	32.85

River Water Level Data
Neponset River, Hyde Park, MA
March 30 - October 6, 2023

Date & Time (UTC)	Water Level (NAVD88, ft)
08/10/2023 14:15:00	32.85
08/10/2023 14:20:00	32.85
08/10/2023 14:25:00	32.85
08/10/2023 14:30:00	32.85
08/10/2023 14:35:00	32.85
08/10/2023 14:40:00	32.85
08/10/2023 14:45:00	32.85
08/10/2023 14:50:00	32.85
08/10/2023 14:55:00	32.85
08/10/2023 15:00:00	32.88
08/10/2023 15:05:00	32.85
08/10/2023 15:10:00	32.88
08/10/2023 15:15:00	32.85
08/10/2023 15:20:00	32.85
08/10/2023 15:25:00	32.88
08/10/2023 15:30:00	32.88
08/10/2023 15:35:00	32.85
08/10/2023 15:40:00	32.85
08/10/2023 15:45:00	32.88
08/10/2023 15:50:00	32.88
08/10/2023 15:55:00	32.88
08/10/2023 16:00:00	32.88
08/10/2023 16:05:00	32.88
08/10/2023 16:10:00	32.85
08/10/2023 16:15:00	32.85
08/10/2023 16:20:00	32.85
08/10/2023 16:25:00	32.85
08/10/2023 16:30:00	32.85
08/10/2023 16:35:00	32.85
08/10/2023 16:40:00	32.85
08/10/2023 16:45:00	32.85
08/10/2023 16:50:00	32.85
08/10/2023 16:55:00	32.88
08/10/2023 17:00:00	32.88
08/10/2023 17:05:00	32.85
08/10/2023 17:10:00	32.88
08/10/2023 17:15:00	32.85
08/10/2023 17:20:00	32.85
08/10/2023 17:25:00	32.85
08/10/2023 17:30:00	32.85
08/10/2023 17:35:00	32.85

River Water Level Data
Neponset River, Hyde Park, MA
March 30 - October 6, 2023

Date & Time (UTC)	Water Level (NAVD88, ft)
08/10/2023 17:40:00	32.85
08/10/2023 17:45:00	32.85
08/10/2023 17:50:00	32.88
08/10/2023 17:55:00	32.85
08/10/2023 18:00:00	32.85
08/10/2023 18:05:00	32.85
08/10/2023 18:10:00	32.85
08/10/2023 18:15:00	32.85
08/10/2023 18:20:00	32.85
08/10/2023 18:25:00	32.85
08/10/2023 18:30:00	32.85
08/10/2023 18:35:00	32.85
08/10/2023 18:40:00	32.85
08/10/2023 18:45:00	32.85
08/10/2023 18:50:00	32.85
08/10/2023 18:55:00	32.85
08/10/2023 19:00:00	32.85
08/10/2023 19:05:00	32.85
08/10/2023 19:10:00	32.85
08/10/2023 19:15:00	32.85
08/10/2023 19:20:00	32.85
08/10/2023 19:25:00	32.85
08/10/2023 19:30:00	32.85
08/10/2023 19:35:00	32.85
08/10/2023 19:40:00	32.85
08/10/2023 19:45:00	32.85
08/10/2023 19:50:00	32.85
08/10/2023 19:55:00	32.85
08/10/2023 20:00:00	32.85
08/10/2023 20:05:00	32.85
08/10/2023 20:10:00	32.85
08/10/2023 20:15:00	32.85
08/10/2023 20:20:00	32.85
08/10/2023 20:25:00	32.85
08/10/2023 20:30:00	32.85
08/10/2023 20:35:00	32.85
08/10/2023 20:40:00	32.85
08/10/2023 20:45:00	32.85
08/10/2023 20:50:00	32.85
08/10/2023 20:55:00	32.85
08/10/2023 21:00:00	32.85

River Water Level Data
Neponset River, Hyde Park, MA
March 30 - October 6, 2023

Date & Time (UTC)	Water Level (NAVD88, ft)
08/10/2023 21:05:00	32.85
08/10/2023 21:10:00	32.85
08/10/2023 21:15:00	32.85
08/10/2023 21:20:00	32.85
08/10/2023 21:25:00	32.85
08/10/2023 21:30:00	32.85
08/10/2023 21:35:00	32.85
08/10/2023 21:40:00	32.85
08/10/2023 21:45:00	32.85
08/10/2023 21:50:00	32.85
08/10/2023 21:55:00	32.85
08/10/2023 22:00:00	32.85
08/10/2023 22:05:00	32.85
08/10/2023 22:10:00	32.85
08/10/2023 22:15:00	32.85
08/10/2023 22:20:00	32.85
08/10/2023 22:25:00	32.85
08/10/2023 22:30:00	32.83
08/10/2023 22:35:00	32.85
08/10/2023 22:40:00	32.85
08/10/2023 22:45:00	32.85
08/10/2023 22:50:00	32.85
08/10/2023 22:55:00	32.85
08/10/2023 23:00:00	32.85
08/10/2023 23:05:00	32.85
08/10/2023 23:10:00	32.85
08/10/2023 23:15:00	32.85
08/10/2023 23:20:00	32.85
08/10/2023 23:25:00	32.85
08/10/2023 23:30:00	32.85
08/10/2023 23:35:00	32.85
08/10/2023 23:40:00	32.85
08/10/2023 23:45:00	32.85
08/10/2023 23:50:00	32.85
08/10/2023 23:55:00	32.85
08/11/2023 00:00:00	32.85
08/11/2023 00:05:00	32.85
08/11/2023 00:10:00	32.85
08/11/2023 00:15:00	32.85
08/11/2023 00:20:00	32.85
08/11/2023 00:25:00	32.85

River Water Level Data
Neponset River, Hyde Park, MA
March 30 - October 6, 2023

Date & Time (UTC)	Water Level (NAVD88, ft)
08/11/2023 00:30:00	32.85
08/11/2023 00:35:00	32.85
08/11/2023 00:40:00	32.85
08/11/2023 00:45:00	32.85
08/11/2023 00:50:00	32.85
08/11/2023 00:55:00	32.85
08/11/2023 01:00:00	32.85
08/11/2023 01:05:00	32.85
08/11/2023 01:10:00	32.85
08/11/2023 01:15:00	32.85
08/11/2023 01:20:00	32.85
08/11/2023 01:25:00	32.85
08/11/2023 01:30:00	32.85
08/11/2023 01:35:00	32.83
08/11/2023 01:40:00	32.85
08/11/2023 01:45:00	32.85
08/11/2023 01:50:00	32.85
08/11/2023 01:55:00	32.85
08/11/2023 02:00:00	32.85
08/11/2023 02:05:00	32.85
08/11/2023 02:10:00	32.83
08/11/2023 02:15:00	32.83
08/11/2023 02:20:00	32.85
08/11/2023 02:25:00	32.85
08/11/2023 02:30:00	32.85
08/11/2023 02:35:00	32.83
08/11/2023 02:40:00	32.85
08/11/2023 02:45:00	32.85
08/11/2023 02:50:00	32.83
08/11/2023 02:55:00	32.85
08/11/2023 03:00:00	32.85
08/11/2023 03:05:00	32.85
08/11/2023 03:10:00	32.85
08/11/2023 03:15:00	32.85
08/11/2023 03:20:00	32.85
08/11/2023 03:25:00	32.83
08/11/2023 03:30:00	32.85
08/11/2023 03:35:00	32.85
08/11/2023 03:40:00	32.85
08/11/2023 03:45:00	32.85
08/11/2023 03:50:00	32.85

River Water Level Data
Neponset River, Hyde Park, MA
March 30 - October 6, 2023

Date & Time (UTC)	Water Level (NAVD88, ft)
08/11/2023 03:55:00	32.85
08/11/2023 04:00:00	32.85
08/11/2023 04:05:00	32.85
08/11/2023 04:10:00	32.85
08/11/2023 04:15:00	32.83
08/11/2023 04:20:00	32.85
08/11/2023 04:25:00	32.85
08/11/2023 04:30:00	32.83
08/11/2023 04:35:00	32.83
08/11/2023 04:40:00	32.85
08/11/2023 04:45:00	32.85
08/11/2023 04:50:00	32.85
08/11/2023 04:55:00	32.85
08/11/2023 05:00:00	32.85
08/11/2023 05:05:00	32.85
08/11/2023 05:10:00	32.85
08/11/2023 05:15:00	32.85
08/11/2023 05:20:00	32.85
08/11/2023 05:25:00	32.85
08/11/2023 05:30:00	32.85
08/11/2023 05:35:00	32.85
08/11/2023 05:40:00	32.85
08/11/2023 05:45:00	32.85
08/11/2023 05:50:00	32.85
08/11/2023 05:55:00	32.85
08/11/2023 06:00:00	32.85
08/11/2023 06:05:00	32.85
08/11/2023 06:10:00	32.85
08/11/2023 06:15:00	32.85
08/11/2023 06:20:00	32.85
08/11/2023 06:25:00	32.85
08/11/2023 06:30:00	32.85
08/11/2023 06:35:00	32.85
08/11/2023 06:40:00	32.85
08/11/2023 06:45:00	32.85
08/11/2023 06:50:00	32.85
08/11/2023 06:55:00	32.85
08/11/2023 07:00:00	32.85
08/11/2023 07:05:00	32.85
08/11/2023 07:10:00	32.85
08/11/2023 07:15:00	32.85

River Water Level Data
Neponset River, Hyde Park, MA
March 30 - October 6, 2023

Date & Time (UTC)	Water Level (NAVD88, ft)
08/11/2023 07:20:00	32.85
08/11/2023 07:25:00	32.85
08/11/2023 07:30:00	32.85
08/11/2023 07:35:00	32.85
08/11/2023 07:40:00	32.85
08/11/2023 07:45:00	32.85
08/11/2023 07:50:00	32.85
08/11/2023 07:55:00	32.85
08/11/2023 08:00:00	32.85
08/11/2023 08:05:00	32.85
08/11/2023 08:10:00	32.85
08/11/2023 08:15:00	32.85
08/11/2023 08:20:00	32.85
08/11/2023 08:25:00	32.85
08/11/2023 08:30:00	32.85
08/11/2023 08:35:00	32.85
08/11/2023 08:40:00	32.85
08/11/2023 08:45:00	32.85
08/11/2023 08:50:00	32.85
08/11/2023 08:55:00	32.83
08/11/2023 09:00:00	32.85
08/11/2023 09:05:00	32.85
08/11/2023 09:10:00	32.85
08/11/2023 09:15:00	32.85
08/11/2023 09:20:00	32.85
08/11/2023 09:25:00	32.85
08/11/2023 09:30:00	32.85
08/11/2023 09:35:00	32.85
08/11/2023 09:40:00	32.85
08/11/2023 09:45:00	32.83
08/11/2023 09:50:00	32.83
08/11/2023 09:55:00	32.85
08/11/2023 10:00:00	32.83
08/11/2023 10:05:00	32.85
08/11/2023 10:10:00	32.83
08/11/2023 10:15:00	32.85
08/11/2023 10:20:00	32.83
08/11/2023 10:25:00	32.85
08/11/2023 10:30:00	32.85
08/11/2023 10:35:00	32.83
08/11/2023 10:40:00	32.83

River Water Level Data
Neponset River, Hyde Park, MA
March 30 - October 6, 2023

Date & Time (UTC)	Water Level (NAVD88, ft)
08/11/2023 10:45:00	32.85
08/11/2023 10:50:00	32.85
08/11/2023 10:55:00	32.85
08/11/2023 11:00:00	32.85
08/11/2023 11:05:00	32.85
08/11/2023 11:10:00	32.83
08/11/2023 11:15:00	32.83
08/11/2023 11:20:00	32.83
08/11/2023 11:25:00	32.85
08/11/2023 11:30:00	32.85
08/11/2023 11:35:00	32.85
08/11/2023 11:40:00	32.83
08/11/2023 11:45:00	32.85
08/11/2023 11:50:00	32.85
08/11/2023 11:55:00	32.85
08/11/2023 12:00:00	32.85
08/11/2023 12:05:00	32.85
08/11/2023 12:10:00	32.85
08/11/2023 12:15:00	32.85
08/11/2023 12:20:00	32.85
08/11/2023 12:25:00	32.85
08/11/2023 12:30:00	32.83
08/11/2023 12:35:00	32.85
08/11/2023 12:40:00	32.85
08/11/2023 12:45:00	32.85
08/11/2023 12:50:00	32.83
08/11/2023 12:55:00	32.83
08/11/2023 13:00:00	32.85
08/11/2023 13:05:00	32.85
08/11/2023 13:10:00	32.85
08/11/2023 13:15:00	32.85
08/11/2023 13:20:00	32.85
08/11/2023 13:25:00	32.85
08/11/2023 13:30:00	32.85
08/11/2023 13:35:00	32.85
08/11/2023 13:40:00	32.85
08/11/2023 13:45:00	32.85
08/11/2023 13:50:00	32.85
08/11/2023 13:55:00	32.85
08/11/2023 14:00:00	32.85
08/11/2023 14:05:00	32.83

River Water Level Data
Neponset River, Hyde Park, MA
March 30 - October 6, 2023

Date & Time (UTC)	Water Level (NAVD88, ft)
08/11/2023 14:10:00	32.83
08/11/2023 14:15:00	32.85
08/11/2023 14:20:00	32.85
08/11/2023 14:25:00	32.83
08/11/2023 14:30:00	32.85
08/11/2023 14:35:00	32.85
08/11/2023 14:40:00	32.85
08/11/2023 14:45:00	32.85
08/11/2023 14:50:00	32.85
08/11/2023 14:55:00	32.85
08/11/2023 15:00:00	32.85
08/11/2023 15:05:00	32.85
08/11/2023 15:10:00	32.85
08/11/2023 15:15:00	32.85
08/11/2023 15:20:00	32.85
08/11/2023 15:25:00	32.85
08/11/2023 15:30:00	32.85
08/11/2023 15:35:00	32.83
08/11/2023 15:40:00	32.85
08/11/2023 15:45:00	32.85
08/11/2023 15:50:00	32.85
08/11/2023 15:55:00	32.83
08/11/2023 16:00:00	32.85
08/11/2023 16:05:00	32.85
08/11/2023 16:10:00	32.85
08/11/2023 16:15:00	32.83
08/11/2023 16:20:00	32.85
08/11/2023 16:25:00	32.83
08/11/2023 16:30:00	32.85
08/11/2023 16:35:00	32.85
08/11/2023 16:40:00	32.83
08/11/2023 16:45:00	32.85
08/11/2023 16:50:00	32.83
08/11/2023 16:55:00	32.85
08/11/2023 17:00:00	32.85
08/11/2023 17:05:00	32.83
08/11/2023 17:10:00	32.85
08/11/2023 17:15:00	32.83
08/11/2023 17:20:00	32.85
08/11/2023 17:25:00	32.85
08/11/2023 17:30:00	32.85

River Water Level Data
Neponset River, Hyde Park, MA
March 30 - October 6, 2023

Date & Time (UTC)	Water Level (NAVD88, ft)
08/11/2023 17:35:00	32.83
08/11/2023 17:40:00	32.85
08/11/2023 17:45:00	32.83
08/11/2023 17:50:00	32.83
08/11/2023 17:55:00	32.83
08/11/2023 18:00:00	32.83
08/11/2023 18:05:00	32.85
08/11/2023 18:10:00	32.83
08/11/2023 18:15:00	32.83
08/11/2023 18:20:00	32.83
08/11/2023 18:25:00	32.83
08/11/2023 18:30:00	32.85
08/11/2023 18:35:00	32.83
08/11/2023 18:40:00	32.85
08/11/2023 18:45:00	32.83
08/11/2023 18:50:00	32.83
08/11/2023 18:55:00	32.83
08/11/2023 19:00:00	32.83
08/11/2023 19:05:00	32.83
08/11/2023 19:10:00	32.83
08/11/2023 19:15:00	32.83
08/11/2023 19:20:00	32.83
08/11/2023 19:25:00	32.83
08/11/2023 19:30:00	32.83
08/11/2023 19:35:00	32.83
08/11/2023 19:40:00	32.83
08/11/2023 19:45:00	32.83
08/11/2023 19:50:00	32.83
08/11/2023 19:55:00	32.83
08/11/2023 20:00:00	32.83
08/11/2023 20:05:00	32.83
08/11/2023 20:10:00	32.83
08/11/2023 20:15:00	32.83
08/11/2023 20:20:00	32.83
08/11/2023 20:25:00	32.83
08/11/2023 20:30:00	32.83
08/11/2023 20:35:00	32.83
08/11/2023 20:40:00	32.83
08/11/2023 20:45:00	32.83
08/11/2023 20:50:00	32.83
08/11/2023 20:55:00	32.83

River Water Level Data
Neponset River, Hyde Park, MA
March 30 - October 6, 2023

Date & Time (UTC)	Water Level (NAVD88, ft)
08/11/2023 21:00:00	32.83
08/11/2023 21:05:00	32.83
08/11/2023 21:10:00	32.83
08/11/2023 21:15:00	32.83
08/11/2023 21:20:00	32.83
08/11/2023 21:25:00	32.83
08/11/2023 21:30:00	32.83
08/11/2023 21:35:00	32.83
08/11/2023 21:40:00	32.83
08/11/2023 21:45:00	32.83
08/11/2023 21:50:00	32.83
08/11/2023 21:55:00	32.83
08/11/2023 22:00:00	32.83
08/11/2023 22:05:00	32.83
08/11/2023 22:10:00	32.83
08/11/2023 22:15:00	32.83
08/11/2023 22:20:00	32.83
08/11/2023 22:25:00	32.83
08/11/2023 22:30:00	32.83
08/11/2023 22:35:00	32.83
08/11/2023 22:40:00	32.83
08/11/2023 22:45:00	32.83
08/11/2023 22:50:00	32.83
08/11/2023 22:55:00	32.83
08/11/2023 23:00:00	32.83
08/11/2023 23:05:00	32.83
08/11/2023 23:10:00	32.83
08/11/2023 23:15:00	32.83
08/11/2023 23:20:00	32.83
08/11/2023 23:25:00	32.83
08/11/2023 23:30:00	32.83
08/11/2023 23:35:00	32.83
08/11/2023 23:40:00	32.83
08/11/2023 23:45:00	32.83
08/11/2023 23:50:00	32.83
08/11/2023 23:55:00	32.83
08/12/2023 00:00:00	32.83
08/12/2023 00:05:00	32.83
08/12/2023 00:10:00	32.83
08/12/2023 00:15:00	32.83
08/12/2023 00:20:00	32.83

River Water Level Data
Neponset River, Hyde Park, MA
March 30 - October 6, 2023

Date & Time (UTC)	Water Level (NAVD88, ft)
08/12/2023 00:25:00	32.83
08/12/2023 00:30:00	32.83
08/12/2023 00:35:00	32.83
08/12/2023 00:40:00	32.83
08/12/2023 00:45:00	32.83
08/12/2023 00:50:00	32.83
08/12/2023 00:55:00	32.83
08/12/2023 01:00:00	32.83
08/12/2023 01:05:00	32.83
08/12/2023 01:10:00	32.83
08/12/2023 01:15:00	32.83
08/12/2023 01:20:00	32.83
08/12/2023 01:25:00	32.83
08/12/2023 01:30:00	32.83
08/12/2023 01:35:00	32.83
08/12/2023 01:40:00	32.83
08/12/2023 01:45:00	32.83
08/12/2023 01:50:00	32.83
08/12/2023 01:55:00	32.83
08/12/2023 02:00:00	32.83
08/12/2023 02:05:00	32.83
08/12/2023 02:10:00	32.83
08/12/2023 02:15:00	32.83
08/12/2023 02:20:00	32.83
08/12/2023 02:25:00	32.83
08/12/2023 02:30:00	32.83
08/12/2023 02:35:00	32.83
08/12/2023 02:40:00	32.83
08/12/2023 02:45:00	32.83
08/12/2023 02:50:00	32.83
08/12/2023 02:55:00	32.83
08/12/2023 03:00:00	32.83
08/12/2023 03:05:00	32.83
08/12/2023 03:10:00	32.83
08/12/2023 03:15:00	32.83
08/12/2023 03:20:00	32.83
08/12/2023 03:25:00	32.83
08/12/2023 03:30:00	32.83
08/12/2023 03:35:00	32.83
08/12/2023 03:40:00	32.83
08/12/2023 03:45:00	32.83

River Water Level Data
Neponset River, Hyde Park, MA
March 30 - October 6, 2023

Date & Time (UTC)	Water Level (NAVD88, ft)
08/12/2023 03:50:00	32.83
08/12/2023 03:55:00	32.83
08/12/2023 04:00:00	32.83
08/12/2023 04:05:00	32.83
08/12/2023 04:10:00	32.83
08/12/2023 04:15:00	32.83
08/12/2023 04:20:00	32.83
08/12/2023 04:25:00	32.83
08/12/2023 04:30:00	32.83
08/12/2023 04:35:00	32.83
08/12/2023 04:40:00	32.83
08/12/2023 04:45:00	32.83
08/12/2023 04:50:00	32.83
08/12/2023 04:55:00	32.83
08/12/2023 05:00:00	32.83
08/12/2023 05:05:00	32.81
08/12/2023 05:10:00	32.83
08/12/2023 05:15:00	32.83
08/12/2023 05:20:00	32.83
08/12/2023 05:25:00	32.83
08/12/2023 05:30:00	32.83
08/12/2023 05:35:00	32.81
08/12/2023 05:40:00	32.83
08/12/2023 05:45:00	32.81
08/12/2023 05:50:00	32.81
08/12/2023 05:55:00	32.83
08/12/2023 06:00:00	32.81
08/12/2023 06:05:00	32.81
08/12/2023 06:10:00	32.81
08/12/2023 06:15:00	32.83
08/12/2023 06:20:00	32.83
08/12/2023 06:25:00	32.83
08/12/2023 06:30:00	32.81
08/12/2023 06:35:00	32.81
08/12/2023 06:40:00	32.81
08/12/2023 06:45:00	32.81
08/12/2023 06:50:00	32.81
08/12/2023 06:55:00	32.81
08/12/2023 07:00:00	32.81
08/12/2023 07:05:00	32.81
08/12/2023 07:10:00	32.81

River Water Level Data
Neponset River, Hyde Park, MA
March 30 - October 6, 2023

Date & Time (UTC)	Water Level (NAVD88, ft)
08/12/2023 07:15:00	32.81
08/12/2023 07:20:00	32.81
08/12/2023 07:25:00	32.81
08/12/2023 07:30:00	32.81
08/12/2023 07:35:00	32.81
08/12/2023 07:40:00	32.83
08/12/2023 07:45:00	32.81
08/12/2023 07:50:00	32.83
08/12/2023 07:55:00	32.81
08/12/2023 08:00:00	32.81
08/12/2023 08:05:00	32.81
08/12/2023 08:10:00	32.81
08/12/2023 08:15:00	32.81
08/12/2023 08:20:00	32.81
08/12/2023 08:25:00	32.81
08/12/2023 08:30:00	32.81
08/12/2023 08:35:00	32.81
08/12/2023 08:40:00	32.81
08/12/2023 08:45:00	32.81
08/12/2023 08:50:00	32.81
08/12/2023 08:55:00	32.81
08/12/2023 09:00:00	32.81
08/12/2023 09:05:00	32.81
08/12/2023 09:10:00	32.81
08/12/2023 09:15:00	32.81
08/12/2023 09:20:00	32.81
08/12/2023 09:25:00	32.81
08/12/2023 09:30:00	32.81
08/12/2023 09:35:00	32.81
08/12/2023 09:40:00	32.81
08/12/2023 09:45:00	32.81
08/12/2023 09:50:00	32.81
08/12/2023 09:55:00	32.81
08/12/2023 10:00:00	32.81
08/12/2023 10:05:00	32.81
08/12/2023 10:10:00	32.81
08/12/2023 10:15:00	32.81
08/12/2023 10:20:00	32.81
08/12/2023 10:25:00	32.81
08/12/2023 10:30:00	32.81
08/12/2023 10:35:00	32.81

River Water Level Data
Neponset River, Hyde Park, MA
March 30 - October 6, 2023

Date & Time (UTC)	Water Level (NAVD88, ft)
08/12/2023 10:40:00	32.81
08/12/2023 10:45:00	32.81
08/12/2023 10:50:00	32.81
08/12/2023 10:55:00	32.81
08/12/2023 11:00:00	32.81
08/12/2023 11:05:00	32.81
08/12/2023 11:10:00	32.81
08/12/2023 11:15:00	32.81
08/12/2023 11:20:00	32.81
08/12/2023 11:25:00	32.81
08/12/2023 11:30:00	32.81
08/12/2023 11:35:00	32.81
08/12/2023 11:40:00	32.81
08/12/2023 11:45:00	32.81
08/12/2023 11:50:00	32.81
08/12/2023 11:55:00	32.81
08/12/2023 12:00:00	32.81
08/12/2023 12:05:00	32.81
08/12/2023 12:10:00	32.81
08/12/2023 12:15:00	32.81
08/12/2023 12:20:00	32.81
08/12/2023 12:25:00	32.81
08/12/2023 12:30:00	32.81
08/12/2023 12:35:00	32.81
08/12/2023 12:40:00	32.81
08/12/2023 12:45:00	32.81
08/12/2023 12:50:00	32.81
08/12/2023 12:55:00	32.81
08/12/2023 13:00:00	32.81
08/12/2023 13:05:00	32.81
08/12/2023 13:10:00	32.81
08/12/2023 13:15:00	32.81
08/12/2023 13:20:00	32.81
08/12/2023 13:25:00	32.81
08/12/2023 13:30:00	32.81
08/12/2023 13:35:00	32.81
08/12/2023 13:40:00	32.81
08/12/2023 13:45:00	32.81
08/12/2023 13:50:00	32.81
08/12/2023 13:55:00	32.81
08/12/2023 14:00:00	32.81

River Water Level Data
Neponset River, Hyde Park, MA
March 30 - October 6, 2023

Date & Time (UTC)	Water Level (NAVD88, ft)
08/12/2023 14:05:00	32.81
08/12/2023 14:10:00	32.81
08/12/2023 14:15:00	32.81
08/12/2023 14:20:00	32.81
08/12/2023 14:25:00	32.81
08/12/2023 14:30:00	32.81
08/12/2023 14:35:00	32.81
08/12/2023 14:40:00	32.81
08/12/2023 14:45:00	32.81
08/12/2023 14:50:00	32.81
08/12/2023 14:55:00	32.81
08/12/2023 15:00:00	32.81
08/12/2023 15:05:00	32.81
08/12/2023 15:10:00	32.81
08/12/2023 15:15:00	32.81
08/12/2023 15:20:00	32.81
08/12/2023 15:25:00	32.81
08/12/2023 15:30:00	32.81
08/12/2023 15:35:00	32.81
08/12/2023 15:40:00	32.81
08/12/2023 15:45:00	32.81
08/12/2023 15:50:00	32.81
08/12/2023 15:55:00	32.81
08/12/2023 16:00:00	32.81
08/12/2023 16:05:00	32.81
08/12/2023 16:10:00	32.81
08/12/2023 16:15:00	32.81
08/12/2023 16:20:00	32.81
08/12/2023 16:25:00	32.81
08/12/2023 16:30:00	32.81
08/12/2023 16:35:00	32.81
08/12/2023 16:40:00	32.81
08/12/2023 16:45:00	32.81
08/12/2023 16:50:00	32.81
08/12/2023 16:55:00	32.81
08/12/2023 17:00:00	32.81
08/12/2023 17:05:00	32.81
08/12/2023 17:10:00	32.81
08/12/2023 17:15:00	32.81
08/12/2023 17:20:00	32.81
08/12/2023 17:25:00	32.81

River Water Level Data
Neponset River, Hyde Park, MA
March 30 - October 6, 2023

Date & Time (UTC)	Water Level (NAVD88, ft)
08/12/2023 17:30:00	32.81
08/12/2023 17:35:00	32.81
08/12/2023 17:40:00	32.79
08/12/2023 17:45:00	32.81
08/12/2023 17:50:00	32.79
08/12/2023 17:55:00	32.81
08/12/2023 18:00:00	32.81
08/12/2023 18:05:00	32.79
08/12/2023 18:10:00	32.79
08/12/2023 18:15:00	32.79
08/12/2023 18:20:00	32.79
08/12/2023 18:25:00	32.79
08/12/2023 18:30:00	32.81
08/12/2023 18:35:00	32.79
08/12/2023 18:40:00	32.79
08/12/2023 18:45:00	32.79
08/12/2023 18:50:00	32.81
08/12/2023 18:55:00	32.79
08/12/2023 19:00:00	32.79
08/12/2023 19:05:00	32.79
08/12/2023 19:10:00	32.79
08/12/2023 19:15:00	32.79
08/12/2023 19:20:00	32.79
08/12/2023 19:25:00	32.79
08/12/2023 19:30:00	32.79
08/12/2023 19:35:00	32.79
08/12/2023 19:40:00	32.79
08/12/2023 19:45:00	32.79
08/12/2023 19:50:00	32.79
08/12/2023 19:55:00	32.79
08/12/2023 20:00:00	32.79
08/12/2023 20:05:00	32.79
08/12/2023 20:10:00	32.79
08/12/2023 20:15:00	32.79
08/12/2023 20:20:00	32.79
08/12/2023 20:25:00	32.79
08/12/2023 20:30:00	32.79
08/12/2023 20:35:00	32.79
08/12/2023 20:40:00	32.79
08/12/2023 20:45:00	32.79
08/12/2023 20:50:00	32.79

River Water Level Data
Neponset River, Hyde Park, MA
March 30 - October 6, 2023

Date & Time (UTC)	Water Level (NAVD88, ft)
08/12/2023 20:55:00	32.79
08/12/2023 21:00:00	32.79
08/12/2023 21:05:00	32.79
08/12/2023 21:10:00	32.79
08/12/2023 21:15:00	32.79
08/12/2023 21:20:00	32.79
08/12/2023 21:25:00	32.79
08/12/2023 21:30:00	32.79
08/12/2023 21:35:00	32.79
08/12/2023 21:40:00	32.79
08/12/2023 21:45:00	32.79
08/12/2023 21:50:00	32.79
08/12/2023 21:55:00	32.79
08/12/2023 22:00:00	32.79
08/12/2023 22:05:00	32.76
08/12/2023 22:10:00	32.79
08/12/2023 22:15:00	32.76
08/12/2023 22:20:00	32.79
08/12/2023 22:25:00	32.79
08/12/2023 22:30:00	32.79
08/12/2023 22:35:00	32.79
08/12/2023 22:40:00	32.79
08/12/2023 22:45:00	32.79
08/12/2023 22:50:00	32.76
08/12/2023 22:55:00	32.76
08/12/2023 23:00:00	32.76
08/12/2023 23:05:00	32.79
08/12/2023 23:10:00	32.76
08/12/2023 23:15:00	32.79
08/12/2023 23:20:00	32.76
08/12/2023 23:25:00	32.79
08/12/2023 23:30:00	32.79
08/12/2023 23:35:00	32.79
08/12/2023 23:40:00	32.76
08/12/2023 23:45:00	32.76
08/12/2023 23:50:00	32.76
08/12/2023 23:55:00	32.76
08/13/2023 00:00:00	32.79
08/13/2023 00:05:00	32.76
08/13/2023 00:10:00	32.76
08/13/2023 00:15:00	32.76

River Water Level Data
Neponset River, Hyde Park, MA
March 30 - October 6, 2023

Date & Time (UTC)	Water Level (NAVD88, ft)
08/13/2023 00:20:00	32.76
08/13/2023 00:25:00	32.76
08/13/2023 00:30:00	32.76
08/13/2023 00:35:00	32.76
08/13/2023 00:40:00	32.76
08/13/2023 00:45:00	32.76
08/13/2023 00:50:00	32.76
08/13/2023 00:55:00	32.76
08/13/2023 01:00:00	32.76
08/13/2023 01:05:00	32.76
08/13/2023 01:10:00	32.76
08/13/2023 01:15:00	32.76
08/13/2023 01:20:00	32.76
08/13/2023 01:25:00	32.76
08/13/2023 01:30:00	32.76
08/13/2023 01:35:00	32.76
08/13/2023 01:40:00	32.76
08/13/2023 01:45:00	32.76
08/13/2023 01:50:00	32.76
08/13/2023 01:55:00	32.76
08/13/2023 02:00:00	32.76
08/13/2023 02:05:00	32.76
08/13/2023 02:10:00	32.76
08/13/2023 02:15:00	32.76
08/13/2023 02:20:00	32.76
08/13/2023 02:25:00	32.76
08/13/2023 02:30:00	32.76
08/13/2023 02:35:00	32.76
08/13/2023 02:40:00	32.76
08/13/2023 02:45:00	32.76
08/13/2023 02:50:00	32.76
08/13/2023 02:55:00	32.76
08/13/2023 03:00:00	32.74
08/13/2023 03:05:00	32.76
08/13/2023 03:10:00	32.76
08/13/2023 03:15:00	32.76
08/13/2023 03:20:00	32.76
08/13/2023 03:25:00	32.76
08/13/2023 03:30:00	32.76
08/13/2023 03:35:00	32.76
08/13/2023 03:40:00	32.76

River Water Level Data
Neponset River, Hyde Park, MA
March 30 - October 6, 2023

Date & Time (UTC)	Water Level (NAVD88, ft)
08/13/2023 03:45:00	32.76
08/13/2023 03:50:00	32.74
08/13/2023 03:55:00	32.76
08/13/2023 04:00:00	32.74
08/13/2023 04:05:00	32.76
08/13/2023 04:10:00	32.76
08/13/2023 04:15:00	32.76
08/13/2023 04:20:00	32.76
08/13/2023 04:25:00	32.74
08/13/2023 04:30:00	32.74
08/13/2023 04:35:00	32.74
08/13/2023 04:40:00	32.76
08/13/2023 04:45:00	32.76
08/13/2023 04:50:00	32.76
08/13/2023 04:55:00	32.74
08/13/2023 05:00:00	32.74
08/13/2023 05:05:00	32.74
08/13/2023 05:10:00	32.74
08/13/2023 05:15:00	32.76
08/13/2023 05:20:00	32.74
08/13/2023 05:25:00	32.74
08/13/2023 05:30:00	32.74
08/13/2023 05:35:00	32.74
08/13/2023 05:40:00	32.74
08/13/2023 05:45:00	32.74
08/13/2023 05:50:00	32.74
08/13/2023 05:55:00	32.74
08/13/2023 06:00:00	32.74
08/13/2023 06:05:00	32.74
08/13/2023 06:10:00	32.74
08/13/2023 06:15:00	32.74
08/13/2023 06:20:00	32.74
08/13/2023 06:25:00	32.74
08/13/2023 06:30:00	32.74
08/13/2023 06:35:00	32.74
08/13/2023 06:40:00	32.74
08/13/2023 06:45:00	32.74
08/13/2023 06:50:00	32.74
08/13/2023 06:55:00	32.74
08/13/2023 07:00:00	32.74
08/13/2023 07:05:00	32.74

River Water Level Data
Neponset River, Hyde Park, MA
March 30 - October 6, 2023

Date & Time (UTC)	Water Level (NAVD88, ft)
08/13/2023 07:10:00	32.74
08/13/2023 07:15:00	32.74
08/13/2023 07:20:00	32.74
08/13/2023 07:25:00	32.74
08/13/2023 07:30:00	32.74
08/13/2023 07:35:00	32.74
08/13/2023 07:40:00	32.74
08/13/2023 07:45:00	32.74
08/13/2023 07:50:00	32.74
08/13/2023 07:55:00	32.74
08/13/2023 08:00:00	32.74
08/13/2023 08:05:00	32.74
08/13/2023 08:10:00	32.74
08/13/2023 08:15:00	32.74
08/13/2023 08:20:00	32.74
08/13/2023 08:25:00	32.74
08/13/2023 08:30:00	32.74
08/13/2023 08:35:00	32.74
08/13/2023 08:40:00	32.74
08/13/2023 08:45:00	32.74
08/13/2023 08:50:00	32.74
08/13/2023 08:55:00	32.74
08/13/2023 09:00:00	32.74
08/13/2023 09:05:00	32.74
08/13/2023 09:10:00	32.74
08/13/2023 09:15:00	32.74
08/13/2023 09:20:00	32.74
08/13/2023 09:25:00	32.74
08/13/2023 09:30:00	32.74
08/13/2023 09:35:00	32.74
08/13/2023 09:40:00	32.74
08/13/2023 09:45:00	32.74
08/13/2023 09:50:00	32.74
08/13/2023 09:55:00	32.74
08/13/2023 10:00:00	32.74
08/13/2023 10:05:00	32.74
08/13/2023 10:10:00	32.74
08/13/2023 10:15:00	32.74
08/13/2023 10:20:00	32.74
08/13/2023 10:25:00	32.74
08/13/2023 10:30:00	32.74

River Water Level Data
Neponset River, Hyde Park, MA
March 30 - October 6, 2023

Date & Time (UTC)	Water Level (NAVD88, ft)
08/13/2023 10:35:00	32.74
08/13/2023 10:40:00	32.74
08/13/2023 10:45:00	32.74
08/13/2023 10:50:00	32.74
08/13/2023 10:55:00	32.74
08/13/2023 11:00:00	32.74
08/13/2023 11:05:00	32.74
08/13/2023 11:10:00	32.74
08/13/2023 11:15:00	32.74
08/13/2023 11:20:00	32.74
08/13/2023 11:25:00	32.74
08/13/2023 11:30:00	32.74
08/13/2023 11:35:00	32.74
08/13/2023 11:40:00	32.74
08/13/2023 11:45:00	32.74
08/13/2023 11:50:00	32.74
08/13/2023 11:55:00	32.74
08/13/2023 12:00:00	32.74
08/13/2023 12:05:00	32.74
08/13/2023 12:10:00	32.74
08/13/2023 12:15:00	32.74
08/13/2023 12:20:00	32.74
08/13/2023 12:25:00	32.74
08/13/2023 12:30:00	32.74
08/13/2023 12:35:00	32.74
08/13/2023 12:40:00	32.74
08/13/2023 12:45:00	32.74
08/13/2023 12:50:00	32.74
08/13/2023 12:55:00	32.74
08/13/2023 13:00:00	32.74
08/13/2023 13:05:00	32.74
08/13/2023 13:10:00	32.74
08/13/2023 13:15:00	32.74
08/13/2023 13:20:00	32.74
08/13/2023 13:25:00	32.74
08/13/2023 13:30:00	32.74
08/13/2023 13:35:00	32.74
08/13/2023 13:40:00	32.74
08/13/2023 13:45:00	32.74
08/13/2023 13:50:00	32.74
08/13/2023 13:55:00	32.74

River Water Level Data
Neponset River, Hyde Park, MA
March 30 - October 6, 2023

Date & Time (UTC)	Water Level (NAVD88, ft)
08/13/2023 14:00:00	32.74
08/13/2023 14:05:00	32.74
08/13/2023 14:10:00	32.74
08/13/2023 14:15:00	32.74
08/13/2023 14:20:00	32.74
08/13/2023 14:25:00	32.74
08/13/2023 14:30:00	32.74
08/13/2023 14:35:00	32.74
08/13/2023 14:40:00	32.74
08/13/2023 14:45:00	32.74
08/13/2023 14:50:00	32.74
08/13/2023 14:55:00	32.74
08/13/2023 15:00:00	32.74
08/13/2023 15:05:00	32.74
08/13/2023 15:10:00	32.74
08/13/2023 15:15:00	32.74
08/13/2023 15:20:00	32.74
08/13/2023 15:25:00	32.74
08/13/2023 15:30:00	32.74
08/13/2023 15:35:00	32.74
08/13/2023 15:40:00	32.74
08/13/2023 15:45:00	32.74
08/13/2023 15:50:00	32.74
08/13/2023 15:55:00	32.74
08/13/2023 16:00:00	32.74
08/13/2023 16:05:00	32.74
08/13/2023 16:10:00	32.74
08/13/2023 16:15:00	32.74
08/13/2023 16:20:00	32.74
08/13/2023 16:25:00	32.74
08/13/2023 16:30:00	32.74
08/13/2023 16:35:00	32.74
08/13/2023 16:40:00	32.74
08/13/2023 16:45:00	32.74
08/13/2023 16:50:00	32.74
08/13/2023 16:55:00	32.74
08/13/2023 17:00:00	32.74
08/13/2023 17:05:00	32.74
08/13/2023 17:10:00	32.74
08/13/2023 17:15:00	32.74
08/13/2023 17:20:00	32.74

River Water Level Data
Neponset River, Hyde Park, MA
March 30 - October 6, 2023

Date & Time (UTC)	Water Level (NAVD88, ft)
08/13/2023 17:25:00	32.74
08/13/2023 17:30:00	32.74
08/13/2023 17:35:00	32.74
08/13/2023 17:40:00	32.74
08/13/2023 17:45:00	32.74
08/13/2023 17:50:00	32.74
08/13/2023 17:55:00	32.74
08/13/2023 18:00:00	32.74
08/13/2023 18:05:00	32.74
08/13/2023 18:10:00	32.74
08/13/2023 18:15:00	32.74
08/13/2023 18:20:00	32.74
08/13/2023 18:25:00	32.74
08/13/2023 18:30:00	32.74
08/13/2023 18:35:00	32.74
08/13/2023 18:40:00	32.74
08/13/2023 18:45:00	32.74
08/13/2023 18:50:00	32.74
08/13/2023 18:55:00	32.74
08/13/2023 19:00:00	32.74
08/13/2023 19:05:00	32.74
08/13/2023 19:10:00	32.74
08/13/2023 19:15:00	32.74
08/13/2023 19:20:00	32.74
08/13/2023 19:25:00	32.74
08/13/2023 19:30:00	32.74
08/13/2023 19:35:00	32.74
08/13/2023 19:40:00	32.74
08/13/2023 19:45:00	32.74
08/13/2023 19:50:00	32.74
08/13/2023 19:55:00	32.74
08/13/2023 20:00:00	32.74
08/13/2023 20:05:00	32.74
08/13/2023 20:10:00	32.74
08/13/2023 20:15:00	32.74
08/13/2023 20:20:00	32.74
08/13/2023 20:25:00	32.74
08/13/2023 20:30:00	32.74
08/13/2023 20:35:00	32.74
08/13/2023 20:40:00	32.74
08/13/2023 20:45:00	32.74

River Water Level Data
Neponset River, Hyde Park, MA
March 30 - October 6, 2023

Date & Time (UTC)	Water Level (NAVD88, ft)
08/13/2023 20:50:00	32.74
08/13/2023 20:55:00	32.74
08/13/2023 21:00:00	32.74
08/13/2023 21:05:00	32.74
08/13/2023 21:10:00	32.74
08/13/2023 21:15:00	32.74
08/13/2023 21:20:00	32.74
08/13/2023 21:25:00	32.74
08/13/2023 21:30:00	32.74
08/13/2023 21:35:00	32.74
08/13/2023 21:40:00	32.74
08/13/2023 21:45:00	32.74
08/13/2023 21:50:00	32.74
08/13/2023 21:55:00	32.74
08/13/2023 22:00:00	32.74
08/13/2023 22:05:00	32.74
08/13/2023 22:10:00	32.74
08/13/2023 22:15:00	32.74
08/13/2023 22:20:00	32.74
08/13/2023 22:25:00	32.74
08/13/2023 22:30:00	32.74
08/13/2023 22:35:00	32.74
08/13/2023 22:40:00	32.74
08/13/2023 22:45:00	32.74
08/13/2023 22:50:00	32.74
08/13/2023 22:55:00	32.74
08/13/2023 23:00:00	32.74
08/13/2023 23:05:00	32.74
08/13/2023 23:10:00	32.74
08/13/2023 23:15:00	32.74
08/13/2023 23:20:00	32.74
08/13/2023 23:25:00	32.74
08/13/2023 23:30:00	32.74
08/13/2023 23:35:00	32.74
08/13/2023 23:40:00	32.74
08/13/2023 23:45:00	32.74
08/13/2023 23:50:00	32.74
08/13/2023 23:55:00	32.72
08/14/2023 00:00:00	32.74
08/14/2023 00:05:00	32.74
08/14/2023 00:10:00	32.72

River Water Level Data
Neponset River, Hyde Park, MA
March 30 - October 6, 2023

Date & Time (UTC)	Water Level (NAVD88, ft)
08/14/2023 00:15:00	32.74
08/14/2023 00:20:00	32.74
08/14/2023 00:25:00	32.72
08/14/2023 00:30:00	32.72
08/14/2023 00:35:00	32.72
08/14/2023 00:40:00	32.72
08/14/2023 00:45:00	32.74
08/14/2023 00:50:00	32.72
08/14/2023 00:55:00	32.72
08/14/2023 01:00:00	32.74
08/14/2023 01:05:00	32.72
08/14/2023 01:10:00	32.72
08/14/2023 01:15:00	32.74
08/14/2023 01:20:00	32.72
08/14/2023 01:25:00	32.72
08/14/2023 01:30:00	32.74
08/14/2023 01:35:00	32.72
08/14/2023 01:40:00	32.72
08/14/2023 01:45:00	32.74
08/14/2023 01:50:00	32.72
08/14/2023 01:55:00	32.74
08/14/2023 02:00:00	32.72
08/14/2023 02:05:00	32.72
08/14/2023 02:10:00	32.72
08/14/2023 02:15:00	32.72
08/14/2023 02:20:00	32.74
08/14/2023 02:25:00	32.74
08/14/2023 02:30:00	32.72
08/14/2023 02:35:00	32.72
08/14/2023 02:40:00	32.72
08/14/2023 02:45:00	32.72
08/14/2023 02:50:00	32.72
08/14/2023 02:55:00	32.72
08/14/2023 03:00:00	32.72
08/14/2023 03:05:00	32.72
08/14/2023 03:10:00	32.72
08/14/2023 03:15:00	32.72
08/14/2023 03:20:00	32.72
08/14/2023 03:25:00	32.72
08/14/2023 03:30:00	32.72
08/14/2023 03:35:00	32.72

River Water Level Data
Neponset River, Hyde Park, MA
March 30 - October 6, 2023

Date & Time (UTC)	Water Level (NAVD88, ft)
08/14/2023 03:40:00	32.72
08/14/2023 03:45:00	32.72
08/14/2023 03:50:00	32.72
08/14/2023 03:55:00	32.72
08/14/2023 04:00:00	32.72
08/14/2023 04:05:00	32.72
08/14/2023 04:10:00	32.72
08/14/2023 04:15:00	32.72
08/14/2023 04:20:00	32.72
08/14/2023 04:25:00	32.72
08/14/2023 04:30:00	32.72
08/14/2023 04:35:00	32.72
08/14/2023 04:40:00	32.72
08/14/2023 04:45:00	32.72
08/14/2023 04:50:00	32.72
08/14/2023 04:55:00	32.72
08/14/2023 05:00:00	32.72
08/14/2023 05:05:00	32.72
08/14/2023 05:10:00	32.72
08/14/2023 05:15:00	32.72
08/14/2023 05:20:00	32.72
08/14/2023 05:25:00	32.72
08/14/2023 05:30:00	32.72
08/14/2023 05:35:00	32.72
08/14/2023 05:40:00	32.72
08/14/2023 05:45:00	32.72
08/14/2023 05:50:00	32.72
08/14/2023 05:55:00	32.72
08/14/2023 06:00:00	32.72
08/14/2023 06:05:00	32.72
08/14/2023 06:10:00	32.72
08/14/2023 06:15:00	32.72
08/14/2023 06:20:00	32.72
08/14/2023 06:25:00	32.72
08/14/2023 06:30:00	32.72
08/14/2023 06:35:00	32.72
08/14/2023 06:40:00	32.72
08/14/2023 06:45:00	32.72
08/14/2023 06:50:00	32.72
08/14/2023 06:55:00	32.72
08/14/2023 07:00:00	32.72

River Water Level Data
Neponset River, Hyde Park, MA
March 30 - October 6, 2023

Date & Time (UTC)	Water Level (NAVD88, ft)
08/14/2023 07:05:00	32.72
08/14/2023 07:10:00	32.72
08/14/2023 07:15:00	32.72
08/14/2023 07:20:00	32.72
08/14/2023 07:25:00	32.72
08/14/2023 07:30:00	32.72
08/14/2023 07:35:00	32.72
08/14/2023 07:40:00	32.72
08/14/2023 07:45:00	32.72
08/14/2023 07:50:00	32.72
08/14/2023 07:55:00	32.72
08/14/2023 08:00:00	32.72
08/14/2023 08:05:00	32.72
08/14/2023 08:10:00	32.72
08/14/2023 08:15:00	32.72
08/14/2023 08:20:00	32.72
08/14/2023 08:25:00	32.72
08/14/2023 08:30:00	32.72
08/14/2023 08:35:00	32.72
08/14/2023 08:40:00	32.72
08/14/2023 08:45:00	32.69
08/14/2023 08:50:00	32.72
08/14/2023 08:55:00	32.72
08/14/2023 09:00:00	32.72
08/14/2023 09:05:00	32.72
08/14/2023 09:10:00	32.69
08/14/2023 09:15:00	32.69
08/14/2023 09:20:00	32.72
08/14/2023 09:25:00	32.72
08/14/2023 09:30:00	32.72
08/14/2023 09:35:00	32.72
08/14/2023 09:40:00	32.69
08/14/2023 09:45:00	32.69
08/14/2023 09:50:00	32.72
08/14/2023 09:55:00	32.72
08/14/2023 10:00:00	32.69
08/14/2023 10:05:00	32.69
08/14/2023 10:10:00	32.69
08/14/2023 10:15:00	32.72
08/14/2023 10:20:00	32.69
08/14/2023 10:25:00	32.72

River Water Level Data
Neponset River, Hyde Park, MA
March 30 - October 6, 2023

Date & Time (UTC)	Water Level (NAVD88, ft)
08/14/2023 10:30:00	32.69
08/14/2023 10:35:00	32.69
08/14/2023 10:40:00	32.69
08/14/2023 10:45:00	32.69
08/14/2023 10:50:00	32.69
08/14/2023 10:55:00	32.69
08/14/2023 11:00:00	32.69
08/14/2023 11:05:00	32.69
08/14/2023 11:10:00	32.69
08/14/2023 11:15:00	32.69
08/14/2023 11:20:00	32.69
08/14/2023 11:25:00	32.69
08/14/2023 11:30:00	32.69
08/14/2023 11:35:00	32.69
08/14/2023 11:40:00	32.69
08/14/2023 11:45:00	32.69
08/14/2023 11:50:00	32.69
08/14/2023 11:55:00	32.69
08/14/2023 12:00:00	32.69
08/14/2023 12:05:00	32.69
08/14/2023 12:10:00	32.69
08/14/2023 12:15:00	32.69
08/14/2023 12:20:00	32.69
08/14/2023 12:25:00	32.69
08/14/2023 12:30:00	32.69
08/14/2023 12:35:00	32.69
08/14/2023 12:40:00	32.69
08/14/2023 12:45:00	32.69
08/14/2023 12:50:00	32.69
08/14/2023 12:55:00	32.69
08/14/2023 13:00:00	32.69
08/14/2023 13:05:00	32.69
08/14/2023 13:10:00	32.69
08/14/2023 13:15:00	32.69
08/14/2023 13:20:00	32.69
08/14/2023 13:25:00	32.69
08/14/2023 13:30:00	32.69
08/14/2023 13:35:00	32.69
08/14/2023 13:40:00	32.69
08/14/2023 13:45:00	32.69
08/14/2023 13:50:00	32.69

River Water Level Data
Neponset River, Hyde Park, MA
March 30 - October 6, 2023

Date & Time (UTC)	Water Level (NAVD88, ft)
08/14/2023 13:55:00	32.69
08/14/2023 14:00:00	32.69
08/14/2023 14:05:00	32.69
08/14/2023 14:10:00	32.69
08/14/2023 14:15:00	32.69
08/14/2023 14:20:00	32.69
08/14/2023 14:25:00	32.69
08/14/2023 14:30:00	32.69
08/14/2023 14:35:00	32.69
08/14/2023 14:40:00	32.69
08/14/2023 14:45:00	32.69
08/14/2023 14:50:00	32.69
08/14/2023 14:55:00	32.69
08/14/2023 15:00:00	32.69
08/14/2023 15:05:00	32.69
08/14/2023 15:10:00	32.69
08/14/2023 15:15:00	32.69
08/14/2023 15:20:00	32.69
08/14/2023 15:25:00	32.69
08/14/2023 15:30:00	32.69
08/14/2023 15:35:00	32.69
08/14/2023 15:40:00	32.69
08/14/2023 15:45:00	32.69
08/14/2023 15:50:00	32.69
08/14/2023 15:55:00	32.69
08/14/2023 16:00:00	32.69
08/14/2023 16:05:00	32.69
08/14/2023 16:10:00	32.69
08/14/2023 16:15:00	32.69
08/14/2023 16:20:00	32.69
08/14/2023 16:25:00	32.69
08/14/2023 16:30:00	32.69
08/14/2023 16:35:00	32.69
08/14/2023 16:40:00	32.69
08/14/2023 16:45:00	32.69
08/14/2023 16:50:00	32.69
08/14/2023 16:55:00	32.69
08/14/2023 17:00:00	32.69
08/14/2023 17:05:00	32.69
08/14/2023 17:10:00	32.69
08/14/2023 17:15:00	32.69

River Water Level Data
Neponset River, Hyde Park, MA
March 30 - October 6, 2023

Date & Time (UTC)	Water Level (NAVD88, ft)
08/14/2023 17:20:00	32.69
08/14/2023 17:25:00	32.69
08/14/2023 17:30:00	32.69
08/14/2023 17:35:00	32.69
08/14/2023 17:40:00	32.69
08/14/2023 17:45:00	32.69
08/14/2023 17:50:00	32.69
08/14/2023 17:55:00	32.69
08/14/2023 18:00:00	32.69
08/14/2023 18:05:00	32.69
08/14/2023 18:10:00	32.69
08/14/2023 18:15:00	32.69
08/14/2023 18:20:00	32.69
08/14/2023 18:25:00	32.69
08/14/2023 18:30:00	32.69
08/14/2023 18:35:00	32.69
08/14/2023 18:40:00	32.69
08/14/2023 18:45:00	32.69
08/14/2023 18:50:00	32.69
08/14/2023 18:55:00	32.69
08/14/2023 19:00:00	32.69
08/14/2023 19:05:00	32.67
08/14/2023 19:10:00	32.67
08/14/2023 19:15:00	32.67
08/14/2023 19:20:00	32.67
08/14/2023 19:25:00	32.69
08/14/2023 19:30:00	32.67
08/14/2023 19:35:00	32.67
08/14/2023 19:40:00	32.67
08/14/2023 19:45:00	32.69
08/14/2023 19:50:00	32.69
08/14/2023 19:55:00	32.67
08/14/2023 20:00:00	32.67
08/14/2023 20:05:00	32.67
08/14/2023 20:10:00	32.67
08/14/2023 20:15:00	32.67
08/14/2023 20:20:00	32.67
08/14/2023 20:25:00	32.67
08/14/2023 20:30:00	32.67
08/14/2023 20:35:00	32.67
08/14/2023 20:40:00	32.67

River Water Level Data
Neponset River, Hyde Park, MA
March 30 - October 6, 2023

Date & Time (UTC)	Water Level (NAVD88, ft)
08/14/2023 20:45:00	32.67
08/14/2023 20:50:00	32.67
08/14/2023 20:55:00	32.67
08/14/2023 21:00:00	32.67
08/14/2023 21:05:00	32.67
08/14/2023 21:10:00	32.67
08/14/2023 21:15:00	32.67
08/14/2023 21:20:00	32.67
08/14/2023 21:25:00	32.67
08/14/2023 21:30:00	32.67
08/14/2023 21:35:00	32.67
08/14/2023 21:40:00	32.67
08/14/2023 21:45:00	32.67
08/14/2023 21:50:00	32.67
08/14/2023 21:55:00	32.67
08/14/2023 22:00:00	32.67
08/14/2023 22:05:00	32.67
08/14/2023 22:10:00	32.67
08/14/2023 22:15:00	32.67
08/14/2023 22:20:00	32.67
08/14/2023 22:25:00	32.67
08/14/2023 22:30:00	32.67
08/14/2023 22:35:00	32.67
08/14/2023 22:40:00	32.67
08/14/2023 22:45:00	32.67
08/14/2023 22:50:00	32.67
08/14/2023 22:55:00	32.67
08/14/2023 23:00:00	32.67
08/14/2023 23:05:00	32.67
08/14/2023 23:10:00	32.67
08/14/2023 23:15:00	32.67
08/14/2023 23:20:00	32.67
08/14/2023 23:25:00	32.67
08/14/2023 23:30:00	32.67
08/14/2023 23:35:00	32.67
08/14/2023 23:40:00	32.67
08/14/2023 23:45:00	32.67
08/14/2023 23:50:00	32.67
08/14/2023 23:55:00	32.67
08/15/2023 00:00:00	32.67
08/15/2023 00:05:00	32.67

River Water Level Data
Neponset River, Hyde Park, MA
March 30 - October 6, 2023

Date & Time (UTC)	Water Level (NAVD88, ft)
08/15/2023 00:10:00	32.67
08/15/2023 00:15:00	32.67
08/15/2023 00:20:00	32.67
08/15/2023 00:25:00	32.67
08/15/2023 00:30:00	32.67
08/15/2023 00:35:00	32.67
08/15/2023 00:40:00	32.67
08/15/2023 00:45:00	32.67
08/15/2023 00:50:00	32.67
08/15/2023 00:55:00	32.67
08/15/2023 01:00:00	32.67
08/15/2023 01:05:00	32.67
08/15/2023 01:10:00	32.67
08/15/2023 01:15:00	32.67
08/15/2023 01:20:00	32.67
08/15/2023 01:25:00	32.67
08/15/2023 01:30:00	32.67
08/15/2023 01:35:00	32.67
08/15/2023 01:40:00	32.67
08/15/2023 01:45:00	32.67
08/15/2023 01:50:00	32.67
08/15/2023 01:55:00	32.67
08/15/2023 02:00:00	32.67
08/15/2023 02:05:00	32.67
08/15/2023 02:10:00	32.65
08/15/2023 02:15:00	32.65
08/15/2023 02:20:00	32.67
08/15/2023 02:25:00	32.67
08/15/2023 02:30:00	32.67
08/15/2023 02:35:00	32.67
08/15/2023 02:40:00	32.67
08/15/2023 02:45:00	32.65
08/15/2023 02:50:00	32.65
08/15/2023 02:55:00	32.65
08/15/2023 03:00:00	32.67
08/15/2023 03:05:00	32.67
08/15/2023 03:10:00	32.65
08/15/2023 03:15:00	32.65
08/15/2023 03:20:00	32.67
08/15/2023 03:25:00	32.65
08/15/2023 03:30:00	32.67

River Water Level Data
Neponset River, Hyde Park, MA
March 30 - October 6, 2023

Date & Time (UTC)	Water Level (NAVD88, ft)
08/15/2023 03:35:00	32.67
08/15/2023 03:40:00	32.65
08/15/2023 03:45:00	32.67
08/15/2023 03:50:00	32.65
08/15/2023 03:55:00	32.65
08/15/2023 04:00:00	32.67
08/15/2023 04:05:00	32.65
08/15/2023 04:10:00	32.65
08/15/2023 04:15:00	32.65
08/15/2023 04:20:00	32.65
08/15/2023 04:25:00	32.65
08/15/2023 04:30:00	32.65
08/15/2023 04:35:00	32.65
08/15/2023 04:40:00	32.65
08/15/2023 04:45:00	32.65
08/15/2023 04:50:00	32.65
08/15/2023 04:55:00	32.65
08/15/2023 05:00:00	32.65
08/15/2023 05:05:00	32.65
08/15/2023 05:10:00	32.65
08/15/2023 05:15:00	32.65
08/15/2023 05:20:00	32.65
08/15/2023 05:25:00	32.65
08/15/2023 05:30:00	32.65
08/15/2023 05:35:00	32.65
08/15/2023 05:40:00	32.65
08/15/2023 05:45:00	32.65
08/15/2023 05:50:00	32.65
08/15/2023 05:55:00	32.65
08/15/2023 06:00:00	32.65
08/15/2023 06:05:00	32.65
08/15/2023 06:10:00	32.65
08/15/2023 06:15:00	32.65
08/15/2023 06:20:00	32.65
08/15/2023 06:25:00	32.65
08/15/2023 06:30:00	32.65
08/15/2023 06:35:00	32.65
08/15/2023 06:40:00	32.65
08/15/2023 06:45:00	32.65
08/15/2023 06:50:00	32.65
08/15/2023 06:55:00	32.65

River Water Level Data
Neponset River, Hyde Park, MA
March 30 - October 6, 2023

Date & Time (UTC)	Water Level (NAVD88, ft)
08/15/2023 07:00:00	32.65
08/15/2023 07:05:00	32.65
08/15/2023 07:10:00	32.65
08/15/2023 07:15:00	32.65
08/15/2023 07:20:00	32.65
08/15/2023 07:25:00	32.65
08/15/2023 07:30:00	32.65
08/15/2023 07:35:00	32.65
08/15/2023 07:40:00	32.65
08/15/2023 07:45:00	32.65
08/15/2023 07:50:00	32.65
08/15/2023 07:55:00	32.65
08/15/2023 08:00:00	32.65
08/15/2023 08:05:00	32.65
08/15/2023 08:10:00	32.65
08/15/2023 08:15:00	32.65
08/15/2023 08:20:00	32.65
08/15/2023 08:25:00	32.65
08/15/2023 08:30:00	32.62
08/15/2023 08:35:00	32.65
08/15/2023 08:40:00	32.62
08/15/2023 08:45:00	32.65
08/15/2023 08:50:00	32.62
08/15/2023 08:55:00	32.65
08/15/2023 09:00:00	32.62
08/15/2023 09:05:00	32.62
08/15/2023 09:10:00	32.62
08/15/2023 09:15:00	32.62
08/15/2023 09:20:00	32.65
08/15/2023 09:25:00	32.65
08/15/2023 09:30:00	32.65
08/15/2023 09:35:00	32.65
08/15/2023 09:40:00	32.65
08/15/2023 09:45:00	32.65
08/15/2023 09:50:00	32.65
08/15/2023 09:55:00	32.67
08/15/2023 10:00:00	32.65
08/15/2023 10:05:00	32.67
08/15/2023 10:10:00	32.67
08/15/2023 10:15:00	32.67
08/15/2023 10:20:00	32.67

River Water Level Data
Neponset River, Hyde Park, MA
March 30 - October 6, 2023

Date & Time (UTC)	Water Level (NAVD88, ft)
08/15/2023 10:25:00	32.67
08/15/2023 10:30:00	32.67
08/15/2023 10:35:00	32.67
08/15/2023 10:40:00	32.67
08/15/2023 10:45:00	32.67
08/15/2023 10:50:00	32.67
08/15/2023 10:55:00	32.67
08/15/2023 11:00:00	32.67
08/15/2023 11:05:00	32.67
08/15/2023 11:10:00	32.69
08/15/2023 11:15:00	32.69
08/15/2023 11:20:00	32.69
08/15/2023 11:25:00	32.69
08/15/2023 11:30:00	32.69
08/15/2023 11:35:00	32.69
08/15/2023 11:40:00	32.72
08/15/2023 11:45:00	32.72
08/15/2023 11:50:00	32.72
08/15/2023 11:55:00	32.72
08/15/2023 12:00:00	32.72
08/15/2023 12:05:00	32.72
08/15/2023 12:10:00	32.72
08/15/2023 12:15:00	32.72
08/15/2023 12:20:00	32.72
08/15/2023 12:25:00	32.72
08/15/2023 12:30:00	32.72
08/15/2023 12:35:00	32.72
08/15/2023 12:40:00	32.72
08/15/2023 12:45:00	32.72
08/15/2023 12:50:00	32.72
08/15/2023 12:55:00	32.72
08/15/2023 13:00:00	32.69
08/15/2023 13:05:00	32.72
08/15/2023 13:10:00	32.72
08/15/2023 13:15:00	32.72
08/15/2023 13:20:00	32.72
08/15/2023 13:25:00	32.69
08/15/2023 13:30:00	32.69
08/15/2023 13:35:00	32.69
08/15/2023 13:40:00	32.69
08/15/2023 13:45:00	32.69

River Water Level Data
Neponset River, Hyde Park, MA
March 30 - October 6, 2023

Date & Time (UTC)	Water Level (NAVD88, ft)
08/15/2023 13:50:00	32.69
08/15/2023 13:55:00	32.69
08/15/2023 14:00:00	32.69
08/15/2023 14:05:00	32.69
08/15/2023 14:10:00	32.69
08/15/2023 14:15:00	32.69
08/15/2023 14:20:00	32.69
08/15/2023 14:25:00	32.69
08/15/2023 14:30:00	32.69
08/15/2023 14:35:00	32.69
08/15/2023 14:40:00	32.69
08/15/2023 14:45:00	32.72
08/15/2023 14:50:00	32.72
08/15/2023 14:55:00	32.72
08/15/2023 15:00:00	32.72
08/15/2023 15:05:00	32.74
08/15/2023 15:10:00	32.74
08/15/2023 15:15:00	32.74
08/15/2023 15:20:00	32.74
08/15/2023 15:25:00	32.74
08/15/2023 15:30:00	32.74
08/15/2023 15:35:00	32.74
08/15/2023 15:40:00	32.74
08/15/2023 15:45:00	32.74
08/15/2023 15:50:00	32.74
08/15/2023 15:55:00	32.74
08/15/2023 16:00:00	32.74
08/15/2023 16:05:00	32.74
08/15/2023 16:10:00	32.74
08/15/2023 16:15:00	32.74
08/15/2023 16:20:00	32.74
08/15/2023 16:25:00	32.74
08/15/2023 16:30:00	32.74
08/15/2023 16:35:00	32.74
08/15/2023 16:40:00	32.74
08/15/2023 16:45:00	32.74
08/15/2023 16:50:00	32.74
08/15/2023 16:55:00	32.74
08/15/2023 17:00:00	32.74
08/15/2023 17:05:00	32.74
08/15/2023 17:10:00	32.74

River Water Level Data
Neponset River, Hyde Park, MA
March 30 - October 6, 2023

Date & Time (UTC)	Water Level (NAVD88, ft)
08/15/2023 17:15:00	32.74
08/15/2023 17:20:00	32.74
08/15/2023 17:25:00	32.74
08/15/2023 17:30:00	32.74
08/15/2023 17:35:00	32.74
08/15/2023 17:40:00	32.74
08/15/2023 17:45:00	32.74
08/15/2023 17:50:00	32.74
08/15/2023 17:55:00	32.74
08/15/2023 18:00:00	32.72
08/15/2023 18:05:00	32.74
08/15/2023 18:10:00	32.74
08/15/2023 18:15:00	32.74
08/15/2023 18:20:00	32.74
08/15/2023 18:25:00	32.74
08/15/2023 18:30:00	32.74
08/15/2023 18:35:00	32.74
08/15/2023 18:40:00	32.74
08/15/2023 18:45:00	32.74
08/15/2023 18:50:00	32.74
08/15/2023 18:55:00	32.74
08/15/2023 19:00:00	32.74
08/15/2023 19:05:00	32.74
08/15/2023 19:10:00	32.74
08/15/2023 19:15:00	32.74
08/15/2023 19:20:00	32.74
08/15/2023 19:25:00	32.74
08/15/2023 19:30:00	32.74
08/15/2023 19:35:00	32.74
08/15/2023 19:40:00	32.74
08/15/2023 19:45:00	32.74
08/15/2023 19:50:00	32.74
08/15/2023 19:55:00	32.74
08/15/2023 20:00:00	32.74
08/15/2023 20:05:00	32.74
08/15/2023 20:10:00	32.74
08/15/2023 20:15:00	32.74
08/15/2023 20:20:00	32.74
08/15/2023 20:25:00	32.74
08/15/2023 20:30:00	32.74
08/15/2023 20:35:00	32.74

River Water Level Data
Neponset River, Hyde Park, MA
March 30 - October 6, 2023

Date & Time (UTC)	Water Level (NAVD88, ft)
08/15/2023 20:40:00	32.74
08/15/2023 20:45:00	32.74
08/15/2023 20:50:00	32.74
08/15/2023 20:55:00	32.74
08/15/2023 21:00:00	32.74
08/15/2023 21:05:00	32.74
08/15/2023 21:10:00	32.74
08/15/2023 21:15:00	32.74
08/15/2023 21:20:00	32.74
08/15/2023 21:25:00	32.74
08/15/2023 21:30:00	32.74
08/15/2023 21:35:00	32.74
08/15/2023 21:40:00	32.74
08/15/2023 21:45:00	32.74
08/15/2023 21:50:00	32.74
08/15/2023 21:55:00	32.74
08/15/2023 22:00:00	32.74
08/15/2023 22:05:00	32.74
08/15/2023 22:10:00	32.74
08/15/2023 22:15:00	32.74
08/15/2023 22:20:00	32.74
08/15/2023 22:25:00	32.74
08/15/2023 22:30:00	32.74
08/15/2023 22:35:00	32.74
08/15/2023 22:40:00	32.74
08/15/2023 22:45:00	32.74
08/15/2023 22:50:00	32.74
08/15/2023 22:55:00	32.74
08/15/2023 23:00:00	32.74
08/15/2023 23:05:00	32.74
08/15/2023 23:10:00	32.74
08/15/2023 23:15:00	32.74
08/15/2023 23:20:00	32.74
08/15/2023 23:25:00	32.76
08/15/2023 23:30:00	32.76
08/15/2023 23:35:00	32.76
08/15/2023 23:40:00	32.74
08/15/2023 23:45:00	32.74
08/15/2023 23:50:00	32.76
08/15/2023 23:55:00	32.76
08/16/2023 00:00:00	32.74

River Water Level Data
Neponset River, Hyde Park, MA
March 30 - October 6, 2023

Date & Time (UTC)	Water Level (NAVD88, ft)
08/16/2023 00:05:00	32.76
08/16/2023 00:10:00	32.76
08/16/2023 00:15:00	32.74
08/16/2023 00:20:00	32.76
08/16/2023 00:25:00	32.76
08/16/2023 00:30:00	32.76
08/16/2023 00:35:00	32.76
08/16/2023 00:40:00	32.74
08/16/2023 00:45:00	32.74
08/16/2023 00:50:00	32.74
08/16/2023 00:55:00	32.76
08/16/2023 01:00:00	32.76
08/16/2023 01:05:00	32.76
08/16/2023 01:10:00	32.76
08/16/2023 01:15:00	32.76
08/16/2023 01:20:00	32.76
08/16/2023 01:25:00	32.76
08/16/2023 01:30:00	32.76
08/16/2023 01:35:00	32.76
08/16/2023 01:40:00	32.76
08/16/2023 01:45:00	32.76
08/16/2023 01:50:00	32.76
08/16/2023 01:55:00	32.76
08/16/2023 02:00:00	32.76
08/16/2023 02:05:00	32.76
08/16/2023 02:10:00	32.76
08/16/2023 02:15:00	32.76
08/16/2023 02:20:00	32.76
08/16/2023 02:25:00	32.76
08/16/2023 02:30:00	32.76
08/16/2023 02:35:00	32.76
08/16/2023 02:40:00	32.76
08/16/2023 02:45:00	32.76
08/16/2023 02:50:00	32.76
08/16/2023 02:55:00	32.76
08/16/2023 03:00:00	32.76
08/16/2023 03:05:00	32.76
08/16/2023 03:10:00	32.76
08/16/2023 03:15:00	32.76
08/16/2023 03:20:00	32.76
08/16/2023 03:25:00	32.76

River Water Level Data
Neponset River, Hyde Park, MA
March 30 - October 6, 2023

Date & Time (UTC)	Water Level (NAVD88, ft)
08/16/2023 03:30:00	32.76
08/16/2023 03:35:00	32.76
08/16/2023 03:40:00	32.76
08/16/2023 03:45:00	32.76
08/16/2023 03:50:00	32.76
08/16/2023 03:55:00	32.76
08/16/2023 04:00:00	32.76
08/16/2023 04:05:00	32.76
08/16/2023 04:10:00	32.76
08/16/2023 04:15:00	32.74
08/16/2023 04:20:00	32.76
08/16/2023 04:25:00	32.76
08/16/2023 04:30:00	32.76
08/16/2023 04:35:00	32.74
08/16/2023 04:40:00	32.76
08/16/2023 04:45:00	32.76
08/16/2023 04:50:00	32.74
08/16/2023 04:55:00	32.76
08/16/2023 05:00:00	32.76
08/16/2023 05:05:00	32.76
08/16/2023 05:10:00	32.74
08/16/2023 05:15:00	32.74
08/16/2023 05:20:00	32.76
08/16/2023 05:25:00	32.76
08/16/2023 05:30:00	32.76
08/16/2023 05:35:00	32.76
08/16/2023 05:40:00	32.76
08/16/2023 05:45:00	32.76
08/16/2023 05:50:00	32.76
08/16/2023 05:55:00	32.76
08/16/2023 06:00:00	32.76
08/16/2023 06:05:00	32.76
08/16/2023 06:10:00	32.76
08/16/2023 06:15:00	32.76
08/16/2023 06:20:00	32.76
08/16/2023 06:25:00	32.76
08/16/2023 06:30:00	32.76
08/16/2023 06:35:00	32.76
08/16/2023 06:40:00	32.76
08/16/2023 06:45:00	32.76
08/16/2023 06:50:00	32.76

River Water Level Data
Neponset River, Hyde Park, MA
March 30 - October 6, 2023

Date & Time (UTC)	Water Level (NAVD88, ft)
08/16/2023 06:55:00	32.76
08/16/2023 07:00:00	32.74
08/16/2023 07:05:00	32.76
08/16/2023 07:10:00	32.76
08/16/2023 07:15:00	32.76
08/16/2023 07:20:00	32.74
08/16/2023 07:25:00	32.76
08/16/2023 07:30:00	32.76
08/16/2023 07:35:00	32.76
08/16/2023 07:40:00	32.74
08/16/2023 07:45:00	32.76
08/16/2023 07:50:00	32.76
08/16/2023 07:55:00	32.76
08/16/2023 08:00:00	32.76
08/16/2023 08:05:00	32.74
08/16/2023 08:10:00	32.74
08/16/2023 08:15:00	32.74
08/16/2023 08:20:00	32.76
08/16/2023 08:25:00	32.74
08/16/2023 08:30:00	32.74
08/16/2023 08:35:00	32.76
08/16/2023 08:40:00	32.74
08/16/2023 08:45:00	32.74
08/16/2023 08:50:00	32.74
08/16/2023 08:55:00	32.74
08/16/2023 09:00:00	32.74
08/16/2023 09:05:00	32.74
08/16/2023 09:10:00	32.74
08/16/2023 09:15:00	32.74
08/16/2023 09:20:00	32.74
08/16/2023 09:25:00	32.74
08/16/2023 09:30:00	32.74
08/16/2023 09:35:00	32.74
08/16/2023 09:40:00	32.74
08/16/2023 09:45:00	32.74
08/16/2023 09:50:00	32.74
08/16/2023 09:55:00	32.74
08/16/2023 10:00:00	32.74
08/16/2023 10:05:00	32.74
08/16/2023 10:10:00	32.74
08/16/2023 10:15:00	32.74

River Water Level Data
Neponset River, Hyde Park, MA
March 30 - October 6, 2023

Date & Time (UTC)	Water Level (NAVD88, ft)
08/16/2023 10:20:00	32.74
08/16/2023 10:25:00	32.74
08/16/2023 10:30:00	32.74
08/16/2023 10:35:00	32.74
08/16/2023 10:40:00	32.74
08/16/2023 10:45:00	32.74
08/16/2023 10:50:00	32.74
08/16/2023 10:55:00	32.74
08/16/2023 11:00:00	32.74
08/16/2023 11:05:00	32.74
08/16/2023 11:10:00	32.74
08/16/2023 11:15:00	32.74
08/16/2023 11:20:00	32.74
08/16/2023 11:25:00	32.74
08/16/2023 11:30:00	32.74
08/16/2023 11:35:00	32.74
08/16/2023 11:40:00	32.74
08/16/2023 11:45:00	32.74
08/16/2023 11:50:00	32.74
08/16/2023 11:55:00	32.74
08/16/2023 12:00:00	32.74
08/16/2023 12:05:00	32.74
08/16/2023 12:10:00	32.74
08/16/2023 12:15:00	32.74
08/16/2023 12:20:00	32.74
08/16/2023 12:25:00	32.74
08/16/2023 12:30:00	32.74
08/16/2023 12:35:00	32.74
08/16/2023 12:40:00	32.74
08/16/2023 12:45:00	32.74
08/16/2023 12:50:00	32.74
08/16/2023 12:55:00	32.74
08/16/2023 13:00:00	32.74
08/16/2023 13:05:00	32.74
08/16/2023 13:10:00	32.74
08/16/2023 13:15:00	32.74
08/16/2023 13:20:00	32.74
08/16/2023 13:25:00	32.74
08/16/2023 13:30:00	32.74
08/16/2023 13:35:00	32.74
08/16/2023 13:40:00	32.74

River Water Level Data
Neponset River, Hyde Park, MA
March 30 - October 6, 2023

Date & Time (UTC)	Water Level (NAVD88, ft)
08/16/2023 13:45:00	32.74
08/16/2023 13:50:00	32.74
08/16/2023 13:55:00	32.74
08/16/2023 14:00:00	32.74
08/16/2023 14:05:00	32.74
08/16/2023 14:10:00	32.74
08/16/2023 14:15:00	32.74
08/16/2023 14:20:00	32.74
08/16/2023 14:25:00	32.74
08/16/2023 14:30:00	32.74
08/16/2023 14:35:00	32.74
08/16/2023 14:40:00	32.74
08/16/2023 14:45:00	32.74
08/16/2023 14:50:00	32.74
08/16/2023 14:55:00	32.74
08/16/2023 15:00:00	32.74
08/16/2023 15:05:00	32.74
08/16/2023 15:10:00	32.74
08/16/2023 15:15:00	32.74
08/16/2023 15:20:00	32.74
08/16/2023 15:25:00	32.74
08/16/2023 15:30:00	32.74
08/16/2023 15:35:00	32.74
08/16/2023 15:40:00	32.74
08/16/2023 15:45:00	32.74
08/16/2023 15:50:00	32.74
08/16/2023 15:55:00	32.74
08/16/2023 16:00:00	32.74
08/16/2023 16:05:00	32.74
08/16/2023 16:10:00	32.74
08/16/2023 16:15:00	32.74
08/16/2023 16:20:00	32.74
08/16/2023 16:25:00	32.74
08/16/2023 16:30:00	32.74
08/16/2023 16:35:00	32.74
08/16/2023 16:40:00	32.74
08/16/2023 16:45:00	32.74
08/16/2023 16:50:00	32.74
08/16/2023 16:55:00	32.74
08/16/2023 17:00:00	32.74
08/16/2023 17:05:00	32.74

River Water Level Data
Neponset River, Hyde Park, MA
March 30 - October 6, 2023

Date & Time (UTC)	Water Level (NAVD88, ft)
08/16/2023 17:10:00	32.74
08/16/2023 17:15:00	32.74
08/16/2023 17:20:00	32.74
08/16/2023 17:25:00	32.74
08/16/2023 17:30:00	32.74
08/16/2023 17:35:00	32.74
08/16/2023 17:40:00	32.74
08/16/2023 17:45:00	32.74
08/16/2023 17:50:00	32.74
08/16/2023 17:55:00	32.74
08/16/2023 18:00:00	32.74
08/16/2023 18:05:00	32.74
08/16/2023 18:10:00	32.71
08/16/2023 18:15:00	32.74
08/16/2023 18:20:00	32.74
08/16/2023 18:25:00	32.74
08/16/2023 18:30:00	32.74
08/16/2023 18:35:00	32.71
08/16/2023 18:40:00	32.74
08/16/2023 18:45:00	32.71
08/16/2023 18:50:00	32.71
08/16/2023 18:55:00	32.71
08/16/2023 19:00:00	32.71
08/16/2023 19:05:00	32.71
08/16/2023 19:10:00	32.71
08/16/2023 19:15:00	32.71
08/16/2023 19:20:00	32.71
08/16/2023 19:25:00	32.74
08/16/2023 19:30:00	32.71
08/16/2023 19:35:00	32.71
08/16/2023 19:40:00	32.71
08/16/2023 19:45:00	32.74
08/16/2023 19:50:00	32.71
08/16/2023 19:55:00	32.71
08/16/2023 20:00:00	32.71
08/16/2023 20:05:00	32.71
08/16/2023 20:10:00	32.74
08/16/2023 20:15:00	32.71
08/16/2023 20:20:00	32.71
08/16/2023 20:25:00	32.71
08/16/2023 20:30:00	32.71

River Water Level Data
Neponset River, Hyde Park, MA
March 30 - October 6, 2023

Date & Time (UTC)	Water Level (NAVD88, ft)
08/16/2023 20:35:00	32.71
08/16/2023 20:40:00	32.71
08/16/2023 20:45:00	32.71
08/16/2023 20:50:00	32.71
08/16/2023 20:55:00	32.71
08/16/2023 21:00:00	32.71
08/16/2023 21:05:00	32.71
08/16/2023 21:10:00	32.71
08/16/2023 21:15:00	32.71
08/16/2023 21:20:00	32.71
08/16/2023 21:25:00	32.71
08/16/2023 21:30:00	32.71
08/16/2023 21:35:00	32.71
08/16/2023 21:40:00	32.71
08/16/2023 21:45:00	32.71
08/16/2023 21:50:00	32.71
08/16/2023 21:55:00	32.71
08/16/2023 22:00:00	32.71
08/16/2023 22:05:00	32.71
08/16/2023 22:10:00	32.71
08/16/2023 22:15:00	32.71
08/16/2023 22:20:00	32.71
08/16/2023 22:25:00	32.71
08/16/2023 22:30:00	32.71
08/16/2023 22:35:00	32.71
08/16/2023 22:40:00	32.71
08/16/2023 22:45:00	32.71
08/16/2023 22:50:00	32.71
08/16/2023 22:55:00	32.71
08/16/2023 23:00:00	32.71
08/16/2023 23:05:00	32.71
08/16/2023 23:10:00	32.71
08/16/2023 23:15:00	32.71
08/16/2023 23:20:00	32.71
08/16/2023 23:25:00	32.71
08/16/2023 23:30:00	32.71
08/16/2023 23:35:00	32.71
08/16/2023 23:40:00	32.71
08/16/2023 23:45:00	32.71
08/16/2023 23:50:00	32.71
08/16/2023 23:55:00	32.71

River Water Level Data
Neponset River, Hyde Park, MA
March 30 - October 6, 2023

Date & Time (UTC)	Water Level (NAVD88, ft)
08/17/2023 00:00:00	32.71
08/17/2023 00:05:00	32.71
08/17/2023 00:10:00	32.71
08/17/2023 00:15:00	32.71
08/17/2023 00:20:00	32.71
08/17/2023 00:25:00	32.71
08/17/2023 00:30:00	32.71
08/17/2023 00:35:00	32.71
08/17/2023 00:40:00	32.71
08/17/2023 00:45:00	32.71
08/17/2023 00:50:00	32.71
08/17/2023 00:55:00	32.71
08/17/2023 01:00:00	32.71
08/17/2023 01:05:00	32.71
08/17/2023 01:10:00	32.71
08/17/2023 01:15:00	32.71
08/17/2023 01:20:00	32.71
08/17/2023 01:25:00	32.71
08/17/2023 01:30:00	32.71
08/17/2023 01:35:00	32.71
08/17/2023 01:40:00	32.71
08/17/2023 01:45:00	32.71
08/17/2023 01:50:00	32.71
08/17/2023 01:55:00	32.69
08/17/2023 02:00:00	32.71
08/17/2023 02:05:00	32.71
08/17/2023 02:10:00	32.69
08/17/2023 02:15:00	32.71
08/17/2023 02:20:00	32.71
08/17/2023 02:25:00	32.71
08/17/2023 02:30:00	32.71
08/17/2023 02:35:00	32.71
08/17/2023 02:40:00	32.71
08/17/2023 02:45:00	32.69
08/17/2023 02:50:00	32.69
08/17/2023 02:55:00	32.69
08/17/2023 03:00:00	32.69
08/17/2023 03:05:00	32.69
08/17/2023 03:10:00	32.69
08/17/2023 03:15:00	32.69
08/17/2023 03:20:00	32.69

River Water Level Data
Neponset River, Hyde Park, MA
March 30 - October 6, 2023

Date & Time (UTC)	Water Level (NAVD88, ft)
08/17/2023 03:25:00	32.69
08/17/2023 03:30:00	32.69
08/17/2023 03:35:00	32.69
08/17/2023 03:40:00	32.69
08/17/2023 03:45:00	32.69
08/17/2023 03:50:00	32.69
08/17/2023 03:55:00	32.69
08/17/2023 04:00:00	32.69
08/17/2023 04:05:00	32.69
08/17/2023 04:10:00	32.69
08/17/2023 04:15:00	32.69
08/17/2023 04:20:00	32.69
08/17/2023 04:25:00	32.69
08/17/2023 04:30:00	32.69
08/17/2023 04:35:00	32.69
08/17/2023 04:40:00	32.69
08/17/2023 04:45:00	32.69
08/17/2023 04:50:00	32.69
08/17/2023 04:55:00	32.69
08/17/2023 05:00:00	32.69
08/17/2023 05:05:00	32.69
08/17/2023 05:10:00	32.69
08/17/2023 05:15:00	32.69
08/17/2023 05:20:00	32.69
08/17/2023 05:25:00	32.69
08/17/2023 05:30:00	32.69
08/17/2023 05:35:00	32.69
08/17/2023 05:40:00	32.69
08/17/2023 05:45:00	32.69
08/17/2023 05:50:00	32.69
08/17/2023 05:55:00	32.69
08/17/2023 06:00:00	32.69
08/17/2023 06:05:00	32.69
08/17/2023 06:10:00	32.69
08/17/2023 06:15:00	32.69
08/17/2023 06:20:00	32.69
08/17/2023 06:25:00	32.69
08/17/2023 06:30:00	32.69
08/17/2023 06:35:00	32.69
08/17/2023 06:40:00	32.69
08/17/2023 06:45:00	32.69

River Water Level Data
Neponset River, Hyde Park, MA
March 30 - October 6, 2023

Date & Time (UTC)	Water Level (NAVD88, ft)
08/17/2023 06:50:00	32.69
08/17/2023 06:55:00	32.69
08/17/2023 07:00:00	32.69
08/17/2023 07:05:00	32.69
08/17/2023 07:10:00	32.69
08/17/2023 07:15:00	32.69
08/17/2023 07:20:00	32.69
08/17/2023 07:25:00	32.69
08/17/2023 07:30:00	32.69
08/17/2023 07:35:00	32.69
08/17/2023 07:40:00	32.69
08/17/2023 07:45:00	32.69
08/17/2023 07:50:00	32.67
08/17/2023 07:55:00	32.69
08/17/2023 08:00:00	32.69
08/17/2023 08:05:00	32.69
08/17/2023 08:10:00	32.69
08/17/2023 08:15:00	32.69
08/17/2023 08:20:00	32.69
08/17/2023 08:25:00	32.67
08/17/2023 08:30:00	32.67
08/17/2023 08:35:00	32.69
08/17/2023 08:40:00	32.69
08/17/2023 08:45:00	32.67
08/17/2023 08:50:00	32.67
08/17/2023 08:55:00	32.67
08/17/2023 09:00:00	32.67
08/17/2023 09:05:00	32.67
08/17/2023 09:10:00	32.67
08/17/2023 09:15:00	32.69
08/17/2023 09:20:00	32.67
08/17/2023 09:25:00	32.69
08/17/2023 09:30:00	32.67
08/17/2023 09:35:00	32.67
08/17/2023 09:40:00	32.67
08/17/2023 09:45:00	32.67
08/17/2023 09:50:00	32.67
08/17/2023 09:55:00	32.67
08/17/2023 10:00:00	32.67
08/17/2023 10:05:00	32.69
08/17/2023 10:10:00	32.69

River Water Level Data
Neponset River, Hyde Park, MA
March 30 - October 6, 2023

Date & Time (UTC)	Water Level (NAVD88, ft)
08/17/2023 10:15:00	32.67
08/17/2023 10:20:00	32.67
08/17/2023 10:25:00	32.67
08/17/2023 10:30:00	32.67
08/17/2023 10:35:00	32.67
08/17/2023 10:40:00	32.67
08/17/2023 10:45:00	32.67
08/17/2023 10:50:00	32.67
08/17/2023 10:55:00	32.67
08/17/2023 11:00:00	32.67
08/17/2023 11:05:00	32.67
08/17/2023 11:10:00	32.67
08/17/2023 11:15:00	32.67
08/17/2023 11:20:00	32.67
08/17/2023 11:25:00	32.67
08/17/2023 11:30:00	32.67
08/17/2023 11:35:00	32.67
08/17/2023 11:40:00	32.67
08/17/2023 11:45:00	32.67
08/17/2023 11:50:00	32.67
08/17/2023 11:55:00	32.67
08/17/2023 12:00:00	32.67
08/17/2023 12:05:00	32.67
08/17/2023 12:10:00	32.67
08/17/2023 12:15:00	32.67
08/17/2023 12:20:00	32.67
08/17/2023 12:25:00	32.67
08/17/2023 12:30:00	32.67
08/17/2023 12:35:00	32.67
08/17/2023 12:40:00	32.67
08/17/2023 12:45:00	32.67
08/17/2023 12:50:00	32.67
08/17/2023 12:55:00	32.67
08/17/2023 13:00:00	32.67
08/17/2023 13:05:00	32.67
08/17/2023 13:10:00	32.67
08/17/2023 13:15:00	32.67
08/17/2023 13:20:00	32.67
08/17/2023 13:25:00	32.67
08/17/2023 13:30:00	32.67
08/17/2023 13:35:00	32.67

River Water Level Data
Neponset River, Hyde Park, MA
March 30 - October 6, 2023

Date & Time (UTC)	Water Level (NAVD88, ft)
08/17/2023 13:40:00	32.67
08/17/2023 13:45:00	32.67
08/17/2023 13:50:00	32.67
08/17/2023 13:55:00	32.67
08/17/2023 14:00:00	32.67
08/17/2023 14:05:00	32.67
08/17/2023 14:10:00	32.67
08/17/2023 14:15:00	32.67
08/17/2023 14:20:00	32.67
08/17/2023 14:25:00	32.67
08/17/2023 14:30:00	32.67
08/17/2023 14:35:00	32.67
08/17/2023 14:40:00	32.67
08/17/2023 14:45:00	32.67
08/17/2023 14:50:00	32.67
08/17/2023 14:55:00	32.67
08/17/2023 15:00:00	32.67
08/17/2023 15:05:00	32.67
08/17/2023 15:10:00	32.67
08/17/2023 15:15:00	32.67
08/17/2023 15:20:00	32.67
08/17/2023 15:25:00	32.67
08/17/2023 15:30:00	32.67
08/17/2023 15:35:00	32.67
08/17/2023 15:40:00	32.67
08/17/2023 15:45:00	32.67
08/17/2023 15:50:00	32.67
08/17/2023 15:55:00	32.67
08/17/2023 16:00:00	32.67
08/17/2023 16:05:00	32.67
08/17/2023 16:10:00	32.67
08/17/2023 16:15:00	32.67
08/17/2023 16:20:00	32.67
08/17/2023 16:25:00	32.67
08/17/2023 16:30:00	32.67
08/17/2023 16:35:00	32.67
08/17/2023 16:40:00	32.67
08/17/2023 16:45:00	32.67
08/17/2023 16:50:00	32.67
08/17/2023 16:55:00	32.67
08/17/2023 17:00:00	32.65

River Water Level Data
Neponset River, Hyde Park, MA
March 30 - October 6, 2023

Date & Time (UTC)	Water Level (NAVD88, ft)
08/17/2023 17:05:00	32.65
08/17/2023 17:10:00	32.67
08/17/2023 17:15:00	32.65
08/17/2023 17:20:00	32.67
08/17/2023 17:25:00	32.67
08/17/2023 17:30:00	32.67
08/17/2023 17:35:00	32.67
08/17/2023 17:40:00	32.65
08/17/2023 17:45:00	32.65
08/17/2023 17:50:00	32.65
08/17/2023 17:55:00	32.65
08/17/2023 18:00:00	32.65
08/17/2023 18:05:00	32.65
08/17/2023 18:10:00	32.65
08/17/2023 18:15:00	32.65
08/17/2023 18:20:00	32.67
08/17/2023 18:25:00	32.65
08/17/2023 18:30:00	32.67
08/17/2023 18:35:00	32.67
08/17/2023 18:40:00	32.65
08/17/2023 18:45:00	32.67
08/17/2023 18:50:00	32.65
08/17/2023 18:55:00	32.65
08/17/2023 19:00:00	32.65
08/17/2023 19:05:00	32.65
08/17/2023 19:10:00	32.65
08/17/2023 19:15:00	32.65
08/17/2023 19:20:00	32.65
08/17/2023 19:25:00	32.65
08/17/2023 19:30:00	32.65
08/17/2023 19:35:00	32.65
08/17/2023 19:40:00	32.65
08/17/2023 19:45:00	32.65
08/17/2023 19:50:00	32.65
08/17/2023 19:55:00	32.65
08/17/2023 20:00:00	32.65
08/17/2023 20:05:00	32.65
08/17/2023 20:10:00	32.65
08/17/2023 20:15:00	32.65
08/17/2023 20:20:00	32.65
08/17/2023 20:25:00	32.65

River Water Level Data
Neponset River, Hyde Park, MA
March 30 - October 6, 2023

Date & Time (UTC)	Water Level (NAVD88, ft)
08/17/2023 20:30:00	32.65
08/17/2023 20:35:00	32.65
08/17/2023 20:40:00	32.65
08/17/2023 20:45:00	32.65
08/17/2023 20:50:00	32.65
08/17/2023 20:55:00	32.65
08/17/2023 21:00:00	32.65
08/17/2023 21:05:00	32.65
08/17/2023 21:10:00	32.65
08/17/2023 21:15:00	32.65
08/17/2023 21:20:00	32.65
08/17/2023 21:25:00	32.65
08/17/2023 21:30:00	32.65
08/17/2023 21:35:00	32.65
08/17/2023 21:40:00	32.65
08/17/2023 21:45:00	32.65
08/17/2023 21:50:00	32.65
08/17/2023 21:55:00	32.65
08/17/2023 22:00:00	32.65
08/17/2023 22:05:00	32.65
08/17/2023 22:10:00	32.65
08/17/2023 22:15:00	32.65
08/17/2023 22:20:00	32.65
08/17/2023 22:25:00	32.65
08/17/2023 22:30:00	32.65
08/17/2023 22:35:00	32.65
08/17/2023 22:40:00	32.65
08/17/2023 22:45:00	32.65
08/17/2023 22:50:00	32.65
08/17/2023 22:55:00	32.65
08/17/2023 23:00:00	32.65
08/17/2023 23:05:00	32.65
08/17/2023 23:10:00	32.65
08/17/2023 23:15:00	32.65
08/17/2023 23:20:00	32.65
08/17/2023 23:25:00	32.65
08/17/2023 23:30:00	32.65
08/17/2023 23:35:00	32.65
08/17/2023 23:40:00	32.65
08/17/2023 23:45:00	32.65
08/17/2023 23:50:00	32.65

River Water Level Data
Neponset River, Hyde Park, MA
March 30 - October 6, 2023

Date & Time (UTC)	Water Level (NAVD88, ft)
08/17/2023 23:55:00	32.65
08/18/2023 00:00:00	32.65
08/18/2023 00:05:00	32.65
08/18/2023 00:10:00	32.65
08/18/2023 00:15:00	32.65
08/18/2023 00:20:00	32.65
08/18/2023 00:25:00	32.65
08/18/2023 00:30:00	32.65
08/18/2023 00:35:00	32.65
08/18/2023 00:40:00	32.65
08/18/2023 00:45:00	32.65
08/18/2023 00:50:00	32.62
08/18/2023 00:55:00	32.65
08/18/2023 01:00:00	32.65
08/18/2023 01:05:00	32.65
08/18/2023 01:10:00	32.65
08/18/2023 01:15:00	32.65
08/18/2023 01:20:00	32.65
08/18/2023 01:25:00	32.65
08/18/2023 01:30:00	32.65
08/18/2023 01:35:00	32.65
08/18/2023 01:40:00	32.65
08/18/2023 01:45:00	32.65
08/18/2023 01:50:00	32.65
08/18/2023 01:55:00	32.65
08/18/2023 02:00:00	32.62
08/18/2023 02:05:00	32.62
08/18/2023 02:10:00	32.62
08/18/2023 02:15:00	32.62
08/18/2023 02:20:00	32.62
08/18/2023 02:25:00	32.65
08/18/2023 02:30:00	32.65
08/18/2023 02:35:00	32.62
08/18/2023 02:40:00	32.62
08/18/2023 02:45:00	32.62
08/18/2023 02:50:00	32.65
08/18/2023 02:55:00	32.62
08/18/2023 03:00:00	32.62
08/18/2023 03:05:00	32.62
08/18/2023 03:10:00	32.65
08/18/2023 03:15:00	32.62

River Water Level Data
Neponset River, Hyde Park, MA
March 30 - October 6, 2023

Date & Time (UTC)	Water Level (NAVD88, ft)
08/18/2023 03:20:00	32.62
08/18/2023 03:25:00	32.65
08/18/2023 03:30:00	32.62
08/18/2023 03:35:00	32.62
08/18/2023 03:40:00	32.62
08/18/2023 03:45:00	32.62
08/18/2023 03:50:00	32.62
08/18/2023 03:55:00	32.62
08/18/2023 04:00:00	32.62
08/18/2023 04:05:00	32.62
08/18/2023 04:10:00	32.62
08/18/2023 04:15:00	32.62
08/18/2023 04:20:00	32.62
08/18/2023 04:25:00	32.62
08/18/2023 04:30:00	32.62
08/18/2023 04:35:00	32.62
08/18/2023 04:40:00	32.62
08/18/2023 04:45:00	32.62
08/18/2023 04:50:00	32.62
08/18/2023 04:55:00	32.62
08/18/2023 05:00:00	32.62
08/18/2023 05:05:00	32.62
08/18/2023 05:10:00	32.62
08/18/2023 05:15:00	32.62
08/18/2023 05:20:00	32.62
08/18/2023 05:25:00	32.62
08/18/2023 05:30:00	32.62
08/18/2023 05:35:00	32.62
08/18/2023 05:40:00	32.62
08/18/2023 05:45:00	32.62
08/18/2023 05:50:00	32.62
08/18/2023 05:55:00	32.62
08/18/2023 06:00:00	32.62
08/18/2023 06:05:00	32.62
08/18/2023 06:10:00	32.62
08/18/2023 06:15:00	32.62
08/18/2023 06:20:00	32.62
08/18/2023 06:25:00	32.62
08/18/2023 06:30:00	32.62
08/18/2023 06:35:00	32.62
08/18/2023 06:40:00	32.62

River Water Level Data
Neponset River, Hyde Park, MA
March 30 - October 6, 2023

Date & Time (UTC)	Water Level (NAVD88, ft)
08/18/2023 06:45:00	32.62
08/18/2023 06:50:00	32.62
08/18/2023 06:55:00	32.62
08/18/2023 07:00:00	32.62
08/18/2023 07:05:00	32.62
08/18/2023 07:10:00	32.62
08/18/2023 07:15:00	32.62
08/18/2023 07:20:00	32.62
08/18/2023 07:25:00	32.62
08/18/2023 07:30:00	32.62
08/18/2023 07:35:00	32.62
08/18/2023 07:40:00	32.62
08/18/2023 07:45:00	32.62
08/18/2023 07:50:00	32.62
08/18/2023 07:55:00	32.62
08/18/2023 08:00:00	32.62
08/18/2023 08:05:00	32.62
08/18/2023 08:10:00	32.62
08/18/2023 08:15:00	32.62
08/18/2023 08:20:00	32.62
08/18/2023 08:25:00	32.62
08/18/2023 08:30:00	32.62
08/18/2023 08:35:00	32.62
08/18/2023 08:40:00	32.62
08/18/2023 08:45:00	32.62
08/18/2023 08:50:00	32.62
08/18/2023 08:55:00	32.62
08/18/2023 09:00:00	32.62
08/18/2023 09:05:00	32.62
08/18/2023 09:10:00	32.62
08/18/2023 09:15:00	32.62
08/18/2023 09:20:00	32.62
08/18/2023 09:25:00	32.62
08/18/2023 09:30:00	32.62
08/18/2023 09:35:00	32.62
08/18/2023 09:40:00	32.62
08/18/2023 09:45:00	32.62
08/18/2023 09:50:00	32.62
08/18/2023 09:55:00	32.62
08/18/2023 10:00:00	32.62
08/18/2023 10:05:00	32.62

River Water Level Data
Neponset River, Hyde Park, MA
March 30 - October 6, 2023

Date & Time (UTC)	Water Level (NAVD88, ft)
08/18/2023 10:10:00	32.62
08/18/2023 10:15:00	32.62
08/18/2023 10:20:00	32.62
08/18/2023 10:25:00	32.62
08/18/2023 10:30:00	32.62
08/18/2023 10:35:00	32.62
08/18/2023 10:40:00	32.62
08/18/2023 10:45:00	32.62
08/18/2023 10:50:00	32.62
08/18/2023 10:55:00	32.62
08/18/2023 11:00:00	32.62
08/18/2023 11:05:00	32.62
08/18/2023 11:10:00	32.62
08/18/2023 11:15:00	32.62
08/18/2023 11:20:00	32.62
08/18/2023 11:25:00	32.62
08/18/2023 11:30:00	32.62
08/18/2023 11:35:00	32.62
08/18/2023 11:40:00	32.62
08/18/2023 11:45:00	32.62
08/18/2023 11:50:00	32.62
08/18/2023 11:55:00	32.62
08/18/2023 12:00:00	32.62
08/18/2023 12:05:00	32.62
08/18/2023 12:10:00	32.60
08/18/2023 12:15:00	32.62
08/18/2023 12:20:00	32.62
08/18/2023 12:25:00	32.62
08/18/2023 12:30:00	32.62
08/18/2023 12:35:00	32.60
08/18/2023 12:40:00	32.62
08/18/2023 12:45:00	32.62
08/18/2023 12:50:00	32.60
08/18/2023 12:55:00	32.62
08/18/2023 13:00:00	32.62
08/18/2023 13:05:00	32.62
08/18/2023 13:10:00	32.62
08/18/2023 13:15:00	32.62
08/18/2023 13:20:00	32.60
08/18/2023 13:25:00	32.60
08/18/2023 13:30:00	32.62

River Water Level Data
Neponset River, Hyde Park, MA
March 30 - October 6, 2023

Date & Time (UTC)	Water Level (NAVD88, ft)
08/18/2023 13:35:00	32.62
08/18/2023 13:40:00	32.69
08/18/2023 13:45:00	32.85
08/18/2023 13:50:00	33.08
08/18/2023 13:55:00	33.27
08/18/2023 14:00:00	33.34
08/18/2023 14:05:00	33.34
08/18/2023 14:10:00	33.29
08/18/2023 14:15:00	33.27
08/18/2023 14:20:00	33.25
08/18/2023 14:25:00	33.22
08/18/2023 14:30:00	33.20
08/18/2023 14:35:00	33.18
08/18/2023 14:40:00	33.15
08/18/2023 14:45:00	33.13
08/18/2023 14:50:00	33.11
08/18/2023 14:55:00	33.08
08/18/2023 15:00:00	33.08
08/18/2023 15:05:00	33.06
08/18/2023 15:10:00	33.06
08/18/2023 15:15:00	33.04
08/18/2023 15:20:00	33.04
08/18/2023 15:25:00	33.02
08/18/2023 15:30:00	33.02
08/18/2023 15:35:00	32.99
08/18/2023 15:40:00	32.99
08/18/2023 15:45:00	32.99
08/18/2023 15:50:00	32.97
08/18/2023 15:55:00	32.97
08/18/2023 16:00:00	32.97
08/18/2023 16:05:00	32.97
08/18/2023 16:10:00	32.95
08/18/2023 16:15:00	32.95
08/18/2023 16:20:00	32.95
08/18/2023 16:25:00	32.95
08/18/2023 16:30:00	32.95
08/18/2023 16:35:00	32.92
08/18/2023 16:40:00	32.92
08/18/2023 16:45:00	32.92
08/18/2023 16:50:00	32.92
08/18/2023 16:55:00	32.92

River Water Level Data
Neponset River, Hyde Park, MA
March 30 - October 6, 2023

Date & Time (UTC)	Water Level (NAVD88, ft)
08/18/2023 17:00:00	32.90
08/18/2023 17:05:00	32.90
08/18/2023 17:10:00	32.90
08/18/2023 17:15:00	32.90
08/18/2023 17:20:00	32.90
08/18/2023 17:25:00	32.90
08/18/2023 17:30:00	32.88
08/18/2023 17:35:00	32.90
08/18/2023 17:40:00	32.88
08/18/2023 17:45:00	32.88
08/18/2023 17:50:00	32.88
08/18/2023 17:55:00	32.88
08/18/2023 18:00:00	32.88
08/18/2023 18:05:00	32.88
08/18/2023 18:10:00	32.88
08/18/2023 18:15:00	32.88
08/18/2023 18:20:00	32.88
08/18/2023 18:25:00	32.88
08/18/2023 18:30:00	32.88
08/18/2023 18:35:00	32.88
08/18/2023 18:40:00	32.85
08/18/2023 18:45:00	32.85
08/18/2023 18:50:00	32.85
08/18/2023 18:55:00	32.85
08/18/2023 19:00:00	32.85
08/18/2023 19:05:00	32.85
08/18/2023 19:10:00	32.85
08/18/2023 19:15:00	32.85
08/18/2023 19:20:00	32.88
08/18/2023 19:25:00	32.85
08/18/2023 19:30:00	32.85
08/18/2023 19:35:00	32.85
08/18/2023 19:40:00	32.85
08/18/2023 19:45:00	32.85
08/18/2023 19:50:00	32.85
08/18/2023 19:55:00	32.85
08/18/2023 20:00:00	32.85
08/18/2023 20:05:00	32.88
08/18/2023 20:10:00	32.90
08/18/2023 20:15:00	32.97
08/18/2023 20:20:00	33.02

River Water Level Data
Neponset River, Hyde Park, MA
March 30 - October 6, 2023

Date & Time (UTC)	Water Level (NAVD88, ft)
08/18/2023 20:25:00	33.02
08/18/2023 20:30:00	33.04
08/18/2023 20:35:00	33.02
08/18/2023 20:40:00	33.02
08/18/2023 20:45:00	33.02
08/18/2023 20:50:00	33.02
08/18/2023 20:55:00	32.99
08/18/2023 21:00:00	32.99
08/18/2023 21:05:00	32.99
08/18/2023 21:10:00	32.99
08/18/2023 21:15:00	32.99
08/18/2023 21:20:00	32.99
08/18/2023 21:25:00	32.99
08/18/2023 21:30:00	32.97
08/18/2023 21:35:00	32.99
08/18/2023 21:40:00	32.99
08/18/2023 21:45:00	32.97
08/18/2023 21:50:00	32.99
08/18/2023 21:55:00	32.99
08/18/2023 22:00:00	32.99
08/18/2023 22:05:00	32.99
08/18/2023 22:10:00	32.99
08/18/2023 22:15:00	32.97
08/18/2023 22:20:00	32.99
08/18/2023 22:25:00	32.99
08/18/2023 22:30:00	32.99
08/18/2023 22:35:00	32.99
08/18/2023 22:40:00	32.99
08/18/2023 22:45:00	32.99
08/18/2023 22:50:00	32.97
08/18/2023 22:55:00	32.97
08/18/2023 23:00:00	32.97
08/18/2023 23:05:00	32.97
08/18/2023 23:10:00	32.99
08/18/2023 23:15:00	32.97
08/18/2023 23:20:00	32.97
08/18/2023 23:25:00	32.97
08/18/2023 23:30:00	32.97
08/18/2023 23:35:00	32.97
08/18/2023 23:40:00	32.97
08/18/2023 23:45:00	32.97

River Water Level Data
Neponset River, Hyde Park, MA
March 30 - October 6, 2023

Date & Time (UTC)	Water Level (NAVD88, ft)
08/18/2023 23:50:00	32.97
08/18/2023 23:55:00	32.97
08/19/2023 00:00:00	32.97
08/19/2023 00:05:00	32.97
08/19/2023 00:10:00	32.97
08/19/2023 00:15:00	32.97
08/19/2023 00:20:00	32.97
08/19/2023 00:25:00	32.97
08/19/2023 00:30:00	32.97
08/19/2023 00:35:00	32.97
08/19/2023 00:40:00	32.97
08/19/2023 00:45:00	32.97
08/19/2023 00:50:00	32.97
08/19/2023 00:55:00	32.97
08/19/2023 01:00:00	32.97
08/19/2023 01:05:00	32.97
08/19/2023 01:10:00	32.97
08/19/2023 01:15:00	32.97
08/19/2023 01:20:00	32.97
08/19/2023 01:25:00	32.97
08/19/2023 01:30:00	32.97
08/19/2023 01:35:00	32.97
08/19/2023 01:40:00	32.97
08/19/2023 01:45:00	32.97
08/19/2023 01:50:00	32.97
08/19/2023 01:55:00	32.97
08/19/2023 02:00:00	32.97
08/19/2023 02:05:00	32.97
08/19/2023 02:10:00	32.99
08/19/2023 02:15:00	32.99
08/19/2023 02:20:00	32.99
08/19/2023 02:25:00	32.99
08/19/2023 02:30:00	32.99
08/19/2023 02:35:00	32.99
08/19/2023 02:40:00	32.99
08/19/2023 02:45:00	32.99
08/19/2023 02:50:00	32.99
08/19/2023 02:55:00	32.99
08/19/2023 03:00:00	32.99
08/19/2023 03:05:00	32.99
08/19/2023 03:10:00	32.99

River Water Level Data
Neponset River, Hyde Park, MA
March 30 - October 6, 2023

Date & Time (UTC)	Water Level (NAVD88, ft)
08/19/2023 03:15:00	32.99
08/19/2023 03:20:00	32.99
08/19/2023 03:25:00	32.99
08/19/2023 03:30:00	32.99
08/19/2023 03:35:00	32.99
08/19/2023 03:40:00	32.99
08/19/2023 03:45:00	33.02
08/19/2023 03:50:00	33.02
08/19/2023 03:55:00	33.02
08/19/2023 04:00:00	33.02
08/19/2023 04:05:00	33.02
08/19/2023 04:10:00	33.02
08/19/2023 04:15:00	33.02
08/19/2023 04:20:00	33.02
08/19/2023 04:25:00	33.02
08/19/2023 04:30:00	33.02
08/19/2023 04:35:00	33.02
08/19/2023 04:40:00	33.02
08/19/2023 04:45:00	33.02
08/19/2023 04:50:00	33.02
08/19/2023 04:55:00	33.02
08/19/2023 05:00:00	33.02
08/19/2023 05:05:00	33.02
08/19/2023 05:10:00	33.02
08/19/2023 05:15:00	33.02
08/19/2023 05:20:00	33.02
08/19/2023 05:25:00	33.02
08/19/2023 05:30:00	33.02
08/19/2023 05:35:00	33.02
08/19/2023 05:40:00	33.02
08/19/2023 05:45:00	33.02
08/19/2023 05:50:00	33.02
08/19/2023 05:55:00	33.04
08/19/2023 06:00:00	33.02
08/19/2023 06:05:00	33.02
08/19/2023 06:10:00	33.02
08/19/2023 06:15:00	33.02
08/19/2023 06:20:00	33.04
08/19/2023 06:25:00	33.02
08/19/2023 06:30:00	33.04
08/19/2023 06:35:00	33.04

River Water Level Data
Neponset River, Hyde Park, MA
March 30 - October 6, 2023

Date & Time (UTC)	Water Level (NAVD88, ft)
08/19/2023 06:40:00	33.04
08/19/2023 06:45:00	33.02
08/19/2023 06:50:00	33.02
08/19/2023 06:55:00	33.04
08/19/2023 07:00:00	33.04
08/19/2023 07:05:00	33.04
08/19/2023 07:10:00	33.04
08/19/2023 07:15:00	33.04
08/19/2023 07:20:00	33.04
08/19/2023 07:25:00	33.04
08/19/2023 07:30:00	33.04
08/19/2023 07:35:00	33.04
08/19/2023 07:40:00	33.04
08/19/2023 07:45:00	33.04
08/19/2023 07:50:00	33.04
08/19/2023 07:55:00	33.04
08/19/2023 08:00:00	33.04
08/19/2023 08:05:00	33.04
08/19/2023 08:10:00	33.04
08/19/2023 08:15:00	33.04
08/19/2023 08:20:00	33.04
08/19/2023 08:25:00	33.04
08/19/2023 08:30:00	33.04
08/19/2023 08:35:00	33.04
08/19/2023 08:40:00	33.04
08/19/2023 08:45:00	33.04
08/19/2023 08:50:00	33.04
08/19/2023 08:55:00	33.04
08/19/2023 09:00:00	33.04
08/19/2023 09:05:00	33.04
08/19/2023 09:10:00	33.04
08/19/2023 09:15:00	33.04
08/19/2023 09:20:00	33.04
08/19/2023 09:25:00	33.04
08/19/2023 09:30:00	33.04
08/19/2023 09:35:00	33.04
08/19/2023 09:40:00	33.04
08/19/2023 09:45:00	33.04
08/19/2023 09:50:00	33.04
08/19/2023 09:55:00	33.04
08/19/2023 10:00:00	33.06

River Water Level Data
Neponset River, Hyde Park, MA
March 30 - October 6, 2023

Date & Time (UTC)	Water Level (NAVD88, ft)
08/19/2023 10:05:00	33.04
08/19/2023 10:10:00	33.04
08/19/2023 10:15:00	33.04
08/19/2023 10:20:00	33.06
08/19/2023 10:25:00	33.06
08/19/2023 10:30:00	33.04
08/19/2023 10:35:00	33.04
08/19/2023 10:40:00	33.06
08/19/2023 10:45:00	33.06
08/19/2023 10:50:00	33.06
08/19/2023 10:55:00	33.06
08/19/2023 11:00:00	33.06
08/19/2023 11:05:00	33.04
08/19/2023 11:10:00	33.06
08/19/2023 11:15:00	33.06
08/19/2023 11:20:00	33.06
08/19/2023 11:25:00	33.06
08/19/2023 11:30:00	33.06
08/19/2023 11:35:00	33.06
08/19/2023 11:40:00	33.06
08/19/2023 11:45:00	33.06
08/19/2023 11:50:00	33.06
08/19/2023 11:55:00	33.06
08/19/2023 12:00:00	33.06
08/19/2023 12:05:00	33.06
08/19/2023 12:10:00	33.06
08/19/2023 12:15:00	33.06
08/19/2023 12:20:00	33.06
08/19/2023 12:25:00	33.06
08/19/2023 12:30:00	33.06
08/19/2023 12:35:00	33.06
08/19/2023 12:40:00	33.06
08/19/2023 12:45:00	33.06
08/19/2023 12:50:00	33.06
08/19/2023 12:55:00	33.06
08/19/2023 13:00:00	33.06
08/19/2023 13:05:00	33.06
08/19/2023 13:10:00	33.06
08/19/2023 13:15:00	33.06
08/19/2023 13:20:00	33.06
08/19/2023 13:25:00	33.06

River Water Level Data
Neponset River, Hyde Park, MA
March 30 - October 6, 2023

Date & Time (UTC)	Water Level (NAVD88, ft)
08/19/2023 13:30:00	33.06
08/19/2023 13:35:00	33.06
08/19/2023 13:40:00	33.06
08/19/2023 13:45:00	33.06
08/19/2023 13:50:00	33.06
08/19/2023 13:55:00	33.06
08/19/2023 14:00:00	33.06
08/19/2023 14:05:00	33.06
08/19/2023 14:10:00	33.06
08/19/2023 14:15:00	33.06
08/19/2023 14:20:00	33.06
08/19/2023 14:25:00	33.06
08/19/2023 14:30:00	33.06
08/19/2023 14:35:00	33.06
08/19/2023 14:40:00	33.06
08/19/2023 14:45:00	33.08
08/19/2023 14:50:00	33.06
08/19/2023 14:55:00	33.06
08/19/2023 15:00:00	33.06
08/19/2023 15:05:00	33.06
08/19/2023 15:10:00	33.06
08/19/2023 15:15:00	33.06
08/19/2023 15:20:00	33.06
08/19/2023 15:25:00	33.06
08/19/2023 15:30:00	33.06
08/19/2023 15:35:00	33.06
08/19/2023 15:40:00	33.06
08/19/2023 15:45:00	33.06
08/19/2023 15:50:00	33.06
08/19/2023 15:55:00	33.06
08/19/2023 16:00:00	33.06
08/19/2023 16:05:00	33.06
08/19/2023 16:10:00	33.06
08/19/2023 16:15:00	33.06
08/19/2023 16:20:00	33.06
08/19/2023 16:25:00	33.06
08/19/2023 16:30:00	33.06
08/19/2023 16:35:00	33.06
08/19/2023 16:40:00	33.06
08/19/2023 16:45:00	33.06
08/19/2023 16:50:00	33.06

River Water Level Data
Neponset River, Hyde Park, MA
March 30 - October 6, 2023

Date & Time (UTC)	Water Level (NAVD88, ft)
08/19/2023 16:55:00	33.06
08/19/2023 17:00:00	33.06
08/19/2023 17:05:00	33.08
08/19/2023 17:10:00	33.06
08/19/2023 17:15:00	33.08
08/19/2023 17:20:00	33.06
08/19/2023 17:25:00	33.06
08/19/2023 17:30:00	33.06
08/19/2023 17:35:00	33.06
08/19/2023 17:40:00	33.08
08/19/2023 17:45:00	33.06
08/19/2023 17:50:00	33.06
08/19/2023 17:55:00	33.06
08/19/2023 18:00:00	33.06
08/19/2023 18:05:00	33.06
08/19/2023 18:10:00	33.06
08/19/2023 18:15:00	33.06
08/19/2023 18:20:00	33.06
08/19/2023 18:25:00	33.06
08/19/2023 18:30:00	33.06
08/19/2023 18:35:00	33.06
08/19/2023 18:40:00	33.06
08/19/2023 18:45:00	33.06
08/19/2023 18:50:00	33.06
08/19/2023 18:55:00	33.06
08/19/2023 19:00:00	33.06
08/19/2023 19:05:00	33.06
08/19/2023 19:10:00	33.06
08/19/2023 19:15:00	33.06
08/19/2023 19:20:00	33.06
08/19/2023 19:25:00	33.06
08/19/2023 19:30:00	33.06
08/19/2023 19:35:00	33.06
08/19/2023 19:40:00	33.06
08/19/2023 19:45:00	33.06
08/19/2023 19:50:00	33.06
08/19/2023 19:55:00	33.06
08/19/2023 20:00:00	33.06
08/19/2023 20:05:00	33.06
08/19/2023 20:10:00	33.06
08/19/2023 20:15:00	33.06

River Water Level Data
Neponset River, Hyde Park, MA
March 30 - October 6, 2023

Date & Time (UTC)	Water Level (NAVD88, ft)
08/19/2023 20:20:00	33.06
08/19/2023 20:25:00	33.06
08/19/2023 20:30:00	33.06
08/19/2023 20:35:00	33.06
08/19/2023 20:40:00	33.06
08/19/2023 20:45:00	33.06
08/19/2023 20:50:00	33.06
08/19/2023 20:55:00	33.06
08/19/2023 21:00:00	33.06
08/19/2023 21:05:00	33.06
08/19/2023 21:10:00	33.06
08/19/2023 21:15:00	33.06
08/19/2023 21:20:00	33.06
08/19/2023 21:25:00	33.06
08/19/2023 21:30:00	33.06
08/19/2023 21:35:00	33.06
08/19/2023 21:40:00	33.06
08/19/2023 21:45:00	33.06
08/19/2023 21:50:00	33.06
08/19/2023 21:55:00	33.06
08/19/2023 22:00:00	33.06
08/19/2023 22:05:00	33.06
08/19/2023 22:10:00	33.06
08/19/2023 22:15:00	33.06
08/19/2023 22:20:00	33.06
08/19/2023 22:25:00	33.06
08/19/2023 22:30:00	33.06
08/19/2023 22:35:00	33.06
08/19/2023 22:40:00	33.06
08/19/2023 22:45:00	33.06
08/19/2023 22:50:00	33.06
08/19/2023 22:55:00	33.06
08/19/2023 23:00:00	33.06
08/19/2023 23:05:00	33.06
08/19/2023 23:10:00	33.06
08/19/2023 23:15:00	33.06
08/19/2023 23:20:00	33.06
08/19/2023 23:25:00	33.06
08/19/2023 23:30:00	33.06
08/19/2023 23:35:00	33.06
08/19/2023 23:40:00	33.06

River Water Level Data
Neponset River, Hyde Park, MA
March 30 - October 6, 2023

Date & Time (UTC)	Water Level (NAVD88, ft)
08/19/2023 23:45:00	33.06
08/19/2023 23:50:00	33.06
08/19/2023 23:55:00	33.06
08/20/2023 00:00:00	33.06
08/20/2023 00:05:00	33.06
08/20/2023 00:10:00	33.06
08/20/2023 00:15:00	33.06
08/20/2023 00:20:00	33.06
08/20/2023 00:25:00	33.06
08/20/2023 00:30:00	33.06
08/20/2023 00:35:00	33.06
08/20/2023 00:40:00	33.06
08/20/2023 00:45:00	33.06
08/20/2023 00:50:00	33.06
08/20/2023 00:55:00	33.06
08/20/2023 01:00:00	33.06
08/20/2023 01:05:00	33.06
08/20/2023 01:10:00	33.06
08/20/2023 01:15:00	33.06
08/20/2023 01:20:00	33.06
08/20/2023 01:25:00	33.06
08/20/2023 01:30:00	33.06
08/20/2023 01:35:00	33.06
08/20/2023 01:40:00	33.06
08/20/2023 01:45:00	33.06
08/20/2023 01:50:00	33.06
08/20/2023 01:55:00	33.06
08/20/2023 02:00:00	33.06
08/20/2023 02:05:00	33.06
08/20/2023 02:10:00	33.06
08/20/2023 02:15:00	33.06
08/20/2023 02:20:00	33.06
08/20/2023 02:25:00	33.06
08/20/2023 02:30:00	33.04
08/20/2023 02:35:00	33.04
08/20/2023 02:40:00	33.06
08/20/2023 02:45:00	33.06
08/20/2023 02:50:00	33.06
08/20/2023 02:55:00	33.06
08/20/2023 03:00:00	33.04
08/20/2023 03:05:00	33.04

River Water Level Data
Neponset River, Hyde Park, MA
March 30 - October 6, 2023

Date & Time (UTC)	Water Level (NAVD88, ft)
08/20/2023 03:10:00	33.04
08/20/2023 03:15:00	33.06
08/20/2023 03:20:00	33.06
08/20/2023 03:25:00	33.06
08/20/2023 03:30:00	33.06
08/20/2023 03:35:00	33.04
08/20/2023 03:40:00	33.04
08/20/2023 03:45:00	33.04
08/20/2023 03:50:00	33.04
08/20/2023 03:55:00	33.04
08/20/2023 04:00:00	33.06
08/20/2023 04:05:00	33.04
08/20/2023 04:10:00	33.04
08/20/2023 04:15:00	33.04
08/20/2023 04:20:00	33.04
08/20/2023 04:25:00	33.04
08/20/2023 04:30:00	33.04
08/20/2023 04:35:00	33.04
08/20/2023 04:40:00	33.04
08/20/2023 04:45:00	33.04
08/20/2023 04:50:00	33.04
08/20/2023 04:55:00	33.04
08/20/2023 05:00:00	33.04
08/20/2023 05:05:00	33.04
08/20/2023 05:10:00	33.04
08/20/2023 05:15:00	33.04
08/20/2023 05:20:00	33.04
08/20/2023 05:25:00	33.04
08/20/2023 05:30:00	33.04
08/20/2023 05:35:00	33.04
08/20/2023 05:40:00	33.04
08/20/2023 05:45:00	33.04
08/20/2023 05:50:00	33.04
08/20/2023 05:55:00	33.04
08/20/2023 06:00:00	33.04
08/20/2023 06:05:00	33.04
08/20/2023 06:10:00	33.04
08/20/2023 06:15:00	33.04
08/20/2023 06:20:00	33.04
08/20/2023 06:25:00	33.04
08/20/2023 06:30:00	33.04

River Water Level Data
Neponset River, Hyde Park, MA
March 30 - October 6, 2023

Date & Time (UTC)	Water Level (NAVD88, ft)
08/20/2023 06:35:00	33.04
08/20/2023 06:40:00	33.04
08/20/2023 06:45:00	33.04
08/20/2023 06:50:00	33.04
08/20/2023 06:55:00	33.04
08/20/2023 07:00:00	33.04
08/20/2023 07:05:00	33.04
08/20/2023 07:10:00	33.04
08/20/2023 07:15:00	33.04
08/20/2023 07:20:00	33.04
08/20/2023 07:25:00	33.04
08/20/2023 07:30:00	33.04
08/20/2023 07:35:00	33.04
08/20/2023 07:40:00	33.04
08/20/2023 07:45:00	33.04
08/20/2023 07:50:00	33.04
08/20/2023 07:55:00	33.04
08/20/2023 08:00:00	33.04
08/20/2023 08:05:00	33.04
08/20/2023 08:10:00	33.04
08/20/2023 08:15:00	33.04
08/20/2023 08:20:00	33.04
08/20/2023 08:25:00	33.04
08/20/2023 08:30:00	33.04
08/20/2023 08:35:00	33.04
08/20/2023 08:40:00	33.04
08/20/2023 08:45:00	33.04
08/20/2023 08:50:00	33.04
08/20/2023 08:55:00	33.04
08/20/2023 09:00:00	33.04
08/20/2023 09:05:00	33.04
08/20/2023 09:10:00	33.04
08/20/2023 09:15:00	33.04
08/20/2023 09:20:00	33.04
08/20/2023 09:25:00	33.04
08/20/2023 09:30:00	33.04
08/20/2023 09:35:00	33.04
08/20/2023 09:40:00	33.01
08/20/2023 09:45:00	33.04
08/20/2023 09:50:00	33.01
08/20/2023 09:55:00	33.04

River Water Level Data
Neponset River, Hyde Park, MA
March 30 - October 6, 2023

Date & Time (UTC)	Water Level (NAVD88, ft)
08/20/2023 10:00:00	33.01
08/20/2023 10:05:00	33.04
08/20/2023 10:10:00	33.04
08/20/2023 10:15:00	33.04
08/20/2023 10:20:00	33.04
08/20/2023 10:25:00	33.04
08/20/2023 10:30:00	33.04
08/20/2023 10:35:00	33.01
08/20/2023 10:40:00	33.01
08/20/2023 10:45:00	33.04
08/20/2023 10:50:00	33.01
08/20/2023 10:55:00	33.04
08/20/2023 11:00:00	33.01
08/20/2023 11:05:00	33.01
08/20/2023 11:10:00	33.01
08/20/2023 11:15:00	33.01
08/20/2023 11:20:00	33.01
08/20/2023 11:25:00	33.01
08/20/2023 11:30:00	33.01
08/20/2023 11:35:00	33.01
08/20/2023 11:40:00	33.04
08/20/2023 11:45:00	33.01
08/20/2023 11:50:00	33.01
08/20/2023 11:55:00	33.04
08/20/2023 12:00:00	33.01
08/20/2023 12:05:00	33.01
08/20/2023 12:10:00	33.04
08/20/2023 12:15:00	33.04
08/20/2023 12:20:00	33.01
08/20/2023 12:25:00	33.01
08/20/2023 12:30:00	33.01
08/20/2023 12:35:00	33.01
08/20/2023 12:40:00	33.01
08/20/2023 12:45:00	33.01
08/20/2023 12:50:00	33.01
08/20/2023 12:55:00	33.01
08/20/2023 13:00:00	33.01
08/20/2023 13:05:00	33.01
08/20/2023 13:10:00	33.01
08/20/2023 13:15:00	33.01
08/20/2023 13:20:00	33.01

River Water Level Data
Neponset River, Hyde Park, MA
March 30 - October 6, 2023

Date & Time (UTC)	Water Level (NAVD88, ft)
08/20/2023 13:25:00	33.01
08/20/2023 13:30:00	33.01
08/20/2023 13:35:00	33.01
08/20/2023 13:40:00	33.01
08/20/2023 13:45:00	33.01
08/20/2023 13:50:00	33.01
08/20/2023 13:55:00	33.04
08/20/2023 14:00:00	33.01
08/20/2023 14:05:00	33.01
08/20/2023 14:10:00	33.01
08/20/2023 14:15:00	33.04
08/20/2023 14:20:00	33.01
08/20/2023 14:25:00	33.01
08/20/2023 14:30:00	33.01
08/20/2023 14:35:00	33.01
08/20/2023 14:40:00	33.01
08/20/2023 14:45:00	33.01
08/20/2023 14:50:00	33.01
08/20/2023 14:55:00	33.01
08/20/2023 15:00:00	33.01
08/20/2023 15:05:00	33.01
08/20/2023 15:10:00	33.01
08/20/2023 15:15:00	33.01
08/20/2023 15:20:00	33.01
08/20/2023 15:25:00	33.01
08/20/2023 15:30:00	33.01
08/20/2023 15:35:00	33.01
08/20/2023 15:40:00	33.01
08/20/2023 15:45:00	33.01
08/20/2023 15:50:00	33.01
08/20/2023 15:55:00	33.01
08/20/2023 16:00:00	33.01
08/20/2023 16:05:00	33.01
08/20/2023 16:10:00	33.01
08/20/2023 16:15:00	33.01
08/20/2023 16:20:00	33.01
08/20/2023 16:25:00	33.01
08/20/2023 16:30:00	33.01
08/20/2023 16:35:00	33.02
08/20/2023 16:40:00	33.02
08/20/2023 16:45:00	33.02

River Water Level Data
Neponset River, Hyde Park, MA
March 30 - October 6, 2023

Date & Time (UTC)	Water Level (NAVD88, ft)
08/20/2023 16:50:00	33.02
08/20/2023 16:55:00	33.02
08/20/2023 17:00:00	33.02
08/20/2023 17:05:00	33.02
08/20/2023 17:10:00	33.02
08/20/2023 17:15:00	33.02
08/20/2023 17:20:00	33.02
08/20/2023 17:25:00	33.02
08/20/2023 17:30:00	33.02
08/20/2023 17:35:00	33.02
08/20/2023 17:40:00	33.02
08/20/2023 17:45:00	33.02
08/20/2023 17:50:00	33.02
08/20/2023 17:55:00	33.02
08/20/2023 18:00:00	33.02
08/20/2023 18:05:00	33.02
08/20/2023 18:10:00	33.02
08/20/2023 18:15:00	33.02
08/20/2023 18:20:00	33.02
08/20/2023 18:25:00	32.99
08/20/2023 18:30:00	32.99
08/20/2023 18:35:00	32.99
08/20/2023 18:40:00	32.99
08/20/2023 18:45:00	32.99
08/20/2023 18:50:00	32.99
08/20/2023 18:55:00	32.99
08/20/2023 19:00:00	32.99
08/20/2023 19:05:00	32.99
08/20/2023 19:10:00	32.99
08/20/2023 19:15:00	33.02
08/20/2023 19:20:00	32.99
08/20/2023 19:25:00	32.99
08/20/2023 19:30:00	32.99
08/20/2023 19:35:00	32.99
08/20/2023 19:40:00	32.99
08/20/2023 19:45:00	32.99
08/20/2023 19:50:00	32.99
08/20/2023 19:55:00	32.99
08/20/2023 20:00:00	32.99
08/20/2023 20:05:00	32.99
08/20/2023 20:10:00	32.99

River Water Level Data
Neponset River, Hyde Park, MA
March 30 - October 6, 2023

Date & Time (UTC)	Water Level (NAVD88, ft)
08/20/2023 20:15:00	32.99
08/20/2023 20:20:00	32.99
08/20/2023 20:25:00	32.99
08/20/2023 20:30:00	32.99
08/20/2023 20:35:00	32.99
08/20/2023 20:40:00	32.99
08/20/2023 20:45:00	32.99
08/20/2023 20:50:00	32.99
08/20/2023 20:55:00	32.99
08/20/2023 21:00:00	32.99
08/20/2023 21:05:00	32.99
08/20/2023 21:10:00	32.99
08/20/2023 21:15:00	32.99
08/20/2023 21:20:00	32.99
08/20/2023 21:25:00	32.99
08/20/2023 21:30:00	32.99
08/20/2023 21:35:00	32.99
08/20/2023 21:40:00	32.99
08/20/2023 21:45:00	32.99
08/20/2023 21:50:00	32.99
08/20/2023 21:55:00	32.99
08/20/2023 22:00:00	32.99
08/20/2023 22:05:00	32.99
08/20/2023 22:10:00	32.99
08/20/2023 22:15:00	32.99
08/20/2023 22:20:00	32.99
08/20/2023 22:25:00	32.99
08/20/2023 22:30:00	32.99
08/20/2023 22:35:00	32.99
08/20/2023 22:40:00	32.99
08/20/2023 22:45:00	32.97
08/20/2023 22:50:00	32.97
08/20/2023 22:55:00	32.99
08/20/2023 23:00:00	32.99
08/20/2023 23:05:00	32.99
08/20/2023 23:10:00	32.97
08/20/2023 23:15:00	32.99
08/20/2023 23:20:00	32.97
08/20/2023 23:25:00	32.97
08/20/2023 23:30:00	32.97
08/20/2023 23:35:00	32.97

River Water Level Data
Neponset River, Hyde Park, MA
March 30 - October 6, 2023

Date & Time (UTC)	Water Level (NAVD88, ft)
08/20/2023 23:40:00	32.97
08/20/2023 23:45:00	32.97
08/20/2023 23:50:00	32.97
08/20/2023 23:55:00	32.97
08/21/2023 00:00:00	32.97
08/21/2023 00:05:00	32.97
08/21/2023 00:10:00	32.97
08/21/2023 00:15:00	32.97
08/21/2023 00:20:00	32.97
08/21/2023 00:25:00	32.97
08/21/2023 00:30:00	32.97
08/21/2023 00:35:00	32.97
08/21/2023 00:40:00	32.97
08/21/2023 00:45:00	32.97
08/21/2023 00:50:00	32.97
08/21/2023 00:55:00	32.97
08/21/2023 01:00:00	32.97
08/21/2023 01:05:00	32.97
08/21/2023 01:10:00	32.97
08/21/2023 01:15:00	32.97
08/21/2023 01:20:00	32.97
08/21/2023 01:25:00	32.97
08/21/2023 01:30:00	32.97
08/21/2023 01:35:00	32.97
08/21/2023 01:40:00	32.97
08/21/2023 01:45:00	32.97
08/21/2023 01:50:00	32.97
08/21/2023 01:55:00	32.97
08/21/2023 02:00:00	32.97
08/21/2023 02:05:00	32.97
08/21/2023 02:10:00	32.97
08/21/2023 02:15:00	32.97
08/21/2023 02:20:00	32.97
08/21/2023 02:25:00	32.97
08/21/2023 02:30:00	32.97
08/21/2023 02:35:00	32.97
08/21/2023 02:40:00	32.97
08/21/2023 02:45:00	32.97
08/21/2023 02:50:00	32.97
08/21/2023 02:55:00	32.95
08/21/2023 03:00:00	32.97

River Water Level Data
Neponset River, Hyde Park, MA
March 30 - October 6, 2023

Date & Time (UTC)	Water Level (NAVD88, ft)
08/21/2023 03:05:00	32.97
08/21/2023 03:10:00	32.97
08/21/2023 03:15:00	32.97
08/21/2023 03:20:00	32.97
08/21/2023 03:25:00	32.95
08/21/2023 03:30:00	32.95
08/21/2023 03:35:00	32.97
08/21/2023 03:40:00	32.95
08/21/2023 03:45:00	32.95
08/21/2023 03:50:00	32.95
08/21/2023 03:55:00	32.95
08/21/2023 04:00:00	32.95
08/21/2023 04:05:00	32.95
08/21/2023 04:10:00	32.95
08/21/2023 04:15:00	32.95
08/21/2023 04:20:00	32.95
08/21/2023 04:25:00	32.95
08/21/2023 04:30:00	32.95
08/21/2023 04:35:00	32.95
08/21/2023 04:40:00	32.95
08/21/2023 04:45:00	32.95
08/21/2023 04:50:00	32.95
08/21/2023 04:55:00	32.95
08/21/2023 05:00:00	32.95
08/21/2023 05:05:00	32.95
08/21/2023 05:10:00	32.95
08/21/2023 05:15:00	32.95
08/21/2023 05:20:00	32.95
08/21/2023 05:25:00	32.95
08/21/2023 05:30:00	32.95
08/21/2023 05:35:00	32.95
08/21/2023 05:40:00	32.95
08/21/2023 05:45:00	32.95
08/21/2023 05:50:00	32.95
08/21/2023 05:55:00	32.95
08/21/2023 06:00:00	32.95
08/21/2023 06:05:00	32.95
08/21/2023 06:10:00	32.95
08/21/2023 06:15:00	32.92
08/21/2023 06:20:00	32.95
08/21/2023 06:25:00	32.95

River Water Level Data
Neponset River, Hyde Park, MA
March 30 - October 6, 2023

Date & Time (UTC)	Water Level (NAVD88, ft)
08/21/2023 06:30:00	32.95
08/21/2023 06:35:00	32.95
08/21/2023 06:40:00	32.95
08/21/2023 06:45:00	32.95
08/21/2023 06:50:00	32.95
08/21/2023 06:55:00	32.92
08/21/2023 07:00:00	32.92
08/21/2023 07:05:00	32.92
08/21/2023 07:10:00	32.92
08/21/2023 07:15:00	32.92
08/21/2023 07:20:00	32.95
08/21/2023 07:25:00	32.92
08/21/2023 07:30:00	32.92
08/21/2023 07:35:00	32.92
08/21/2023 07:40:00	32.92
08/21/2023 07:45:00	32.92
08/21/2023 07:50:00	32.92
08/21/2023 07:55:00	32.92
08/21/2023 08:00:00	32.92
08/21/2023 08:05:00	32.92
08/21/2023 08:10:00	32.92
08/21/2023 08:15:00	32.92
08/21/2023 08:20:00	32.92
08/21/2023 08:25:00	32.92
08/21/2023 08:30:00	32.92
08/21/2023 08:35:00	32.92
08/21/2023 08:40:00	32.92
08/21/2023 08:45:00	32.92
08/21/2023 08:50:00	32.92
08/21/2023 08:55:00	32.92
08/21/2023 09:00:00	32.92
08/21/2023 09:05:00	32.92
08/21/2023 09:10:00	32.92
08/21/2023 09:15:00	32.92
08/21/2023 09:20:00	32.92
08/21/2023 09:25:00	32.92
08/21/2023 09:30:00	32.92
08/21/2023 09:35:00	32.92
08/21/2023 09:40:00	32.92
08/21/2023 09:45:00	32.92
08/21/2023 09:50:00	32.92

River Water Level Data
Neponset River, Hyde Park, MA
March 30 - October 6, 2023

Date & Time (UTC)	Water Level (NAVD88, ft)
08/21/2023 09:55:00	32.92
08/21/2023 10:00:00	32.92
08/21/2023 10:05:00	32.92
08/21/2023 10:10:00	32.92
08/21/2023 10:15:00	32.92
08/21/2023 10:20:00	32.92
08/21/2023 10:25:00	32.92
08/21/2023 10:30:00	32.92
08/21/2023 10:35:00	32.92
08/21/2023 10:40:00	32.92
08/21/2023 10:45:00	32.92
08/21/2023 10:50:00	32.92
08/21/2023 10:55:00	32.92
08/21/2023 11:00:00	32.92
08/21/2023 11:05:00	32.92
08/21/2023 11:10:00	32.92
08/21/2023 11:15:00	32.92
08/21/2023 11:20:00	32.90
08/21/2023 11:25:00	32.92
08/21/2023 11:30:00	32.90
08/21/2023 11:35:00	32.90
08/21/2023 11:40:00	32.90
08/21/2023 11:45:00	32.90
08/21/2023 11:50:00	32.90
08/21/2023 11:55:00	32.90
08/21/2023 12:00:00	32.90
08/21/2023 12:05:00	32.90
08/21/2023 12:10:00	32.90
08/21/2023 12:15:00	32.90
08/21/2023 12:20:00	32.90
08/21/2023 12:25:00	32.90
08/21/2023 12:30:00	32.90
08/21/2023 12:35:00	32.90
08/21/2023 12:40:00	32.90
08/21/2023 12:45:00	32.90
08/21/2023 12:50:00	32.90
08/21/2023 12:55:00	32.90
08/21/2023 13:00:00	32.90
08/21/2023 13:05:00	32.90
08/21/2023 13:10:00	32.90
08/21/2023 13:15:00	32.90

River Water Level Data
Neponset River, Hyde Park, MA
March 30 - October 6, 2023

Date & Time (UTC)	Water Level (NAVD88, ft)
08/21/2023 13:20:00	32.90
08/21/2023 13:25:00	32.90
08/21/2023 13:30:00	32.90
08/21/2023 13:35:00	32.90
08/21/2023 13:40:00	32.90
08/21/2023 13:45:00	32.90
08/21/2023 13:50:00	32.90
08/21/2023 13:55:00	32.90
08/21/2023 14:00:00	32.90
08/21/2023 14:05:00	32.90
08/21/2023 14:10:00	32.90
08/21/2023 14:15:00	32.90
08/21/2023 14:20:00	32.90
08/21/2023 14:25:00	32.90
08/21/2023 14:30:00	32.90
08/21/2023 14:35:00	32.90
08/21/2023 14:40:00	32.90
08/21/2023 14:45:00	32.90
08/21/2023 14:50:00	32.90
08/21/2023 14:55:00	32.90
08/21/2023 15:00:00	32.90
08/21/2023 15:05:00	32.90
08/21/2023 15:10:00	32.90
08/21/2023 15:15:00	32.90
08/21/2023 15:20:00	32.90
08/21/2023 15:25:00	32.90
08/21/2023 15:30:00	32.90
08/21/2023 15:35:00	32.90
08/21/2023 15:40:00	32.90
08/21/2023 15:45:00	32.90
08/21/2023 15:50:00	32.90
08/21/2023 15:55:00	32.90
08/21/2023 16:00:00	32.90
08/21/2023 16:05:00	32.88
08/21/2023 16:10:00	32.88
08/21/2023 16:15:00	32.90
08/21/2023 16:20:00	32.88
08/21/2023 16:25:00	32.90
08/21/2023 16:30:00	32.88
08/21/2023 16:35:00	32.88
08/21/2023 16:40:00	32.88

River Water Level Data
Neponset River, Hyde Park, MA
March 30 - October 6, 2023

Date & Time (UTC)	Water Level (NAVD88, ft)
08/21/2023 16:45:00	32.88
08/21/2023 16:50:00	32.88
08/21/2023 16:55:00	32.88
08/21/2023 17:00:00	32.88
08/21/2023 17:05:00	32.88
08/21/2023 17:10:00	32.88
08/21/2023 17:15:00	32.88
08/21/2023 17:20:00	32.88
08/21/2023 17:25:00	32.88
08/21/2023 17:30:00	32.88
08/21/2023 17:35:00	32.88
08/21/2023 17:40:00	32.88
08/21/2023 17:45:00	32.88
08/21/2023 17:50:00	32.88
08/21/2023 17:55:00	32.88
08/21/2023 18:00:00	32.88
08/21/2023 18:05:00	32.88
08/21/2023 18:10:00	32.88
08/21/2023 18:15:00	32.88
08/21/2023 18:20:00	32.88
08/21/2023 18:25:00	32.88
08/21/2023 18:30:00	32.88
08/21/2023 18:35:00	32.88
08/21/2023 18:40:00	32.88
08/21/2023 18:45:00	32.88
08/21/2023 18:50:00	32.88
08/21/2023 18:55:00	32.88
08/21/2023 19:00:00	32.88
08/21/2023 19:05:00	32.88
08/21/2023 19:10:00	32.88
08/21/2023 19:15:00	32.88
08/21/2023 19:20:00	32.88
08/21/2023 19:25:00	32.88
08/21/2023 19:30:00	32.88
08/21/2023 19:35:00	32.88
08/21/2023 19:40:00	32.85
08/21/2023 19:45:00	32.88
08/21/2023 19:50:00	32.88
08/21/2023 19:55:00	32.88
08/21/2023 20:00:00	32.85
08/21/2023 20:05:00	32.88

River Water Level Data
Neponset River, Hyde Park, MA
March 30 - October 6, 2023

Date & Time (UTC)	Water Level (NAVD88, ft)
08/21/2023 20:10:00	32.88
08/21/2023 20:15:00	32.88
08/21/2023 20:20:00	32.85
08/21/2023 20:25:00	32.85
08/21/2023 20:30:00	32.88
08/21/2023 20:35:00	32.85
08/21/2023 20:40:00	32.85
08/21/2023 20:45:00	32.85
08/21/2023 20:50:00	32.85
08/21/2023 20:55:00	32.85
08/21/2023 21:00:00	32.85
08/21/2023 21:05:00	32.85
08/21/2023 21:10:00	32.85
08/21/2023 21:15:00	32.85
08/21/2023 21:20:00	32.85
08/21/2023 21:25:00	32.85
08/21/2023 21:30:00	32.85
08/21/2023 21:35:00	32.85
08/21/2023 21:40:00	32.85
08/21/2023 21:45:00	32.85
08/21/2023 21:50:00	32.85
08/21/2023 21:55:00	32.85
08/21/2023 22:00:00	32.85
08/21/2023 22:05:00	32.85
08/21/2023 22:10:00	32.85
08/21/2023 22:15:00	32.85
08/21/2023 22:20:00	32.85
08/21/2023 22:25:00	32.85
08/21/2023 22:30:00	32.85
08/21/2023 22:35:00	32.85
08/21/2023 22:40:00	32.85
08/21/2023 22:45:00	32.85
08/21/2023 22:50:00	32.85
08/21/2023 22:55:00	32.85
08/21/2023 23:00:00	32.85
08/21/2023 23:05:00	32.85
08/21/2023 23:10:00	32.85
08/21/2023 23:15:00	32.83
08/21/2023 23:20:00	32.85
08/21/2023 23:25:00	32.85
08/21/2023 23:30:00	32.85

River Water Level Data
Neponset River, Hyde Park, MA
March 30 - October 6, 2023

Date & Time (UTC)	Water Level (NAVD88, ft)
08/21/2023 23:35:00	32.85
08/21/2023 23:40:00	32.85
08/21/2023 23:45:00	32.83
08/21/2023 23:50:00	32.85
08/21/2023 23:55:00	32.83
08/22/2023 00:00:00	32.83
08/22/2023 00:05:00	32.85
08/22/2023 00:10:00	32.85
08/22/2023 00:15:00	32.85
08/22/2023 00:20:00	32.85
08/22/2023 00:25:00	32.83
08/22/2023 00:30:00	32.85
08/22/2023 00:35:00	32.85
08/22/2023 00:40:00	32.88
08/22/2023 00:45:00	32.90
08/22/2023 00:50:00	32.90
08/22/2023 00:55:00	32.92
08/22/2023 01:00:00	32.92
08/22/2023 01:05:00	32.95
08/22/2023 01:10:00	32.95
08/22/2023 01:15:00	32.97
08/22/2023 01:20:00	32.97
08/22/2023 01:25:00	32.97
08/22/2023 01:30:00	32.97
08/22/2023 01:35:00	32.97
08/22/2023 01:40:00	32.95
08/22/2023 01:45:00	32.95
08/22/2023 01:50:00	32.95
08/22/2023 01:55:00	32.95
08/22/2023 02:00:00	32.95
08/22/2023 02:05:00	32.95
08/22/2023 02:10:00	32.95
08/22/2023 02:15:00	32.95
08/22/2023 02:20:00	32.95
08/22/2023 02:25:00	32.95
08/22/2023 02:30:00	32.95
08/22/2023 02:35:00	32.92
08/22/2023 02:40:00	32.95
08/22/2023 02:45:00	32.92
08/22/2023 02:50:00	32.92
08/22/2023 02:55:00	32.92

River Water Level Data
Neponset River, Hyde Park, MA
March 30 - October 6, 2023

Date & Time (UTC)	Water Level (NAVD88, ft)
08/22/2023 03:00:00	32.92
08/22/2023 03:05:00	32.92
08/22/2023 03:10:00	32.92
08/22/2023 03:15:00	32.92
08/22/2023 03:20:00	32.92
08/22/2023 03:25:00	32.92
08/22/2023 03:30:00	32.92
08/22/2023 03:35:00	32.92
08/22/2023 03:40:00	32.92
08/22/2023 03:45:00	32.92
08/22/2023 03:50:00	32.92
08/22/2023 03:55:00	32.92
08/22/2023 04:00:00	32.92
08/22/2023 04:05:00	32.92
08/22/2023 04:10:00	32.92
08/22/2023 04:15:00	32.92
08/22/2023 04:20:00	32.92
08/22/2023 04:25:00	32.92
08/22/2023 04:30:00	32.92
08/22/2023 04:35:00	32.92
08/22/2023 04:40:00	32.92
08/22/2023 04:45:00	32.92
08/22/2023 04:50:00	32.92
08/22/2023 04:55:00	32.92
08/22/2023 05:00:00	32.92
08/22/2023 05:05:00	32.92
08/22/2023 05:10:00	32.92
08/22/2023 05:15:00	32.92
08/22/2023 05:20:00	32.92
08/22/2023 05:25:00	32.92
08/22/2023 05:30:00	32.92
08/22/2023 05:35:00	32.92
08/22/2023 05:40:00	32.92
08/22/2023 05:45:00	32.92
08/22/2023 05:50:00	32.92
08/22/2023 05:55:00	32.92
08/22/2023 06:00:00	32.92
08/22/2023 06:05:00	32.92
08/22/2023 06:10:00	32.92
08/22/2023 06:15:00	32.92
08/22/2023 06:20:00	32.92

River Water Level Data
Neponset River, Hyde Park, MA
March 30 - October 6, 2023

Date & Time (UTC)	Water Level (NAVD88, ft)
08/22/2023 06:25:00	32.92
08/22/2023 06:30:00	32.92
08/22/2023 06:35:00	32.92
08/22/2023 06:40:00	32.92
08/22/2023 06:45:00	32.92
08/22/2023 06:50:00	32.92
08/22/2023 06:55:00	32.92
08/22/2023 07:00:00	32.92
08/22/2023 07:05:00	32.92
08/22/2023 07:10:00	32.92
08/22/2023 07:15:00	32.92
08/22/2023 07:20:00	32.92
08/22/2023 07:25:00	32.92
08/22/2023 07:30:00	32.92
08/22/2023 07:35:00	32.92
08/22/2023 07:40:00	32.92
08/22/2023 07:45:00	32.92
08/22/2023 07:50:00	32.92
08/22/2023 07:55:00	32.92
08/22/2023 08:00:00	32.92
08/22/2023 08:05:00	32.92
08/22/2023 08:10:00	32.92
08/22/2023 08:15:00	32.95
08/22/2023 08:20:00	32.95
08/22/2023 08:25:00	32.92
08/22/2023 08:30:00	32.92
08/22/2023 08:35:00	32.92
08/22/2023 08:40:00	32.95
08/22/2023 08:45:00	32.95
08/22/2023 08:50:00	32.92
08/22/2023 08:55:00	32.95
08/22/2023 09:00:00	32.95
08/22/2023 09:05:00	32.95
08/22/2023 09:10:00	32.95
08/22/2023 09:15:00	32.95
08/22/2023 09:20:00	32.95
08/22/2023 09:25:00	32.95
08/22/2023 09:30:00	32.95
08/22/2023 09:35:00	32.95
08/22/2023 09:40:00	32.95
08/22/2023 09:45:00	32.95

River Water Level Data
Neponset River, Hyde Park, MA
March 30 - October 6, 2023

Date & Time (UTC)	Water Level (NAVD88, ft)
08/22/2023 09:50:00	32.95
08/22/2023 09:55:00	32.95
08/22/2023 10:00:00	32.95
08/22/2023 10:05:00	32.95
08/22/2023 10:10:00	32.95
08/22/2023 10:15:00	32.95
08/22/2023 10:20:00	32.95
08/22/2023 10:25:00	32.95
08/22/2023 10:30:00	32.95
08/22/2023 10:35:00	32.95
08/22/2023 10:40:00	32.95
08/22/2023 10:45:00	32.95
08/22/2023 10:50:00	32.95
08/22/2023 10:55:00	32.95
08/22/2023 11:00:00	32.95
08/22/2023 11:05:00	32.95
08/22/2023 11:10:00	32.95
08/22/2023 11:15:00	32.95
08/22/2023 11:20:00	32.95
08/22/2023 11:25:00	32.95
08/22/2023 11:30:00	32.95
08/22/2023 11:35:00	32.95
08/22/2023 11:40:00	32.95
08/22/2023 11:45:00	32.95
08/22/2023 11:50:00	32.95
08/22/2023 11:55:00	32.95
08/22/2023 12:00:00	32.97
08/22/2023 12:05:00	32.95
08/22/2023 12:10:00	32.95
08/22/2023 12:15:00	32.97
08/22/2023 12:20:00	32.95
08/22/2023 12:25:00	32.97
08/22/2023 12:30:00	32.97
08/22/2023 12:35:00	32.97
08/22/2023 12:40:00	32.97
08/22/2023 12:45:00	32.97
08/22/2023 12:50:00	32.97
08/22/2023 12:55:00	32.97
08/22/2023 13:00:00	32.97
08/22/2023 13:05:00	32.97
08/22/2023 13:10:00	32.97

River Water Level Data
Neponset River, Hyde Park, MA
March 30 - October 6, 2023

Date & Time (UTC)	Water Level (NAVD88, ft)
08/22/2023 13:15:00	32.97
08/22/2023 13:20:00	32.97
08/22/2023 13:25:00	32.97
08/22/2023 13:30:00	32.97
08/22/2023 13:35:00	32.97
08/22/2023 13:40:00	32.97
08/22/2023 13:45:00	32.97
08/22/2023 13:50:00	32.97
08/22/2023 13:55:00	32.97
08/22/2023 14:00:00	32.97
08/22/2023 14:05:00	32.97
08/22/2023 14:10:00	32.97
08/22/2023 14:15:00	32.97
08/22/2023 14:20:00	32.97
08/22/2023 14:25:00	32.97
08/22/2023 14:30:00	32.97
08/22/2023 14:35:00	32.97
08/22/2023 14:40:00	32.97
08/22/2023 14:45:00	32.97
08/22/2023 14:50:00	32.97
08/22/2023 14:55:00	32.97
08/22/2023 15:00:00	32.97
08/22/2023 15:05:00	32.97
08/22/2023 15:10:00	32.97
08/22/2023 15:15:00	32.97
08/22/2023 15:20:00	32.97
08/22/2023 15:25:00	32.97
08/22/2023 15:30:00	32.97
08/22/2023 15:35:00	32.97
08/22/2023 15:40:00	32.97
08/22/2023 15:45:00	32.97
08/22/2023 15:50:00	32.97
08/22/2023 15:55:00	32.97
08/22/2023 16:00:00	32.97
08/22/2023 16:05:00	32.99
08/22/2023 16:10:00	32.99
08/22/2023 16:15:00	32.99
08/22/2023 16:20:00	32.99
08/22/2023 16:25:00	32.99
08/22/2023 16:30:00	32.99
08/22/2023 16:35:00	32.99

River Water Level Data
Neponset River, Hyde Park, MA
March 30 - October 6, 2023

Date & Time (UTC)	Water Level (NAVD88, ft)
08/22/2023 16:40:00	32.99
08/22/2023 16:45:00	32.99
08/22/2023 16:50:00	32.99
08/22/2023 16:55:00	32.99
08/22/2023 17:00:00	32.99
08/22/2023 17:05:00	32.99
08/22/2023 17:10:00	33.02
08/22/2023 17:15:00	33.02
08/22/2023 17:20:00	33.02
08/22/2023 17:25:00	33.02
08/22/2023 17:30:00	33.02
08/22/2023 17:35:00	33.02
08/22/2023 17:40:00	33.02
08/22/2023 17:45:00	33.02
08/22/2023 17:50:00	33.02
08/22/2023 17:55:00	33.02
08/22/2023 18:00:00	33.02
08/22/2023 18:05:00	33.02
08/22/2023 18:10:00	33.02
08/22/2023 18:15:00	33.02
08/22/2023 18:20:00	33.04
08/22/2023 18:25:00	33.04
08/22/2023 18:30:00	33.04
08/22/2023 18:35:00	33.04
08/22/2023 18:40:00	33.04
08/22/2023 18:45:00	33.04
08/22/2023 18:50:00	33.04
08/22/2023 18:55:00	33.04
08/22/2023 19:00:00	33.04
08/22/2023 19:05:00	33.04
08/22/2023 19:10:00	33.04
08/22/2023 19:15:00	33.04
08/22/2023 19:20:00	33.04
08/22/2023 19:25:00	33.04
08/22/2023 19:30:00	33.04
08/22/2023 19:35:00	33.04
08/22/2023 19:40:00	33.04
08/22/2023 19:45:00	33.04
08/22/2023 19:50:00	33.04
08/22/2023 19:55:00	33.04
08/22/2023 20:00:00	33.04

River Water Level Data
Neponset River, Hyde Park, MA
March 30 - October 6, 2023

Date & Time (UTC)	Water Level (NAVD88, ft)
08/22/2023 20:05:00	33.04
08/22/2023 20:10:00	33.04
08/22/2023 20:15:00	33.04
08/22/2023 20:20:00	33.04
08/22/2023 20:25:00	33.04
08/22/2023 20:30:00	33.04
08/22/2023 20:35:00	33.04
08/22/2023 20:40:00	33.04
08/22/2023 20:45:00	33.04
08/22/2023 20:50:00	33.04
08/22/2023 20:55:00	33.04
08/22/2023 21:00:00	33.04
08/22/2023 21:05:00	33.04
08/22/2023 21:10:00	33.04
08/22/2023 21:15:00	33.04
08/22/2023 21:20:00	33.04
08/22/2023 21:25:00	33.04
08/22/2023 21:30:00	33.04
08/22/2023 21:35:00	33.04
08/22/2023 21:40:00	33.04
08/22/2023 21:45:00	33.04
08/22/2023 21:50:00	33.04
08/22/2023 21:55:00	33.04
08/22/2023 22:00:00	33.04
08/22/2023 22:05:00	33.04
08/22/2023 22:10:00	33.04
08/22/2023 22:15:00	33.04
08/22/2023 22:20:00	33.04
08/22/2023 22:25:00	33.04
08/22/2023 22:30:00	33.04
08/22/2023 22:35:00	33.04
08/22/2023 22:40:00	33.04
08/22/2023 22:45:00	33.04
08/22/2023 22:50:00	33.04
08/22/2023 22:55:00	33.04
08/22/2023 23:00:00	33.04
08/22/2023 23:05:00	33.04
08/22/2023 23:10:00	33.04
08/22/2023 23:15:00	33.04
08/22/2023 23:20:00	33.04
08/22/2023 23:25:00	33.04

River Water Level Data
Neponset River, Hyde Park, MA
March 30 - October 6, 2023

Date & Time (UTC)	Water Level (NAVD88, ft)
08/22/2023 23:30:00	33.04
08/22/2023 23:35:00	33.04
08/22/2023 23:40:00	33.04
08/22/2023 23:45:00	33.04
08/22/2023 23:50:00	33.04
08/22/2023 23:55:00	33.04
08/23/2023 00:00:00	33.04
08/23/2023 00:05:00	33.04
08/23/2023 00:10:00	33.04
08/23/2023 00:15:00	33.04
08/23/2023 00:20:00	33.04
08/23/2023 00:25:00	33.04
08/23/2023 00:30:00	33.04
08/23/2023 00:35:00	33.04
08/23/2023 00:40:00	33.04
08/23/2023 00:45:00	33.02
08/23/2023 00:50:00	33.04
08/23/2023 00:55:00	33.02
08/23/2023 01:00:00	33.02
08/23/2023 01:05:00	33.04
08/23/2023 01:10:00	33.04
08/23/2023 01:15:00	33.02
08/23/2023 01:20:00	33.02
08/23/2023 01:25:00	33.02
08/23/2023 01:30:00	33.02
08/23/2023 01:35:00	33.02
08/23/2023 01:40:00	33.02
08/23/2023 01:45:00	33.02
08/23/2023 01:50:00	33.02
08/23/2023 01:55:00	33.02
08/23/2023 02:00:00	33.02
08/23/2023 02:05:00	33.02
08/23/2023 02:10:00	33.02
08/23/2023 02:15:00	33.02
08/23/2023 02:20:00	33.02
08/23/2023 02:25:00	33.02
08/23/2023 02:30:00	33.02
08/23/2023 02:35:00	33.02
08/23/2023 02:40:00	33.02
08/23/2023 02:45:00	33.02
08/23/2023 02:50:00	33.02

River Water Level Data
Neponset River, Hyde Park, MA
March 30 - October 6, 2023

Date & Time (UTC)	Water Level (NAVD88, ft)
08/23/2023 02:55:00	33.02
08/23/2023 03:00:00	33.02
08/23/2023 03:05:00	33.02
08/23/2023 03:10:00	33.02
08/23/2023 03:15:00	33.02
08/23/2023 03:20:00	33.02
08/23/2023 03:25:00	33.02
08/23/2023 03:30:00	33.02
08/23/2023 03:35:00	33.02
08/23/2023 03:40:00	33.02
08/23/2023 03:45:00	33.02
08/23/2023 03:50:00	33.02
08/23/2023 03:55:00	33.02
08/23/2023 04:00:00	33.02
08/23/2023 04:05:00	33.02
08/23/2023 04:10:00	33.02
08/23/2023 04:15:00	33.02
08/23/2023 04:20:00	33.02
08/23/2023 04:25:00	33.02
08/23/2023 04:30:00	33.02
08/23/2023 04:35:00	33.02
08/23/2023 04:40:00	33.02
08/23/2023 04:45:00	33.02
08/23/2023 04:50:00	33.02
08/23/2023 04:55:00	33.02
08/23/2023 05:00:00	33.02
08/23/2023 05:05:00	33.02
08/23/2023 05:10:00	33.02
08/23/2023 05:15:00	33.02
08/23/2023 05:20:00	33.02
08/23/2023 05:25:00	33.02
08/23/2023 05:30:00	33.02
08/23/2023 05:35:00	33.02
08/23/2023 05:40:00	33.02
08/23/2023 05:45:00	33.02
08/23/2023 05:50:00	33.02
08/23/2023 05:55:00	33.02
08/23/2023 06:00:00	32.99
08/23/2023 06:05:00	32.99
08/23/2023 06:10:00	32.99
08/23/2023 06:15:00	32.99

River Water Level Data
Neponset River, Hyde Park, MA
March 30 - October 6, 2023

Date & Time (UTC)	Water Level (NAVD88, ft)
08/23/2023 06:20:00	32.99
08/23/2023 06:25:00	32.99
08/23/2023 06:30:00	32.99
08/23/2023 06:35:00	32.99
08/23/2023 06:40:00	32.99
08/23/2023 06:45:00	32.99
08/23/2023 06:50:00	32.99
08/23/2023 06:55:00	32.99
08/23/2023 07:00:00	32.99
08/23/2023 07:05:00	32.99
08/23/2023 07:10:00	32.99
08/23/2023 07:15:00	32.99
08/23/2023 07:20:00	32.99
08/23/2023 07:25:00	32.99
08/23/2023 07:30:00	32.99
08/23/2023 07:35:00	32.99
08/23/2023 07:40:00	32.99
08/23/2023 07:45:00	32.99
08/23/2023 07:50:00	32.99
08/23/2023 07:55:00	32.99
08/23/2023 08:00:00	32.99
08/23/2023 08:05:00	32.99
08/23/2023 08:10:00	32.99
08/23/2023 08:15:00	32.99
08/23/2023 08:20:00	32.99
08/23/2023 08:25:00	32.99
08/23/2023 08:30:00	32.99
08/23/2023 08:35:00	32.99
08/23/2023 08:40:00	32.99
08/23/2023 08:45:00	32.99
08/23/2023 08:50:00	32.99
08/23/2023 08:55:00	32.99
08/23/2023 09:00:00	32.99
08/23/2023 09:05:00	32.99
08/23/2023 09:10:00	32.99
08/23/2023 09:15:00	32.99
08/23/2023 09:20:00	32.99
08/23/2023 09:25:00	32.99
08/23/2023 09:30:00	32.99
08/23/2023 09:35:00	32.99
08/23/2023 09:40:00	32.99

River Water Level Data
Neponset River, Hyde Park, MA
March 30 - October 6, 2023

Date & Time (UTC)	Water Level (NAVD88, ft)
08/23/2023 09:45:00	32.97
08/23/2023 09:50:00	32.99
08/23/2023 09:55:00	32.97
08/23/2023 10:00:00	32.97
08/23/2023 10:05:00	32.97
08/23/2023 10:10:00	32.97
08/23/2023 10:15:00	32.97
08/23/2023 10:20:00	32.97
08/23/2023 10:25:00	32.97
08/23/2023 10:30:00	32.97
08/23/2023 10:35:00	32.97
08/23/2023 10:40:00	32.97
08/23/2023 10:45:00	32.97
08/23/2023 10:50:00	32.97
08/23/2023 10:55:00	32.97
08/23/2023 11:00:00	32.97
08/23/2023 11:05:00	32.97
08/23/2023 11:10:00	32.97
08/23/2023 11:15:00	32.97
08/23/2023 11:20:00	32.97
08/23/2023 11:25:00	32.97
08/23/2023 11:30:00	32.97
08/23/2023 11:35:00	32.97
08/23/2023 11:40:00	32.97
08/23/2023 11:45:00	32.97
08/23/2023 11:50:00	32.97
08/23/2023 11:55:00	32.97
08/23/2023 12:00:00	32.97
08/23/2023 12:05:00	32.97
08/23/2023 12:10:00	32.97
08/23/2023 12:15:00	32.97
08/23/2023 12:20:00	32.97
08/23/2023 12:25:00	32.97
08/23/2023 12:30:00	32.97
08/23/2023 12:35:00	32.97
08/23/2023 12:40:00	32.97
08/23/2023 12:45:00	32.97
08/23/2023 12:50:00	32.97
08/23/2023 12:55:00	32.97
08/23/2023 13:00:00	32.97
08/23/2023 13:05:00	32.97

River Water Level Data
Neponset River, Hyde Park, MA
March 30 - October 6, 2023

Date & Time (UTC)	Water Level (NAVD88, ft)
08/23/2023 13:10:00	32.97
08/23/2023 13:15:00	32.97
08/23/2023 13:20:00	32.97
08/23/2023 13:25:00	32.97
08/23/2023 13:30:00	32.97
08/23/2023 13:35:00	32.97
08/23/2023 13:40:00	32.97
08/23/2023 13:45:00	32.97
08/23/2023 13:50:00	32.97
08/23/2023 13:55:00	32.97
08/23/2023 14:00:00	32.97
08/23/2023 14:05:00	32.97
08/23/2023 14:10:00	32.97
08/23/2023 14:15:00	32.97
08/23/2023 14:20:00	32.97
08/23/2023 14:25:00	32.97
08/23/2023 14:30:00	32.97
08/23/2023 14:35:00	32.97
08/23/2023 14:40:00	32.97
08/23/2023 14:45:00	32.97
08/23/2023 14:50:00	32.97
08/23/2023 14:55:00	32.97
08/23/2023 15:00:00	32.97
08/23/2023 15:05:00	32.97
08/23/2023 15:10:00	32.97
08/23/2023 15:15:00	32.97
08/23/2023 15:20:00	32.97
08/23/2023 15:25:00	32.97
08/23/2023 15:30:00	32.97
08/23/2023 15:35:00	32.97
08/23/2023 15:40:00	32.97
08/23/2023 15:45:00	32.95
08/23/2023 15:50:00	32.95
08/23/2023 15:55:00	32.97
08/23/2023 16:00:00	32.95
08/23/2023 16:05:00	32.97
08/23/2023 16:10:00	32.95
08/23/2023 16:15:00	32.97
08/23/2023 16:20:00	32.95
08/23/2023 16:25:00	32.95
08/23/2023 16:30:00	32.95

River Water Level Data
Neponset River, Hyde Park, MA
March 30 - October 6, 2023

Date & Time (UTC)	Water Level (NAVD88, ft)
08/23/2023 16:35:00	32.95
08/23/2023 16:40:00	32.95
08/23/2023 16:45:00	32.95
08/23/2023 16:50:00	32.95
08/23/2023 16:55:00	32.95
08/23/2023 17:00:00	32.95
08/23/2023 17:05:00	32.95
08/23/2023 17:10:00	32.95
08/23/2023 17:15:00	32.95
08/23/2023 17:20:00	32.95
08/23/2023 17:25:00	32.95
08/23/2023 17:30:00	32.95
08/23/2023 17:35:00	32.95
08/23/2023 17:40:00	32.92
08/23/2023 17:45:00	32.92
08/23/2023 17:50:00	32.92
08/23/2023 17:55:00	32.92
08/23/2023 18:00:00	32.92
08/23/2023 18:05:00	32.92
08/23/2023 18:10:00	32.92
08/23/2023 18:15:00	32.92
08/23/2023 18:20:00	32.92
08/23/2023 18:25:00	32.90
08/23/2023 18:30:00	32.92
08/23/2023 18:35:00	32.92
08/23/2023 18:40:00	32.90
08/23/2023 18:45:00	32.90
08/23/2023 18:50:00	32.90
08/23/2023 18:55:00	32.90
08/23/2023 19:00:00	32.90
08/23/2023 19:05:00	32.90
08/23/2023 19:10:00	32.90
08/23/2023 19:15:00	32.90
08/23/2023 19:20:00	32.90
08/23/2023 19:25:00	32.90
08/23/2023 19:30:00	32.90
08/23/2023 19:35:00	32.90
08/23/2023 19:40:00	32.88
08/23/2023 19:45:00	32.88
08/23/2023 19:50:00	32.90
08/23/2023 19:55:00	32.90

River Water Level Data
Neponset River, Hyde Park, MA
March 30 - October 6, 2023

Date & Time (UTC)	Water Level (NAVD88, ft)
08/23/2023 20:00:00	32.90
08/23/2023 20:05:00	32.90
08/23/2023 20:10:00	32.90
08/23/2023 20:15:00	32.90
08/23/2023 20:20:00	32.90
08/23/2023 20:25:00	32.90
08/23/2023 20:30:00	32.88
08/23/2023 20:35:00	32.90
08/23/2023 20:40:00	32.88
08/23/2023 20:45:00	32.88
08/23/2023 20:50:00	32.88
08/23/2023 20:55:00	32.88
08/23/2023 21:00:00	32.88
08/23/2023 21:05:00	32.85
08/23/2023 21:10:00	32.85
08/23/2023 21:15:00	32.85
08/23/2023 21:20:00	32.85
08/23/2023 21:25:00	32.85
08/23/2023 21:30:00	32.85
08/23/2023 21:35:00	32.85
08/23/2023 21:40:00	32.85
08/23/2023 21:45:00	32.85
08/23/2023 21:50:00	32.85
08/23/2023 21:55:00	32.85
08/23/2023 22:00:00	32.85
08/23/2023 22:05:00	32.85
08/23/2023 22:10:00	32.85
08/23/2023 22:15:00	32.85
08/23/2023 22:20:00	32.85
08/23/2023 22:25:00	32.85
08/23/2023 22:30:00	32.85
08/23/2023 22:35:00	32.85
08/23/2023 22:40:00	32.85
08/23/2023 22:45:00	32.85
08/23/2023 22:50:00	32.85
08/23/2023 22:55:00	32.85
08/23/2023 23:00:00	32.85
08/23/2023 23:05:00	32.85
08/23/2023 23:10:00	32.85
08/23/2023 23:15:00	32.85
08/23/2023 23:20:00	32.85

River Water Level Data
Neponset River, Hyde Park, MA
March 30 - October 6, 2023

Date & Time (UTC)	Water Level (NAVD88, ft)
08/23/2023 23:25:00	32.85
08/23/2023 23:30:00	32.85
08/23/2023 23:35:00	32.85
08/23/2023 23:40:00	32.85
08/23/2023 23:45:00	32.83
08/23/2023 23:50:00	32.85
08/23/2023 23:55:00	32.83
08/24/2023 00:00:00	32.83
08/24/2023 00:05:00	32.85
08/24/2023 00:10:00	32.83
08/24/2023 00:15:00	32.83
08/24/2023 00:20:00	32.85
08/24/2023 00:25:00	32.83
08/24/2023 00:30:00	32.83
08/24/2023 00:35:00	32.83
08/24/2023 00:40:00	32.85
08/24/2023 00:45:00	32.83
08/24/2023 00:50:00	32.83
08/24/2023 00:55:00	32.83
08/24/2023 01:00:00	32.83
08/24/2023 01:05:00	32.83
08/24/2023 01:10:00	32.83
08/24/2023 01:15:00	32.83
08/24/2023 01:20:00	32.83
08/24/2023 01:25:00	32.83
08/24/2023 01:30:00	32.83
08/24/2023 01:35:00	32.83
08/24/2023 01:40:00	32.83
08/24/2023 01:45:00	32.83
08/24/2023 01:50:00	32.83
08/24/2023 01:55:00	32.83
08/24/2023 02:00:00	32.83
08/24/2023 02:05:00	32.83
08/24/2023 02:10:00	32.83
08/24/2023 02:15:00	32.83
08/24/2023 02:20:00	32.83
08/24/2023 02:25:00	32.83
08/24/2023 02:30:00	32.83
08/24/2023 02:35:00	32.83
08/24/2023 02:40:00	32.83
08/24/2023 02:45:00	32.83

River Water Level Data
Neponset River, Hyde Park, MA
March 30 - October 6, 2023

Date & Time (UTC)	Water Level (NAVD88, ft)
08/24/2023 02:50:00	32.83
08/24/2023 02:55:00	32.83
08/24/2023 03:00:00	32.83
08/24/2023 03:05:00	32.83
08/24/2023 03:10:00	32.83
08/24/2023 03:15:00	32.83
08/24/2023 03:20:00	32.83
08/24/2023 03:25:00	32.83
08/24/2023 03:30:00	32.83
08/24/2023 03:35:00	32.83
08/24/2023 03:40:00	32.81
08/24/2023 03:45:00	32.83
08/24/2023 03:50:00	32.83
08/24/2023 03:55:00	32.83
08/24/2023 04:00:00	32.83
08/24/2023 04:05:00	32.83
08/24/2023 04:10:00	32.83
08/24/2023 04:15:00	32.83
08/24/2023 04:20:00	32.83
08/24/2023 04:25:00	32.83
08/24/2023 04:30:00	32.83
08/24/2023 04:35:00	32.83
08/24/2023 04:40:00	32.83
08/24/2023 04:45:00	32.83
08/24/2023 04:50:00	32.83
08/24/2023 04:55:00	32.83
08/24/2023 05:00:00	32.81
08/24/2023 05:05:00	32.83
08/24/2023 05:10:00	32.81
08/24/2023 05:15:00	32.81
08/24/2023 05:20:00	32.81
08/24/2023 05:25:00	32.81
08/24/2023 05:30:00	32.81
08/24/2023 05:35:00	32.81
08/24/2023 05:40:00	32.81
08/24/2023 05:45:00	32.81
08/24/2023 05:50:00	32.81
08/24/2023 05:55:00	32.81
08/24/2023 06:00:00	32.81
08/24/2023 06:05:00	32.81
08/24/2023 06:10:00	32.81

River Water Level Data
Neponset River, Hyde Park, MA
March 30 - October 6, 2023

Date & Time (UTC)	Water Level (NAVD88, ft)
08/24/2023 06:15:00	32.81
08/24/2023 06:20:00	32.81
08/24/2023 06:25:00	32.81
08/24/2023 06:30:00	32.81
08/24/2023 06:35:00	32.81
08/24/2023 06:40:00	32.81
08/24/2023 06:45:00	32.81
08/24/2023 06:50:00	32.81
08/24/2023 06:55:00	32.81
08/24/2023 07:00:00	32.81
08/24/2023 07:05:00	32.81
08/24/2023 07:10:00	32.81
08/24/2023 07:15:00	32.81
08/24/2023 07:20:00	32.81
08/24/2023 07:25:00	32.81
08/24/2023 07:30:00	32.81
08/24/2023 07:35:00	32.81
08/24/2023 07:40:00	32.81
08/24/2023 07:45:00	32.81
08/24/2023 07:50:00	32.81
08/24/2023 07:55:00	32.81
08/24/2023 08:00:00	32.81
08/24/2023 08:05:00	32.81
08/24/2023 08:10:00	32.81
08/24/2023 08:15:00	32.81
08/24/2023 08:20:00	32.81
08/24/2023 08:25:00	32.81
08/24/2023 08:30:00	32.81
08/24/2023 08:35:00	32.81
08/24/2023 08:40:00	32.81
08/24/2023 08:45:00	32.81
08/24/2023 08:50:00	32.81
08/24/2023 08:55:00	32.78
08/24/2023 09:00:00	32.81
08/24/2023 09:05:00	32.78
08/24/2023 09:10:00	32.81
08/24/2023 09:15:00	32.78
08/24/2023 09:20:00	32.78
08/24/2023 09:25:00	32.81
08/24/2023 09:30:00	32.78
08/24/2023 09:35:00	32.78

River Water Level Data
Neponset River, Hyde Park, MA
March 30 - October 6, 2023

Date & Time (UTC)	Water Level (NAVD88, ft)
08/24/2023 09:40:00	32.78
08/24/2023 09:45:00	32.78
08/24/2023 09:50:00	32.78
08/24/2023 09:55:00	32.78
08/24/2023 10:00:00	32.78
08/24/2023 10:05:00	32.78
08/24/2023 10:10:00	32.78
08/24/2023 10:15:00	32.78
08/24/2023 10:20:00	32.78
08/24/2023 10:25:00	32.78
08/24/2023 10:30:00	32.78
08/24/2023 10:35:00	32.78
08/24/2023 10:40:00	32.78
08/24/2023 10:45:00	32.78
08/24/2023 10:50:00	32.78
08/24/2023 10:55:00	32.78
08/24/2023 11:00:00	32.78
08/24/2023 11:05:00	32.78
08/24/2023 11:10:00	32.78
08/24/2023 11:15:00	32.78
08/24/2023 11:20:00	32.78
08/24/2023 11:25:00	32.78
08/24/2023 11:30:00	32.78
08/24/2023 11:35:00	32.78
08/24/2023 11:40:00	32.78
08/24/2023 11:45:00	32.78
08/24/2023 11:50:00	32.78
08/24/2023 11:55:00	32.78
08/24/2023 12:00:00	32.78
08/24/2023 12:05:00	32.78
08/24/2023 12:10:00	32.78
08/24/2023 12:15:00	32.78
08/24/2023 12:20:00	32.78
08/24/2023 12:25:00	32.78
08/24/2023 12:30:00	32.78
08/24/2023 12:35:00	32.78
08/24/2023 12:40:00	32.78
08/24/2023 12:45:00	32.78
08/24/2023 12:50:00	32.78
08/24/2023 12:55:00	32.78
08/24/2023 13:00:00	32.78

River Water Level Data
Neponset River, Hyde Park, MA
March 30 - October 6, 2023

Date & Time (UTC)	Water Level (NAVD88, ft)
08/24/2023 13:05:00	32.78
08/24/2023 13:10:00	32.78
08/24/2023 13:15:00	32.78
08/24/2023 13:20:00	32.78
08/24/2023 13:25:00	32.78
08/24/2023 13:30:00	32.78
08/24/2023 13:35:00	32.78
08/24/2023 13:40:00	32.78
08/24/2023 13:45:00	32.78
08/24/2023 13:50:00	32.78
08/24/2023 13:55:00	32.76
08/24/2023 14:00:00	32.78
08/24/2023 14:05:00	32.76
08/24/2023 14:10:00	32.78
08/24/2023 14:15:00	32.78
08/24/2023 14:20:00	32.78
08/24/2023 14:25:00	32.78
08/24/2023 14:30:00	32.78
08/24/2023 14:35:00	32.76
08/24/2023 14:40:00	32.78
08/24/2023 14:45:00	32.78
08/24/2023 14:50:00	32.78
08/24/2023 14:55:00	32.76
08/24/2023 15:00:00	32.78
08/24/2023 15:05:00	32.76
08/24/2023 15:10:00	32.76
08/24/2023 15:15:00	32.78
08/24/2023 15:20:00	32.76
08/24/2023 15:25:00	32.76
08/24/2023 15:30:00	32.76
08/24/2023 15:35:00	32.76
08/24/2023 15:40:00	32.76
08/24/2023 15:45:00	32.76
08/24/2023 15:50:00	32.76
08/24/2023 15:55:00	32.76
08/24/2023 16:00:00	32.76
08/24/2023 16:05:00	32.76
08/24/2023 16:10:00	32.76
08/24/2023 16:15:00	32.76
08/24/2023 16:20:00	32.76
08/24/2023 16:25:00	32.76

River Water Level Data
Neponset River, Hyde Park, MA
March 30 - October 6, 2023

Date & Time (UTC)	Water Level (NAVD88, ft)
08/24/2023 16:30:00	32.76
08/24/2023 16:35:00	32.76
08/24/2023 16:40:00	32.76
08/24/2023 16:45:00	32.76
08/24/2023 16:50:00	32.76
08/24/2023 16:55:00	32.76
08/24/2023 17:00:00	32.76
08/24/2023 17:05:00	32.76
08/24/2023 17:10:00	32.76
08/24/2023 17:15:00	32.76
08/24/2023 17:20:00	32.76
08/24/2023 17:25:00	32.76
08/24/2023 17:30:00	32.76
08/24/2023 17:35:00	32.76
08/24/2023 17:40:00	32.76
08/24/2023 17:45:00	32.74
08/24/2023 17:50:00	32.76
08/24/2023 17:55:00	32.76
08/24/2023 18:00:00	32.74
08/24/2023 18:05:00	32.74
08/24/2023 18:10:00	32.74
08/24/2023 18:15:00	32.74
08/24/2023 18:20:00	32.74
08/24/2023 18:25:00	32.74
08/24/2023 18:30:00	32.74
08/24/2023 18:35:00	32.74
08/24/2023 18:40:00	32.74
08/24/2023 18:45:00	32.74
08/24/2023 18:50:00	32.74
08/24/2023 18:55:00	32.74
08/24/2023 19:00:00	32.74
08/24/2023 19:05:00	32.74
08/24/2023 19:10:00	32.74
08/24/2023 19:15:00	32.74
08/24/2023 19:20:00	32.74
08/24/2023 19:25:00	32.74
08/24/2023 19:30:00	32.74
08/24/2023 19:35:00	32.74
08/24/2023 19:40:00	32.74
08/24/2023 19:45:00	32.74
08/24/2023 19:50:00	32.74

River Water Level Data
Neponset River, Hyde Park, MA
March 30 - October 6, 2023

Date & Time (UTC)	Water Level (NAVD88, ft)
08/24/2023 19:55:00	32.74
08/24/2023 20:00:00	32.74
08/24/2023 20:05:00	32.74
08/24/2023 20:10:00	32.74
08/24/2023 20:15:00	32.74
08/24/2023 20:20:00	32.74
08/24/2023 20:25:00	32.74
08/24/2023 20:30:00	32.74
08/24/2023 20:35:00	32.74
08/24/2023 20:40:00	32.74
08/24/2023 20:45:00	32.74
08/24/2023 20:50:00	32.74
08/24/2023 20:55:00	32.74
08/24/2023 21:00:00	32.74
08/24/2023 21:05:00	32.74
08/24/2023 21:10:00	32.74
08/24/2023 21:15:00	32.74
08/24/2023 21:20:00	32.71
08/24/2023 21:25:00	32.74
08/24/2023 21:30:00	32.74
08/24/2023 21:35:00	32.74
08/24/2023 21:40:00	32.71
08/24/2023 21:45:00	32.71
08/24/2023 21:50:00	32.71
08/24/2023 21:55:00	32.71
08/24/2023 22:00:00	32.71
08/24/2023 22:05:00	32.71
08/24/2023 22:10:00	32.71
08/24/2023 22:15:00	32.71
08/24/2023 22:20:00	32.71
08/24/2023 22:25:00	32.71
08/24/2023 22:30:00	32.71
08/24/2023 22:35:00	32.71
08/24/2023 22:40:00	32.71
08/24/2023 22:45:00	32.71
08/24/2023 22:50:00	32.71
08/24/2023 22:55:00	32.71
08/24/2023 23:00:00	32.71
08/24/2023 23:05:00	32.71
08/24/2023 23:10:00	32.71
08/24/2023 23:15:00	32.71

River Water Level Data
Neponset River, Hyde Park, MA
March 30 - October 6, 2023

Date & Time (UTC)	Water Level (NAVD88, ft)
08/24/2023 23:20:00	32.71
08/24/2023 23:25:00	32.71
08/24/2023 23:30:00	32.71
08/24/2023 23:35:00	32.71
08/24/2023 23:40:00	32.71
08/24/2023 23:45:00	32.71
08/24/2023 23:50:00	32.71
08/24/2023 23:55:00	32.71
08/25/2023 00:00:00	32.71
08/25/2023 00:05:00	32.71
08/25/2023 00:10:00	32.71
08/25/2023 00:15:00	32.71
08/25/2023 00:20:00	32.71
08/25/2023 00:25:00	32.71
08/25/2023 00:30:00	32.71
08/25/2023 00:35:00	32.71
08/25/2023 00:40:00	32.71
08/25/2023 00:45:00	32.71
08/25/2023 00:50:00	32.71
08/25/2023 00:55:00	32.71
08/25/2023 01:00:00	32.71
08/25/2023 01:05:00	32.71
08/25/2023 01:10:00	32.71
08/25/2023 01:15:00	32.71
08/25/2023 01:20:00	32.71
08/25/2023 01:25:00	32.71
08/25/2023 01:30:00	32.71
08/25/2023 01:35:00	32.69
08/25/2023 01:40:00	32.69
08/25/2023 01:45:00	32.69
08/25/2023 01:50:00	32.69
08/25/2023 01:55:00	32.69
08/25/2023 02:00:00	32.71
08/25/2023 02:05:00	32.69
08/25/2023 02:10:00	32.71
08/25/2023 02:15:00	32.69
08/25/2023 02:20:00	32.69
08/25/2023 02:25:00	32.69
08/25/2023 02:30:00	32.69
08/25/2023 02:35:00	32.69
08/25/2023 02:40:00	32.69

River Water Level Data
Neponset River, Hyde Park, MA
March 30 - October 6, 2023

Date & Time (UTC)	Water Level (NAVD88, ft)
08/25/2023 02:45:00	32.69
08/25/2023 02:50:00	32.69
08/25/2023 02:55:00	32.69
08/25/2023 03:00:00	32.69
08/25/2023 03:05:00	32.69
08/25/2023 03:10:00	32.69
08/25/2023 03:15:00	32.69
08/25/2023 03:20:00	32.69
08/25/2023 03:25:00	32.69
08/25/2023 03:30:00	32.69
08/25/2023 03:35:00	32.69
08/25/2023 03:40:00	32.69
08/25/2023 03:45:00	32.69
08/25/2023 03:50:00	32.69
08/25/2023 03:55:00	32.69
08/25/2023 04:00:00	32.69
08/25/2023 04:05:00	32.69
08/25/2023 04:10:00	32.69
08/25/2023 04:15:00	32.69
08/25/2023 04:20:00	32.69
08/25/2023 04:25:00	32.69
08/25/2023 04:30:00	32.69
08/25/2023 04:35:00	32.69
08/25/2023 04:40:00	32.69
08/25/2023 04:45:00	32.69
08/25/2023 04:50:00	32.69
08/25/2023 04:55:00	32.69
08/25/2023 05:00:00	32.69
08/25/2023 05:05:00	32.69
08/25/2023 05:10:00	32.69
08/25/2023 05:15:00	32.69
08/25/2023 05:20:00	32.69
08/25/2023 05:25:00	32.69
08/25/2023 05:30:00	32.69
08/25/2023 05:35:00	32.69
08/25/2023 05:40:00	32.69
08/25/2023 05:45:00	32.69
08/25/2023 05:50:00	32.69
08/25/2023 05:55:00	32.69
08/25/2023 06:00:00	32.69
08/25/2023 06:05:00	32.71

River Water Level Data
Neponset River, Hyde Park, MA
March 30 - October 6, 2023

Date & Time (UTC)	Water Level (NAVD88, ft)
08/25/2023 06:10:00	32.71
08/25/2023 06:15:00	32.71
08/25/2023 06:20:00	32.71
08/25/2023 06:25:00	32.71
08/25/2023 06:30:00	32.74
08/25/2023 06:35:00	32.74
08/25/2023 06:40:00	32.74
08/25/2023 06:45:00	32.74
08/25/2023 06:50:00	32.74
08/25/2023 06:55:00	32.74
08/25/2023 07:00:00	32.74
08/25/2023 07:05:00	32.74
08/25/2023 07:10:00	32.74
08/25/2023 07:15:00	32.74
08/25/2023 07:20:00	32.74
08/25/2023 07:25:00	32.74
08/25/2023 07:30:00	32.74
08/25/2023 07:35:00	32.74
08/25/2023 07:40:00	32.74
08/25/2023 07:45:00	32.74
08/25/2023 07:50:00	32.74
08/25/2023 07:55:00	32.74
08/25/2023 08:00:00	32.74
08/25/2023 08:05:00	32.74
08/25/2023 08:10:00	32.74
08/25/2023 08:15:00	32.74
08/25/2023 08:20:00	32.74
08/25/2023 08:25:00	32.74
08/25/2023 08:30:00	32.74
08/25/2023 08:35:00	32.74
08/25/2023 08:40:00	32.74
08/25/2023 08:45:00	32.74
08/25/2023 08:50:00	32.74
08/25/2023 08:55:00	32.74
08/25/2023 09:00:00	32.74
08/25/2023 09:05:00	32.74
08/25/2023 09:10:00	32.76
08/25/2023 09:15:00	32.74
08/25/2023 09:20:00	32.74
08/25/2023 09:25:00	32.76
08/25/2023 09:30:00	32.76

River Water Level Data
Neponset River, Hyde Park, MA
March 30 - October 6, 2023

Date & Time (UTC)	Water Level (NAVD88, ft)
08/25/2023 09:35:00	32.76
08/25/2023 09:40:00	32.76
08/25/2023 09:45:00	32.76
08/25/2023 09:50:00	32.76
08/25/2023 09:55:00	32.76
08/25/2023 10:00:00	32.76
08/25/2023 10:05:00	32.76
08/25/2023 10:10:00	32.76
08/25/2023 10:15:00	32.78
08/25/2023 10:20:00	32.78
08/25/2023 10:25:00	32.78
08/25/2023 10:30:00	32.78
08/25/2023 10:35:00	32.78
08/25/2023 10:40:00	32.78
08/25/2023 10:45:00	32.78
08/25/2023 10:50:00	32.81
08/25/2023 10:55:00	32.83
08/25/2023 11:00:00	32.83
08/25/2023 11:05:00	32.85
08/25/2023 11:10:00	32.85
08/25/2023 11:15:00	32.85
08/25/2023 11:20:00	32.88
08/25/2023 11:25:00	32.88
08/25/2023 11:30:00	32.88
08/25/2023 11:35:00	32.88
08/25/2023 11:40:00	32.90
08/25/2023 11:45:00	32.90
08/25/2023 11:50:00	32.90
08/25/2023 11:55:00	32.92
08/25/2023 12:00:00	32.92
08/25/2023 12:05:00	32.92
08/25/2023 12:10:00	32.95
08/25/2023 12:15:00	32.95
08/25/2023 12:20:00	32.95
08/25/2023 12:25:00	32.97
08/25/2023 12:30:00	32.97
08/25/2023 12:35:00	32.97
08/25/2023 12:40:00	32.97
08/25/2023 12:45:00	32.97
08/25/2023 12:50:00	32.97
08/25/2023 12:55:00	32.97

River Water Level Data
Neponset River, Hyde Park, MA
March 30 - October 6, 2023

Date & Time (UTC)	Water Level (NAVD88, ft)
08/25/2023 13:00:00	32.97
08/25/2023 13:05:00	32.97
08/25/2023 13:10:00	32.97
08/25/2023 13:15:00	32.97
08/25/2023 13:20:00	32.97
08/25/2023 13:25:00	32.97
08/25/2023 13:30:00	32.97
08/25/2023 13:35:00	32.97
08/25/2023 13:40:00	32.97
08/25/2023 13:45:00	32.97
08/25/2023 13:50:00	32.97
08/25/2023 13:55:00	32.97
08/25/2023 14:00:00	32.97
08/25/2023 14:05:00	32.97
08/25/2023 14:10:00	32.99
08/25/2023 14:15:00	33.01
08/25/2023 14:20:00	32.99
08/25/2023 14:25:00	33.01
08/25/2023 14:30:00	33.01
08/25/2023 14:35:00	33.01
08/25/2023 14:40:00	33.04
08/25/2023 14:45:00	33.04
08/25/2023 14:50:00	33.04
08/25/2023 14:55:00	33.04
08/25/2023 15:00:00	33.04
08/25/2023 15:05:00	33.04
08/25/2023 15:10:00	33.04
08/25/2023 15:15:00	33.04
08/25/2023 15:20:00	33.04
08/25/2023 15:25:00	33.04
08/25/2023 15:30:00	33.04
08/25/2023 15:35:00	33.04
08/25/2023 15:40:00	33.04
08/25/2023 15:45:00	33.04
08/25/2023 15:50:00	33.04
08/25/2023 15:55:00	33.04
08/25/2023 16:00:00	33.01
08/25/2023 16:05:00	33.01
08/25/2023 16:10:00	33.01
08/25/2023 16:15:00	33.01
08/25/2023 16:20:00	33.01

River Water Level Data
Neponset River, Hyde Park, MA
March 30 - October 6, 2023

Date & Time (UTC)	Water Level (NAVD88, ft)
08/25/2023 16:25:00	33.01
08/25/2023 16:30:00	33.01
08/25/2023 16:35:00	33.01
08/25/2023 16:40:00	33.01
08/25/2023 16:45:00	33.01
08/25/2023 16:50:00	33.01
08/25/2023 16:55:00	33.01
08/25/2023 17:00:00	33.01
08/25/2023 17:05:00	33.01
08/25/2023 17:10:00	33.01
08/25/2023 17:15:00	33.01
08/25/2023 17:20:00	33.01
08/25/2023 17:25:00	33.01
08/25/2023 17:30:00	33.01
08/25/2023 17:35:00	33.01
08/25/2023 17:40:00	33.01
08/25/2023 17:45:00	33.01
08/25/2023 17:50:00	33.01
08/25/2023 17:55:00	33.01
08/25/2023 18:00:00	33.01
08/25/2023 18:05:00	33.01
08/25/2023 18:10:00	33.01
08/25/2023 18:15:00	33.01
08/25/2023 18:20:00	33.01
08/25/2023 18:25:00	33.01
08/25/2023 18:30:00	33.01
08/25/2023 18:35:00	33.01
08/25/2023 18:40:00	33.01
08/25/2023 18:45:00	33.01
08/25/2023 18:50:00	33.01
08/25/2023 18:55:00	33.01
08/25/2023 19:00:00	33.01
08/25/2023 19:05:00	33.01
08/25/2023 19:10:00	33.01
08/25/2023 19:15:00	33.01
08/25/2023 19:20:00	33.04
08/25/2023 19:25:00	33.01
08/25/2023 19:30:00	33.01
08/25/2023 19:35:00	33.04
08/25/2023 19:40:00	33.04
08/25/2023 19:45:00	33.04

River Water Level Data
Neponset River, Hyde Park, MA
March 30 - October 6, 2023

Date & Time (UTC)	Water Level (NAVD88, ft)
08/25/2023 19:50:00	33.04
08/25/2023 19:55:00	33.04
08/25/2023 20:00:00	33.04
08/25/2023 20:05:00	33.04
08/25/2023 20:10:00	33.04
08/25/2023 20:15:00	33.04
08/25/2023 20:20:00	33.04
08/25/2023 20:25:00	33.04
08/25/2023 20:30:00	33.04
08/25/2023 20:35:00	33.04
08/25/2023 20:40:00	33.04
08/25/2023 20:45:00	33.04
08/25/2023 20:50:00	33.04
08/25/2023 20:55:00	33.04
08/25/2023 21:00:00	33.04
08/25/2023 21:05:00	33.04
08/25/2023 21:10:00	33.06
08/25/2023 21:15:00	33.04
08/25/2023 21:20:00	33.06
08/25/2023 21:25:00	33.06
08/25/2023 21:30:00	33.06
08/25/2023 21:35:00	33.06
08/25/2023 21:40:00	33.06
08/25/2023 21:45:00	33.06
08/25/2023 21:50:00	33.06
08/25/2023 21:55:00	33.06
08/25/2023 22:00:00	33.06
08/25/2023 22:05:00	33.06
08/25/2023 22:10:00	33.06
08/25/2023 22:15:00	33.06
08/25/2023 22:20:00	33.06
08/25/2023 22:25:00	33.06
08/25/2023 22:30:00	33.06
08/25/2023 22:35:00	33.06
08/25/2023 22:40:00	33.06
08/25/2023 22:45:00	33.06
08/25/2023 22:50:00	33.06
08/25/2023 22:55:00	33.06
08/25/2023 23:00:00	33.06
08/25/2023 23:05:00	33.06
08/25/2023 23:10:00	33.08

River Water Level Data
Neponset River, Hyde Park, MA
March 30 - October 6, 2023

Date & Time (UTC)	Water Level (NAVD88, ft)
08/25/2023 23:15:00	33.06
08/25/2023 23:20:00	33.08
08/25/2023 23:25:00	33.06
08/25/2023 23:30:00	33.08
08/25/2023 23:35:00	33.08
08/25/2023 23:40:00	33.08
08/25/2023 23:45:00	33.08
08/25/2023 23:50:00	33.08
08/25/2023 23:55:00	33.08
08/26/2023 00:00:00	33.08
08/26/2023 00:05:00	33.08
08/26/2023 00:10:00	33.08
08/26/2023 00:15:00	33.08
08/26/2023 00:20:00	33.08
08/26/2023 00:25:00	33.08
08/26/2023 00:30:00	33.08
08/26/2023 00:35:00	33.08
08/26/2023 00:40:00	33.08
08/26/2023 00:45:00	33.08
08/26/2023 00:50:00	33.08
08/26/2023 00:55:00	33.08
08/26/2023 01:00:00	33.08
08/26/2023 01:05:00	33.08
08/26/2023 01:10:00	33.08
08/26/2023 01:15:00	33.11
08/26/2023 01:20:00	33.08
08/26/2023 01:25:00	33.08
08/26/2023 01:30:00	33.08
08/26/2023 01:35:00	33.08
08/26/2023 01:40:00	33.08
08/26/2023 01:45:00	33.11
08/26/2023 01:50:00	33.11
08/26/2023 01:55:00	33.11
08/26/2023 02:00:00	33.11
08/26/2023 02:05:00	33.11
08/26/2023 02:10:00	33.11
08/26/2023 02:15:00	33.11
08/26/2023 02:20:00	33.11
08/26/2023 02:25:00	33.11
08/26/2023 02:30:00	33.11
08/26/2023 02:35:00	33.11

River Water Level Data
Neponset River, Hyde Park, MA
March 30 - October 6, 2023

Date & Time (UTC)	Water Level (NAVD88, ft)
08/26/2023 02:40:00	33.11
08/26/2023 02:45:00	33.11
08/26/2023 02:50:00	33.11
08/26/2023 02:55:00	33.11
08/26/2023 03:00:00	33.11
08/26/2023 03:05:00	33.11
08/26/2023 03:10:00	33.11
08/26/2023 03:15:00	33.11
08/26/2023 03:20:00	33.11
08/26/2023 03:25:00	33.11
08/26/2023 03:30:00	33.11
08/26/2023 03:35:00	33.11
08/26/2023 03:40:00	33.11
08/26/2023 03:45:00	33.11
08/26/2023 03:50:00	33.11
08/26/2023 03:55:00	33.11
08/26/2023 04:00:00	33.11
08/26/2023 04:05:00	33.11
08/26/2023 04:10:00	33.13
08/26/2023 04:15:00	33.13
08/26/2023 04:20:00	33.13
08/26/2023 04:25:00	33.11
08/26/2023 04:30:00	33.13
08/26/2023 04:35:00	33.13
08/26/2023 04:40:00	33.13
08/26/2023 04:45:00	33.13
08/26/2023 04:50:00	33.13
08/26/2023 04:55:00	33.13
08/26/2023 05:00:00	33.13
08/26/2023 05:05:00	33.13
08/26/2023 05:10:00	33.13
08/26/2023 05:15:00	33.13
08/26/2023 05:20:00	33.13
08/26/2023 05:25:00	33.13
08/26/2023 05:30:00	33.13
08/26/2023 05:35:00	33.13
08/26/2023 05:40:00	33.13
08/26/2023 05:45:00	33.13
08/26/2023 05:50:00	33.13
08/26/2023 05:55:00	33.13
08/26/2023 06:00:00	33.13

River Water Level Data
Neponset River, Hyde Park, MA
March 30 - October 6, 2023

Date & Time (UTC)	Water Level (NAVD88, ft)
08/26/2023 06:05:00	33.13
08/26/2023 06:10:00	33.13
08/26/2023 06:15:00	33.13
08/26/2023 06:20:00	33.13
08/26/2023 06:25:00	33.13
08/26/2023 06:30:00	33.13
08/26/2023 06:35:00	33.13
08/26/2023 06:40:00	33.13
08/26/2023 06:45:00	33.15
08/26/2023 06:50:00	33.15
08/26/2023 06:55:00	33.13
08/26/2023 07:00:00	33.13
08/26/2023 07:05:00	33.15
08/26/2023 07:10:00	33.15
08/26/2023 07:15:00	33.15
08/26/2023 07:20:00	33.15
08/26/2023 07:25:00	33.15
08/26/2023 07:30:00	33.15
08/26/2023 07:35:00	33.15
08/26/2023 07:40:00	33.15
08/26/2023 07:45:00	33.15
08/26/2023 07:50:00	33.15
08/26/2023 07:55:00	33.15
08/26/2023 08:00:00	33.15
08/26/2023 08:05:00	33.15
08/26/2023 08:10:00	33.15
08/26/2023 08:15:00	33.15
08/26/2023 08:20:00	33.15
08/26/2023 08:25:00	33.15
08/26/2023 08:30:00	33.15
08/26/2023 08:35:00	33.15
08/26/2023 08:40:00	33.15
08/26/2023 08:45:00	33.15
08/26/2023 08:50:00	33.15
08/26/2023 08:55:00	33.15
08/26/2023 09:00:00	33.15
08/26/2023 09:05:00	33.15
08/26/2023 09:10:00	33.15
08/26/2023 09:15:00	33.15
08/26/2023 09:20:00	33.15
08/26/2023 09:25:00	33.15

River Water Level Data
Neponset River, Hyde Park, MA
March 30 - October 6, 2023

Date & Time (UTC)	Water Level (NAVD88, ft)
08/26/2023 09:30:00	33.15
08/26/2023 09:35:00	33.15
08/26/2023 09:40:00	33.15
08/26/2023 09:45:00	33.15
08/26/2023 09:50:00	33.15
08/26/2023 09:55:00	33.15
08/26/2023 10:00:00	33.15
08/26/2023 10:05:00	33.15
08/26/2023 10:10:00	33.15
08/26/2023 10:15:00	33.15
08/26/2023 10:20:00	33.15
08/26/2023 10:25:00	33.15
08/26/2023 10:30:00	33.15
08/26/2023 10:35:00	33.15
08/26/2023 10:40:00	33.15
08/26/2023 10:45:00	33.15
08/26/2023 10:50:00	33.15
08/26/2023 10:55:00	33.15
08/26/2023 11:00:00	33.15
08/26/2023 11:05:00	33.15
08/26/2023 11:10:00	33.15
08/26/2023 11:15:00	33.15
08/26/2023 11:20:00	33.15
08/26/2023 11:25:00	33.15
08/26/2023 11:30:00	33.15
08/26/2023 11:35:00	33.15
08/26/2023 11:40:00	33.15
08/26/2023 11:45:00	33.15
08/26/2023 11:50:00	33.15
08/26/2023 11:55:00	33.15
08/26/2023 12:00:00	33.15
08/26/2023 12:05:00	33.15
08/26/2023 12:10:00	33.15
08/26/2023 12:15:00	33.15
08/26/2023 12:20:00	33.15
08/26/2023 12:25:00	33.15
08/26/2023 12:30:00	33.15
08/26/2023 12:35:00	33.15
08/26/2023 12:40:00	33.18
08/26/2023 12:45:00	33.15
08/26/2023 12:50:00	33.15

River Water Level Data
Neponset River, Hyde Park, MA
March 30 - October 6, 2023

Date & Time (UTC)	Water Level (NAVD88, ft)
08/26/2023 12:55:00	33.15
08/26/2023 13:00:00	33.15
08/26/2023 13:05:00	33.15
08/26/2023 13:10:00	33.15
08/26/2023 13:15:00	33.18
08/26/2023 13:20:00	33.18
08/26/2023 13:25:00	33.15
08/26/2023 13:30:00	33.15
08/26/2023 13:35:00	33.18
08/26/2023 13:40:00	33.15
08/26/2023 13:45:00	33.18
08/26/2023 13:50:00	33.15
08/26/2023 13:55:00	33.15
08/26/2023 14:00:00	33.18
08/26/2023 14:05:00	33.18
08/26/2023 14:10:00	33.15
08/26/2023 14:15:00	33.18
08/26/2023 14:20:00	33.18
08/26/2023 14:25:00	33.18
08/26/2023 14:30:00	33.18
08/26/2023 14:35:00	33.18
08/26/2023 14:40:00	33.18
08/26/2023 14:45:00	33.18
08/26/2023 14:50:00	33.15
08/26/2023 14:55:00	33.18
08/26/2023 15:00:00	33.18
08/26/2023 15:05:00	33.18
08/26/2023 15:10:00	33.18
08/26/2023 15:15:00	33.18
08/26/2023 15:20:00	33.18
08/26/2023 15:25:00	33.18
08/26/2023 15:30:00	33.18
08/26/2023 15:35:00	33.18
08/26/2023 15:40:00	33.18
08/26/2023 15:45:00	33.18
08/26/2023 15:50:00	33.18
08/26/2023 15:55:00	33.18
08/26/2023 16:00:00	33.18
08/26/2023 16:05:00	33.18
08/26/2023 16:10:00	33.18
08/26/2023 16:15:00	33.18

River Water Level Data
Neponset River, Hyde Park, MA
March 30 - October 6, 2023

Date & Time (UTC)	Water Level (NAVD88, ft)
08/26/2023 16:20:00	33.18
08/26/2023 16:25:00	33.18
08/26/2023 16:30:00	33.18
08/26/2023 16:35:00	33.15
08/26/2023 16:40:00	33.18
08/26/2023 16:45:00	33.15
08/26/2023 16:50:00	33.18
08/26/2023 16:55:00	33.18
08/26/2023 17:00:00	33.18
08/26/2023 17:05:00	33.18
08/26/2023 17:10:00	33.18
08/26/2023 17:15:00	33.18
08/26/2023 17:20:00	33.18
08/26/2023 17:25:00	33.18
08/26/2023 17:30:00	33.18
08/26/2023 17:35:00	33.18
08/26/2023 17:40:00	33.18
08/26/2023 17:45:00	33.18
08/26/2023 17:50:00	33.18
08/26/2023 17:55:00	33.18
08/26/2023 18:00:00	33.18
08/26/2023 18:05:00	33.18
08/26/2023 18:10:00	33.15
08/26/2023 18:15:00	33.18
08/26/2023 18:20:00	33.18
08/26/2023 18:25:00	33.15
08/26/2023 18:30:00	33.15
08/26/2023 18:35:00	33.18
08/26/2023 18:40:00	33.18
08/26/2023 18:45:00	33.15
08/26/2023 18:50:00	33.18
08/26/2023 18:55:00	33.18
08/26/2023 19:00:00	33.18
08/26/2023 19:05:00	33.18
08/26/2023 19:10:00	33.18
08/26/2023 19:15:00	33.18
08/26/2023 19:20:00	33.15
08/26/2023 19:25:00	33.18
08/26/2023 19:30:00	33.18
08/26/2023 19:35:00	33.15
08/26/2023 19:40:00	33.18

River Water Level Data
Neponset River, Hyde Park, MA
March 30 - October 6, 2023

Date & Time (UTC)	Water Level (NAVD88, ft)
08/26/2023 19:45:00	33.18
08/26/2023 19:50:00	33.18
08/26/2023 19:55:00	33.15
08/26/2023 20:00:00	33.15
08/26/2023 20:05:00	33.15
08/26/2023 20:10:00	33.18
08/26/2023 20:15:00	33.15
08/26/2023 20:20:00	33.18
08/26/2023 20:25:00	33.18
08/26/2023 20:30:00	33.18
08/26/2023 20:35:00	33.18
08/26/2023 20:40:00	33.18
08/26/2023 20:45:00	33.18
08/26/2023 20:50:00	33.18
08/26/2023 20:55:00	33.15
08/26/2023 21:00:00	33.15
08/26/2023 21:05:00	33.18
08/26/2023 21:10:00	33.18
08/26/2023 21:15:00	33.15
08/26/2023 21:20:00	33.15
08/26/2023 21:25:00	33.15
08/26/2023 21:30:00	33.18
08/26/2023 21:35:00	33.15
08/26/2023 21:40:00	33.15
08/26/2023 21:45:00	33.15
08/26/2023 21:50:00	33.18
08/26/2023 21:55:00	33.18
08/26/2023 22:00:00	33.15
08/26/2023 22:05:00	33.15
08/26/2023 22:10:00	33.15
08/26/2023 22:15:00	33.15
08/26/2023 22:20:00	33.15
08/26/2023 22:25:00	33.18
08/26/2023 22:30:00	33.15
08/26/2023 22:35:00	33.15
08/26/2023 22:40:00	33.18
08/26/2023 22:45:00	33.15
08/26/2023 22:50:00	33.15
08/26/2023 22:55:00	33.15
08/26/2023 23:00:00	33.15
08/26/2023 23:05:00	33.15

River Water Level Data
Neponset River, Hyde Park, MA
March 30 - October 6, 2023

Date & Time (UTC)	Water Level (NAVD88, ft)
08/26/2023 23:10:00	33.15
08/26/2023 23:15:00	33.15
08/26/2023 23:20:00	33.15
08/26/2023 23:25:00	33.15
08/26/2023 23:30:00	33.15
08/26/2023 23:35:00	33.18
08/26/2023 23:40:00	33.15
08/26/2023 23:45:00	33.15
08/26/2023 23:50:00	33.15
08/26/2023 23:55:00	33.15
08/27/2023 00:00:00	33.15
08/27/2023 00:05:00	33.15
08/27/2023 00:10:00	33.15
08/27/2023 00:15:00	33.15
08/27/2023 00:20:00	33.15
08/27/2023 00:25:00	33.15
08/27/2023 00:30:00	33.15
08/27/2023 00:35:00	33.15
08/27/2023 00:40:00	33.15
08/27/2023 00:45:00	33.15
08/27/2023 00:50:00	33.15
08/27/2023 00:55:00	33.15
08/27/2023 01:00:00	33.15
08/27/2023 01:05:00	33.15
08/27/2023 01:10:00	33.15
08/27/2023 01:15:00	33.15
08/27/2023 01:20:00	33.15
08/27/2023 01:25:00	33.15
08/27/2023 01:30:00	33.15
08/27/2023 01:35:00	33.15
08/27/2023 01:40:00	33.15
08/27/2023 01:45:00	33.15
08/27/2023 01:50:00	33.15
08/27/2023 01:55:00	33.15
08/27/2023 02:00:00	33.15
08/27/2023 02:05:00	33.15
08/27/2023 02:10:00	33.15
08/27/2023 02:15:00	33.15
08/27/2023 02:20:00	33.15
08/27/2023 02:25:00	33.15
08/27/2023 02:30:00	33.15

River Water Level Data
Neponset River, Hyde Park, MA
March 30 - October 6, 2023

Date & Time (UTC)	Water Level (NAVD88, ft)
08/27/2023 02:35:00	33.15
08/27/2023 02:40:00	33.15
08/27/2023 02:45:00	33.15
08/27/2023 02:50:00	33.15
08/27/2023 02:55:00	33.15
08/27/2023 03:00:00	33.15
08/27/2023 03:05:00	33.15
08/27/2023 03:10:00	33.15
08/27/2023 03:15:00	33.15
08/27/2023 03:20:00	33.15
08/27/2023 03:25:00	33.15
08/27/2023 03:30:00	33.15
08/27/2023 03:35:00	33.15
08/27/2023 03:40:00	33.15
08/27/2023 03:45:00	33.15
08/27/2023 03:50:00	33.15
08/27/2023 03:55:00	33.15
08/27/2023 04:00:00	33.15
08/27/2023 04:05:00	33.15
08/27/2023 04:10:00	33.15
08/27/2023 04:15:00	33.15
08/27/2023 04:20:00	33.15
08/27/2023 04:25:00	33.15
08/27/2023 04:30:00	33.15
08/27/2023 04:35:00	33.15
08/27/2023 04:40:00	33.15
08/27/2023 04:45:00	33.15
08/27/2023 04:50:00	33.15
08/27/2023 04:55:00	33.15
08/27/2023 05:00:00	33.15
08/27/2023 05:05:00	33.15
08/27/2023 05:10:00	33.15
08/27/2023 05:15:00	33.15
08/27/2023 05:20:00	33.15
08/27/2023 05:25:00	33.15
08/27/2023 05:30:00	33.15
08/27/2023 05:35:00	33.15
08/27/2023 05:40:00	33.15
08/27/2023 05:45:00	33.15
08/27/2023 05:50:00	33.15
08/27/2023 05:55:00	33.15

River Water Level Data
Neponset River, Hyde Park, MA
March 30 - October 6, 2023

Date & Time (UTC)	Water Level (NAVD88, ft)
08/27/2023 06:00:00	33.15
08/27/2023 06:05:00	33.15
08/27/2023 06:10:00	33.15
08/27/2023 06:15:00	33.15
08/27/2023 06:20:00	33.15
08/27/2023 06:25:00	33.15
08/27/2023 06:30:00	33.15
08/27/2023 06:35:00	33.15
08/27/2023 06:40:00	33.15
08/27/2023 06:45:00	33.15
08/27/2023 06:50:00	33.15
08/27/2023 06:55:00	33.15
08/27/2023 07:00:00	33.15
08/27/2023 07:05:00	33.15
08/27/2023 07:10:00	33.15
08/27/2023 07:15:00	33.15
08/27/2023 07:20:00	33.15
08/27/2023 07:25:00	33.15
08/27/2023 07:30:00	33.15
08/27/2023 07:35:00	33.15
08/27/2023 07:40:00	33.13
08/27/2023 07:45:00	33.15
08/27/2023 07:50:00	33.13
08/27/2023 07:55:00	33.13
08/27/2023 08:00:00	33.13
08/27/2023 08:05:00	33.15
08/27/2023 08:10:00	33.15
08/27/2023 08:15:00	33.15
08/27/2023 08:20:00	33.15
08/27/2023 08:25:00	33.13
08/27/2023 08:30:00	33.15
08/27/2023 08:35:00	33.13
08/27/2023 08:40:00	33.15
08/27/2023 08:45:00	33.13
08/27/2023 08:50:00	33.13
08/27/2023 08:55:00	33.15
08/27/2023 09:00:00	33.13
08/27/2023 09:05:00	33.13
08/27/2023 09:10:00	33.15
08/27/2023 09:15:00	33.15
08/27/2023 09:20:00	33.15

River Water Level Data
Neponset River, Hyde Park, MA
March 30 - October 6, 2023

Date & Time (UTC)	Water Level (NAVD88, ft)
08/27/2023 09:25:00	33.15
08/27/2023 09:30:00	33.13
08/27/2023 09:35:00	33.13
08/27/2023 09:40:00	33.13
08/27/2023 09:45:00	33.13
08/27/2023 09:50:00	33.13
08/27/2023 09:55:00	33.13
08/27/2023 10:00:00	33.13
08/27/2023 10:05:00	33.13
08/27/2023 10:10:00	33.13
08/27/2023 10:15:00	33.13
08/27/2023 10:20:00	33.13
08/27/2023 10:25:00	33.13
08/27/2023 10:30:00	33.13
08/27/2023 10:35:00	33.13
08/27/2023 10:40:00	33.13
08/27/2023 10:45:00	33.13
08/27/2023 10:50:00	33.13
08/27/2023 10:55:00	33.13
08/27/2023 11:00:00	33.13
08/27/2023 11:05:00	33.13
08/27/2023 11:10:00	33.13
08/27/2023 11:15:00	33.13
08/27/2023 11:20:00	33.13
08/27/2023 11:25:00	33.15
08/27/2023 11:30:00	33.15
08/27/2023 11:35:00	33.13
08/27/2023 11:40:00	33.15
08/27/2023 11:45:00	33.13
08/27/2023 11:50:00	33.13
08/27/2023 11:55:00	33.13
08/27/2023 12:00:00	33.13
08/27/2023 12:05:00	33.13
08/27/2023 12:10:00	33.13
08/27/2023 12:15:00	33.13
08/27/2023 12:20:00	33.13
08/27/2023 12:25:00	33.13
08/27/2023 12:30:00	33.13
08/27/2023 12:35:00	33.13
08/27/2023 12:40:00	33.13
08/27/2023 12:45:00	33.13

River Water Level Data
Neponset River, Hyde Park, MA
March 30 - October 6, 2023

Date & Time (UTC)	Water Level (NAVD88, ft)
08/27/2023 12:50:00	33.13
08/27/2023 12:55:00	33.13
08/27/2023 13:00:00	33.13
08/27/2023 13:05:00	33.13
08/27/2023 13:10:00	33.13
08/27/2023 13:15:00	33.13
08/27/2023 13:20:00	33.13
08/27/2023 13:25:00	33.13
08/27/2023 13:30:00	33.13
08/27/2023 13:35:00	33.13
08/27/2023 13:40:00	33.13
08/27/2023 13:45:00	33.13
08/27/2023 13:50:00	33.15
08/27/2023 13:55:00	33.13
08/27/2023 14:00:00	33.13
08/27/2023 14:05:00	33.13
08/27/2023 14:10:00	33.13
08/27/2023 14:15:00	33.13
08/27/2023 14:20:00	33.13
08/27/2023 14:25:00	33.13
08/27/2023 14:30:00	33.13
08/27/2023 14:35:00	33.13
08/27/2023 14:40:00	33.13
08/27/2023 14:45:00	33.13
08/27/2023 14:50:00	33.13
08/27/2023 14:55:00	33.13
08/27/2023 15:00:00	33.13
08/27/2023 15:05:00	33.13
08/27/2023 15:10:00	33.13
08/27/2023 15:15:00	33.15
08/27/2023 15:20:00	33.13
08/27/2023 15:25:00	33.13
08/27/2023 15:30:00	33.13
08/27/2023 15:35:00	33.13
08/27/2023 15:40:00	33.13
08/27/2023 15:45:00	33.13
08/27/2023 15:50:00	33.13
08/27/2023 15:55:00	33.13
08/27/2023 16:00:00	33.13
08/27/2023 16:05:00	33.13
08/27/2023 16:10:00	33.13

River Water Level Data
Neponset River, Hyde Park, MA
March 30 - October 6, 2023

Date & Time (UTC)	Water Level (NAVD88, ft)
08/27/2023 16:15:00	33.13
08/27/2023 16:20:00	33.13
08/27/2023 16:25:00	33.13
08/27/2023 16:30:00	33.13
08/27/2023 16:35:00	33.13
08/27/2023 16:40:00	33.13
08/27/2023 16:45:00	33.13
08/27/2023 16:50:00	33.13
08/27/2023 16:55:00	33.13
08/27/2023 17:00:00	33.13
08/27/2023 17:05:00	33.13
08/27/2023 17:10:00	33.13
08/27/2023 17:15:00	33.13
08/27/2023 17:20:00	33.13
08/27/2023 17:25:00	33.13
08/27/2023 17:30:00	33.13
08/27/2023 17:35:00	33.13
08/27/2023 17:40:00	33.13
08/27/2023 17:45:00	33.13
08/27/2023 17:50:00	33.13
08/27/2023 17:55:00	33.13
08/27/2023 18:00:00	33.13
08/27/2023 18:05:00	33.13
08/27/2023 18:10:00	33.13
08/27/2023 18:15:00	33.13
08/27/2023 18:20:00	33.13
08/27/2023 18:25:00	33.13
08/27/2023 18:30:00	33.13
08/27/2023 18:35:00	33.13
08/27/2023 18:40:00	33.13
08/27/2023 18:45:00	33.13
08/27/2023 18:50:00	33.13
08/27/2023 18:55:00	33.13
08/27/2023 19:00:00	33.13
08/27/2023 19:05:00	33.13
08/27/2023 19:10:00	33.13
08/27/2023 19:15:00	33.13
08/27/2023 19:20:00	33.13
08/27/2023 19:25:00	33.13
08/27/2023 19:30:00	33.13
08/27/2023 19:35:00	33.13

River Water Level Data
Neponset River, Hyde Park, MA
March 30 - October 6, 2023

Date & Time (UTC)	Water Level (NAVD88, ft)
08/27/2023 19:40:00	33.13
08/27/2023 19:45:00	33.13
08/27/2023 19:50:00	33.13
08/27/2023 19:55:00	33.13
08/27/2023 20:00:00	33.13
08/27/2023 20:05:00	33.13
08/27/2023 20:10:00	33.13
08/27/2023 20:15:00	33.13
08/27/2023 20:20:00	33.13
08/27/2023 20:25:00	33.13
08/27/2023 20:30:00	33.13
08/27/2023 20:35:00	33.13
08/27/2023 20:40:00	33.13
08/27/2023 20:45:00	33.11
08/27/2023 20:50:00	33.13
08/27/2023 20:55:00	33.13
08/27/2023 21:00:00	33.13
08/27/2023 21:05:00	33.13
08/27/2023 21:10:00	33.13
08/27/2023 21:15:00	33.13
08/27/2023 21:20:00	33.13
08/27/2023 21:25:00	33.11
08/27/2023 21:30:00	33.13
08/27/2023 21:35:00	33.13
08/27/2023 21:40:00	33.13
08/27/2023 21:45:00	33.11
08/27/2023 21:50:00	33.11
08/27/2023 21:55:00	33.11
08/27/2023 22:00:00	33.11
08/27/2023 22:05:00	33.11
08/27/2023 22:10:00	33.13
08/27/2023 22:15:00	33.11
08/27/2023 22:20:00	33.11
08/27/2023 22:25:00	33.11
08/27/2023 22:30:00	33.11
08/27/2023 22:35:00	33.11
08/27/2023 22:40:00	33.13
08/27/2023 22:45:00	33.11
08/27/2023 22:50:00	33.11
08/27/2023 22:55:00	33.11
08/27/2023 23:00:00	33.11

River Water Level Data
Neponset River, Hyde Park, MA
March 30 - October 6, 2023

Date & Time (UTC)	Water Level (NAVD88, ft)
08/27/2023 23:05:00	33.11
08/27/2023 23:10:00	33.11
08/27/2023 23:15:00	33.11
08/27/2023 23:20:00	33.11
08/27/2023 23:25:00	33.11
08/27/2023 23:30:00	33.11
08/27/2023 23:35:00	33.11
08/27/2023 23:40:00	33.11
08/27/2023 23:45:00	33.11
08/27/2023 23:50:00	33.11
08/27/2023 23:55:00	33.11
08/28/2023 00:00:00	33.11
08/28/2023 00:05:00	33.11
08/28/2023 00:10:00	33.11
08/28/2023 00:15:00	33.11
08/28/2023 00:20:00	33.11
08/28/2023 00:25:00	33.11
08/28/2023 00:30:00	33.11
08/28/2023 00:35:00	33.11
08/28/2023 00:40:00	33.11
08/28/2023 00:45:00	33.11
08/28/2023 00:50:00	33.11
08/28/2023 00:55:00	33.11
08/28/2023 01:00:00	33.11
08/28/2023 01:05:00	33.11
08/28/2023 01:10:00	33.11
08/28/2023 01:15:00	33.11
08/28/2023 01:20:00	33.11
08/28/2023 01:25:00	33.11
08/28/2023 01:30:00	33.11
08/28/2023 01:35:00	33.11
08/28/2023 01:40:00	33.11
08/28/2023 01:45:00	33.11
08/28/2023 01:50:00	33.11
08/28/2023 01:55:00	33.11
08/28/2023 02:00:00	33.11
08/28/2023 02:05:00	33.11
08/28/2023 02:10:00	33.11
08/28/2023 02:15:00	33.11
08/28/2023 02:20:00	33.11
08/28/2023 02:25:00	33.11

River Water Level Data
Neponset River, Hyde Park, MA
March 30 - October 6, 2023

Date & Time (UTC)	Water Level (NAVD88, ft)
08/28/2023 02:30:00	33.11
08/28/2023 02:35:00	33.11
08/28/2023 02:40:00	33.11
08/28/2023 02:45:00	33.11
08/28/2023 02:50:00	33.11
08/28/2023 02:55:00	33.11
08/28/2023 03:00:00	33.11
08/28/2023 03:05:00	33.11
08/28/2023 03:10:00	33.11
08/28/2023 03:15:00	33.11
08/28/2023 03:20:00	33.11
08/28/2023 03:25:00	33.11
08/28/2023 03:30:00	33.11
08/28/2023 03:35:00	33.11
08/28/2023 03:40:00	33.11
08/28/2023 03:45:00	33.11
08/28/2023 03:50:00	33.11
08/28/2023 03:55:00	33.11
08/28/2023 04:00:00	33.11
08/28/2023 04:05:00	33.11
08/28/2023 04:10:00	33.11
08/28/2023 04:15:00	33.11
08/28/2023 04:20:00	33.11
08/28/2023 04:25:00	33.11
08/28/2023 04:30:00	33.08
08/28/2023 04:35:00	33.11
08/28/2023 04:40:00	33.11
08/28/2023 04:45:00	33.11
08/28/2023 04:50:00	33.08
08/28/2023 04:55:00	33.11
08/28/2023 05:00:00	33.11
08/28/2023 05:05:00	33.11
08/28/2023 05:10:00	33.08
08/28/2023 05:15:00	33.11
08/28/2023 05:20:00	33.11
08/28/2023 05:25:00	33.11
08/28/2023 05:30:00	33.11
08/28/2023 05:35:00	33.08
08/28/2023 05:40:00	33.08
08/28/2023 05:45:00	33.08
08/28/2023 05:50:00	33.08

River Water Level Data
Neponset River, Hyde Park, MA
March 30 - October 6, 2023

Date & Time (UTC)	Water Level (NAVD88, ft)
08/28/2023 05:55:00	33.08
08/28/2023 06:00:00	33.08
08/28/2023 06:05:00	33.08
08/28/2023 06:10:00	33.08
08/28/2023 06:15:00	33.08
08/28/2023 06:20:00	33.08
08/28/2023 06:25:00	33.08
08/28/2023 06:30:00	33.08
08/28/2023 06:35:00	33.08
08/28/2023 06:40:00	33.08
08/28/2023 06:45:00	33.08
08/28/2023 06:50:00	33.11
08/28/2023 06:55:00	33.08
08/28/2023 07:00:00	33.08
08/28/2023 07:05:00	33.08
08/28/2023 07:10:00	33.08
08/28/2023 07:15:00	33.08
08/28/2023 07:20:00	33.08
08/28/2023 07:25:00	33.08
08/28/2023 07:30:00	33.08
08/28/2023 07:35:00	33.08
08/28/2023 07:40:00	33.08
08/28/2023 07:45:00	33.08
08/28/2023 07:50:00	33.08
08/28/2023 07:55:00	33.08
08/28/2023 08:00:00	33.08
08/28/2023 08:05:00	33.08
08/28/2023 08:10:00	33.08
08/28/2023 08:15:00	33.08
08/28/2023 08:20:00	33.08
08/28/2023 08:25:00	33.08
08/28/2023 08:30:00	33.08
08/28/2023 08:35:00	33.08
08/28/2023 08:40:00	33.08
08/28/2023 08:45:00	33.08
08/28/2023 08:50:00	33.08
08/28/2023 08:55:00	33.08
08/28/2023 09:00:00	33.08
08/28/2023 09:05:00	33.08
08/28/2023 09:10:00	33.08
08/28/2023 09:15:00	33.08

River Water Level Data
Neponset River, Hyde Park, MA
March 30 - October 6, 2023

Date & Time (UTC)	Water Level (NAVD88, ft)
08/28/2023 09:20:00	33.08
08/28/2023 09:25:00	33.08
08/28/2023 09:30:00	33.08
08/28/2023 09:35:00	33.08
08/28/2023 09:40:00	33.08
08/28/2023 09:45:00	33.08
08/28/2023 09:50:00	33.08
08/28/2023 09:55:00	33.08
08/28/2023 10:00:00	33.08
08/28/2023 10:05:00	33.08
08/28/2023 10:10:00	33.08
08/28/2023 10:15:00	33.08
08/28/2023 10:20:00	33.08
08/28/2023 10:25:00	33.08
08/28/2023 10:30:00	33.08
08/28/2023 10:35:00	33.08
08/28/2023 10:40:00	33.08
08/28/2023 10:45:00	33.08
08/28/2023 10:50:00	33.08
08/28/2023 10:55:00	33.08
08/28/2023 11:00:00	33.08
08/28/2023 11:05:00	33.08
08/28/2023 11:10:00	33.08
08/28/2023 11:15:00	33.08
08/28/2023 11:20:00	33.08
08/28/2023 11:25:00	33.08
08/28/2023 11:30:00	33.08
08/28/2023 11:35:00	33.08
08/28/2023 11:40:00	33.08
08/28/2023 11:45:00	33.08
08/28/2023 11:50:00	33.06
08/28/2023 11:55:00	33.08
08/28/2023 12:00:00	33.06
08/28/2023 12:05:00	33.08
08/28/2023 12:10:00	33.08
08/28/2023 12:15:00	33.08
08/28/2023 12:20:00	33.08
08/28/2023 12:25:00	33.08
08/28/2023 12:30:00	33.08
08/28/2023 12:35:00	33.08
08/28/2023 12:40:00	33.08

River Water Level Data
Neponset River, Hyde Park, MA
March 30 - October 6, 2023

Date & Time (UTC)	Water Level (NAVD88, ft)
08/28/2023 12:45:00	33.08
08/28/2023 12:50:00	33.08
08/28/2023 12:55:00	33.08
08/28/2023 13:00:00	33.08
08/28/2023 13:05:00	33.08
08/28/2023 13:10:00	33.06
08/28/2023 13:15:00	33.06
08/28/2023 13:20:00	33.08
08/28/2023 13:25:00	33.08
08/28/2023 13:30:00	33.08
08/28/2023 13:35:00	33.06
08/28/2023 13:40:00	33.06
08/28/2023 13:45:00	33.08
08/28/2023 13:50:00	33.06
08/28/2023 13:55:00	33.06
08/28/2023 14:00:00	33.06
08/28/2023 14:05:00	33.06
08/28/2023 14:10:00	33.06
08/28/2023 14:15:00	33.06
08/28/2023 14:20:00	33.08
08/28/2023 14:25:00	33.06
08/28/2023 14:30:00	33.06
08/28/2023 14:35:00	33.06
08/28/2023 14:40:00	33.06
08/28/2023 14:45:00	33.06
08/28/2023 14:50:00	33.08
08/28/2023 14:55:00	33.06
08/28/2023 15:00:00	33.08
08/28/2023 15:05:00	33.06
08/28/2023 15:10:00	33.06
08/28/2023 15:15:00	33.06
08/28/2023 15:20:00	33.06
08/28/2023 15:25:00	33.06
08/28/2023 15:30:00	33.06
08/28/2023 15:35:00	33.06
08/28/2023 15:40:00	33.06
08/28/2023 15:45:00	33.06
08/28/2023 15:50:00	33.06
08/28/2023 15:55:00	33.06
08/28/2023 16:00:00	33.06
08/28/2023 16:05:00	33.06

River Water Level Data
Neponset River, Hyde Park, MA
March 30 - October 6, 2023

Date & Time (UTC)	Water Level (NAVD88, ft)
08/28/2023 16:10:00	33.06
08/28/2023 16:15:00	33.06
08/28/2023 16:20:00	33.06
08/28/2023 16:25:00	33.06
08/28/2023 16:30:00	33.06
08/28/2023 16:35:00	33.06
08/28/2023 16:40:00	33.06
08/28/2023 16:45:00	33.06
08/28/2023 16:50:00	33.06
08/28/2023 16:55:00	33.06
08/28/2023 17:00:00	33.06
08/28/2023 17:05:00	33.04
08/28/2023 17:10:00	33.04
08/28/2023 17:15:00	33.04
08/28/2023 17:20:00	33.04
08/28/2023 17:25:00	33.04
08/28/2023 17:30:00	33.04
08/28/2023 17:35:00	33.04
08/28/2023 17:40:00	33.04
08/28/2023 17:45:00	33.04
08/28/2023 17:50:00	33.04
08/28/2023 17:55:00	33.04
08/28/2023 18:00:00	33.04
08/28/2023 18:05:00	33.04
08/28/2023 18:10:00	33.02
08/28/2023 18:15:00	33.02
08/28/2023 18:20:00	33.02
08/28/2023 18:25:00	33.02
08/28/2023 18:30:00	33.02
08/28/2023 18:35:00	33.02
08/28/2023 18:40:00	33.02
08/28/2023 18:45:00	33.02
08/28/2023 18:50:00	33.02
08/28/2023 18:55:00	33.02
08/28/2023 19:00:00	33.02
08/28/2023 19:05:00	33.02
08/28/2023 19:10:00	33.02
08/28/2023 19:15:00	33.02
08/28/2023 19:20:00	32.99
08/28/2023 19:25:00	33.02
08/28/2023 19:30:00	32.99

River Water Level Data
Neponset River, Hyde Park, MA
March 30 - October 6, 2023

Date & Time (UTC)	Water Level (NAVD88, ft)
08/28/2023 19:35:00	32.99
08/28/2023 19:40:00	32.99
08/28/2023 19:45:00	32.99
08/28/2023 19:50:00	32.99
08/28/2023 19:55:00	32.99
08/28/2023 20:00:00	32.99
08/28/2023 20:05:00	32.99
08/28/2023 20:10:00	32.99
08/28/2023 20:15:00	32.99
08/28/2023 20:20:00	32.99
08/28/2023 20:25:00	32.99
08/28/2023 20:30:00	32.99
08/28/2023 20:35:00	32.99
08/28/2023 20:40:00	32.99
08/28/2023 20:45:00	32.99
08/28/2023 20:50:00	32.99
08/28/2023 20:55:00	32.99
08/28/2023 21:00:00	32.99
08/28/2023 21:05:00	32.99
08/28/2023 21:10:00	32.99
08/28/2023 21:15:00	32.99
08/28/2023 21:20:00	32.99
08/28/2023 21:25:00	32.99
08/28/2023 21:30:00	32.99
08/28/2023 21:35:00	32.99
08/28/2023 21:40:00	32.99
08/28/2023 21:45:00	32.99
08/28/2023 21:50:00	32.99
08/28/2023 21:55:00	32.99
08/28/2023 22:00:00	32.99
08/28/2023 22:05:00	32.99
08/28/2023 22:10:00	32.99
08/28/2023 22:15:00	32.99
08/28/2023 22:20:00	32.99
08/28/2023 22:25:00	32.99
08/28/2023 22:30:00	32.99
08/28/2023 22:35:00	32.99
08/28/2023 22:40:00	32.99
08/28/2023 22:45:00	32.99
08/28/2023 22:50:00	32.99
08/28/2023 22:55:00	32.99

River Water Level Data
Neponset River, Hyde Park, MA
March 30 - October 6, 2023

Date & Time (UTC)	Water Level (NAVD88, ft)
08/28/2023 23:00:00	32.99
08/28/2023 23:05:00	32.99
08/28/2023 23:10:00	32.99
08/28/2023 23:15:00	32.99
08/28/2023 23:20:00	32.99
08/28/2023 23:25:00	32.99
08/28/2023 23:30:00	32.99
08/28/2023 23:35:00	32.99
08/28/2023 23:40:00	32.99
08/28/2023 23:45:00	32.99
08/28/2023 23:50:00	32.99
08/28/2023 23:55:00	32.99
08/29/2023 00:00:00	32.99
08/29/2023 00:05:00	32.99
08/29/2023 00:10:00	32.99
08/29/2023 00:15:00	32.99
08/29/2023 00:20:00	32.99
08/29/2023 00:25:00	32.99
08/29/2023 00:30:00	32.99
08/29/2023 00:35:00	32.99
08/29/2023 00:40:00	32.99
08/29/2023 00:45:00	32.99
08/29/2023 00:50:00	32.99
08/29/2023 00:55:00	32.99
08/29/2023 01:00:00	32.99
08/29/2023 01:05:00	32.99
08/29/2023 01:10:00	32.99
08/29/2023 01:15:00	32.99
08/29/2023 01:20:00	32.99
08/29/2023 01:25:00	32.99
08/29/2023 01:30:00	32.99
08/29/2023 01:35:00	32.99
08/29/2023 01:40:00	32.99
08/29/2023 01:45:00	32.99
08/29/2023 01:50:00	32.99
08/29/2023 01:55:00	32.99
08/29/2023 02:00:00	32.99
08/29/2023 02:05:00	32.99
08/29/2023 02:10:00	32.99
08/29/2023 02:15:00	32.99
08/29/2023 02:20:00	32.99

River Water Level Data
Neponset River, Hyde Park, MA
March 30 - October 6, 2023

Date & Time (UTC)	Water Level (NAVD88, ft)
08/29/2023 02:25:00	32.99
08/29/2023 02:30:00	32.99
08/29/2023 02:35:00	32.99
08/29/2023 02:40:00	32.99
08/29/2023 02:45:00	32.99
08/29/2023 02:50:00	32.99
08/29/2023 02:55:00	32.99
08/29/2023 03:00:00	32.99
08/29/2023 03:05:00	32.99
08/29/2023 03:10:00	32.99
08/29/2023 03:15:00	32.99
08/29/2023 03:20:00	32.99
08/29/2023 03:25:00	32.99
08/29/2023 03:30:00	32.99
08/29/2023 03:35:00	32.99
08/29/2023 03:40:00	32.99
08/29/2023 03:45:00	32.99
08/29/2023 03:50:00	32.99
08/29/2023 03:55:00	32.97
08/29/2023 04:00:00	32.99
08/29/2023 04:05:00	32.99
08/29/2023 04:10:00	32.99
08/29/2023 04:15:00	32.99
08/29/2023 04:20:00	32.97
08/29/2023 04:25:00	32.99
08/29/2023 04:30:00	32.99
08/29/2023 04:35:00	32.99
08/29/2023 04:40:00	32.99
08/29/2023 04:45:00	32.97
08/29/2023 04:50:00	32.97
08/29/2023 04:55:00	32.97
08/29/2023 05:00:00	32.97
08/29/2023 05:05:00	32.99
08/29/2023 05:10:00	32.97
08/29/2023 05:15:00	32.97
08/29/2023 05:20:00	32.97
08/29/2023 05:25:00	32.97
08/29/2023 05:30:00	32.97
08/29/2023 05:35:00	32.97
08/29/2023 05:40:00	32.97
08/29/2023 05:45:00	32.97

River Water Level Data
Neponset River, Hyde Park, MA
March 30 - October 6, 2023

Date & Time (UTC)	Water Level (NAVD88, ft)
08/29/2023 05:50:00	32.97
08/29/2023 05:55:00	32.97
08/29/2023 06:00:00	32.97
08/29/2023 06:05:00	32.97
08/29/2023 06:10:00	32.97
08/29/2023 06:15:00	32.97
08/29/2023 06:20:00	32.97
08/29/2023 06:25:00	32.97
08/29/2023 06:30:00	32.97
08/29/2023 06:35:00	32.97
08/29/2023 06:40:00	32.97
08/29/2023 06:45:00	32.97
08/29/2023 06:50:00	32.97
08/29/2023 06:55:00	32.97
08/29/2023 07:00:00	32.97
08/29/2023 07:05:00	32.97
08/29/2023 07:10:00	32.97
08/29/2023 07:15:00	32.97
08/29/2023 07:20:00	32.97
08/29/2023 07:25:00	32.97
08/29/2023 07:30:00	32.97
08/29/2023 07:35:00	32.97
08/29/2023 07:40:00	32.97
08/29/2023 07:45:00	32.97
08/29/2023 07:50:00	32.97
08/29/2023 07:55:00	32.97
08/29/2023 08:00:00	32.97
08/29/2023 08:05:00	32.97
08/29/2023 08:10:00	32.97
08/29/2023 08:15:00	32.97
08/29/2023 08:20:00	32.97
08/29/2023 08:25:00	32.97
08/29/2023 08:30:00	32.97
08/29/2023 08:35:00	32.97
08/29/2023 08:40:00	32.97
08/29/2023 08:45:00	32.97
08/29/2023 08:50:00	32.97
08/29/2023 08:55:00	32.97
08/29/2023 09:00:00	32.97
08/29/2023 09:05:00	32.97
08/29/2023 09:10:00	32.97

River Water Level Data
Neponset River, Hyde Park, MA
March 30 - October 6, 2023

Date & Time (UTC)	Water Level (NAVD88, ft)
08/29/2023 09:15:00	32.97
08/29/2023 09:20:00	32.97
08/29/2023 09:25:00	32.97
08/29/2023 09:30:00	32.97
08/29/2023 09:35:00	32.97
08/29/2023 09:40:00	32.97
08/29/2023 09:45:00	32.97
08/29/2023 09:50:00	32.97
08/29/2023 09:55:00	32.97
08/29/2023 10:00:00	32.97
08/29/2023 10:05:00	32.97
08/29/2023 10:10:00	32.97
08/29/2023 10:15:00	32.97
08/29/2023 10:20:00	32.97
08/29/2023 10:25:00	32.97
08/29/2023 10:30:00	32.97
08/29/2023 10:35:00	32.97
08/29/2023 10:40:00	32.97
08/29/2023 10:45:00	32.97
08/29/2023 10:50:00	32.95
08/29/2023 10:55:00	32.97
08/29/2023 11:00:00	32.95
08/29/2023 11:05:00	32.97
08/29/2023 11:10:00	32.97
08/29/2023 11:15:00	32.95
08/29/2023 11:20:00	32.95
08/29/2023 11:25:00	32.95
08/29/2023 11:30:00	32.95
08/29/2023 11:35:00	32.95
08/29/2023 11:40:00	32.95
08/29/2023 11:45:00	32.95
08/29/2023 11:50:00	32.95
08/29/2023 11:55:00	32.95
08/29/2023 12:00:00	32.95
08/29/2023 12:05:00	32.95
08/29/2023 12:10:00	32.95
08/29/2023 12:15:00	32.95
08/29/2023 12:20:00	32.95
08/29/2023 12:25:00	32.95
08/29/2023 12:30:00	32.95
08/29/2023 12:35:00	32.95

River Water Level Data
Neponset River, Hyde Park, MA
March 30 - October 6, 2023

Date & Time (UTC)	Water Level (NAVD88, ft)
08/29/2023 12:40:00	32.95
08/29/2023 12:45:00	32.95
08/29/2023 12:50:00	32.95
08/29/2023 12:55:00	32.95
08/29/2023 13:00:00	32.95
08/29/2023 13:05:00	32.95
08/29/2023 13:10:00	32.95
08/29/2023 13:15:00	32.95
08/29/2023 13:20:00	32.95
08/29/2023 13:25:00	32.95
08/29/2023 13:30:00	32.95
08/29/2023 13:35:00	32.95
08/29/2023 13:40:00	32.95
08/29/2023 13:45:00	32.95
08/29/2023 13:50:00	32.95
08/29/2023 13:55:00	32.95
08/29/2023 14:00:00	32.95
08/29/2023 14:05:00	32.95
08/29/2023 14:10:00	32.95
08/29/2023 14:15:00	32.95
08/29/2023 14:20:00	32.95
08/29/2023 14:25:00	32.95
08/29/2023 14:30:00	32.95
08/29/2023 14:35:00	32.95
08/29/2023 14:40:00	32.95
08/29/2023 14:45:00	32.95
08/29/2023 14:50:00	32.95
08/29/2023 14:55:00	32.95
08/29/2023 15:00:00	32.95
08/29/2023 15:05:00	32.95
08/29/2023 15:10:00	32.95
08/29/2023 15:15:00	32.95
08/29/2023 15:20:00	32.95
08/29/2023 15:25:00	32.95
08/29/2023 15:30:00	32.95
08/29/2023 15:35:00	32.95
08/29/2023 15:40:00	32.95
08/29/2023 15:45:00	32.95
08/29/2023 15:50:00	32.95
08/29/2023 15:55:00	32.95
08/29/2023 16:00:00	32.95

River Water Level Data
Neponset River, Hyde Park, MA
March 30 - October 6, 2023

Date & Time (UTC)	Water Level (NAVD88, ft)
08/29/2023 16:05:00	32.95
08/29/2023 16:10:00	32.95
08/29/2023 16:15:00	32.95
08/29/2023 16:20:00	32.95
08/29/2023 16:25:00	32.95
08/29/2023 16:30:00	32.95
08/29/2023 16:35:00	32.95
08/29/2023 16:40:00	32.95
08/29/2023 16:45:00	32.95
08/29/2023 16:50:00	32.95
08/29/2023 16:55:00	32.95
08/29/2023 17:00:00	32.95
08/29/2023 17:05:00	32.92
08/29/2023 17:10:00	32.95
08/29/2023 17:15:00	32.95
08/29/2023 17:20:00	32.95
08/29/2023 17:25:00	32.92
08/29/2023 17:30:00	32.92
08/29/2023 17:35:00	32.95
08/29/2023 17:40:00	32.95
08/29/2023 17:45:00	32.92
08/29/2023 17:50:00	32.92
08/29/2023 17:55:00	32.95
08/29/2023 18:00:00	32.95
08/29/2023 18:05:00	32.92
08/29/2023 18:10:00	32.92
08/29/2023 18:15:00	32.95
08/29/2023 18:20:00	32.92
08/29/2023 18:25:00	32.92
08/29/2023 18:30:00	32.95
08/29/2023 18:35:00	32.92
08/29/2023 18:40:00	32.92
08/29/2023 18:45:00	32.92
08/29/2023 18:50:00	32.95
08/29/2023 18:55:00	32.92
08/29/2023 19:00:00	32.92
08/29/2023 19:05:00	32.92
08/29/2023 19:10:00	32.92
08/29/2023 19:15:00	32.92
08/29/2023 19:20:00	32.92
08/29/2023 19:25:00	32.92

River Water Level Data
Neponset River, Hyde Park, MA
March 30 - October 6, 2023

Date & Time (UTC)	Water Level (NAVD88, ft)
08/29/2023 19:30:00	32.92
08/29/2023 19:35:00	32.92
08/29/2023 19:40:00	32.92
08/29/2023 19:45:00	32.92
08/29/2023 19:50:00	32.92
08/29/2023 19:55:00	32.92
08/29/2023 20:00:00	32.92
08/29/2023 20:05:00	32.92
08/29/2023 20:10:00	32.92
08/29/2023 20:15:00	32.92
08/29/2023 20:20:00	32.92
08/29/2023 20:25:00	32.92
08/29/2023 20:30:00	32.92
08/29/2023 20:35:00	32.92
08/29/2023 20:40:00	32.92
08/29/2023 20:45:00	32.92
08/29/2023 20:50:00	32.92
08/29/2023 20:55:00	32.92
08/29/2023 21:00:00	32.92
08/29/2023 21:05:00	32.92
08/29/2023 21:10:00	32.92
08/29/2023 21:15:00	32.92
08/29/2023 21:20:00	32.92
08/29/2023 21:25:00	32.92
08/29/2023 21:30:00	32.92
08/29/2023 21:35:00	32.92
08/29/2023 21:40:00	32.92
08/29/2023 21:45:00	32.92
08/29/2023 21:50:00	32.92
08/29/2023 21:55:00	32.92
08/29/2023 22:00:00	32.92
08/29/2023 22:05:00	32.92
08/29/2023 22:10:00	32.92
08/29/2023 22:15:00	32.92
08/29/2023 22:20:00	32.92
08/29/2023 22:25:00	32.92
08/29/2023 22:30:00	32.92
08/29/2023 22:35:00	32.92
08/29/2023 22:40:00	32.92
08/29/2023 22:45:00	32.92
08/29/2023 22:50:00	32.92

River Water Level Data
Neponset River, Hyde Park, MA
March 30 - October 6, 2023

Date & Time (UTC)	Water Level (NAVD88, ft)
08/29/2023 22:55:00	32.90
08/29/2023 23:00:00	32.92
08/29/2023 23:05:00	32.92
08/29/2023 23:10:00	32.90
08/29/2023 23:15:00	32.90
08/29/2023 23:20:00	32.92
08/29/2023 23:25:00	32.90
08/29/2023 23:30:00	32.90
08/29/2023 23:35:00	32.90
08/29/2023 23:40:00	32.90
08/29/2023 23:45:00	32.90
08/29/2023 23:50:00	32.90
08/29/2023 23:55:00	32.90
08/30/2023 00:00:00	32.90
08/30/2023 00:05:00	32.90
08/30/2023 00:10:00	32.90
08/30/2023 00:15:00	32.90
08/30/2023 00:20:00	32.90
08/30/2023 00:25:00	32.90
08/30/2023 00:30:00	32.90
08/30/2023 00:35:00	32.90
08/30/2023 00:40:00	32.90
08/30/2023 00:45:00	32.90
08/30/2023 00:50:00	32.90
08/30/2023 00:55:00	32.90
08/30/2023 01:00:00	32.90
08/30/2023 01:05:00	32.90
08/30/2023 01:10:00	32.90
08/30/2023 01:15:00	32.90
08/30/2023 01:20:00	32.90
08/30/2023 01:25:00	32.90
08/30/2023 01:30:00	32.90
08/30/2023 01:35:00	32.90
08/30/2023 01:40:00	32.90
08/30/2023 01:45:00	32.90
08/30/2023 01:50:00	32.90
08/30/2023 01:55:00	32.90
08/30/2023 02:00:00	32.90
08/30/2023 02:05:00	32.90
08/30/2023 02:10:00	32.90
08/30/2023 02:15:00	32.90

River Water Level Data
Neponset River, Hyde Park, MA
March 30 - October 6, 2023

Date & Time (UTC)	Water Level (NAVD88, ft)
08/30/2023 02:20:00	32.90
08/30/2023 02:25:00	32.90
08/30/2023 02:30:00	32.90
08/30/2023 02:35:00	32.90
08/30/2023 02:40:00	32.90
08/30/2023 02:45:00	32.90
08/30/2023 02:50:00	32.90
08/30/2023 02:55:00	32.90
08/30/2023 03:00:00	32.90
08/30/2023 03:05:00	32.90
08/30/2023 03:10:00	32.88
08/30/2023 03:15:00	32.90
08/30/2023 03:20:00	32.90
08/30/2023 03:25:00	32.90
08/30/2023 03:30:00	32.90
08/30/2023 03:35:00	32.88
08/30/2023 03:40:00	32.90
08/30/2023 03:45:00	32.88
08/30/2023 03:50:00	32.90
08/30/2023 03:55:00	32.88
08/30/2023 04:00:00	32.88
08/30/2023 04:05:00	32.90
08/30/2023 04:10:00	32.90
08/30/2023 04:15:00	32.90
08/30/2023 04:20:00	32.88
08/30/2023 04:25:00	32.90
08/30/2023 04:30:00	32.90
08/30/2023 04:35:00	32.90
08/30/2023 04:40:00	32.92
08/30/2023 04:45:00	32.95
08/30/2023 04:50:00	32.95
08/30/2023 04:55:00	32.95
08/30/2023 05:00:00	32.95
08/30/2023 05:05:00	32.95
08/30/2023 05:10:00	32.95
08/30/2023 05:15:00	32.99
08/30/2023 05:20:00	33.02
08/30/2023 05:25:00	33.02
08/30/2023 05:30:00	33.02
08/30/2023 05:35:00	33.02
08/30/2023 05:40:00	33.02

River Water Level Data
Neponset River, Hyde Park, MA
March 30 - October 6, 2023

Date & Time (UTC)	Water Level (NAVD88, ft)
08/30/2023 05:45:00	32.99
08/30/2023 05:50:00	32.99
08/30/2023 05:55:00	32.99
08/30/2023 06:00:00	32.97
08/30/2023 06:05:00	32.97
08/30/2023 06:10:00	32.97
08/30/2023 06:15:00	32.97
08/30/2023 06:20:00	32.97
08/30/2023 06:25:00	32.97
08/30/2023 06:30:00	32.95
08/30/2023 06:35:00	32.95
08/30/2023 06:40:00	32.95
08/30/2023 06:45:00	32.95
08/30/2023 06:50:00	32.95
08/30/2023 06:55:00	32.95
08/30/2023 07:00:00	32.95
08/30/2023 07:05:00	32.92
08/30/2023 07:10:00	32.92
08/30/2023 07:15:00	32.92
08/30/2023 07:20:00	32.92
08/30/2023 07:25:00	32.92
08/30/2023 07:30:00	32.92
08/30/2023 07:35:00	32.92
08/30/2023 07:40:00	32.92
08/30/2023 07:45:00	32.92
08/30/2023 07:50:00	32.92
08/30/2023 07:55:00	32.92
08/30/2023 08:00:00	32.92
08/30/2023 08:05:00	32.92
08/30/2023 08:10:00	32.92
08/30/2023 08:15:00	32.92
08/30/2023 08:20:00	32.90
08/30/2023 08:25:00	32.90
08/30/2023 08:30:00	32.90
08/30/2023 08:35:00	32.90
08/30/2023 08:40:00	32.90
08/30/2023 08:45:00	32.90
08/30/2023 08:50:00	32.90
08/30/2023 08:55:00	32.90
08/30/2023 09:00:00	32.90
08/30/2023 09:05:00	32.90

River Water Level Data
Neponset River, Hyde Park, MA
March 30 - October 6, 2023

Date & Time (UTC)	Water Level (NAVD88, ft)
08/30/2023 09:10:00	32.90
08/30/2023 09:15:00	32.90
08/30/2023 09:20:00	32.90
08/30/2023 09:25:00	32.90
08/30/2023 09:30:00	32.90
08/30/2023 09:35:00	32.90
08/30/2023 09:40:00	32.90
08/30/2023 09:45:00	32.90
08/30/2023 09:50:00	32.90
08/30/2023 09:55:00	32.90
08/30/2023 10:00:00	32.90
08/30/2023 10:05:00	32.90
08/30/2023 10:10:00	32.90
08/30/2023 10:15:00	32.90
08/30/2023 10:20:00	32.90
08/30/2023 10:25:00	32.90
08/30/2023 10:30:00	32.90
08/30/2023 10:35:00	32.90
08/30/2023 10:40:00	32.90
08/30/2023 10:45:00	32.90
08/30/2023 10:50:00	32.90
08/30/2023 10:55:00	32.90
08/30/2023 11:00:00	32.90
08/30/2023 11:05:00	32.90
08/30/2023 11:10:00	32.90
08/30/2023 11:15:00	32.90
08/30/2023 11:20:00	32.90
08/30/2023 11:25:00	32.90
08/30/2023 11:30:00	32.90
08/30/2023 11:35:00	32.90
08/30/2023 11:40:00	32.90
08/30/2023 11:45:00	32.90
08/30/2023 11:50:00	32.90
08/30/2023 11:55:00	32.90
08/30/2023 12:00:00	32.90
08/30/2023 12:05:00	32.90
08/30/2023 12:10:00	32.90
08/30/2023 12:15:00	32.90
08/30/2023 12:20:00	32.90
08/30/2023 12:25:00	32.90
08/30/2023 12:30:00	32.90

River Water Level Data
Neponset River, Hyde Park, MA
March 30 - October 6, 2023

Date & Time (UTC)	Water Level (NAVD88, ft)
08/30/2023 12:35:00	32.90
08/30/2023 12:40:00	32.90
08/30/2023 12:45:00	32.90
08/30/2023 12:50:00	32.90
08/30/2023 12:55:00	32.90
08/30/2023 13:00:00	32.90
08/30/2023 13:05:00	32.90
08/30/2023 13:10:00	32.90
08/30/2023 13:15:00	32.92
08/30/2023 13:20:00	32.92
08/30/2023 13:25:00	32.92
08/30/2023 13:30:00	32.92
08/30/2023 13:35:00	32.92
08/30/2023 13:40:00	32.92
08/30/2023 13:45:00	32.92
08/30/2023 13:50:00	32.92
08/30/2023 13:55:00	32.92
08/30/2023 14:00:00	32.92
08/30/2023 14:05:00	32.92
08/30/2023 14:10:00	32.92
08/30/2023 14:15:00	32.92
08/30/2023 14:20:00	32.92
08/30/2023 14:25:00	32.92
08/30/2023 14:30:00	32.92
08/30/2023 14:35:00	32.92
08/30/2023 14:40:00	32.92
08/30/2023 14:45:00	32.92
08/30/2023 14:50:00	32.92
08/30/2023 14:55:00	32.92
08/30/2023 15:00:00	32.92
08/30/2023 15:05:00	32.92
08/30/2023 15:10:00	32.92
08/30/2023 15:15:00	32.92
08/30/2023 15:20:00	32.92
08/30/2023 15:25:00	32.92
08/30/2023 15:30:00	32.92
08/30/2023 15:35:00	32.92
08/30/2023 15:40:00	32.92
08/30/2023 15:45:00	32.92
08/30/2023 15:50:00	32.90
08/30/2023 15:55:00	32.92

River Water Level Data
Neponset River, Hyde Park, MA
March 30 - October 6, 2023

Date & Time (UTC)	Water Level (NAVD88, ft)
08/30/2023 16:00:00	32.92
08/30/2023 16:05:00	32.92
08/30/2023 16:10:00	32.92
08/30/2023 16:15:00	32.92
08/30/2023 16:20:00	32.92
08/30/2023 16:25:00	32.92
08/30/2023 16:30:00	32.92
08/30/2023 16:35:00	32.92
08/30/2023 16:40:00	32.90
08/30/2023 16:45:00	32.90
08/30/2023 16:50:00	32.92
08/30/2023 16:55:00	32.90
08/30/2023 17:00:00	32.90
08/30/2023 17:05:00	32.90
08/30/2023 17:10:00	32.90
08/30/2023 17:15:00	32.92
08/30/2023 17:20:00	32.90
08/30/2023 17:25:00	32.90
08/30/2023 17:30:00	32.92
08/30/2023 17:35:00	32.92
08/30/2023 17:40:00	32.90
08/30/2023 17:45:00	32.90
08/30/2023 17:50:00	32.90
08/30/2023 17:55:00	32.90
08/30/2023 18:00:00	32.92
08/30/2023 18:05:00	32.90
08/30/2023 18:10:00	32.90
08/30/2023 18:15:00	32.90
08/30/2023 18:20:00	32.90
08/30/2023 18:25:00	32.92
08/30/2023 18:30:00	32.90
08/30/2023 18:35:00	32.92
08/30/2023 18:40:00	32.90
08/30/2023 18:45:00	32.90
08/30/2023 18:50:00	32.90
08/30/2023 18:55:00	32.92
08/30/2023 19:00:00	32.90
08/30/2023 19:05:00	32.90
08/30/2023 19:10:00	32.92
08/30/2023 19:15:00	32.90
08/30/2023 19:20:00	32.92

River Water Level Data
Neponset River, Hyde Park, MA
March 30 - October 6, 2023

Date & Time (UTC)	Water Level (NAVD88, ft)
08/30/2023 19:25:00	32.92
08/30/2023 19:30:00	32.90
08/30/2023 19:35:00	32.90
08/30/2023 19:40:00	32.90
08/30/2023 19:45:00	32.90
08/30/2023 19:50:00	32.90
08/30/2023 19:55:00	32.90
08/30/2023 20:00:00	32.90
08/30/2023 20:05:00	32.90
08/30/2023 20:10:00	32.90
08/30/2023 20:15:00	32.90
08/30/2023 20:20:00	32.90
08/30/2023 20:25:00	32.90
08/30/2023 20:30:00	32.90
08/30/2023 20:35:00	32.90
08/30/2023 20:40:00	32.90
08/30/2023 20:45:00	32.90
08/30/2023 20:50:00	32.90
08/30/2023 20:55:00	32.90
08/30/2023 21:00:00	32.90
08/30/2023 21:05:00	32.90
08/30/2023 21:10:00	32.90
08/30/2023 21:15:00	32.90
08/30/2023 21:20:00	32.92
08/30/2023 21:25:00	32.90
08/30/2023 21:30:00	32.92
08/30/2023 21:35:00	32.90
08/30/2023 21:40:00	32.90
08/30/2023 21:45:00	32.92
08/30/2023 21:50:00	32.90
08/30/2023 21:55:00	32.90
08/30/2023 22:00:00	32.90
08/30/2023 22:05:00	32.90
08/30/2023 22:10:00	32.90
08/30/2023 22:15:00	32.90
08/30/2023 22:20:00	32.90
08/30/2023 22:25:00	32.90
08/30/2023 22:30:00	32.92
08/30/2023 22:35:00	32.90
08/30/2023 22:40:00	32.90
08/30/2023 22:45:00	32.90

River Water Level Data
Neponset River, Hyde Park, MA
March 30 - October 6, 2023

Date & Time (UTC)	Water Level (NAVD88, ft)
08/30/2023 22:50:00	32.90
08/30/2023 22:55:00	32.90
08/30/2023 23:00:00	32.92
08/30/2023 23:05:00	32.90
08/30/2023 23:10:00	32.90
08/30/2023 23:15:00	32.90
08/30/2023 23:20:00	32.90
08/30/2023 23:25:00	32.90
08/30/2023 23:30:00	32.90
08/30/2023 23:35:00	32.90
08/30/2023 23:40:00	32.90
08/30/2023 23:45:00	32.90
08/30/2023 23:50:00	32.90
08/30/2023 23:55:00	32.90
08/31/2023 00:00:00	32.90
08/31/2023 00:05:00	32.90
08/31/2023 00:10:00	32.90
08/31/2023 00:15:00	32.90
08/31/2023 00:20:00	32.90
08/31/2023 00:25:00	32.90
08/31/2023 00:30:00	32.90
08/31/2023 00:35:00	32.90
08/31/2023 00:40:00	32.90
08/31/2023 00:45:00	32.90
08/31/2023 00:50:00	32.90
08/31/2023 00:55:00	32.90
08/31/2023 01:00:00	32.90
08/31/2023 01:05:00	32.90
08/31/2023 01:10:00	32.90
08/31/2023 01:15:00	32.90
08/31/2023 01:20:00	32.90
08/31/2023 01:25:00	32.90
08/31/2023 01:30:00	32.90
08/31/2023 01:35:00	32.90
08/31/2023 01:40:00	32.90
08/31/2023 01:45:00	32.90
08/31/2023 01:50:00	32.90
08/31/2023 01:55:00	32.90
08/31/2023 02:00:00	32.90
08/31/2023 02:05:00	32.90
08/31/2023 02:10:00	32.90

River Water Level Data
Neponset River, Hyde Park, MA
March 30 - October 6, 2023

Date & Time (UTC)	Water Level (NAVD88, ft)
08/31/2023 02:15:00	32.90
08/31/2023 02:20:00	32.90
08/31/2023 02:25:00	32.90
08/31/2023 02:30:00	32.90
08/31/2023 02:35:00	32.90
08/31/2023 02:40:00	32.90
08/31/2023 02:45:00	32.90
08/31/2023 02:50:00	32.90
08/31/2023 02:55:00	32.90
08/31/2023 03:00:00	32.90
08/31/2023 03:05:00	32.90
08/31/2023 03:10:00	32.90
08/31/2023 03:15:00	32.90
08/31/2023 03:20:00	32.90
08/31/2023 03:25:00	32.90
08/31/2023 03:30:00	32.90
08/31/2023 03:35:00	32.90
08/31/2023 03:40:00	32.90
08/31/2023 03:45:00	32.90
08/31/2023 03:50:00	32.90
08/31/2023 03:55:00	32.90
08/31/2023 04:00:00	32.90
08/31/2023 04:05:00	32.90
08/31/2023 04:10:00	32.90
08/31/2023 04:15:00	32.90
08/31/2023 04:20:00	32.90
08/31/2023 04:25:00	32.90
08/31/2023 04:30:00	32.90
08/31/2023 04:35:00	32.90
08/31/2023 04:40:00	32.90
08/31/2023 04:45:00	32.90
08/31/2023 04:50:00	32.90
08/31/2023 04:55:00	32.90
08/31/2023 05:00:00	32.90
08/31/2023 05:05:00	32.90
08/31/2023 05:10:00	32.90
08/31/2023 05:15:00	32.90
08/31/2023 05:20:00	32.90
08/31/2023 05:25:00	32.90
08/31/2023 05:30:00	32.90
08/31/2023 05:35:00	32.90

River Water Level Data
Neponset River, Hyde Park, MA
March 30 - October 6, 2023

Date & Time (UTC)	Water Level (NAVD88, ft)
08/31/2023 05:40:00	32.90
08/31/2023 05:45:00	32.90
08/31/2023 05:50:00	32.90
08/31/2023 05:55:00	32.90
08/31/2023 06:00:00	32.90
08/31/2023 06:05:00	32.90
08/31/2023 06:10:00	32.90
08/31/2023 06:15:00	32.90
08/31/2023 06:20:00	32.90
08/31/2023 06:25:00	32.90
08/31/2023 06:30:00	32.90
08/31/2023 06:35:00	32.90
08/31/2023 06:40:00	32.90
08/31/2023 06:45:00	32.90
08/31/2023 06:50:00	32.90
08/31/2023 06:55:00	32.90
08/31/2023 07:00:00	32.90
08/31/2023 07:05:00	32.90
08/31/2023 07:10:00	32.90
08/31/2023 07:15:00	32.88
08/31/2023 07:20:00	32.88
08/31/2023 07:25:00	32.88
08/31/2023 07:30:00	32.88
08/31/2023 07:35:00	32.88
08/31/2023 07:40:00	32.90
08/31/2023 07:45:00	32.90
08/31/2023 07:50:00	32.88
08/31/2023 07:55:00	32.90
08/31/2023 08:00:00	32.90
08/31/2023 08:05:00	32.88
08/31/2023 08:10:00	32.88
08/31/2023 08:15:00	32.90
08/31/2023 08:20:00	32.88
08/31/2023 08:25:00	32.88
08/31/2023 08:30:00	32.88
08/31/2023 08:35:00	32.88
08/31/2023 08:40:00	32.88
08/31/2023 08:45:00	32.88
08/31/2023 08:50:00	32.88
08/31/2023 08:55:00	32.88
08/31/2023 09:00:00	32.88

River Water Level Data
Neponset River, Hyde Park, MA
March 30 - October 6, 2023

Date & Time (UTC)	Water Level (NAVD88, ft)
08/31/2023 09:05:00	32.88
08/31/2023 09:10:00	32.88
08/31/2023 09:15:00	32.88
08/31/2023 09:20:00	32.88
08/31/2023 09:25:00	32.88
08/31/2023 09:30:00	32.88
08/31/2023 09:35:00	32.88
08/31/2023 09:40:00	32.88
08/31/2023 09:45:00	32.88
08/31/2023 09:50:00	32.88
08/31/2023 09:55:00	32.88
08/31/2023 10:00:00	32.88
08/31/2023 10:05:00	32.88
08/31/2023 10:10:00	32.88
08/31/2023 10:15:00	32.88
08/31/2023 10:20:00	32.88
08/31/2023 10:25:00	32.88
08/31/2023 10:30:00	32.88
08/31/2023 10:35:00	32.88
08/31/2023 10:40:00	32.88
08/31/2023 10:45:00	32.88
08/31/2023 10:50:00	32.88
08/31/2023 10:55:00	32.88
08/31/2023 11:00:00	32.88
08/31/2023 11:05:00	32.88
08/31/2023 11:10:00	32.88
08/31/2023 11:15:00	32.88
08/31/2023 11:20:00	32.88
08/31/2023 11:25:00	32.88
08/31/2023 11:30:00	32.88
08/31/2023 11:35:00	32.88
08/31/2023 11:40:00	32.88
08/31/2023 11:45:00	32.88
08/31/2023 11:50:00	32.88
08/31/2023 11:55:00	32.88
08/31/2023 12:00:00	32.88
08/31/2023 12:05:00	32.88
08/31/2023 12:10:00	32.88
08/31/2023 12:15:00	32.88
08/31/2023 12:20:00	32.88
08/31/2023 12:25:00	32.88

River Water Level Data
Neponset River, Hyde Park, MA
March 30 - October 6, 2023

Date & Time (UTC)	Water Level (NAVD88, ft)
08/31/2023 12:30:00	32.88
08/31/2023 12:35:00	32.88
08/31/2023 12:40:00	32.88
08/31/2023 12:45:00	32.88
08/31/2023 12:50:00	32.88
08/31/2023 12:55:00	32.88
08/31/2023 13:00:00	32.88
08/31/2023 13:05:00	32.88
08/31/2023 13:10:00	32.88
08/31/2023 13:15:00	32.88
08/31/2023 13:20:00	32.88
08/31/2023 13:25:00	32.88
08/31/2023 13:30:00	32.88
08/31/2023 13:35:00	32.88
08/31/2023 13:40:00	32.88
08/31/2023 13:45:00	32.88
08/31/2023 13:50:00	32.88
08/31/2023 13:55:00	32.88
08/31/2023 14:00:00	32.88
08/31/2023 14:05:00	32.88
08/31/2023 14:10:00	32.88
08/31/2023 14:15:00	32.88
08/31/2023 14:20:00	32.88
08/31/2023 14:25:00	32.88
08/31/2023 14:30:00	32.88
08/31/2023 14:35:00	32.88
08/31/2023 14:40:00	32.88
08/31/2023 14:45:00	32.88
08/31/2023 14:50:00	32.88
08/31/2023 14:55:00	32.88
08/31/2023 15:00:00	32.88
08/31/2023 15:05:00	32.85
08/31/2023 15:10:00	32.88
08/31/2023 15:15:00	32.85
08/31/2023 15:20:00	32.81
08/31/2023 15:25:00	32.53
08/31/2023 15:30:00	32.21
08/31/2023 15:35:00	32.25
08/31/2023 15:40:00	32.48
08/31/2023 15:45:00	32.55
08/31/2023 15:50:00	32.65

River Water Level Data
Neponset River, Hyde Park, MA
March 30 - October 6, 2023

Date & Time (UTC)	Water Level (NAVD88, ft)
08/31/2023 15:55:00	32.69
08/31/2023 16:00:00	32.74
08/31/2023 16:05:00	32.76
08/31/2023 16:10:00	32.78
08/31/2023 16:15:00	32.78
08/31/2023 16:20:00	32.81
08/31/2023 16:25:00	32.81
08/31/2023 16:30:00	32.81
08/31/2023 16:35:00	32.83
08/31/2023 16:40:00	32.83
08/31/2023 16:45:00	32.83
08/31/2023 16:50:00	32.83
08/31/2023 16:55:00	32.83
08/31/2023 17:00:00	32.85
08/31/2023 17:05:00	32.85
08/31/2023 17:10:00	32.83
08/31/2023 17:15:00	32.83
08/31/2023 17:20:00	32.85
08/31/2023 17:25:00	32.85
08/31/2023 17:30:00	32.85
08/31/2023 17:35:00	32.85
08/31/2023 17:40:00	32.85
08/31/2023 17:45:00	32.85
08/31/2023 17:50:00	32.85
08/31/2023 17:55:00	32.85
08/31/2023 18:00:00	32.85
08/31/2023 18:05:00	32.85
08/31/2023 18:10:00	32.85
08/31/2023 18:15:00	32.85
08/31/2023 18:20:00	32.85
08/31/2023 18:25:00	32.85
08/31/2023 18:30:00	32.85
08/31/2023 18:35:00	32.85
08/31/2023 18:40:00	32.85
08/31/2023 18:45:00	32.85
08/31/2023 18:50:00	32.83
08/31/2023 18:55:00	32.83
08/31/2023 19:00:00	32.85
08/31/2023 19:05:00	32.85
08/31/2023 19:10:00	32.83
08/31/2023 19:15:00	32.85

River Water Level Data
Neponset River, Hyde Park, MA
March 30 - October 6, 2023

Date & Time (UTC)	Water Level (NAVD88, ft)
08/31/2023 19:20:00	32.83
08/31/2023 19:25:00	32.85
08/31/2023 19:30:00	32.85
08/31/2023 19:35:00	32.85
08/31/2023 19:40:00	32.85
08/31/2023 19:45:00	32.83
08/31/2023 19:50:00	32.83
08/31/2023 19:55:00	32.83
08/31/2023 20:00:00	32.85
08/31/2023 20:05:00	32.83
08/31/2023 20:10:00	32.83
08/31/2023 20:15:00	32.83
08/31/2023 20:20:00	32.85
08/31/2023 20:25:00	32.83
08/31/2023 20:30:00	32.83
08/31/2023 20:35:00	32.83
08/31/2023 20:40:00	32.83
08/31/2023 20:45:00	32.83
08/31/2023 20:50:00	32.83
08/31/2023 20:55:00	32.83
08/31/2023 21:00:00	32.83
08/31/2023 21:05:00	32.83
08/31/2023 21:10:00	32.83
08/31/2023 21:15:00	32.83
08/31/2023 21:20:00	32.83
08/31/2023 21:25:00	32.83
08/31/2023 21:30:00	32.83
08/31/2023 21:35:00	32.83
08/31/2023 21:40:00	32.83
08/31/2023 21:45:00	32.83
08/31/2023 21:50:00	32.83
08/31/2023 21:55:00	32.83
08/31/2023 22:00:00	32.83
08/31/2023 22:05:00	32.83
08/31/2023 22:10:00	32.83
08/31/2023 22:15:00	32.83
08/31/2023 22:20:00	32.83
08/31/2023 22:25:00	32.83
08/31/2023 22:30:00	32.83
08/31/2023 22:35:00	32.83
08/31/2023 22:40:00	32.83

River Water Level Data
Neponset River, Hyde Park, MA
March 30 - October 6, 2023

Date & Time (UTC)	Water Level (NAVD88, ft)
08/31/2023 22:45:00	32.83
08/31/2023 22:50:00	32.83
08/31/2023 22:55:00	32.83
08/31/2023 23:00:00	32.83
08/31/2023 23:05:00	32.83
08/31/2023 23:10:00	32.83
08/31/2023 23:15:00	32.83
08/31/2023 23:20:00	32.83
08/31/2023 23:25:00	32.83
08/31/2023 23:30:00	32.83
08/31/2023 23:35:00	32.83
08/31/2023 23:40:00	32.83
08/31/2023 23:45:00	32.83
08/31/2023 23:50:00	32.83
08/31/2023 23:55:00	32.83
09/01/2023 00:00:00	32.83
09/01/2023 00:05:00	32.83
09/01/2023 00:10:00	32.83
09/01/2023 00:15:00	32.83
09/01/2023 00:20:00	32.83
09/01/2023 00:25:00	32.83
09/01/2023 00:30:00	32.83
09/01/2023 00:35:00	32.83
09/01/2023 00:40:00	32.83
09/01/2023 00:45:00	32.83
09/01/2023 00:50:00	32.83
09/01/2023 00:55:00	32.83
09/01/2023 01:00:00	32.83
09/01/2023 01:05:00	32.81
09/01/2023 01:10:00	32.81
09/01/2023 01:15:00	32.81
09/01/2023 01:20:00	32.81
09/01/2023 01:25:00	32.83
09/01/2023 01:30:00	32.81
09/01/2023 01:35:00	32.81
09/01/2023 01:40:00	32.81
09/01/2023 01:45:00	32.81
09/01/2023 01:50:00	32.81
09/01/2023 01:55:00	32.81
09/01/2023 02:00:00	32.81
09/01/2023 02:05:00	32.81

River Water Level Data
Neponset River, Hyde Park, MA
March 30 - October 6, 2023

Date & Time (UTC)	Water Level (NAVD88, ft)
09/01/2023 02:10:00	32.81
09/01/2023 02:15:00	32.81
09/01/2023 02:20:00	32.81
09/01/2023 02:25:00	32.81
09/01/2023 02:30:00	32.81
09/01/2023 02:35:00	32.81
09/01/2023 02:40:00	32.81
09/01/2023 02:45:00	32.81
09/01/2023 02:50:00	32.81
09/01/2023 02:55:00	32.81
09/01/2023 03:00:00	32.81
09/01/2023 03:05:00	32.81
09/01/2023 03:10:00	32.81
09/01/2023 03:15:00	32.81
09/01/2023 03:20:00	32.81
09/01/2023 03:25:00	32.81
09/01/2023 03:30:00	32.81
09/01/2023 03:35:00	32.81
09/01/2023 03:40:00	32.81
09/01/2023 03:45:00	32.81
09/01/2023 03:50:00	32.81
09/01/2023 03:55:00	32.81
09/01/2023 04:00:00	32.81
09/01/2023 04:05:00	32.81
09/01/2023 04:10:00	32.81
09/01/2023 04:15:00	32.81
09/01/2023 04:20:00	32.81
09/01/2023 04:25:00	32.81
09/01/2023 04:30:00	32.81
09/01/2023 04:35:00	32.81
09/01/2023 04:40:00	32.81
09/01/2023 04:45:00	32.81
09/01/2023 04:50:00	32.81
09/01/2023 04:55:00	32.81
09/01/2023 05:00:00	32.78
09/01/2023 05:05:00	32.81
09/01/2023 05:10:00	32.81
09/01/2023 05:15:00	32.81
09/01/2023 05:20:00	32.78
09/01/2023 05:25:00	32.81
09/01/2023 05:30:00	32.78

River Water Level Data
Neponset River, Hyde Park, MA
March 30 - October 6, 2023

Date & Time (UTC)	Water Level (NAVD88, ft)
09/01/2023 05:35:00	32.78
09/01/2023 05:40:00	32.81
09/01/2023 05:45:00	32.81
09/01/2023 05:50:00	32.78
09/01/2023 05:55:00	32.78
09/01/2023 06:00:00	32.78
09/01/2023 06:05:00	32.78
09/01/2023 06:10:00	32.78
09/01/2023 06:15:00	32.78
09/01/2023 06:20:00	32.78
09/01/2023 06:25:00	32.78
09/01/2023 06:30:00	32.78
09/01/2023 06:35:00	32.78
09/01/2023 06:40:00	32.81
09/01/2023 06:45:00	32.78
09/01/2023 06:50:00	32.78
09/01/2023 06:55:00	32.78
09/01/2023 07:00:00	32.78
09/01/2023 07:05:00	32.78
09/01/2023 07:10:00	32.78
09/01/2023 07:15:00	32.78
09/01/2023 07:20:00	32.78
09/01/2023 07:25:00	32.78
09/01/2023 07:30:00	32.78
09/01/2023 07:35:00	32.78
09/01/2023 07:40:00	32.78
09/01/2023 07:45:00	32.78
09/01/2023 07:50:00	32.78
09/01/2023 07:55:00	32.78
09/01/2023 08:00:00	32.78
09/01/2023 08:05:00	32.78
09/01/2023 08:10:00	32.78
09/01/2023 08:15:00	32.78
09/01/2023 08:20:00	32.78
09/01/2023 08:25:00	32.78
09/01/2023 08:30:00	32.78
09/01/2023 08:35:00	32.78
09/01/2023 08:40:00	32.78
09/01/2023 08:45:00	32.78
09/01/2023 08:50:00	32.78
09/01/2023 08:55:00	32.78

River Water Level Data
Neponset River, Hyde Park, MA
March 30 - October 6, 2023

Date & Time (UTC)	Water Level (NAVD88, ft)
09/01/2023 09:00:00	32.78
09/01/2023 09:05:00	32.78
09/01/2023 09:10:00	32.78
09/01/2023 09:15:00	32.78
09/01/2023 09:20:00	32.78
09/01/2023 09:25:00	32.78
09/01/2023 09:30:00	32.78
09/01/2023 09:35:00	32.78
09/01/2023 09:40:00	32.78
09/01/2023 09:45:00	32.78
09/01/2023 09:50:00	32.78
09/01/2023 09:55:00	32.78
09/01/2023 10:00:00	32.78
09/01/2023 10:05:00	32.78
09/01/2023 10:10:00	32.78
09/01/2023 10:15:00	32.78
09/01/2023 10:20:00	32.78
09/01/2023 10:25:00	32.78
09/01/2023 10:30:00	32.78
09/01/2023 10:35:00	32.78
09/01/2023 10:40:00	32.78
09/01/2023 10:45:00	32.78
09/01/2023 10:50:00	32.78
09/01/2023 10:55:00	32.78
09/01/2023 11:00:00	32.78
09/01/2023 11:05:00	32.78
09/01/2023 11:10:00	32.78
09/01/2023 11:15:00	32.78
09/01/2023 11:20:00	32.76
09/01/2023 11:25:00	32.78
09/01/2023 11:30:00	32.76
09/01/2023 11:35:00	32.76
09/01/2023 11:40:00	32.76
09/01/2023 11:45:00	32.76
09/01/2023 11:50:00	32.76
09/01/2023 11:55:00	32.76
09/01/2023 12:00:00	32.76
09/01/2023 12:05:00	32.76
09/01/2023 12:10:00	32.76
09/01/2023 12:15:00	32.76
09/01/2023 12:20:00	32.78

River Water Level Data
Neponset River, Hyde Park, MA
March 30 - October 6, 2023

Date & Time (UTC)	Water Level (NAVD88, ft)
09/01/2023 12:25:00	32.78
09/01/2023 12:30:00	32.78
09/01/2023 12:35:00	32.78
09/01/2023 12:40:00	32.76
09/01/2023 12:45:00	32.78
09/01/2023 12:50:00	32.76
09/01/2023 12:55:00	32.78
09/01/2023 13:00:00	32.76
09/01/2023 13:05:00	32.76
09/01/2023 13:10:00	32.78
09/01/2023 13:15:00	32.76
09/01/2023 13:20:00	32.76
09/01/2023 13:25:00	32.76
09/01/2023 13:30:00	32.76
09/01/2023 13:35:00	32.76
09/01/2023 13:40:00	32.76
09/01/2023 13:45:00	32.76
09/01/2023 13:50:00	32.76
09/01/2023 13:55:00	32.76
09/01/2023 14:00:00	32.76
09/01/2023 14:05:00	32.76
09/01/2023 14:10:00	32.76
09/01/2023 14:15:00	32.76
09/01/2023 14:20:00	32.76
09/01/2023 14:25:00	32.76
09/01/2023 14:30:00	32.76
09/01/2023 14:35:00	32.76
09/01/2023 14:40:00	32.76
09/01/2023 14:45:00	32.76
09/01/2023 14:50:00	32.76
09/01/2023 14:55:00	32.76
09/01/2023 15:00:00	32.76
09/01/2023 15:05:00	32.76
09/01/2023 15:10:00	32.76
09/01/2023 15:15:00	32.76
09/01/2023 15:20:00	32.76
09/01/2023 15:25:00	32.76
09/01/2023 15:30:00	32.76
09/01/2023 15:35:00	32.76
09/01/2023 15:40:00	32.76
09/01/2023 15:45:00	32.76

River Water Level Data
Neponset River, Hyde Park, MA
March 30 - October 6, 2023

Date & Time (UTC)	Water Level (NAVD88, ft)
09/01/2023 15:50:00	32.76
09/01/2023 15:55:00	32.76
09/01/2023 16:00:00	32.76
09/01/2023 16:05:00	32.76
09/01/2023 16:10:00	32.76
09/01/2023 16:15:00	32.76
09/01/2023 16:20:00	32.76
09/01/2023 16:25:00	32.76
09/01/2023 16:30:00	32.76
09/01/2023 16:35:00	32.74
09/01/2023 16:40:00	32.76
09/01/2023 16:45:00	32.76
09/01/2023 16:50:00	32.76
09/01/2023 16:55:00	32.74
09/01/2023 17:00:00	32.74
09/01/2023 17:05:00	32.74
09/01/2023 17:10:00	32.74
09/01/2023 17:15:00	32.76
09/01/2023 17:20:00	32.74
09/01/2023 17:25:00	32.74
09/01/2023 17:30:00	32.76
09/01/2023 17:35:00	32.74
09/01/2023 17:40:00	32.74
09/01/2023 17:45:00	32.74
09/01/2023 17:50:00	32.74
09/01/2023 17:55:00	32.74
09/01/2023 18:00:00	32.74
09/01/2023 18:05:00	32.74
09/01/2023 18:10:00	32.74
09/01/2023 18:15:00	32.74
09/01/2023 18:20:00	32.74
09/01/2023 18:25:00	32.74
09/01/2023 18:30:00	32.74
09/01/2023 18:35:00	32.74
09/01/2023 18:40:00	32.74
09/01/2023 18:45:00	32.74
09/01/2023 18:50:00	32.74
09/01/2023 18:55:00	32.74
09/01/2023 19:00:00	32.74
09/01/2023 19:05:00	32.74
09/01/2023 19:10:00	32.74

River Water Level Data
Neponset River, Hyde Park, MA
March 30 - October 6, 2023

Date & Time (UTC)	Water Level (NAVD88, ft)
09/01/2023 19:15:00	32.74
09/01/2023 19:20:00	32.74
09/01/2023 19:25:00	32.74
09/01/2023 19:30:00	32.74
09/01/2023 19:35:00	32.74
09/01/2023 19:40:00	32.74
09/01/2023 19:45:00	32.74
09/01/2023 19:50:00	32.74
09/01/2023 19:55:00	32.74
09/01/2023 20:00:00	32.74
09/01/2023 20:05:00	32.74
09/01/2023 20:10:00	32.74
09/01/2023 20:15:00	32.74
09/01/2023 20:20:00	32.74
09/01/2023 20:25:00	32.74
09/01/2023 20:30:00	32.74
09/01/2023 20:35:00	32.74
09/01/2023 20:40:00	32.74
09/01/2023 20:45:00	32.74
09/01/2023 20:50:00	32.74
09/01/2023 20:55:00	32.74
09/01/2023 21:00:00	32.74
09/01/2023 21:05:00	32.74
09/01/2023 21:10:00	32.74
09/01/2023 21:15:00	32.74
09/01/2023 21:20:00	32.74
09/01/2023 21:25:00	32.74
09/01/2023 21:30:00	32.74
09/01/2023 21:35:00	32.74
09/01/2023 21:40:00	32.71
09/01/2023 21:45:00	32.71
09/01/2023 21:50:00	32.74
09/01/2023 21:55:00	32.74
09/01/2023 22:00:00	32.74
09/01/2023 22:05:00	32.71
09/01/2023 22:10:00	32.74
09/01/2023 22:15:00	32.71
09/01/2023 22:20:00	32.71
09/01/2023 22:25:00	32.71
09/01/2023 22:30:00	32.71
09/01/2023 22:35:00	32.71

River Water Level Data
Neponset River, Hyde Park, MA
March 30 - October 6, 2023

Date & Time (UTC)	Water Level (NAVD88, ft)
09/01/2023 22:40:00	32.71
09/01/2023 22:45:00	32.71
09/01/2023 22:50:00	32.71
09/01/2023 22:55:00	32.71
09/01/2023 23:00:00	32.71
09/01/2023 23:05:00	32.71
09/01/2023 23:10:00	32.71
09/01/2023 23:15:00	32.71
09/01/2023 23:20:00	32.71
09/01/2023 23:25:00	32.71
09/01/2023 23:30:00	32.71
09/01/2023 23:35:00	32.71
09/01/2023 23:40:00	32.71
09/01/2023 23:45:00	32.71
09/01/2023 23:50:00	32.71
09/01/2023 23:55:00	32.71
09/02/2023 00:00:00	32.71
09/02/2023 00:05:00	32.71
09/02/2023 00:10:00	32.71
09/02/2023 00:15:00	32.71
09/02/2023 00:20:00	32.71
09/02/2023 00:25:00	32.71
09/02/2023 00:30:00	32.71
09/02/2023 00:35:00	32.71
09/02/2023 00:40:00	32.71
09/02/2023 00:45:00	32.71
09/02/2023 00:50:00	32.71
09/02/2023 00:55:00	32.71
09/02/2023 01:00:00	32.71
09/02/2023 01:05:00	32.71
09/02/2023 01:10:00	32.71
09/02/2023 01:15:00	32.71
09/02/2023 01:20:00	32.71
09/02/2023 01:25:00	32.71
09/02/2023 01:30:00	32.71
09/02/2023 01:35:00	32.71
09/02/2023 01:40:00	32.71
09/02/2023 01:45:00	32.71
09/02/2023 01:50:00	32.71
09/02/2023 01:55:00	32.71
09/02/2023 02:00:00	32.71

River Water Level Data
Neponset River, Hyde Park, MA
March 30 - October 6, 2023

Date & Time (UTC)	Water Level (NAVD88, ft)
09/02/2023 02:05:00	32.71
09/02/2023 02:10:00	32.71
09/02/2023 02:15:00	32.71
09/02/2023 02:20:00	32.71
09/02/2023 02:25:00	32.71
09/02/2023 02:30:00	32.71
09/02/2023 02:35:00	32.71
09/02/2023 02:40:00	32.71
09/02/2023 02:45:00	32.71
09/02/2023 02:50:00	32.71
09/02/2023 02:55:00	32.69
09/02/2023 03:00:00	32.69
09/02/2023 03:05:00	32.69
09/02/2023 03:10:00	32.69
09/02/2023 03:15:00	32.69
09/02/2023 03:20:00	32.71
09/02/2023 03:25:00	32.71
09/02/2023 03:30:00	32.71
09/02/2023 03:35:00	32.69
09/02/2023 03:40:00	32.71
09/02/2023 03:45:00	32.69
09/02/2023 03:50:00	32.69
09/02/2023 03:55:00	32.69
09/02/2023 04:00:00	32.69
09/02/2023 04:05:00	32.69
09/02/2023 04:10:00	32.71
09/02/2023 04:15:00	32.69
09/02/2023 04:20:00	32.69
09/02/2023 04:25:00	32.69
09/02/2023 04:30:00	32.69
09/02/2023 04:35:00	32.69
09/02/2023 04:40:00	32.69
09/02/2023 04:45:00	32.69
09/02/2023 04:50:00	32.69
09/02/2023 04:55:00	32.69
09/02/2023 05:00:00	32.69
09/02/2023 05:05:00	32.69
09/02/2023 05:10:00	32.69
09/02/2023 05:15:00	32.69
09/02/2023 05:20:00	32.69
09/02/2023 05:25:00	32.69

River Water Level Data
Neponset River, Hyde Park, MA
March 30 - October 6, 2023

Date & Time (UTC)	Water Level (NAVD88, ft)
09/02/2023 05:30:00	32.69
09/02/2023 05:35:00	32.69
09/02/2023 05:40:00	32.69
09/02/2023 05:45:00	32.69
09/02/2023 05:50:00	32.69
09/02/2023 05:55:00	32.69
09/02/2023 06:00:00	32.69
09/02/2023 06:05:00	32.69
09/02/2023 06:10:00	32.69
09/02/2023 06:15:00	32.69
09/02/2023 06:20:00	32.69
09/02/2023 06:25:00	32.69
09/02/2023 06:30:00	32.69
09/02/2023 06:35:00	32.69
09/02/2023 06:40:00	32.69
09/02/2023 06:45:00	32.69
09/02/2023 06:50:00	32.69
09/02/2023 06:55:00	32.69
09/02/2023 07:00:00	32.69
09/02/2023 07:05:00	32.69
09/02/2023 07:10:00	32.69
09/02/2023 07:15:00	32.69
09/02/2023 07:20:00	32.69
09/02/2023 07:25:00	32.69
09/02/2023 07:30:00	32.69
09/02/2023 07:35:00	32.69
09/02/2023 07:40:00	32.69
09/02/2023 07:45:00	32.69
09/02/2023 07:50:00	32.69
09/02/2023 07:55:00	32.69
09/02/2023 08:00:00	32.69
09/02/2023 08:05:00	32.69
09/02/2023 08:10:00	32.69
09/02/2023 08:15:00	32.69
09/02/2023 08:20:00	32.69
09/02/2023 08:25:00	32.69
09/02/2023 08:30:00	32.69
09/02/2023 08:35:00	32.69
09/02/2023 08:40:00	32.69
09/02/2023 08:45:00	32.67
09/02/2023 08:50:00	32.67

River Water Level Data
Neponset River, Hyde Park, MA
March 30 - October 6, 2023

Date & Time (UTC)	Water Level (NAVD88, ft)
09/02/2023 08:55:00	32.67
09/02/2023 09:00:00	32.69
09/02/2023 09:05:00	32.69
09/02/2023 09:10:00	32.67
09/02/2023 09:15:00	32.67
09/02/2023 09:20:00	32.69
09/02/2023 09:25:00	32.67
09/02/2023 09:30:00	32.67
09/02/2023 09:35:00	32.67
09/02/2023 09:40:00	32.67
09/02/2023 09:45:00	32.67
09/02/2023 09:50:00	32.67
09/02/2023 09:55:00	32.67
09/02/2023 10:00:00	32.67
09/02/2023 10:05:00	32.67
09/02/2023 10:10:00	32.67
09/02/2023 10:15:00	32.67
09/02/2023 10:20:00	32.67
09/02/2023 10:25:00	32.67
09/02/2023 10:30:00	32.67
09/02/2023 10:35:00	32.67
09/02/2023 10:40:00	32.67
09/02/2023 10:45:00	32.67
09/02/2023 10:50:00	32.67
09/02/2023 10:55:00	32.67
09/02/2023 11:00:00	32.67
09/02/2023 11:05:00	32.67
09/02/2023 11:10:00	32.67
09/02/2023 11:15:00	32.67
09/02/2023 11:20:00	32.67
09/02/2023 11:25:00	32.67
09/02/2023 11:30:00	32.67
09/02/2023 11:35:00	32.67
09/02/2023 11:40:00	32.67
09/02/2023 11:45:00	32.67
09/02/2023 11:50:00	32.67
09/02/2023 11:55:00	32.67
09/02/2023 12:00:00	32.67
09/02/2023 12:05:00	32.67
09/02/2023 12:10:00	32.67
09/02/2023 12:15:00	32.67

River Water Level Data
Neponset River, Hyde Park, MA
March 30 - October 6, 2023

Date & Time (UTC)	Water Level (NAVD88, ft)
09/02/2023 12:20:00	32.67
09/02/2023 12:25:00	32.67
09/02/2023 12:30:00	32.67
09/02/2023 12:35:00	32.67
09/02/2023 12:40:00	32.67
09/02/2023 12:45:00	32.67
09/02/2023 12:50:00	32.67
09/02/2023 12:55:00	32.67
09/02/2023 13:00:00	32.67
09/02/2023 13:05:00	32.67
09/02/2023 13:10:00	32.67
09/02/2023 13:15:00	32.67
09/02/2023 13:20:00	32.67
09/02/2023 13:25:00	32.67
09/02/2023 13:30:00	32.67
09/02/2023 13:35:00	32.67
09/02/2023 13:40:00	32.67
09/02/2023 13:45:00	32.67
09/02/2023 13:50:00	32.67
09/02/2023 13:55:00	32.64
09/02/2023 14:00:00	32.67
09/02/2023 14:05:00	32.67
09/02/2023 14:10:00	32.67
09/02/2023 14:15:00	32.67
09/02/2023 14:20:00	32.67
09/02/2023 14:25:00	32.67
09/02/2023 14:30:00	32.67
09/02/2023 14:35:00	32.67
09/02/2023 14:40:00	32.67
09/02/2023 14:45:00	32.64
09/02/2023 14:50:00	32.67
09/02/2023 14:55:00	32.67
09/02/2023 15:00:00	32.67
09/02/2023 15:05:00	32.67
09/02/2023 15:10:00	32.67
09/02/2023 15:15:00	32.64
09/02/2023 15:20:00	32.67
09/02/2023 15:25:00	32.67
09/02/2023 15:30:00	32.67
09/02/2023 15:35:00	32.67
09/02/2023 15:40:00	32.67

River Water Level Data
Neponset River, Hyde Park, MA
March 30 - October 6, 2023

Date & Time (UTC)	Water Level (NAVD88, ft)
09/02/2023 15:45:00	32.67
09/02/2023 15:50:00	32.67
09/02/2023 15:55:00	32.64
09/02/2023 16:00:00	32.64
09/02/2023 16:05:00	32.64
09/02/2023 16:10:00	32.64
09/02/2023 16:15:00	32.64
09/02/2023 16:20:00	32.64
09/02/2023 16:25:00	32.64
09/02/2023 16:30:00	32.67
09/02/2023 16:35:00	32.64
09/02/2023 16:40:00	32.67
09/02/2023 16:45:00	32.64
09/02/2023 16:50:00	32.64
09/02/2023 16:55:00	32.64
09/02/2023 17:00:00	32.64
09/02/2023 17:05:00	32.64
09/02/2023 17:10:00	32.64
09/02/2023 17:15:00	32.64
09/02/2023 17:20:00	32.64
09/02/2023 17:25:00	32.67
09/02/2023 17:30:00	32.67
09/02/2023 17:35:00	32.67
09/02/2023 17:40:00	32.64
09/02/2023 17:45:00	32.64
09/02/2023 17:50:00	32.64
09/02/2023 17:55:00	32.64
09/02/2023 18:00:00	32.64
09/02/2023 18:05:00	32.64
09/02/2023 18:10:00	32.64
09/02/2023 18:15:00	32.64
09/02/2023 18:20:00	32.64
09/02/2023 18:25:00	32.64
09/02/2023 18:30:00	32.64
09/02/2023 18:35:00	32.64
09/02/2023 18:40:00	32.64
09/02/2023 18:45:00	32.64
09/02/2023 18:50:00	32.64
09/02/2023 18:55:00	32.64
09/02/2023 19:00:00	32.64
09/02/2023 19:05:00	32.64

River Water Level Data
Neponset River, Hyde Park, MA
March 30 - October 6, 2023

Date & Time (UTC)	Water Level (NAVD88, ft)
09/02/2023 19:10:00	32.64
09/02/2023 19:15:00	32.64
09/02/2023 19:20:00	32.64
09/02/2023 19:25:00	32.64
09/02/2023 19:30:00	32.64
09/02/2023 19:35:00	32.64
09/02/2023 19:40:00	32.64
09/02/2023 19:45:00	32.64
09/02/2023 19:50:00	32.64
09/02/2023 19:55:00	32.64
09/02/2023 20:00:00	32.64
09/02/2023 20:05:00	32.64
09/02/2023 20:10:00	32.64
09/02/2023 20:15:00	32.64
09/02/2023 20:20:00	32.64
09/02/2023 20:25:00	32.64
09/02/2023 20:30:00	32.64
09/02/2023 20:35:00	32.62
09/02/2023 20:40:00	32.64
09/02/2023 20:45:00	32.64
09/02/2023 20:50:00	32.64
09/02/2023 20:55:00	32.64
09/02/2023 21:00:00	32.62
09/02/2023 21:05:00	32.64
09/02/2023 21:10:00	32.64
09/02/2023 21:15:00	32.64
09/02/2023 21:20:00	32.64
09/02/2023 21:25:00	32.62
09/02/2023 21:30:00	32.62
09/02/2023 21:35:00	32.62
09/02/2023 21:40:00	32.64
09/02/2023 21:45:00	32.64
09/02/2023 21:50:00	32.64
09/02/2023 21:55:00	32.62
09/02/2023 22:00:00	32.64
09/02/2023 22:05:00	32.62
09/02/2023 22:10:00	32.62
09/02/2023 22:15:00	32.64
09/02/2023 22:20:00	32.62
09/02/2023 22:25:00	32.62
09/02/2023 22:30:00	32.64

River Water Level Data
Neponset River, Hyde Park, MA
March 30 - October 6, 2023

Date & Time (UTC)	Water Level (NAVD88, ft)
09/02/2023 22:35:00	32.62
09/02/2023 22:40:00	32.62
09/02/2023 22:45:00	32.64
09/02/2023 22:50:00	32.62
09/02/2023 22:55:00	32.62
09/02/2023 23:00:00	32.62
09/02/2023 23:05:00	32.62
09/02/2023 23:10:00	32.62
09/02/2023 23:15:00	32.62
09/02/2023 23:20:00	32.62
09/02/2023 23:25:00	32.62
09/02/2023 23:30:00	32.62
09/02/2023 23:35:00	32.62
09/02/2023 23:40:00	32.62
09/02/2023 23:45:00	32.62
09/02/2023 23:50:00	32.62
09/02/2023 23:55:00	32.62
09/03/2023 00:00:00	32.62
09/03/2023 00:05:00	32.62
09/03/2023 00:10:00	32.62
09/03/2023 00:15:00	32.62
09/03/2023 00:20:00	32.62
09/03/2023 00:25:00	32.62
09/03/2023 00:30:00	32.62
09/03/2023 00:35:00	32.62
09/03/2023 00:40:00	32.62
09/03/2023 00:45:00	32.62
09/03/2023 00:50:00	32.62
09/03/2023 00:55:00	32.62
09/03/2023 01:00:00	32.62
09/03/2023 01:05:00	32.62
09/03/2023 01:10:00	32.62
09/03/2023 01:15:00	32.62
09/03/2023 01:20:00	32.62
09/03/2023 01:25:00	32.62
09/03/2023 01:30:00	32.62
09/03/2023 01:35:00	32.62
09/03/2023 01:40:00	32.62
09/03/2023 01:45:00	32.62
09/03/2023 01:50:00	32.62
09/03/2023 01:55:00	32.62

River Water Level Data
Neponset River, Hyde Park, MA
March 30 - October 6, 2023

Date & Time (UTC)	Water Level (NAVD88, ft)
09/03/2023 02:00:00	32.62
09/03/2023 02:05:00	32.62
09/03/2023 02:10:00	32.62
09/03/2023 02:15:00	32.62
09/03/2023 02:20:00	32.62
09/03/2023 02:25:00	32.62
09/03/2023 02:30:00	32.62
09/03/2023 02:35:00	32.62
09/03/2023 02:40:00	32.60
09/03/2023 02:45:00	32.62
09/03/2023 02:50:00	32.60
09/03/2023 02:55:00	32.62
09/03/2023 03:00:00	32.62
09/03/2023 03:05:00	32.60
09/03/2023 03:10:00	32.62
09/03/2023 03:15:00	32.60
09/03/2023 03:20:00	32.60
09/03/2023 03:25:00	32.60
09/03/2023 03:30:00	32.60
09/03/2023 03:35:00	32.60
09/03/2023 03:40:00	32.62
09/03/2023 03:45:00	32.62
09/03/2023 03:50:00	32.60
09/03/2023 03:55:00	32.60
09/03/2023 04:00:00	32.60
09/03/2023 04:05:00	32.60
09/03/2023 04:10:00	32.60
09/03/2023 04:15:00	32.60
09/03/2023 04:20:00	32.60
09/03/2023 04:25:00	32.60
09/03/2023 04:30:00	32.60
09/03/2023 04:35:00	32.60
09/03/2023 04:40:00	32.60
09/03/2023 04:45:00	32.60
09/03/2023 04:50:00	32.60
09/03/2023 04:55:00	32.60
09/03/2023 05:00:00	32.60
09/03/2023 05:05:00	32.60
09/03/2023 05:10:00	32.60
09/03/2023 05:15:00	32.60
09/03/2023 05:20:00	32.60

River Water Level Data
Neponset River, Hyde Park, MA
March 30 - October 6, 2023

Date & Time (UTC)	Water Level (NAVD88, ft)
09/03/2023 05:25:00	32.60
09/03/2023 05:30:00	32.60
09/03/2023 05:35:00	32.60
09/03/2023 05:40:00	32.60
09/03/2023 05:45:00	32.60
09/03/2023 05:50:00	32.60
09/03/2023 05:55:00	32.60
09/03/2023 06:00:00	32.60
09/03/2023 06:05:00	32.60
09/03/2023 06:10:00	32.60
09/03/2023 06:15:00	32.60
09/03/2023 06:20:00	32.60
09/03/2023 06:25:00	32.60
09/03/2023 06:30:00	32.60
09/03/2023 06:35:00	32.60
09/03/2023 06:40:00	32.60
09/03/2023 06:45:00	32.60
09/03/2023 06:50:00	32.60
09/03/2023 06:55:00	32.60
09/03/2023 07:00:00	32.60
09/03/2023 07:05:00	32.60
09/03/2023 07:10:00	32.60
09/03/2023 07:15:00	32.60
09/03/2023 07:20:00	32.60
09/03/2023 07:25:00	32.60
09/03/2023 07:30:00	32.60
09/03/2023 07:35:00	32.60
09/03/2023 07:40:00	32.60
09/03/2023 07:45:00	32.60
09/03/2023 07:50:00	32.60
09/03/2023 07:55:00	32.60
09/03/2023 08:00:00	32.60
09/03/2023 08:05:00	32.60
09/03/2023 08:10:00	32.60
09/03/2023 08:15:00	32.60
09/03/2023 08:20:00	32.60
09/03/2023 08:25:00	32.60
09/03/2023 08:30:00	32.60
09/03/2023 08:35:00	32.60
09/03/2023 08:40:00	32.60
09/03/2023 08:45:00	32.60

River Water Level Data
Neponset River, Hyde Park, MA
March 30 - October 6, 2023

Date & Time (UTC)	Water Level (NAVD88, ft)
09/03/2023 08:50:00	32.60
09/03/2023 08:55:00	32.60
09/03/2023 09:00:00	32.60
09/03/2023 09:05:00	32.60
09/03/2023 09:10:00	32.60
09/03/2023 09:15:00	32.60
09/03/2023 09:20:00	32.60
09/03/2023 09:25:00	32.60
09/03/2023 09:30:00	32.60
09/03/2023 09:35:00	32.60
09/03/2023 09:40:00	32.60
09/03/2023 09:45:00	32.58
09/03/2023 09:50:00	32.60
09/03/2023 09:55:00	32.60
09/03/2023 10:00:00	32.58
09/03/2023 10:05:00	32.58
09/03/2023 10:10:00	32.58
09/03/2023 10:15:00	32.58
09/03/2023 10:20:00	32.58
09/03/2023 10:25:00	32.58
09/03/2023 10:30:00	32.58
09/03/2023 10:35:00	32.58
09/03/2023 10:40:00	32.58
09/03/2023 10:45:00	32.58
09/03/2023 10:50:00	32.58
09/03/2023 10:55:00	32.60
09/03/2023 11:00:00	32.58
09/03/2023 11:05:00	32.58
09/03/2023 11:10:00	32.58
09/03/2023 11:15:00	32.58
09/03/2023 11:20:00	32.58
09/03/2023 11:25:00	32.58
09/03/2023 11:30:00	32.60
09/03/2023 11:35:00	32.60
09/03/2023 11:40:00	32.58
09/03/2023 11:45:00	32.58
09/03/2023 11:50:00	32.58
09/03/2023 11:55:00	32.58
09/03/2023 12:00:00	32.58
09/03/2023 12:05:00	32.58
09/03/2023 12:10:00	32.58

River Water Level Data
Neponset River, Hyde Park, MA
March 30 - October 6, 2023

Date & Time (UTC)	Water Level (NAVD88, ft)
09/03/2023 12:15:00	32.58
09/03/2023 12:20:00	32.58
09/03/2023 12:25:00	32.58
09/03/2023 12:30:00	32.58
09/03/2023 12:35:00	32.58
09/03/2023 12:40:00	32.58
09/03/2023 12:45:00	32.58
09/03/2023 12:50:00	32.58
09/03/2023 12:55:00	32.58
09/03/2023 13:00:00	32.58
09/03/2023 13:05:00	32.58
09/03/2023 13:10:00	32.58
09/03/2023 13:15:00	32.58
09/03/2023 13:20:00	32.58
09/03/2023 13:25:00	32.58
09/03/2023 13:30:00	32.58
09/03/2023 13:35:00	32.58
09/03/2023 13:40:00	32.58
09/03/2023 13:45:00	32.58
09/03/2023 13:50:00	32.58
09/03/2023 13:55:00	32.58
09/03/2023 14:00:00	32.58
09/03/2023 14:05:00	32.58
09/03/2023 14:10:00	32.58
09/03/2023 14:15:00	32.58
09/03/2023 14:20:00	32.58
09/03/2023 14:25:00	32.58
09/03/2023 14:30:00	32.58
09/03/2023 14:35:00	32.58
09/03/2023 14:40:00	32.58
09/03/2023 14:45:00	32.58
09/03/2023 14:50:00	32.58
09/03/2023 14:55:00	32.58
09/03/2023 15:00:00	32.58
09/03/2023 15:05:00	32.58
09/03/2023 15:10:00	32.58
09/03/2023 15:15:00	32.58
09/03/2023 15:20:00	32.58
09/03/2023 15:25:00	32.58
09/03/2023 15:30:00	32.58
09/03/2023 15:35:00	32.58

River Water Level Data
Neponset River, Hyde Park, MA
March 30 - October 6, 2023

Date & Time (UTC)	Water Level (NAVD88, ft)
09/03/2023 15:40:00	32.58
09/03/2023 15:45:00	32.58
09/03/2023 15:50:00	32.58
09/03/2023 15:55:00	32.58
09/03/2023 16:00:00	32.58
09/03/2023 16:05:00	32.58
09/03/2023 16:10:00	32.58
09/03/2023 16:15:00	32.58
09/03/2023 16:20:00	32.58
09/03/2023 16:25:00	32.58
09/03/2023 16:30:00	32.58
09/03/2023 16:35:00	32.58
09/03/2023 16:40:00	32.58
09/03/2023 16:45:00	32.58
09/03/2023 16:50:00	32.58
09/03/2023 16:55:00	32.58
09/03/2023 17:00:00	32.58
09/03/2023 17:05:00	32.58
09/03/2023 17:10:00	32.58
09/03/2023 17:15:00	32.58
09/03/2023 17:20:00	32.58
09/03/2023 17:25:00	32.58
09/03/2023 17:30:00	32.58
09/03/2023 17:35:00	32.58
09/03/2023 17:40:00	32.58
09/03/2023 17:45:00	32.58
09/03/2023 17:50:00	32.58
09/03/2023 17:55:00	32.58
09/03/2023 18:00:00	32.58
09/03/2023 18:05:00	32.58
09/03/2023 18:10:00	32.58
09/03/2023 18:15:00	32.58
09/03/2023 18:20:00	32.58
09/03/2023 18:25:00	32.58
09/03/2023 18:30:00	32.58
09/03/2023 18:35:00	32.58
09/03/2023 18:40:00	32.58
09/03/2023 18:45:00	32.58
09/03/2023 18:50:00	32.58
09/03/2023 18:55:00	32.58
09/03/2023 19:00:00	32.58

River Water Level Data
Neponset River, Hyde Park, MA
March 30 - October 6, 2023

Date & Time (UTC)	Water Level (NAVD88, ft)
09/03/2023 19:05:00	32.58
09/03/2023 19:10:00	32.58
09/03/2023 19:15:00	32.58
09/03/2023 19:20:00	32.58
09/03/2023 19:25:00	32.58
09/03/2023 19:30:00	32.58
09/03/2023 19:35:00	32.58
09/03/2023 19:40:00	32.58
09/03/2023 19:45:00	32.58
09/03/2023 19:50:00	32.58
09/03/2023 19:55:00	32.58
09/03/2023 20:00:00	32.58
09/03/2023 20:05:00	32.58
09/03/2023 20:10:00	32.58
09/03/2023 20:15:00	32.58
09/03/2023 20:20:00	32.58
09/03/2023 20:25:00	32.58
09/03/2023 20:30:00	32.58
09/03/2023 20:35:00	32.55
09/03/2023 20:40:00	32.55
09/03/2023 20:45:00	32.58
09/03/2023 20:50:00	32.55
09/03/2023 20:55:00	32.55
09/03/2023 21:00:00	32.58
09/03/2023 21:05:00	32.55
09/03/2023 21:10:00	32.55
09/03/2023 21:15:00	32.55
09/03/2023 21:20:00	32.55
09/03/2023 21:25:00	32.58
09/03/2023 21:30:00	32.55
09/03/2023 21:35:00	32.55
09/03/2023 21:40:00	32.55
09/03/2023 21:45:00	32.55
09/03/2023 21:50:00	32.55
09/03/2023 21:55:00	32.55
09/03/2023 22:00:00	32.55
09/03/2023 22:05:00	32.55
09/03/2023 22:10:00	32.55
09/03/2023 22:15:00	32.55
09/03/2023 22:20:00	32.55
09/03/2023 22:25:00	32.55

River Water Level Data
Neponset River, Hyde Park, MA
March 30 - October 6, 2023

Date & Time (UTC)	Water Level (NAVD88, ft)
09/03/2023 22:30:00	32.55
09/03/2023 22:35:00	32.55
09/03/2023 22:40:00	32.55
09/03/2023 22:45:00	32.55
09/03/2023 22:50:00	32.55
09/03/2023 22:55:00	32.55
09/03/2023 23:00:00	32.55
09/03/2023 23:05:00	32.55
09/03/2023 23:10:00	32.55
09/03/2023 23:15:00	32.55
09/03/2023 23:20:00	32.55
09/03/2023 23:25:00	32.55
09/03/2023 23:30:00	32.55
09/03/2023 23:35:00	32.55
09/03/2023 23:40:00	32.55
09/03/2023 23:45:00	32.55
09/03/2023 23:50:00	32.55
09/03/2023 23:55:00	32.55
09/04/2023 00:00:00	32.55
09/04/2023 00:05:00	32.55
09/04/2023 00:10:00	32.55
09/04/2023 00:15:00	32.55
09/04/2023 00:20:00	32.55
09/04/2023 00:25:00	32.55
09/04/2023 00:30:00	32.55
09/04/2023 00:35:00	32.55
09/04/2023 00:40:00	32.55
09/04/2023 00:45:00	32.55
09/04/2023 00:50:00	32.55
09/04/2023 00:55:00	32.55
09/04/2023 01:00:00	32.55
09/04/2023 01:05:00	32.55
09/04/2023 01:10:00	32.55
09/04/2023 01:15:00	32.55
09/04/2023 01:20:00	32.55
09/04/2023 01:25:00	32.55
09/04/2023 01:30:00	32.55
09/04/2023 01:35:00	32.55
09/04/2023 01:40:00	32.55
09/04/2023 01:45:00	32.55
09/04/2023 01:50:00	32.55

River Water Level Data
Neponset River, Hyde Park, MA
March 30 - October 6, 2023

Date & Time (UTC)	Water Level (NAVD88, ft)
09/04/2023 01:55:00	32.55
09/04/2023 02:00:00	32.55
09/04/2023 02:05:00	32.55
09/04/2023 02:10:00	32.55
09/04/2023 02:15:00	32.55
09/04/2023 02:20:00	32.55
09/04/2023 02:25:00	32.55
09/04/2023 02:30:00	32.53
09/04/2023 02:35:00	32.53
09/04/2023 02:40:00	32.55
09/04/2023 02:45:00	32.53
09/04/2023 02:50:00	32.53
09/04/2023 02:55:00	32.53
09/04/2023 03:00:00	32.53
09/04/2023 03:05:00	32.55
09/04/2023 03:10:00	32.55
09/04/2023 03:15:00	32.55
09/04/2023 03:20:00	32.53
09/04/2023 03:25:00	32.53
09/04/2023 03:30:00	32.53
09/04/2023 03:35:00	32.55
09/04/2023 03:40:00	32.55
09/04/2023 03:45:00	32.53
09/04/2023 03:50:00	32.53
09/04/2023 03:55:00	32.55
09/04/2023 04:00:00	32.53
09/04/2023 04:05:00	32.53
09/04/2023 04:10:00	32.53
09/04/2023 04:15:00	32.53
09/04/2023 04:20:00	32.53
09/04/2023 04:25:00	32.55
09/04/2023 04:30:00	32.53
09/04/2023 04:35:00	32.53
09/04/2023 04:40:00	32.53
09/04/2023 04:45:00	32.55
09/04/2023 04:50:00	32.53
09/04/2023 04:55:00	32.53
09/04/2023 05:00:00	32.53
09/04/2023 05:05:00	32.53
09/04/2023 05:10:00	32.53
09/04/2023 05:15:00	32.53

River Water Level Data
Neponset River, Hyde Park, MA
March 30 - October 6, 2023

Date & Time (UTC)	Water Level (NAVD88, ft)
09/04/2023 05:20:00	32.53
09/04/2023 05:25:00	32.53
09/04/2023 05:30:00	32.53
09/04/2023 05:35:00	32.53
09/04/2023 05:40:00	32.53
09/04/2023 05:45:00	32.53
09/04/2023 05:50:00	32.53
09/04/2023 05:55:00	32.53
09/04/2023 06:00:00	32.53
09/04/2023 06:05:00	32.53
09/04/2023 06:10:00	32.53
09/04/2023 06:15:00	32.53
09/04/2023 06:20:00	32.53
09/04/2023 06:25:00	32.53
09/04/2023 06:30:00	32.53
09/04/2023 06:35:00	32.53
09/04/2023 06:40:00	32.53
09/04/2023 06:45:00	32.53
09/04/2023 06:50:00	32.53
09/04/2023 06:55:00	32.53
09/04/2023 07:00:00	32.53
09/04/2023 07:05:00	32.53
09/04/2023 07:10:00	32.53
09/04/2023 07:15:00	32.53
09/04/2023 07:20:00	32.53
09/04/2023 07:25:00	32.53
09/04/2023 07:30:00	32.53
09/04/2023 07:35:00	32.53
09/04/2023 07:40:00	32.53
09/04/2023 07:45:00	32.53
09/04/2023 07:50:00	32.53
09/04/2023 07:55:00	32.53
09/04/2023 08:00:00	32.53
09/04/2023 08:05:00	32.53
09/04/2023 08:10:00	32.53
09/04/2023 08:15:00	32.53
09/04/2023 08:20:00	32.53
09/04/2023 08:25:00	32.53
09/04/2023 08:30:00	32.53
09/04/2023 08:35:00	32.53
09/04/2023 08:40:00	32.53

River Water Level Data
Neponset River, Hyde Park, MA
March 30 - October 6, 2023

Date & Time (UTC)	Water Level (NAVD88, ft)
09/04/2023 08:45:00	32.53
09/04/2023 08:50:00	32.53
09/04/2023 08:55:00	32.53
09/04/2023 09:00:00	32.53
09/04/2023 09:05:00	32.53
09/04/2023 09:10:00	32.53
09/04/2023 09:15:00	32.53
09/04/2023 09:20:00	32.51
09/04/2023 09:25:00	32.53
09/04/2023 09:30:00	32.53
09/04/2023 09:35:00	32.53
09/04/2023 09:40:00	32.53
09/04/2023 09:45:00	32.53
09/04/2023 09:50:00	32.53
09/04/2023 09:55:00	32.53
09/04/2023 10:00:00	32.53
09/04/2023 10:05:00	32.51
09/04/2023 10:10:00	32.53
09/04/2023 10:15:00	32.53
09/04/2023 10:20:00	32.53
09/04/2023 10:25:00	32.53
09/04/2023 10:30:00	32.53
09/04/2023 10:35:00	32.53
09/04/2023 10:40:00	32.53
09/04/2023 10:45:00	32.53
09/04/2023 10:50:00	32.53
09/04/2023 10:55:00	32.51
09/04/2023 11:00:00	32.51
09/04/2023 11:05:00	32.53
09/04/2023 11:10:00	32.53
09/04/2023 11:15:00	32.51
09/04/2023 11:20:00	32.51
09/04/2023 11:25:00	32.51
09/04/2023 11:30:00	32.51
09/04/2023 11:35:00	32.53
09/04/2023 11:40:00	32.53
09/04/2023 11:45:00	32.53
09/04/2023 11:50:00	32.53
09/04/2023 11:55:00	32.53
09/04/2023 12:00:00	32.53
09/04/2023 12:05:00	32.53

River Water Level Data
Neponset River, Hyde Park, MA
March 30 - October 6, 2023

Date & Time (UTC)	Water Level (NAVD88, ft)
09/04/2023 12:10:00	32.51
09/04/2023 12:15:00	32.53
09/04/2023 12:20:00	32.51
09/04/2023 12:25:00	32.53
09/04/2023 12:30:00	32.53
09/04/2023 12:35:00	32.53
09/04/2023 12:40:00	32.53
09/04/2023 12:45:00	32.53
09/04/2023 12:50:00	32.53
09/04/2023 12:55:00	32.53
09/04/2023 13:00:00	32.53
09/04/2023 13:05:00	32.51
09/04/2023 13:10:00	32.53
09/04/2023 13:15:00	32.53
09/04/2023 13:20:00	32.53
09/04/2023 13:25:00	32.51
09/04/2023 13:30:00	32.51
09/04/2023 13:35:00	32.51
09/04/2023 13:40:00	32.51
09/04/2023 13:45:00	32.51
09/04/2023 13:50:00	32.51
09/04/2023 13:55:00	32.51
09/04/2023 14:00:00	32.53
09/04/2023 14:05:00	32.53
09/04/2023 14:10:00	32.53
09/04/2023 14:15:00	32.51
09/04/2023 14:20:00	32.51
09/04/2023 14:25:00	32.53
09/04/2023 14:30:00	32.51
09/04/2023 14:35:00	32.51
09/04/2023 14:40:00	32.51
09/04/2023 14:45:00	32.51
09/04/2023 14:50:00	32.51
09/04/2023 14:55:00	32.51
09/04/2023 15:00:00	32.51
09/04/2023 15:05:00	32.51
09/04/2023 15:10:00	32.51
09/04/2023 15:15:00	32.51
09/04/2023 15:20:00	32.51
09/04/2023 15:25:00	32.51
09/04/2023 15:30:00	32.51

River Water Level Data
Neponset River, Hyde Park, MA
March 30 - October 6, 2023

Date & Time (UTC)	Water Level (NAVD88, ft)
09/04/2023 15:35:00	32.51
09/04/2023 15:40:00	32.51
09/04/2023 15:45:00	32.51
09/04/2023 15:50:00	32.51
09/04/2023 15:55:00	32.51
09/04/2023 16:00:00	32.51
09/04/2023 16:05:00	32.51
09/04/2023 16:10:00	32.51
09/04/2023 16:15:00	32.51
09/04/2023 16:20:00	32.51
09/04/2023 16:25:00	32.51
09/04/2023 16:30:00	32.51
09/04/2023 16:35:00	32.51
09/04/2023 16:40:00	32.51
09/04/2023 16:45:00	32.51
09/04/2023 16:50:00	32.51
09/04/2023 16:55:00	32.51
09/04/2023 17:00:00	32.51
09/04/2023 17:05:00	32.51
09/04/2023 17:10:00	32.51
09/04/2023 17:15:00	32.51
09/04/2023 17:20:00	32.51
09/04/2023 17:25:00	32.51
09/04/2023 17:30:00	32.51
09/04/2023 17:35:00	32.51
09/04/2023 17:40:00	32.51
09/04/2023 17:45:00	32.51
09/04/2023 17:50:00	32.51
09/04/2023 17:55:00	32.51
09/04/2023 18:00:00	32.51
09/04/2023 18:05:00	32.51
09/04/2023 18:10:00	32.51
09/04/2023 18:15:00	32.51
09/04/2023 18:20:00	32.51
09/04/2023 18:25:00	32.51
09/04/2023 18:30:00	32.51
09/04/2023 18:35:00	32.51
09/04/2023 18:40:00	32.51
09/04/2023 18:45:00	32.51
09/04/2023 18:50:00	32.51
09/04/2023 18:55:00	32.51

River Water Level Data
Neponset River, Hyde Park, MA
March 30 - October 6, 2023

Date & Time (UTC)	Water Level (NAVD88, ft)
09/04/2023 19:00:00	32.51
09/04/2023 19:05:00	32.51
09/04/2023 19:10:00	32.51
09/04/2023 19:15:00	32.51
09/04/2023 19:20:00	32.51
09/04/2023 19:25:00	32.51
09/04/2023 19:30:00	32.51
09/04/2023 19:35:00	32.51
09/04/2023 19:40:00	32.51
09/04/2023 19:45:00	32.51
09/04/2023 19:50:00	32.51
09/04/2023 19:55:00	32.51
09/04/2023 20:00:00	32.51
09/04/2023 20:05:00	32.51
09/04/2023 20:10:00	32.51
09/04/2023 20:15:00	32.51
09/04/2023 20:20:00	32.51
09/04/2023 20:25:00	32.51
09/04/2023 20:30:00	32.51
09/04/2023 20:35:00	32.51
09/04/2023 20:40:00	32.51
09/04/2023 20:45:00	32.51
09/04/2023 20:50:00	32.51
09/04/2023 20:55:00	32.51
09/04/2023 21:00:00	32.51
09/04/2023 21:05:00	32.51
09/04/2023 21:10:00	32.51
09/04/2023 21:15:00	32.51
09/04/2023 21:20:00	32.48
09/04/2023 21:25:00	32.51
09/04/2023 21:30:00	32.48
09/04/2023 21:35:00	32.51
09/04/2023 21:40:00	32.48
09/04/2023 21:45:00	32.51
09/04/2023 21:50:00	32.51
09/04/2023 21:55:00	32.48
09/04/2023 22:00:00	32.51
09/04/2023 22:05:00	32.51
09/04/2023 22:10:00	32.51
09/04/2023 22:15:00	32.51
09/04/2023 22:20:00	32.48

River Water Level Data
Neponset River, Hyde Park, MA
March 30 - October 6, 2023

Date & Time (UTC)	Water Level (NAVD88, ft)
09/04/2023 22:25:00	32.48
09/04/2023 22:30:00	32.48
09/04/2023 22:35:00	32.48
09/04/2023 22:40:00	32.48
09/04/2023 22:45:00	32.48
09/04/2023 22:50:00	32.48
09/04/2023 22:55:00	32.48
09/04/2023 23:00:00	32.48
09/04/2023 23:05:00	32.48
09/04/2023 23:10:00	32.48
09/04/2023 23:15:00	32.48
09/04/2023 23:20:00	32.48
09/04/2023 23:25:00	32.48
09/04/2023 23:30:00	32.48
09/04/2023 23:35:00	32.48
09/04/2023 23:40:00	32.48
09/04/2023 23:45:00	32.48
09/04/2023 23:50:00	32.48
09/04/2023 23:55:00	32.48
09/05/2023 00:00:00	32.48
09/05/2023 00:05:00	32.48
09/05/2023 00:10:00	32.48
09/05/2023 00:15:00	32.48
09/05/2023 00:20:00	32.48
09/05/2023 00:25:00	32.48
09/05/2023 00:30:00	32.48
09/05/2023 00:35:00	32.48
09/05/2023 00:40:00	32.48
09/05/2023 00:45:00	32.48
09/05/2023 00:50:00	32.48
09/05/2023 00:55:00	32.48
09/05/2023 01:00:00	32.48
09/05/2023 01:05:00	32.48
09/05/2023 01:10:00	32.48
09/05/2023 01:15:00	32.48
09/05/2023 01:20:00	32.48
09/05/2023 01:25:00	32.48
09/05/2023 01:30:00	32.48
09/05/2023 01:35:00	32.48
09/05/2023 01:40:00	32.48
09/05/2023 01:45:00	32.48

River Water Level Data
Neponset River, Hyde Park, MA
March 30 - October 6, 2023

Date & Time (UTC)	Water Level (NAVD88, ft)
09/05/2023 01:50:00	32.48
09/05/2023 01:55:00	32.48
09/05/2023 02:00:00	32.48
09/05/2023 02:05:00	32.48
09/05/2023 02:10:00	32.48
09/05/2023 02:15:00	32.48
09/05/2023 02:20:00	32.48
09/05/2023 02:25:00	32.48
09/05/2023 02:30:00	32.48
09/05/2023 02:35:00	32.48
09/05/2023 02:40:00	32.48
09/05/2023 02:45:00	32.48
09/05/2023 02:50:00	32.48
09/05/2023 02:55:00	32.48
09/05/2023 03:00:00	32.48
09/05/2023 03:05:00	32.48
09/05/2023 03:10:00	32.48
09/05/2023 03:15:00	32.48
09/05/2023 03:20:00	32.48
09/05/2023 03:25:00	32.48
09/05/2023 03:30:00	32.48
09/05/2023 03:35:00	32.48
09/05/2023 03:40:00	32.48
09/05/2023 03:45:00	32.48
09/05/2023 03:50:00	32.48
09/05/2023 03:55:00	32.48
09/05/2023 04:00:00	32.48
09/05/2023 04:05:00	32.48
09/05/2023 04:10:00	32.48
09/05/2023 04:15:00	32.48
09/05/2023 04:20:00	32.48
09/05/2023 04:25:00	32.48
09/05/2023 04:30:00	32.48
09/05/2023 04:35:00	32.48
09/05/2023 04:40:00	32.48
09/05/2023 04:45:00	32.48
09/05/2023 04:50:00	32.48
09/05/2023 04:55:00	32.48
09/05/2023 05:00:00	32.48
09/05/2023 05:05:00	32.48
09/05/2023 05:10:00	32.48

River Water Level Data
Neponset River, Hyde Park, MA
March 30 - October 6, 2023

Date & Time (UTC)	Water Level (NAVD88, ft)
09/05/2023 05:15:00	32.48
09/05/2023 05:20:00	32.48
09/05/2023 05:25:00	32.48
09/05/2023 05:30:00	32.48
09/05/2023 05:35:00	32.48
09/05/2023 05:40:00	32.48
09/05/2023 05:45:00	32.48
09/05/2023 05:50:00	32.48
09/05/2023 05:55:00	32.48
09/05/2023 06:00:00	32.48
09/05/2023 06:05:00	32.48
09/05/2023 06:10:00	32.48
09/05/2023 06:15:00	32.48
09/05/2023 06:20:00	32.48
09/05/2023 06:25:00	32.48
09/05/2023 06:30:00	32.48
09/05/2023 06:35:00	32.48
09/05/2023 06:40:00	32.48
09/05/2023 06:45:00	32.48
09/05/2023 06:50:00	32.48
09/05/2023 06:55:00	32.48
09/05/2023 07:00:00	32.48
09/05/2023 07:05:00	32.48
09/05/2023 07:10:00	32.48
09/05/2023 07:15:00	32.48
09/05/2023 07:20:00	32.46
09/05/2023 07:25:00	32.48
09/05/2023 07:30:00	32.48
09/05/2023 07:35:00	32.48
09/05/2023 07:40:00	32.48
09/05/2023 07:45:00	32.48
09/05/2023 07:50:00	32.48
09/05/2023 07:55:00	32.48
09/05/2023 08:00:00	32.48
09/05/2023 08:05:00	32.48
09/05/2023 08:10:00	32.48
09/05/2023 08:15:00	32.48
09/05/2023 08:20:00	32.48
09/05/2023 08:25:00	32.48
09/05/2023 08:30:00	32.46
09/05/2023 08:35:00	32.48

River Water Level Data
Neponset River, Hyde Park, MA
March 30 - October 6, 2023

Date & Time (UTC)	Water Level (NAVD88, ft)
09/05/2023 08:40:00	32.48
09/05/2023 08:45:00	32.46
09/05/2023 08:50:00	32.48
09/05/2023 08:55:00	32.46
09/05/2023 09:00:00	32.48
09/05/2023 09:05:00	32.48
09/05/2023 09:10:00	32.46
09/05/2023 09:15:00	32.46
09/05/2023 09:20:00	32.46
09/05/2023 09:25:00	32.46
09/05/2023 09:30:00	32.46
09/05/2023 09:35:00	32.46
09/05/2023 09:40:00	32.46
09/05/2023 09:45:00	32.48
09/05/2023 09:50:00	32.48
09/05/2023 09:55:00	32.46
09/05/2023 10:00:00	32.46
09/05/2023 10:05:00	32.46
09/05/2023 10:10:00	32.46
09/05/2023 10:15:00	32.48
09/05/2023 10:20:00	32.46
09/05/2023 10:25:00	32.46
09/05/2023 10:30:00	32.46
09/05/2023 10:35:00	32.46
09/05/2023 10:40:00	32.46
09/05/2023 10:45:00	32.46
09/05/2023 10:50:00	32.46
09/05/2023 10:55:00	32.46
09/05/2023 11:00:00	32.46
09/05/2023 11:05:00	32.46
09/05/2023 11:10:00	32.46
09/05/2023 11:15:00	32.46
09/05/2023 11:20:00	32.46
09/05/2023 11:25:00	32.46
09/05/2023 11:30:00	32.46
09/05/2023 11:35:00	32.46
09/05/2023 11:40:00	32.46
09/05/2023 11:45:00	32.46
09/05/2023 11:50:00	32.46
09/05/2023 11:55:00	32.46
09/05/2023 12:00:00	32.48

River Water Level Data
Neponset River, Hyde Park, MA
March 30 - October 6, 2023

Date & Time (UTC)	Water Level (NAVD88, ft)
09/05/2023 12:05:00	32.46
09/05/2023 12:10:00	32.46
09/05/2023 12:15:00	32.46
09/05/2023 12:20:00	32.46
09/05/2023 12:25:00	32.46
09/05/2023 12:30:00	32.46
09/05/2023 12:35:00	32.46
09/05/2023 12:40:00	32.46
09/05/2023 12:45:00	32.46
09/05/2023 12:50:00	32.46
09/05/2023 12:55:00	32.46
09/05/2023 13:00:00	32.46
09/05/2023 13:05:00	32.46
09/05/2023 13:10:00	32.46
09/05/2023 13:15:00	32.46
09/05/2023 13:20:00	32.46
09/05/2023 13:25:00	32.46
09/05/2023 13:30:00	32.46
09/05/2023 13:35:00	32.46
09/05/2023 13:40:00	32.46
09/05/2023 13:45:00	32.46
09/05/2023 13:50:00	32.46
09/05/2023 13:55:00	32.46
09/05/2023 14:00:00	32.46
09/05/2023 14:05:00	32.46
09/05/2023 14:10:00	32.46
09/05/2023 14:15:00	32.46
09/05/2023 14:20:00	32.46
09/05/2023 14:25:00	32.46
09/05/2023 14:30:00	32.46
09/05/2023 14:35:00	32.46
09/05/2023 14:40:00	32.46
09/05/2023 14:45:00	32.46
09/05/2023 14:50:00	32.46
09/05/2023 14:55:00	32.46
09/05/2023 15:00:00	32.46
09/05/2023 15:05:00	32.46
09/05/2023 15:10:00	32.46
09/05/2023 15:15:00	32.46
09/05/2023 15:20:00	32.46
09/05/2023 15:25:00	32.46

River Water Level Data
Neponset River, Hyde Park, MA
March 30 - October 6, 2023

Date & Time (UTC)	Water Level (NAVD88, ft)
09/05/2023 15:30:00	32.46
09/05/2023 15:35:00	32.46
09/05/2023 15:40:00	32.46
09/05/2023 15:45:00	32.46
09/05/2023 15:50:00	32.46
09/05/2023 15:55:00	32.46
09/05/2023 16:00:00	32.46
09/05/2023 16:05:00	32.46
09/05/2023 16:10:00	32.46
09/05/2023 16:15:00	32.46
09/05/2023 16:20:00	32.46
09/05/2023 16:25:00	32.46
09/05/2023 16:30:00	32.46
09/05/2023 16:35:00	32.46
09/05/2023 16:40:00	32.46
09/05/2023 16:45:00	32.46
09/05/2023 16:50:00	32.46
09/05/2023 16:55:00	32.46
09/05/2023 17:00:00	32.46
09/05/2023 17:05:00	32.46
09/05/2023 17:10:00	32.46
09/05/2023 17:15:00	32.46
09/05/2023 17:20:00	32.46
09/05/2023 17:25:00	32.46
09/05/2023 17:30:00	32.46
09/05/2023 17:35:00	32.46
09/05/2023 17:40:00	32.46
09/05/2023 17:45:00	32.46
09/05/2023 17:50:00	32.46
09/05/2023 17:55:00	32.46
09/05/2023 18:00:00	32.46
09/05/2023 18:05:00	32.46
09/05/2023 18:10:00	32.46
09/05/2023 18:15:00	32.46
09/05/2023 18:20:00	32.46
09/05/2023 18:25:00	32.46
09/05/2023 18:30:00	32.46
09/05/2023 18:35:00	32.46
09/05/2023 18:40:00	32.46
09/05/2023 18:45:00	32.46
09/05/2023 18:50:00	32.46

River Water Level Data
Neponset River, Hyde Park, MA
March 30 - October 6, 2023

Date & Time (UTC)	Water Level (NAVD88, ft)
09/05/2023 18:55:00	32.46
09/05/2023 19:00:00	32.46
09/05/2023 19:05:00	32.46
09/05/2023 19:10:00	32.46
09/05/2023 19:15:00	32.46
09/05/2023 19:20:00	32.46
09/05/2023 19:25:00	32.46
09/05/2023 19:30:00	32.46
09/05/2023 19:35:00	32.46
09/05/2023 19:40:00	32.44
09/05/2023 19:45:00	32.44
09/05/2023 19:50:00	32.46
09/05/2023 19:55:00	32.46
09/05/2023 20:00:00	32.46
09/05/2023 20:05:00	32.46
09/05/2023 20:10:00	32.46
09/05/2023 20:15:00	32.46
09/05/2023 20:20:00	32.46
09/05/2023 20:25:00	32.46
09/05/2023 20:30:00	32.44
09/05/2023 20:35:00	32.44
09/05/2023 20:40:00	32.46
09/05/2023 20:45:00	32.44
09/05/2023 20:50:00	32.44
09/05/2023 20:55:00	32.44
09/05/2023 21:00:00	32.46
09/05/2023 21:05:00	32.44
09/05/2023 21:10:00	32.44
09/05/2023 21:15:00	32.44
09/05/2023 21:20:00	32.44
09/05/2023 21:25:00	32.44
09/05/2023 21:30:00	32.44
09/05/2023 21:35:00	32.44
09/05/2023 21:40:00	32.44
09/05/2023 21:45:00	32.44
09/05/2023 21:50:00	32.44
09/05/2023 21:55:00	32.44
09/05/2023 22:00:00	32.44
09/05/2023 22:05:00	32.44
09/05/2023 22:10:00	32.44
09/05/2023 22:15:00	32.44

River Water Level Data
Neponset River, Hyde Park, MA
March 30 - October 6, 2023

Date & Time (UTC)	Water Level (NAVD88, ft)
09/05/2023 22:20:00	32.44
09/05/2023 22:25:00	32.44
09/05/2023 22:30:00	32.44
09/05/2023 22:35:00	32.44
09/05/2023 22:40:00	32.44
09/05/2023 22:45:00	32.44
09/05/2023 22:50:00	32.44
09/05/2023 22:55:00	32.44
09/05/2023 23:00:00	32.44
09/05/2023 23:05:00	32.44
09/05/2023 23:10:00	32.44
09/05/2023 23:15:00	32.44
09/05/2023 23:20:00	32.44
09/05/2023 23:25:00	32.44
09/05/2023 23:30:00	32.44
09/05/2023 23:35:00	32.44
09/05/2023 23:40:00	32.44
09/05/2023 23:45:00	32.44
09/05/2023 23:50:00	32.44
09/05/2023 23:55:00	32.44
09/06/2023 00:00:00	32.44
09/06/2023 00:05:00	32.44
09/06/2023 00:10:00	32.44
09/06/2023 00:15:00	32.44
09/06/2023 00:20:00	32.44
09/06/2023 00:25:00	32.44
09/06/2023 00:30:00	32.44
09/06/2023 00:35:00	32.44
09/06/2023 00:40:00	32.44
09/06/2023 00:45:00	32.44
09/06/2023 00:50:00	32.44
09/06/2023 00:55:00	32.44
09/06/2023 01:00:00	32.44
09/06/2023 01:05:00	32.44
09/06/2023 01:10:00	32.44
09/06/2023 01:15:00	32.44
09/06/2023 01:20:00	32.44
09/06/2023 01:25:00	32.44
09/06/2023 01:30:00	32.44
09/06/2023 01:35:00	32.44
09/06/2023 01:40:00	32.44

River Water Level Data
Neponset River, Hyde Park, MA
March 30 - October 6, 2023

Date & Time (UTC)	Water Level (NAVD88, ft)
09/06/2023 01:45:00	32.44
09/06/2023 01:50:00	32.44
09/06/2023 01:55:00	32.44
09/06/2023 02:00:00	32.44
09/06/2023 02:05:00	32.41
09/06/2023 02:10:00	32.44
09/06/2023 02:15:00	32.44
09/06/2023 02:20:00	32.44
09/06/2023 02:25:00	32.44
09/06/2023 02:30:00	32.44
09/06/2023 02:35:00	32.44
09/06/2023 02:40:00	32.44
09/06/2023 02:45:00	32.44
09/06/2023 02:50:00	32.41
09/06/2023 02:55:00	32.41
09/06/2023 03:00:00	32.44
09/06/2023 03:05:00	32.41
09/06/2023 03:10:00	32.41
09/06/2023 03:15:00	32.41
09/06/2023 03:20:00	32.41
09/06/2023 03:25:00	32.41
09/06/2023 03:30:00	32.41
09/06/2023 03:35:00	32.44
09/06/2023 03:40:00	32.44
09/06/2023 03:45:00	32.41
09/06/2023 03:50:00	32.44
09/06/2023 03:55:00	32.41
09/06/2023 04:00:00	32.41
09/06/2023 04:05:00	32.41
09/06/2023 04:10:00	32.41
09/06/2023 04:15:00	32.41
09/06/2023 04:20:00	32.41
09/06/2023 04:25:00	32.41
09/06/2023 04:30:00	32.41
09/06/2023 04:35:00	32.41
09/06/2023 04:40:00	32.41
09/06/2023 04:45:00	32.41
09/06/2023 04:50:00	32.41
09/06/2023 04:55:00	32.41
09/06/2023 05:00:00	32.41
09/06/2023 05:05:00	32.41

River Water Level Data
Neponset River, Hyde Park, MA
March 30 - October 6, 2023

Date & Time (UTC)	Water Level (NAVD88, ft)
09/06/2023 05:10:00	32.41
09/06/2023 05:15:00	32.41
09/06/2023 05:20:00	32.41
09/06/2023 05:25:00	32.41
09/06/2023 05:30:00	32.41
09/06/2023 05:35:00	32.41
09/06/2023 05:40:00	32.41
09/06/2023 05:45:00	32.41
09/06/2023 05:50:00	32.41
09/06/2023 05:55:00	32.41
09/06/2023 06:00:00	32.41
09/06/2023 06:05:00	32.41
09/06/2023 06:10:00	32.41
09/06/2023 06:15:00	32.41
09/06/2023 06:20:00	32.41
09/06/2023 06:25:00	32.41
09/06/2023 06:30:00	32.41
09/06/2023 06:35:00	32.41
09/06/2023 06:40:00	32.41
09/06/2023 06:45:00	32.41
09/06/2023 06:50:00	32.41
09/06/2023 06:55:00	32.41
09/06/2023 07:00:00	32.41
09/06/2023 07:05:00	32.41
09/06/2023 07:10:00	32.41
09/06/2023 07:15:00	32.41
09/06/2023 07:20:00	32.41
09/06/2023 07:25:00	32.41
09/06/2023 07:30:00	32.41
09/06/2023 07:35:00	32.41
09/06/2023 07:40:00	32.41
09/06/2023 07:45:00	32.41
09/06/2023 07:50:00	32.41
09/06/2023 07:55:00	32.41
09/06/2023 08:00:00	32.41
09/06/2023 08:05:00	32.41
09/06/2023 08:10:00	32.41
09/06/2023 08:15:00	32.41
09/06/2023 08:20:00	32.41
09/06/2023 08:25:00	32.41
09/06/2023 08:30:00	32.41

River Water Level Data
Neponset River, Hyde Park, MA
March 30 - October 6, 2023

Date & Time (UTC)	Water Level (NAVD88, ft)
09/06/2023 08:35:00	32.41
09/06/2023 08:40:00	32.41
09/06/2023 08:45:00	32.41
09/06/2023 08:50:00	32.41
09/06/2023 08:55:00	32.41
09/06/2023 09:00:00	32.41
09/06/2023 09:05:00	32.41
09/06/2023 09:10:00	32.41
09/06/2023 09:15:00	32.41
09/06/2023 09:20:00	32.41
09/06/2023 09:25:00	32.41
09/06/2023 09:30:00	32.41
09/06/2023 09:35:00	32.41
09/06/2023 09:40:00	32.41
09/06/2023 09:45:00	32.41
09/06/2023 09:50:00	32.41
09/06/2023 09:55:00	32.41
09/06/2023 10:00:00	32.41
09/06/2023 10:05:00	32.41
09/06/2023 10:10:00	32.41
09/06/2023 10:15:00	32.41
09/06/2023 10:20:00	32.41
09/06/2023 10:25:00	32.41
09/06/2023 10:30:00	32.41
09/06/2023 10:35:00	32.41
09/06/2023 10:40:00	32.41
09/06/2023 10:45:00	32.41
09/06/2023 10:50:00	32.41
09/06/2023 10:55:00	32.41
09/06/2023 11:00:00	32.41
09/06/2023 11:05:00	32.41
09/06/2023 11:10:00	32.41
09/06/2023 11:15:00	32.41
09/06/2023 11:20:00	32.41
09/06/2023 11:25:00	32.41
09/06/2023 11:30:00	32.41
09/06/2023 11:35:00	32.41
09/06/2023 11:40:00	32.41
09/06/2023 11:45:00	32.41
09/06/2023 11:50:00	32.41
09/06/2023 11:55:00	32.41

River Water Level Data
Neponset River, Hyde Park, MA
March 30 - October 6, 2023

Date & Time (UTC)	Water Level (NAVD88, ft)
09/06/2023 12:00:00	32.41
09/06/2023 12:05:00	32.41
09/06/2023 12:10:00	32.41
09/06/2023 12:15:00	32.41
09/06/2023 12:20:00	32.41
09/06/2023 12:25:00	32.41
09/06/2023 12:30:00	32.41
09/06/2023 12:35:00	32.41
09/06/2023 12:40:00	32.41
09/06/2023 12:45:00	32.41
09/06/2023 12:50:00	32.39
09/06/2023 12:55:00	32.41
09/06/2023 13:00:00	32.41
09/06/2023 13:05:00	32.41
09/06/2023 13:10:00	32.41
09/06/2023 13:15:00	32.41
09/06/2023 13:20:00	32.41
09/06/2023 13:25:00	32.41
09/06/2023 13:30:00	32.41
09/06/2023 13:35:00	32.41
09/06/2023 13:40:00	32.39
09/06/2023 13:45:00	32.39
09/06/2023 13:50:00	32.41
09/06/2023 13:55:00	32.39
09/06/2023 14:00:00	32.41
09/06/2023 14:05:00	32.39
09/06/2023 14:10:00	32.39
09/06/2023 14:15:00	32.39
09/06/2023 14:20:00	32.39
09/06/2023 14:25:00	32.39
09/06/2023 14:30:00	32.39
09/06/2023 14:35:00	32.39
09/06/2023 14:40:00	32.39
09/06/2023 14:45:00	32.39
09/06/2023 14:50:00	32.39
09/06/2023 14:55:00	32.39
09/06/2023 15:00:00	32.39
09/06/2023 15:05:00	32.39
09/06/2023 15:10:00	32.39
09/06/2023 15:15:00	32.39
09/06/2023 15:20:00	32.41

River Water Level Data
Neponset River, Hyde Park, MA
March 30 - October 6, 2023

Date & Time (UTC)	Water Level (NAVD88, ft)
09/06/2023 15:25:00	32.39
09/06/2023 15:30:00	32.39
09/06/2023 15:35:00	32.39
09/06/2023 15:40:00	32.39
09/06/2023 15:45:00	32.39
09/06/2023 15:50:00	32.39
09/06/2023 15:55:00	32.39
09/06/2023 16:00:00	32.39
09/06/2023 16:05:00	32.39
09/06/2023 16:10:00	32.39
09/06/2023 16:15:00	32.39
09/06/2023 16:20:00	32.39
09/06/2023 16:25:00	32.39
09/06/2023 16:30:00	32.39
09/06/2023 16:35:00	32.39
09/06/2023 16:40:00	32.39
09/06/2023 16:45:00	32.39
09/06/2023 16:50:00	32.39
09/06/2023 16:55:00	32.39
09/06/2023 17:00:00	32.39
09/06/2023 17:05:00	32.39
09/06/2023 17:10:00	32.39
09/06/2023 17:15:00	32.39
09/06/2023 17:20:00	32.39
09/06/2023 17:25:00	32.39
09/06/2023 17:30:00	32.39
09/06/2023 17:35:00	32.39
09/06/2023 17:40:00	32.39
09/06/2023 17:45:00	32.39
09/06/2023 17:50:00	32.39
09/06/2023 17:55:00	32.39
09/06/2023 18:00:00	32.39
09/06/2023 18:05:00	32.39
09/06/2023 18:10:00	32.42
09/06/2023 18:15:00	32.42
09/06/2023 18:20:00	32.42
09/06/2023 18:25:00	32.42
09/06/2023 18:30:00	32.42
09/06/2023 18:35:00	32.42
09/06/2023 18:40:00	32.42
09/06/2023 18:45:00	32.42

River Water Level Data
Neponset River, Hyde Park, MA
March 30 - October 6, 2023

Date & Time (UTC)	Water Level (NAVD88, ft)
09/06/2023 18:50:00	32.42
09/06/2023 18:55:00	32.42
09/06/2023 19:00:00	32.42
09/06/2023 19:05:00	32.42
09/06/2023 19:10:00	32.42
09/06/2023 19:15:00	32.42
09/06/2023 19:20:00	32.42
09/06/2023 19:25:00	32.42
09/06/2023 19:30:00	32.42
09/06/2023 19:35:00	32.44
09/06/2023 19:40:00	32.42
09/06/2023 19:45:00	32.42
09/06/2023 19:50:00	32.44
09/06/2023 19:55:00	32.44
09/06/2023 20:00:00	32.44
09/06/2023 20:05:00	32.44
09/06/2023 20:10:00	32.44
09/06/2023 20:15:00	32.44
09/06/2023 20:20:00	32.44
09/06/2023 20:25:00	32.44
09/06/2023 20:30:00	32.44
09/06/2023 20:35:00	32.44
09/06/2023 20:40:00	32.44
09/06/2023 20:45:00	32.44
09/06/2023 20:50:00	32.46
09/06/2023 20:55:00	32.44
09/06/2023 21:00:00	32.46
09/06/2023 21:05:00	32.46
09/06/2023 21:10:00	32.46
09/06/2023 21:15:00	32.46
09/06/2023 21:20:00	32.46
09/06/2023 21:25:00	32.46
09/06/2023 21:30:00	32.46
09/06/2023 21:35:00	32.46
09/06/2023 21:40:00	32.46
09/06/2023 21:45:00	32.46
09/06/2023 21:50:00	32.46
09/06/2023 21:55:00	32.46
09/06/2023 22:00:00	32.46
09/06/2023 22:05:00	32.46
09/06/2023 22:10:00	32.46

River Water Level Data
Neponset River, Hyde Park, MA
March 30 - October 6, 2023

Date & Time (UTC)	Water Level (NAVD88, ft)
09/06/2023 22:15:00	32.46
09/06/2023 22:20:00	32.46
09/06/2023 22:25:00	32.46
09/06/2023 22:30:00	32.46
09/06/2023 22:35:00	32.46
09/06/2023 22:40:00	32.46
09/06/2023 22:45:00	32.46
09/06/2023 22:50:00	32.46
09/06/2023 22:55:00	32.46
09/06/2023 23:00:00	32.46
09/06/2023 23:05:00	32.46
09/06/2023 23:10:00	32.46
09/06/2023 23:15:00	32.46
09/06/2023 23:20:00	32.48
09/06/2023 23:25:00	32.46
09/06/2023 23:30:00	32.48
09/06/2023 23:35:00	32.48
09/06/2023 23:40:00	32.46
09/06/2023 23:45:00	32.46
09/06/2023 23:50:00	32.48
09/06/2023 23:55:00	32.48
09/07/2023 00:00:00	32.48
09/07/2023 00:05:00	32.46
09/07/2023 00:10:00	32.48
09/07/2023 00:15:00	32.46
09/07/2023 00:20:00	32.46
09/07/2023 00:25:00	32.48
09/07/2023 00:30:00	32.46
09/07/2023 00:35:00	32.46
09/07/2023 00:40:00	32.46
09/07/2023 00:45:00	32.46
09/07/2023 00:50:00	32.46
09/07/2023 00:55:00	32.48
09/07/2023 01:00:00	32.46
09/07/2023 01:05:00	32.46
09/07/2023 01:10:00	32.46
09/07/2023 01:15:00	32.46
09/07/2023 01:20:00	32.48
09/07/2023 01:25:00	32.46
09/07/2023 01:30:00	32.48
09/07/2023 01:35:00	32.48

River Water Level Data
Neponset River, Hyde Park, MA
March 30 - October 6, 2023

Date & Time (UTC)	Water Level (NAVD88, ft)
09/07/2023 01:40:00	32.46
09/07/2023 01:45:00	32.48
09/07/2023 01:50:00	32.48
09/07/2023 01:55:00	32.46
09/07/2023 02:00:00	32.46
09/07/2023 02:05:00	32.46
09/07/2023 02:10:00	32.46
09/07/2023 02:15:00	32.46
09/07/2023 02:20:00	32.46
09/07/2023 02:25:00	32.46
09/07/2023 02:30:00	32.46
09/07/2023 02:35:00	32.46
09/07/2023 02:40:00	32.46
09/07/2023 02:45:00	32.46
09/07/2023 02:50:00	32.46
09/07/2023 02:55:00	32.46
09/07/2023 03:00:00	32.46
09/07/2023 03:05:00	32.46
09/07/2023 03:10:00	32.46
09/07/2023 03:15:00	32.46
09/07/2023 03:20:00	32.46
09/07/2023 03:25:00	32.46
09/07/2023 03:30:00	32.46
09/07/2023 03:35:00	32.46
09/07/2023 03:40:00	32.46
09/07/2023 03:45:00	32.46
09/07/2023 03:50:00	32.46
09/07/2023 03:55:00	32.46
09/07/2023 04:00:00	32.46
09/07/2023 04:05:00	32.46
09/07/2023 04:10:00	32.46
09/07/2023 04:15:00	32.46
09/07/2023 04:20:00	32.46
09/07/2023 04:25:00	32.46
09/07/2023 04:30:00	32.46
09/07/2023 04:35:00	32.46
09/07/2023 04:40:00	32.46
09/07/2023 04:45:00	32.46
09/07/2023 04:50:00	32.46
09/07/2023 04:55:00	32.46
09/07/2023 05:00:00	32.46

River Water Level Data
Neponset River, Hyde Park, MA
March 30 - October 6, 2023

Date & Time (UTC)	Water Level (NAVD88, ft)
09/07/2023 05:05:00	32.46
09/07/2023 05:10:00	32.46
09/07/2023 05:15:00	32.46
09/07/2023 05:20:00	32.46
09/07/2023 05:25:00	32.46
09/07/2023 05:30:00	32.46
09/07/2023 05:35:00	32.46
09/07/2023 05:40:00	32.46
09/07/2023 05:45:00	32.46
09/07/2023 05:50:00	32.46
09/07/2023 05:55:00	32.46
09/07/2023 06:00:00	32.46
09/07/2023 06:05:00	32.46
09/07/2023 06:10:00	32.46
09/07/2023 06:15:00	32.46
09/07/2023 06:20:00	32.46
09/07/2023 06:25:00	32.46
09/07/2023 06:30:00	32.46
09/07/2023 06:35:00	32.46
09/07/2023 06:40:00	32.46
09/07/2023 06:45:00	32.46
09/07/2023 06:50:00	32.44
09/07/2023 06:55:00	32.46
09/07/2023 07:00:00	32.46
09/07/2023 07:05:00	32.46
09/07/2023 07:10:00	32.46
09/07/2023 07:15:00	32.46
09/07/2023 07:20:00	32.46
09/07/2023 07:25:00	32.46
09/07/2023 07:30:00	32.44
09/07/2023 07:35:00	32.46
09/07/2023 07:40:00	32.46
09/07/2023 07:45:00	32.46
09/07/2023 07:50:00	32.46
09/07/2023 07:55:00	32.46
09/07/2023 08:00:00	32.46
09/07/2023 08:05:00	32.44
09/07/2023 08:10:00	32.46
09/07/2023 08:15:00	32.44
09/07/2023 08:20:00	32.46
09/07/2023 08:25:00	32.44

River Water Level Data
Neponset River, Hyde Park, MA
March 30 - October 6, 2023

Date & Time (UTC)	Water Level (NAVD88, ft)
09/07/2023 08:30:00	32.46
09/07/2023 08:35:00	32.46
09/07/2023 08:40:00	32.44
09/07/2023 08:45:00	32.44
09/07/2023 08:50:00	32.44
09/07/2023 08:55:00	32.44
09/07/2023 09:00:00	32.44
09/07/2023 09:05:00	32.44
09/07/2023 09:10:00	32.46
09/07/2023 09:15:00	32.44
09/07/2023 09:20:00	32.44
09/07/2023 09:25:00	32.44
09/07/2023 09:30:00	32.44
09/07/2023 09:35:00	32.44
09/07/2023 09:40:00	32.44
09/07/2023 09:45:00	32.44
09/07/2023 09:50:00	32.44
09/07/2023 09:55:00	32.44
09/07/2023 10:00:00	32.44
09/07/2023 10:05:00	32.44
09/07/2023 10:10:00	32.44
09/07/2023 10:15:00	32.44
09/07/2023 10:20:00	32.44
09/07/2023 10:25:00	32.44
09/07/2023 10:30:00	32.44
09/07/2023 10:35:00	32.44
09/07/2023 10:40:00	32.44
09/07/2023 10:45:00	32.44
09/07/2023 10:50:00	32.44
09/07/2023 10:55:00	32.44
09/07/2023 11:00:00	32.44
09/07/2023 11:05:00	32.44
09/07/2023 11:10:00	32.44
09/07/2023 11:15:00	32.44
09/07/2023 11:20:00	32.44
09/07/2023 11:25:00	32.44
09/07/2023 11:30:00	32.44
09/07/2023 11:35:00	32.44
09/07/2023 11:40:00	32.44
09/07/2023 11:45:00	32.44
09/07/2023 11:50:00	32.44

River Water Level Data
Neponset River, Hyde Park, MA
March 30 - October 6, 2023

Date & Time (UTC)	Water Level (NAVD88, ft)
09/07/2023 11:55:00	32.44
09/07/2023 12:00:00	32.44
09/07/2023 12:05:00	32.44
09/07/2023 12:10:00	32.44
09/07/2023 12:15:00	32.44
09/07/2023 12:20:00	32.44
09/07/2023 12:25:00	32.44
09/07/2023 12:30:00	32.44
09/07/2023 12:35:00	32.44
09/07/2023 12:40:00	32.44
09/07/2023 12:45:00	32.44
09/07/2023 12:50:00	32.44
09/07/2023 12:55:00	32.44
09/07/2023 13:00:00	32.44
09/07/2023 13:05:00	32.44
09/07/2023 13:10:00	32.44
09/07/2023 13:15:00	32.44
09/07/2023 13:20:00	32.44
09/07/2023 13:25:00	32.44
09/07/2023 13:30:00	32.44
09/07/2023 13:35:00	32.44
09/07/2023 13:40:00	32.44
09/07/2023 13:45:00	32.44
09/07/2023 13:50:00	32.44
09/07/2023 13:55:00	32.44
09/07/2023 14:00:00	32.44
09/07/2023 14:05:00	32.44
09/07/2023 14:10:00	32.44
09/07/2023 14:15:00	32.44
09/07/2023 14:20:00	32.44
09/07/2023 14:25:00	32.44
09/07/2023 14:30:00	32.44
09/07/2023 14:35:00	32.44
09/07/2023 14:40:00	32.44
09/07/2023 14:45:00	32.44
09/07/2023 14:50:00	32.44
09/07/2023 14:55:00	32.44
09/07/2023 15:00:00	32.44
09/07/2023 15:05:00	32.44
09/07/2023 15:10:00	32.44
09/07/2023 15:15:00	32.44

River Water Level Data
Neponset River, Hyde Park, MA
March 30 - October 6, 2023

Date & Time (UTC)	Water Level (NAVD88, ft)
09/07/2023 15:20:00	32.44
09/07/2023 15:25:00	32.44
09/07/2023 15:30:00	32.44
09/07/2023 15:35:00	32.44
09/07/2023 15:40:00	32.44
09/07/2023 15:45:00	32.44
09/07/2023 15:50:00	32.44
09/07/2023 15:55:00	32.44
09/07/2023 16:00:00	32.44
09/07/2023 16:05:00	32.44
09/07/2023 16:10:00	32.42
09/07/2023 16:15:00	32.44
09/07/2023 16:20:00	32.44
09/07/2023 16:25:00	32.44
09/07/2023 16:30:00	32.44
09/07/2023 16:35:00	32.44
09/07/2023 16:40:00	32.44
09/07/2023 16:45:00	32.44
09/07/2023 16:50:00	32.44
09/07/2023 16:55:00	32.44
09/07/2023 17:00:00	32.44
09/07/2023 17:05:00	32.44
09/07/2023 17:10:00	32.44
09/07/2023 17:15:00	32.44
09/07/2023 17:20:00	32.44
09/07/2023 17:25:00	32.42
09/07/2023 17:30:00	32.42
09/07/2023 17:35:00	32.42
09/07/2023 17:40:00	32.42
09/07/2023 17:45:00	32.42
09/07/2023 17:50:00	32.42
09/07/2023 17:55:00	32.42
09/07/2023 18:00:00	32.42
09/07/2023 18:05:00	32.42
09/07/2023 18:10:00	32.42
09/07/2023 18:15:00	32.44
09/07/2023 18:20:00	32.42
09/07/2023 18:25:00	32.42
09/07/2023 18:30:00	32.42
09/07/2023 18:35:00	32.42
09/07/2023 18:40:00	32.44

River Water Level Data
Neponset River, Hyde Park, MA
March 30 - October 6, 2023

Date & Time (UTC)	Water Level (NAVD88, ft)
09/07/2023 18:45:00	32.44
09/07/2023 18:50:00	32.42
09/07/2023 18:55:00	32.42
09/07/2023 19:00:00	32.42
09/07/2023 19:05:00	32.42
09/07/2023 19:10:00	32.42
09/07/2023 19:15:00	32.42
09/07/2023 19:20:00	32.42
09/07/2023 19:25:00	32.44
09/07/2023 19:30:00	32.42
09/07/2023 19:35:00	32.42
09/07/2023 19:40:00	32.42
09/07/2023 19:45:00	32.42
09/07/2023 19:50:00	32.42
09/07/2023 19:55:00	32.42
09/07/2023 20:00:00	32.42
09/07/2023 20:05:00	32.42
09/07/2023 20:10:00	32.42
09/07/2023 20:15:00	32.42
09/07/2023 20:20:00	32.42
09/07/2023 20:25:00	32.42
09/07/2023 20:30:00	32.42
09/07/2023 20:35:00	32.42
09/07/2023 20:40:00	32.42
09/07/2023 20:45:00	32.42
09/07/2023 20:50:00	32.42
09/07/2023 20:55:00	32.42
09/07/2023 21:00:00	32.42
09/07/2023 21:05:00	32.42
09/07/2023 21:10:00	32.42
09/07/2023 21:15:00	32.42
09/07/2023 21:20:00	32.42
09/07/2023 21:25:00	32.42
09/07/2023 21:30:00	32.42
09/07/2023 21:35:00	32.42
09/07/2023 21:40:00	32.42
09/07/2023 21:45:00	32.42
09/07/2023 21:50:00	32.42
09/07/2023 21:55:00	32.42
09/07/2023 22:00:00	32.42
09/07/2023 22:05:00	32.42

River Water Level Data
Neponset River, Hyde Park, MA
March 30 - October 6, 2023

Date & Time (UTC)	Water Level (NAVD88, ft)
09/07/2023 22:10:00	32.42
09/07/2023 22:15:00	32.42
09/07/2023 22:20:00	32.42
09/07/2023 22:25:00	32.42
09/07/2023 22:30:00	32.42
09/07/2023 22:35:00	32.42
09/07/2023 22:40:00	32.42
09/07/2023 22:45:00	32.42
09/07/2023 22:50:00	32.42
09/07/2023 22:55:00	32.42
09/07/2023 23:00:00	32.42
09/07/2023 23:05:00	32.42
09/07/2023 23:10:00	32.42
09/07/2023 23:15:00	32.42
09/07/2023 23:20:00	32.42
09/07/2023 23:25:00	32.42
09/07/2023 23:30:00	32.42
09/07/2023 23:35:00	32.42
09/07/2023 23:40:00	32.42
09/07/2023 23:45:00	32.42
09/07/2023 23:50:00	32.42
09/07/2023 23:55:00	32.42
09/08/2023 00:00:00	32.42
09/08/2023 00:05:00	32.42
09/08/2023 00:10:00	32.42
09/08/2023 00:15:00	32.42
09/08/2023 00:20:00	32.42
09/08/2023 00:25:00	32.42
09/08/2023 00:30:00	32.39
09/08/2023 00:35:00	32.42
09/08/2023 00:40:00	32.39
09/08/2023 00:45:00	32.42
09/08/2023 00:50:00	32.39
09/08/2023 00:55:00	32.39
09/08/2023 01:00:00	32.42
09/08/2023 01:05:00	32.39
09/08/2023 01:10:00	32.39
09/08/2023 01:15:00	32.39
09/08/2023 01:20:00	32.39
09/08/2023 01:25:00	32.39
09/08/2023 01:30:00	32.42

River Water Level Data
Neponset River, Hyde Park, MA
March 30 - October 6, 2023

Date & Time (UTC)	Water Level (NAVD88, ft)
09/08/2023 01:35:00	32.39
09/08/2023 01:40:00	32.39
09/08/2023 01:45:00	32.39
09/08/2023 01:50:00	32.39
09/08/2023 01:55:00	32.39
09/08/2023 02:00:00	32.39
09/08/2023 02:05:00	32.39
09/08/2023 02:10:00	32.39
09/08/2023 02:15:00	32.39
09/08/2023 02:20:00	32.39
09/08/2023 02:25:00	32.39
09/08/2023 02:30:00	32.39
09/08/2023 02:35:00	32.39
09/08/2023 02:40:00	32.39
09/08/2023 02:45:00	32.39
09/08/2023 02:50:00	32.39
09/08/2023 02:55:00	32.39
09/08/2023 03:00:00	32.39
09/08/2023 03:05:00	32.39
09/08/2023 03:10:00	32.39
09/08/2023 03:15:00	32.39
09/08/2023 03:20:00	32.39
09/08/2023 03:25:00	32.39
09/08/2023 03:30:00	32.39
09/08/2023 03:35:00	32.39
09/08/2023 03:40:00	32.39
09/08/2023 03:45:00	32.39
09/08/2023 03:50:00	32.39
09/08/2023 03:55:00	32.39
09/08/2023 04:00:00	32.39
09/08/2023 04:05:00	32.39
09/08/2023 04:10:00	32.39
09/08/2023 04:15:00	32.39
09/08/2023 04:20:00	32.39
09/08/2023 04:25:00	32.39
09/08/2023 04:30:00	32.39
09/08/2023 04:35:00	32.39
09/08/2023 04:40:00	32.39
09/08/2023 04:45:00	32.39
09/08/2023 04:50:00	32.39
09/08/2023 04:55:00	32.39

River Water Level Data
Neponset River, Hyde Park, MA
March 30 - October 6, 2023

Date & Time (UTC)	Water Level (NAVD88, ft)
09/08/2023 05:00:00	32.39
09/08/2023 05:05:00	32.39
09/08/2023 05:10:00	32.39
09/08/2023 05:15:00	32.39
09/08/2023 05:20:00	32.39
09/08/2023 05:25:00	32.39
09/08/2023 05:30:00	32.39
09/08/2023 05:35:00	32.39
09/08/2023 05:40:00	32.39
09/08/2023 05:45:00	32.39
09/08/2023 05:50:00	32.39
09/08/2023 05:55:00	32.39
09/08/2023 06:00:00	32.39
09/08/2023 06:05:00	32.39
09/08/2023 06:10:00	32.39
09/08/2023 06:15:00	32.39
09/08/2023 06:20:00	32.39
09/08/2023 06:25:00	32.39
09/08/2023 06:30:00	32.39
09/08/2023 06:35:00	32.39
09/08/2023 06:40:00	32.39
09/08/2023 06:45:00	32.39
09/08/2023 06:50:00	32.39
09/08/2023 06:55:00	32.39
09/08/2023 07:00:00	32.39
09/08/2023 07:05:00	32.39
09/08/2023 07:10:00	32.39
09/08/2023 07:15:00	32.39
09/08/2023 07:20:00	32.39
09/08/2023 07:25:00	32.39
09/08/2023 07:30:00	32.39
09/08/2023 07:35:00	32.39
09/08/2023 07:40:00	32.39
09/08/2023 07:45:00	32.39
09/08/2023 07:50:00	32.39
09/08/2023 07:55:00	32.39
09/08/2023 08:00:00	32.39
09/08/2023 08:05:00	32.39
09/08/2023 08:10:00	32.39
09/08/2023 08:15:00	32.39
09/08/2023 08:20:00	32.39

River Water Level Data
Neponset River, Hyde Park, MA
March 30 - October 6, 2023

Date & Time (UTC)	Water Level (NAVD88, ft)
09/08/2023 08:25:00	32.39
09/08/2023 08:30:00	32.39
09/08/2023 08:35:00	32.39
09/08/2023 08:40:00	32.39
09/08/2023 08:45:00	32.39
09/08/2023 08:50:00	32.39
09/08/2023 08:55:00	32.39
09/08/2023 09:00:00	32.39
09/08/2023 09:05:00	32.39
09/08/2023 09:10:00	32.37
09/08/2023 09:15:00	32.39
09/08/2023 09:20:00	32.37
09/08/2023 09:25:00	32.37
09/08/2023 09:30:00	32.37
09/08/2023 09:35:00	32.37
09/08/2023 09:40:00	32.37
09/08/2023 09:45:00	32.39
09/08/2023 09:50:00	32.39
09/08/2023 09:55:00	32.37
09/08/2023 10:00:00	32.39
09/08/2023 10:05:00	32.39
09/08/2023 10:10:00	32.37
09/08/2023 10:15:00	32.39
09/08/2023 10:20:00	32.37
09/08/2023 10:25:00	32.37
09/08/2023 10:30:00	32.39
09/08/2023 10:35:00	32.37
09/08/2023 10:40:00	32.37
09/08/2023 10:45:00	32.37
09/08/2023 10:50:00	32.39
09/08/2023 10:55:00	32.39
09/08/2023 11:00:00	32.37
09/08/2023 11:05:00	32.37
09/08/2023 11:10:00	32.37
09/08/2023 11:15:00	32.37
09/08/2023 11:20:00	32.37
09/08/2023 11:25:00	32.37
09/08/2023 11:30:00	32.39
09/08/2023 11:35:00	32.37
09/08/2023 11:40:00	32.37
09/08/2023 11:45:00	32.37

River Water Level Data
Neponset River, Hyde Park, MA
March 30 - October 6, 2023

Date & Time (UTC)	Water Level (NAVD88, ft)
09/08/2023 11:50:00	32.37
09/08/2023 11:55:00	32.37
09/08/2023 12:00:00	32.37
09/08/2023 12:05:00	32.37
09/08/2023 12:10:00	32.37
09/08/2023 12:15:00	32.37
09/08/2023 12:20:00	32.37
09/08/2023 12:25:00	32.37
09/08/2023 12:30:00	32.37
09/08/2023 12:35:00	32.39
09/08/2023 12:40:00	32.37
09/08/2023 12:45:00	32.39
09/08/2023 12:50:00	32.37
09/08/2023 12:55:00	32.37
09/08/2023 13:00:00	32.37
09/08/2023 13:05:00	32.37
09/08/2023 13:10:00	32.37
09/08/2023 13:15:00	32.37
09/08/2023 13:20:00	32.37
09/08/2023 13:25:00	32.37
09/08/2023 13:30:00	32.37
09/08/2023 13:35:00	32.37
09/08/2023 13:40:00	32.37
09/08/2023 13:45:00	32.37
09/08/2023 13:50:00	32.37
09/08/2023 13:55:00	32.37
09/08/2023 14:00:00	32.37
09/08/2023 14:05:00	32.37
09/08/2023 14:10:00	32.37
09/08/2023 14:15:00	32.37
09/08/2023 14:20:00	32.37
09/08/2023 14:25:00	32.37
09/08/2023 14:30:00	32.39
09/08/2023 14:35:00	32.37
09/08/2023 14:40:00	32.37
09/08/2023 14:45:00	32.37
09/08/2023 14:50:00	32.37
09/08/2023 14:55:00	32.37
09/08/2023 15:00:00	32.37
09/08/2023 15:05:00	32.37
09/08/2023 15:10:00	32.37

River Water Level Data
Neponset River, Hyde Park, MA
March 30 - October 6, 2023

Date & Time (UTC)	Water Level (NAVD88, ft)
09/08/2023 15:15:00	32.37
09/08/2023 15:20:00	32.37
09/08/2023 15:25:00	32.37
09/08/2023 15:30:00	32.37
09/08/2023 15:35:00	32.37
09/08/2023 15:40:00	32.37
09/08/2023 15:45:00	32.37
09/08/2023 15:50:00	32.37
09/08/2023 15:55:00	32.37
09/08/2023 16:00:00	32.37
09/08/2023 16:05:00	32.37
09/08/2023 16:10:00	32.37
09/08/2023 16:15:00	32.37
09/08/2023 16:20:00	32.37
09/08/2023 16:25:00	32.37
09/08/2023 16:30:00	32.37
09/08/2023 16:35:00	32.37
09/08/2023 16:40:00	32.37
09/08/2023 16:45:00	32.37
09/08/2023 16:50:00	32.37
09/08/2023 16:55:00	32.37
09/08/2023 17:00:00	32.37
09/08/2023 17:05:00	32.37
09/08/2023 17:10:00	32.37
09/08/2023 17:15:00	32.37
09/08/2023 17:20:00	32.37
09/08/2023 17:25:00	32.37
09/08/2023 17:30:00	32.37
09/08/2023 17:35:00	32.37
09/08/2023 17:40:00	32.37
09/08/2023 17:45:00	32.35
09/08/2023 17:50:00	32.37
09/08/2023 17:55:00	32.37
09/08/2023 18:00:00	32.37
09/08/2023 18:05:00	32.37
09/08/2023 18:10:00	32.37
09/08/2023 18:15:00	32.37
09/08/2023 18:20:00	32.35
09/08/2023 18:25:00	32.35
09/08/2023 18:30:00	32.37
09/08/2023 18:35:00	32.37

River Water Level Data
Neponset River, Hyde Park, MA
March 30 - October 6, 2023

Date & Time (UTC)	Water Level (NAVD88, ft)
09/08/2023 18:40:00	32.37
09/08/2023 18:45:00	32.37
09/08/2023 18:50:00	32.37
09/08/2023 18:55:00	32.37
09/08/2023 19:00:00	32.37
09/08/2023 19:05:00	32.37
09/08/2023 19:10:00	32.37
09/08/2023 19:15:00	32.37
09/08/2023 19:20:00	32.37
09/08/2023 19:25:00	32.37
09/08/2023 19:30:00	32.37
09/08/2023 19:35:00	32.37
09/08/2023 19:40:00	32.37
09/08/2023 19:45:00	32.37
09/08/2023 19:50:00	32.37
09/08/2023 19:55:00	32.37
09/08/2023 20:00:00	32.37
09/08/2023 20:05:00	32.37
09/08/2023 20:10:00	32.37
09/08/2023 20:15:00	32.35
09/08/2023 20:20:00	32.37
09/08/2023 20:25:00	32.37
09/08/2023 20:30:00	32.37
09/08/2023 20:35:00	32.35
09/08/2023 20:40:00	32.35
09/08/2023 20:45:00	32.35
09/08/2023 20:50:00	32.35
09/08/2023 20:55:00	32.35
09/08/2023 21:00:00	32.35
09/08/2023 21:05:00	32.37
09/08/2023 21:10:00	32.35
09/08/2023 21:15:00	32.35
09/08/2023 21:20:00	32.37
09/08/2023 21:25:00	32.37
09/08/2023 21:30:00	32.37
09/08/2023 21:35:00	32.37
09/08/2023 21:40:00	32.37
09/08/2023 21:45:00	32.37
09/08/2023 21:50:00	32.35
09/08/2023 21:55:00	32.35
09/08/2023 22:00:00	32.35

River Water Level Data
Neponset River, Hyde Park, MA
March 30 - October 6, 2023

Date & Time (UTC)	Water Level (NAVD88, ft)
09/08/2023 22:05:00	32.37
09/08/2023 22:10:00	32.37
09/08/2023 22:15:00	32.35
09/08/2023 22:20:00	32.35
09/08/2023 22:25:00	32.35
09/08/2023 22:30:00	32.35
09/08/2023 22:35:00	32.35
09/08/2023 22:40:00	32.35
09/08/2023 22:45:00	32.35
09/08/2023 22:50:00	32.35
09/08/2023 22:55:00	32.35
09/08/2023 23:00:00	32.35
09/08/2023 23:05:00	32.35
09/08/2023 23:10:00	32.35
09/08/2023 23:15:00	32.35
09/08/2023 23:20:00	32.35
09/08/2023 23:25:00	32.35
09/08/2023 23:30:00	32.35
09/08/2023 23:35:00	32.35
09/08/2023 23:40:00	32.35
09/08/2023 23:45:00	32.37
09/08/2023 23:50:00	32.35
09/08/2023 23:55:00	32.35
09/09/2023 00:00:00	32.35
09/09/2023 00:05:00	32.35
09/09/2023 00:10:00	32.35
09/09/2023 00:15:00	32.35
09/09/2023 00:20:00	32.35
09/09/2023 00:25:00	32.35
09/09/2023 00:30:00	32.35
09/09/2023 00:35:00	32.35
09/09/2023 00:40:00	32.35
09/09/2023 00:45:00	32.35
09/09/2023 00:50:00	32.35
09/09/2023 00:55:00	32.35
09/09/2023 01:00:00	32.35
09/09/2023 01:05:00	32.35
09/09/2023 01:10:00	32.35
09/09/2023 01:15:00	32.35
09/09/2023 01:20:00	32.35
09/09/2023 01:25:00	32.35

River Water Level Data
Neponset River, Hyde Park, MA
March 30 - October 6, 2023

Date & Time (UTC)	Water Level (NAVD88, ft)
09/09/2023 01:30:00	32.35
09/09/2023 01:35:00	32.35
09/09/2023 01:40:00	32.35
09/09/2023 01:45:00	32.35
09/09/2023 01:50:00	32.35
09/09/2023 01:55:00	32.35
09/09/2023 02:00:00	32.35
09/09/2023 02:05:00	32.35
09/09/2023 02:10:00	32.35
09/09/2023 02:15:00	32.35
09/09/2023 02:20:00	32.35
09/09/2023 02:25:00	32.35
09/09/2023 02:30:00	32.35
09/09/2023 02:35:00	32.35
09/09/2023 02:40:00	32.35
09/09/2023 02:45:00	32.35
09/09/2023 02:50:00	32.35
09/09/2023 02:55:00	32.35
09/09/2023 03:00:00	32.35
09/09/2023 03:05:00	32.35
09/09/2023 03:10:00	32.35
09/09/2023 03:15:00	32.35
09/09/2023 03:20:00	32.35
09/09/2023 03:25:00	32.35
09/09/2023 03:30:00	32.35
09/09/2023 03:35:00	32.35
09/09/2023 03:40:00	32.35
09/09/2023 03:45:00	32.35
09/09/2023 03:50:00	32.35
09/09/2023 03:55:00	32.35
09/09/2023 04:00:00	32.35
09/09/2023 04:05:00	32.35
09/09/2023 04:10:00	32.35
09/09/2023 04:15:00	32.35
09/09/2023 04:20:00	32.35
09/09/2023 04:25:00	32.35
09/09/2023 04:30:00	32.35
09/09/2023 04:35:00	32.35
09/09/2023 04:40:00	32.35
09/09/2023 04:45:00	32.35
09/09/2023 04:50:00	32.35

River Water Level Data
Neponset River, Hyde Park, MA
March 30 - October 6, 2023

Date & Time (UTC)	Water Level (NAVD88, ft)
09/09/2023 04:55:00	32.35
09/09/2023 05:00:00	32.35
09/09/2023 05:05:00	32.35
09/09/2023 05:10:00	32.35
09/09/2023 05:15:00	32.35
09/09/2023 05:20:00	32.35
09/09/2023 05:25:00	32.35
09/09/2023 05:30:00	32.35
09/09/2023 05:35:00	32.35
09/09/2023 05:40:00	32.35
09/09/2023 05:45:00	32.35
09/09/2023 05:50:00	32.35
09/09/2023 05:55:00	32.35
09/09/2023 06:00:00	32.35
09/09/2023 06:05:00	32.35
09/09/2023 06:10:00	32.35
09/09/2023 06:15:00	32.35
09/09/2023 06:20:00	32.35
09/09/2023 06:25:00	32.32
09/09/2023 06:30:00	32.35
09/09/2023 06:35:00	32.35
09/09/2023 06:40:00	32.35
09/09/2023 06:45:00	32.35
09/09/2023 06:50:00	32.35
09/09/2023 06:55:00	32.35
09/09/2023 07:00:00	32.35
09/09/2023 07:05:00	32.35
09/09/2023 07:10:00	32.35
09/09/2023 07:15:00	32.35
09/09/2023 07:20:00	32.35
09/09/2023 07:25:00	32.35
09/09/2023 07:30:00	32.35
09/09/2023 07:35:00	32.35
09/09/2023 07:40:00	32.32
09/09/2023 07:45:00	32.35
09/09/2023 07:50:00	32.35
09/09/2023 07:55:00	32.35
09/09/2023 08:00:00	32.35
09/09/2023 08:05:00	32.35
09/09/2023 08:10:00	32.35
09/09/2023 08:15:00	32.35

River Water Level Data
Neponset River, Hyde Park, MA
March 30 - October 6, 2023

Date & Time (UTC)	Water Level (NAVD88, ft)
09/09/2023 08:20:00	32.35
09/09/2023 08:25:00	32.35
09/09/2023 08:30:00	32.35
09/09/2023 08:35:00	32.35
09/09/2023 08:40:00	32.35
09/09/2023 08:45:00	32.35
09/09/2023 08:50:00	32.35
09/09/2023 08:55:00	32.32
09/09/2023 09:00:00	32.35
09/09/2023 09:05:00	32.35
09/09/2023 09:10:00	32.35
09/09/2023 09:15:00	32.32
09/09/2023 09:20:00	32.35
09/09/2023 09:25:00	32.32
09/09/2023 09:30:00	32.32
09/09/2023 09:35:00	32.32
09/09/2023 09:40:00	32.35
09/09/2023 09:45:00	32.35
09/09/2023 09:50:00	32.32
09/09/2023 09:55:00	32.32
09/09/2023 10:00:00	32.35
09/09/2023 10:05:00	32.32
09/09/2023 10:10:00	32.32
09/09/2023 10:15:00	32.35
09/09/2023 10:20:00	32.32
09/09/2023 10:25:00	32.32
09/09/2023 10:30:00	32.32
09/09/2023 10:35:00	32.32
09/09/2023 10:40:00	32.32
09/09/2023 10:45:00	32.32
09/09/2023 10:50:00	32.35
09/09/2023 10:55:00	32.35
09/09/2023 11:00:00	32.32
09/09/2023 11:05:00	32.32
09/09/2023 11:10:00	32.32
09/09/2023 11:15:00	32.32
09/09/2023 11:20:00	32.32
09/09/2023 11:25:00	32.32
09/09/2023 11:30:00	32.32
09/09/2023 11:35:00	32.32
09/09/2023 11:40:00	32.32

River Water Level Data
Neponset River, Hyde Park, MA
March 30 - October 6, 2023

Date & Time (UTC)	Water Level (NAVD88, ft)
09/09/2023 11:45:00	32.32
09/09/2023 11:50:00	32.32
09/09/2023 11:55:00	32.32
09/09/2023 12:00:00	32.32
09/09/2023 12:05:00	32.32
09/09/2023 12:10:00	32.32
09/09/2023 12:15:00	32.32
09/09/2023 12:20:00	32.32
09/09/2023 12:25:00	32.32
09/09/2023 12:30:00	32.32
09/09/2023 12:35:00	32.32
09/09/2023 12:40:00	32.35
09/09/2023 12:45:00	32.35
09/09/2023 12:50:00	32.35
09/09/2023 12:55:00	32.35
09/09/2023 13:00:00	32.35
09/09/2023 13:05:00	32.35
09/09/2023 13:10:00	32.32
09/09/2023 13:15:00	32.32
09/09/2023 13:20:00	32.35
09/09/2023 13:25:00	32.35
09/09/2023 13:30:00	32.32
09/09/2023 13:35:00	32.32
09/09/2023 13:40:00	32.32
09/09/2023 13:45:00	32.35
09/09/2023 13:50:00	32.35
09/09/2023 13:55:00	32.32
09/09/2023 14:00:00	32.32
09/09/2023 14:05:00	32.32
09/09/2023 14:10:00	32.35
09/09/2023 14:15:00	32.32
09/09/2023 14:20:00	32.32
09/09/2023 14:25:00	32.32
09/09/2023 14:30:00	32.35
09/09/2023 14:35:00	32.32
09/09/2023 14:40:00	32.32
09/09/2023 14:45:00	32.32
09/09/2023 14:50:00	32.32
09/09/2023 14:55:00	32.32
09/09/2023 15:00:00	32.32
09/09/2023 15:05:00	32.32

River Water Level Data
Neponset River, Hyde Park, MA
March 30 - October 6, 2023

Date & Time (UTC)	Water Level (NAVD88, ft)
09/09/2023 15:10:00	32.32
09/09/2023 15:15:00	32.32
09/09/2023 15:20:00	32.32
09/09/2023 15:25:00	32.32
09/09/2023 15:30:00	32.32
09/09/2023 15:35:00	32.32
09/09/2023 15:40:00	32.32
09/09/2023 15:45:00	32.32
09/09/2023 15:50:00	32.32
09/09/2023 15:55:00	32.32
09/09/2023 16:00:00	32.32
09/09/2023 16:05:00	32.32
09/09/2023 16:10:00	32.32
09/09/2023 16:15:00	32.32
09/09/2023 16:20:00	32.32
09/09/2023 16:25:00	32.32
09/09/2023 16:30:00	32.32
09/09/2023 16:35:00	32.32
09/09/2023 16:40:00	32.32
09/09/2023 16:45:00	32.32
09/09/2023 16:50:00	32.32
09/09/2023 16:55:00	32.32
09/09/2023 17:00:00	32.32
09/09/2023 17:05:00	32.32
09/09/2023 17:10:00	32.32
09/09/2023 17:15:00	32.32
09/09/2023 17:20:00	32.32
09/09/2023 17:25:00	32.32
09/09/2023 17:30:00	32.32
09/09/2023 17:35:00	32.32
09/09/2023 17:40:00	32.32
09/09/2023 17:45:00	32.32
09/09/2023 17:50:00	32.32
09/09/2023 17:55:00	32.32
09/09/2023 18:00:00	32.32
09/09/2023 18:05:00	32.32
09/09/2023 18:10:00	32.32
09/09/2023 18:15:00	32.32
09/09/2023 18:20:00	32.32
09/09/2023 18:25:00	32.32
09/09/2023 18:30:00	32.32

River Water Level Data
Neponset River, Hyde Park, MA
March 30 - October 6, 2023

Date & Time (UTC)	Water Level (NAVD88, ft)
09/09/2023 18:35:00	32.32
09/09/2023 18:40:00	32.32
09/09/2023 18:45:00	32.32
09/09/2023 18:50:00	32.32
09/09/2023 18:55:00	32.32
09/09/2023 19:00:00	32.32
09/09/2023 19:05:00	32.32
09/09/2023 19:10:00	32.32
09/09/2023 19:15:00	32.32
09/09/2023 19:20:00	32.32
09/09/2023 19:25:00	32.32
09/09/2023 19:30:00	32.32
09/09/2023 19:35:00	32.32
09/09/2023 19:40:00	32.32
09/09/2023 19:45:00	32.32
09/09/2023 19:50:00	32.32
09/09/2023 19:55:00	32.32
09/09/2023 20:00:00	32.35
09/09/2023 20:05:00	32.37
09/09/2023 20:10:00	32.46
09/09/2023 20:15:00	32.49
09/09/2023 20:20:00	32.51
09/09/2023 20:25:00	32.53
09/09/2023 20:30:00	32.60
09/09/2023 20:35:00	32.62
09/09/2023 20:40:00	32.62
09/09/2023 20:45:00	32.60
09/09/2023 20:50:00	32.60
09/09/2023 20:55:00	32.58
09/09/2023 21:00:00	32.58
09/09/2023 21:05:00	32.55
09/09/2023 21:10:00	32.55
09/09/2023 21:15:00	32.53
09/09/2023 21:20:00	32.53
09/09/2023 21:25:00	32.53
09/09/2023 21:30:00	32.51
09/09/2023 21:35:00	32.51
09/09/2023 21:40:00	32.51
09/09/2023 21:45:00	32.51
09/09/2023 21:50:00	32.51
09/09/2023 21:55:00	32.51

River Water Level Data
Neponset River, Hyde Park, MA
March 30 - October 6, 2023

Date & Time (UTC)	Water Level (NAVD88, ft)
09/09/2023 22:00:00	32.49
09/09/2023 22:05:00	32.49
09/09/2023 22:10:00	32.49
09/09/2023 22:15:00	32.49
09/09/2023 22:20:00	32.49
09/09/2023 22:25:00	32.49
09/09/2023 22:30:00	32.49
09/09/2023 22:35:00	32.49
09/09/2023 22:40:00	32.49
09/09/2023 22:45:00	32.49
09/09/2023 22:50:00	32.49
09/09/2023 22:55:00	32.49
09/09/2023 23:00:00	32.49
09/09/2023 23:05:00	32.49
09/09/2023 23:10:00	32.49
09/09/2023 23:15:00	32.49
09/09/2023 23:20:00	32.46
09/09/2023 23:25:00	32.49
09/09/2023 23:30:00	32.49
09/09/2023 23:35:00	32.49
09/09/2023 23:40:00	32.49
09/09/2023 23:45:00	32.46
09/09/2023 23:50:00	32.49
09/09/2023 23:55:00	32.46
09/10/2023 00:00:00	32.46
09/10/2023 00:05:00	32.49
09/10/2023 00:10:00	32.46
09/10/2023 00:15:00	32.46
09/10/2023 00:20:00	32.49
09/10/2023 00:25:00	32.46
09/10/2023 00:30:00	32.49
09/10/2023 00:35:00	32.46
09/10/2023 00:40:00	32.49
09/10/2023 00:45:00	32.49
09/10/2023 00:50:00	32.46
09/10/2023 00:55:00	32.49
09/10/2023 01:00:00	32.46
09/10/2023 01:05:00	32.49
09/10/2023 01:10:00	32.49
09/10/2023 01:15:00	32.49
09/10/2023 01:20:00	32.49

River Water Level Data
Neponset River, Hyde Park, MA
March 30 - October 6, 2023

Date & Time (UTC)	Water Level (NAVD88, ft)
09/10/2023 01:25:00	32.49
09/10/2023 01:30:00	32.49
09/10/2023 01:35:00	32.49
09/10/2023 01:40:00	32.49
09/10/2023 01:45:00	32.49
09/10/2023 01:50:00	32.49
09/10/2023 01:55:00	32.49
09/10/2023 02:00:00	32.49
09/10/2023 02:05:00	32.49
09/10/2023 02:10:00	32.49
09/10/2023 02:15:00	32.49
09/10/2023 02:20:00	32.49
09/10/2023 02:25:00	32.49
09/10/2023 02:30:00	32.49
09/10/2023 02:35:00	32.49
09/10/2023 02:40:00	32.49
09/10/2023 02:45:00	32.49
09/10/2023 02:50:00	32.49
09/10/2023 02:55:00	32.49
09/10/2023 03:00:00	32.49
09/10/2023 03:05:00	32.49
09/10/2023 03:10:00	32.48
09/10/2023 03:15:00	32.48
09/10/2023 03:20:00	32.51
09/10/2023 03:25:00	32.51
09/10/2023 03:30:00	32.48
09/10/2023 03:35:00	32.51
09/10/2023 03:40:00	32.51
09/10/2023 03:45:00	32.51
09/10/2023 03:50:00	32.51
09/10/2023 03:55:00	32.51
09/10/2023 04:00:00	32.51
09/10/2023 04:05:00	32.51
09/10/2023 04:10:00	32.51
09/10/2023 04:15:00	32.51
09/10/2023 04:20:00	32.51
09/10/2023 04:25:00	32.51
09/10/2023 04:30:00	32.51
09/10/2023 04:35:00	32.51
09/10/2023 04:40:00	32.51
09/10/2023 04:45:00	32.51

River Water Level Data
Neponset River, Hyde Park, MA
March 30 - October 6, 2023

Date & Time (UTC)	Water Level (NAVD88, ft)
09/10/2023 04:50:00	32.51
09/10/2023 04:55:00	32.51
09/10/2023 05:00:00	32.51
09/10/2023 05:05:00	32.51
09/10/2023 05:10:00	32.51
09/10/2023 05:15:00	32.51
09/10/2023 05:20:00	32.51
09/10/2023 05:25:00	32.51
09/10/2023 05:30:00	32.51
09/10/2023 05:35:00	32.51
09/10/2023 05:40:00	32.51
09/10/2023 05:45:00	32.51
09/10/2023 05:50:00	32.51
09/10/2023 05:55:00	32.51
09/10/2023 06:00:00	32.51
09/10/2023 06:05:00	32.51
09/10/2023 06:10:00	32.51
09/10/2023 06:15:00	32.53
09/10/2023 06:20:00	32.51
09/10/2023 06:25:00	32.53
09/10/2023 06:30:00	32.53
09/10/2023 06:35:00	32.53
09/10/2023 06:40:00	32.53
09/10/2023 06:45:00	32.53
09/10/2023 06:50:00	32.53
09/10/2023 06:55:00	32.53
09/10/2023 07:00:00	32.53
09/10/2023 07:05:00	32.53
09/10/2023 07:10:00	32.53
09/10/2023 07:15:00	32.53
09/10/2023 07:20:00	32.53
09/10/2023 07:25:00	32.53
09/10/2023 07:30:00	32.53
09/10/2023 07:35:00	32.53
09/10/2023 07:40:00	32.53
09/10/2023 07:45:00	32.53
09/10/2023 07:50:00	32.53
09/10/2023 07:55:00	32.53
09/10/2023 08:00:00	32.53
09/10/2023 08:05:00	32.53
09/10/2023 08:10:00	32.53

River Water Level Data
Neponset River, Hyde Park, MA
March 30 - October 6, 2023

Date & Time (UTC)	Water Level (NAVD88, ft)
09/10/2023 08:15:00	32.53
09/10/2023 08:20:00	32.53
09/10/2023 08:25:00	32.53
09/10/2023 08:30:00	32.55
09/10/2023 08:35:00	32.53
09/10/2023 08:40:00	32.55
09/10/2023 08:45:00	32.53
09/10/2023 08:50:00	32.53
09/10/2023 08:55:00	32.55
09/10/2023 09:00:00	32.53
09/10/2023 09:05:00	32.55
09/10/2023 09:10:00	32.55
09/10/2023 09:15:00	32.55
09/10/2023 09:20:00	32.55
09/10/2023 09:25:00	32.55
09/10/2023 09:30:00	32.55
09/10/2023 09:35:00	32.55
09/10/2023 09:40:00	32.55
09/10/2023 09:45:00	32.55
09/10/2023 09:50:00	32.55
09/10/2023 09:55:00	32.55
09/10/2023 10:00:00	32.55
09/10/2023 10:05:00	32.55
09/10/2023 10:10:00	32.55
09/10/2023 10:15:00	32.55
09/10/2023 10:20:00	32.55
09/10/2023 10:25:00	32.55
09/10/2023 10:30:00	32.55
09/10/2023 10:35:00	32.55
09/10/2023 10:40:00	32.55
09/10/2023 10:45:00	32.55
09/10/2023 10:50:00	32.55
09/10/2023 10:55:00	32.55
09/10/2023 11:00:00	32.55
09/10/2023 11:05:00	32.55
09/10/2023 11:10:00	32.55
09/10/2023 11:15:00	32.55
09/10/2023 11:20:00	32.55
09/10/2023 11:25:00	32.55
09/10/2023 11:30:00	32.55
09/10/2023 11:35:00	32.55

River Water Level Data
Neponset River, Hyde Park, MA
March 30 - October 6, 2023

Date & Time (UTC)	Water Level (NAVD88, ft)
09/10/2023 11:40:00	32.55
09/10/2023 11:45:00	32.55
09/10/2023 11:50:00	32.55
09/10/2023 11:55:00	32.55
09/10/2023 12:00:00	32.55
09/10/2023 12:05:00	32.55
09/10/2023 12:10:00	32.55
09/10/2023 12:15:00	32.55
09/10/2023 12:20:00	32.55
09/10/2023 12:25:00	32.55
09/10/2023 12:30:00	32.55
09/10/2023 12:35:00	32.55
09/10/2023 12:40:00	32.55
09/10/2023 12:45:00	32.55
09/10/2023 12:50:00	32.55
09/10/2023 12:55:00	32.55
09/10/2023 13:00:00	32.55
09/10/2023 13:05:00	32.55
09/10/2023 13:10:00	32.55
09/10/2023 13:15:00	32.55
09/10/2023 13:20:00	32.55
09/10/2023 13:25:00	32.58
09/10/2023 13:30:00	32.58
09/10/2023 13:35:00	32.55
09/10/2023 13:40:00	32.55
09/10/2023 13:45:00	32.58
09/10/2023 13:50:00	32.55
09/10/2023 13:55:00	32.55
09/10/2023 14:00:00	32.58
09/10/2023 14:05:00	32.58
09/10/2023 14:10:00	32.55
09/10/2023 14:15:00	32.58
09/10/2023 14:20:00	32.58
09/10/2023 14:25:00	32.58
09/10/2023 14:30:00	32.58
09/10/2023 14:35:00	32.55
09/10/2023 14:40:00	32.58
09/10/2023 14:45:00	32.58
09/10/2023 14:50:00	32.58
09/10/2023 14:55:00	32.58
09/10/2023 15:00:00	32.58

River Water Level Data
Neponset River, Hyde Park, MA
March 30 - October 6, 2023

Date & Time (UTC)	Water Level (NAVD88, ft)
09/10/2023 15:05:00	32.58
09/10/2023 15:10:00	32.58
09/10/2023 15:15:00	32.58
09/10/2023 15:20:00	32.58
09/10/2023 15:25:00	32.58
09/10/2023 15:30:00	32.58
09/10/2023 15:35:00	32.55
09/10/2023 15:40:00	32.58
09/10/2023 15:45:00	32.58
09/10/2023 15:50:00	32.55
09/10/2023 15:55:00	32.55
09/10/2023 16:00:00	32.55
09/10/2023 16:05:00	32.58
09/10/2023 16:10:00	32.58
09/10/2023 16:15:00	32.55
09/10/2023 16:20:00	32.58
09/10/2023 16:25:00	32.55
09/10/2023 16:30:00	32.60
09/10/2023 16:35:00	32.67
09/10/2023 16:40:00	32.67
09/10/2023 16:45:00	32.67
09/10/2023 16:50:00	32.67
09/10/2023 16:55:00	32.65
09/10/2023 17:00:00	32.65
09/10/2023 17:05:00	32.65
09/10/2023 17:10:00	32.65
09/10/2023 17:15:00	32.62
09/10/2023 17:20:00	32.62
09/10/2023 17:25:00	32.62
09/10/2023 17:30:00	32.62
09/10/2023 17:35:00	32.62
09/10/2023 17:40:00	32.62
09/10/2023 17:45:00	32.62
09/10/2023 17:50:00	32.62
09/10/2023 17:55:00	32.62
09/10/2023 18:00:00	32.62
09/10/2023 18:05:00	32.62
09/10/2023 18:10:00	32.62
09/10/2023 18:15:00	32.62
09/10/2023 18:20:00	32.62
09/10/2023 18:25:00	32.65

River Water Level Data
Neponset River, Hyde Park, MA
March 30 - October 6, 2023

Date & Time (UTC)	Water Level (NAVD88, ft)
09/10/2023 18:30:00	32.65
09/10/2023 18:35:00	32.67
09/10/2023 18:40:00	32.67
09/10/2023 18:45:00	32.67
09/10/2023 18:50:00	32.69
09/10/2023 18:55:00	32.69
09/10/2023 19:00:00	32.69
09/10/2023 19:05:00	32.69
09/10/2023 19:10:00	32.69
09/10/2023 19:15:00	32.69
09/10/2023 19:20:00	32.72
09/10/2023 19:25:00	32.72
09/10/2023 19:30:00	32.72
09/10/2023 19:35:00	32.72
09/10/2023 19:40:00	32.72
09/10/2023 19:45:00	32.72
09/10/2023 19:50:00	32.72
09/10/2023 19:55:00	32.69
09/10/2023 20:00:00	32.69
09/10/2023 20:05:00	32.69
09/10/2023 20:10:00	32.69
09/10/2023 20:15:00	32.72
09/10/2023 20:20:00	32.69
09/10/2023 20:25:00	32.69
09/10/2023 20:30:00	32.69
09/10/2023 20:35:00	32.69
09/10/2023 20:40:00	32.69
09/10/2023 20:45:00	32.69
09/10/2023 20:50:00	32.69
09/10/2023 20:55:00	32.69
09/10/2023 21:00:00	32.69
09/10/2023 21:05:00	32.69
09/10/2023 21:10:00	32.69
09/10/2023 21:15:00	32.69
09/10/2023 21:20:00	32.69
09/10/2023 21:25:00	32.69
09/10/2023 21:30:00	32.69
09/10/2023 21:35:00	32.69
09/10/2023 21:40:00	32.69
09/10/2023 21:45:00	32.72
09/10/2023 21:50:00	32.69

River Water Level Data
Neponset River, Hyde Park, MA
March 30 - October 6, 2023

Date & Time (UTC)	Water Level (NAVD88, ft)
09/10/2023 21:55:00	32.69
09/10/2023 22:00:00	32.69
09/10/2023 22:05:00	32.69
09/10/2023 22:10:00	32.69
09/10/2023 22:15:00	32.69
09/10/2023 22:20:00	32.69
09/10/2023 22:25:00	32.69
09/10/2023 22:30:00	32.69
09/10/2023 22:35:00	32.69
09/10/2023 22:40:00	32.69
09/10/2023 22:45:00	32.69
09/10/2023 22:50:00	32.69
09/10/2023 22:55:00	32.69
09/10/2023 23:00:00	32.69
09/10/2023 23:05:00	32.69
09/10/2023 23:10:00	32.69
09/10/2023 23:15:00	32.69
09/10/2023 23:20:00	32.69
09/10/2023 23:25:00	32.69
09/10/2023 23:30:00	32.69
09/10/2023 23:35:00	32.69
09/10/2023 23:40:00	32.69
09/10/2023 23:45:00	32.69
09/10/2023 23:50:00	32.69
09/10/2023 23:55:00	32.69
09/11/2023 00:00:00	32.69
09/11/2023 00:05:00	32.69
09/11/2023 00:10:00	32.69
09/11/2023 00:15:00	32.69
09/11/2023 00:20:00	32.69
09/11/2023 00:25:00	32.69
09/11/2023 00:30:00	32.69
09/11/2023 00:35:00	32.69
09/11/2023 00:40:00	32.69
09/11/2023 00:45:00	32.69
09/11/2023 00:50:00	32.69
09/11/2023 00:55:00	32.69
09/11/2023 01:00:00	32.69
09/11/2023 01:05:00	32.69
09/11/2023 01:10:00	32.69
09/11/2023 01:15:00	32.69

River Water Level Data
Neponset River, Hyde Park, MA
March 30 - October 6, 2023

Date & Time (UTC)	Water Level (NAVD88, ft)
09/11/2023 01:20:00	32.69
09/11/2023 01:25:00	32.69
09/11/2023 01:30:00	32.69
09/11/2023 01:35:00	32.69
09/11/2023 01:40:00	32.69
09/11/2023 01:45:00	32.69
09/11/2023 01:50:00	32.69
09/11/2023 01:55:00	32.69
09/11/2023 02:00:00	32.69
09/11/2023 02:05:00	32.69
09/11/2023 02:10:00	32.69
09/11/2023 02:15:00	32.69
09/11/2023 02:20:00	32.69
09/11/2023 02:25:00	32.69
09/11/2023 02:30:00	32.69
09/11/2023 02:35:00	32.69
09/11/2023 02:40:00	32.69
09/11/2023 02:45:00	32.69
09/11/2023 02:50:00	32.69
09/11/2023 02:55:00	32.69
09/11/2023 03:00:00	32.69
09/11/2023 03:05:00	32.69
09/11/2023 03:10:00	32.69
09/11/2023 03:15:00	32.69
09/11/2023 03:20:00	32.69
09/11/2023 03:25:00	32.69
09/11/2023 03:30:00	32.69
09/11/2023 03:35:00	32.69
09/11/2023 03:40:00	32.69
09/11/2023 03:45:00	32.69
09/11/2023 03:50:00	32.69
09/11/2023 03:55:00	32.69
09/11/2023 04:00:00	32.69
09/11/2023 04:05:00	32.69
09/11/2023 04:10:00	32.69
09/11/2023 04:15:00	32.69
09/11/2023 04:20:00	32.69
09/11/2023 04:25:00	32.69
09/11/2023 04:30:00	32.69
09/11/2023 04:35:00	32.69
09/11/2023 04:40:00	32.69

River Water Level Data
Neponset River, Hyde Park, MA
March 30 - October 6, 2023

Date & Time (UTC)	Water Level (NAVD88, ft)
09/11/2023 04:45:00	32.69
09/11/2023 04:50:00	32.69
09/11/2023 04:55:00	32.69
09/11/2023 05:00:00	32.69
09/11/2023 05:05:00	32.69
09/11/2023 05:10:00	32.69
09/11/2023 05:15:00	32.69
09/11/2023 05:20:00	32.69
09/11/2023 05:25:00	32.69
09/11/2023 05:30:00	32.69
09/11/2023 05:35:00	32.69
09/11/2023 05:40:00	32.69
09/11/2023 05:45:00	32.69
09/11/2023 05:50:00	32.69
09/11/2023 05:55:00	32.69
09/11/2023 06:00:00	32.69
09/11/2023 06:05:00	32.69
09/11/2023 06:10:00	32.69
09/11/2023 06:15:00	32.69
09/11/2023 06:20:00	32.69
09/11/2023 06:25:00	32.69
09/11/2023 06:30:00	32.69
09/11/2023 06:35:00	32.69
09/11/2023 06:40:00	32.69
09/11/2023 06:45:00	32.69
09/11/2023 06:50:00	32.69
09/11/2023 06:55:00	32.69
09/11/2023 07:00:00	32.69
09/11/2023 07:05:00	32.69
09/11/2023 07:10:00	32.69
09/11/2023 07:15:00	32.69
09/11/2023 07:20:00	32.69
09/11/2023 07:25:00	32.69
09/11/2023 07:30:00	32.69
09/11/2023 07:35:00	32.69
09/11/2023 07:40:00	32.69
09/11/2023 07:45:00	32.69
09/11/2023 07:50:00	32.69
09/11/2023 07:55:00	32.69
09/11/2023 08:00:00	32.69
09/11/2023 08:05:00	32.69

River Water Level Data
Neponset River, Hyde Park, MA
March 30 - October 6, 2023

Date & Time (UTC)	Water Level (NAVD88, ft)
09/11/2023 08:10:00	32.69
09/11/2023 08:15:00	32.69
09/11/2023 08:20:00	32.69
09/11/2023 08:25:00	32.69
09/11/2023 08:30:00	32.69
09/11/2023 08:35:00	32.69
09/11/2023 08:40:00	32.67
09/11/2023 08:45:00	32.69
09/11/2023 08:50:00	32.69
09/11/2023 08:55:00	32.69
09/11/2023 09:00:00	32.69
09/11/2023 09:05:00	32.69
09/11/2023 09:10:00	32.69
09/11/2023 09:15:00	32.67
09/11/2023 09:20:00	32.69
09/11/2023 09:25:00	32.69
09/11/2023 09:30:00	32.69
09/11/2023 09:35:00	32.69
09/11/2023 09:40:00	32.69
09/11/2023 09:45:00	32.69
09/11/2023 09:50:00	32.69
09/11/2023 09:55:00	32.69
09/11/2023 10:00:00	32.69
09/11/2023 10:05:00	32.67
09/11/2023 10:10:00	32.69
09/11/2023 10:15:00	32.69
09/11/2023 10:20:00	32.69
09/11/2023 10:25:00	32.69
09/11/2023 10:30:00	32.69
09/11/2023 10:35:00	32.69
09/11/2023 10:40:00	32.67
09/11/2023 10:45:00	32.69
09/11/2023 10:50:00	32.69
09/11/2023 10:55:00	32.69
09/11/2023 11:00:00	32.69
09/11/2023 11:05:00	32.67
09/11/2023 11:10:00	32.69
09/11/2023 11:15:00	32.69
09/11/2023 11:20:00	32.67
09/11/2023 11:25:00	32.67
09/11/2023 11:30:00	32.67

River Water Level Data
Neponset River, Hyde Park, MA
March 30 - October 6, 2023

Date & Time (UTC)	Water Level (NAVD88, ft)
09/11/2023 11:35:00	32.67
09/11/2023 11:40:00	32.67
09/11/2023 11:45:00	32.69
09/11/2023 11:50:00	32.67
09/11/2023 11:55:00	32.67
09/11/2023 12:00:00	32.69
09/11/2023 12:05:00	32.69
09/11/2023 12:10:00	32.69
09/11/2023 12:15:00	32.69
09/11/2023 12:20:00	32.67
09/11/2023 12:25:00	32.69
09/11/2023 12:30:00	32.69
09/11/2023 12:35:00	32.69
09/11/2023 12:40:00	32.69
09/11/2023 12:45:00	32.69
09/11/2023 12:50:00	32.67
09/11/2023 12:55:00	32.69
09/11/2023 13:00:00	32.67
09/11/2023 13:05:00	32.69
09/11/2023 13:10:00	32.67
09/11/2023 13:15:00	32.67
09/11/2023 13:20:00	32.67
09/11/2023 13:25:00	32.67
09/11/2023 13:30:00	32.69
09/11/2023 13:35:00	32.67
09/11/2023 13:40:00	32.67
09/11/2023 13:45:00	32.69
09/11/2023 13:50:00	32.67
09/11/2023 13:55:00	32.67
09/11/2023 14:00:00	32.67
09/11/2023 14:05:00	32.67
09/11/2023 14:10:00	32.67
09/11/2023 14:15:00	32.67
09/11/2023 14:20:00	32.67
09/11/2023 14:25:00	32.67
09/11/2023 14:30:00	32.67
09/11/2023 14:35:00	32.67
09/11/2023 14:40:00	32.67
09/11/2023 14:45:00	32.67
09/11/2023 14:50:00	32.67
09/11/2023 14:55:00	32.67

River Water Level Data
Neponset River, Hyde Park, MA
March 30 - October 6, 2023

Date & Time (UTC)	Water Level (NAVD88, ft)
09/11/2023 15:00:00	32.67
09/11/2023 15:05:00	32.67
09/11/2023 15:10:00	32.67
09/11/2023 15:15:00	32.67
09/11/2023 15:20:00	32.67
09/11/2023 15:25:00	32.67
09/11/2023 15:30:00	32.67
09/11/2023 15:35:00	32.67
09/11/2023 15:40:00	32.67
09/11/2023 15:45:00	32.67
09/11/2023 15:50:00	32.67
09/11/2023 15:55:00	32.67
09/11/2023 16:00:00	32.67
09/11/2023 16:05:00	32.67
09/11/2023 16:10:00	32.67
09/11/2023 16:15:00	32.67
09/11/2023 16:20:00	32.67
09/11/2023 16:25:00	32.67
09/11/2023 16:30:00	32.67
09/11/2023 16:35:00	32.67
09/11/2023 16:40:00	32.67
09/11/2023 16:45:00	32.67
09/11/2023 16:50:00	32.67
09/11/2023 16:55:00	32.67
09/11/2023 17:00:00	32.67
09/11/2023 17:05:00	32.67
09/11/2023 17:10:00	32.67
09/11/2023 17:15:00	32.67
09/11/2023 17:20:00	32.67
09/11/2023 17:25:00	32.67
09/11/2023 17:30:00	32.67
09/11/2023 17:35:00	32.67
09/11/2023 17:40:00	32.67
09/11/2023 17:45:00	32.67
09/11/2023 17:50:00	32.67
09/11/2023 17:55:00	32.67
09/11/2023 18:00:00	32.67
09/11/2023 18:05:00	32.67
09/11/2023 18:10:00	32.67
09/11/2023 18:15:00	32.67
09/11/2023 18:20:00	32.67

River Water Level Data
Neponset River, Hyde Park, MA
March 30 - October 6, 2023

Date & Time (UTC)	Water Level (NAVD88, ft)
09/11/2023 18:25:00	32.67
09/11/2023 18:30:00	32.67
09/11/2023 18:35:00	32.67
09/11/2023 18:40:00	32.67
09/11/2023 18:45:00	32.67
09/11/2023 18:50:00	32.67
09/11/2023 18:55:00	32.67
09/11/2023 19:00:00	32.67
09/11/2023 19:05:00	32.67
09/11/2023 19:10:00	32.67
09/11/2023 19:15:00	32.67
09/11/2023 19:20:00	32.67
09/11/2023 19:25:00	32.67
09/11/2023 19:30:00	32.67
09/11/2023 19:35:00	32.67
09/11/2023 19:40:00	32.67
09/11/2023 19:45:00	32.67
09/11/2023 19:50:00	32.67
09/11/2023 19:55:00	32.67
09/11/2023 20:00:00	32.67
09/11/2023 20:05:00	32.67
09/11/2023 20:10:00	32.67
09/11/2023 20:15:00	32.67
09/11/2023 20:20:00	32.67
09/11/2023 20:25:00	32.67
09/11/2023 20:30:00	32.67
09/11/2023 20:35:00	32.67
09/11/2023 20:40:00	32.67
09/11/2023 20:45:00	32.67
09/11/2023 20:50:00	32.67
09/11/2023 20:55:00	32.67
09/11/2023 21:00:00	32.67
09/11/2023 21:05:00	32.67
09/11/2023 21:10:00	32.67
09/11/2023 21:15:00	32.67
09/11/2023 21:20:00	32.67
09/11/2023 21:25:00	32.67
09/11/2023 21:30:00	32.67
09/11/2023 21:35:00	32.67
09/11/2023 21:40:00	32.67
09/11/2023 21:45:00	32.67

River Water Level Data
Neponset River, Hyde Park, MA
March 30 - October 6, 2023

Date & Time (UTC)	Water Level (NAVD88, ft)
09/11/2023 21:50:00	32.67
09/11/2023 21:55:00	32.67
09/11/2023 22:00:00	32.67
09/11/2023 22:05:00	32.67
09/11/2023 22:10:00	32.67
09/11/2023 22:15:00	32.67
09/11/2023 22:20:00	32.67
09/11/2023 22:25:00	32.69
09/11/2023 22:30:00	32.67
09/11/2023 22:35:00	32.69
09/11/2023 22:40:00	32.69
09/11/2023 22:45:00	32.69
09/11/2023 22:50:00	32.69
09/11/2023 22:55:00	32.67
09/11/2023 23:00:00	32.69
09/11/2023 23:05:00	32.69
09/11/2023 23:10:00	32.69
09/11/2023 23:15:00	32.69
09/11/2023 23:20:00	32.69
09/11/2023 23:25:00	32.69
09/11/2023 23:30:00	32.72
09/11/2023 23:35:00	32.72
09/11/2023 23:40:00	32.72
09/11/2023 23:45:00	32.72
09/11/2023 23:50:00	32.72
09/11/2023 23:55:00	32.72
09/12/2023 00:00:00	32.72
09/12/2023 00:05:00	32.74
09/12/2023 00:10:00	32.74
09/12/2023 00:15:00	32.74
09/12/2023 00:20:00	32.74
09/12/2023 00:25:00	32.74
09/12/2023 00:30:00	32.76
09/12/2023 00:35:00	32.76
09/12/2023 00:40:00	32.76
09/12/2023 00:45:00	32.76
09/12/2023 00:50:00	32.76
09/12/2023 00:55:00	32.76
09/12/2023 01:00:00	32.76
09/12/2023 01:05:00	32.76
09/12/2023 01:10:00	32.76

River Water Level Data
Neponset River, Hyde Park, MA
March 30 - October 6, 2023

Date & Time (UTC)	Water Level (NAVD88, ft)
09/12/2023 01:15:00	32.76
09/12/2023 01:20:00	32.76
09/12/2023 01:25:00	32.76
09/12/2023 01:30:00	32.76
09/12/2023 01:35:00	32.76
09/12/2023 01:40:00	32.76
09/12/2023 01:45:00	32.76
09/12/2023 01:50:00	32.76
09/12/2023 01:55:00	32.76
09/12/2023 02:00:00	32.76
09/12/2023 02:05:00	32.76
09/12/2023 02:10:00	32.76
09/12/2023 02:15:00	32.76
09/12/2023 02:20:00	32.76
09/12/2023 02:25:00	32.76
09/12/2023 02:30:00	32.76
09/12/2023 02:35:00	32.76
09/12/2023 02:40:00	32.74
09/12/2023 02:45:00	32.76
09/12/2023 02:50:00	32.74
09/12/2023 02:55:00	32.76
09/12/2023 03:00:00	32.74
09/12/2023 03:05:00	32.74
09/12/2023 03:10:00	32.74
09/12/2023 03:15:00	32.74
09/12/2023 03:20:00	32.76
09/12/2023 03:25:00	32.76
09/12/2023 03:30:00	32.74
09/12/2023 03:35:00	32.76
09/12/2023 03:40:00	32.76
09/12/2023 03:45:00	32.76
09/12/2023 03:50:00	32.76
09/12/2023 03:55:00	32.76
09/12/2023 04:00:00	32.76
09/12/2023 04:05:00	32.76
09/12/2023 04:10:00	32.76
09/12/2023 04:15:00	32.76
09/12/2023 04:20:00	32.76
09/12/2023 04:25:00	32.76
09/12/2023 04:30:00	32.76
09/12/2023 04:35:00	32.76

River Water Level Data
Neponset River, Hyde Park, MA
March 30 - October 6, 2023

Date & Time (UTC)	Water Level (NAVD88, ft)
09/12/2023 04:40:00	32.76
09/12/2023 04:45:00	32.76
09/12/2023 04:50:00	32.76
09/12/2023 04:55:00	32.76
09/12/2023 05:00:00	32.76
09/12/2023 05:05:00	32.76
09/12/2023 05:10:00	32.76
09/12/2023 05:15:00	32.76
09/12/2023 05:20:00	32.76
09/12/2023 05:25:00	32.76
09/12/2023 05:30:00	32.76
09/12/2023 05:35:00	32.76
09/12/2023 05:40:00	32.76
09/12/2023 05:45:00	32.76
09/12/2023 05:50:00	32.76
09/12/2023 05:55:00	32.76
09/12/2023 06:00:00	32.76
09/12/2023 06:05:00	32.76
09/12/2023 06:10:00	32.76
09/12/2023 06:15:00	32.76
09/12/2023 06:20:00	32.76
09/12/2023 06:25:00	32.76
09/12/2023 06:30:00	32.76
09/12/2023 06:35:00	32.76
09/12/2023 06:40:00	32.76
09/12/2023 06:45:00	32.76
09/12/2023 06:50:00	32.76
09/12/2023 06:55:00	32.76
09/12/2023 07:00:00	32.76
09/12/2023 07:05:00	32.76
09/12/2023 07:10:00	32.78
09/12/2023 07:15:00	32.76
09/12/2023 07:20:00	32.78
09/12/2023 07:25:00	32.78
09/12/2023 07:30:00	32.78
09/12/2023 07:35:00	32.78
09/12/2023 07:40:00	32.76
09/12/2023 07:45:00	32.78
09/12/2023 07:50:00	32.76
09/12/2023 07:55:00	32.78
09/12/2023 08:00:00	32.76

River Water Level Data
Neponset River, Hyde Park, MA
March 30 - October 6, 2023

Date & Time (UTC)	Water Level (NAVD88, ft)
09/12/2023 08:05:00	32.78
09/12/2023 08:10:00	32.78
09/12/2023 08:15:00	32.78
09/12/2023 08:20:00	32.78
09/12/2023 08:25:00	32.78
09/12/2023 08:30:00	32.78
09/12/2023 08:35:00	32.78
09/12/2023 08:40:00	32.78
09/12/2023 08:45:00	32.78
09/12/2023 08:50:00	32.78
09/12/2023 08:55:00	32.78
09/12/2023 09:00:00	32.78
09/12/2023 09:05:00	32.78
09/12/2023 09:10:00	32.78
09/12/2023 09:15:00	32.78
09/12/2023 09:20:00	32.78
09/12/2023 09:25:00	32.78
09/12/2023 09:30:00	32.78
09/12/2023 09:35:00	32.78
09/12/2023 09:40:00	32.78
09/12/2023 09:45:00	32.78
09/12/2023 09:50:00	32.78
09/12/2023 09:55:00	32.78
09/12/2023 10:00:00	32.78
09/12/2023 10:05:00	32.78
09/12/2023 10:10:00	32.78
09/12/2023 10:15:00	32.78
09/12/2023 10:20:00	32.78
09/12/2023 10:25:00	32.78
09/12/2023 10:30:00	32.78
09/12/2023 10:35:00	32.78
09/12/2023 10:40:00	32.78
09/12/2023 10:45:00	32.78
09/12/2023 10:50:00	32.78
09/12/2023 10:55:00	32.78
09/12/2023 11:00:00	32.81
09/12/2023 11:05:00	32.81
09/12/2023 11:10:00	32.81
09/12/2023 11:15:00	32.78
09/12/2023 11:20:00	32.81
09/12/2023 11:25:00	32.81

River Water Level Data
Neponset River, Hyde Park, MA
March 30 - October 6, 2023

Date & Time (UTC)	Water Level (NAVD88, ft)
09/12/2023 11:30:00	32.81
09/12/2023 11:35:00	32.81
09/12/2023 11:40:00	32.81
09/12/2023 11:45:00	32.81
09/12/2023 11:50:00	32.81
09/12/2023 11:55:00	32.81
09/12/2023 12:00:00	32.81
09/12/2023 12:05:00	32.81
09/12/2023 12:10:00	32.81
09/12/2023 12:15:00	32.81
09/12/2023 12:20:00	32.81
09/12/2023 12:25:00	32.81
09/12/2023 12:30:00	32.81
09/12/2023 12:35:00	32.81
09/12/2023 12:40:00	32.81
09/12/2023 12:45:00	32.81
09/12/2023 12:50:00	32.81
09/12/2023 12:55:00	32.81
09/12/2023 13:00:00	32.81
09/12/2023 13:05:00	32.81
09/12/2023 13:10:00	32.81
09/12/2023 13:15:00	32.81
09/12/2023 13:20:00	32.81
09/12/2023 13:25:00	32.81
09/12/2023 13:30:00	32.81
09/12/2023 13:35:00	32.81
09/12/2023 13:40:00	32.81
09/12/2023 13:45:00	32.81
09/12/2023 13:50:00	32.81
09/12/2023 13:55:00	32.81
09/12/2023 14:00:00	32.81
09/12/2023 14:05:00	32.81
09/12/2023 14:10:00	32.81
09/12/2023 14:15:00	32.81
09/12/2023 14:20:00	32.81
09/12/2023 14:25:00	32.81
09/12/2023 14:30:00	32.81
09/12/2023 14:35:00	32.81
09/12/2023 14:40:00	32.81
09/12/2023 14:45:00	32.83
09/12/2023 14:50:00	32.81

River Water Level Data
Neponset River, Hyde Park, MA
March 30 - October 6, 2023

Date & Time (UTC)	Water Level (NAVD88, ft)
09/12/2023 14:55:00	32.81
09/12/2023 15:00:00	32.81
09/12/2023 15:05:00	32.81
09/12/2023 15:10:00	32.83
09/12/2023 15:15:00	32.81
09/12/2023 15:20:00	32.81
09/12/2023 15:25:00	32.83
09/12/2023 15:30:00	32.83
09/12/2023 15:35:00	32.83
09/12/2023 15:40:00	32.83
09/12/2023 15:45:00	32.83
09/12/2023 15:50:00	32.83
09/12/2023 15:55:00	32.83
09/12/2023 16:00:00	32.83
09/12/2023 16:05:00	32.83
09/12/2023 16:10:00	32.83
09/12/2023 16:15:00	32.83
09/12/2023 16:20:00	32.83
09/12/2023 16:25:00	32.83
09/12/2023 16:30:00	32.83
09/12/2023 16:35:00	32.83
09/12/2023 16:40:00	32.83
09/12/2023 16:45:00	32.83
09/12/2023 16:50:00	32.83
09/12/2023 16:55:00	32.83
09/12/2023 17:00:00	32.83
09/12/2023 17:05:00	32.83
09/12/2023 17:10:00	32.83
09/12/2023 17:15:00	32.83
09/12/2023 17:20:00	32.83
09/12/2023 17:25:00	32.83
09/12/2023 17:30:00	32.83
09/12/2023 17:35:00	32.83
09/12/2023 17:40:00	32.83
09/12/2023 17:45:00	32.83
09/12/2023 17:50:00	32.83
09/12/2023 17:55:00	32.83
09/12/2023 18:00:00	32.83
09/12/2023 18:05:00	32.83
09/12/2023 18:10:00	32.83
09/12/2023 18:15:00	32.83

River Water Level Data
Neponset River, Hyde Park, MA
March 30 - October 6, 2023

Date & Time (UTC)	Water Level (NAVD88, ft)
09/12/2023 18:20:00	32.83
09/12/2023 18:25:00	32.83
09/12/2023 18:30:00	32.83
09/12/2023 18:35:00	32.83
09/12/2023 18:40:00	32.83
09/12/2023 18:45:00	32.83
09/12/2023 18:50:00	32.83
09/12/2023 18:55:00	32.83
09/12/2023 19:00:00	32.83
09/12/2023 19:05:00	32.83
09/12/2023 19:10:00	32.83
09/12/2023 19:15:00	32.83
09/12/2023 19:20:00	32.83
09/12/2023 19:25:00	32.83
09/12/2023 19:30:00	32.83
09/12/2023 19:35:00	32.83
09/12/2023 19:40:00	32.83
09/12/2023 19:45:00	32.83
09/12/2023 19:50:00	32.83
09/12/2023 19:55:00	32.83
09/12/2023 20:00:00	32.83
09/12/2023 20:05:00	32.83
09/12/2023 20:10:00	32.83
09/12/2023 20:15:00	32.83
09/12/2023 20:20:00	32.83
09/12/2023 20:25:00	32.83
09/12/2023 20:30:00	32.83
09/12/2023 20:35:00	32.83
09/12/2023 20:40:00	32.83
09/12/2023 20:45:00	32.83
09/12/2023 20:50:00	32.83
09/12/2023 20:55:00	32.83
09/12/2023 21:00:00	32.83
09/12/2023 21:05:00	32.83
09/12/2023 21:10:00	32.81
09/12/2023 21:15:00	32.83
09/12/2023 21:20:00	32.83
09/12/2023 21:25:00	32.83
09/12/2023 21:30:00	32.83
09/12/2023 21:35:00	32.81
09/12/2023 21:40:00	32.83

River Water Level Data
Neponset River, Hyde Park, MA
March 30 - October 6, 2023

Date & Time (UTC)	Water Level (NAVD88, ft)
09/12/2023 21:45:00	32.83
09/12/2023 21:50:00	32.81
09/12/2023 21:55:00	32.81
09/12/2023 22:00:00	32.83
09/12/2023 22:05:00	32.81
09/12/2023 22:10:00	32.83
09/12/2023 22:15:00	32.83
09/12/2023 22:20:00	32.81
09/12/2023 22:25:00	32.81
09/12/2023 22:30:00	32.81
09/12/2023 22:35:00	32.81
09/12/2023 22:40:00	32.83
09/12/2023 22:45:00	32.81
09/12/2023 22:50:00	32.81
09/12/2023 22:55:00	32.81
09/12/2023 23:00:00	32.81
09/12/2023 23:05:00	32.81
09/12/2023 23:10:00	32.81
09/12/2023 23:15:00	32.81
09/12/2023 23:20:00	32.83
09/12/2023 23:25:00	32.83
09/12/2023 23:30:00	32.81
09/12/2023 23:35:00	32.81
09/12/2023 23:40:00	32.81
09/12/2023 23:45:00	32.81
09/12/2023 23:50:00	32.81
09/12/2023 23:55:00	32.81
09/13/2023 00:00:00	32.81
09/13/2023 00:05:00	32.81
09/13/2023 00:10:00	32.81
09/13/2023 00:15:00	32.81
09/13/2023 00:20:00	32.81
09/13/2023 00:25:00	32.81
09/13/2023 00:30:00	32.81
09/13/2023 00:35:00	32.81
09/13/2023 00:40:00	32.81
09/13/2023 00:45:00	32.81
09/13/2023 00:50:00	32.81
09/13/2023 00:55:00	32.81
09/13/2023 01:00:00	32.81
09/13/2023 01:05:00	32.81

River Water Level Data
Neponset River, Hyde Park, MA
March 30 - October 6, 2023

Date & Time (UTC)	Water Level (NAVD88, ft)
09/13/2023 01:10:00	32.81
09/13/2023 01:15:00	32.81
09/13/2023 01:20:00	32.81
09/13/2023 01:25:00	32.81
09/13/2023 01:30:00	32.81
09/13/2023 01:35:00	32.81
09/13/2023 01:40:00	32.81
09/13/2023 01:45:00	32.81
09/13/2023 01:50:00	32.81
09/13/2023 01:55:00	32.81
09/13/2023 02:00:00	32.81
09/13/2023 02:05:00	32.81
09/13/2023 02:10:00	32.81
09/13/2023 02:15:00	32.81
09/13/2023 02:20:00	32.81
09/13/2023 02:25:00	32.81
09/13/2023 02:30:00	32.81
09/13/2023 02:35:00	32.81
09/13/2023 02:40:00	32.81
09/13/2023 02:45:00	32.81
09/13/2023 02:50:00	32.81
09/13/2023 02:55:00	32.81
09/13/2023 03:00:00	32.81
09/13/2023 03:05:00	32.81
09/13/2023 03:10:00	32.81
09/13/2023 03:15:00	32.81
09/13/2023 03:20:00	32.81
09/13/2023 03:25:00	32.81
09/13/2023 03:30:00	32.81
09/13/2023 03:35:00	32.81
09/13/2023 03:40:00	32.81
09/13/2023 03:45:00	32.81
09/13/2023 03:50:00	32.81
09/13/2023 03:55:00	32.81
09/13/2023 04:00:00	32.81
09/13/2023 04:05:00	32.81
09/13/2023 04:10:00	32.81
09/13/2023 04:15:00	32.81
09/13/2023 04:20:00	32.81
09/13/2023 04:25:00	32.81
09/13/2023 04:30:00	32.81

River Water Level Data
Neponset River, Hyde Park, MA
March 30 - October 6, 2023

Date & Time (UTC)	Water Level (NAVD88, ft)
09/13/2023 04:35:00	32.81
09/13/2023 04:40:00	32.81
09/13/2023 04:45:00	32.81
09/13/2023 04:50:00	32.81
09/13/2023 04:55:00	32.81
09/13/2023 05:00:00	32.81
09/13/2023 05:05:00	32.81
09/13/2023 05:10:00	32.81
09/13/2023 05:15:00	32.81
09/13/2023 05:20:00	32.81
09/13/2023 05:25:00	32.81
09/13/2023 05:30:00	32.81
09/13/2023 05:35:00	32.81
09/13/2023 05:40:00	32.81
09/13/2023 05:45:00	32.81
09/13/2023 05:50:00	32.81
09/13/2023 05:55:00	32.81
09/13/2023 06:00:00	32.81
09/13/2023 06:05:00	32.81
09/13/2023 06:10:00	32.81
09/13/2023 06:15:00	32.81
09/13/2023 06:20:00	32.81
09/13/2023 06:25:00	32.81
09/13/2023 06:30:00	32.81
09/13/2023 06:35:00	32.81
09/13/2023 06:40:00	32.81
09/13/2023 06:45:00	32.81
09/13/2023 06:50:00	32.81
09/13/2023 06:55:00	32.81
09/13/2023 07:00:00	32.81
09/13/2023 07:05:00	32.81
09/13/2023 07:10:00	32.81
09/13/2023 07:15:00	32.81
09/13/2023 07:20:00	32.81
09/13/2023 07:25:00	32.81
09/13/2023 07:30:00	32.81
09/13/2023 07:35:00	32.81
09/13/2023 07:40:00	32.81
09/13/2023 07:45:00	32.81
09/13/2023 07:50:00	32.81
09/13/2023 07:55:00	32.81

River Water Level Data
Neponset River, Hyde Park, MA
March 30 - October 6, 2023

Date & Time (UTC)	Water Level (NAVD88, ft)
09/13/2023 08:00:00	32.81
09/13/2023 08:05:00	32.81
09/13/2023 08:10:00	32.81
09/13/2023 08:15:00	32.81
09/13/2023 08:20:00	32.81
09/13/2023 08:25:00	32.81
09/13/2023 08:30:00	32.81
09/13/2023 08:35:00	32.81
09/13/2023 08:40:00	32.81
09/13/2023 08:45:00	32.81
09/13/2023 08:50:00	32.81
09/13/2023 08:55:00	32.81
09/13/2023 09:00:00	32.81
09/13/2023 09:05:00	32.81
09/13/2023 09:10:00	32.81
09/13/2023 09:15:00	32.81
09/13/2023 09:20:00	32.81
09/13/2023 09:25:00	32.81
09/13/2023 09:30:00	32.81
09/13/2023 09:35:00	32.81
09/13/2023 09:40:00	32.81
09/13/2023 09:45:00	32.81
09/13/2023 09:50:00	32.81
09/13/2023 09:55:00	32.81
09/13/2023 10:00:00	32.81
09/13/2023 10:05:00	32.83
09/13/2023 10:10:00	32.81
09/13/2023 10:15:00	32.81
09/13/2023 10:20:00	32.81
09/13/2023 10:25:00	32.81
09/13/2023 10:30:00	32.81
09/13/2023 10:35:00	32.81
09/13/2023 10:40:00	32.81
09/13/2023 10:45:00	32.81
09/13/2023 10:50:00	32.81
09/13/2023 10:55:00	32.81
09/13/2023 11:00:00	32.81
09/13/2023 11:05:00	32.81
09/13/2023 11:10:00	32.81
09/13/2023 11:15:00	32.81
09/13/2023 11:20:00	32.81

River Water Level Data
Neponset River, Hyde Park, MA
March 30 - October 6, 2023

Date & Time (UTC)	Water Level (NAVD88, ft)
09/13/2023 11:25:00	32.81
09/13/2023 11:30:00	32.81
09/13/2023 11:35:00	32.81
09/13/2023 11:40:00	32.81
09/13/2023 11:45:00	32.81
09/13/2023 11:50:00	32.81
09/13/2023 11:55:00	32.81
09/13/2023 12:00:00	32.81
09/13/2023 12:05:00	32.81
09/13/2023 12:10:00	32.81
09/13/2023 12:15:00	32.81
09/13/2023 12:20:00	32.81
09/13/2023 12:25:00	32.81
09/13/2023 12:30:00	32.81
09/13/2023 12:35:00	32.81
09/13/2023 12:40:00	32.81
09/13/2023 12:45:00	32.81
09/13/2023 12:50:00	32.81
09/13/2023 12:55:00	32.81
09/13/2023 13:00:00	32.81
09/13/2023 13:05:00	32.81
09/13/2023 13:10:00	32.81
09/13/2023 13:15:00	32.81
09/13/2023 13:20:00	32.81
09/13/2023 13:25:00	32.81
09/13/2023 13:30:00	32.81
09/13/2023 13:35:00	32.81
09/13/2023 13:40:00	32.81
09/13/2023 13:45:00	32.81
09/13/2023 13:50:00	32.81
09/13/2023 13:55:00	32.81
09/13/2023 14:00:00	32.81
09/13/2023 14:05:00	32.81
09/13/2023 14:10:00	32.81
09/13/2023 14:15:00	32.81
09/13/2023 14:20:00	32.81
09/13/2023 14:25:00	32.81
09/13/2023 14:30:00	32.81
09/13/2023 14:35:00	32.81
09/13/2023 14:40:00	32.81
09/13/2023 14:45:00	32.81

River Water Level Data
Neponset River, Hyde Park, MA
March 30 - October 6, 2023

Date & Time (UTC)	Water Level (NAVD88, ft)
09/13/2023 14:50:00	32.81
09/13/2023 14:55:00	32.81
09/13/2023 15:00:00	32.81
09/13/2023 15:05:00	32.81
09/13/2023 15:10:00	32.81
09/13/2023 15:15:00	32.81
09/13/2023 15:20:00	32.81
09/13/2023 15:25:00	32.81
09/13/2023 15:30:00	32.81
09/13/2023 15:35:00	32.81
09/13/2023 15:40:00	32.81
09/13/2023 15:45:00	32.81
09/13/2023 15:50:00	32.81
09/13/2023 15:55:00	32.81
09/13/2023 16:00:00	32.81
09/13/2023 16:05:00	32.81
09/13/2023 16:10:00	32.81
09/13/2023 16:15:00	32.81
09/13/2023 16:20:00	32.81
09/13/2023 16:25:00	32.81
09/13/2023 16:30:00	32.81
09/13/2023 16:35:00	32.81
09/13/2023 16:40:00	32.81
09/13/2023 16:45:00	32.81
09/13/2023 16:50:00	32.81
09/13/2023 16:55:00	32.81
09/13/2023 17:00:00	32.81
09/13/2023 17:05:00	32.81
09/13/2023 17:10:00	32.81
09/13/2023 17:15:00	32.81
09/13/2023 17:20:00	32.81
09/13/2023 17:25:00	32.83
09/13/2023 17:30:00	32.83
09/13/2023 17:35:00	32.83
09/13/2023 17:40:00	32.83
09/13/2023 17:45:00	32.83
09/13/2023 17:50:00	32.85
09/13/2023 17:55:00	32.85
09/13/2023 18:00:00	32.88
09/13/2023 18:05:00	32.88
09/13/2023 18:10:00	32.90

River Water Level Data
Neponset River, Hyde Park, MA
March 30 - October 6, 2023

Date & Time (UTC)	Water Level (NAVD88, ft)
09/13/2023 18:15:00	32.90
09/13/2023 18:20:00	32.92
09/13/2023 18:25:00	32.95
09/13/2023 18:30:00	32.95
09/13/2023 18:35:00	32.95
09/13/2023 18:40:00	32.95
09/13/2023 18:45:00	32.95
09/13/2023 18:50:00	32.95
09/13/2023 18:55:00	32.92
09/13/2023 19:00:00	32.92
09/13/2023 19:05:00	32.92
09/13/2023 19:10:00	32.92
09/13/2023 19:15:00	32.92
09/13/2023 19:20:00	32.92
09/13/2023 19:25:00	32.92
09/13/2023 19:30:00	32.92
09/13/2023 19:35:00	32.92
09/13/2023 19:40:00	32.90
09/13/2023 19:45:00	32.90
09/13/2023 19:50:00	32.90
09/13/2023 19:55:00	32.90
09/13/2023 20:00:00	32.90
09/13/2023 20:05:00	32.90
09/13/2023 20:10:00	32.90
09/13/2023 20:15:00	32.90
09/13/2023 20:20:00	32.90
09/13/2023 20:25:00	32.90
09/13/2023 20:30:00	32.90
09/13/2023 20:35:00	32.90
09/13/2023 20:40:00	32.90
09/13/2023 20:45:00	32.90
09/13/2023 20:50:00	32.90
09/13/2023 20:55:00	32.90
09/13/2023 21:00:00	32.90
09/13/2023 21:05:00	32.90
09/13/2023 21:10:00	32.90
09/13/2023 21:15:00	32.90
09/13/2023 21:20:00	32.90
09/13/2023 21:25:00	32.90
09/13/2023 21:30:00	32.90
09/13/2023 21:35:00	32.90

River Water Level Data
Neponset River, Hyde Park, MA
March 30 - October 6, 2023

Date & Time (UTC)	Water Level (NAVD88, ft)
09/13/2023 21:40:00	32.90
09/13/2023 21:45:00	32.90
09/13/2023 21:50:00	32.90
09/13/2023 21:55:00	32.88
09/13/2023 22:00:00	32.90
09/13/2023 22:05:00	32.90
09/13/2023 22:10:00	32.90
09/13/2023 22:15:00	32.92
09/13/2023 22:20:00	32.92
09/13/2023 22:25:00	32.92
09/13/2023 22:30:00	32.92
09/13/2023 22:35:00	32.92
09/13/2023 22:40:00	32.92
09/13/2023 22:45:00	32.92
09/13/2023 22:50:00	32.92
09/13/2023 22:55:00	32.92
09/13/2023 23:00:00	32.95
09/13/2023 23:05:00	32.95
09/13/2023 23:10:00	32.95
09/13/2023 23:15:00	32.95
09/13/2023 23:20:00	32.95
09/13/2023 23:25:00	32.95
09/13/2023 23:30:00	32.95
09/13/2023 23:35:00	32.95
09/13/2023 23:40:00	32.95
09/13/2023 23:45:00	32.95
09/13/2023 23:50:00	32.95
09/13/2023 23:55:00	32.95
09/14/2023 00:00:00	32.95
09/14/2023 00:05:00	32.95
09/14/2023 00:10:00	32.95
09/14/2023 00:15:00	32.95
09/14/2023 00:20:00	32.95
09/14/2023 00:25:00	32.97
09/14/2023 00:30:00	32.97
09/14/2023 00:35:00	32.99
09/14/2023 00:40:00	32.99
09/14/2023 00:45:00	32.99
09/14/2023 00:50:00	33.02
09/14/2023 00:55:00	33.02
09/14/2023 01:00:00	33.02

River Water Level Data
Neponset River, Hyde Park, MA
March 30 - October 6, 2023

Date & Time (UTC)	Water Level (NAVD88, ft)
09/14/2023 01:05:00	33.02
09/14/2023 01:10:00	33.02
09/14/2023 01:15:00	33.02
09/14/2023 01:20:00	32.99
09/14/2023 01:25:00	32.99
09/14/2023 01:30:00	32.99
09/14/2023 01:35:00	32.99
09/14/2023 01:40:00	32.99
09/14/2023 01:45:00	32.99
09/14/2023 01:50:00	32.99
09/14/2023 01:55:00	32.99
09/14/2023 02:00:00	32.97
09/14/2023 02:05:00	32.99
09/14/2023 02:10:00	32.99
09/14/2023 02:15:00	32.99
09/14/2023 02:20:00	32.99
09/14/2023 02:25:00	32.99
09/14/2023 02:30:00	32.97
09/14/2023 02:35:00	32.99
09/14/2023 02:40:00	32.99
09/14/2023 02:45:00	32.99
09/14/2023 02:50:00	32.99
09/14/2023 02:55:00	32.99
09/14/2023 03:00:00	32.99
09/14/2023 03:05:00	32.99
09/14/2023 03:10:00	32.99
09/14/2023 03:15:00	32.99
09/14/2023 03:20:00	32.99
09/14/2023 03:25:00	32.99
09/14/2023 03:30:00	32.99
09/14/2023 03:35:00	32.99
09/14/2023 03:40:00	32.99
09/14/2023 03:45:00	32.99
09/14/2023 03:50:00	32.99
09/14/2023 03:55:00	32.99
09/14/2023 04:00:00	32.99
09/14/2023 04:05:00	32.99
09/14/2023 04:10:00	32.99
09/14/2023 04:15:00	32.99
09/14/2023 04:20:00	32.99
09/14/2023 04:25:00	32.99

River Water Level Data
Neponset River, Hyde Park, MA
March 30 - October 6, 2023

Date & Time (UTC)	Water Level (NAVD88, ft)
09/14/2023 04:30:00	32.99
09/14/2023 04:35:00	32.99
09/14/2023 04:40:00	32.99
09/14/2023 04:45:00	32.99
09/14/2023 04:50:00	32.99
09/14/2023 04:55:00	33.02
09/14/2023 05:00:00	33.02
09/14/2023 05:05:00	32.99
09/14/2023 05:10:00	33.02
09/14/2023 05:15:00	33.02
09/14/2023 05:20:00	33.02
09/14/2023 05:25:00	33.02
09/14/2023 05:30:00	33.02
09/14/2023 05:35:00	33.02
09/14/2023 05:40:00	33.02
09/14/2023 05:45:00	33.02
09/14/2023 05:50:00	33.02
09/14/2023 05:55:00	33.02
09/14/2023 06:00:00	33.02
09/14/2023 06:05:00	33.02
09/14/2023 06:10:00	33.02
09/14/2023 06:15:00	33.02
09/14/2023 06:20:00	33.02
09/14/2023 06:25:00	33.02
09/14/2023 06:30:00	33.02
09/14/2023 06:35:00	33.02
09/14/2023 06:40:00	33.02
09/14/2023 06:45:00	33.02
09/14/2023 06:50:00	33.02
09/14/2023 06:55:00	33.02
09/14/2023 07:00:00	33.02
09/14/2023 07:05:00	33.02
09/14/2023 07:10:00	33.02
09/14/2023 07:15:00	33.04
09/14/2023 07:20:00	33.02
09/14/2023 07:25:00	33.04
09/14/2023 07:30:00	33.04
09/14/2023 07:35:00	33.02
09/14/2023 07:40:00	33.04
09/14/2023 07:45:00	33.02
09/14/2023 07:50:00	33.02

River Water Level Data
Neponset River, Hyde Park, MA
March 30 - October 6, 2023

Date & Time (UTC)	Water Level (NAVD88, ft)
09/14/2023 07:55:00	33.04
09/14/2023 08:00:00	33.04
09/14/2023 08:05:00	33.04
09/14/2023 08:10:00	33.04
09/14/2023 08:15:00	33.04
09/14/2023 08:20:00	33.04
09/14/2023 08:25:00	33.04
09/14/2023 08:30:00	33.04
09/14/2023 08:35:00	33.04
09/14/2023 08:40:00	33.04
09/14/2023 08:45:00	33.04
09/14/2023 08:50:00	33.04
09/14/2023 08:55:00	33.04
09/14/2023 09:00:00	33.04
09/14/2023 09:05:00	33.04
09/14/2023 09:10:00	33.04
09/14/2023 09:15:00	33.04
09/14/2023 09:20:00	33.06
09/14/2023 09:25:00	33.06
09/14/2023 09:30:00	33.06
09/14/2023 09:35:00	33.06
09/14/2023 09:40:00	33.06
09/14/2023 09:45:00	33.06
09/14/2023 09:50:00	33.06
09/14/2023 09:55:00	33.06
09/14/2023 10:00:00	33.06
09/14/2023 10:05:00	33.06
09/14/2023 10:10:00	33.06
09/14/2023 10:15:00	33.06
09/14/2023 10:20:00	33.06
09/14/2023 10:25:00	33.06
09/14/2023 10:30:00	33.06
09/14/2023 10:35:00	33.06
09/14/2023 10:40:00	33.06
09/14/2023 10:45:00	33.06
09/14/2023 10:50:00	33.06
09/14/2023 10:55:00	33.06
09/14/2023 11:00:00	33.06
09/14/2023 11:05:00	33.06
09/14/2023 11:10:00	33.06
09/14/2023 11:15:00	33.06

River Water Level Data
Neponset River, Hyde Park, MA
March 30 - October 6, 2023

Date & Time (UTC)	Water Level (NAVD88, ft)
09/14/2023 11:20:00	33.06
09/14/2023 11:25:00	33.06
09/14/2023 11:30:00	33.06
09/14/2023 11:35:00	33.08
09/14/2023 11:40:00	33.08
09/14/2023 11:45:00	33.08
09/14/2023 11:50:00	33.08
09/14/2023 11:55:00	33.08
09/14/2023 12:00:00	33.08
09/14/2023 12:05:00	33.08
09/14/2023 12:10:00	33.08
09/14/2023 12:15:00	33.08
09/14/2023 12:20:00	33.08
09/14/2023 12:25:00	33.08
09/14/2023 12:30:00	33.08
09/14/2023 12:35:00	33.08
09/14/2023 12:40:00	33.08
09/14/2023 12:45:00	33.08
09/14/2023 12:50:00	33.08
09/14/2023 12:55:00	33.08
09/14/2023 13:00:00	33.08
09/14/2023 13:05:00	33.08
09/14/2023 13:10:00	33.11
09/14/2023 13:15:00	33.08
09/14/2023 13:20:00	33.08
09/14/2023 13:25:00	33.11
09/14/2023 13:30:00	33.11
09/14/2023 13:35:00	33.11
09/14/2023 13:40:00	33.11
09/14/2023 13:45:00	33.11
09/14/2023 13:50:00	33.11
09/14/2023 13:55:00	33.11
09/14/2023 14:00:00	33.11
09/14/2023 14:05:00	33.11
09/14/2023 14:10:00	33.11
09/14/2023 14:15:00	33.11
09/14/2023 14:20:00	33.11
09/14/2023 14:25:00	33.11
09/14/2023 14:30:00	33.11
09/14/2023 14:35:00	33.11
09/14/2023 14:40:00	33.11

River Water Level Data
Neponset River, Hyde Park, MA
March 30 - October 6, 2023

Date & Time (UTC)	Water Level (NAVD88, ft)
09/14/2023 14:45:00	33.11
09/14/2023 14:50:00	33.11
09/14/2023 14:55:00	33.11
09/14/2023 15:00:00	33.11
09/14/2023 15:05:00	33.11
09/14/2023 15:10:00	33.11
09/14/2023 15:15:00	33.11
09/14/2023 15:20:00	33.11
09/14/2023 15:25:00	33.11
09/14/2023 15:30:00	33.04
09/14/2023 15:35:00	32.76
09/14/2023 15:40:00	32.46
09/14/2023 15:45:00	32.39
09/14/2023 15:50:00	32.51
09/14/2023 15:55:00	32.53
09/14/2023 16:00:00	32.53
09/14/2023 16:05:00	32.53
09/14/2023 16:10:00	32.53
09/14/2023 16:15:00	32.53
09/14/2023 16:20:00	32.67
09/14/2023 16:25:00	32.74
09/14/2023 16:30:00	32.78
09/14/2023 16:35:00	32.83
09/14/2023 16:40:00	32.85
09/14/2023 16:45:00	32.85
09/14/2023 16:50:00	32.88
09/14/2023 16:55:00	32.88
09/14/2023 17:00:00	32.90
09/14/2023 17:05:00	32.90
09/14/2023 17:10:00	32.90
09/14/2023 17:15:00	32.90
09/14/2023 17:20:00	32.90
09/14/2023 17:25:00	32.90
09/14/2023 17:30:00	32.90
09/14/2023 17:35:00	32.90
09/14/2023 17:40:00	32.90
09/14/2023 17:45:00	32.90
09/14/2023 17:50:00	32.90
09/14/2023 17:55:00	32.92
09/14/2023 18:00:00	32.90
09/14/2023 18:05:00	32.90

River Water Level Data
Neponset River, Hyde Park, MA
March 30 - October 6, 2023

Date & Time (UTC)	Water Level (NAVD88, ft)
09/14/2023 18:10:00	32.92
09/14/2023 18:15:00	32.90
09/14/2023 18:20:00	32.90
09/14/2023 18:25:00	32.90
09/14/2023 18:30:00	32.90
09/14/2023 18:35:00	32.90
09/14/2023 18:40:00	32.90
09/14/2023 18:45:00	32.90
09/14/2023 18:50:00	32.90
09/14/2023 18:55:00	32.90
09/14/2023 19:00:00	32.90
09/14/2023 19:05:00	32.90
09/14/2023 19:10:00	32.90
09/14/2023 19:15:00	32.90
09/14/2023 19:20:00	32.90
09/14/2023 19:25:00	32.90
09/14/2023 19:30:00	32.90
09/14/2023 19:35:00	32.90
09/14/2023 19:40:00	32.90
09/14/2023 19:45:00	32.90
09/14/2023 19:50:00	32.90
09/14/2023 19:55:00	32.90
09/14/2023 20:00:00	32.90
09/14/2023 20:05:00	32.90
09/14/2023 20:10:00	32.90
09/14/2023 20:15:00	32.90
09/14/2023 20:20:00	32.90
09/14/2023 20:25:00	32.90
09/14/2023 20:30:00	32.90
09/14/2023 20:35:00	32.90
09/14/2023 20:40:00	32.90
09/14/2023 20:45:00	32.90
09/14/2023 20:50:00	32.90
09/14/2023 20:55:00	32.88
09/14/2023 21:00:00	32.90
09/14/2023 21:05:00	32.88
09/14/2023 21:10:00	32.90
09/14/2023 21:15:00	32.90
09/14/2023 21:20:00	32.90
09/14/2023 21:25:00	32.90
09/14/2023 21:30:00	32.90

River Water Level Data
Neponset River, Hyde Park, MA
March 30 - October 6, 2023

Date & Time (UTC)	Water Level (NAVD88, ft)
09/14/2023 21:35:00	32.90
09/14/2023 21:40:00	32.90
09/14/2023 21:45:00	32.88
09/14/2023 21:50:00	32.90
09/14/2023 21:55:00	32.90
09/14/2023 22:00:00	32.90
09/14/2023 22:05:00	32.88
09/14/2023 22:10:00	32.88
09/14/2023 22:15:00	32.90
09/14/2023 22:20:00	32.90
09/14/2023 22:25:00	32.90
09/14/2023 22:30:00	32.88
09/14/2023 22:35:00	32.90
09/14/2023 22:40:00	32.88
09/14/2023 22:45:00	32.88
09/14/2023 22:50:00	32.88
09/14/2023 22:55:00	32.88
09/14/2023 23:00:00	32.90
09/14/2023 23:05:00	32.90
09/14/2023 23:10:00	32.90
09/14/2023 23:15:00	32.88
09/14/2023 23:20:00	32.88
09/14/2023 23:25:00	32.90
09/14/2023 23:30:00	32.90
09/14/2023 23:35:00	32.90
09/14/2023 23:40:00	32.88
09/14/2023 23:45:00	32.90
09/14/2023 23:50:00	32.90
09/14/2023 23:55:00	32.90
09/15/2023 00:00:00	32.90
09/15/2023 00:05:00	32.90
09/15/2023 00:10:00	32.88
09/15/2023 00:15:00	32.90
09/15/2023 00:20:00	32.90
09/15/2023 00:25:00	32.90
09/15/2023 00:30:00	32.90
09/15/2023 00:35:00	32.90
09/15/2023 00:40:00	32.88
09/15/2023 00:45:00	32.90
09/15/2023 00:50:00	32.90
09/15/2023 00:55:00	32.90

River Water Level Data
Neponset River, Hyde Park, MA
March 30 - October 6, 2023

Date & Time (UTC)	Water Level (NAVD88, ft)
09/15/2023 01:00:00	32.90
09/15/2023 01:05:00	32.90
09/15/2023 01:10:00	32.90
09/15/2023 01:15:00	32.90
09/15/2023 01:20:00	32.90
09/15/2023 01:25:00	32.88
09/15/2023 01:30:00	32.90
09/15/2023 01:35:00	32.90
09/15/2023 01:40:00	32.90
09/15/2023 01:45:00	32.90
09/15/2023 01:50:00	32.90
09/15/2023 01:55:00	32.90
09/15/2023 02:00:00	32.90
09/15/2023 02:05:00	32.90
09/15/2023 02:10:00	32.90
09/15/2023 02:15:00	32.90
09/15/2023 02:20:00	32.90
09/15/2023 02:25:00	32.90
09/15/2023 02:30:00	32.90
09/15/2023 02:35:00	32.90
09/15/2023 02:40:00	32.90
09/15/2023 02:45:00	32.90
09/15/2023 02:50:00	32.90
09/15/2023 02:55:00	32.88
09/15/2023 03:00:00	32.90
09/15/2023 03:05:00	32.90
09/15/2023 03:10:00	32.90
09/15/2023 03:15:00	32.90
09/15/2023 03:20:00	32.90
09/15/2023 03:25:00	32.90
09/15/2023 03:30:00	32.90
09/15/2023 03:35:00	32.88
09/15/2023 03:40:00	32.90
09/15/2023 03:45:00	32.90
09/15/2023 03:50:00	32.90
09/15/2023 03:55:00	32.90
09/15/2023 04:00:00	32.90
09/15/2023 04:05:00	32.90
09/15/2023 04:10:00	32.90
09/15/2023 04:15:00	32.90
09/15/2023 04:20:00	32.90

River Water Level Data
Neponset River, Hyde Park, MA
March 30 - October 6, 2023

Date & Time (UTC)	Water Level (NAVD88, ft)
09/15/2023 04:25:00	32.90
09/15/2023 04:30:00	32.90
09/15/2023 04:35:00	32.90
09/15/2023 04:40:00	32.90
09/15/2023 04:45:00	32.90
09/15/2023 04:50:00	32.90
09/15/2023 04:55:00	32.90
09/15/2023 05:00:00	32.90
09/15/2023 05:05:00	32.90
09/15/2023 05:10:00	32.90
09/15/2023 05:15:00	32.90
09/15/2023 05:20:00	32.90
09/15/2023 05:25:00	32.90
09/15/2023 05:30:00	32.90
09/15/2023 05:35:00	32.90
09/15/2023 05:40:00	32.90
09/15/2023 05:45:00	32.90
09/15/2023 05:50:00	32.90
09/15/2023 05:55:00	32.90
09/15/2023 06:00:00	32.90
09/15/2023 06:05:00	32.90
09/15/2023 06:10:00	32.90
09/15/2023 06:15:00	32.90
09/15/2023 06:20:00	32.90
09/15/2023 06:25:00	32.90
09/15/2023 06:30:00	32.90
09/15/2023 06:35:00	32.90
09/15/2023 06:40:00	32.90
09/15/2023 06:45:00	32.90
09/15/2023 06:50:00	32.90
09/15/2023 06:55:00	32.90
09/15/2023 07:00:00	32.90
09/15/2023 07:05:00	32.90
09/15/2023 07:10:00	32.90
09/15/2023 07:15:00	32.90
09/15/2023 07:20:00	32.90
09/15/2023 07:25:00	32.90
09/15/2023 07:30:00	32.90
09/15/2023 07:35:00	32.90
09/15/2023 07:40:00	32.90
09/15/2023 07:45:00	32.90

River Water Level Data
Neponset River, Hyde Park, MA
March 30 - October 6, 2023

Date & Time (UTC)	Water Level (NAVD88, ft)
09/15/2023 07:50:00	32.90
09/15/2023 07:55:00	32.90
09/15/2023 08:00:00	32.90
09/15/2023 08:05:00	32.90
09/15/2023 08:10:00	32.90
09/15/2023 08:15:00	32.90
09/15/2023 08:20:00	32.90
09/15/2023 08:25:00	32.90
09/15/2023 08:30:00	32.90
09/15/2023 08:35:00	32.90
09/15/2023 08:40:00	32.90
09/15/2023 08:45:00	32.90
09/15/2023 08:50:00	32.90
09/15/2023 08:55:00	32.90
09/15/2023 09:00:00	32.90
09/15/2023 09:05:00	32.90
09/15/2023 09:10:00	32.90
09/15/2023 09:15:00	32.90
09/15/2023 09:20:00	32.90
09/15/2023 09:25:00	32.90
09/15/2023 09:30:00	32.90
09/15/2023 09:35:00	32.90
09/15/2023 09:40:00	32.90
09/15/2023 09:45:00	32.90
09/15/2023 09:50:00	32.90
09/15/2023 09:55:00	32.90
09/15/2023 10:00:00	32.90
09/15/2023 10:05:00	32.90
09/15/2023 10:10:00	32.90
09/15/2023 10:15:00	32.90
09/15/2023 10:20:00	32.90
09/15/2023 10:25:00	32.90
09/15/2023 10:30:00	32.90
09/15/2023 10:35:00	32.90
09/15/2023 10:40:00	32.90
09/15/2023 10:45:00	32.90
09/15/2023 10:50:00	32.90
09/15/2023 10:55:00	32.90
09/15/2023 11:00:00	32.90
09/15/2023 11:05:00	32.90
09/15/2023 11:10:00	32.90

River Water Level Data
Neponset River, Hyde Park, MA
March 30 - October 6, 2023

Date & Time (UTC)	Water Level (NAVD88, ft)
09/15/2023 11:15:00	32.90
09/15/2023 11:20:00	32.90
09/15/2023 11:25:00	32.90
09/15/2023 11:30:00	32.90
09/15/2023 11:35:00	32.90
09/15/2023 11:40:00	32.90
09/15/2023 11:45:00	32.90
09/15/2023 11:50:00	32.90
09/15/2023 11:55:00	32.90
09/15/2023 12:00:00	32.90
09/15/2023 12:05:00	32.90
09/15/2023 12:10:00	32.90
09/15/2023 12:15:00	32.90
09/15/2023 12:20:00	32.90
09/15/2023 12:25:00	32.90
09/15/2023 12:30:00	32.90
09/15/2023 12:35:00	32.90
09/15/2023 12:40:00	32.90
09/15/2023 12:45:00	32.90
09/15/2023 12:50:00	32.90
09/15/2023 12:55:00	32.90
09/15/2023 13:00:00	32.90
09/15/2023 13:05:00	32.90
09/15/2023 13:10:00	32.90
09/15/2023 13:15:00	32.90
09/15/2023 13:20:00	32.92
09/15/2023 13:25:00	32.92
09/15/2023 13:30:00	32.92
09/15/2023 13:35:00	32.92
09/15/2023 13:40:00	32.92
09/15/2023 13:45:00	32.90
09/15/2023 13:50:00	32.90
09/15/2023 13:55:00	32.92
09/15/2023 14:00:00	32.92
09/15/2023 14:05:00	32.90
09/15/2023 14:10:00	32.90
09/15/2023 14:15:00	32.92
09/15/2023 14:20:00	32.90
09/15/2023 14:25:00	32.92
09/15/2023 14:30:00	32.92
09/15/2023 14:35:00	32.92

River Water Level Data
Neponset River, Hyde Park, MA
March 30 - October 6, 2023

Date & Time (UTC)	Water Level (NAVD88, ft)
09/15/2023 14:40:00	32.92
09/15/2023 14:45:00	32.92
09/15/2023 14:50:00	32.92
09/15/2023 14:55:00	32.92
09/15/2023 15:00:00	32.90
09/15/2023 15:05:00	32.92
09/15/2023 15:10:00	32.92
09/15/2023 15:15:00	32.92
09/15/2023 15:20:00	32.92
09/15/2023 15:25:00	32.92
09/15/2023 15:30:00	32.92
09/15/2023 15:35:00	32.92
09/15/2023 15:40:00	32.92
09/15/2023 15:45:00	32.92
09/15/2023 15:50:00	32.92
09/15/2023 15:55:00	32.92
09/15/2023 16:00:00	32.92
09/15/2023 16:05:00	32.92
09/15/2023 16:10:00	32.92
09/15/2023 16:15:00	32.92
09/15/2023 16:20:00	32.92
09/15/2023 16:25:00	32.92
09/15/2023 16:30:00	32.92
09/15/2023 16:35:00	32.92
09/15/2023 16:40:00	32.92
09/15/2023 16:45:00	32.92
09/15/2023 16:50:00	32.92
09/15/2023 16:55:00	32.92
09/15/2023 17:00:00	32.92
09/15/2023 17:05:00	32.92
09/15/2023 17:10:00	32.92
09/15/2023 17:15:00	32.92
09/15/2023 17:20:00	32.92
09/15/2023 17:25:00	32.92
09/15/2023 17:30:00	32.92
09/15/2023 17:35:00	32.92
09/15/2023 17:40:00	32.92
09/15/2023 17:45:00	32.92
09/15/2023 17:50:00	32.92
09/15/2023 17:55:00	32.92
09/15/2023 18:00:00	32.92

River Water Level Data
Neponset River, Hyde Park, MA
March 30 - October 6, 2023

Date & Time (UTC)	Water Level (NAVD88, ft)
09/15/2023 18:05:00	32.92
09/15/2023 18:10:00	32.92
09/15/2023 18:15:00	32.92
09/15/2023 18:20:00	32.92
09/15/2023 18:25:00	32.92
09/15/2023 18:30:00	32.92
09/15/2023 18:35:00	32.92
09/15/2023 18:40:00	32.92
09/15/2023 18:45:00	32.92
09/15/2023 18:50:00	32.92
09/15/2023 18:55:00	32.92
09/15/2023 19:00:00	32.92
09/15/2023 19:05:00	32.92
09/15/2023 19:10:00	32.92
09/15/2023 19:15:00	32.92
09/15/2023 19:20:00	32.92
09/15/2023 19:25:00	32.92
09/15/2023 19:30:00	32.92
09/15/2023 19:35:00	32.92
09/15/2023 19:40:00	32.92
09/15/2023 19:45:00	32.92
09/15/2023 19:50:00	32.92
09/15/2023 19:55:00	32.92
09/15/2023 20:00:00	32.92
09/15/2023 20:05:00	32.92
09/15/2023 20:10:00	32.92
09/15/2023 20:15:00	32.92
09/15/2023 20:20:00	32.92
09/15/2023 20:25:00	32.92
09/15/2023 20:30:00	32.92
09/15/2023 20:35:00	32.92
09/15/2023 20:40:00	32.92
09/15/2023 20:45:00	32.92
09/15/2023 20:50:00	32.92
09/15/2023 20:55:00	32.92
09/15/2023 21:00:00	32.92
09/15/2023 21:05:00	32.92
09/15/2023 21:10:00	32.92
09/15/2023 21:15:00	32.92
09/15/2023 21:20:00	32.92
09/15/2023 21:25:00	32.92

River Water Level Data
Neponset River, Hyde Park, MA
March 30 - October 6, 2023

Date & Time (UTC)	Water Level (NAVD88, ft)
09/15/2023 21:30:00	32.92
09/15/2023 21:35:00	32.92
09/15/2023 21:40:00	32.92
09/15/2023 21:45:00	32.92
09/15/2023 21:50:00	32.92
09/15/2023 21:55:00	32.92
09/15/2023 22:00:00	32.92
09/15/2023 22:05:00	32.92
09/15/2023 22:10:00	32.92
09/15/2023 22:15:00	32.92
09/15/2023 22:20:00	32.92
09/15/2023 22:25:00	32.92
09/15/2023 22:30:00	32.92
09/15/2023 22:35:00	32.95
09/15/2023 22:40:00	32.92
09/15/2023 22:45:00	32.92
09/15/2023 22:50:00	32.92
09/15/2023 22:55:00	32.92
09/15/2023 23:00:00	32.92
09/15/2023 23:05:00	32.92
09/15/2023 23:10:00	32.92
09/15/2023 23:15:00	32.92
09/15/2023 23:20:00	32.92
09/15/2023 23:25:00	32.92
09/15/2023 23:30:00	32.92
09/15/2023 23:35:00	32.92
09/15/2023 23:40:00	32.92
09/15/2023 23:45:00	32.92
09/15/2023 23:50:00	32.92
09/15/2023 23:55:00	32.92
09/16/2023 00:00:00	32.92
09/16/2023 00:05:00	32.92
09/16/2023 00:10:00	32.92
09/16/2023 00:15:00	32.92
09/16/2023 00:20:00	32.92
09/16/2023 00:25:00	32.92
09/16/2023 00:30:00	32.92
09/16/2023 00:35:00	32.92
09/16/2023 00:40:00	32.92
09/16/2023 00:45:00	32.92
09/16/2023 00:50:00	32.92

River Water Level Data
Neponset River, Hyde Park, MA
March 30 - October 6, 2023

Date & Time (UTC)	Water Level (NAVD88, ft)
09/16/2023 00:55:00	32.92
09/16/2023 01:00:00	32.92
09/16/2023 01:05:00	32.92
09/16/2023 01:10:00	32.92
09/16/2023 01:15:00	32.92
09/16/2023 01:20:00	32.92
09/16/2023 01:25:00	32.92
09/16/2023 01:30:00	32.92
09/16/2023 01:35:00	32.92
09/16/2023 01:40:00	32.92
09/16/2023 01:45:00	32.92
09/16/2023 01:50:00	32.92
09/16/2023 01:55:00	32.92
09/16/2023 02:00:00	32.92
09/16/2023 02:05:00	32.92
09/16/2023 02:10:00	32.92
09/16/2023 02:15:00	32.92
09/16/2023 02:20:00	32.95
09/16/2023 02:25:00	32.92
09/16/2023 02:30:00	32.92
09/16/2023 02:35:00	32.92
09/16/2023 02:40:00	32.92
09/16/2023 02:45:00	32.92
09/16/2023 02:50:00	32.92
09/16/2023 02:55:00	32.92
09/16/2023 03:00:00	32.92
09/16/2023 03:05:00	32.92
09/16/2023 03:10:00	32.92
09/16/2023 03:15:00	32.92
09/16/2023 03:20:00	32.92
09/16/2023 03:25:00	32.92
09/16/2023 03:30:00	32.92
09/16/2023 03:35:00	32.92
09/16/2023 03:40:00	32.92
09/16/2023 03:45:00	32.92
09/16/2023 03:50:00	32.92
09/16/2023 03:55:00	32.92
09/16/2023 04:00:00	32.92
09/16/2023 04:05:00	32.92
09/16/2023 04:10:00	32.92
09/16/2023 04:15:00	32.92

River Water Level Data
Neponset River, Hyde Park, MA
March 30 - October 6, 2023

Date & Time (UTC)	Water Level (NAVD88, ft)
09/16/2023 04:20:00	32.92
09/16/2023 04:25:00	32.92
09/16/2023 04:30:00	32.92
09/16/2023 04:35:00	32.92
09/16/2023 04:40:00	32.92
09/16/2023 04:45:00	32.92
09/16/2023 04:50:00	32.92
09/16/2023 04:55:00	32.92
09/16/2023 05:00:00	32.92
09/16/2023 05:05:00	32.92
09/16/2023 05:10:00	32.92
09/16/2023 05:15:00	32.92
09/16/2023 05:20:00	32.92
09/16/2023 05:25:00	32.92
09/16/2023 05:30:00	32.92
09/16/2023 05:35:00	32.92
09/16/2023 05:40:00	32.92
09/16/2023 05:45:00	32.92
09/16/2023 05:50:00	32.92
09/16/2023 05:55:00	32.92
09/16/2023 06:00:00	32.92
09/16/2023 06:05:00	32.92
09/16/2023 06:10:00	32.92
09/16/2023 06:15:00	32.92
09/16/2023 06:20:00	32.92
09/16/2023 06:25:00	32.92
09/16/2023 06:30:00	32.92
09/16/2023 06:35:00	32.92
09/16/2023 06:40:00	32.92
09/16/2023 06:45:00	32.92
09/16/2023 06:50:00	32.92
09/16/2023 06:55:00	32.92
09/16/2023 07:00:00	32.92
09/16/2023 07:05:00	32.92
09/16/2023 07:10:00	32.92
09/16/2023 07:15:00	32.92
09/16/2023 07:20:00	32.92
09/16/2023 07:25:00	32.92
09/16/2023 07:30:00	32.92
09/16/2023 07:35:00	32.92
09/16/2023 07:40:00	32.92

River Water Level Data
Neponset River, Hyde Park, MA
March 30 - October 6, 2023

Date & Time (UTC)	Water Level (NAVD88, ft)
09/16/2023 07:45:00	32.92
09/16/2023 07:50:00	32.92
09/16/2023 07:55:00	32.92
09/16/2023 08:00:00	32.92
09/16/2023 08:05:00	32.92
09/16/2023 08:10:00	32.92
09/16/2023 08:15:00	32.92
09/16/2023 08:20:00	32.92
09/16/2023 08:25:00	32.92
09/16/2023 08:30:00	32.92
09/16/2023 08:35:00	32.92
09/16/2023 08:40:00	32.92
09/16/2023 08:45:00	32.92
09/16/2023 08:50:00	32.92
09/16/2023 08:55:00	32.92
09/16/2023 09:00:00	32.92
09/16/2023 09:05:00	32.92
09/16/2023 09:10:00	32.92
09/16/2023 09:15:00	32.92
09/16/2023 09:20:00	32.92
09/16/2023 09:25:00	32.92
09/16/2023 09:30:00	32.92
09/16/2023 09:35:00	32.92
09/16/2023 09:40:00	32.92
09/16/2023 09:45:00	32.92
09/16/2023 09:50:00	32.92
09/16/2023 09:55:00	32.92
09/16/2023 10:00:00	32.92
09/16/2023 10:05:00	32.92
09/16/2023 10:10:00	32.92
09/16/2023 10:15:00	32.92
09/16/2023 10:20:00	32.92
09/16/2023 10:25:00	32.92
09/16/2023 10:30:00	32.92
09/16/2023 10:35:00	32.92
09/16/2023 10:40:00	32.92
09/16/2023 10:45:00	32.92
09/16/2023 10:50:00	32.94
09/16/2023 10:55:00	32.92
09/16/2023 11:00:00	32.92
09/16/2023 11:05:00	32.92

River Water Level Data
Neponset River, Hyde Park, MA
March 30 - October 6, 2023

Date & Time (UTC)	Water Level (NAVD88, ft)
09/16/2023 11:10:00	32.92
09/16/2023 11:15:00	32.92
09/16/2023 11:20:00	32.92
09/16/2023 11:25:00	32.92
09/16/2023 11:30:00	32.92
09/16/2023 11:35:00	32.92
09/16/2023 11:40:00	32.92
09/16/2023 11:45:00	32.92
09/16/2023 11:50:00	32.92
09/16/2023 11:55:00	32.92
09/16/2023 12:00:00	32.92
09/16/2023 12:05:00	32.92
09/16/2023 12:10:00	32.92
09/16/2023 12:15:00	32.92
09/16/2023 12:20:00	32.92
09/16/2023 12:25:00	32.92
09/16/2023 12:30:00	32.92
09/16/2023 12:35:00	32.92
09/16/2023 12:40:00	32.92
09/16/2023 12:45:00	32.92
09/16/2023 12:50:00	32.92
09/16/2023 12:55:00	32.92
09/16/2023 13:00:00	32.92
09/16/2023 13:05:00	32.92
09/16/2023 13:10:00	32.94
09/16/2023 13:15:00	32.92
09/16/2023 13:20:00	32.92
09/16/2023 13:25:00	32.92
09/16/2023 13:30:00	32.92
09/16/2023 13:35:00	32.92
09/16/2023 13:40:00	32.92
09/16/2023 13:45:00	32.92
09/16/2023 13:50:00	32.92
09/16/2023 13:55:00	32.92
09/16/2023 14:00:00	32.92
09/16/2023 14:05:00	32.92
09/16/2023 14:10:00	32.92
09/16/2023 14:15:00	32.92
09/16/2023 14:20:00	32.92
09/16/2023 14:25:00	32.92
09/16/2023 14:30:00	32.92

River Water Level Data
Neponset River, Hyde Park, MA
March 30 - October 6, 2023

Date & Time (UTC)	Water Level (NAVD88, ft)
09/16/2023 14:35:00	32.92
09/16/2023 14:40:00	32.92
09/16/2023 14:45:00	32.92
09/16/2023 14:50:00	32.92
09/16/2023 14:55:00	32.92
09/16/2023 15:00:00	32.92
09/16/2023 15:05:00	32.94
09/16/2023 15:10:00	32.92
09/16/2023 15:15:00	32.92
09/16/2023 15:20:00	32.92
09/16/2023 15:25:00	32.92
09/16/2023 15:30:00	32.92
09/16/2023 15:35:00	32.92
09/16/2023 15:40:00	32.92
09/16/2023 15:45:00	32.92
09/16/2023 15:50:00	32.92
09/16/2023 15:55:00	32.92
09/16/2023 16:00:00	32.92
09/16/2023 16:05:00	32.92
09/16/2023 16:10:00	32.92
09/16/2023 16:15:00	32.92
09/16/2023 16:20:00	32.92
09/16/2023 16:25:00	32.92
09/16/2023 16:30:00	32.92
09/16/2023 16:35:00	32.92
09/16/2023 16:40:00	32.92
09/16/2023 16:45:00	32.92
09/16/2023 16:50:00	32.92
09/16/2023 16:55:00	32.92
09/16/2023 17:00:00	32.92
09/16/2023 17:05:00	32.92
09/16/2023 17:10:00	32.92
09/16/2023 17:15:00	32.92
09/16/2023 17:20:00	32.92
09/16/2023 17:25:00	32.92
09/16/2023 17:30:00	32.92
09/16/2023 17:35:00	32.92
09/16/2023 17:40:00	32.92
09/16/2023 17:45:00	32.92
09/16/2023 17:50:00	32.92
09/16/2023 17:55:00	32.92

River Water Level Data
Neponset River, Hyde Park, MA
March 30 - October 6, 2023

Date & Time (UTC)	Water Level (NAVD88, ft)
09/16/2023 18:00:00	32.92
09/16/2023 18:05:00	32.92
09/16/2023 18:10:00	32.92
09/16/2023 18:15:00	32.92
09/16/2023 18:20:00	32.92
09/16/2023 18:25:00	32.92
09/16/2023 18:30:00	32.92
09/16/2023 18:35:00	32.92
09/16/2023 18:40:00	32.92
09/16/2023 18:45:00	32.92
09/16/2023 18:50:00	32.92
09/16/2023 18:55:00	32.92
09/16/2023 19:00:00	32.92
09/16/2023 19:05:00	32.92
09/16/2023 19:10:00	32.92
09/16/2023 19:15:00	32.92
09/16/2023 19:20:00	32.92
09/16/2023 19:25:00	32.92
09/16/2023 19:30:00	32.92
09/16/2023 19:35:00	32.92
09/16/2023 19:40:00	32.92
09/16/2023 19:45:00	32.92
09/16/2023 19:50:00	32.92
09/16/2023 19:55:00	32.92
09/16/2023 20:00:00	32.92
09/16/2023 20:05:00	32.92
09/16/2023 20:10:00	32.92
09/16/2023 20:15:00	32.92
09/16/2023 20:20:00	32.92
09/16/2023 20:25:00	32.92
09/16/2023 20:30:00	32.92
09/16/2023 20:35:00	32.92
09/16/2023 20:40:00	32.92
09/16/2023 20:45:00	32.92
09/16/2023 20:50:00	32.92
09/16/2023 20:55:00	32.92
09/16/2023 21:00:00	32.92
09/16/2023 21:05:00	32.92
09/16/2023 21:10:00	32.92
09/16/2023 21:15:00	32.92
09/16/2023 21:20:00	32.92

River Water Level Data
Neponset River, Hyde Park, MA
March 30 - October 6, 2023

Date & Time (UTC)	Water Level (NAVD88, ft)
09/16/2023 21:25:00	32.92
09/16/2023 21:30:00	32.92
09/16/2023 21:35:00	32.92
09/16/2023 21:40:00	32.92
09/16/2023 21:45:00	32.92
09/16/2023 21:50:00	32.92
09/16/2023 21:55:00	32.92
09/16/2023 22:00:00	32.92
09/16/2023 22:05:00	32.92
09/16/2023 22:10:00	32.92
09/16/2023 22:15:00	32.92
09/16/2023 22:20:00	32.92
09/16/2023 22:25:00	32.92
09/16/2023 22:30:00	32.92
09/16/2023 22:35:00	32.92
09/16/2023 22:40:00	32.92
09/16/2023 22:45:00	32.92
09/16/2023 22:50:00	32.92
09/16/2023 22:55:00	32.92
09/16/2023 23:00:00	32.92
09/16/2023 23:05:00	32.92
09/16/2023 23:10:00	32.92
09/16/2023 23:15:00	32.92
09/16/2023 23:20:00	32.92
09/16/2023 23:25:00	32.92
09/16/2023 23:30:00	32.92
09/16/2023 23:35:00	32.92
09/16/2023 23:40:00	32.92
09/16/2023 23:45:00	32.92
09/16/2023 23:50:00	32.92
09/16/2023 23:55:00	32.92
09/17/2023 00:00:00	32.92
09/17/2023 00:05:00	32.92
09/17/2023 00:10:00	32.92
09/17/2023 00:15:00	32.90
09/17/2023 00:20:00	32.90
09/17/2023 00:25:00	32.90
09/17/2023 00:30:00	32.92
09/17/2023 00:35:00	32.92
09/17/2023 00:40:00	32.92
09/17/2023 00:45:00	32.92

River Water Level Data
Neponset River, Hyde Park, MA
March 30 - October 6, 2023

Date & Time (UTC)	Water Level (NAVD88, ft)
09/17/2023 00:50:00	32.92
09/17/2023 00:55:00	32.90
09/17/2023 01:00:00	32.90
09/17/2023 01:05:00	32.90
09/17/2023 01:10:00	32.92
09/17/2023 01:15:00	32.92
09/17/2023 01:20:00	32.92
09/17/2023 01:25:00	32.90
09/17/2023 01:30:00	32.90
09/17/2023 01:35:00	32.90
09/17/2023 01:40:00	32.92
09/17/2023 01:45:00	32.90
09/17/2023 01:50:00	32.90
09/17/2023 01:55:00	32.90
09/17/2023 02:00:00	32.90
09/17/2023 02:05:00	32.90
09/17/2023 02:10:00	32.90
09/17/2023 02:15:00	32.90
09/17/2023 02:20:00	32.90
09/17/2023 02:25:00	32.90
09/17/2023 02:30:00	32.90
09/17/2023 02:35:00	32.90
09/17/2023 02:40:00	32.90
09/17/2023 02:45:00	32.90
09/17/2023 02:50:00	32.90
09/17/2023 02:55:00	32.90
09/17/2023 03:00:00	32.90
09/17/2023 03:05:00	32.90
09/17/2023 03:10:00	32.90
09/17/2023 03:15:00	32.90
09/17/2023 03:20:00	32.90
09/17/2023 03:25:00	32.90
09/17/2023 03:30:00	32.90
09/17/2023 03:35:00	32.90
09/17/2023 03:40:00	32.90
09/17/2023 03:45:00	32.90
09/17/2023 03:50:00	32.90
09/17/2023 03:55:00	32.92
09/17/2023 04:00:00	32.92
09/17/2023 04:05:00	32.90
09/17/2023 04:10:00	32.92

River Water Level Data
Neponset River, Hyde Park, MA
March 30 - October 6, 2023

Date & Time (UTC)	Water Level (NAVD88, ft)
09/17/2023 04:15:00	32.90
09/17/2023 04:20:00	32.90
09/17/2023 04:25:00	32.90
09/17/2023 04:30:00	32.90
09/17/2023 04:35:00	32.90
09/17/2023 04:40:00	32.90
09/17/2023 04:45:00	32.90
09/17/2023 04:50:00	32.90
09/17/2023 04:55:00	32.90
09/17/2023 05:00:00	32.90
09/17/2023 05:05:00	32.90
09/17/2023 05:10:00	32.90
09/17/2023 05:15:00	32.90
09/17/2023 05:20:00	32.90
09/17/2023 05:25:00	32.90
09/17/2023 05:30:00	32.90
09/17/2023 05:35:00	32.90
09/17/2023 05:40:00	32.90
09/17/2023 05:45:00	32.90
09/17/2023 05:50:00	32.90
09/17/2023 05:55:00	32.90
09/17/2023 06:00:00	32.90
09/17/2023 06:05:00	32.90
09/17/2023 06:10:00	32.90
09/17/2023 06:15:00	32.90
09/17/2023 06:20:00	32.90
09/17/2023 06:25:00	32.90
09/17/2023 06:30:00	32.90
09/17/2023 06:35:00	32.90
09/17/2023 06:40:00	32.90
09/17/2023 06:45:00	32.90
09/17/2023 06:50:00	32.90
09/17/2023 06:55:00	32.90
09/17/2023 07:00:00	32.90
09/17/2023 07:05:00	32.90
09/17/2023 07:10:00	32.90
09/17/2023 07:15:00	32.90
09/17/2023 07:20:00	32.90
09/17/2023 07:25:00	32.90
09/17/2023 07:30:00	32.90
09/17/2023 07:35:00	32.90

River Water Level Data
Neponset River, Hyde Park, MA
March 30 - October 6, 2023

Date & Time (UTC)	Water Level (NAVD88, ft)
09/17/2023 07:40:00	32.90
09/17/2023 07:45:00	32.90
09/17/2023 07:50:00	32.90
09/17/2023 07:55:00	32.90
09/17/2023 08:00:00	32.90
09/17/2023 08:05:00	32.90
09/17/2023 08:10:00	32.90
09/17/2023 08:15:00	32.90
09/17/2023 08:20:00	32.90
09/17/2023 08:25:00	32.90
09/17/2023 08:30:00	32.90
09/17/2023 08:35:00	32.90
09/17/2023 08:40:00	32.90
09/17/2023 08:45:00	32.90
09/17/2023 08:50:00	32.90
09/17/2023 08:55:00	32.90
09/17/2023 09:00:00	32.90
09/17/2023 09:05:00	32.90
09/17/2023 09:10:00	32.90
09/17/2023 09:15:00	32.90
09/17/2023 09:20:00	32.90
09/17/2023 09:25:00	32.90
09/17/2023 09:30:00	32.90
09/17/2023 09:35:00	32.90
09/17/2023 09:40:00	32.90
09/17/2023 09:45:00	32.90
09/17/2023 09:50:00	32.90
09/17/2023 09:55:00	32.90
09/17/2023 10:00:00	32.90
09/17/2023 10:05:00	32.90
09/17/2023 10:10:00	32.90
09/17/2023 10:15:00	32.90
09/17/2023 10:20:00	32.90
09/17/2023 10:25:00	32.90
09/17/2023 10:30:00	32.87
09/17/2023 10:35:00	32.90
09/17/2023 10:40:00	32.90
09/17/2023 10:45:00	32.90
09/17/2023 10:50:00	32.90
09/17/2023 10:55:00	32.87
09/17/2023 11:00:00	32.90

River Water Level Data
Neponset River, Hyde Park, MA
March 30 - October 6, 2023

Date & Time (UTC)	Water Level (NAVD88, ft)
09/17/2023 11:05:00	32.90
09/17/2023 11:10:00	32.90
09/17/2023 11:15:00	32.90
09/17/2023 11:20:00	32.90
09/17/2023 11:25:00	32.90
09/17/2023 11:30:00	32.90
09/17/2023 11:35:00	32.90
09/17/2023 11:40:00	32.87
09/17/2023 11:45:00	32.90
09/17/2023 11:50:00	32.90
09/17/2023 11:55:00	32.90
09/17/2023 12:00:00	32.90
09/17/2023 12:05:00	32.90
09/17/2023 12:10:00	32.90
09/17/2023 12:15:00	32.90
09/17/2023 12:20:00	32.90
09/17/2023 12:25:00	32.90
09/17/2023 12:30:00	32.90
09/17/2023 12:35:00	32.90
09/17/2023 12:40:00	32.90
09/17/2023 12:45:00	32.90
09/17/2023 12:50:00	32.90
09/17/2023 12:55:00	32.90
09/17/2023 13:00:00	32.90
09/17/2023 13:05:00	32.90
09/17/2023 13:10:00	32.90
09/17/2023 13:15:00	32.90
09/17/2023 13:20:00	32.90
09/17/2023 13:25:00	32.90
09/17/2023 13:30:00	32.90
09/17/2023 13:35:00	32.90
09/17/2023 13:40:00	32.87
09/17/2023 13:45:00	32.90
09/17/2023 13:50:00	32.90
09/17/2023 13:55:00	32.90
09/17/2023 14:00:00	32.87
09/17/2023 14:05:00	32.90
09/17/2023 14:10:00	32.90
09/17/2023 14:15:00	32.87
09/17/2023 14:20:00	32.87
09/17/2023 14:25:00	32.90

River Water Level Data
Neponset River, Hyde Park, MA
March 30 - October 6, 2023

Date & Time (UTC)	Water Level (NAVD88, ft)
09/17/2023 14:30:00	32.90
09/17/2023 14:35:00	32.87
09/17/2023 14:40:00	32.90
09/17/2023 14:45:00	32.87
09/17/2023 14:50:00	32.87
09/17/2023 14:55:00	32.87
09/17/2023 15:00:00	32.87
09/17/2023 15:05:00	32.87
09/17/2023 15:10:00	32.87
09/17/2023 15:15:00	32.87
09/17/2023 15:20:00	32.90
09/17/2023 15:25:00	32.87
09/17/2023 15:30:00	32.87
09/17/2023 15:35:00	32.87
09/17/2023 15:40:00	32.87
09/17/2023 15:45:00	32.87
09/17/2023 15:50:00	32.87
09/17/2023 15:55:00	32.87
09/17/2023 16:00:00	32.88
09/17/2023 16:05:00	32.88
09/17/2023 16:10:00	32.88
09/17/2023 16:15:00	32.88
09/17/2023 16:20:00	32.88
09/17/2023 16:25:00	32.88
09/17/2023 16:30:00	32.88
09/17/2023 16:35:00	32.88
09/17/2023 16:40:00	32.88
09/17/2023 16:45:00	32.88
09/17/2023 16:50:00	32.88
09/17/2023 16:55:00	32.88
09/17/2023 17:00:00	32.88
09/17/2023 17:05:00	32.88
09/17/2023 17:10:00	32.90
09/17/2023 17:15:00	32.88
09/17/2023 17:20:00	32.88
09/17/2023 17:25:00	32.88
09/17/2023 17:30:00	32.88
09/17/2023 17:35:00	32.88
09/17/2023 17:40:00	32.88
09/17/2023 17:45:00	32.88
09/17/2023 17:50:00	32.88

River Water Level Data
Neponset River, Hyde Park, MA
March 30 - October 6, 2023

Date & Time (UTC)	Water Level (NAVD88, ft)
09/17/2023 17:55:00	32.88
09/17/2023 18:00:00	32.88
09/17/2023 18:05:00	32.88
09/17/2023 18:10:00	32.88
09/17/2023 18:15:00	32.88
09/17/2023 18:20:00	32.88
09/17/2023 18:25:00	32.88
09/17/2023 18:30:00	32.88
09/17/2023 18:35:00	32.88
09/17/2023 18:40:00	32.88
09/17/2023 18:45:00	32.88
09/17/2023 18:50:00	32.88
09/17/2023 18:55:00	32.88
09/17/2023 19:00:00	32.88
09/17/2023 19:05:00	32.88
09/17/2023 19:10:00	32.88
09/17/2023 19:15:00	32.88
09/17/2023 19:20:00	32.88
09/17/2023 19:25:00	32.88
09/17/2023 19:30:00	32.88
09/17/2023 19:35:00	32.88
09/17/2023 19:40:00	32.88
09/17/2023 19:45:00	32.88
09/17/2023 19:50:00	32.88
09/17/2023 19:55:00	32.88
09/17/2023 20:00:00	32.88
09/17/2023 20:05:00	32.88
09/17/2023 20:10:00	32.88
09/17/2023 20:15:00	32.88
09/17/2023 20:20:00	32.88
09/17/2023 20:25:00	32.88
09/17/2023 20:30:00	32.88
09/17/2023 20:35:00	32.88
09/17/2023 20:40:00	32.88
09/17/2023 20:45:00	32.88
09/17/2023 20:50:00	32.88
09/17/2023 20:55:00	32.88
09/17/2023 21:00:00	32.88
09/17/2023 21:05:00	32.88
09/17/2023 21:10:00	32.88
09/17/2023 21:15:00	32.88

River Water Level Data
Neponset River, Hyde Park, MA
March 30 - October 6, 2023

Date & Time (UTC)	Water Level (NAVD88, ft)
09/17/2023 21:20:00	32.88
09/17/2023 21:25:00	32.88
09/17/2023 21:30:00	32.88
09/17/2023 21:35:00	32.85
09/17/2023 21:40:00	32.85
09/17/2023 21:45:00	32.85
09/17/2023 21:50:00	32.88
09/17/2023 21:55:00	32.88
09/17/2023 22:00:00	32.85
09/17/2023 22:05:00	32.88
09/17/2023 22:10:00	32.88
09/17/2023 22:15:00	32.88
09/17/2023 22:20:00	32.88
09/17/2023 22:25:00	32.88
09/17/2023 22:30:00	32.85
09/17/2023 22:35:00	32.85
09/17/2023 22:40:00	32.85
09/17/2023 22:45:00	32.85
09/17/2023 22:50:00	32.85
09/17/2023 22:55:00	32.88
09/17/2023 23:00:00	32.85
09/17/2023 23:05:00	32.85
09/17/2023 23:10:00	32.85
09/17/2023 23:15:00	32.85
09/17/2023 23:20:00	32.85
09/17/2023 23:25:00	32.85
09/17/2023 23:30:00	32.85
09/17/2023 23:35:00	32.85
09/17/2023 23:40:00	32.85
09/17/2023 23:45:00	32.85
09/17/2023 23:50:00	32.85
09/17/2023 23:55:00	32.85
09/18/2023 00:00:00	32.85
09/18/2023 00:05:00	32.85
09/18/2023 00:10:00	32.85
09/18/2023 00:15:00	32.85
09/18/2023 00:20:00	32.85
09/18/2023 00:25:00	32.85
09/18/2023 00:30:00	32.85
09/18/2023 00:35:00	32.85
09/18/2023 00:40:00	32.85

River Water Level Data
Neponset River, Hyde Park, MA
March 30 - October 6, 2023

Date & Time (UTC)	Water Level (NAVD88, ft)
09/18/2023 00:45:00	32.85
09/18/2023 00:50:00	32.85
09/18/2023 00:55:00	32.85
09/18/2023 01:00:00	32.85
09/18/2023 01:05:00	32.85
09/18/2023 01:10:00	32.85
09/18/2023 01:15:00	32.85
09/18/2023 01:20:00	32.85
09/18/2023 01:25:00	32.85
09/18/2023 01:30:00	32.85
09/18/2023 01:35:00	32.85
09/18/2023 01:40:00	32.85
09/18/2023 01:45:00	32.85
09/18/2023 01:50:00	32.85
09/18/2023 01:55:00	32.85
09/18/2023 02:00:00	32.85
09/18/2023 02:05:00	32.85
09/18/2023 02:10:00	32.85
09/18/2023 02:15:00	32.85
09/18/2023 02:20:00	32.85
09/18/2023 02:25:00	32.85
09/18/2023 02:30:00	32.85
09/18/2023 02:35:00	32.85
09/18/2023 02:40:00	32.85
09/18/2023 02:45:00	32.85
09/18/2023 02:50:00	32.85
09/18/2023 02:55:00	32.85
09/18/2023 03:00:00	32.85
09/18/2023 03:05:00	32.85
09/18/2023 03:10:00	32.85
09/18/2023 03:15:00	32.85
09/18/2023 03:20:00	32.85
09/18/2023 03:25:00	32.85
09/18/2023 03:30:00	32.85
09/18/2023 03:35:00	32.85
09/18/2023 03:40:00	32.85
09/18/2023 03:45:00	32.85
09/18/2023 03:50:00	32.85
09/18/2023 03:55:00	32.85
09/18/2023 04:00:00	32.83
09/18/2023 04:05:00	32.85

River Water Level Data
Neponset River, Hyde Park, MA
March 30 - October 6, 2023

Date & Time (UTC)	Water Level (NAVD88, ft)
09/18/2023 04:10:00	32.85
09/18/2023 04:15:00	32.85
09/18/2023 04:20:00	32.83
09/18/2023 04:25:00	32.83
09/18/2023 04:30:00	32.85
09/18/2023 04:35:00	32.85
09/18/2023 04:40:00	32.83
09/18/2023 04:45:00	32.83
09/18/2023 04:50:00	32.83
09/18/2023 04:55:00	32.83
09/18/2023 05:00:00	32.83
09/18/2023 05:05:00	32.85
09/18/2023 05:10:00	32.83
09/18/2023 05:15:00	32.83
09/18/2023 05:20:00	32.83
09/18/2023 05:25:00	32.83
09/18/2023 05:30:00	32.83
09/18/2023 05:35:00	32.83
09/18/2023 05:40:00	32.83
09/18/2023 05:45:00	32.83
09/18/2023 05:50:00	32.83
09/18/2023 05:55:00	32.83
09/18/2023 06:00:00	32.83
09/18/2023 06:05:00	32.83
09/18/2023 06:10:00	32.83
09/18/2023 06:15:00	32.83
09/18/2023 06:20:00	32.83
09/18/2023 06:25:00	32.83
09/18/2023 06:30:00	32.83
09/18/2023 06:35:00	32.83
09/18/2023 06:40:00	32.83
09/18/2023 06:45:00	32.83
09/18/2023 06:50:00	32.83
09/18/2023 06:55:00	32.83
09/18/2023 07:00:00	32.83
09/18/2023 07:05:00	32.83
09/18/2023 07:10:00	32.83
09/18/2023 07:15:00	32.83
09/18/2023 07:20:00	32.83
09/18/2023 07:25:00	32.83
09/18/2023 07:30:00	32.83

River Water Level Data
Neponset River, Hyde Park, MA
March 30 - October 6, 2023

Date & Time (UTC)	Water Level (NAVD88, ft)
09/18/2023 07:35:00	32.83
09/18/2023 07:40:00	32.83
09/18/2023 07:45:00	32.83
09/18/2023 07:50:00	32.83
09/18/2023 07:55:00	32.83
09/18/2023 08:00:00	32.83
09/18/2023 08:05:00	32.83
09/18/2023 08:10:00	32.83
09/18/2023 08:15:00	32.83
09/18/2023 08:20:00	32.83
09/18/2023 08:25:00	32.83
09/18/2023 08:30:00	32.83
09/18/2023 08:35:00	32.83
09/18/2023 08:40:00	32.83
09/18/2023 08:45:00	32.83
09/18/2023 08:50:00	32.83
09/18/2023 08:55:00	32.83
09/18/2023 09:00:00	32.83
09/18/2023 09:05:00	32.83
09/18/2023 09:10:00	32.83
09/18/2023 09:15:00	32.83
09/18/2023 09:20:00	32.83
09/18/2023 09:25:00	32.83
09/18/2023 09:30:00	32.83
09/18/2023 09:35:00	32.83
09/18/2023 09:40:00	32.83
09/18/2023 09:45:00	32.83
09/18/2023 09:50:00	32.83
09/18/2023 09:55:00	32.83
09/18/2023 10:00:00	32.83
09/18/2023 10:05:00	32.83
09/18/2023 10:10:00	32.83
09/18/2023 10:15:00	32.83
09/18/2023 10:20:00	32.83
09/18/2023 10:25:00	32.83
09/18/2023 10:30:00	32.83
09/18/2023 10:35:00	32.83
09/18/2023 10:40:00	32.83
09/18/2023 10:45:00	32.81
09/18/2023 10:50:00	32.83
09/18/2023 10:55:00	32.83

River Water Level Data
Neponset River, Hyde Park, MA
March 30 - October 6, 2023

Date & Time (UTC)	Water Level (NAVD88, ft)
09/18/2023 11:00:00	32.83
09/18/2023 11:05:00	32.81
09/18/2023 11:10:00	32.83
09/18/2023 11:15:00	32.81
09/18/2023 11:20:00	32.83
09/18/2023 11:25:00	32.83
09/18/2023 11:30:00	32.83
09/18/2023 11:35:00	32.83
09/18/2023 11:40:00	32.83
09/18/2023 11:45:00	32.83
09/18/2023 11:50:00	32.83
09/18/2023 11:55:00	32.83
09/18/2023 12:00:00	32.83
09/18/2023 12:05:00	32.83
09/18/2023 12:10:00	32.83
09/18/2023 12:15:00	32.83
09/18/2023 12:20:00	32.85
09/18/2023 12:25:00	32.85
09/18/2023 12:30:00	32.85
09/18/2023 12:35:00	32.85
09/18/2023 12:40:00	32.85
09/18/2023 12:45:00	32.85
09/18/2023 12:50:00	32.85
09/18/2023 12:55:00	32.85
09/18/2023 13:00:00	32.85
09/18/2023 13:05:00	32.85
09/18/2023 13:10:00	32.85
09/18/2023 13:15:00	32.85
09/18/2023 13:20:00	32.85
09/18/2023 13:25:00	32.85
09/18/2023 13:30:00	32.85
09/18/2023 13:35:00	32.85
09/18/2023 13:40:00	32.85
09/18/2023 13:45:00	32.85
09/18/2023 13:50:00	32.85
09/18/2023 13:55:00	32.85
09/18/2023 14:00:00	32.85
09/18/2023 14:05:00	32.88
09/18/2023 14:10:00	32.85
09/18/2023 14:15:00	32.85
09/18/2023 14:20:00	32.88

River Water Level Data
Neponset River, Hyde Park, MA
March 30 - October 6, 2023

Date & Time (UTC)	Water Level (NAVD88, ft)
09/18/2023 14:25:00	32.85
09/18/2023 14:30:00	32.85
09/18/2023 14:35:00	32.85
09/18/2023 14:40:00	32.85
09/18/2023 14:45:00	32.85
09/18/2023 14:50:00	32.85
09/18/2023 14:55:00	32.85
09/18/2023 15:00:00	32.85
09/18/2023 15:05:00	32.85
09/18/2023 15:10:00	32.85
09/18/2023 15:15:00	32.85
09/18/2023 15:20:00	32.85
09/18/2023 15:25:00	32.85
09/18/2023 15:30:00	32.85
09/18/2023 15:35:00	32.85
09/18/2023 15:40:00	32.85
09/18/2023 15:45:00	32.85
09/18/2023 15:50:00	32.88
09/18/2023 15:55:00	32.88
09/18/2023 16:00:00	32.88
09/18/2023 16:05:00	32.88
09/18/2023 16:10:00	32.88
09/18/2023 16:15:00	32.88
09/18/2023 16:20:00	32.85
09/18/2023 16:25:00	32.85
09/18/2023 16:30:00	32.85
09/18/2023 16:35:00	32.88
09/18/2023 16:40:00	32.88
09/18/2023 16:45:00	32.88
09/18/2023 16:50:00	32.90
09/18/2023 16:55:00	32.90
09/18/2023 17:00:00	32.90
09/18/2023 17:05:00	32.92
09/18/2023 17:10:00	32.92
09/18/2023 17:15:00	32.94
09/18/2023 17:20:00	32.94
09/18/2023 17:25:00	32.94
09/18/2023 17:30:00	32.94
09/18/2023 17:35:00	32.94
09/18/2023 17:40:00	32.94
09/18/2023 17:45:00	32.94

River Water Level Data
Neponset River, Hyde Park, MA
March 30 - October 6, 2023

Date & Time (UTC)	Water Level (NAVD88, ft)
09/18/2023 17:50:00	32.97
09/18/2023 17:55:00	32.97
09/18/2023 18:00:00	32.97
09/18/2023 18:05:00	32.97
09/18/2023 18:10:00	32.97
09/18/2023 18:15:00	32.97
09/18/2023 18:20:00	32.97
09/18/2023 18:25:00	32.97
09/18/2023 18:30:00	32.97
09/18/2023 18:35:00	32.99
09/18/2023 18:40:00	33.01
09/18/2023 18:45:00	33.04
09/18/2023 18:50:00	33.04
09/18/2023 18:55:00	33.04
09/18/2023 19:00:00	33.04
09/18/2023 19:05:00	33.04
09/18/2023 19:10:00	33.04
09/18/2023 19:15:00	33.04
09/18/2023 19:20:00	33.04
09/18/2023 19:25:00	33.04
09/18/2023 19:30:00	33.04
09/18/2023 19:35:00	33.04
09/18/2023 19:40:00	33.01
09/18/2023 19:45:00	33.01
09/18/2023 19:50:00	33.01
09/18/2023 19:55:00	33.01
09/18/2023 20:00:00	33.01
09/18/2023 20:05:00	33.01
09/18/2023 20:10:00	33.01
09/18/2023 20:15:00	33.01
09/18/2023 20:20:00	33.01
09/18/2023 20:25:00	33.01
09/18/2023 20:30:00	33.01
09/18/2023 20:35:00	33.01
09/18/2023 20:40:00	33.01
09/18/2023 20:45:00	33.01
09/18/2023 20:50:00	33.01
09/18/2023 20:55:00	33.01
09/18/2023 21:00:00	33.01
09/18/2023 21:05:00	33.01
09/18/2023 21:10:00	33.01

River Water Level Data
Neponset River, Hyde Park, MA
March 30 - October 6, 2023

Date & Time (UTC)	Water Level (NAVD88, ft)
09/18/2023 21:15:00	33.01
09/18/2023 21:20:00	33.01
09/18/2023 21:25:00	33.01
09/18/2023 21:30:00	33.01
09/18/2023 21:35:00	33.01
09/18/2023 21:40:00	33.01
09/18/2023 21:45:00	33.01
09/18/2023 21:50:00	33.01
09/18/2023 21:55:00	33.01
09/18/2023 22:00:00	33.01
09/18/2023 22:05:00	33.01
09/18/2023 22:10:00	33.01
09/18/2023 22:15:00	33.01
09/18/2023 22:20:00	33.01
09/18/2023 22:25:00	33.01
09/18/2023 22:30:00	33.01
09/18/2023 22:35:00	33.01
09/18/2023 22:40:00	33.01
09/18/2023 22:45:00	33.01
09/18/2023 22:50:00	33.01
09/18/2023 22:55:00	33.04
09/18/2023 23:00:00	33.04
09/18/2023 23:05:00	33.04
09/18/2023 23:10:00	33.04
09/18/2023 23:15:00	33.04
09/18/2023 23:20:00	33.04
09/18/2023 23:25:00	33.04
09/18/2023 23:30:00	33.04
09/18/2023 23:35:00	33.04
09/18/2023 23:40:00	33.04
09/18/2023 23:45:00	33.04
09/18/2023 23:50:00	33.06
09/18/2023 23:55:00	33.08
09/19/2023 00:00:00	33.11
09/19/2023 00:05:00	33.13
09/19/2023 00:10:00	33.13
09/19/2023 00:15:00	33.13
09/19/2023 00:20:00	33.15
09/19/2023 00:25:00	33.18
09/19/2023 00:30:00	33.20
09/19/2023 00:35:00	33.20

River Water Level Data
Neponset River, Hyde Park, MA
March 30 - October 6, 2023

Date & Time (UTC)	Water Level (NAVD88, ft)
09/19/2023 00:40:00	33.20
09/19/2023 00:45:00	33.20
09/19/2023 00:50:00	33.18
09/19/2023 00:55:00	33.18
09/19/2023 01:00:00	33.18
09/19/2023 01:05:00	33.18
09/19/2023 01:10:00	33.18
09/19/2023 01:15:00	33.18
09/19/2023 01:20:00	33.18
09/19/2023 01:25:00	33.18
09/19/2023 01:30:00	33.18
09/19/2023 01:35:00	33.15
09/19/2023 01:40:00	33.18
09/19/2023 01:45:00	33.18
09/19/2023 01:50:00	33.15
09/19/2023 01:55:00	33.15
09/19/2023 02:00:00	33.15
09/19/2023 02:05:00	33.15
09/19/2023 02:10:00	33.15
09/19/2023 02:15:00	33.15
09/19/2023 02:20:00	33.15
09/19/2023 02:25:00	33.15
09/19/2023 02:30:00	33.15
09/19/2023 02:35:00	33.15
09/19/2023 02:40:00	33.15
09/19/2023 02:45:00	33.15
09/19/2023 02:50:00	33.15
09/19/2023 02:55:00	33.15
09/19/2023 03:00:00	33.18
09/19/2023 03:05:00	33.15
09/19/2023 03:10:00	33.15
09/19/2023 03:15:00	33.15
09/19/2023 03:20:00	33.15
09/19/2023 03:25:00	33.15
09/19/2023 03:30:00	33.15
09/19/2023 03:35:00	33.15
09/19/2023 03:40:00	33.15
09/19/2023 03:45:00	33.15
09/19/2023 03:50:00	33.15
09/19/2023 03:55:00	33.15
09/19/2023 04:00:00	33.15

River Water Level Data
Neponset River, Hyde Park, MA
March 30 - October 6, 2023

Date & Time (UTC)	Water Level (NAVD88, ft)
09/19/2023 04:05:00	33.15
09/19/2023 04:10:00	33.15
09/19/2023 04:15:00	33.15
09/19/2023 04:20:00	33.15
09/19/2023 04:25:00	33.15
09/19/2023 04:30:00	33.15
09/19/2023 04:35:00	33.15
09/19/2023 04:40:00	33.15
09/19/2023 04:45:00	33.15
09/19/2023 04:50:00	33.15
09/19/2023 04:55:00	33.15
09/19/2023 05:00:00	33.15
09/19/2023 05:05:00	33.15
09/19/2023 05:10:00	33.15
09/19/2023 05:15:00	33.15
09/19/2023 05:20:00	33.15
09/19/2023 05:25:00	33.15
09/19/2023 05:30:00	33.18
09/19/2023 05:35:00	33.15
09/19/2023 05:40:00	33.15
09/19/2023 05:45:00	33.18
09/19/2023 05:50:00	33.15
09/19/2023 05:55:00	33.15
09/19/2023 06:00:00	33.18
09/19/2023 06:05:00	33.15
09/19/2023 06:10:00	33.15
09/19/2023 06:15:00	33.18
09/19/2023 06:20:00	33.18
09/19/2023 06:25:00	33.18
09/19/2023 06:30:00	33.18
09/19/2023 06:35:00	33.18
09/19/2023 06:40:00	33.18
09/19/2023 06:45:00	33.18
09/19/2023 06:50:00	33.18
09/19/2023 06:55:00	33.18
09/19/2023 07:00:00	33.18
09/19/2023 07:05:00	33.18
09/19/2023 07:10:00	33.18
09/19/2023 07:15:00	33.18
09/19/2023 07:20:00	33.18
09/19/2023 07:25:00	33.18

River Water Level Data
Neponset River, Hyde Park, MA
March 30 - October 6, 2023

Date & Time (UTC)	Water Level (NAVD88, ft)
09/19/2023 07:30:00	33.18
09/19/2023 07:35:00	33.18
09/19/2023 07:40:00	33.18
09/19/2023 07:45:00	33.18
09/19/2023 07:50:00	33.18
09/19/2023 07:55:00	33.18
09/19/2023 08:00:00	33.18
09/19/2023 08:05:00	33.18
09/19/2023 08:10:00	33.18
09/19/2023 08:15:00	33.18
09/19/2023 08:20:00	33.18
09/19/2023 08:25:00	33.18
09/19/2023 08:30:00	33.18
09/19/2023 08:35:00	33.18
09/19/2023 08:40:00	33.18
09/19/2023 08:45:00	33.18
09/19/2023 08:50:00	33.18
09/19/2023 08:55:00	33.18
09/19/2023 09:00:00	33.18
09/19/2023 09:05:00	33.18
09/19/2023 09:10:00	33.20
09/19/2023 09:15:00	33.20
09/19/2023 09:20:00	33.18
09/19/2023 09:25:00	33.18
09/19/2023 09:30:00	33.20
09/19/2023 09:35:00	33.20
09/19/2023 09:40:00	33.20
09/19/2023 09:45:00	33.20
09/19/2023 09:50:00	33.20
09/19/2023 09:55:00	33.20
09/19/2023 10:00:00	33.20
09/19/2023 10:05:00	33.20
09/19/2023 10:10:00	33.20
09/19/2023 10:15:00	33.20
09/19/2023 10:20:00	33.20
09/19/2023 10:25:00	33.20
09/19/2023 10:30:00	33.20
09/19/2023 10:35:00	33.20
09/19/2023 10:40:00	33.20
09/19/2023 10:45:00	33.20
09/19/2023 10:50:00	33.20

River Water Level Data
Neponset River, Hyde Park, MA
March 30 - October 6, 2023

Date & Time (UTC)	Water Level (NAVD88, ft)
09/19/2023 10:55:00	33.22
09/19/2023 11:00:00	33.22
09/19/2023 11:05:00	33.22
09/19/2023 11:10:00	33.22
09/19/2023 11:15:00	33.22
09/19/2023 11:20:00	33.22
09/19/2023 11:25:00	33.22
09/19/2023 11:30:00	33.22
09/19/2023 11:35:00	33.22
09/19/2023 11:40:00	33.22
09/19/2023 11:45:00	33.22
09/19/2023 11:50:00	33.22
09/19/2023 11:55:00	33.22
09/19/2023 12:00:00	33.22
09/19/2023 12:05:00	33.22
09/19/2023 12:10:00	33.22
09/19/2023 12:15:00	33.24
09/19/2023 12:20:00	33.24
09/19/2023 12:25:00	33.22
09/19/2023 12:30:00	33.24
09/19/2023 12:35:00	33.24
09/19/2023 12:40:00	33.24
09/19/2023 12:45:00	33.24
09/19/2023 12:50:00	33.24
09/19/2023 12:55:00	33.24
09/19/2023 13:00:00	33.24
09/19/2023 13:05:00	33.24
09/19/2023 13:10:00	33.24
09/19/2023 13:15:00	33.24
09/19/2023 13:20:00	33.24
09/19/2023 13:25:00	33.24
09/19/2023 13:30:00	33.24
09/19/2023 13:35:00	33.24
09/19/2023 13:40:00	33.24
09/19/2023 13:45:00	33.24
09/19/2023 13:50:00	33.24
09/19/2023 13:55:00	33.24
09/19/2023 14:00:00	33.24
09/19/2023 14:05:00	33.24
09/19/2023 14:10:00	33.24
09/19/2023 14:15:00	33.24

River Water Level Data
Neponset River, Hyde Park, MA
March 30 - October 6, 2023

Date & Time (UTC)	Water Level (NAVD88, ft)
09/19/2023 14:20:00	33.24
09/19/2023 14:25:00	33.24
09/19/2023 14:30:00	33.27
09/19/2023 14:35:00	33.27
09/19/2023 14:40:00	33.27
09/19/2023 14:45:00	33.24
09/19/2023 14:50:00	33.24
09/19/2023 14:55:00	33.27
09/19/2023 15:00:00	33.27
09/19/2023 15:05:00	33.27
09/19/2023 15:10:00	33.27
09/19/2023 15:15:00	33.27
09/19/2023 15:20:00	33.27
09/19/2023 15:25:00	33.27
09/19/2023 15:30:00	33.27
09/19/2023 15:35:00	33.27
09/19/2023 15:40:00	33.27
09/19/2023 15:45:00	33.27
09/19/2023 15:50:00	33.27
09/19/2023 15:55:00	33.27
09/19/2023 16:00:00	33.27
09/19/2023 16:05:00	33.29
09/19/2023 16:10:00	33.27
09/19/2023 16:15:00	33.27
09/19/2023 16:20:00	33.27
09/19/2023 16:25:00	33.27
09/19/2023 16:30:00	33.27
09/19/2023 16:35:00	33.27
09/19/2023 16:40:00	33.29
09/19/2023 16:45:00	33.29
09/19/2023 16:50:00	33.27
09/19/2023 16:55:00	33.29
09/19/2023 17:00:00	33.29
09/19/2023 17:05:00	33.29
09/19/2023 17:10:00	33.29
09/19/2023 17:15:00	33.29
09/19/2023 17:20:00	33.27
09/19/2023 17:25:00	33.29
09/19/2023 17:30:00	33.29
09/19/2023 17:35:00	33.29
09/19/2023 17:40:00	33.29

River Water Level Data
Neponset River, Hyde Park, MA
March 30 - October 6, 2023

Date & Time (UTC)	Water Level (NAVD88, ft)
09/19/2023 17:45:00	33.29
09/19/2023 17:50:00	33.29
09/19/2023 17:55:00	33.29
09/19/2023 18:00:00	33.29
09/19/2023 18:05:00	33.29
09/19/2023 18:10:00	33.29
09/19/2023 18:15:00	33.29
09/19/2023 18:20:00	33.29
09/19/2023 18:25:00	33.29
09/19/2023 18:30:00	33.29
09/19/2023 18:35:00	33.29
09/19/2023 18:40:00	33.29
09/19/2023 18:45:00	33.31
09/19/2023 18:50:00	33.29
09/19/2023 18:55:00	33.29
09/19/2023 19:00:00	33.29
09/19/2023 19:05:00	33.31
09/19/2023 19:10:00	33.29
09/19/2023 19:15:00	33.29
09/19/2023 19:20:00	33.29
09/19/2023 19:25:00	33.29
09/19/2023 19:30:00	33.29
09/19/2023 19:35:00	33.29
09/19/2023 19:40:00	33.29
09/19/2023 19:45:00	33.31
09/19/2023 19:50:00	33.29
09/19/2023 19:55:00	33.29
09/19/2023 20:00:00	33.31
09/19/2023 20:05:00	33.29
09/19/2023 20:10:00	33.29
09/19/2023 20:15:00	33.31
09/19/2023 20:20:00	33.31
09/19/2023 20:25:00	33.31
09/19/2023 20:30:00	33.29
09/19/2023 20:35:00	33.31
09/19/2023 20:40:00	33.31
09/19/2023 20:45:00	33.31
09/19/2023 20:50:00	33.31
09/19/2023 20:55:00	33.31
09/19/2023 21:00:00	33.31
09/19/2023 21:05:00	33.31

River Water Level Data
Neponset River, Hyde Park, MA
March 30 - October 6, 2023

Date & Time (UTC)	Water Level (NAVD88, ft)
09/19/2023 21:10:00	33.31
09/19/2023 21:15:00	33.31
09/19/2023 21:20:00	33.31
09/19/2023 21:25:00	33.31
09/19/2023 21:30:00	33.31
09/19/2023 21:35:00	33.31
09/19/2023 21:40:00	33.31
09/19/2023 21:45:00	33.31
09/19/2023 21:50:00	33.31
09/19/2023 21:55:00	33.31
09/19/2023 22:00:00	33.31
09/19/2023 22:05:00	33.31
09/19/2023 22:10:00	33.31
09/19/2023 22:15:00	33.31
09/19/2023 22:20:00	33.31
09/19/2023 22:25:00	33.31
09/19/2023 22:30:00	33.31
09/19/2023 22:35:00	33.31
09/19/2023 22:40:00	33.31
09/19/2023 22:45:00	33.31
09/19/2023 22:50:00	33.31
09/19/2023 22:55:00	33.31
09/19/2023 23:00:00	33.31
09/19/2023 23:05:00	33.31
09/19/2023 23:10:00	33.31
09/19/2023 23:15:00	33.31
09/19/2023 23:20:00	33.31
09/19/2023 23:25:00	33.31
09/19/2023 23:30:00	33.31
09/19/2023 23:35:00	33.31
09/19/2023 23:40:00	33.31
09/19/2023 23:45:00	33.31
09/19/2023 23:50:00	33.31
09/19/2023 23:55:00	33.31
09/20/2023 00:00:00	33.31
09/20/2023 00:05:00	33.31
09/20/2023 00:10:00	33.31
09/20/2023 00:15:00	33.31
09/20/2023 00:20:00	33.31
09/20/2023 00:25:00	33.31
09/20/2023 00:30:00	33.31

River Water Level Data
Neponset River, Hyde Park, MA
March 30 - October 6, 2023

Date & Time (UTC)	Water Level (NAVD88, ft)
09/20/2023 00:35:00	33.31
09/20/2023 00:40:00	33.31
09/20/2023 00:45:00	33.31
09/20/2023 00:50:00	33.31
09/20/2023 00:55:00	33.31
09/20/2023 01:00:00	33.31
09/20/2023 01:05:00	33.31
09/20/2023 01:10:00	33.31
09/20/2023 01:15:00	33.31
09/20/2023 01:20:00	33.31
09/20/2023 01:25:00	33.31
09/20/2023 01:30:00	33.31
09/20/2023 01:35:00	33.31
09/20/2023 01:40:00	33.31
09/20/2023 01:45:00	33.31
09/20/2023 01:50:00	33.31
09/20/2023 01:55:00	33.31
09/20/2023 02:00:00	33.31
09/20/2023 02:05:00	33.31
09/20/2023 02:10:00	33.31
09/20/2023 02:15:00	33.31
09/20/2023 02:20:00	33.31
09/20/2023 02:25:00	33.31
09/20/2023 02:30:00	33.31
09/20/2023 02:35:00	33.31
09/20/2023 02:40:00	33.31
09/20/2023 02:45:00	33.31
09/20/2023 02:50:00	33.31
09/20/2023 02:55:00	33.34
09/20/2023 03:00:00	33.34
09/20/2023 03:05:00	33.31
09/20/2023 03:10:00	33.31
09/20/2023 03:15:00	33.31
09/20/2023 03:20:00	33.31
09/20/2023 03:25:00	33.31
09/20/2023 03:30:00	33.31
09/20/2023 03:35:00	33.34
09/20/2023 03:40:00	33.31
09/20/2023 03:45:00	33.31
09/20/2023 03:50:00	33.31
09/20/2023 03:55:00	33.31

River Water Level Data
Neponset River, Hyde Park, MA
March 30 - October 6, 2023

Date & Time (UTC)	Water Level (NAVD88, ft)
09/20/2023 04:00:00	33.31
09/20/2023 04:05:00	33.31
09/20/2023 04:10:00	33.31
09/20/2023 04:15:00	33.31
09/20/2023 04:20:00	33.31
09/20/2023 04:25:00	33.31
09/20/2023 04:30:00	33.31
09/20/2023 04:35:00	33.31
09/20/2023 04:40:00	33.31
09/20/2023 04:45:00	33.31
09/20/2023 04:50:00	33.31
09/20/2023 04:55:00	33.31
09/20/2023 05:00:00	33.34
09/20/2023 05:05:00	33.31
09/20/2023 05:10:00	33.31
09/20/2023 05:15:00	33.31
09/20/2023 05:20:00	33.31
09/20/2023 05:25:00	33.31
09/20/2023 05:30:00	33.31
09/20/2023 05:35:00	33.31
09/20/2023 05:40:00	33.31
09/20/2023 05:45:00	33.31
09/20/2023 05:50:00	33.31
09/20/2023 05:55:00	33.31
09/20/2023 06:00:00	33.31
09/20/2023 06:05:00	33.31
09/20/2023 06:10:00	33.31
09/20/2023 06:15:00	33.31
09/20/2023 06:20:00	33.31
09/20/2023 06:25:00	33.31
09/20/2023 06:30:00	33.31
09/20/2023 06:35:00	33.31
09/20/2023 06:40:00	33.31
09/20/2023 06:45:00	33.31
09/20/2023 06:50:00	33.31
09/20/2023 06:55:00	33.31
09/20/2023 07:00:00	33.31
09/20/2023 07:05:00	33.31
09/20/2023 07:10:00	33.31
09/20/2023 07:15:00	33.31
09/20/2023 07:20:00	33.31

River Water Level Data
Neponset River, Hyde Park, MA
March 30 - October 6, 2023

Date & Time (UTC)	Water Level (NAVD88, ft)
09/20/2023 07:25:00	33.31
09/20/2023 07:30:00	33.31
09/20/2023 07:35:00	33.34
09/20/2023 07:40:00	33.31
09/20/2023 07:45:00	33.31
09/20/2023 07:50:00	33.31
09/20/2023 07:55:00	33.31
09/20/2023 08:00:00	33.31
09/20/2023 08:05:00	33.31
09/20/2023 08:10:00	33.31
09/20/2023 08:15:00	33.31
09/20/2023 08:20:00	33.31
09/20/2023 08:25:00	33.34
09/20/2023 08:30:00	33.34
09/20/2023 08:35:00	33.31
09/20/2023 08:40:00	33.34
09/20/2023 08:45:00	33.31
09/20/2023 08:50:00	33.34
09/20/2023 08:55:00	33.34
09/20/2023 09:00:00	33.34
09/20/2023 09:05:00	33.34
09/20/2023 09:10:00	33.34
09/20/2023 09:15:00	33.31
09/20/2023 09:20:00	33.34
09/20/2023 09:25:00	33.34
09/20/2023 09:30:00	33.34
09/20/2023 09:35:00	33.34
09/20/2023 09:40:00	33.34
09/20/2023 09:45:00	33.31
09/20/2023 09:50:00	33.34
09/20/2023 09:55:00	33.34
09/20/2023 10:00:00	33.31
09/20/2023 10:05:00	33.34
09/20/2023 10:10:00	33.34
09/20/2023 10:15:00	33.34
09/20/2023 10:20:00	33.34
09/20/2023 10:25:00	33.31
09/20/2023 10:30:00	33.31
09/20/2023 10:35:00	33.31
09/20/2023 10:40:00	33.34
09/20/2023 10:45:00	33.34

River Water Level Data
Neponset River, Hyde Park, MA
March 30 - October 6, 2023

Date & Time (UTC)	Water Level (NAVD88, ft)
09/20/2023 10:50:00	33.34
09/20/2023 10:55:00	33.34
09/20/2023 11:00:00	33.34
09/20/2023 11:05:00	33.34
09/20/2023 11:10:00	33.34
09/20/2023 11:15:00	33.34
09/20/2023 11:20:00	33.34
09/20/2023 11:25:00	33.34
09/20/2023 11:30:00	33.34
09/20/2023 11:35:00	33.34
09/20/2023 11:40:00	33.31
09/20/2023 11:45:00	33.34
09/20/2023 11:50:00	33.31
09/20/2023 11:55:00	33.34
09/20/2023 12:00:00	33.34
09/20/2023 12:05:00	33.34
09/20/2023 12:10:00	33.34
09/20/2023 12:15:00	33.34
09/20/2023 12:20:00	33.34
09/20/2023 12:25:00	33.34
09/20/2023 12:30:00	33.34
09/20/2023 12:35:00	33.34
09/20/2023 12:40:00	33.34
09/20/2023 12:45:00	33.34
09/20/2023 12:50:00	33.34
09/20/2023 12:55:00	33.34
09/20/2023 13:00:00	33.34
09/20/2023 13:05:00	33.34
09/20/2023 13:10:00	33.34
09/20/2023 13:15:00	33.34
09/20/2023 13:20:00	33.34
09/20/2023 13:25:00	33.31
09/20/2023 13:30:00	33.34
09/20/2023 13:35:00	33.31
09/20/2023 13:40:00	33.34
09/20/2023 13:45:00	33.31
09/20/2023 13:50:00	33.34
09/20/2023 13:55:00	33.34
09/20/2023 14:00:00	33.31
09/20/2023 14:05:00	33.31
09/20/2023 14:10:00	33.31

River Water Level Data
Neponset River, Hyde Park, MA
March 30 - October 6, 2023

Date & Time (UTC)	Water Level (NAVD88, ft)
09/20/2023 14:15:00	33.31
09/20/2023 14:20:00	33.34
09/20/2023 14:25:00	33.31
09/20/2023 14:30:00	33.31
09/20/2023 14:35:00	33.31
09/20/2023 14:40:00	33.31
09/20/2023 14:45:00	33.31
09/20/2023 14:50:00	33.31
09/20/2023 14:55:00	33.31
09/20/2023 15:00:00	33.31
09/20/2023 15:05:00	33.31
09/20/2023 15:10:00	33.31
09/20/2023 15:15:00	33.34
09/20/2023 15:20:00	33.31
09/20/2023 15:25:00	33.31
09/20/2023 15:30:00	33.31
09/20/2023 15:35:00	33.31
09/20/2023 15:40:00	33.34
09/20/2023 15:45:00	33.31
09/20/2023 15:50:00	33.31
09/20/2023 15:55:00	33.31
09/20/2023 16:00:00	33.31
09/20/2023 16:05:00	33.31
09/20/2023 16:10:00	33.31
09/20/2023 16:15:00	33.31
09/20/2023 16:20:00	33.34
09/20/2023 16:25:00	33.31
09/20/2023 16:30:00	33.34
09/20/2023 16:35:00	33.34
09/20/2023 16:40:00	33.31
09/20/2023 16:45:00	33.31
09/20/2023 16:50:00	33.31
09/20/2023 16:55:00	33.31
09/20/2023 17:00:00	33.31
09/20/2023 17:05:00	33.31
09/20/2023 17:10:00	33.34
09/20/2023 17:15:00	33.31
09/20/2023 17:20:00	33.31
09/20/2023 17:25:00	33.31
09/20/2023 17:30:00	33.31
09/20/2023 17:35:00	33.31

River Water Level Data
Neponset River, Hyde Park, MA
March 30 - October 6, 2023

Date & Time (UTC)	Water Level (NAVD88, ft)
09/20/2023 17:40:00	33.31
09/20/2023 17:45:00	33.31
09/20/2023 17:50:00	33.31
09/20/2023 17:55:00	33.31
09/20/2023 18:00:00	33.31
09/20/2023 18:05:00	33.31
09/20/2023 18:10:00	33.31
09/20/2023 18:15:00	33.31
09/20/2023 18:20:00	33.31
09/20/2023 18:25:00	33.31
09/20/2023 18:30:00	33.31
09/20/2023 18:35:00	33.31
09/20/2023 18:40:00	33.31
09/20/2023 18:45:00	33.31
09/20/2023 18:50:00	33.31
09/20/2023 18:55:00	33.31
09/20/2023 19:00:00	33.31
09/20/2023 19:05:00	33.31
09/20/2023 19:10:00	33.31
09/20/2023 19:15:00	33.31
09/20/2023 19:20:00	33.31
09/20/2023 19:25:00	33.31
09/20/2023 19:30:00	33.31
09/20/2023 19:35:00	33.31
09/20/2023 19:40:00	33.31
09/20/2023 19:45:00	33.31
09/20/2023 19:50:00	33.31
09/20/2023 19:55:00	33.31
09/20/2023 20:00:00	33.31
09/20/2023 20:05:00	33.31
09/20/2023 20:10:00	33.31
09/20/2023 20:15:00	33.31
09/20/2023 20:20:00	33.31
09/20/2023 20:25:00	33.31
09/20/2023 20:30:00	33.31
09/20/2023 20:35:00	33.31
09/20/2023 20:40:00	33.31
09/20/2023 20:45:00	33.31
09/20/2023 20:50:00	33.31
09/20/2023 20:55:00	33.31
09/20/2023 21:00:00	33.31

River Water Level Data
Neponset River, Hyde Park, MA
March 30 - October 6, 2023

Date & Time (UTC)	Water Level (NAVD88, ft)
09/20/2023 21:05:00	33.31
09/20/2023 21:10:00	33.31
09/20/2023 21:15:00	33.31
09/20/2023 21:20:00	33.31
09/20/2023 21:25:00	33.31
09/20/2023 21:30:00	33.31
09/20/2023 21:35:00	33.31
09/20/2023 21:40:00	33.31
09/20/2023 21:45:00	33.31
09/20/2023 21:50:00	33.31
09/20/2023 21:55:00	33.31
09/20/2023 22:00:00	33.31
09/20/2023 22:05:00	33.31
09/20/2023 22:10:00	33.31
09/20/2023 22:15:00	33.31
09/20/2023 22:20:00	33.31
09/20/2023 22:25:00	33.31
09/20/2023 22:30:00	33.31
09/20/2023 22:35:00	33.31
09/20/2023 22:40:00	33.31
09/20/2023 22:45:00	33.31
09/20/2023 22:50:00	33.31
09/20/2023 22:55:00	33.31
09/20/2023 23:00:00	33.31
09/20/2023 23:05:00	33.31
09/20/2023 23:10:00	33.31
09/20/2023 23:15:00	33.31
09/20/2023 23:20:00	33.31
09/20/2023 23:25:00	33.31
09/20/2023 23:30:00	33.31
09/20/2023 23:35:00	33.31
09/20/2023 23:40:00	33.31
09/20/2023 23:45:00	33.31
09/20/2023 23:50:00	33.31
09/20/2023 23:55:00	33.31
09/21/2023 00:00:00	33.31
09/21/2023 00:05:00	33.31
09/21/2023 00:10:00	33.31
09/21/2023 00:15:00	33.31
09/21/2023 00:20:00	33.31
09/21/2023 00:25:00	33.31

River Water Level Data
Neponset River, Hyde Park, MA
March 30 - October 6, 2023

Date & Time (UTC)	Water Level (NAVD88, ft)
09/21/2023 00:30:00	33.31
09/21/2023 00:35:00	33.31
09/21/2023 00:40:00	33.31
09/21/2023 00:45:00	33.31
09/21/2023 00:50:00	33.31
09/21/2023 00:55:00	33.31
09/21/2023 01:00:00	33.31
09/21/2023 01:05:00	33.31
09/21/2023 01:10:00	33.31
09/21/2023 01:15:00	33.31
09/21/2023 01:20:00	33.31
09/21/2023 01:25:00	33.31
09/21/2023 01:30:00	33.31
09/21/2023 01:35:00	33.31
09/21/2023 01:40:00	33.31
09/21/2023 01:45:00	33.31
09/21/2023 01:50:00	33.31
09/21/2023 01:55:00	33.31
09/21/2023 02:00:00	33.31
09/21/2023 02:05:00	33.31
09/21/2023 02:10:00	33.31
09/21/2023 02:15:00	33.31
09/21/2023 02:20:00	33.31
09/21/2023 02:25:00	33.31
09/21/2023 02:30:00	33.31
09/21/2023 02:35:00	33.31
09/21/2023 02:40:00	33.31
09/21/2023 02:45:00	33.31
09/21/2023 02:50:00	33.31
09/21/2023 02:55:00	33.31
09/21/2023 03:00:00	33.31
09/21/2023 03:05:00	33.31
09/21/2023 03:10:00	33.31
09/21/2023 03:15:00	33.31
09/21/2023 03:20:00	33.31
09/21/2023 03:25:00	33.31
09/21/2023 03:30:00	33.31
09/21/2023 03:35:00	33.31
09/21/2023 03:40:00	33.31
09/21/2023 03:45:00	33.31
09/21/2023 03:50:00	33.31

River Water Level Data
Neponset River, Hyde Park, MA
March 30 - October 6, 2023

Date & Time (UTC)	Water Level (NAVD88, ft)
09/21/2023 03:55:00	33.31
09/21/2023 04:00:00	33.31
09/21/2023 04:05:00	33.29
09/21/2023 04:10:00	33.31
09/21/2023 04:15:00	33.31
09/21/2023 04:20:00	33.31
09/21/2023 04:25:00	33.31
09/21/2023 04:30:00	33.31
09/21/2023 04:35:00	33.31
09/21/2023 04:40:00	33.31
09/21/2023 04:45:00	33.31
09/21/2023 04:50:00	33.31
09/21/2023 04:55:00	33.29
09/21/2023 05:00:00	33.31
09/21/2023 05:05:00	33.31
09/21/2023 05:10:00	33.31
09/21/2023 05:15:00	33.29
09/21/2023 05:20:00	33.29
09/21/2023 05:25:00	33.29
09/21/2023 05:30:00	33.29
09/21/2023 05:35:00	33.31
09/21/2023 05:40:00	33.29
09/21/2023 05:45:00	33.31
09/21/2023 05:50:00	33.31
09/21/2023 05:55:00	33.31
09/21/2023 06:00:00	33.29
09/21/2023 06:05:00	33.29
09/21/2023 06:10:00	33.29
09/21/2023 06:15:00	33.29
09/21/2023 06:20:00	33.29
09/21/2023 06:25:00	33.29
09/21/2023 06:30:00	33.31
09/21/2023 06:35:00	33.29
09/21/2023 06:40:00	33.29
09/21/2023 06:45:00	33.29
09/21/2023 06:50:00	33.29
09/21/2023 06:55:00	33.29
09/21/2023 07:00:00	33.29
09/21/2023 07:05:00	33.31
09/21/2023 07:10:00	33.31
09/21/2023 07:15:00	33.29

River Water Level Data
Neponset River, Hyde Park, MA
March 30 - October 6, 2023

Date & Time (UTC)	Water Level (NAVD88, ft)
09/21/2023 07:20:00	33.29
09/21/2023 07:25:00	33.31
09/21/2023 07:30:00	33.29
09/21/2023 07:35:00	33.31
09/21/2023 07:40:00	33.29
09/21/2023 07:45:00	33.31
09/21/2023 07:50:00	33.31
09/21/2023 07:55:00	33.31
09/21/2023 08:00:00	33.31
09/21/2023 08:05:00	33.31
09/21/2023 08:10:00	33.29
09/21/2023 08:15:00	33.31
09/21/2023 08:20:00	33.31
09/21/2023 08:25:00	33.31
09/21/2023 08:30:00	33.31
09/21/2023 08:35:00	33.31
09/21/2023 08:40:00	33.31
09/21/2023 08:45:00	33.29
09/21/2023 08:50:00	33.29
09/21/2023 08:55:00	33.29
09/21/2023 09:00:00	33.31
09/21/2023 09:05:00	33.29
09/21/2023 09:10:00	33.29
09/21/2023 09:15:00	33.29
09/21/2023 09:20:00	33.29
09/21/2023 09:25:00	33.29
09/21/2023 09:30:00	33.29
09/21/2023 09:35:00	33.31
09/21/2023 09:40:00	33.29
09/21/2023 09:45:00	33.29
09/21/2023 09:50:00	33.29
09/21/2023 09:55:00	33.29
09/21/2023 10:00:00	33.29
09/21/2023 10:05:00	33.29
09/21/2023 10:10:00	33.29
09/21/2023 10:15:00	33.31
09/21/2023 10:20:00	33.29
09/21/2023 10:25:00	33.29
09/21/2023 10:30:00	33.29
09/21/2023 10:35:00	33.29
09/21/2023 10:40:00	33.29

River Water Level Data
Neponset River, Hyde Park, MA
March 30 - October 6, 2023

Date & Time (UTC)	Water Level (NAVD88, ft)
09/21/2023 10:45:00	33.29
09/21/2023 10:50:00	33.29
09/21/2023 10:55:00	33.29
09/21/2023 11:00:00	33.29
09/21/2023 11:05:00	33.29
09/21/2023 11:10:00	33.29
09/21/2023 11:15:00	33.29
09/21/2023 11:20:00	33.29
09/21/2023 11:25:00	33.29
09/21/2023 11:30:00	33.29
09/21/2023 11:35:00	33.29
09/21/2023 11:40:00	33.29
09/21/2023 11:45:00	33.29
09/21/2023 11:50:00	33.29
09/21/2023 11:55:00	33.29
09/21/2023 12:00:00	33.29
09/21/2023 12:05:00	33.29
09/21/2023 12:10:00	33.29
09/21/2023 12:15:00	33.29
09/21/2023 12:20:00	33.29
09/21/2023 12:25:00	33.29
09/21/2023 12:30:00	33.29
09/21/2023 12:35:00	33.29
09/21/2023 12:40:00	33.29
09/21/2023 12:45:00	33.31
09/21/2023 12:50:00	33.29
09/21/2023 12:55:00	33.29
09/21/2023 13:00:00	33.29
09/21/2023 13:05:00	33.29
09/21/2023 13:10:00	33.29
09/21/2023 13:15:00	33.31
09/21/2023 13:20:00	33.29
09/21/2023 13:25:00	33.29
09/21/2023 13:30:00	33.29
09/21/2023 13:35:00	33.29
09/21/2023 13:40:00	33.29
09/21/2023 13:45:00	33.29
09/21/2023 13:50:00	33.29
09/21/2023 13:55:00	33.29
09/21/2023 14:00:00	33.29
09/21/2023 14:05:00	33.29

River Water Level Data
Neponset River, Hyde Park, MA
March 30 - October 6, 2023

Date & Time (UTC)	Water Level (NAVD88, ft)
09/21/2023 14:10:00	33.29
09/21/2023 14:15:00	33.29
09/21/2023 14:20:00	33.31
09/21/2023 14:25:00	33.29
09/21/2023 14:30:00	33.29
09/21/2023 14:35:00	33.29
09/21/2023 14:40:00	33.29
09/21/2023 14:45:00	33.29
09/21/2023 14:50:00	33.29
09/21/2023 14:55:00	33.29
09/21/2023 15:00:00	33.29
09/21/2023 15:05:00	33.29
09/21/2023 15:10:00	33.29
09/21/2023 15:15:00	33.31
09/21/2023 15:20:00	33.29
09/21/2023 15:25:00	33.29
09/21/2023 15:30:00	33.29
09/21/2023 15:35:00	33.29
09/21/2023 15:40:00	33.29
09/21/2023 15:45:00	33.29
09/21/2023 15:50:00	33.29
09/21/2023 15:55:00	33.29
09/21/2023 16:00:00	33.29
09/21/2023 16:05:00	33.29
09/21/2023 16:10:00	33.29
09/21/2023 16:15:00	33.29
09/21/2023 16:20:00	33.29
09/21/2023 16:25:00	33.29
09/21/2023 16:30:00	33.29
09/21/2023 16:35:00	33.29
09/21/2023 16:40:00	33.29
09/21/2023 16:45:00	33.29
09/21/2023 16:50:00	33.29
09/21/2023 16:55:00	33.29
09/21/2023 17:00:00	33.29
09/21/2023 17:05:00	33.27
09/21/2023 17:10:00	33.27
09/21/2023 17:15:00	33.27
09/21/2023 17:20:00	33.27
09/21/2023 17:25:00	33.27
09/21/2023 17:30:00	33.27

River Water Level Data
Neponset River, Hyde Park, MA
March 30 - October 6, 2023

Date & Time (UTC)	Water Level (NAVD88, ft)
09/21/2023 17:35:00	33.27
09/21/2023 17:40:00	33.27
09/21/2023 17:45:00	33.24
09/21/2023 17:50:00	33.24
09/21/2023 17:55:00	33.24
09/21/2023 18:00:00	33.24
09/21/2023 18:05:00	33.24
09/21/2023 18:10:00	33.24
09/21/2023 18:15:00	33.24
09/21/2023 18:20:00	33.24
09/21/2023 18:25:00	33.22
09/21/2023 18:30:00	33.22
09/21/2023 18:35:00	33.22
09/21/2023 18:40:00	33.22
09/21/2023 18:45:00	33.22
09/21/2023 18:50:00	33.22
09/21/2023 18:55:00	33.22
09/21/2023 19:00:00	33.22
09/21/2023 19:05:00	33.22
09/21/2023 19:10:00	33.20
09/21/2023 19:15:00	33.20
09/21/2023 19:20:00	33.22
09/21/2023 19:25:00	33.22
09/21/2023 19:30:00	33.20
09/21/2023 19:35:00	33.20
09/21/2023 19:40:00	33.20
09/21/2023 19:45:00	33.20
09/21/2023 19:50:00	33.20
09/21/2023 19:55:00	33.20
09/21/2023 20:00:00	33.20
09/21/2023 20:05:00	33.20
09/21/2023 20:10:00	33.20
09/21/2023 20:15:00	33.20
09/21/2023 20:20:00	33.20
09/21/2023 20:25:00	33.20
09/21/2023 20:30:00	33.20
09/21/2023 20:35:00	33.20
09/21/2023 20:40:00	33.20
09/21/2023 20:45:00	33.20
09/21/2023 20:50:00	33.20
09/21/2023 20:55:00	33.20

River Water Level Data
Neponset River, Hyde Park, MA
March 30 - October 6, 2023

Date & Time (UTC)	Water Level (NAVD88, ft)
09/21/2023 21:00:00	33.20
09/21/2023 21:05:00	33.20
09/21/2023 21:10:00	33.20
09/21/2023 21:15:00	33.20
09/21/2023 21:20:00	33.20
09/21/2023 21:25:00	33.20
09/21/2023 21:30:00	33.18
09/21/2023 21:35:00	33.20
09/21/2023 21:40:00	33.20
09/21/2023 21:45:00	33.20
09/21/2023 21:50:00	33.20
09/21/2023 21:55:00	33.20
09/21/2023 22:00:00	33.20
09/21/2023 22:05:00	33.20
09/21/2023 22:10:00	33.20
09/21/2023 22:15:00	33.20
09/21/2023 22:20:00	33.20
09/21/2023 22:25:00	33.20
09/21/2023 22:30:00	33.20
09/21/2023 22:35:00	33.20
09/21/2023 22:40:00	33.20
09/21/2023 22:45:00	33.20
09/21/2023 22:50:00	33.20
09/21/2023 22:55:00	33.20
09/21/2023 23:00:00	33.20
09/21/2023 23:05:00	33.20
09/21/2023 23:10:00	33.20
09/21/2023 23:15:00	33.20
09/21/2023 23:20:00	33.20
09/21/2023 23:25:00	33.20
09/21/2023 23:30:00	33.20
09/21/2023 23:35:00	33.20
09/21/2023 23:40:00	33.20
09/21/2023 23:45:00	33.20
09/21/2023 23:50:00	33.20
09/21/2023 23:55:00	33.20
09/22/2023 00:00:00	33.20
09/22/2023 00:05:00	33.20
09/22/2023 00:10:00	33.20
09/22/2023 00:15:00	33.20
09/22/2023 00:20:00	33.20

River Water Level Data
Neponset River, Hyde Park, MA
March 30 - October 6, 2023

Date & Time (UTC)	Water Level (NAVD88, ft)
09/22/2023 00:25:00	33.20
09/22/2023 00:30:00	33.20
09/22/2023 00:35:00	33.20
09/22/2023 00:40:00	33.20
09/22/2023 00:45:00	33.20
09/22/2023 00:50:00	33.20
09/22/2023 00:55:00	33.20
09/22/2023 01:00:00	33.20
09/22/2023 01:05:00	33.20
09/22/2023 01:10:00	33.20
09/22/2023 01:15:00	33.20
09/22/2023 01:20:00	33.20
09/22/2023 01:25:00	33.20
09/22/2023 01:30:00	33.20
09/22/2023 01:35:00	33.20
09/22/2023 01:40:00	33.20
09/22/2023 01:45:00	33.20
09/22/2023 01:50:00	33.20
09/22/2023 01:55:00	33.20
09/22/2023 02:00:00	33.20
09/22/2023 02:05:00	33.20
09/22/2023 02:10:00	33.20
09/22/2023 02:15:00	33.20
09/22/2023 02:20:00	33.20
09/22/2023 02:25:00	33.20
09/22/2023 02:30:00	33.20
09/22/2023 02:35:00	33.20
09/22/2023 02:40:00	33.20
09/22/2023 02:45:00	33.20
09/22/2023 02:50:00	33.20
09/22/2023 02:55:00	33.20
09/22/2023 03:00:00	33.20
09/22/2023 03:05:00	33.20
09/22/2023 03:10:00	33.20
09/22/2023 03:15:00	33.20
09/22/2023 03:20:00	33.20
09/22/2023 03:25:00	33.20
09/22/2023 03:30:00	33.20
09/22/2023 03:35:00	33.20
09/22/2023 03:40:00	33.20
09/22/2023 03:45:00	33.20

River Water Level Data
Neponset River, Hyde Park, MA
March 30 - October 6, 2023

Date & Time (UTC)	Water Level (NAVD88, ft)
09/22/2023 03:50:00	33.20
09/22/2023 03:55:00	33.20
09/22/2023 04:00:00	33.20
09/22/2023 04:05:00	33.20
09/22/2023 04:10:00	33.20
09/22/2023 04:15:00	33.20
09/22/2023 04:20:00	33.20
09/22/2023 04:25:00	33.20
09/22/2023 04:30:00	33.20
09/22/2023 04:35:00	33.20
09/22/2023 04:40:00	33.20
09/22/2023 04:45:00	33.20
09/22/2023 04:50:00	33.20
09/22/2023 04:55:00	33.20
09/22/2023 05:00:00	33.20
09/22/2023 05:05:00	33.20
09/22/2023 05:10:00	33.20
09/22/2023 05:15:00	33.20
09/22/2023 05:20:00	33.20
09/22/2023 05:25:00	33.20
09/22/2023 05:30:00	33.20
09/22/2023 05:35:00	33.20
09/22/2023 05:40:00	33.20
09/22/2023 05:45:00	33.20
09/22/2023 05:50:00	33.20
09/22/2023 05:55:00	33.20
09/22/2023 06:00:00	33.20
09/22/2023 06:05:00	33.20
09/22/2023 06:10:00	33.20
09/22/2023 06:15:00	33.20
09/22/2023 06:20:00	33.20
09/22/2023 06:25:00	33.20
09/22/2023 06:30:00	33.20
09/22/2023 06:35:00	33.20
09/22/2023 06:40:00	33.20
09/22/2023 06:45:00	33.20
09/22/2023 06:50:00	33.20
09/22/2023 06:55:00	33.20
09/22/2023 07:00:00	33.20
09/22/2023 07:05:00	33.20
09/22/2023 07:10:00	33.20

River Water Level Data
Neponset River, Hyde Park, MA
March 30 - October 6, 2023

Date & Time (UTC)	Water Level (NAVD88, ft)
09/22/2023 07:15:00	33.20
09/22/2023 07:20:00	33.20
09/22/2023 07:25:00	33.20
09/22/2023 07:30:00	33.20
09/22/2023 07:35:00	33.20
09/22/2023 07:40:00	33.20
09/22/2023 07:45:00	33.20
09/22/2023 07:50:00	33.20
09/22/2023 07:55:00	33.20
09/22/2023 08:00:00	33.20
09/22/2023 08:05:00	33.20
09/22/2023 08:10:00	33.20
09/22/2023 08:15:00	33.20
09/22/2023 08:20:00	33.20
09/22/2023 08:25:00	33.20
09/22/2023 08:30:00	33.20
09/22/2023 08:35:00	33.20
09/22/2023 08:40:00	33.20
09/22/2023 08:45:00	33.20
09/22/2023 08:50:00	33.20
09/22/2023 08:55:00	33.20
09/22/2023 09:00:00	33.20
09/22/2023 09:05:00	33.20
09/22/2023 09:10:00	33.20
09/22/2023 09:15:00	33.20
09/22/2023 09:20:00	33.20
09/22/2023 09:25:00	33.20
09/22/2023 09:30:00	33.20
09/22/2023 09:35:00	33.20
09/22/2023 09:40:00	33.20
09/22/2023 09:45:00	33.20
09/22/2023 09:50:00	33.20
09/22/2023 09:55:00	33.20
09/22/2023 10:00:00	33.20
09/22/2023 10:05:00	33.20
09/22/2023 10:10:00	33.20
09/22/2023 10:15:00	33.20
09/22/2023 10:20:00	33.20
09/22/2023 10:25:00	33.20
09/22/2023 10:30:00	33.20
09/22/2023 10:35:00	33.20

River Water Level Data
Neponset River, Hyde Park, MA
March 30 - October 6, 2023

Date & Time (UTC)	Water Level (NAVD88, ft)
09/22/2023 10:40:00	33.20
09/22/2023 10:45:00	33.20
09/22/2023 10:50:00	33.20
09/22/2023 10:55:00	33.20
09/22/2023 11:00:00	33.20
09/22/2023 11:05:00	33.20
09/22/2023 11:10:00	33.20
09/22/2023 11:15:00	33.20
09/22/2023 11:20:00	33.20
09/22/2023 11:25:00	33.20
09/22/2023 11:30:00	33.20
09/22/2023 11:35:00	33.20
09/22/2023 11:40:00	33.20
09/22/2023 11:45:00	33.20
09/22/2023 11:50:00	33.20
09/22/2023 11:55:00	33.20
09/22/2023 12:00:00	33.20
09/22/2023 12:05:00	33.20
09/22/2023 12:10:00	33.20
09/22/2023 12:15:00	33.18
09/22/2023 12:20:00	33.20
09/22/2023 12:25:00	33.20
09/22/2023 12:30:00	33.20
09/22/2023 12:35:00	33.20
09/22/2023 12:40:00	33.20
09/22/2023 12:45:00	33.20
09/22/2023 12:50:00	33.20
09/22/2023 12:55:00	33.20
09/22/2023 13:00:00	33.20
09/22/2023 13:05:00	33.20
09/22/2023 13:10:00	33.20
09/22/2023 13:15:00	33.20
09/22/2023 13:20:00	33.20
09/22/2023 13:25:00	33.20
09/22/2023 13:30:00	33.20
09/22/2023 13:35:00	33.20
09/22/2023 13:40:00	33.20
09/22/2023 13:45:00	33.20
09/22/2023 13:50:00	33.18
09/22/2023 13:55:00	33.20
09/22/2023 14:00:00	33.20

River Water Level Data
Neponset River, Hyde Park, MA
March 30 - October 6, 2023

Date & Time (UTC)	Water Level (NAVD88, ft)
09/22/2023 14:05:00	33.20
09/22/2023 14:10:00	33.18
09/22/2023 14:15:00	33.20
09/22/2023 14:20:00	33.20
09/22/2023 14:25:00	33.20
09/22/2023 14:30:00	33.20
09/22/2023 14:35:00	33.18
09/22/2023 14:40:00	33.20
09/22/2023 14:45:00	33.20
09/22/2023 14:50:00	33.20
09/22/2023 14:55:00	33.20
09/22/2023 15:00:00	33.20
09/22/2023 15:05:00	33.18
09/22/2023 15:10:00	33.18
09/22/2023 15:15:00	33.20
09/22/2023 15:20:00	33.20
09/22/2023 15:25:00	33.20
09/22/2023 15:30:00	33.20
09/22/2023 15:35:00	33.20
09/22/2023 15:40:00	33.20
09/22/2023 15:45:00	33.20
09/22/2023 15:50:00	33.20
09/22/2023 15:55:00	33.20
09/22/2023 16:00:00	33.18
09/22/2023 16:05:00	33.20
09/22/2023 16:10:00	33.20
09/22/2023 16:15:00	33.20
09/22/2023 16:20:00	33.20
09/22/2023 16:25:00	33.20
09/22/2023 16:30:00	33.18
09/22/2023 16:35:00	33.20
09/22/2023 16:40:00	33.18
09/22/2023 16:45:00	33.20
09/22/2023 16:50:00	33.20
09/22/2023 16:55:00	33.20
09/22/2023 17:00:00	33.20
09/22/2023 17:05:00	33.20
09/22/2023 17:10:00	33.20
09/22/2023 17:15:00	33.20
09/22/2023 17:20:00	33.20
09/22/2023 17:25:00	33.20

River Water Level Data
Neponset River, Hyde Park, MA
March 30 - October 6, 2023

Date & Time (UTC)	Water Level (NAVD88, ft)
09/22/2023 17:30:00	33.20
09/22/2023 17:35:00	33.18
09/22/2023 17:40:00	33.20
09/22/2023 17:45:00	33.18
09/22/2023 17:50:00	33.20
09/22/2023 17:55:00	33.18
09/22/2023 18:00:00	33.20
09/22/2023 18:05:00	33.18
09/22/2023 18:10:00	33.20
09/22/2023 18:15:00	33.18
09/22/2023 18:20:00	33.18
09/22/2023 18:25:00	33.18
09/22/2023 18:30:00	33.18
09/22/2023 18:35:00	33.18
09/22/2023 18:40:00	33.20
09/22/2023 18:45:00	33.18
09/22/2023 18:50:00	33.18
09/22/2023 18:55:00	33.20
09/22/2023 19:00:00	33.18
09/22/2023 19:05:00	33.18
09/22/2023 19:10:00	33.18
09/22/2023 19:15:00	33.20
09/22/2023 19:20:00	33.18
09/22/2023 19:25:00	33.18
09/22/2023 19:30:00	33.18
09/22/2023 19:35:00	33.18
09/22/2023 19:40:00	33.18
09/22/2023 19:45:00	33.18
09/22/2023 19:50:00	33.18
09/22/2023 19:55:00	33.18
09/22/2023 20:00:00	33.18
09/22/2023 20:05:00	33.18
09/22/2023 20:10:00	33.18
09/22/2023 20:15:00	33.18
09/22/2023 20:20:00	33.18
09/22/2023 20:25:00	33.18
09/22/2023 20:30:00	33.18
09/22/2023 20:35:00	33.18
09/22/2023 20:40:00	33.18
09/22/2023 20:45:00	33.18
09/22/2023 20:50:00	33.18

River Water Level Data
Neponset River, Hyde Park, MA
March 30 - October 6, 2023

Date & Time (UTC)	Water Level (NAVD88, ft)
09/22/2023 20:55:00	33.18
09/22/2023 21:00:00	33.18
09/22/2023 21:05:00	33.18
09/22/2023 21:10:00	33.18
09/22/2023 21:15:00	33.18
09/22/2023 21:20:00	33.18
09/22/2023 21:25:00	33.18
09/22/2023 21:30:00	33.18
09/22/2023 21:35:00	33.18
09/22/2023 21:40:00	33.18
09/22/2023 21:45:00	33.18
09/22/2023 21:50:00	33.18
09/22/2023 21:55:00	33.18
09/22/2023 22:00:00	33.18
09/22/2023 22:05:00	33.18
09/22/2023 22:10:00	33.18
09/22/2023 22:15:00	33.18
09/22/2023 22:20:00	33.18
09/22/2023 22:25:00	33.18
09/22/2023 22:30:00	33.18
09/22/2023 22:35:00	33.18
09/22/2023 22:40:00	33.18
09/22/2023 22:45:00	33.18
09/22/2023 22:50:00	33.18
09/22/2023 22:55:00	33.18
09/22/2023 23:00:00	33.18
09/22/2023 23:05:00	33.18
09/22/2023 23:10:00	33.18
09/22/2023 23:15:00	33.18
09/22/2023 23:20:00	33.18
09/22/2023 23:25:00	33.18
09/22/2023 23:30:00	33.18
09/22/2023 23:35:00	33.18
09/22/2023 23:40:00	33.18
09/22/2023 23:45:00	33.18
09/22/2023 23:50:00	33.18
09/22/2023 23:55:00	33.18
09/23/2023 00:00:00	33.18
09/23/2023 00:05:00	33.18
09/23/2023 00:10:00	33.18
09/23/2023 00:15:00	33.18

River Water Level Data
Neponset River, Hyde Park, MA
March 30 - October 6, 2023

Date & Time (UTC)	Water Level (NAVD88, ft)
09/23/2023 00:20:00	33.18
09/23/2023 00:25:00	33.18
09/23/2023 00:30:00	33.18
09/23/2023 00:35:00	33.18
09/23/2023 00:40:00	33.18
09/23/2023 00:45:00	33.18
09/23/2023 00:50:00	33.18
09/23/2023 00:55:00	33.18
09/23/2023 01:00:00	33.18
09/23/2023 01:05:00	33.18
09/23/2023 01:10:00	33.18
09/23/2023 01:15:00	33.18
09/23/2023 01:20:00	33.18
09/23/2023 01:25:00	33.18
09/23/2023 01:30:00	33.18
09/23/2023 01:35:00	33.18
09/23/2023 01:40:00	33.18
09/23/2023 01:45:00	33.18
09/23/2023 01:50:00	33.18
09/23/2023 01:55:00	33.18
09/23/2023 02:00:00	33.18
09/23/2023 02:05:00	33.18
09/23/2023 02:10:00	33.18
09/23/2023 02:15:00	33.18
09/23/2023 02:20:00	33.18
09/23/2023 02:25:00	33.18
09/23/2023 02:30:00	33.18
09/23/2023 02:35:00	33.18
09/23/2023 02:40:00	33.18
09/23/2023 02:45:00	33.18
09/23/2023 02:50:00	33.18
09/23/2023 02:55:00	33.15
09/23/2023 03:00:00	33.18
09/23/2023 03:05:00	33.18
09/23/2023 03:10:00	33.15
09/23/2023 03:15:00	33.15
09/23/2023 03:20:00	33.18
09/23/2023 03:25:00	33.18
09/23/2023 03:30:00	33.18
09/23/2023 03:35:00	33.15
09/23/2023 03:40:00	33.15

River Water Level Data
Neponset River, Hyde Park, MA
March 30 - October 6, 2023

Date & Time (UTC)	Water Level (NAVD88, ft)
09/23/2023 03:45:00	33.15
09/23/2023 03:50:00	33.15
09/23/2023 03:55:00	33.15
09/23/2023 04:00:00	33.18
09/23/2023 04:05:00	33.15
09/23/2023 04:10:00	33.15
09/23/2023 04:15:00	33.15
09/23/2023 04:20:00	33.15
09/23/2023 04:25:00	33.15
09/23/2023 04:30:00	33.15
09/23/2023 04:35:00	33.15
09/23/2023 04:40:00	33.18
09/23/2023 04:45:00	33.15
09/23/2023 04:50:00	33.18
09/23/2023 04:55:00	33.18
09/23/2023 05:00:00	33.18
09/23/2023 05:05:00	33.18
09/23/2023 05:10:00	33.15
09/23/2023 05:15:00	33.15
09/23/2023 05:20:00	33.15
09/23/2023 05:25:00	33.15
09/23/2023 05:30:00	33.18
09/23/2023 05:35:00	33.15
09/23/2023 05:40:00	33.15
09/23/2023 05:45:00	33.15
09/23/2023 05:50:00	33.15
09/23/2023 05:55:00	33.15
09/23/2023 06:00:00	33.15
09/23/2023 06:05:00	33.15
09/23/2023 06:10:00	33.15
09/23/2023 06:15:00	33.15
09/23/2023 06:20:00	33.15
09/23/2023 06:25:00	33.15
09/23/2023 06:30:00	33.15
09/23/2023 06:35:00	33.15
09/23/2023 06:40:00	33.15
09/23/2023 06:45:00	33.15
09/23/2023 06:50:00	33.15
09/23/2023 06:55:00	33.15
09/23/2023 07:00:00	33.15
09/23/2023 07:05:00	33.15

River Water Level Data
Neponset River, Hyde Park, MA
March 30 - October 6, 2023

Date & Time (UTC)	Water Level (NAVD88, ft)
09/23/2023 07:10:00	33.15
09/23/2023 07:15:00	33.15
09/23/2023 07:20:00	33.15
09/23/2023 07:25:00	33.15
09/23/2023 07:30:00	33.15
09/23/2023 07:35:00	33.15
09/23/2023 07:40:00	33.15
09/23/2023 07:45:00	33.15
09/23/2023 07:50:00	33.15
09/23/2023 07:55:00	33.15
09/23/2023 08:00:00	33.15
09/23/2023 08:05:00	33.15
09/23/2023 08:10:00	33.15
09/23/2023 08:15:00	33.15
09/23/2023 08:20:00	33.15
09/23/2023 08:25:00	33.15
09/23/2023 08:30:00	33.15
09/23/2023 08:35:00	33.15
09/23/2023 08:40:00	33.15
09/23/2023 08:45:00	33.15
09/23/2023 08:50:00	33.15
09/23/2023 08:55:00	33.15
09/23/2023 09:00:00	33.15
09/23/2023 09:05:00	33.15
09/23/2023 09:10:00	33.15
09/23/2023 09:15:00	33.15
09/23/2023 09:20:00	33.15
09/23/2023 09:25:00	33.15
09/23/2023 09:30:00	33.15
09/23/2023 09:35:00	33.15
09/23/2023 09:40:00	33.15
09/23/2023 09:45:00	33.15
09/23/2023 09:50:00	33.15
09/23/2023 09:55:00	33.15
09/23/2023 10:00:00	33.15
09/23/2023 10:05:00	33.15
09/23/2023 10:10:00	33.15
09/23/2023 10:15:00	33.15
09/23/2023 10:20:00	33.15
09/23/2023 10:25:00	33.15
09/23/2023 10:30:00	33.15

River Water Level Data
Neponset River, Hyde Park, MA
March 30 - October 6, 2023

Date & Time (UTC)	Water Level (NAVD88, ft)
09/23/2023 10:35:00	33.15
09/23/2023 10:40:00	33.15
09/23/2023 10:45:00	33.15
09/23/2023 10:50:00	33.15
09/23/2023 10:55:00	33.15
09/23/2023 11:00:00	33.15
09/23/2023 11:05:00	33.15
09/23/2023 11:10:00	33.15
09/23/2023 11:15:00	33.15
09/23/2023 11:20:00	33.15
09/23/2023 11:25:00	33.15
09/23/2023 11:30:00	33.15
09/23/2023 11:35:00	33.15
09/23/2023 11:40:00	33.15
09/23/2023 11:45:00	33.15
09/23/2023 11:50:00	33.15
09/23/2023 11:55:00	33.15
09/23/2023 12:00:00	33.15
09/23/2023 12:05:00	33.15
09/23/2023 12:10:00	33.15
09/23/2023 12:15:00	33.13
09/23/2023 12:20:00	33.15
09/23/2023 12:25:00	33.15
09/23/2023 12:30:00	33.15
09/23/2023 12:35:00	33.15
09/23/2023 12:40:00	33.13
09/23/2023 12:45:00	33.15
09/23/2023 12:50:00	33.13
09/23/2023 12:55:00	33.15
09/23/2023 13:00:00	33.15
09/23/2023 13:05:00	33.15
09/23/2023 13:10:00	33.15
09/23/2023 13:15:00	33.15
09/23/2023 13:20:00	33.15
09/23/2023 13:25:00	33.13
09/23/2023 13:30:00	33.13
09/23/2023 13:35:00	33.13
09/23/2023 13:40:00	33.13
09/23/2023 13:45:00	33.15
09/23/2023 13:50:00	33.15
09/23/2023 13:55:00	33.15

River Water Level Data
Neponset River, Hyde Park, MA
March 30 - October 6, 2023

Date & Time (UTC)	Water Level (NAVD88, ft)
09/23/2023 14:00:00	33.15
09/23/2023 14:05:00	33.13
09/23/2023 14:10:00	33.15
09/23/2023 14:15:00	33.15
09/23/2023 14:20:00	33.13
09/23/2023 14:25:00	33.13
09/23/2023 14:30:00	33.15
09/23/2023 14:35:00	33.13
09/23/2023 14:40:00	33.13
09/23/2023 14:45:00	33.13
09/23/2023 14:50:00	33.13
09/23/2023 14:55:00	33.13
09/23/2023 15:00:00	33.13
09/23/2023 15:05:00	33.15
09/23/2023 15:10:00	33.13
09/23/2023 15:15:00	33.15
09/23/2023 15:20:00	33.13
09/23/2023 15:25:00	33.13
09/23/2023 15:30:00	33.13
09/23/2023 15:35:00	33.13
09/23/2023 15:40:00	33.13
09/23/2023 15:45:00	33.15
09/23/2023 15:50:00	33.13
09/23/2023 15:55:00	33.13
09/23/2023 16:00:00	33.13
09/23/2023 16:05:00	33.13
09/23/2023 16:10:00	33.13
09/23/2023 16:15:00	33.13
09/23/2023 16:20:00	33.13
09/23/2023 16:25:00	33.13
09/23/2023 16:30:00	33.13
09/23/2023 16:35:00	33.13
09/23/2023 16:40:00	33.13
09/23/2023 16:45:00	33.13
09/23/2023 16:50:00	33.13
09/23/2023 16:55:00	33.13
09/23/2023 17:00:00	33.13
09/23/2023 17:05:00	33.13
09/23/2023 17:10:00	33.13
09/23/2023 17:15:00	33.13
09/23/2023 17:20:00	33.13

River Water Level Data
Neponset River, Hyde Park, MA
March 30 - October 6, 2023

Date & Time (UTC)	Water Level (NAVD88, ft)
09/23/2023 17:25:00	33.13
09/23/2023 17:30:00	33.13
09/23/2023 17:35:00	33.13
09/23/2023 17:40:00	33.13
09/23/2023 17:45:00	33.13
09/23/2023 17:50:00	33.13
09/23/2023 17:55:00	33.13
09/23/2023 18:00:00	33.13
09/23/2023 18:05:00	33.13
09/23/2023 18:10:00	33.13
09/23/2023 18:15:00	33.13
09/23/2023 18:20:00	33.13
09/23/2023 18:25:00	33.13
09/23/2023 18:30:00	33.13
09/23/2023 18:35:00	33.13
09/23/2023 18:40:00	33.13
09/23/2023 18:45:00	33.13
09/23/2023 18:50:00	33.13
09/23/2023 18:55:00	33.13
09/23/2023 19:00:00	33.13
09/23/2023 19:05:00	33.13
09/23/2023 19:10:00	33.13
09/23/2023 19:15:00	33.13
09/23/2023 19:20:00	33.13
09/23/2023 19:25:00	33.13
09/23/2023 19:30:00	33.13
09/23/2023 19:35:00	33.13
09/23/2023 19:40:00	33.13
09/23/2023 19:45:00	33.13
09/23/2023 19:50:00	33.13
09/23/2023 19:55:00	33.13
09/23/2023 20:00:00	33.13
09/23/2023 20:05:00	33.13
09/23/2023 20:10:00	33.13
09/23/2023 20:15:00	33.13
09/23/2023 20:20:00	33.13
09/23/2023 20:25:00	33.13
09/23/2023 20:30:00	33.13
09/23/2023 20:35:00	33.13
09/23/2023 20:40:00	33.13
09/23/2023 20:45:00	33.13

River Water Level Data
Neponset River, Hyde Park, MA
March 30 - October 6, 2023

Date & Time (UTC)	Water Level (NAVD88, ft)
09/23/2023 20:50:00	33.13
09/23/2023 20:55:00	33.13
09/23/2023 21:00:00	33.13
09/23/2023 21:05:00	33.13
09/23/2023 21:10:00	33.13
09/23/2023 21:15:00	33.13
09/23/2023 21:20:00	33.13
09/23/2023 21:25:00	33.13
09/23/2023 21:30:00	33.13
09/23/2023 21:35:00	33.13
09/23/2023 21:40:00	33.13
09/23/2023 21:45:00	33.13
09/23/2023 21:50:00	33.13
09/23/2023 21:55:00	33.13
09/23/2023 22:00:00	33.13
09/23/2023 22:05:00	33.13
09/23/2023 22:10:00	33.13
09/23/2023 22:15:00	33.13
09/23/2023 22:20:00	33.13
09/23/2023 22:25:00	33.13
09/23/2023 22:30:00	33.13
09/23/2023 22:35:00	33.13
09/23/2023 22:40:00	33.13
09/23/2023 22:45:00	33.13
09/23/2023 22:50:00	33.13
09/23/2023 22:55:00	33.13
09/23/2023 23:00:00	33.13
09/23/2023 23:05:00	33.13
09/23/2023 23:10:00	33.13
09/23/2023 23:15:00	33.13
09/23/2023 23:20:00	33.11
09/23/2023 23:25:00	33.13
09/23/2023 23:30:00	33.13
09/23/2023 23:35:00	33.13
09/23/2023 23:40:00	33.13
09/23/2023 23:45:00	33.13
09/23/2023 23:50:00	33.13
09/23/2023 23:55:00	33.13
09/24/2023 00:00:00	33.13
09/24/2023 00:05:00	33.13
09/24/2023 00:10:00	33.13

River Water Level Data
Neponset River, Hyde Park, MA
March 30 - October 6, 2023

Date & Time (UTC)	Water Level (NAVD88, ft)
09/24/2023 00:15:00	33.13
09/24/2023 00:20:00	33.13
09/24/2023 00:25:00	33.13
09/24/2023 00:30:00	33.13
09/24/2023 00:35:00	33.11
09/24/2023 00:40:00	33.13
09/24/2023 00:45:00	33.13
09/24/2023 00:50:00	33.13
09/24/2023 00:55:00	33.13
09/24/2023 01:00:00	33.13
09/24/2023 01:05:00	33.13
09/24/2023 01:10:00	33.13
09/24/2023 01:15:00	33.13
09/24/2023 01:20:00	33.13
09/24/2023 01:25:00	33.13
09/24/2023 01:30:00	33.13
09/24/2023 01:35:00	33.13
09/24/2023 01:40:00	33.13
09/24/2023 01:45:00	33.13
09/24/2023 01:50:00	33.13
09/24/2023 01:55:00	33.13
09/24/2023 02:00:00	33.13
09/24/2023 02:05:00	33.13
09/24/2023 02:10:00	33.13
09/24/2023 02:15:00	33.11
09/24/2023 02:20:00	33.13
09/24/2023 02:25:00	33.13
09/24/2023 02:30:00	33.11
09/24/2023 02:35:00	33.13
09/24/2023 02:40:00	33.13
09/24/2023 02:45:00	33.13
09/24/2023 02:50:00	33.13
09/24/2023 02:55:00	33.13
09/24/2023 03:00:00	33.11
09/24/2023 03:05:00	33.11
09/24/2023 03:10:00	33.11
09/24/2023 03:15:00	33.11
09/24/2023 03:20:00	33.11
09/24/2023 03:25:00	33.11
09/24/2023 03:30:00	33.13
09/24/2023 03:35:00	33.11

River Water Level Data
Neponset River, Hyde Park, MA
March 30 - October 6, 2023

Date & Time (UTC)	Water Level (NAVD88, ft)
09/24/2023 03:40:00	33.11
09/24/2023 03:45:00	33.11
09/24/2023 03:50:00	33.11
09/24/2023 03:55:00	33.11
09/24/2023 04:00:00	33.11
09/24/2023 04:05:00	33.11
09/24/2023 04:10:00	33.11
09/24/2023 04:15:00	33.11
09/24/2023 04:20:00	33.11
09/24/2023 04:25:00	33.11
09/24/2023 04:30:00	33.11
09/24/2023 04:35:00	33.11
09/24/2023 04:40:00	33.11
09/24/2023 04:45:00	33.11
09/24/2023 04:50:00	33.11
09/24/2023 04:55:00	33.11
09/24/2023 05:00:00	33.11
09/24/2023 05:05:00	33.11
09/24/2023 05:10:00	33.11
09/24/2023 05:15:00	33.11
09/24/2023 05:20:00	33.11
09/24/2023 05:25:00	33.11
09/24/2023 05:30:00	33.11
09/24/2023 05:35:00	33.11
09/24/2023 05:40:00	33.11
09/24/2023 05:45:00	33.11
09/24/2023 05:50:00	33.11
09/24/2023 05:55:00	33.11
09/24/2023 06:00:00	33.11
09/24/2023 06:05:00	33.11
09/24/2023 06:10:00	33.11
09/24/2023 06:15:00	33.11
09/24/2023 06:20:00	33.11
09/24/2023 06:25:00	33.11
09/24/2023 06:30:00	33.11
09/24/2023 06:35:00	33.11
09/24/2023 06:40:00	33.11
09/24/2023 06:45:00	33.11
09/24/2023 06:50:00	33.11
09/24/2023 06:55:00	33.11
09/24/2023 07:00:00	33.11

River Water Level Data
Neponset River, Hyde Park, MA
March 30 - October 6, 2023

Date & Time (UTC)	Water Level (NAVD88, ft)
09/24/2023 07:05:00	33.11
09/24/2023 07:10:00	33.11
09/24/2023 07:15:00	33.11
09/24/2023 07:20:00	33.11
09/24/2023 07:25:00	33.11
09/24/2023 07:30:00	33.11
09/24/2023 07:35:00	33.11
09/24/2023 07:40:00	33.11
09/24/2023 07:45:00	33.11
09/24/2023 07:50:00	33.11
09/24/2023 07:55:00	33.11
09/24/2023 08:00:00	33.11
09/24/2023 08:05:00	33.11
09/24/2023 08:10:00	33.11
09/24/2023 08:15:00	33.11
09/24/2023 08:20:00	33.11
09/24/2023 08:25:00	33.11
09/24/2023 08:30:00	33.11
09/24/2023 08:35:00	33.11
09/24/2023 08:40:00	33.11
09/24/2023 08:45:00	33.11
09/24/2023 08:50:00	33.11
09/24/2023 08:55:00	33.11
09/24/2023 09:00:00	33.11
09/24/2023 09:05:00	33.11
09/24/2023 09:10:00	33.11
09/24/2023 09:15:00	33.11
09/24/2023 09:20:00	33.11
09/24/2023 09:25:00	33.11
09/24/2023 09:30:00	33.11
09/24/2023 09:35:00	33.11
09/24/2023 09:40:00	33.11
09/24/2023 09:45:00	33.11
09/24/2023 09:50:00	33.11
09/24/2023 09:55:00	33.11
09/24/2023 10:00:00	33.11
09/24/2023 10:05:00	33.11
09/24/2023 10:10:00	33.11
09/24/2023 10:15:00	33.08
09/24/2023 10:20:00	33.11
09/24/2023 10:25:00	33.11

River Water Level Data
Neponset River, Hyde Park, MA
March 30 - October 6, 2023

Date & Time (UTC)	Water Level (NAVD88, ft)
09/24/2023 10:30:00	33.11
09/24/2023 10:35:00	33.11
09/24/2023 10:40:00	33.11
09/24/2023 10:45:00	33.11
09/24/2023 10:50:00	33.11
09/24/2023 10:55:00	33.11
09/24/2023 11:00:00	33.11
09/24/2023 11:05:00	33.11
09/24/2023 11:10:00	33.11
09/24/2023 11:15:00	33.11
09/24/2023 11:20:00	33.11
09/24/2023 11:25:00	33.11
09/24/2023 11:30:00	33.11
09/24/2023 11:35:00	33.11
09/24/2023 11:40:00	33.11
09/24/2023 11:45:00	33.11
09/24/2023 11:50:00	33.11
09/24/2023 11:55:00	33.11
09/24/2023 12:00:00	33.11
09/24/2023 12:05:00	33.08
09/24/2023 12:10:00	33.11
09/24/2023 12:15:00	33.11
09/24/2023 12:20:00	33.08
09/24/2023 12:25:00	33.11
09/24/2023 12:30:00	33.11
09/24/2023 12:35:00	33.11
09/24/2023 12:40:00	33.08
09/24/2023 12:45:00	33.08
09/24/2023 12:50:00	33.11
09/24/2023 12:55:00	33.08
09/24/2023 13:00:00	33.08
09/24/2023 13:05:00	33.08
09/24/2023 13:10:00	33.08
09/24/2023 13:15:00	33.08
09/24/2023 13:20:00	33.08
09/24/2023 13:25:00	33.08
09/24/2023 13:30:00	33.11
09/24/2023 13:35:00	33.08
09/24/2023 13:40:00	33.08
09/24/2023 13:45:00	33.11
09/24/2023 13:50:00	33.08

River Water Level Data
Neponset River, Hyde Park, MA
March 30 - October 6, 2023

Date & Time (UTC)	Water Level (NAVD88, ft)
09/24/2023 13:55:00	33.08
09/24/2023 14:00:00	33.08
09/24/2023 14:05:00	33.08
09/24/2023 14:10:00	33.08
09/24/2023 14:15:00	33.08
09/24/2023 14:20:00	33.08
09/24/2023 14:25:00	33.08
09/24/2023 14:30:00	33.11
09/24/2023 14:35:00	33.08
09/24/2023 14:40:00	33.08
09/24/2023 14:45:00	33.08
09/24/2023 14:50:00	33.08
09/24/2023 14:55:00	33.08
09/24/2023 15:00:00	33.08
09/24/2023 15:05:00	33.08
09/24/2023 15:10:00	33.08
09/24/2023 15:15:00	33.08
09/24/2023 15:20:00	33.08
09/24/2023 15:25:00	33.08
09/24/2023 15:30:00	33.08
09/24/2023 15:35:00	33.08
09/24/2023 15:40:00	33.08
09/24/2023 15:45:00	33.08
09/24/2023 15:50:00	33.08
09/24/2023 15:55:00	33.08
09/24/2023 16:00:00	33.08
09/24/2023 16:05:00	33.08
09/24/2023 16:10:00	33.08
09/24/2023 16:15:00	33.08
09/24/2023 16:20:00	33.08
09/24/2023 16:25:00	33.08
09/24/2023 16:30:00	33.08
09/24/2023 16:35:00	33.08
09/24/2023 16:40:00	33.08
09/24/2023 16:45:00	33.08
09/24/2023 16:50:00	33.08
09/24/2023 16:55:00	33.08
09/24/2023 17:00:00	33.08
09/24/2023 17:05:00	33.08
09/24/2023 17:10:00	33.08
09/24/2023 17:15:00	33.08

River Water Level Data
Neponset River, Hyde Park, MA
March 30 - October 6, 2023

Date & Time (UTC)	Water Level (NAVD88, ft)
09/24/2023 17:20:00	33.08
09/24/2023 17:25:00	33.08
09/24/2023 17:30:00	33.08
09/24/2023 17:35:00	33.08
09/24/2023 17:40:00	33.08
09/24/2023 17:45:00	33.08
09/24/2023 17:50:00	33.08
09/24/2023 17:55:00	33.08
09/24/2023 18:00:00	33.08
09/24/2023 18:05:00	33.08
09/24/2023 18:10:00	33.08
09/24/2023 18:15:00	33.08
09/24/2023 18:20:00	33.08
09/24/2023 18:25:00	33.08
09/24/2023 18:30:00	33.08
09/24/2023 18:35:00	33.08
09/24/2023 18:40:00	33.08
09/24/2023 18:45:00	33.08
09/24/2023 18:50:00	33.08
09/24/2023 18:55:00	33.08
09/24/2023 19:00:00	33.08
09/24/2023 19:05:00	33.08
09/24/2023 19:10:00	33.08
09/24/2023 19:15:00	33.08
09/24/2023 19:20:00	33.11
09/24/2023 19:25:00	33.11
09/24/2023 19:30:00	33.15
09/24/2023 19:35:00	33.17
09/24/2023 19:40:00	33.17
09/24/2023 19:45:00	33.20
09/24/2023 19:50:00	33.17
09/24/2023 19:55:00	33.20
09/24/2023 20:00:00	33.20
09/24/2023 20:05:00	33.22
09/24/2023 20:10:00	33.22
09/24/2023 20:15:00	33.22
09/24/2023 20:20:00	33.22
09/24/2023 20:25:00	33.22
09/24/2023 20:30:00	33.22
09/24/2023 20:35:00	33.22
09/24/2023 20:40:00	33.22

River Water Level Data
Neponset River, Hyde Park, MA
March 30 - October 6, 2023

Date & Time (UTC)	Water Level (NAVD88, ft)
09/24/2023 20:45:00	33.22
09/24/2023 20:50:00	33.22
09/24/2023 20:55:00	33.24
09/24/2023 21:00:00	33.24
09/24/2023 21:05:00	33.24
09/24/2023 21:10:00	33.24
09/24/2023 21:15:00	33.24
09/24/2023 21:20:00	33.22
09/24/2023 21:25:00	33.24
09/24/2023 21:30:00	33.22
09/24/2023 21:35:00	33.22
09/24/2023 21:40:00	33.22
09/24/2023 21:45:00	33.22
09/24/2023 21:50:00	33.22
09/24/2023 21:55:00	33.22
09/24/2023 22:00:00	33.22
09/24/2023 22:05:00	33.22
09/24/2023 22:10:00	33.22
09/24/2023 22:15:00	33.20
09/24/2023 22:20:00	33.22
09/24/2023 22:25:00	33.20
09/24/2023 22:30:00	33.20
09/24/2023 22:35:00	33.20
09/24/2023 22:40:00	33.20
09/24/2023 22:45:00	33.20
09/24/2023 22:50:00	33.20
09/24/2023 22:55:00	33.17
09/24/2023 23:00:00	33.20
09/24/2023 23:05:00	33.20
09/24/2023 23:10:00	33.20
09/24/2023 23:15:00	33.17
09/24/2023 23:20:00	33.17
09/24/2023 23:25:00	33.17
09/24/2023 23:30:00	33.17
09/24/2023 23:35:00	33.17
09/24/2023 23:40:00	33.17
09/24/2023 23:45:00	33.17
09/24/2023 23:50:00	33.17
09/24/2023 23:55:00	33.17
09/25/2023 00:00:00	33.17
09/25/2023 00:05:00	33.17

River Water Level Data
Neponset River, Hyde Park, MA
March 30 - October 6, 2023

Date & Time (UTC)	Water Level (NAVD88, ft)
09/25/2023 00:10:00	33.17
09/25/2023 00:15:00	33.17
09/25/2023 00:20:00	33.17
09/25/2023 00:25:00	33.15
09/25/2023 00:30:00	33.17
09/25/2023 00:35:00	33.17
09/25/2023 00:40:00	33.15
09/25/2023 00:45:00	33.15
09/25/2023 00:50:00	33.15
09/25/2023 00:55:00	33.15
09/25/2023 01:00:00	33.15
09/25/2023 01:05:00	33.15
09/25/2023 01:10:00	33.15
09/25/2023 01:15:00	33.15
09/25/2023 01:20:00	33.15
09/25/2023 01:25:00	33.15
09/25/2023 01:30:00	33.15
09/25/2023 01:35:00	33.15
09/25/2023 01:40:00	33.17
09/25/2023 01:45:00	33.15
09/25/2023 01:50:00	33.15
09/25/2023 01:55:00	33.15
09/25/2023 02:00:00	33.17
09/25/2023 02:05:00	33.15
09/25/2023 02:10:00	33.15
09/25/2023 02:15:00	33.15
09/25/2023 02:20:00	33.15
09/25/2023 02:25:00	33.17
09/25/2023 02:30:00	33.17
09/25/2023 02:35:00	33.15
09/25/2023 02:40:00	33.17
09/25/2023 02:45:00	33.17
09/25/2023 02:50:00	33.17
09/25/2023 02:55:00	33.17
09/25/2023 03:00:00	33.17
09/25/2023 03:05:00	33.17
09/25/2023 03:10:00	33.17
09/25/2023 03:15:00	33.15
09/25/2023 03:20:00	33.17
09/25/2023 03:25:00	33.15
09/25/2023 03:30:00	33.17

River Water Level Data
Neponset River, Hyde Park, MA
March 30 - October 6, 2023

Date & Time (UTC)	Water Level (NAVD88, ft)
09/25/2023 03:35:00	33.15
09/25/2023 03:40:00	33.17
09/25/2023 03:45:00	33.17
09/25/2023 03:50:00	33.17
09/25/2023 03:55:00	33.17
09/25/2023 04:00:00	33.15
09/25/2023 04:05:00	33.15
09/25/2023 04:10:00	33.17
09/25/2023 04:15:00	33.15
09/25/2023 04:20:00	33.15
09/25/2023 04:25:00	33.17
09/25/2023 04:30:00	33.17
09/25/2023 04:35:00	33.17
09/25/2023 04:40:00	33.17
09/25/2023 04:45:00	33.17
09/25/2023 04:50:00	33.17
09/25/2023 04:55:00	33.17
09/25/2023 05:00:00	33.17
09/25/2023 05:05:00	33.17
09/25/2023 05:10:00	33.17
09/25/2023 05:15:00	33.17
09/25/2023 05:20:00	33.17
09/25/2023 05:25:00	33.17
09/25/2023 05:30:00	33.17
09/25/2023 05:35:00	33.17
09/25/2023 05:40:00	33.17
09/25/2023 05:45:00	33.17
09/25/2023 05:50:00	33.17
09/25/2023 05:55:00	33.17
09/25/2023 06:00:00	33.17
09/25/2023 06:05:00	33.17
09/25/2023 06:10:00	33.17
09/25/2023 06:15:00	33.17
09/25/2023 06:20:00	33.17
09/25/2023 06:25:00	33.15
09/25/2023 06:30:00	33.17
09/25/2023 06:35:00	33.17
09/25/2023 06:40:00	33.15
09/25/2023 06:45:00	33.15
09/25/2023 06:50:00	33.17
09/25/2023 06:55:00	33.17

River Water Level Data
Neponset River, Hyde Park, MA
March 30 - October 6, 2023

Date & Time (UTC)	Water Level (NAVD88, ft)
09/25/2023 07:00:00	33.15
09/25/2023 07:05:00	33.17
09/25/2023 07:10:00	33.15
09/25/2023 07:15:00	33.15
09/25/2023 07:20:00	33.15
09/25/2023 07:25:00	33.17
09/25/2023 07:30:00	33.17
09/25/2023 07:35:00	33.15
09/25/2023 07:40:00	33.17
09/25/2023 07:45:00	33.15
09/25/2023 07:50:00	33.17
09/25/2023 07:55:00	33.15
09/25/2023 08:00:00	33.17
09/25/2023 08:05:00	33.17
09/25/2023 08:10:00	33.17
09/25/2023 08:15:00	33.15
09/25/2023 08:20:00	33.17
09/25/2023 08:25:00	33.17
09/25/2023 08:30:00	33.15
09/25/2023 08:35:00	33.17
09/25/2023 08:40:00	33.17
09/25/2023 08:45:00	33.17
09/25/2023 08:50:00	33.17
09/25/2023 08:55:00	33.17
09/25/2023 09:00:00	33.17
09/25/2023 09:05:00	33.17
09/25/2023 09:10:00	33.17
09/25/2023 09:15:00	33.15
09/25/2023 09:20:00	33.15
09/25/2023 09:25:00	33.15
09/25/2023 09:30:00	33.17
09/25/2023 09:35:00	33.15
09/25/2023 09:40:00	33.15
09/25/2023 09:45:00	33.15
09/25/2023 09:50:00	33.15
09/25/2023 09:55:00	33.15
09/25/2023 10:00:00	33.15
09/25/2023 10:05:00	33.15
09/25/2023 10:10:00	33.15
09/25/2023 10:15:00	33.15
09/25/2023 10:20:00	33.15

River Water Level Data
Neponset River, Hyde Park, MA
March 30 - October 6, 2023

Date & Time (UTC)	Water Level (NAVD88, ft)
09/25/2023 10:25:00	33.17
09/25/2023 10:30:00	33.17
09/25/2023 10:35:00	33.15
09/25/2023 10:40:00	33.15
09/25/2023 10:45:00	33.15
09/25/2023 10:50:00	33.15
09/25/2023 10:55:00	33.15
09/25/2023 11:00:00	33.15
09/25/2023 11:05:00	33.15
09/25/2023 11:10:00	33.15
09/25/2023 11:15:00	33.15
09/25/2023 11:20:00	33.15
09/25/2023 11:25:00	33.15
09/25/2023 11:30:00	33.15
09/25/2023 11:35:00	33.15
09/25/2023 11:40:00	33.15
09/25/2023 11:45:00	33.15
09/25/2023 11:50:00	33.15
09/25/2023 11:55:00	33.15
09/25/2023 12:00:00	33.15
09/25/2023 12:05:00	33.15
09/25/2023 12:10:00	33.15
09/25/2023 12:15:00	33.15
09/25/2023 12:20:00	33.15
09/25/2023 12:25:00	33.15
09/25/2023 12:30:00	33.15
09/25/2023 12:35:00	33.15
09/25/2023 12:40:00	33.15
09/25/2023 12:45:00	33.17
09/25/2023 12:50:00	33.17
09/25/2023 12:55:00	33.15
09/25/2023 13:00:00	33.15
09/25/2023 13:05:00	33.15
09/25/2023 13:10:00	33.15
09/25/2023 13:15:00	33.15
09/25/2023 13:20:00	33.15
09/25/2023 13:25:00	33.15
09/25/2023 13:30:00	33.15
09/25/2023 13:35:00	33.15
09/25/2023 13:40:00	33.15
09/25/2023 13:45:00	33.15

River Water Level Data
Neponset River, Hyde Park, MA
March 30 - October 6, 2023

Date & Time (UTC)	Water Level (NAVD88, ft)
09/25/2023 13:50:00	33.15
09/25/2023 13:55:00	33.15
09/25/2023 14:00:00	33.15
09/25/2023 14:05:00	33.15
09/25/2023 14:10:00	33.15
09/25/2023 14:15:00	33.15
09/25/2023 14:20:00	33.15
09/25/2023 14:25:00	33.15
09/25/2023 14:30:00	33.15
09/25/2023 14:35:00	33.15
09/25/2023 14:40:00	33.15
09/25/2023 14:45:00	33.15
09/25/2023 14:50:00	33.15
09/25/2023 14:55:00	33.15
09/25/2023 15:00:00	33.15
09/25/2023 15:05:00	33.15
09/25/2023 15:10:00	33.15
09/25/2023 15:15:00	33.15
09/25/2023 15:20:00	33.15
09/25/2023 15:25:00	33.15
09/25/2023 15:30:00	33.15
09/25/2023 15:35:00	33.15
09/25/2023 15:40:00	33.15
09/25/2023 15:45:00	33.15
09/25/2023 15:50:00	33.15
09/25/2023 15:55:00	33.15
09/25/2023 16:00:00	33.15
09/25/2023 16:05:00	33.15
09/25/2023 16:10:00	33.15
09/25/2023 16:15:00	33.15
09/25/2023 16:20:00	33.15
09/25/2023 16:25:00	33.15
09/25/2023 16:30:00	33.15
09/25/2023 16:35:00	33.15
09/25/2023 16:40:00	33.15
09/25/2023 16:45:00	33.15
09/25/2023 16:50:00	33.15
09/25/2023 16:55:00	33.15
09/25/2023 17:00:00	33.13
09/25/2023 17:05:00	33.15
09/25/2023 17:10:00	33.13

River Water Level Data
Neponset River, Hyde Park, MA
March 30 - October 6, 2023

Date & Time (UTC)	Water Level (NAVD88, ft)
09/25/2023 17:15:00	33.13
09/25/2023 17:20:00	33.15
09/25/2023 17:25:00	33.15
09/25/2023 17:30:00	33.15
09/25/2023 17:35:00	33.15
09/25/2023 17:40:00	33.15
09/25/2023 17:45:00	33.15
09/25/2023 17:50:00	33.15
09/25/2023 17:55:00	33.15
09/25/2023 18:00:00	33.15
09/25/2023 18:05:00	33.15
09/25/2023 18:10:00	33.15
09/25/2023 18:15:00	33.15
09/25/2023 18:20:00	33.15
09/25/2023 18:25:00	33.15
09/25/2023 18:30:00	33.15
09/25/2023 18:35:00	33.15
09/25/2023 18:40:00	33.15
09/25/2023 18:45:00	33.15
09/25/2023 18:50:00	33.15
09/25/2023 18:55:00	33.15
09/25/2023 19:00:00	33.15
09/25/2023 19:05:00	33.15
09/25/2023 19:10:00	33.15
09/25/2023 19:15:00	33.15
09/25/2023 19:20:00	33.15
09/25/2023 19:25:00	33.15
09/25/2023 19:30:00	33.15
09/25/2023 19:35:00	33.15
09/25/2023 19:40:00	33.15
09/25/2023 19:45:00	33.15
09/25/2023 19:50:00	33.15
09/25/2023 19:55:00	33.15
09/25/2023 20:00:00	33.15
09/25/2023 20:05:00	33.15
09/25/2023 20:10:00	33.15
09/25/2023 20:15:00	33.15
09/25/2023 20:20:00	33.15
09/25/2023 20:25:00	33.15
09/25/2023 20:30:00	33.15
09/25/2023 20:35:00	33.15

River Water Level Data
Neponset River, Hyde Park, MA
March 30 - October 6, 2023

Date & Time (UTC)	Water Level (NAVD88, ft)
09/25/2023 20:40:00	33.15
09/25/2023 20:45:00	33.15
09/25/2023 20:50:00	33.15
09/25/2023 20:55:00	33.15
09/25/2023 21:00:00	33.15
09/25/2023 21:05:00	33.15
09/25/2023 21:10:00	33.15
09/25/2023 21:15:00	33.15
09/25/2023 21:20:00	33.15
09/25/2023 21:25:00	33.15
09/25/2023 21:30:00	33.15
09/25/2023 21:35:00	33.15
09/25/2023 21:40:00	33.15
09/25/2023 21:45:00	33.15
09/25/2023 21:50:00	33.15
09/25/2023 21:55:00	33.15
09/25/2023 22:00:00	33.15
09/25/2023 22:05:00	33.15
09/25/2023 22:10:00	33.15
09/25/2023 22:15:00	33.15
09/25/2023 22:20:00	33.15
09/25/2023 22:25:00	33.15
09/25/2023 22:30:00	33.15
09/25/2023 22:35:00	33.15
09/25/2023 22:40:00	33.15
09/25/2023 22:45:00	33.15
09/25/2023 22:50:00	33.15
09/25/2023 22:55:00	33.15
09/25/2023 23:00:00	33.15
09/25/2023 23:05:00	33.15
09/25/2023 23:10:00	33.15
09/25/2023 23:15:00	33.15
09/25/2023 23:20:00	33.15
09/25/2023 23:25:00	33.15
09/25/2023 23:30:00	33.15
09/25/2023 23:35:00	33.15
09/25/2023 23:40:00	33.15
09/25/2023 23:45:00	33.15
09/25/2023 23:50:00	33.15
09/25/2023 23:55:00	33.15
09/26/2023 00:00:00	33.15

River Water Level Data
Neponset River, Hyde Park, MA
March 30 - October 6, 2023

Date & Time (UTC)	Water Level (NAVD88, ft)
09/26/2023 00:05:00	33.15
09/26/2023 00:10:00	33.15
09/26/2023 00:15:00	33.15
09/26/2023 00:20:00	33.15
09/26/2023 00:25:00	33.15
09/26/2023 00:30:00	33.15
09/26/2023 00:35:00	33.15
09/26/2023 00:40:00	33.15
09/26/2023 00:45:00	33.15
09/26/2023 00:50:00	33.15
09/26/2023 00:55:00	33.15
09/26/2023 01:00:00	33.15
09/26/2023 01:05:00	33.15
09/26/2023 01:10:00	33.15
09/26/2023 01:15:00	33.15
09/26/2023 01:20:00	33.15
09/26/2023 01:25:00	33.15
09/26/2023 01:30:00	33.15
09/26/2023 01:35:00	33.15
09/26/2023 01:40:00	33.15
09/26/2023 01:45:00	33.15
09/26/2023 01:50:00	33.15
09/26/2023 01:55:00	33.15
09/26/2023 02:00:00	33.15
09/26/2023 02:05:00	33.15
09/26/2023 02:10:00	33.15
09/26/2023 02:15:00	33.15
09/26/2023 02:20:00	33.15
09/26/2023 02:25:00	33.15
09/26/2023 02:30:00	33.15
09/26/2023 02:35:00	33.13
09/26/2023 02:40:00	33.15
09/26/2023 02:45:00	33.15
09/26/2023 02:50:00	33.15
09/26/2023 02:55:00	33.15
09/26/2023 03:00:00	33.15
09/26/2023 03:05:00	33.15
09/26/2023 03:10:00	33.15
09/26/2023 03:15:00	33.15
09/26/2023 03:20:00	33.15
09/26/2023 03:25:00	33.15

River Water Level Data
Neponset River, Hyde Park, MA
March 30 - October 6, 2023

Date & Time (UTC)	Water Level (NAVD88, ft)
09/26/2023 03:30:00	33.15
09/26/2023 03:35:00	33.15
09/26/2023 03:40:00	33.15
09/26/2023 03:45:00	33.15
09/26/2023 03:50:00	33.15
09/26/2023 03:55:00	33.13
09/26/2023 04:00:00	33.15
09/26/2023 04:05:00	33.15
09/26/2023 04:10:00	33.15
09/26/2023 04:15:00	33.15
09/26/2023 04:20:00	33.15
09/26/2023 04:25:00	33.15
09/26/2023 04:30:00	33.15
09/26/2023 04:35:00	33.13
09/26/2023 04:40:00	33.15
09/26/2023 04:45:00	33.15
09/26/2023 04:50:00	33.15
09/26/2023 04:55:00	33.15
09/26/2023 05:00:00	33.15
09/26/2023 05:05:00	33.15
09/26/2023 05:10:00	33.15
09/26/2023 05:15:00	33.15
09/26/2023 05:20:00	33.15
09/26/2023 05:25:00	33.15
09/26/2023 05:30:00	33.15
09/26/2023 05:35:00	33.13
09/26/2023 05:40:00	33.15
09/26/2023 05:45:00	33.13
09/26/2023 05:50:00	33.15
09/26/2023 05:55:00	33.15
09/26/2023 06:00:00	33.15
09/26/2023 06:05:00	33.13
09/26/2023 06:10:00	33.13
09/26/2023 06:15:00	33.15
09/26/2023 06:20:00	33.13
09/26/2023 06:25:00	33.15
09/26/2023 06:30:00	33.15
09/26/2023 06:35:00	33.15
09/26/2023 06:40:00	33.15
09/26/2023 06:45:00	33.13
09/26/2023 06:50:00	33.15

River Water Level Data
Neponset River, Hyde Park, MA
March 30 - October 6, 2023

Date & Time (UTC)	Water Level (NAVD88, ft)
09/26/2023 06:55:00	33.15
09/26/2023 07:00:00	33.15
09/26/2023 07:05:00	33.15
09/26/2023 07:10:00	33.13
09/26/2023 07:15:00	33.13
09/26/2023 07:20:00	33.15
09/26/2023 07:25:00	33.13
09/26/2023 07:30:00	33.15
09/26/2023 07:35:00	33.15
09/26/2023 07:40:00	33.13
09/26/2023 07:45:00	33.13
09/26/2023 07:50:00	33.15
09/26/2023 07:55:00	33.15
09/26/2023 08:00:00	33.15
09/26/2023 08:05:00	33.15
09/26/2023 08:10:00	33.15
09/26/2023 08:15:00	33.15
09/26/2023 08:20:00	33.15
09/26/2023 08:25:00	33.15
09/26/2023 08:30:00	33.15
09/26/2023 08:35:00	33.15
09/26/2023 08:40:00	33.15
09/26/2023 08:45:00	33.13
09/26/2023 08:50:00	33.15
09/26/2023 08:55:00	33.15
09/26/2023 09:00:00	33.15
09/26/2023 09:05:00	33.15
09/26/2023 09:10:00	33.15
09/26/2023 09:15:00	33.15
09/26/2023 09:20:00	33.15
09/26/2023 09:25:00	33.15
09/26/2023 09:30:00	33.15
09/26/2023 09:35:00	33.15
09/26/2023 09:40:00	33.15
09/26/2023 09:45:00	33.15
09/26/2023 09:50:00	33.15
09/26/2023 09:55:00	33.15
09/26/2023 10:00:00	33.15
09/26/2023 10:05:00	33.15
09/26/2023 10:10:00	33.15
09/26/2023 10:15:00	33.15

River Water Level Data
Neponset River, Hyde Park, MA
March 30 - October 6, 2023

Date & Time (UTC)	Water Level (NAVD88, ft)
09/26/2023 10:20:00	33.15
09/26/2023 10:25:00	33.15
09/26/2023 10:30:00	33.15
09/26/2023 10:35:00	33.15
09/26/2023 10:40:00	33.15
09/26/2023 10:45:00	33.15
09/26/2023 10:50:00	33.15
09/26/2023 10:55:00	33.15
09/26/2023 11:00:00	33.15
09/26/2023 11:05:00	33.15
09/26/2023 11:10:00	33.15
09/26/2023 11:15:00	33.15
09/26/2023 11:20:00	33.15
09/26/2023 11:25:00	33.15
09/26/2023 11:30:00	33.15
09/26/2023 11:35:00	33.15
09/26/2023 11:40:00	33.15
09/26/2023 11:45:00	33.15
09/26/2023 11:50:00	33.15
09/26/2023 11:55:00	33.15
09/26/2023 12:00:00	33.15
09/26/2023 12:05:00	33.15
09/26/2023 12:10:00	33.15
09/26/2023 12:15:00	33.15
09/26/2023 12:20:00	33.15
09/26/2023 12:25:00	33.15
09/26/2023 12:30:00	33.15
09/26/2023 12:35:00	33.15
09/26/2023 12:40:00	33.15
09/26/2023 12:45:00	33.15
09/26/2023 12:50:00	33.15
09/26/2023 12:55:00	33.15
09/26/2023 13:00:00	33.15
09/26/2023 13:05:00	33.15
09/26/2023 13:10:00	33.15
09/26/2023 13:15:00	33.15
09/26/2023 13:20:00	33.15
09/26/2023 13:25:00	33.15
09/26/2023 13:30:00	33.15
09/26/2023 13:35:00	33.15
09/26/2023 13:40:00	33.15

River Water Level Data
Neponset River, Hyde Park, MA
March 30 - October 6, 2023

Date & Time (UTC)	Water Level (NAVD88, ft)
09/26/2023 13:45:00	33.15
09/26/2023 13:50:00	32.99
09/26/2023 13:55:00	32.44
09/26/2023 14:00:00	31.95
09/26/2023 14:05:00	32.00
09/26/2023 14:10:00	32.46
09/26/2023 14:15:00	32.67
09/26/2023 14:20:00	32.83
09/26/2023 14:25:00	32.90
09/26/2023 14:30:00	32.97
09/26/2023 14:35:00	33.01
09/26/2023 14:40:00	33.04
09/26/2023 14:45:00	33.06
09/26/2023 14:50:00	33.08
09/26/2023 14:55:00	33.08
09/26/2023 15:00:00	33.10
09/26/2023 15:05:00	33.10
09/26/2023 15:10:00	33.10
09/26/2023 15:15:00	33.13
09/26/2023 15:20:00	33.13
09/26/2023 15:25:00	33.13
09/26/2023 15:30:00	33.13
09/26/2023 15:35:00	33.13
09/26/2023 15:40:00	33.15
09/26/2023 15:45:00	33.15
09/26/2023 15:50:00	33.15
09/26/2023 15:55:00	33.15
09/26/2023 16:00:00	33.15
09/26/2023 16:05:00	33.15
09/26/2023 16:10:00	33.15
09/26/2023 16:15:00	33.15
09/26/2023 16:20:00	33.15
09/26/2023 16:25:00	33.15
09/26/2023 16:30:00	33.15
09/26/2023 16:35:00	33.15
09/26/2023 16:40:00	33.15
09/26/2023 16:45:00	33.15
09/26/2023 16:50:00	33.15
09/26/2023 16:55:00	33.17
09/26/2023 17:00:00	33.17
09/26/2023 17:05:00	33.17

River Water Level Data
Neponset River, Hyde Park, MA
March 30 - October 6, 2023

Date & Time (UTC)	Water Level (NAVD88, ft)
09/26/2023 17:10:00	33.17
09/26/2023 17:15:00	33.17
09/26/2023 17:20:00	33.17
09/26/2023 17:25:00	33.17
09/26/2023 17:30:00	33.17
09/26/2023 17:35:00	33.17
09/26/2023 17:40:00	33.17
09/26/2023 17:45:00	33.20
09/26/2023 17:50:00	33.20
09/26/2023 17:55:00	33.20
09/26/2023 18:00:00	33.20
09/26/2023 18:05:00	33.20
09/26/2023 18:10:00	33.20
09/26/2023 18:15:00	33.20
09/26/2023 18:20:00	33.22
09/26/2023 18:25:00	33.22
09/26/2023 18:30:00	33.22
09/26/2023 18:35:00	33.22
09/26/2023 18:40:00	33.22
09/26/2023 18:45:00	33.22
09/26/2023 18:50:00	33.22
09/26/2023 18:55:00	33.22
09/26/2023 19:00:00	33.22
09/26/2023 19:05:00	33.22
09/26/2023 19:10:00	33.22
09/26/2023 19:15:00	33.22
09/26/2023 19:20:00	33.24
09/26/2023 19:25:00	33.24
09/26/2023 19:30:00	33.24
09/26/2023 19:35:00	33.24
09/26/2023 19:40:00	33.24
09/26/2023 19:45:00	33.24
09/26/2023 19:50:00	33.24
09/26/2023 19:55:00	33.24
09/26/2023 20:00:00	33.24
09/26/2023 20:05:00	33.24
09/26/2023 20:10:00	33.24
09/26/2023 20:15:00	33.24
09/26/2023 20:20:00	33.24
09/26/2023 20:25:00	33.24
09/26/2023 20:30:00	33.24

River Water Level Data
Neponset River, Hyde Park, MA
March 30 - October 6, 2023

Date & Time (UTC)	Water Level (NAVD88, ft)
09/26/2023 20:35:00	33.24
09/26/2023 20:40:00	33.24
09/26/2023 20:45:00	33.24
09/26/2023 20:50:00	33.24
09/26/2023 20:55:00	33.24
09/26/2023 21:00:00	33.24
09/26/2023 21:05:00	33.24
09/26/2023 21:10:00	33.24
09/26/2023 21:15:00	33.24
09/26/2023 21:20:00	33.24
09/26/2023 21:25:00	33.24
09/26/2023 21:30:00	33.24
09/26/2023 21:35:00	33.24
09/26/2023 21:40:00	33.24
09/26/2023 21:45:00	33.24
09/26/2023 21:50:00	33.24
09/26/2023 21:55:00	33.24
09/26/2023 22:00:00	33.24
09/26/2023 22:05:00	33.24
09/26/2023 22:10:00	33.24
09/26/2023 22:15:00	33.24
09/26/2023 22:20:00	33.24
09/26/2023 22:25:00	33.24
09/26/2023 22:30:00	33.24
09/26/2023 22:35:00	33.24
09/26/2023 22:40:00	33.24
09/26/2023 22:45:00	33.24
09/26/2023 22:50:00	33.24
09/26/2023 22:55:00	33.24
09/26/2023 23:00:00	33.24
09/26/2023 23:05:00	33.24
09/26/2023 23:10:00	33.24
09/26/2023 23:15:00	33.24
09/26/2023 23:20:00	33.24
09/26/2023 23:25:00	33.24
09/26/2023 23:30:00	33.24
09/26/2023 23:35:00	33.24
09/26/2023 23:40:00	33.24
09/26/2023 23:45:00	33.24
09/26/2023 23:50:00	33.24
09/26/2023 23:55:00	33.24

River Water Level Data
Neponset River, Hyde Park, MA
March 30 - October 6, 2023

Date & Time (UTC)	Water Level (NAVD88, ft)
09/27/2023 00:00:00	33.24
09/27/2023 00:05:00	33.24
09/27/2023 00:10:00	33.24
09/27/2023 00:15:00	33.24
09/27/2023 00:20:00	33.24
09/27/2023 00:25:00	33.24
09/27/2023 00:30:00	33.24
09/27/2023 00:35:00	33.22
09/27/2023 00:40:00	33.22
09/27/2023 00:45:00	33.22
09/27/2023 00:50:00	33.24
09/27/2023 00:55:00	33.24
09/27/2023 01:00:00	33.22
09/27/2023 01:05:00	33.22
09/27/2023 01:10:00	33.24
09/27/2023 01:15:00	33.22
09/27/2023 01:20:00	33.24
09/27/2023 01:25:00	33.24
09/27/2023 01:30:00	33.24
09/27/2023 01:35:00	33.24
09/27/2023 01:40:00	33.22
09/27/2023 01:45:00	33.22
09/27/2023 01:50:00	33.22
09/27/2023 01:55:00	33.24
09/27/2023 02:00:00	33.24
09/27/2023 02:05:00	33.22
09/27/2023 02:10:00	33.24
09/27/2023 02:15:00	33.24
09/27/2023 02:20:00	33.22
09/27/2023 02:25:00	33.22
09/27/2023 02:30:00	33.22
09/27/2023 02:35:00	33.24
09/27/2023 02:40:00	33.24
09/27/2023 02:45:00	33.22
09/27/2023 02:50:00	33.22
09/27/2023 02:55:00	33.24
09/27/2023 03:00:00	33.22
09/27/2023 03:05:00	33.24
09/27/2023 03:10:00	33.24
09/27/2023 03:15:00	33.22
09/27/2023 03:20:00	33.22

River Water Level Data
Neponset River, Hyde Park, MA
March 30 - October 6, 2023

Date & Time (UTC)	Water Level (NAVD88, ft)
09/27/2023 03:25:00	33.24
09/27/2023 03:30:00	33.22
09/27/2023 03:35:00	33.22
09/27/2023 03:40:00	33.24
09/27/2023 03:45:00	33.22
09/27/2023 03:50:00	33.22
09/27/2023 03:55:00	33.22
09/27/2023 04:00:00	33.22
09/27/2023 04:05:00	33.22
09/27/2023 04:10:00	33.22
09/27/2023 04:15:00	33.22
09/27/2023 04:20:00	33.22
09/27/2023 04:25:00	33.22
09/27/2023 04:30:00	33.22
09/27/2023 04:35:00	33.22
09/27/2023 04:40:00	33.22
09/27/2023 04:45:00	33.22
09/27/2023 04:50:00	33.22
09/27/2023 04:55:00	33.22
09/27/2023 05:00:00	33.22
09/27/2023 05:05:00	33.22
09/27/2023 05:10:00	33.22
09/27/2023 05:15:00	33.22
09/27/2023 05:20:00	33.22
09/27/2023 05:25:00	33.22
09/27/2023 05:30:00	33.22
09/27/2023 05:35:00	33.22
09/27/2023 05:40:00	33.22
09/27/2023 05:45:00	33.22
09/27/2023 05:50:00	33.22
09/27/2023 05:55:00	33.22
09/27/2023 06:00:00	33.22
09/27/2023 06:05:00	33.22
09/27/2023 06:10:00	33.22
09/27/2023 06:15:00	33.22
09/27/2023 06:20:00	33.22
09/27/2023 06:25:00	33.22
09/27/2023 06:30:00	33.22
09/27/2023 06:35:00	33.22
09/27/2023 06:40:00	33.22
09/27/2023 06:45:00	33.22

River Water Level Data
Neponset River, Hyde Park, MA
March 30 - October 6, 2023

Date & Time (UTC)	Water Level (NAVD88, ft)
09/27/2023 06:50:00	33.22
09/27/2023 06:55:00	33.22
09/27/2023 07:00:00	33.22
09/27/2023 07:05:00	33.22
09/27/2023 07:10:00	33.22
09/27/2023 07:15:00	33.22
09/27/2023 07:20:00	33.22
09/27/2023 07:25:00	33.22
09/27/2023 07:30:00	33.22
09/27/2023 07:35:00	33.22
09/27/2023 07:40:00	33.22
09/27/2023 07:45:00	33.22
09/27/2023 07:50:00	33.22
09/27/2023 07:55:00	33.22
09/27/2023 08:00:00	33.22
09/27/2023 08:05:00	33.22
09/27/2023 08:10:00	33.22
09/27/2023 08:15:00	33.22
09/27/2023 08:20:00	33.22
09/27/2023 08:25:00	33.22
09/27/2023 08:30:00	33.22
09/27/2023 08:35:00	33.22
09/27/2023 08:40:00	33.22
09/27/2023 08:45:00	33.22
09/27/2023 08:50:00	33.22
09/27/2023 08:55:00	33.22
09/27/2023 09:00:00	33.22
09/27/2023 09:05:00	33.22
09/27/2023 09:10:00	33.22
09/27/2023 09:15:00	33.22
09/27/2023 09:20:00	33.22
09/27/2023 09:25:00	33.22
09/27/2023 09:30:00	33.22
09/27/2023 09:35:00	33.22
09/27/2023 09:40:00	33.22
09/27/2023 09:45:00	33.22
09/27/2023 09:50:00	33.22
09/27/2023 09:55:00	33.22
09/27/2023 10:00:00	33.22
09/27/2023 10:05:00	33.22
09/27/2023 10:10:00	33.22

River Water Level Data
Neponset River, Hyde Park, MA
March 30 - October 6, 2023

Date & Time (UTC)	Water Level (NAVD88, ft)
09/27/2023 10:15:00	33.22
09/27/2023 10:20:00	33.22
09/27/2023 10:25:00	33.22
09/27/2023 10:30:00	33.22
09/27/2023 10:35:00	33.22
09/27/2023 10:40:00	33.22
09/27/2023 10:45:00	33.22
09/27/2023 10:50:00	33.22
09/27/2023 10:55:00	33.22
09/27/2023 11:00:00	33.22
09/27/2023 11:05:00	33.22
09/27/2023 11:10:00	33.22
09/27/2023 11:15:00	33.22
09/27/2023 11:20:00	33.22
09/27/2023 11:25:00	33.22
09/27/2023 11:30:00	33.22
09/27/2023 11:35:00	33.22
09/27/2023 11:40:00	33.22
09/27/2023 11:45:00	33.22
09/27/2023 11:50:00	33.20
09/27/2023 11:55:00	33.22
09/27/2023 12:00:00	33.20
09/27/2023 12:05:00	33.22
09/27/2023 12:10:00	33.20
09/27/2023 12:15:00	33.20
09/27/2023 12:20:00	33.20
09/27/2023 12:25:00	33.20
09/27/2023 12:30:00	33.20
09/27/2023 12:35:00	33.20
09/27/2023 12:40:00	33.20
09/27/2023 12:45:00	33.20
09/27/2023 12:50:00	33.22
09/27/2023 12:55:00	33.20
09/27/2023 13:00:00	33.20
09/27/2023 13:05:00	33.20
09/27/2023 13:10:00	33.20
09/27/2023 13:15:00	33.20
09/27/2023 13:20:00	33.20
09/27/2023 13:25:00	33.20
09/27/2023 13:30:00	33.20
09/27/2023 13:35:00	33.20

River Water Level Data
Neponset River, Hyde Park, MA
March 30 - October 6, 2023

Date & Time (UTC)	Water Level (NAVD88, ft)
09/27/2023 13:40:00	33.20
09/27/2023 13:45:00	33.20
09/27/2023 13:50:00	33.20
09/27/2023 13:55:00	33.20
09/27/2023 14:00:00	33.20
09/27/2023 14:05:00	33.20
09/27/2023 14:10:00	33.20
09/27/2023 14:15:00	33.20
09/27/2023 14:20:00	33.20
09/27/2023 14:25:00	33.20
09/27/2023 14:30:00	33.20
09/27/2023 14:35:00	33.20
09/27/2023 14:40:00	33.20
09/27/2023 14:45:00	33.20
09/27/2023 14:50:00	33.20
09/27/2023 14:55:00	33.20
09/27/2023 15:00:00	33.20
09/27/2023 15:05:00	33.20
09/27/2023 15:10:00	33.20
09/27/2023 15:15:00	33.20
09/27/2023 15:20:00	33.20
09/27/2023 15:25:00	33.20
09/27/2023 15:30:00	33.20
09/27/2023 15:35:00	33.20
09/27/2023 15:40:00	33.20
09/27/2023 15:45:00	33.20
09/27/2023 15:50:00	33.20
09/27/2023 15:55:00	33.20
09/27/2023 16:00:00	33.20
09/27/2023 16:05:00	33.20
09/27/2023 16:10:00	33.20
09/27/2023 16:15:00	33.20
09/27/2023 16:20:00	33.20
09/27/2023 16:25:00	33.20
09/27/2023 16:30:00	33.20
09/27/2023 16:35:00	33.20
09/27/2023 16:40:00	33.20
09/27/2023 16:45:00	33.20
09/27/2023 16:50:00	33.20
09/27/2023 16:55:00	33.20
09/27/2023 17:00:00	33.20

River Water Level Data
Neponset River, Hyde Park, MA
March 30 - October 6, 2023

Date & Time (UTC)	Water Level (NAVD88, ft)
09/27/2023 17:05:00	33.20
09/27/2023 17:10:00	33.20
09/27/2023 17:15:00	33.20
09/27/2023 17:20:00	33.20
09/27/2023 17:25:00	33.20
09/27/2023 17:30:00	33.20
09/27/2023 17:35:00	33.17
09/27/2023 17:40:00	33.17
09/27/2023 17:45:00	33.17
09/27/2023 17:50:00	33.17
09/27/2023 17:55:00	33.17
09/27/2023 18:00:00	33.17
09/27/2023 18:05:00	33.17
09/27/2023 18:10:00	33.17
09/27/2023 18:15:00	33.15
09/27/2023 18:20:00	33.15
09/27/2023 18:25:00	33.15
09/27/2023 18:30:00	33.15
09/27/2023 18:35:00	33.15
09/27/2023 18:40:00	33.15
09/27/2023 18:45:00	33.15
09/27/2023 18:50:00	33.15
09/27/2023 18:55:00	33.15
09/27/2023 19:00:00	33.15
09/27/2023 19:05:00	33.13
09/27/2023 19:10:00	33.13
09/27/2023 19:15:00	33.13
09/27/2023 19:20:00	33.13
09/27/2023 19:25:00	33.13
09/27/2023 19:30:00	33.13
09/27/2023 19:35:00	33.13
09/27/2023 19:40:00	33.13
09/27/2023 19:45:00	33.10
09/27/2023 19:50:00	33.13
09/27/2023 19:55:00	33.10
09/27/2023 20:00:00	33.10
09/27/2023 20:05:00	33.10
09/27/2023 20:10:00	33.10
09/27/2023 20:15:00	33.10
09/27/2023 20:20:00	33.10
09/27/2023 20:25:00	33.10

River Water Level Data
Neponset River, Hyde Park, MA
March 30 - October 6, 2023

Date & Time (UTC)	Water Level (NAVD88, ft)
09/27/2023 20:30:00	33.10
09/27/2023 20:35:00	33.10
09/27/2023 20:40:00	33.10
09/27/2023 20:45:00	33.10
09/27/2023 20:50:00	33.10
09/27/2023 20:55:00	33.10
09/27/2023 21:00:00	33.10
09/27/2023 21:05:00	33.10
09/27/2023 21:10:00	33.10
09/27/2023 21:15:00	33.10
09/27/2023 21:20:00	33.10
09/27/2023 21:25:00	33.08
09/27/2023 21:30:00	33.08
09/27/2023 21:35:00	33.10
09/27/2023 21:40:00	33.08
09/27/2023 21:45:00	33.10
09/27/2023 21:50:00	33.08
09/27/2023 21:55:00	33.10
09/27/2023 22:00:00	33.08
09/27/2023 22:05:00	33.08
09/27/2023 22:10:00	33.10
09/27/2023 22:15:00	33.08
09/27/2023 22:20:00	33.08
09/27/2023 22:25:00	33.08
09/27/2023 22:30:00	33.08
09/27/2023 22:35:00	33.08
09/27/2023 22:40:00	33.08
09/27/2023 22:45:00	33.08
09/27/2023 22:50:00	33.08
09/27/2023 22:55:00	33.08
09/27/2023 23:00:00	33.08
09/27/2023 23:05:00	33.08
09/27/2023 23:10:00	33.08
09/27/2023 23:15:00	33.08
09/27/2023 23:20:00	33.08
09/27/2023 23:25:00	33.08
09/27/2023 23:30:00	33.08
09/27/2023 23:35:00	33.08
09/27/2023 23:40:00	33.08
09/27/2023 23:45:00	33.08
09/27/2023 23:50:00	33.08

River Water Level Data
Neponset River, Hyde Park, MA
March 30 - October 6, 2023

Date & Time (UTC)	Water Level (NAVD88, ft)
09/27/2023 23:55:00	33.08
09/28/2023 00:00:00	33.08
09/28/2023 00:05:00	33.08
09/28/2023 00:10:00	33.08
09/28/2023 00:15:00	33.08
09/28/2023 00:20:00	33.08
09/28/2023 00:25:00	33.08
09/28/2023 00:30:00	33.08
09/28/2023 00:35:00	33.08
09/28/2023 00:40:00	33.08
09/28/2023 00:45:00	33.08
09/28/2023 00:50:00	33.08
09/28/2023 00:55:00	33.08
09/28/2023 01:00:00	33.08
09/28/2023 01:05:00	33.08
09/28/2023 01:10:00	33.08
09/28/2023 01:15:00	33.08
09/28/2023 01:20:00	33.08
09/28/2023 01:25:00	33.08
09/28/2023 01:30:00	33.08
09/28/2023 01:35:00	33.08
09/28/2023 01:40:00	33.08
09/28/2023 01:45:00	33.08
09/28/2023 01:50:00	33.08
09/28/2023 01:55:00	33.08
09/28/2023 02:00:00	33.08
09/28/2023 02:05:00	33.08
09/28/2023 02:10:00	33.08
09/28/2023 02:15:00	33.08
09/28/2023 02:20:00	33.08
09/28/2023 02:25:00	33.08
09/28/2023 02:30:00	33.08
09/28/2023 02:35:00	33.08
09/28/2023 02:40:00	33.08
09/28/2023 02:45:00	33.08
09/28/2023 02:50:00	33.08
09/28/2023 02:55:00	33.08
09/28/2023 03:00:00	33.08
09/28/2023 03:05:00	33.08
09/28/2023 03:10:00	33.08
09/28/2023 03:15:00	33.08

River Water Level Data
Neponset River, Hyde Park, MA
March 30 - October 6, 2023

Date & Time (UTC)	Water Level (NAVD88, ft)
09/28/2023 03:20:00	33.08
09/28/2023 03:25:00	33.08
09/28/2023 03:30:00	33.08
09/28/2023 03:35:00	33.08
09/28/2023 03:40:00	33.08
09/28/2023 03:45:00	33.08
09/28/2023 03:50:00	33.08
09/28/2023 03:55:00	33.08
09/28/2023 04:00:00	33.08
09/28/2023 04:05:00	33.08
09/28/2023 04:10:00	33.08
09/28/2023 04:15:00	33.08
09/28/2023 04:20:00	33.08
09/28/2023 04:25:00	33.08
09/28/2023 04:30:00	33.08
09/28/2023 04:35:00	33.08
09/28/2023 04:40:00	33.08
09/28/2023 04:45:00	33.08
09/28/2023 04:50:00	33.08
09/28/2023 04:55:00	33.08
09/28/2023 05:00:00	33.08
09/28/2023 05:05:00	33.08
09/28/2023 05:10:00	33.08
09/28/2023 05:15:00	33.08
09/28/2023 05:20:00	33.08
09/28/2023 05:25:00	33.08
09/28/2023 05:30:00	33.08
09/28/2023 05:35:00	33.08
09/28/2023 05:40:00	33.08
09/28/2023 05:45:00	33.08
09/28/2023 05:50:00	33.08
09/28/2023 05:55:00	33.08
09/28/2023 06:00:00	33.10
09/28/2023 06:05:00	33.08
09/28/2023 06:10:00	33.08
09/28/2023 06:15:00	33.08
09/28/2023 06:20:00	33.08
09/28/2023 06:25:00	33.08
09/28/2023 06:30:00	33.08
09/28/2023 06:35:00	33.08
09/28/2023 06:40:00	33.08

River Water Level Data
Neponset River, Hyde Park, MA
March 30 - October 6, 2023

Date & Time (UTC)	Water Level (NAVD88, ft)
09/28/2023 06:45:00	33.08
09/28/2023 06:50:00	33.08
09/28/2023 06:55:00	33.08
09/28/2023 07:00:00	33.08
09/28/2023 07:05:00	33.08
09/28/2023 07:10:00	33.08
09/28/2023 07:15:00	33.08
09/28/2023 07:20:00	33.08
09/28/2023 07:25:00	33.08
09/28/2023 07:30:00	33.08
09/28/2023 07:35:00	33.08
09/28/2023 07:40:00	33.08
09/28/2023 07:45:00	33.08
09/28/2023 07:50:00	33.08
09/28/2023 07:55:00	33.08
09/28/2023 08:00:00	33.08
09/28/2023 08:05:00	33.08
09/28/2023 08:10:00	33.08
09/28/2023 08:15:00	33.08
09/28/2023 08:20:00	33.08
09/28/2023 08:25:00	33.08
09/28/2023 08:30:00	33.08
09/28/2023 08:35:00	33.08
09/28/2023 08:40:00	33.08
09/28/2023 08:45:00	33.08
09/28/2023 08:50:00	33.08
09/28/2023 08:55:00	33.08
09/28/2023 09:00:00	33.08
09/28/2023 09:05:00	33.08
09/28/2023 09:10:00	33.08
09/28/2023 09:15:00	33.08
09/28/2023 09:20:00	33.08
09/28/2023 09:25:00	33.08
09/28/2023 09:30:00	33.08
09/28/2023 09:35:00	33.08
09/28/2023 09:40:00	33.08
09/28/2023 09:45:00	33.08
09/28/2023 09:50:00	33.08
09/28/2023 09:55:00	33.08
09/28/2023 10:00:00	33.08
09/28/2023 10:05:00	33.08

River Water Level Data
Neponset River, Hyde Park, MA
March 30 - October 6, 2023

Date & Time (UTC)	Water Level (NAVD88, ft)
09/28/2023 10:10:00	33.08
09/28/2023 10:15:00	33.08
09/28/2023 10:20:00	33.08
09/28/2023 10:25:00	33.08
09/28/2023 10:30:00	33.08
09/28/2023 10:35:00	33.08
09/28/2023 10:40:00	33.08
09/28/2023 10:45:00	33.08
09/28/2023 10:50:00	33.08
09/28/2023 10:55:00	33.08
09/28/2023 11:00:00	33.08
09/28/2023 11:05:00	33.08
09/28/2023 11:10:00	33.08
09/28/2023 11:15:00	33.08
09/28/2023 11:20:00	33.08
09/28/2023 11:25:00	33.08
09/28/2023 11:30:00	33.08
09/28/2023 11:35:00	33.08
09/28/2023 11:40:00	33.08
09/28/2023 11:45:00	33.08
09/28/2023 11:50:00	33.08
09/28/2023 11:55:00	33.08
09/28/2023 12:00:00	33.08
09/28/2023 12:05:00	33.08
09/28/2023 12:10:00	33.08
09/28/2023 12:15:00	33.08
09/28/2023 12:20:00	33.08
09/28/2023 12:25:00	33.08
09/28/2023 12:30:00	33.08
09/28/2023 12:35:00	33.08
09/28/2023 12:40:00	33.08
09/28/2023 12:45:00	33.08
09/28/2023 12:50:00	33.08
09/28/2023 12:55:00	33.08
09/28/2023 13:00:00	33.08
09/28/2023 13:05:00	33.08
09/28/2023 13:10:00	33.08
09/28/2023 13:15:00	33.08
09/28/2023 13:20:00	33.08
09/28/2023 13:25:00	33.08
09/28/2023 13:30:00	33.08

River Water Level Data
Neponset River, Hyde Park, MA
March 30 - October 6, 2023

Date & Time (UTC)	Water Level (NAVD88, ft)
09/28/2023 13:35:00	33.08
09/28/2023 13:40:00	33.08
09/28/2023 13:45:00	33.08
09/28/2023 13:50:00	33.08
09/28/2023 13:55:00	33.08
09/28/2023 14:00:00	33.08
09/28/2023 14:05:00	33.08
09/28/2023 14:10:00	33.08
09/28/2023 14:15:00	33.08
09/28/2023 14:20:00	33.08
09/28/2023 14:25:00	33.08
09/28/2023 14:30:00	33.08
09/28/2023 14:35:00	33.06
09/28/2023 14:40:00	33.06
09/28/2023 14:45:00	33.08
09/28/2023 14:50:00	33.06
09/28/2023 14:55:00	33.08
09/28/2023 15:00:00	33.08
09/28/2023 15:05:00	33.06
09/28/2023 15:10:00	33.06
09/28/2023 15:15:00	33.08
09/28/2023 15:20:00	33.06
09/28/2023 15:25:00	33.06
09/28/2023 15:30:00	33.08
09/28/2023 15:35:00	33.06
09/28/2023 15:40:00	33.06
09/28/2023 15:45:00	33.06
09/28/2023 15:50:00	33.06
09/28/2023 15:55:00	33.08
09/28/2023 16:00:00	33.06
09/28/2023 16:05:00	33.06
09/28/2023 16:10:00	33.06
09/28/2023 16:15:00	33.08
09/28/2023 16:20:00	33.08
09/28/2023 16:25:00	33.08
09/28/2023 16:30:00	33.08
09/28/2023 16:35:00	33.08
09/28/2023 16:40:00	33.08
09/28/2023 16:45:00	33.06
09/28/2023 16:50:00	33.08
09/28/2023 16:55:00	33.08

River Water Level Data
Neponset River, Hyde Park, MA
March 30 - October 6, 2023

Date & Time (UTC)	Water Level (NAVD88, ft)
09/28/2023 17:00:00	33.08
09/28/2023 17:05:00	33.08
09/28/2023 17:10:00	33.08
09/28/2023 17:15:00	33.08
09/28/2023 17:20:00	33.08
09/28/2023 17:25:00	33.08
09/28/2023 17:30:00	33.08
09/28/2023 17:35:00	33.08
09/28/2023 17:40:00	33.08
09/28/2023 17:45:00	33.08
09/28/2023 17:50:00	33.08
09/28/2023 17:55:00	33.08
09/28/2023 18:00:00	33.08
09/28/2023 18:05:00	33.08
09/28/2023 18:10:00	33.08
09/28/2023 18:15:00	33.08
09/28/2023 18:20:00	33.08
09/28/2023 18:25:00	33.08
09/28/2023 18:30:00	33.08
09/28/2023 18:35:00	33.08
09/28/2023 18:40:00	33.08
09/28/2023 18:45:00	33.08
09/28/2023 18:50:00	33.08
09/28/2023 18:55:00	33.08
09/28/2023 19:00:00	33.08
09/28/2023 19:05:00	33.08
09/28/2023 19:10:00	33.08
09/28/2023 19:15:00	33.08
09/28/2023 19:20:00	33.08
09/28/2023 19:25:00	33.08
09/28/2023 19:30:00	33.08
09/28/2023 19:35:00	33.08
09/28/2023 19:40:00	33.08
09/28/2023 19:45:00	33.08
09/28/2023 19:50:00	33.08
09/28/2023 19:55:00	33.08
09/28/2023 20:00:00	33.08
09/28/2023 20:05:00	33.08
09/28/2023 20:10:00	33.08
09/28/2023 20:15:00	33.08
09/28/2023 20:20:00	33.08

River Water Level Data
Neponset River, Hyde Park, MA
March 30 - October 6, 2023

Date & Time (UTC)	Water Level (NAVD88, ft)
09/28/2023 20:25:00	33.08
09/28/2023 20:30:00	33.08
09/28/2023 20:35:00	33.08
09/28/2023 20:40:00	33.08
09/28/2023 20:45:00	33.08
09/28/2023 20:50:00	33.08
09/28/2023 20:55:00	33.08
09/28/2023 21:00:00	33.08
09/28/2023 21:05:00	33.08
09/28/2023 21:10:00	33.08
09/28/2023 21:15:00	33.08
09/28/2023 21:20:00	33.08
09/28/2023 21:25:00	33.08
09/28/2023 21:30:00	33.08
09/28/2023 21:35:00	33.08
09/28/2023 21:40:00	33.08
09/28/2023 21:45:00	33.08
09/28/2023 21:50:00	33.06
09/28/2023 21:55:00	33.08
09/28/2023 22:00:00	33.08
09/28/2023 22:05:00	33.06
09/28/2023 22:10:00	33.08
09/28/2023 22:15:00	33.08
09/28/2023 22:20:00	33.06
09/28/2023 22:25:00	33.08
09/28/2023 22:30:00	33.06
09/28/2023 22:35:00	33.06
09/28/2023 22:40:00	33.06
09/28/2023 22:45:00	33.06
09/28/2023 22:50:00	33.06
09/28/2023 22:55:00	33.06
09/28/2023 23:00:00	33.06
09/28/2023 23:05:00	33.08
09/28/2023 23:10:00	33.08
09/28/2023 23:15:00	33.06
09/28/2023 23:20:00	33.08
09/28/2023 23:25:00	33.08
09/28/2023 23:30:00	33.06
09/28/2023 23:35:00	33.06
09/28/2023 23:40:00	33.06
09/28/2023 23:45:00	33.06

River Water Level Data
Neponset River, Hyde Park, MA
March 30 - October 6, 2023

Date & Time (UTC)	Water Level (NAVD88, ft)
09/28/2023 23:50:00	33.06
09/28/2023 23:55:00	33.06
09/29/2023 00:00:00	33.06
09/29/2023 00:05:00	33.06
09/29/2023 00:10:00	33.06
09/29/2023 00:15:00	33.06
09/29/2023 00:20:00	33.06
09/29/2023 00:25:00	33.06
09/29/2023 00:30:00	33.06
09/29/2023 00:35:00	33.06
09/29/2023 00:40:00	33.06
09/29/2023 00:45:00	33.06
09/29/2023 00:50:00	33.06
09/29/2023 00:55:00	33.06
09/29/2023 01:00:00	33.06
09/29/2023 01:05:00	33.06
09/29/2023 01:10:00	33.06
09/29/2023 01:15:00	33.06
09/29/2023 01:20:00	33.06
09/29/2023 01:25:00	33.06
09/29/2023 01:30:00	33.06
09/29/2023 01:35:00	33.06
09/29/2023 01:40:00	33.08
09/29/2023 01:45:00	33.06
09/29/2023 01:50:00	33.06
09/29/2023 01:55:00	33.06
09/29/2023 02:00:00	33.06
09/29/2023 02:05:00	33.06
09/29/2023 02:10:00	33.06
09/29/2023 02:15:00	33.06
09/29/2023 02:20:00	33.06
09/29/2023 02:25:00	33.06
09/29/2023 02:30:00	33.06
09/29/2023 02:35:00	33.06
09/29/2023 02:40:00	33.06
09/29/2023 02:45:00	33.06
09/29/2023 02:50:00	33.06
09/29/2023 02:55:00	33.06
09/29/2023 03:00:00	33.06
09/29/2023 03:05:00	33.06
09/29/2023 03:10:00	33.06

River Water Level Data
Neponset River, Hyde Park, MA
March 30 - October 6, 2023

Date & Time (UTC)	Water Level (NAVD88, ft)
09/29/2023 03:15:00	33.06
09/29/2023 03:20:00	33.06
09/29/2023 03:25:00	33.06
09/29/2023 03:30:00	33.06
09/29/2023 03:35:00	33.06
09/29/2023 03:40:00	33.06
09/29/2023 03:45:00	33.06
09/29/2023 03:50:00	33.06
09/29/2023 03:55:00	33.06
09/29/2023 04:00:00	33.06
09/29/2023 04:05:00	33.06
09/29/2023 04:10:00	33.06
09/29/2023 04:15:00	33.06
09/29/2023 04:20:00	33.06
09/29/2023 04:25:00	33.06
09/29/2023 04:30:00	33.06
09/29/2023 04:35:00	33.06
09/29/2023 04:40:00	33.06
09/29/2023 04:45:00	33.06
09/29/2023 04:50:00	33.06
09/29/2023 04:55:00	33.06
09/29/2023 05:00:00	33.06
09/29/2023 05:05:00	33.06
09/29/2023 05:10:00	33.06
09/29/2023 05:15:00	33.06
09/29/2023 05:20:00	33.06
09/29/2023 05:25:00	33.06
09/29/2023 05:30:00	33.06
09/29/2023 05:35:00	33.06
09/29/2023 05:40:00	33.06
09/29/2023 05:45:00	33.06
09/29/2023 05:50:00	33.06
09/29/2023 05:55:00	33.06
09/29/2023 06:00:00	33.06
09/29/2023 06:05:00	33.06
09/29/2023 06:10:00	33.06
09/29/2023 06:15:00	33.06
09/29/2023 06:20:00	33.06
09/29/2023 06:25:00	33.06
09/29/2023 06:30:00	33.06
09/29/2023 06:35:00	33.06

River Water Level Data
Neponset River, Hyde Park, MA
March 30 - October 6, 2023

Date & Time (UTC)	Water Level (NAVD88, ft)
09/29/2023 06:40:00	33.06
09/29/2023 06:45:00	33.06
09/29/2023 06:50:00	33.06
09/29/2023 06:55:00	33.06
09/29/2023 07:00:00	33.06
09/29/2023 07:05:00	33.06
09/29/2023 07:10:00	33.06
09/29/2023 07:15:00	33.06
09/29/2023 07:20:00	33.06
09/29/2023 07:25:00	33.06
09/29/2023 07:30:00	33.06
09/29/2023 07:35:00	33.06
09/29/2023 07:40:00	33.06
09/29/2023 07:45:00	33.06
09/29/2023 07:50:00	33.06
09/29/2023 07:55:00	33.06
09/29/2023 08:00:00	33.06
09/29/2023 08:05:00	33.06
09/29/2023 08:10:00	33.06
09/29/2023 08:15:00	33.06
09/29/2023 08:20:00	33.06
09/29/2023 08:25:00	33.06
09/29/2023 08:30:00	33.06
09/29/2023 08:35:00	33.06
09/29/2023 08:40:00	33.06
09/29/2023 08:45:00	33.06
09/29/2023 08:50:00	33.06
09/29/2023 08:55:00	33.06
09/29/2023 09:00:00	33.06
09/29/2023 09:05:00	33.06
09/29/2023 09:10:00	33.06
09/29/2023 09:15:00	33.06
09/29/2023 09:20:00	33.06
09/29/2023 09:25:00	33.06
09/29/2023 09:30:00	33.06
09/29/2023 09:35:00	33.06
09/29/2023 09:40:00	33.06
09/29/2023 09:45:00	33.06
09/29/2023 09:50:00	33.06
09/29/2023 09:55:00	33.06
09/29/2023 10:00:00	33.06

River Water Level Data
Neponset River, Hyde Park, MA
March 30 - October 6, 2023

Date & Time (UTC)	Water Level (NAVD88, ft)
09/29/2023 10:05:00	33.06
09/29/2023 10:10:00	33.06
09/29/2023 10:15:00	33.06
09/29/2023 10:20:00	33.06
09/29/2023 10:25:00	33.06
09/29/2023 10:30:00	33.06
09/29/2023 10:35:00	33.06
09/29/2023 10:40:00	33.06
09/29/2023 10:45:00	33.06
09/29/2023 10:50:00	33.06
09/29/2023 10:55:00	33.06
09/29/2023 11:00:00	33.06
09/29/2023 11:05:00	33.06
09/29/2023 11:10:00	33.06
09/29/2023 11:15:00	33.06
09/29/2023 11:20:00	33.06
09/29/2023 11:25:00	33.06
09/29/2023 11:30:00	33.06
09/29/2023 11:35:00	33.06
09/29/2023 11:40:00	33.06
09/29/2023 11:45:00	33.06
09/29/2023 11:50:00	33.06
09/29/2023 11:55:00	33.06
09/29/2023 12:00:00	33.06
09/29/2023 12:05:00	33.06
09/29/2023 12:10:00	33.06
09/29/2023 12:15:00	33.06
09/29/2023 12:20:00	33.06
09/29/2023 12:25:00	33.06
09/29/2023 12:30:00	33.06
09/29/2023 12:35:00	33.06
09/29/2023 12:40:00	33.04
09/29/2023 12:45:00	33.06
09/29/2023 12:50:00	33.06
09/29/2023 12:55:00	33.06
09/29/2023 13:00:00	33.06
09/29/2023 13:05:00	33.06
09/29/2023 13:10:00	33.06
09/29/2023 13:15:00	33.04
09/29/2023 13:20:00	33.06
09/29/2023 13:25:00	33.06

River Water Level Data
Neponset River, Hyde Park, MA
March 30 - October 6, 2023

Date & Time (UTC)	Water Level (NAVD88, ft)
09/29/2023 13:30:00	33.06
09/29/2023 13:35:00	33.06
09/29/2023 13:40:00	33.06
09/29/2023 13:45:00	33.06
09/29/2023 13:50:00	33.06
09/29/2023 13:55:00	33.06
09/29/2023 14:00:00	33.06
09/29/2023 14:05:00	33.04
09/29/2023 14:10:00	33.06
09/29/2023 14:15:00	33.06
09/29/2023 14:20:00	33.06
09/29/2023 14:25:00	33.06
09/29/2023 14:30:00	33.04
09/29/2023 14:35:00	33.06
09/29/2023 14:40:00	33.04
09/29/2023 14:45:00	33.06
09/29/2023 14:50:00	33.06
09/29/2023 14:55:00	33.06
09/29/2023 15:00:00	33.06
09/29/2023 15:05:00	33.06
09/29/2023 15:10:00	33.04
09/29/2023 15:15:00	33.06
09/29/2023 15:20:00	33.06
09/29/2023 15:25:00	33.06
09/29/2023 15:30:00	33.06
09/29/2023 15:35:00	33.06
09/29/2023 15:40:00	33.06
09/29/2023 15:45:00	33.06
09/29/2023 15:50:00	33.06
09/29/2023 15:55:00	33.06
09/29/2023 16:00:00	33.06
09/29/2023 16:05:00	33.06
09/29/2023 16:10:00	33.06
09/29/2023 16:15:00	33.06
09/29/2023 16:20:00	33.06
09/29/2023 16:25:00	33.06
09/29/2023 16:30:00	33.06
09/29/2023 16:35:00	33.06
09/29/2023 16:40:00	33.06
09/29/2023 16:45:00	33.06
09/29/2023 16:50:00	33.06

River Water Level Data
Neponset River, Hyde Park, MA
March 30 - October 6, 2023

Date & Time (UTC)	Water Level (NAVD88, ft)
09/29/2023 16:55:00	33.06
09/29/2023 17:00:00	33.06
09/29/2023 17:05:00	33.06
09/29/2023 17:10:00	33.06
09/29/2023 17:15:00	33.06
09/29/2023 17:20:00	33.06
09/29/2023 17:25:00	33.06
09/29/2023 17:30:00	33.06
09/29/2023 17:35:00	33.06
09/29/2023 17:40:00	33.06
09/29/2023 17:45:00	33.06
09/29/2023 17:50:00	33.06
09/29/2023 17:55:00	33.06
09/29/2023 18:00:00	33.06
09/29/2023 18:05:00	33.06
09/29/2023 18:10:00	33.06
09/29/2023 18:15:00	33.06
09/29/2023 18:20:00	33.06
09/29/2023 18:25:00	33.06
09/29/2023 18:30:00	33.06
09/29/2023 18:35:00	33.06
09/29/2023 18:40:00	33.06
09/29/2023 18:45:00	33.06
09/29/2023 18:50:00	33.06
09/29/2023 18:55:00	33.08
09/29/2023 19:00:00	33.08
09/29/2023 19:05:00	33.08
09/29/2023 19:10:00	33.08
09/29/2023 19:15:00	33.08
09/29/2023 19:20:00	33.08
09/29/2023 19:25:00	33.10
09/29/2023 19:30:00	33.10
09/29/2023 19:35:00	33.10
09/29/2023 19:40:00	33.10
09/29/2023 19:45:00	33.10
09/29/2023 19:50:00	33.10
09/29/2023 19:55:00	33.10
09/29/2023 20:00:00	33.10
09/29/2023 20:05:00	33.10
09/29/2023 20:10:00	33.13
09/29/2023 20:15:00	33.13

River Water Level Data
Neponset River, Hyde Park, MA
March 30 - October 6, 2023

Date & Time (UTC)	Water Level (NAVD88, ft)
09/29/2023 20:20:00	33.13
09/29/2023 20:25:00	33.13
09/29/2023 20:30:00	33.13
09/29/2023 20:35:00	33.13
09/29/2023 20:40:00	33.13
09/29/2023 20:45:00	33.13
09/29/2023 20:50:00	33.13
09/29/2023 20:55:00	33.13
09/29/2023 21:00:00	33.13
09/29/2023 21:05:00	33.13
09/29/2023 21:10:00	33.13
09/29/2023 21:15:00	33.10
09/29/2023 21:20:00	33.13
09/29/2023 21:25:00	33.10
09/29/2023 21:30:00	33.13
09/29/2023 21:35:00	33.13
09/29/2023 21:40:00	33.10
09/29/2023 21:45:00	33.13
09/29/2023 21:50:00	33.13
09/29/2023 21:55:00	33.13
09/29/2023 22:00:00	33.10
09/29/2023 22:05:00	33.13
09/29/2023 22:10:00	33.13
09/29/2023 22:15:00	33.13
09/29/2023 22:20:00	33.13
09/29/2023 22:25:00	33.13
09/29/2023 22:30:00	33.13
09/29/2023 22:35:00	33.13
09/29/2023 22:40:00	33.13
09/29/2023 22:45:00	33.13
09/29/2023 22:50:00	33.13
09/29/2023 22:55:00	33.13
09/29/2023 23:00:00	33.13
09/29/2023 23:05:00	33.13
09/29/2023 23:10:00	33.10
09/29/2023 23:15:00	33.10
09/29/2023 23:20:00	33.10
09/29/2023 23:25:00	33.10
09/29/2023 23:30:00	33.10
09/29/2023 23:35:00	33.10
09/29/2023 23:40:00	33.10

River Water Level Data
Neponset River, Hyde Park, MA
March 30 - October 6, 2023

Date & Time (UTC)	Water Level (NAVD88, ft)
09/29/2023 23:45:00	33.10
09/29/2023 23:50:00	33.10
09/29/2023 23:55:00	33.10
09/30/2023 00:00:00	33.10
09/30/2023 00:05:00	33.10
09/30/2023 00:10:00	33.10
09/30/2023 00:15:00	33.10
09/30/2023 00:20:00	33.13
09/30/2023 00:25:00	33.10
09/30/2023 00:30:00	33.10
09/30/2023 00:35:00	33.10
09/30/2023 00:40:00	33.10
09/30/2023 00:45:00	33.10
09/30/2023 00:50:00	33.10
09/30/2023 00:55:00	33.10
09/30/2023 01:00:00	33.10
09/30/2023 01:05:00	33.10
09/30/2023 01:10:00	33.10
09/30/2023 01:15:00	33.10
09/30/2023 01:20:00	33.10
09/30/2023 01:25:00	33.10
09/30/2023 01:30:00	33.10
09/30/2023 01:35:00	33.10
09/30/2023 01:40:00	33.10
09/30/2023 01:45:00	33.10
09/30/2023 01:50:00	33.10
09/30/2023 01:55:00	33.10
09/30/2023 02:00:00	33.10
09/30/2023 02:05:00	33.10
09/30/2023 02:10:00	33.10
09/30/2023 02:15:00	33.10
09/30/2023 02:20:00	33.10
09/30/2023 02:25:00	33.10
09/30/2023 02:30:00	33.10
09/30/2023 02:35:00	33.10
09/30/2023 02:40:00	33.10
09/30/2023 02:45:00	33.10
09/30/2023 02:50:00	33.10
09/30/2023 02:55:00	33.10
09/30/2023 03:00:00	33.10
09/30/2023 03:05:00	33.10

River Water Level Data
Neponset River, Hyde Park, MA
March 30 - October 6, 2023

Date & Time (UTC)	Water Level (NAVD88, ft)
09/30/2023 03:10:00	33.10
09/30/2023 03:15:00	33.10
09/30/2023 03:20:00	33.10
09/30/2023 03:25:00	33.10
09/30/2023 03:30:00	33.10
09/30/2023 03:35:00	33.10
09/30/2023 03:40:00	33.10
09/30/2023 03:45:00	33.10
09/30/2023 03:50:00	33.10
09/30/2023 03:55:00	33.10
09/30/2023 04:00:00	33.10
09/30/2023 04:05:00	33.10
09/30/2023 04:10:00	33.10
09/30/2023 04:15:00	33.10
09/30/2023 04:20:00	33.10
09/30/2023 04:25:00	33.10
09/30/2023 04:30:00	33.13
09/30/2023 04:35:00	33.13
09/30/2023 04:40:00	33.13
09/30/2023 04:45:00	33.13
09/30/2023 04:50:00	33.13
09/30/2023 04:55:00	33.13
09/30/2023 05:00:00	33.13
09/30/2023 05:05:00	33.10
09/30/2023 05:10:00	33.13
09/30/2023 05:15:00	33.13
09/30/2023 05:20:00	33.13
09/30/2023 05:25:00	33.13
09/30/2023 05:30:00	33.13
09/30/2023 05:35:00	33.13
09/30/2023 05:40:00	33.15
09/30/2023 05:45:00	33.15
09/30/2023 05:50:00	33.15
09/30/2023 05:55:00	33.15
09/30/2023 06:00:00	33.15
09/30/2023 06:05:00	33.15
09/30/2023 06:10:00	33.15
09/30/2023 06:15:00	33.15
09/30/2023 06:20:00	33.15
09/30/2023 06:25:00	33.15
09/30/2023 06:30:00	33.15

River Water Level Data
Neponset River, Hyde Park, MA
March 30 - October 6, 2023

Date & Time (UTC)	Water Level (NAVD88, ft)
09/30/2023 06:35:00	33.15
09/30/2023 06:40:00	33.15
09/30/2023 06:45:00	33.15
09/30/2023 06:50:00	33.13
09/30/2023 06:55:00	33.15
09/30/2023 07:00:00	33.13
09/30/2023 07:05:00	33.15
09/30/2023 07:10:00	33.15
09/30/2023 07:15:00	33.15
09/30/2023 07:20:00	33.13
09/30/2023 07:25:00	33.15
09/30/2023 07:30:00	33.15
09/30/2023 07:35:00	33.15
09/30/2023 07:40:00	33.15
09/30/2023 07:45:00	33.15
09/30/2023 07:50:00	33.15
09/30/2023 07:55:00	33.15
09/30/2023 08:00:00	33.15
09/30/2023 08:05:00	33.15
09/30/2023 08:10:00	33.15
09/30/2023 08:15:00	33.15
09/30/2023 08:20:00	33.15
09/30/2023 08:25:00	33.15
09/30/2023 08:30:00	33.15
09/30/2023 08:35:00	33.15
09/30/2023 08:40:00	33.15
09/30/2023 08:45:00	33.15
09/30/2023 08:50:00	33.15
09/30/2023 08:55:00	33.15
09/30/2023 09:00:00	33.15
09/30/2023 09:05:00	33.15
09/30/2023 09:10:00	33.15
09/30/2023 09:15:00	33.15
09/30/2023 09:20:00	33.15
09/30/2023 09:25:00	33.15
09/30/2023 09:30:00	33.15
09/30/2023 09:35:00	33.15
09/30/2023 09:40:00	33.15
09/30/2023 09:45:00	33.15
09/30/2023 09:50:00	33.15
09/30/2023 09:55:00	33.15

River Water Level Data
Neponset River, Hyde Park, MA
March 30 - October 6, 2023

Date & Time (UTC)	Water Level (NAVD88, ft)
09/30/2023 10:00:00	33.15
09/30/2023 10:05:00	33.15
09/30/2023 10:10:00	33.15
09/30/2023 10:15:00	33.15
09/30/2023 10:20:00	33.15
09/30/2023 10:25:00	33.15
09/30/2023 10:30:00	33.15
09/30/2023 10:35:00	33.17
09/30/2023 10:40:00	33.17
09/30/2023 10:45:00	33.15
09/30/2023 10:50:00	33.15
09/30/2023 10:55:00	33.15
09/30/2023 11:00:00	33.15
09/30/2023 11:05:00	33.17
09/30/2023 11:10:00	33.17
09/30/2023 11:15:00	33.17
09/30/2023 11:20:00	33.17
09/30/2023 11:25:00	33.17
09/30/2023 11:30:00	33.17
09/30/2023 11:35:00	33.17
09/30/2023 11:40:00	33.17
09/30/2023 11:45:00	33.17
09/30/2023 11:50:00	33.17
09/30/2023 11:55:00	33.17
09/30/2023 12:00:00	33.17
09/30/2023 12:05:00	33.17
09/30/2023 12:10:00	33.17
09/30/2023 12:15:00	33.17
09/30/2023 12:20:00	33.17
09/30/2023 12:25:00	33.17
09/30/2023 12:30:00	33.17
09/30/2023 12:35:00	33.17
09/30/2023 12:40:00	33.17
09/30/2023 12:45:00	33.17
09/30/2023 12:50:00	33.17
09/30/2023 12:55:00	33.17
09/30/2023 13:00:00	33.17
09/30/2023 13:05:00	33.17
09/30/2023 13:10:00	33.17
09/30/2023 13:15:00	33.17
09/30/2023 13:20:00	33.17

River Water Level Data
Neponset River, Hyde Park, MA
March 30 - October 6, 2023

Date & Time (UTC)	Water Level (NAVD88, ft)
09/30/2023 13:25:00	33.17
09/30/2023 13:30:00	33.17
09/30/2023 13:35:00	33.17
09/30/2023 13:40:00	33.17
09/30/2023 13:45:00	33.17
09/30/2023 13:50:00	33.17
09/30/2023 13:55:00	33.17
09/30/2023 14:00:00	33.17
09/30/2023 14:05:00	33.17
09/30/2023 14:10:00	33.17
09/30/2023 14:15:00	33.17
09/30/2023 14:20:00	33.17
09/30/2023 14:25:00	33.17
09/30/2023 14:30:00	33.17
09/30/2023 14:35:00	33.17
09/30/2023 14:40:00	33.17
09/30/2023 14:45:00	33.17
09/30/2023 14:50:00	33.17
09/30/2023 14:55:00	33.17
09/30/2023 15:00:00	33.17
09/30/2023 15:05:00	33.17
09/30/2023 15:10:00	33.17
09/30/2023 15:15:00	33.17
09/30/2023 15:20:00	33.17
09/30/2023 15:25:00	33.17
09/30/2023 15:30:00	33.17
09/30/2023 15:35:00	33.17
09/30/2023 15:40:00	33.17
09/30/2023 15:45:00	33.17
09/30/2023 15:50:00	33.17
09/30/2023 15:55:00	33.17
09/30/2023 16:00:00	33.17
09/30/2023 16:05:00	33.17
09/30/2023 16:10:00	33.17
09/30/2023 16:15:00	33.20
09/30/2023 16:20:00	33.17
09/30/2023 16:25:00	33.17
09/30/2023 16:30:00	33.17
09/30/2023 16:35:00	33.20
09/30/2023 16:40:00	33.20
09/30/2023 16:45:00	33.17

River Water Level Data
Neponset River, Hyde Park, MA
March 30 - October 6, 2023

Date & Time (UTC)	Water Level (NAVD88, ft)
09/30/2023 16:50:00	33.20
09/30/2023 16:55:00	33.20
09/30/2023 17:00:00	33.17
09/30/2023 17:05:00	33.20
09/30/2023 17:10:00	33.17
09/30/2023 17:15:00	33.17
09/30/2023 17:20:00	33.17
09/30/2023 17:25:00	33.17
09/30/2023 17:30:00	33.20
09/30/2023 17:35:00	33.20
09/30/2023 17:40:00	33.20
09/30/2023 17:45:00	33.20
09/30/2023 17:50:00	33.20
09/30/2023 17:55:00	33.20
09/30/2023 18:00:00	33.20
09/30/2023 18:05:00	33.20
09/30/2023 18:10:00	33.20
09/30/2023 18:15:00	33.20
09/30/2023 18:20:00	33.20
09/30/2023 18:25:00	33.20
09/30/2023 18:30:00	33.20
09/30/2023 18:35:00	33.20
09/30/2023 18:40:00	33.20
09/30/2023 18:45:00	33.20
09/30/2023 18:50:00	33.20
09/30/2023 18:55:00	33.20
09/30/2023 19:00:00	33.20
09/30/2023 19:05:00	33.20
09/30/2023 19:10:00	33.20
09/30/2023 19:15:00	33.20
09/30/2023 19:20:00	33.20
09/30/2023 19:25:00	33.20
09/30/2023 19:30:00	33.20
09/30/2023 19:35:00	33.20
09/30/2023 19:40:00	33.20
09/30/2023 19:45:00	33.20
09/30/2023 19:50:00	33.20
09/30/2023 19:55:00	33.20
09/30/2023 20:00:00	33.20
09/30/2023 20:05:00	33.20
09/30/2023 20:10:00	33.22

River Water Level Data
Neponset River, Hyde Park, MA
March 30 - October 6, 2023

Date & Time (UTC)	Water Level (NAVD88, ft)
09/30/2023 20:15:00	33.20
09/30/2023 20:20:00	33.20
09/30/2023 20:25:00	33.20
09/30/2023 20:30:00	33.20
09/30/2023 20:35:00	33.20
09/30/2023 20:40:00	33.20
09/30/2023 20:45:00	33.20
09/30/2023 20:50:00	33.20
09/30/2023 20:55:00	33.22
09/30/2023 21:00:00	33.20
09/30/2023 21:05:00	33.20
09/30/2023 21:10:00	33.22
09/30/2023 21:15:00	33.20
09/30/2023 21:20:00	33.22
09/30/2023 21:25:00	33.22
09/30/2023 21:30:00	33.22
09/30/2023 21:35:00	33.20
09/30/2023 21:40:00	33.20
09/30/2023 21:45:00	33.20
09/30/2023 21:50:00	33.22
09/30/2023 21:55:00	33.20
09/30/2023 22:00:00	33.20
09/30/2023 22:05:00	33.22
09/30/2023 22:10:00	33.20
09/30/2023 22:15:00	33.22
09/30/2023 22:20:00	33.22
09/30/2023 22:25:00	33.20
09/30/2023 22:30:00	33.20
09/30/2023 22:35:00	33.22
09/30/2023 22:40:00	33.20
09/30/2023 22:45:00	33.22
09/30/2023 22:50:00	33.20
09/30/2023 22:55:00	33.20
09/30/2023 23:00:00	33.22
09/30/2023 23:05:00	33.22
09/30/2023 23:10:00	33.22
09/30/2023 23:15:00	33.22
09/30/2023 23:20:00	33.20
09/30/2023 23:25:00	33.22
09/30/2023 23:30:00	33.22
09/30/2023 23:35:00	33.22

River Water Level Data
Neponset River, Hyde Park, MA
March 30 - October 6, 2023

Date & Time (UTC)	Water Level (NAVD88, ft)
09/30/2023 23:40:00	33.22
09/30/2023 23:45:00	33.22
09/30/2023 23:50:00	33.22
09/30/2023 23:55:00	33.22
10/01/2023 00:00:00	33.22
10/01/2023 00:05:00	33.22
10/01/2023 00:10:00	33.22
10/01/2023 00:15:00	33.22
10/01/2023 00:20:00	33.22
10/01/2023 00:25:00	33.22
10/01/2023 00:30:00	33.22
10/01/2023 00:35:00	33.22
10/01/2023 00:40:00	33.22
10/01/2023 00:45:00	33.22
10/01/2023 00:50:00	33.22
10/01/2023 00:55:00	33.22
10/01/2023 01:00:00	33.22
10/01/2023 01:05:00	33.22
10/01/2023 01:10:00	33.22
10/01/2023 01:15:00	33.22
10/01/2023 01:20:00	33.22
10/01/2023 01:25:00	33.22
10/01/2023 01:30:00	33.22
10/01/2023 01:35:00	33.22
10/01/2023 01:40:00	33.22
10/01/2023 01:45:00	33.22
10/01/2023 01:50:00	33.22
10/01/2023 01:55:00	33.22
10/01/2023 02:00:00	33.22
10/01/2023 02:05:00	33.22
10/01/2023 02:10:00	33.22
10/01/2023 02:15:00	33.22
10/01/2023 02:20:00	33.22
10/01/2023 02:25:00	33.22
10/01/2023 02:30:00	33.22
10/01/2023 02:35:00	33.22
10/01/2023 02:40:00	33.22
10/01/2023 02:45:00	33.22
10/01/2023 02:50:00	33.22
10/01/2023 02:55:00	33.22
10/01/2023 03:00:00	33.22

River Water Level Data
Neponset River, Hyde Park, MA
March 30 - October 6, 2023

Date & Time (UTC)	Water Level (NAVD88, ft)
10/01/2023 03:05:00	33.22
10/01/2023 03:10:00	33.22
10/01/2023 03:15:00	33.22
10/01/2023 03:20:00	33.22
10/01/2023 03:25:00	33.22
10/01/2023 03:30:00	33.22
10/01/2023 03:35:00	33.22
10/01/2023 03:40:00	33.22
10/01/2023 03:45:00	33.22
10/01/2023 03:50:00	33.22
10/01/2023 03:55:00	33.22
10/01/2023 04:00:00	33.22
10/01/2023 04:05:00	33.22
10/01/2023 04:10:00	33.22
10/01/2023 04:15:00	33.22
10/01/2023 04:20:00	33.22
10/01/2023 04:25:00	33.22
10/01/2023 04:30:00	33.22
10/01/2023 04:35:00	33.22
10/01/2023 04:40:00	33.22
10/01/2023 04:45:00	33.22
10/01/2023 04:50:00	33.22
10/01/2023 04:55:00	33.22
10/01/2023 05:00:00	33.22
10/01/2023 05:05:00	33.22
10/01/2023 05:10:00	33.22
10/01/2023 05:15:00	33.22
10/01/2023 05:20:00	33.22
10/01/2023 05:25:00	33.22
10/01/2023 05:30:00	33.22
10/01/2023 05:35:00	33.22
10/01/2023 05:40:00	33.22
10/01/2023 05:45:00	33.22
10/01/2023 05:50:00	33.22
10/01/2023 05:55:00	33.22
10/01/2023 06:00:00	33.22
10/01/2023 06:05:00	33.22
10/01/2023 06:10:00	33.22
10/01/2023 06:15:00	33.22
10/01/2023 06:20:00	33.22
10/01/2023 06:25:00	33.22

River Water Level Data
Neponset River, Hyde Park, MA
March 30 - October 6, 2023

Date & Time (UTC)	Water Level (NAVD88, ft)
10/01/2023 06:30:00	33.22
10/01/2023 06:35:00	33.22
10/01/2023 06:40:00	33.22
10/01/2023 06:45:00	33.22
10/01/2023 06:50:00	33.22
10/01/2023 06:55:00	33.22
10/01/2023 07:00:00	33.22
10/01/2023 07:05:00	33.22
10/01/2023 07:10:00	33.22
10/01/2023 07:15:00	33.22
10/01/2023 07:20:00	33.22
10/01/2023 07:25:00	33.22
10/01/2023 07:30:00	33.22
10/01/2023 07:35:00	33.22
10/01/2023 07:40:00	33.22
10/01/2023 07:45:00	33.22
10/01/2023 07:50:00	33.22
10/01/2023 07:55:00	33.22
10/01/2023 08:00:00	33.22
10/01/2023 08:05:00	33.22
10/01/2023 08:10:00	33.22
10/01/2023 08:15:00	33.22
10/01/2023 08:20:00	33.22
10/01/2023 08:25:00	33.22
10/01/2023 08:30:00	33.22
10/01/2023 08:35:00	33.22
10/01/2023 08:40:00	33.22
10/01/2023 08:45:00	33.22
10/01/2023 08:50:00	33.22
10/01/2023 08:55:00	33.22
10/01/2023 09:00:00	33.22
10/01/2023 09:05:00	33.22
10/01/2023 09:10:00	33.22
10/01/2023 09:15:00	33.22
10/01/2023 09:20:00	33.22
10/01/2023 09:25:00	33.22
10/01/2023 09:30:00	33.22
10/01/2023 09:35:00	33.22
10/01/2023 09:40:00	33.22
10/01/2023 09:45:00	33.22
10/01/2023 09:50:00	33.22

River Water Level Data
Neponset River, Hyde Park, MA
March 30 - October 6, 2023

Date & Time (UTC)	Water Level (NAVD88, ft)
10/01/2023 09:55:00	33.22
10/01/2023 10:00:00	33.22
10/01/2023 10:05:00	33.22
10/01/2023 10:10:00	33.22
10/01/2023 10:15:00	33.22
10/01/2023 10:20:00	33.22
10/01/2023 10:25:00	33.22
10/01/2023 10:30:00	33.22
10/01/2023 10:35:00	33.22
10/01/2023 10:40:00	33.22
10/01/2023 10:45:00	33.22
10/01/2023 10:50:00	33.22
10/01/2023 10:55:00	33.22
10/01/2023 11:00:00	33.22
10/01/2023 11:05:00	33.22
10/01/2023 11:10:00	33.22
10/01/2023 11:15:00	33.22
10/01/2023 11:20:00	33.22
10/01/2023 11:25:00	33.22
10/01/2023 11:30:00	33.22
10/01/2023 11:35:00	33.22
10/01/2023 11:40:00	33.22
10/01/2023 11:45:00	33.22
10/01/2023 11:50:00	33.22
10/01/2023 11:55:00	33.22
10/01/2023 12:00:00	33.22
10/01/2023 12:05:00	33.22
10/01/2023 12:10:00	33.22
10/01/2023 12:15:00	33.22
10/01/2023 12:20:00	33.22
10/01/2023 12:25:00	33.22
10/01/2023 12:30:00	33.22
10/01/2023 12:35:00	33.22
10/01/2023 12:40:00	33.22
10/01/2023 12:45:00	33.22
10/01/2023 12:50:00	33.22
10/01/2023 12:55:00	33.22
10/01/2023 13:00:00	33.22
10/01/2023 13:05:00	33.22
10/01/2023 13:10:00	33.22
10/01/2023 13:15:00	33.22

River Water Level Data
Neponset River, Hyde Park, MA
March 30 - October 6, 2023

Date & Time (UTC)	Water Level (NAVD88, ft)
10/01/2023 13:20:00	33.22
10/01/2023 13:25:00	33.22
10/01/2023 13:30:00	33.22
10/01/2023 13:35:00	33.22
10/01/2023 13:40:00	33.22
10/01/2023 13:45:00	33.22
10/01/2023 13:50:00	33.22
10/01/2023 13:55:00	33.22
10/01/2023 14:00:00	33.22
10/01/2023 14:05:00	33.22
10/01/2023 14:10:00	33.22
10/01/2023 14:15:00	33.22
10/01/2023 14:20:00	33.22
10/01/2023 14:25:00	33.22
10/01/2023 14:30:00	33.22
10/01/2023 14:35:00	33.22
10/01/2023 14:40:00	33.22
10/01/2023 14:45:00	33.22
10/01/2023 14:50:00	33.22
10/01/2023 14:55:00	33.22
10/01/2023 15:00:00	33.22
10/01/2023 15:05:00	33.22
10/01/2023 15:10:00	33.22
10/01/2023 15:15:00	33.22
10/01/2023 15:20:00	33.22
10/01/2023 15:25:00	33.22
10/01/2023 15:30:00	33.22
10/01/2023 15:35:00	33.22
10/01/2023 15:40:00	33.22
10/01/2023 15:45:00	33.22
10/01/2023 15:50:00	33.22
10/01/2023 15:55:00	33.22
10/01/2023 16:00:00	33.22
10/01/2023 16:05:00	33.22
10/01/2023 16:10:00	33.22
10/01/2023 16:15:00	33.22
10/01/2023 16:20:00	33.22
10/01/2023 16:25:00	33.22
10/01/2023 16:30:00	33.22
10/01/2023 16:35:00	33.22
10/01/2023 16:40:00	33.22

River Water Level Data
Neponset River, Hyde Park, MA
March 30 - October 6, 2023

Date & Time (UTC)	Water Level (NAVD88, ft)
10/01/2023 16:45:00	33.22
10/01/2023 16:50:00	33.22
10/01/2023 16:55:00	33.22
10/01/2023 17:00:00	33.22
10/01/2023 17:05:00	33.22
10/01/2023 17:10:00	33.22
10/01/2023 17:15:00	33.22
10/01/2023 17:20:00	33.22
10/01/2023 17:25:00	33.22
10/01/2023 17:30:00	33.22
10/01/2023 17:35:00	33.22
10/01/2023 17:40:00	33.22
10/01/2023 17:45:00	33.22
10/01/2023 17:50:00	33.22
10/01/2023 17:55:00	33.22
10/01/2023 18:00:00	33.22
10/01/2023 18:05:00	33.22
10/01/2023 18:10:00	33.22
10/01/2023 18:15:00	33.22
10/01/2023 18:20:00	33.22
10/01/2023 18:25:00	33.22
10/01/2023 18:30:00	33.22
10/01/2023 18:35:00	33.22
10/01/2023 18:40:00	33.22
10/01/2023 18:45:00	33.22
10/01/2023 18:50:00	33.22
10/01/2023 18:55:00	33.22
10/01/2023 19:00:00	33.22
10/01/2023 19:05:00	33.22
10/01/2023 19:10:00	33.22
10/01/2023 19:15:00	33.22
10/01/2023 19:20:00	33.22
10/01/2023 19:25:00	33.22
10/01/2023 19:30:00	33.22
10/01/2023 19:35:00	33.22
10/01/2023 19:40:00	33.22
10/01/2023 19:45:00	33.22
10/01/2023 19:50:00	33.22
10/01/2023 19:55:00	33.22
10/01/2023 20:00:00	33.22
10/01/2023 20:05:00	33.22

River Water Level Data
Neponset River, Hyde Park, MA
March 30 - October 6, 2023

Date & Time (UTC)	Water Level (NAVD88, ft)
10/01/2023 20:10:00	33.22
10/01/2023 20:15:00	33.22
10/01/2023 20:20:00	33.22
10/01/2023 20:25:00	33.22
10/01/2023 20:30:00	33.22
10/01/2023 20:35:00	33.22
10/01/2023 20:40:00	33.22
10/01/2023 20:45:00	33.22
10/01/2023 20:50:00	33.22
10/01/2023 20:55:00	33.22
10/01/2023 21:00:00	33.22
10/01/2023 21:05:00	33.22
10/01/2023 21:10:00	33.22
10/01/2023 21:15:00	33.22
10/01/2023 21:20:00	33.22
10/01/2023 21:25:00	33.22
10/01/2023 21:30:00	33.22
10/01/2023 21:35:00	33.22
10/01/2023 21:40:00	33.22
10/01/2023 21:45:00	33.22
10/01/2023 21:50:00	33.22
10/01/2023 21:55:00	33.22
10/01/2023 22:00:00	33.22
10/01/2023 22:05:00	33.22
10/01/2023 22:10:00	33.22
10/01/2023 22:15:00	33.22
10/01/2023 22:20:00	33.22
10/01/2023 22:25:00	33.22
10/01/2023 22:30:00	33.22
10/01/2023 22:35:00	33.22
10/01/2023 22:40:00	33.22
10/01/2023 22:45:00	33.22
10/01/2023 22:50:00	33.22
10/01/2023 22:55:00	33.22
10/01/2023 23:00:00	33.22
10/01/2023 23:05:00	33.22
10/01/2023 23:10:00	33.22
10/01/2023 23:15:00	33.22
10/01/2023 23:20:00	33.22
10/01/2023 23:25:00	33.22
10/01/2023 23:30:00	33.22

River Water Level Data
Neponset River, Hyde Park, MA
March 30 - October 6, 2023

Date & Time (UTC)	Water Level (NAVD88, ft)
10/01/2023 23:35:00	33.22
10/01/2023 23:40:00	33.22
10/01/2023 23:45:00	33.22
10/01/2023 23:50:00	33.22
10/01/2023 23:55:00	33.22
10/02/2023 00:00:00	33.22
10/02/2023 00:05:00	33.22
10/02/2023 00:10:00	33.22
10/02/2023 00:15:00	33.22
10/02/2023 00:20:00	33.22
10/02/2023 00:25:00	33.22
10/02/2023 00:30:00	33.22
10/02/2023 00:35:00	33.22
10/02/2023 00:40:00	33.22
10/02/2023 00:45:00	33.22
10/02/2023 00:50:00	33.22
10/02/2023 00:55:00	33.22
10/02/2023 01:00:00	33.22
10/02/2023 01:05:00	33.22
10/02/2023 01:10:00	33.22
10/02/2023 01:15:00	33.22
10/02/2023 01:20:00	33.22
10/02/2023 01:25:00	33.22
10/02/2023 01:30:00	33.22
10/02/2023 01:35:00	33.22
10/02/2023 01:40:00	33.22
10/02/2023 01:45:00	33.22
10/02/2023 01:50:00	33.22
10/02/2023 01:55:00	33.22
10/02/2023 02:00:00	33.22
10/02/2023 02:05:00	33.22
10/02/2023 02:10:00	33.22
10/02/2023 02:15:00	33.22
10/02/2023 02:20:00	33.22
10/02/2023 02:25:00	33.22
10/02/2023 02:30:00	33.22
10/02/2023 02:35:00	33.22
10/02/2023 02:40:00	33.22
10/02/2023 02:45:00	33.22
10/02/2023 02:50:00	33.22
10/02/2023 02:55:00	33.22

River Water Level Data
Neponset River, Hyde Park, MA
March 30 - October 6, 2023

Date & Time (UTC)	Water Level (NAVD88, ft)
10/02/2023 03:00:00	33.22
10/02/2023 03:05:00	33.22
10/02/2023 03:10:00	33.22
10/02/2023 03:15:00	33.22
10/02/2023 03:20:00	33.22
10/02/2023 03:25:00	33.22
10/02/2023 03:30:00	33.22
10/02/2023 03:35:00	33.22
10/02/2023 03:40:00	33.22
10/02/2023 03:45:00	33.22
10/02/2023 03:50:00	33.22
10/02/2023 03:55:00	33.22
10/02/2023 04:00:00	33.22
10/02/2023 04:05:00	33.22
10/02/2023 04:10:00	33.22
10/02/2023 04:15:00	33.22
10/02/2023 04:20:00	33.22
10/02/2023 04:25:00	33.22
10/02/2023 04:30:00	33.22
10/02/2023 04:35:00	33.22
10/02/2023 04:40:00	33.22
10/02/2023 04:45:00	33.22
10/02/2023 04:50:00	33.22
10/02/2023 04:55:00	33.22
10/02/2023 05:00:00	33.22
10/02/2023 05:05:00	33.22
10/02/2023 05:10:00	33.22
10/02/2023 05:15:00	33.22
10/02/2023 05:20:00	33.22
10/02/2023 05:25:00	33.22
10/02/2023 05:30:00	33.22
10/02/2023 05:35:00	33.22
10/02/2023 05:40:00	33.22
10/02/2023 05:45:00	33.22
10/02/2023 05:50:00	33.22
10/02/2023 05:55:00	33.22
10/02/2023 06:00:00	33.22
10/02/2023 06:05:00	33.22
10/02/2023 06:10:00	33.22
10/02/2023 06:15:00	33.22
10/02/2023 06:20:00	33.22

River Water Level Data
Neponset River, Hyde Park, MA
March 30 - October 6, 2023

Date & Time (UTC)	Water Level (NAVD88, ft)
10/02/2023 06:25:00	33.22
10/02/2023 06:30:00	33.22
10/02/2023 06:35:00	33.22
10/02/2023 06:40:00	33.22
10/02/2023 06:45:00	33.22
10/02/2023 06:50:00	33.22
10/02/2023 06:55:00	33.22
10/02/2023 07:00:00	33.22
10/02/2023 07:05:00	33.22
10/02/2023 07:10:00	33.22
10/02/2023 07:15:00	33.22
10/02/2023 07:20:00	33.22
10/02/2023 07:25:00	33.22
10/02/2023 07:30:00	33.22
10/02/2023 07:35:00	33.22
10/02/2023 07:40:00	33.22
10/02/2023 07:45:00	33.22
10/02/2023 07:50:00	33.22
10/02/2023 07:55:00	33.22
10/02/2023 08:00:00	33.22
10/02/2023 08:05:00	33.22
10/02/2023 08:10:00	33.22
10/02/2023 08:15:00	33.22
10/02/2023 08:20:00	33.22
10/02/2023 08:25:00	33.20
10/02/2023 08:30:00	33.22
10/02/2023 08:35:00	33.22
10/02/2023 08:40:00	33.22
10/02/2023 08:45:00	33.22
10/02/2023 08:50:00	33.22
10/02/2023 08:55:00	33.22
10/02/2023 09:00:00	33.22
10/02/2023 09:05:00	33.20
10/02/2023 09:10:00	33.22
10/02/2023 09:15:00	33.22
10/02/2023 09:20:00	33.22
10/02/2023 09:25:00	33.22
10/02/2023 09:30:00	33.22
10/02/2023 09:35:00	33.22
10/02/2023 09:40:00	33.22
10/02/2023 09:45:00	33.22

River Water Level Data
Neponset River, Hyde Park, MA
March 30 - October 6, 2023

Date & Time (UTC)	Water Level (NAVD88, ft)
10/02/2023 09:50:00	33.22
10/02/2023 09:55:00	33.22
10/02/2023 10:00:00	33.22
10/02/2023 10:05:00	33.22
10/02/2023 10:10:00	33.22
10/02/2023 10:15:00	33.22
10/02/2023 10:20:00	33.22
10/02/2023 10:25:00	33.22
10/02/2023 10:30:00	33.22
10/02/2023 10:35:00	33.22
10/02/2023 10:40:00	33.22
10/02/2023 10:45:00	33.22
10/02/2023 10:50:00	33.22
10/02/2023 10:55:00	33.22
10/02/2023 11:00:00	33.22
10/02/2023 11:05:00	33.22
10/02/2023 11:10:00	33.22
10/02/2023 11:15:00	33.22
10/02/2023 11:20:00	33.22
10/02/2023 11:25:00	33.20
10/02/2023 11:30:00	33.22
10/02/2023 11:35:00	33.22
10/02/2023 11:40:00	33.22
10/02/2023 11:45:00	33.22
10/02/2023 11:50:00	33.20
10/02/2023 11:55:00	33.22
10/02/2023 12:00:00	33.22
10/02/2023 12:05:00	33.20
10/02/2023 12:10:00	33.22
10/02/2023 12:15:00	33.20
10/02/2023 12:20:00	33.22
10/02/2023 12:25:00	33.22
10/02/2023 12:30:00	33.22
10/02/2023 12:35:00	33.20
10/02/2023 12:40:00	33.22
10/02/2023 12:45:00	33.22
10/02/2023 12:50:00	33.20
10/02/2023 12:55:00	33.20
10/02/2023 13:00:00	33.22
10/02/2023 13:05:00	33.22
10/02/2023 13:10:00	33.22

River Water Level Data
Neponset River, Hyde Park, MA
March 30 - October 6, 2023

Date & Time (UTC)	Water Level (NAVD88, ft)
10/02/2023 13:15:00	33.20
10/02/2023 13:20:00	33.20
10/02/2023 13:25:00	33.20
10/02/2023 13:30:00	33.20
10/02/2023 13:35:00	33.20
10/02/2023 13:40:00	33.20
10/02/2023 13:45:00	33.20
10/02/2023 13:50:00	33.20
10/02/2023 13:55:00	33.22
10/02/2023 14:00:00	33.22
10/02/2023 14:05:00	33.22
10/02/2023 14:10:00	33.22
10/02/2023 14:15:00	33.22
10/02/2023 14:20:00	33.22
10/02/2023 14:25:00	33.22
10/02/2023 14:30:00	33.22
10/02/2023 14:35:00	33.22
10/02/2023 14:40:00	33.22
10/02/2023 14:45:00	33.22
10/02/2023 14:50:00	33.22
10/02/2023 14:55:00	33.22
10/02/2023 15:00:00	33.22
10/02/2023 15:05:00	33.22
10/02/2023 15:10:00	33.22
10/02/2023 15:15:00	33.22
10/02/2023 15:20:00	33.22
10/02/2023 15:25:00	33.22
10/02/2023 15:30:00	33.22
10/02/2023 15:35:00	33.22
10/02/2023 15:40:00	33.22
10/02/2023 15:45:00	33.22
10/02/2023 15:50:00	33.22
10/02/2023 15:55:00	33.22
10/02/2023 16:00:00	33.22
10/02/2023 16:05:00	33.22
10/02/2023 16:10:00	33.22
10/02/2023 16:15:00	33.22
10/02/2023 16:20:00	33.22
10/02/2023 16:25:00	33.22
10/02/2023 16:30:00	33.22
10/02/2023 16:35:00	33.22

River Water Level Data
Neponset River, Hyde Park, MA
March 30 - October 6, 2023

Date & Time (UTC)	Water Level (NAVD88, ft)
10/02/2023 16:40:00	33.22
10/02/2023 16:45:00	33.22
10/02/2023 16:50:00	33.22
10/02/2023 16:55:00	33.22
10/02/2023 17:00:00	33.22
10/02/2023 17:05:00	33.22
10/02/2023 17:10:00	33.22
10/02/2023 17:15:00	33.22
10/02/2023 17:20:00	33.22
10/02/2023 17:25:00	33.22
10/02/2023 17:30:00	33.22
10/02/2023 17:35:00	33.22
10/02/2023 17:40:00	33.22
10/02/2023 17:45:00	33.22
10/02/2023 17:50:00	33.22
10/02/2023 17:55:00	33.22
10/02/2023 18:00:00	33.22
10/02/2023 18:05:00	33.22
10/02/2023 18:10:00	33.22
10/02/2023 18:15:00	33.22
10/02/2023 18:20:00	33.22
10/02/2023 18:25:00	33.22
10/02/2023 18:30:00	33.22
10/02/2023 18:35:00	33.22
10/02/2023 18:40:00	33.22
10/02/2023 18:45:00	33.22
10/02/2023 18:50:00	33.22
10/02/2023 18:55:00	33.22
10/02/2023 19:00:00	33.22
10/02/2023 19:05:00	33.22
10/02/2023 19:10:00	33.22
10/02/2023 19:15:00	33.22
10/02/2023 19:20:00	33.22
10/02/2023 19:25:00	33.22
10/02/2023 19:30:00	33.22
10/02/2023 19:35:00	33.22
10/02/2023 19:40:00	33.22
10/02/2023 19:45:00	33.22
10/02/2023 19:50:00	33.22
10/02/2023 19:55:00	33.22
10/02/2023 20:00:00	33.22

River Water Level Data
Neponset River, Hyde Park, MA
March 30 - October 6, 2023

Date & Time (UTC)	Water Level (NAVD88, ft)
10/02/2023 20:05:00	33.22
10/02/2023 20:10:00	33.22
10/02/2023 20:15:00	33.22
10/02/2023 20:20:00	33.22
10/02/2023 20:25:00	33.22
10/02/2023 20:30:00	33.22
10/02/2023 20:35:00	33.22
10/02/2023 20:40:00	33.22
10/02/2023 20:45:00	33.22
10/02/2023 20:50:00	33.22
10/02/2023 20:55:00	33.22
10/02/2023 21:00:00	33.22
10/02/2023 21:05:00	33.20
10/02/2023 21:10:00	33.22
10/02/2023 21:15:00	33.22
10/02/2023 21:20:00	33.22
10/02/2023 21:25:00	33.22
10/02/2023 21:30:00	33.22
10/02/2023 21:35:00	33.22
10/02/2023 21:40:00	33.22
10/02/2023 21:45:00	33.22
10/02/2023 21:50:00	33.22
10/02/2023 21:55:00	33.22
10/02/2023 22:00:00	33.22
10/02/2023 22:05:00	33.20
10/02/2023 22:10:00	33.22
10/02/2023 22:15:00	33.22
10/02/2023 22:20:00	33.22
10/02/2023 22:25:00	33.22
10/02/2023 22:30:00	33.22
10/02/2023 22:35:00	33.22
10/02/2023 22:40:00	33.22
10/02/2023 22:45:00	33.22
10/02/2023 22:50:00	33.22
10/02/2023 22:55:00	33.22
10/02/2023 23:00:00	33.22
10/02/2023 23:05:00	33.22
10/02/2023 23:10:00	33.22
10/02/2023 23:15:00	33.22
10/02/2023 23:20:00	33.22
10/02/2023 23:25:00	33.22

River Water Level Data
Neponset River, Hyde Park, MA
March 30 - October 6, 2023

Date & Time (UTC)	Water Level (NAVD88, ft)
10/02/2023 23:30:00	33.22
10/02/2023 23:35:00	33.22
10/02/2023 23:40:00	33.22
10/02/2023 23:45:00	33.22
10/02/2023 23:50:00	33.22
10/02/2023 23:55:00	33.20
10/03/2023 00:00:00	33.22
10/03/2023 00:05:00	33.22
10/03/2023 00:10:00	33.20
10/03/2023 00:15:00	33.22
10/03/2023 00:20:00	33.22
10/03/2023 00:25:00	33.20
10/03/2023 00:30:00	33.20
10/03/2023 00:35:00	33.22
10/03/2023 00:40:00	33.20
10/03/2023 00:45:00	33.22
10/03/2023 00:50:00	33.22
10/03/2023 00:55:00	33.20
10/03/2023 01:00:00	33.20
10/03/2023 01:05:00	33.20
10/03/2023 01:10:00	33.20
10/03/2023 01:15:00	33.20
10/03/2023 01:20:00	33.20
10/03/2023 01:25:00	33.20
10/03/2023 01:30:00	33.20
10/03/2023 01:35:00	33.22
10/03/2023 01:40:00	33.20
10/03/2023 01:45:00	33.20
10/03/2023 01:50:00	33.20
10/03/2023 01:55:00	33.20
10/03/2023 02:00:00	33.20
10/03/2023 02:05:00	33.20
10/03/2023 02:10:00	33.20
10/03/2023 02:15:00	33.20
10/03/2023 02:20:00	33.20
10/03/2023 02:25:00	33.20
10/03/2023 02:30:00	33.22
10/03/2023 02:35:00	33.20
10/03/2023 02:40:00	33.20
10/03/2023 02:45:00	33.20
10/03/2023 02:50:00	33.20

River Water Level Data
Neponset River, Hyde Park, MA
March 30 - October 6, 2023

Date & Time (UTC)	Water Level (NAVD88, ft)
10/03/2023 02:55:00	33.20
10/03/2023 03:00:00	33.20
10/03/2023 03:05:00	33.20
10/03/2023 03:10:00	33.20
10/03/2023 03:15:00	33.22
10/03/2023 03:20:00	33.20
10/03/2023 03:25:00	33.22
10/03/2023 03:30:00	33.20
10/03/2023 03:35:00	33.20
10/03/2023 03:40:00	33.20
10/03/2023 03:45:00	33.20
10/03/2023 03:50:00	33.20
10/03/2023 03:55:00	33.20
10/03/2023 04:00:00	33.20
10/03/2023 04:05:00	33.20
10/03/2023 04:10:00	33.20
10/03/2023 04:15:00	33.22
10/03/2023 04:20:00	33.20
10/03/2023 04:25:00	33.20
10/03/2023 04:30:00	33.20
10/03/2023 04:35:00	33.20
10/03/2023 04:40:00	33.20
10/03/2023 04:45:00	33.20
10/03/2023 04:50:00	33.20
10/03/2023 04:55:00	33.20
10/03/2023 05:00:00	33.20
10/03/2023 05:05:00	33.20
10/03/2023 05:10:00	33.20
10/03/2023 05:15:00	33.20
10/03/2023 05:20:00	33.20
10/03/2023 05:25:00	33.20
10/03/2023 05:30:00	33.20
10/03/2023 05:35:00	33.20
10/03/2023 05:40:00	33.20
10/03/2023 05:45:00	33.20
10/03/2023 05:50:00	33.20
10/03/2023 05:55:00	33.20
10/03/2023 06:00:00	33.20
10/03/2023 06:05:00	33.20
10/03/2023 06:10:00	33.22
10/03/2023 06:15:00	33.20

River Water Level Data
Neponset River, Hyde Park, MA
March 30 - October 6, 2023

Date & Time (UTC)	Water Level (NAVD88, ft)
10/03/2023 06:20:00	33.20
10/03/2023 06:25:00	33.20
10/03/2023 06:30:00	33.20
10/03/2023 06:35:00	33.20
10/03/2023 06:40:00	33.20
10/03/2023 06:45:00	33.20
10/03/2023 06:50:00	33.20
10/03/2023 06:55:00	33.20
10/03/2023 07:00:00	33.20
10/03/2023 07:05:00	33.20
10/03/2023 07:10:00	33.20
10/03/2023 07:15:00	33.20
10/03/2023 07:20:00	33.20
10/03/2023 07:25:00	33.20
10/03/2023 07:30:00	33.20
10/03/2023 07:35:00	33.20
10/03/2023 07:40:00	33.20
10/03/2023 07:45:00	33.20
10/03/2023 07:50:00	33.20
10/03/2023 07:55:00	33.20
10/03/2023 08:00:00	33.20
10/03/2023 08:05:00	33.20
10/03/2023 08:10:00	33.20
10/03/2023 08:15:00	33.20
10/03/2023 08:20:00	33.20
10/03/2023 08:25:00	33.20
10/03/2023 08:30:00	33.20
10/03/2023 08:35:00	33.20
10/03/2023 08:40:00	33.20
10/03/2023 08:45:00	33.20
10/03/2023 08:50:00	33.20
10/03/2023 08:55:00	33.20
10/03/2023 09:00:00	33.20
10/03/2023 09:05:00	33.20
10/03/2023 09:10:00	33.20
10/03/2023 09:15:00	33.20
10/03/2023 09:20:00	33.20
10/03/2023 09:25:00	33.20
10/03/2023 09:30:00	33.20
10/03/2023 09:35:00	33.20
10/03/2023 09:40:00	33.20

River Water Level Data
Neponset River, Hyde Park, MA
March 30 - October 6, 2023

Date & Time (UTC)	Water Level (NAVD88, ft)
10/03/2023 09:45:00	33.20
10/03/2023 09:50:00	33.20
10/03/2023 09:55:00	33.20
10/03/2023 10:00:00	33.17
10/03/2023 10:05:00	33.20
10/03/2023 10:10:00	33.20
10/03/2023 10:15:00	33.20
10/03/2023 10:20:00	33.17
10/03/2023 10:25:00	33.17
10/03/2023 10:30:00	33.17
10/03/2023 10:35:00	33.17
10/03/2023 10:40:00	33.20
10/03/2023 10:45:00	33.20
10/03/2023 10:50:00	33.17
10/03/2023 10:55:00	33.20
10/03/2023 11:00:00	33.17
10/03/2023 11:05:00	33.17
10/03/2023 11:10:00	33.20
10/03/2023 11:15:00	33.17
10/03/2023 11:20:00	33.17
10/03/2023 11:25:00	33.17
10/03/2023 11:30:00	33.17
10/03/2023 11:35:00	33.17
10/03/2023 11:40:00	33.17
10/03/2023 11:45:00	33.17
10/03/2023 11:50:00	33.17
10/03/2023 11:55:00	33.17
10/03/2023 12:00:00	33.17
10/03/2023 12:05:00	33.17
10/03/2023 12:10:00	33.17
10/03/2023 12:15:00	33.17
10/03/2023 12:20:00	33.17
10/03/2023 12:25:00	33.17
10/03/2023 12:30:00	33.17
10/03/2023 12:35:00	33.17
10/03/2023 12:40:00	33.17
10/03/2023 12:45:00	33.17
10/03/2023 12:50:00	33.17
10/03/2023 12:55:00	33.17
10/03/2023 13:00:00	33.17
10/03/2023 13:05:00	33.17

River Water Level Data
Neponset River, Hyde Park, MA
March 30 - October 6, 2023

Date & Time (UTC)	Water Level (NAVD88, ft)
10/03/2023 13:10:00	33.17
10/03/2023 13:15:00	33.17
10/03/2023 13:20:00	33.17
10/03/2023 13:25:00	33.17
10/03/2023 13:30:00	33.17
10/03/2023 13:35:00	33.17
10/03/2023 13:40:00	33.17
10/03/2023 13:45:00	33.17
10/03/2023 13:50:00	33.17
10/03/2023 13:55:00	33.17
10/03/2023 14:00:00	33.17
10/03/2023 14:05:00	33.17
10/03/2023 14:10:00	33.17
10/03/2023 14:15:00	33.17
10/03/2023 14:20:00	33.17
10/03/2023 14:25:00	33.17
10/03/2023 14:30:00	33.17
10/03/2023 14:35:00	33.17
10/03/2023 14:40:00	33.17
10/03/2023 14:45:00	33.17
10/03/2023 14:50:00	33.17
10/03/2023 14:55:00	33.17
10/03/2023 15:00:00	33.17
10/03/2023 15:05:00	33.17
10/03/2023 15:10:00	33.17
10/03/2023 15:15:00	33.17
10/03/2023 15:20:00	33.17
10/03/2023 15:25:00	33.17
10/03/2023 15:30:00	33.17
10/03/2023 15:35:00	33.17
10/03/2023 15:40:00	33.17
10/03/2023 15:45:00	33.17
10/03/2023 15:50:00	33.17
10/03/2023 15:55:00	33.17
10/03/2023 16:00:00	33.20
10/03/2023 16:05:00	33.17
10/03/2023 16:10:00	33.17
10/03/2023 16:15:00	33.17
10/03/2023 16:20:00	33.17
10/03/2023 16:25:00	33.17
10/03/2023 16:30:00	33.17

River Water Level Data
Neponset River, Hyde Park, MA
March 30 - October 6, 2023

Date & Time (UTC)	Water Level (NAVD88, ft)
10/03/2023 16:35:00	33.17
10/03/2023 16:40:00	33.17
10/03/2023 16:45:00	33.17
10/03/2023 16:50:00	33.17
10/03/2023 16:55:00	33.17
10/03/2023 17:00:00	33.17
10/03/2023 17:05:00	33.17
10/03/2023 17:10:00	33.17
10/03/2023 17:15:00	33.17
10/03/2023 17:20:00	33.17
10/03/2023 17:25:00	33.17
10/03/2023 17:30:00	33.17
10/03/2023 17:35:00	33.17
10/03/2023 17:40:00	33.17
10/03/2023 17:45:00	33.17
10/03/2023 17:50:00	33.17
10/03/2023 17:55:00	33.17
10/03/2023 18:00:00	33.17
10/03/2023 18:05:00	33.17
10/03/2023 18:10:00	33.17
10/03/2023 18:15:00	33.17
10/03/2023 18:20:00	33.17
10/03/2023 18:25:00	33.17
10/03/2023 18:30:00	33.17
10/03/2023 18:35:00	33.17
10/03/2023 18:40:00	33.17
10/03/2023 18:45:00	33.17
10/03/2023 18:50:00	33.17
10/03/2023 18:55:00	33.17
10/03/2023 19:00:00	33.17
10/03/2023 19:05:00	33.17
10/03/2023 19:10:00	33.17
10/03/2023 19:15:00	33.17
10/03/2023 19:20:00	33.17
10/03/2023 19:25:00	33.17
10/03/2023 19:30:00	33.17
10/03/2023 19:35:00	33.17
10/03/2023 19:40:00	33.17
10/03/2023 19:45:00	33.17
10/03/2023 19:50:00	33.17
10/03/2023 19:55:00	33.17

River Water Level Data
Neponset River, Hyde Park, MA
March 30 - October 6, 2023

Date & Time (UTC)	Water Level (NAVD88, ft)
10/03/2023 20:00:00	33.17
10/03/2023 20:05:00	33.17
10/03/2023 20:10:00	33.17
10/03/2023 20:15:00	33.17
10/03/2023 20:20:00	33.17
10/03/2023 20:25:00	33.17
10/03/2023 20:30:00	33.17
10/03/2023 20:35:00	33.17
10/03/2023 20:40:00	33.17
10/03/2023 20:45:00	33.17
10/03/2023 20:50:00	33.17
10/03/2023 20:55:00	33.17
10/03/2023 21:00:00	33.17
10/03/2023 21:05:00	33.17
10/03/2023 21:10:00	33.17
10/03/2023 21:15:00	33.17
10/03/2023 21:20:00	33.17
10/03/2023 21:25:00	33.17
10/03/2023 21:30:00	33.17
10/03/2023 21:35:00	33.17
10/03/2023 21:40:00	33.17
10/03/2023 21:45:00	33.17
10/03/2023 21:50:00	33.17
10/03/2023 21:55:00	33.17
10/03/2023 22:00:00	33.17
10/03/2023 22:05:00	33.17
10/03/2023 22:10:00	33.17
10/03/2023 22:15:00	33.17
10/03/2023 22:20:00	33.17
10/03/2023 22:25:00	33.17
10/03/2023 22:30:00	33.17
10/03/2023 22:35:00	33.17
10/03/2023 22:40:00	33.17
10/03/2023 22:45:00	33.17
10/03/2023 22:50:00	33.17
10/03/2023 22:55:00	33.17
10/03/2023 23:00:00	33.17
10/03/2023 23:05:00	33.15
10/03/2023 23:10:00	33.17
10/03/2023 23:15:00	33.17
10/03/2023 23:20:00	33.17

River Water Level Data
Neponset River, Hyde Park, MA
March 30 - October 6, 2023

Date & Time (UTC)	Water Level (NAVD88, ft)
10/03/2023 23:25:00	33.17
10/03/2023 23:30:00	33.17
10/03/2023 23:35:00	33.17
10/03/2023 23:40:00	33.17
10/03/2023 23:45:00	33.15
10/03/2023 23:50:00	33.17
10/03/2023 23:55:00	33.15
10/04/2023 00:00:00	33.15
10/04/2023 00:05:00	33.17
10/04/2023 00:10:00	33.15
10/04/2023 00:15:00	33.17
10/04/2023 00:20:00	33.17
10/04/2023 00:25:00	33.15
10/04/2023 00:30:00	33.15
10/04/2023 00:35:00	33.15
10/04/2023 00:40:00	33.17
10/04/2023 00:45:00	33.15
10/04/2023 00:50:00	33.15
10/04/2023 00:55:00	33.17
10/04/2023 01:00:00	33.15
10/04/2023 01:05:00	33.15
10/04/2023 01:10:00	33.15
10/04/2023 01:15:00	33.17
10/04/2023 01:20:00	33.15
10/04/2023 01:25:00	33.15
10/04/2023 01:30:00	33.15
10/04/2023 01:35:00	33.15
10/04/2023 01:40:00	33.15
10/04/2023 01:45:00	33.15
10/04/2023 01:50:00	33.15
10/04/2023 01:55:00	33.15
10/04/2023 02:00:00	33.15
10/04/2023 02:05:00	33.15
10/04/2023 02:10:00	33.15
10/04/2023 02:15:00	33.15
10/04/2023 02:20:00	33.15
10/04/2023 02:25:00	33.15
10/04/2023 02:30:00	33.15
10/04/2023 02:35:00	33.15
10/04/2023 02:40:00	33.15
10/04/2023 02:45:00	33.15

River Water Level Data
Neponset River, Hyde Park, MA
March 30 - October 6, 2023

Date & Time (UTC)	Water Level (NAVD88, ft)
10/04/2023 02:50:00	33.15
10/04/2023 02:55:00	33.15
10/04/2023 03:00:00	33.15
10/04/2023 03:05:00	33.15
10/04/2023 03:10:00	33.15
10/04/2023 03:15:00	33.15
10/04/2023 03:20:00	33.15
10/04/2023 03:25:00	33.15
10/04/2023 03:30:00	33.15
10/04/2023 03:35:00	33.15
10/04/2023 03:40:00	33.15
10/04/2023 03:45:00	33.15
10/04/2023 03:50:00	33.15
10/04/2023 03:55:00	33.15
10/04/2023 04:00:00	33.15
10/04/2023 04:05:00	33.15
10/04/2023 04:10:00	33.15
10/04/2023 04:15:00	33.15
10/04/2023 04:20:00	33.15
10/04/2023 04:25:00	33.15
10/04/2023 04:30:00	33.15
10/04/2023 04:35:00	33.15
10/04/2023 04:40:00	33.15
10/04/2023 04:45:00	33.15
10/04/2023 04:50:00	33.15
10/04/2023 04:55:00	33.15
10/04/2023 05:00:00	33.15
10/04/2023 05:05:00	33.15
10/04/2023 05:10:00	33.15
10/04/2023 05:15:00	33.15
10/04/2023 05:20:00	33.15
10/04/2023 05:25:00	33.15
10/04/2023 05:30:00	33.15
10/04/2023 05:35:00	33.15
10/04/2023 05:40:00	33.15
10/04/2023 05:45:00	33.15
10/04/2023 05:50:00	33.15
10/04/2023 05:55:00	33.15
10/04/2023 06:00:00	33.15
10/04/2023 06:05:00	33.15
10/04/2023 06:10:00	33.15

River Water Level Data
Neponset River, Hyde Park, MA
March 30 - October 6, 2023

Date & Time (UTC)	Water Level (NAVD88, ft)
10/04/2023 06:15:00	33.15
10/04/2023 06:20:00	33.15
10/04/2023 06:25:00	33.15
10/04/2023 06:30:00	33.15
10/04/2023 06:35:00	33.15
10/04/2023 06:40:00	33.15
10/04/2023 06:45:00	33.15
10/04/2023 06:50:00	33.15
10/04/2023 06:55:00	33.15
10/04/2023 07:00:00	33.15
10/04/2023 07:05:00	33.15
10/04/2023 07:10:00	33.15
10/04/2023 07:15:00	33.15
10/04/2023 07:20:00	33.15
10/04/2023 07:25:00	33.15
10/04/2023 07:30:00	33.15
10/04/2023 07:35:00	33.15
10/04/2023 07:40:00	33.15
10/04/2023 07:45:00	33.15
10/04/2023 07:50:00	33.15
10/04/2023 07:55:00	33.15
10/04/2023 08:00:00	33.15
10/04/2023 08:05:00	33.15
10/04/2023 08:10:00	33.15
10/04/2023 08:15:00	33.15
10/04/2023 08:20:00	33.15
10/04/2023 08:25:00	33.15
10/04/2023 08:30:00	33.13
10/04/2023 08:35:00	33.15
10/04/2023 08:40:00	33.13
10/04/2023 08:45:00	33.15
10/04/2023 08:50:00	33.13
10/04/2023 08:55:00	33.15
10/04/2023 09:00:00	33.13
10/04/2023 09:05:00	33.13
10/04/2023 09:10:00	33.13
10/04/2023 09:15:00	33.13
10/04/2023 09:20:00	33.15
10/04/2023 09:25:00	33.13
10/04/2023 09:30:00	33.13
10/04/2023 09:35:00	33.13

River Water Level Data
Neponset River, Hyde Park, MA
March 30 - October 6, 2023

Date & Time (UTC)	Water Level (NAVD88, ft)
10/04/2023 09:40:00	33.13
10/04/2023 09:45:00	33.13
10/04/2023 09:50:00	33.13
10/04/2023 09:55:00	33.13
10/04/2023 10:00:00	33.13
10/04/2023 10:05:00	33.13
10/04/2023 10:10:00	33.13
10/04/2023 10:15:00	33.13
10/04/2023 10:20:00	33.13
10/04/2023 10:25:00	33.13
10/04/2023 10:30:00	33.13
10/04/2023 10:35:00	33.13
10/04/2023 10:40:00	33.13
10/04/2023 10:45:00	33.13
10/04/2023 10:50:00	33.13
10/04/2023 10:55:00	33.13
10/04/2023 11:00:00	33.13
10/04/2023 11:05:00	33.13
10/04/2023 11:10:00	33.13
10/04/2023 11:15:00	33.13
10/04/2023 11:20:00	33.13
10/04/2023 11:25:00	33.13
10/04/2023 11:30:00	33.13
10/04/2023 11:35:00	33.13
10/04/2023 11:40:00	33.13
10/04/2023 11:45:00	33.13
10/04/2023 11:50:00	33.13
10/04/2023 11:55:00	33.13
10/04/2023 12:00:00	33.13
10/04/2023 12:05:00	33.13
10/04/2023 12:10:00	33.13
10/04/2023 12:15:00	33.13
10/04/2023 12:20:00	33.13
10/04/2023 12:25:00	33.13
10/04/2023 12:30:00	33.13
10/04/2023 12:35:00	33.13
10/04/2023 12:40:00	33.13
10/04/2023 12:45:00	33.13
10/04/2023 12:50:00	33.13
10/04/2023 12:55:00	33.13
10/04/2023 13:00:00	33.13

River Water Level Data
Neponset River, Hyde Park, MA
March 30 - October 6, 2023

Date & Time (UTC)	Water Level (NAVD88, ft)
10/04/2023 13:05:00	33.13
10/04/2023 13:10:00	33.13
10/04/2023 13:15:00	33.13
10/04/2023 13:20:00	33.13
10/04/2023 13:25:00	33.13
10/04/2023 13:30:00	33.13
10/04/2023 13:35:00	33.13
10/04/2023 13:40:00	33.13
10/04/2023 13:45:00	33.13
10/04/2023 13:50:00	33.13
10/04/2023 13:55:00	33.13
10/04/2023 14:00:00	33.13
10/04/2023 14:05:00	33.13
10/04/2023 14:10:00	33.13
10/04/2023 14:15:00	33.13
10/04/2023 14:20:00	33.13
10/04/2023 14:25:00	33.13
10/04/2023 14:30:00	33.13
10/04/2023 14:35:00	33.13
10/04/2023 14:40:00	33.13
10/04/2023 14:45:00	33.13
10/04/2023 14:50:00	33.13
10/04/2023 14:55:00	33.13
10/04/2023 15:00:00	33.13
10/04/2023 15:05:00	33.13
10/04/2023 15:10:00	33.13
10/04/2023 15:15:00	33.13
10/04/2023 15:20:00	33.13
10/04/2023 15:25:00	33.13
10/04/2023 15:30:00	33.13
10/04/2023 15:35:00	33.13
10/04/2023 15:40:00	33.13
10/04/2023 15:45:00	33.13
10/04/2023 15:50:00	33.13
10/04/2023 15:55:00	33.13
10/04/2023 16:00:00	33.13
10/04/2023 16:05:00	33.13
10/04/2023 16:10:00	33.13
10/04/2023 16:15:00	33.13
10/04/2023 16:20:00	33.13
10/04/2023 16:25:00	33.13

River Water Level Data
Neponset River, Hyde Park, MA
March 30 - October 6, 2023

Date & Time (UTC)	Water Level (NAVD88, ft)
10/04/2023 16:30:00	33.13
10/04/2023 16:35:00	33.13
10/04/2023 16:40:00	33.13
10/04/2023 16:45:00	33.13
10/04/2023 16:50:00	33.13
10/04/2023 16:55:00	33.13
10/04/2023 17:00:00	33.13
10/04/2023 17:05:00	33.13
10/04/2023 17:10:00	33.13
10/04/2023 17:15:00	33.13
10/04/2023 17:20:00	33.11
10/04/2023 17:25:00	33.13
10/04/2023 17:30:00	33.11
10/04/2023 17:35:00	33.13
10/04/2023 17:40:00	33.13
10/04/2023 17:45:00	33.11
10/04/2023 17:50:00	33.13
10/04/2023 17:55:00	33.13
10/04/2023 18:00:00	33.13
10/04/2023 18:05:00	33.13
10/04/2023 18:10:00	33.13
10/04/2023 18:15:00	33.13
10/04/2023 18:20:00	33.13
10/04/2023 18:25:00	33.13
10/04/2023 18:30:00	33.13
10/04/2023 18:35:00	33.11
10/04/2023 18:40:00	33.11
10/04/2023 18:45:00	33.11
10/04/2023 18:50:00	33.11
10/04/2023 18:55:00	33.11
10/04/2023 19:00:00	33.11
10/04/2023 19:05:00	33.11
10/04/2023 19:10:00	33.11
10/04/2023 19:15:00	33.11
10/04/2023 19:20:00	33.11
10/04/2023 19:25:00	33.11
10/04/2023 19:30:00	33.11
10/04/2023 19:35:00	33.11
10/04/2023 19:40:00	33.11
10/04/2023 19:45:00	33.11
10/04/2023 19:50:00	33.11

River Water Level Data
Neponset River, Hyde Park, MA
March 30 - October 6, 2023

Date & Time (UTC)	Water Level (NAVD88, ft)
10/04/2023 19:55:00	33.11
10/04/2023 20:00:00	33.11
10/04/2023 20:05:00	33.11
10/04/2023 20:10:00	33.11
10/04/2023 20:15:00	33.11
10/04/2023 20:20:00	33.11
10/04/2023 20:25:00	33.11
10/04/2023 20:30:00	33.11
10/04/2023 20:35:00	33.11
10/04/2023 20:40:00	33.11
10/04/2023 20:45:00	33.11
10/04/2023 20:50:00	33.11
10/04/2023 20:55:00	33.11
10/04/2023 21:00:00	33.11
10/04/2023 21:05:00	33.11
10/04/2023 21:10:00	33.11
10/04/2023 21:15:00	33.11
10/04/2023 21:20:00	33.11
10/04/2023 21:25:00	33.11
10/04/2023 21:30:00	33.11
10/04/2023 21:35:00	33.11
10/04/2023 21:40:00	33.11
10/04/2023 21:45:00	33.11
10/04/2023 21:50:00	33.11
10/04/2023 21:55:00	33.11
10/04/2023 22:00:00	33.11
10/04/2023 22:05:00	33.11
10/04/2023 22:10:00	33.11
10/04/2023 22:15:00	33.11
10/04/2023 22:20:00	33.11
10/04/2023 22:25:00	33.11
10/04/2023 22:30:00	33.11
10/04/2023 22:35:00	33.11
10/04/2023 22:40:00	33.11
10/04/2023 22:45:00	33.11
10/04/2023 22:50:00	33.11
10/04/2023 22:55:00	33.11
10/04/2023 23:00:00	33.11
10/04/2023 23:05:00	33.11
10/04/2023 23:10:00	33.11
10/04/2023 23:15:00	33.11

River Water Level Data
Neponset River, Hyde Park, MA
March 30 - October 6, 2023

Date & Time (UTC)	Water Level (NAVD88, ft)
10/04/2023 23:20:00	33.11
10/04/2023 23:25:00	33.11
10/04/2023 23:30:00	33.11
10/04/2023 23:35:00	33.11
10/04/2023 23:40:00	33.11
10/04/2023 23:45:00	33.11
10/04/2023 23:50:00	33.11
10/04/2023 23:55:00	33.11
10/05/2023 00:00:00	33.08
10/05/2023 00:05:00	33.11
10/05/2023 00:10:00	33.11
10/05/2023 00:15:00	33.08
10/05/2023 00:20:00	33.08
10/05/2023 00:25:00	33.08
10/05/2023 00:30:00	33.11
10/05/2023 00:35:00	33.08
10/05/2023 00:40:00	33.08
10/05/2023 00:45:00	33.11
10/05/2023 00:50:00	33.08
10/05/2023 00:55:00	33.08
10/05/2023 01:00:00	33.11
10/05/2023 01:05:00	33.08
10/05/2023 01:10:00	33.08
10/05/2023 01:15:00	33.08
10/05/2023 01:20:00	33.08
10/05/2023 01:25:00	33.08
10/05/2023 01:30:00	33.08
10/05/2023 01:35:00	33.08
10/05/2023 01:40:00	33.08
10/05/2023 01:45:00	33.08
10/05/2023 01:50:00	33.08
10/05/2023 01:55:00	33.08
10/05/2023 02:00:00	33.08
10/05/2023 02:05:00	33.08
10/05/2023 02:10:00	33.08
10/05/2023 02:15:00	33.08
10/05/2023 02:20:00	33.08
10/05/2023 02:25:00	33.08
10/05/2023 02:30:00	33.08
10/05/2023 02:35:00	33.08
10/05/2023 02:40:00	33.08

River Water Level Data
Neponset River, Hyde Park, MA
March 30 - October 6, 2023

Date & Time (UTC)	Water Level (NAVD88, ft)
10/05/2023 02:45:00	33.08
10/05/2023 02:50:00	33.08
10/05/2023 02:55:00	33.08
10/05/2023 03:00:00	33.08
10/05/2023 03:05:00	33.08
10/05/2023 03:10:00	33.08
10/05/2023 03:15:00	33.08
10/05/2023 03:20:00	33.08
10/05/2023 03:25:00	33.08
10/05/2023 03:30:00	33.08
10/05/2023 03:35:00	33.08
10/05/2023 03:40:00	33.08
10/05/2023 03:45:00	33.08
10/05/2023 03:50:00	33.08
10/05/2023 03:55:00	33.08
10/05/2023 04:00:00	33.08
10/05/2023 04:05:00	33.08
10/05/2023 04:10:00	33.08
10/05/2023 04:15:00	33.08
10/05/2023 04:20:00	33.08
10/05/2023 04:25:00	33.08
10/05/2023 04:30:00	33.08
10/05/2023 04:35:00	33.08
10/05/2023 04:40:00	33.08
10/05/2023 04:45:00	33.08
10/05/2023 04:50:00	33.08
10/05/2023 04:55:00	33.08
10/05/2023 05:00:00	33.08
10/05/2023 05:05:00	33.08
10/05/2023 05:10:00	33.08
10/05/2023 05:15:00	33.08
10/05/2023 05:20:00	33.08
10/05/2023 05:25:00	33.08
10/05/2023 05:30:00	33.08
10/05/2023 05:35:00	33.08
10/05/2023 05:40:00	33.08
10/05/2023 05:45:00	33.08
10/05/2023 05:50:00	33.08
10/05/2023 05:55:00	33.08
10/05/2023 06:00:00	33.08
10/05/2023 06:05:00	33.08

River Water Level Data
Neponset River, Hyde Park, MA
March 30 - October 6, 2023

Date & Time (UTC)	Water Level (NAVD88, ft)
10/05/2023 06:10:00	33.08
10/05/2023 06:15:00	33.08
10/05/2023 06:20:00	33.08
10/05/2023 06:25:00	33.08
10/05/2023 06:30:00	33.08
10/05/2023 06:35:00	33.08
10/05/2023 06:40:00	33.08
10/05/2023 06:45:00	33.08
10/05/2023 06:50:00	33.08
10/05/2023 06:55:00	33.08
10/05/2023 07:00:00	33.08
10/05/2023 07:05:00	33.08
10/05/2023 07:10:00	33.08
10/05/2023 07:15:00	33.08
10/05/2023 07:20:00	33.08
10/05/2023 07:25:00	33.08
10/05/2023 07:30:00	33.08
10/05/2023 07:35:00	33.08
10/05/2023 07:40:00	33.08
10/05/2023 07:45:00	33.06
10/05/2023 07:50:00	33.06
10/05/2023 07:55:00	33.06
10/05/2023 08:00:00	33.06
10/05/2023 08:05:00	33.06
10/05/2023 08:10:00	33.06
10/05/2023 08:15:00	33.06
10/05/2023 08:20:00	33.06
10/05/2023 08:25:00	33.06
10/05/2023 08:30:00	33.06
10/05/2023 08:35:00	33.06
10/05/2023 08:40:00	33.06
10/05/2023 08:45:00	33.06
10/05/2023 08:50:00	33.06
10/05/2023 08:55:00	33.06
10/05/2023 09:00:00	33.06
10/05/2023 09:05:00	33.06
10/05/2023 09:10:00	33.06
10/05/2023 09:15:00	33.06
10/05/2023 09:20:00	33.06
10/05/2023 09:25:00	33.06
10/05/2023 09:30:00	33.06

River Water Level Data
Neponset River, Hyde Park, MA
March 30 - October 6, 2023

Date & Time (UTC)	Water Level (NAVD88, ft)
10/05/2023 09:35:00	33.06
10/05/2023 09:40:00	33.06
10/05/2023 09:45:00	33.06
10/05/2023 09:50:00	33.06
10/05/2023 09:55:00	33.06
10/05/2023 10:00:00	33.06
10/05/2023 10:05:00	33.06
10/05/2023 10:10:00	33.06
10/05/2023 10:15:00	33.06
10/05/2023 10:20:00	33.06
10/05/2023 10:25:00	33.06
10/05/2023 10:30:00	33.06
10/05/2023 10:35:00	33.06
10/05/2023 10:40:00	33.06
10/05/2023 10:45:00	33.06
10/05/2023 10:50:00	33.06
10/05/2023 10:55:00	33.06
10/05/2023 11:00:00	33.06
10/05/2023 11:05:00	33.06
10/05/2023 11:10:00	33.06
10/05/2023 11:15:00	33.06
10/05/2023 11:20:00	33.06
10/05/2023 11:25:00	33.06
10/05/2023 11:30:00	33.06
10/05/2023 11:35:00	33.06
10/05/2023 11:40:00	33.06
10/05/2023 11:45:00	33.06
10/05/2023 11:50:00	33.06
10/05/2023 11:55:00	33.06
10/05/2023 12:00:00	33.06
10/05/2023 12:05:00	33.06
10/05/2023 12:10:00	33.06
10/05/2023 12:15:00	33.06
10/05/2023 12:20:00	33.06
10/05/2023 12:25:00	33.06
10/05/2023 12:30:00	33.06
10/05/2023 12:35:00	33.06
10/05/2023 12:40:00	33.06
10/05/2023 12:45:00	33.06
10/05/2023 12:50:00	33.06
10/05/2023 12:55:00	33.06

River Water Level Data
Neponset River, Hyde Park, MA
March 30 - October 6, 2023

Date & Time (UTC)	Water Level (NAVD88, ft)
10/05/2023 13:00:00	33.06
10/05/2023 13:05:00	33.06
10/05/2023 13:10:00	33.06
10/05/2023 13:15:00	33.06
10/05/2023 13:20:00	33.04
10/05/2023 13:25:00	33.04
10/05/2023 13:30:00	33.06
10/05/2023 13:35:00	33.06
10/05/2023 13:40:00	33.06
10/05/2023 13:45:00	33.06
10/05/2023 13:50:00	33.06
10/05/2023 13:55:00	33.06
10/05/2023 14:00:00	33.06
10/05/2023 14:05:00	33.06
10/05/2023 14:10:00	33.06
10/05/2023 14:15:00	33.06
10/05/2023 14:20:00	33.06
10/05/2023 14:25:00	33.06
10/05/2023 14:30:00	33.06
10/05/2023 14:35:00	33.06
10/05/2023 14:40:00	33.06
10/05/2023 14:45:00	33.06
10/05/2023 14:50:00	33.04
10/05/2023 14:55:00	33.06
10/05/2023 15:00:00	33.06
10/05/2023 15:05:00	33.06
10/05/2023 15:10:00	33.04
10/05/2023 15:15:00	33.06
10/05/2023 15:20:00	33.04
10/05/2023 15:25:00	33.04
10/05/2023 15:30:00	33.04
10/05/2023 15:35:00	33.04
10/05/2023 15:40:00	33.06
10/05/2023 15:45:00	33.06
10/05/2023 15:50:00	33.06
10/05/2023 15:55:00	33.04
10/05/2023 16:00:00	33.06
10/05/2023 16:05:00	33.06
10/05/2023 16:10:00	33.06
10/05/2023 16:15:00	33.06
10/05/2023 16:20:00	33.04

River Water Level Data
Neponset River, Hyde Park, MA
March 30 - October 6, 2023

Date & Time (UTC)	Water Level (NAVD88, ft)
10/05/2023 16:25:00	33.06
10/05/2023 16:30:00	33.04
10/05/2023 16:35:00	33.04
10/05/2023 16:40:00	33.06
10/05/2023 16:45:00	33.04
10/05/2023 16:50:00	33.04
10/05/2023 16:55:00	33.04
10/05/2023 17:00:00	33.04
10/05/2023 17:05:00	33.04
10/05/2023 17:10:00	33.04
10/05/2023 17:15:00	33.06
10/05/2023 17:20:00	33.04
10/05/2023 17:25:00	33.04
10/05/2023 17:30:00	33.04
10/05/2023 17:35:00	33.04
10/05/2023 17:40:00	33.04
10/05/2023 17:45:00	33.04
10/05/2023 17:50:00	33.04
10/05/2023 17:55:00	33.04
10/05/2023 18:00:00	33.04
10/05/2023 18:05:00	33.04
10/05/2023 18:10:00	33.04
10/05/2023 18:15:00	33.04
10/05/2023 18:20:00	33.04
10/05/2023 18:25:00	33.04
10/05/2023 18:30:00	33.04
10/05/2023 18:35:00	33.04
10/05/2023 18:40:00	33.04
10/05/2023 18:45:00	33.04
10/05/2023 18:50:00	33.04
10/05/2023 18:55:00	33.04
10/05/2023 19:00:00	33.04
10/05/2023 19:05:00	33.04
10/05/2023 19:10:00	33.04
10/05/2023 19:15:00	33.04
10/05/2023 19:20:00	33.04
10/05/2023 19:25:00	33.04
10/05/2023 19:30:00	33.04
10/05/2023 19:35:00	33.04
10/05/2023 19:40:00	33.04
10/05/2023 19:45:00	33.04

River Water Level Data
Neponset River, Hyde Park, MA
March 30 - October 6, 2023

Date & Time (UTC)	Water Level (NAVD88, ft)
10/05/2023 19:50:00	33.04
10/05/2023 19:55:00	33.04
10/05/2023 20:00:00	33.04
10/05/2023 20:05:00	33.04
10/05/2023 20:10:00	33.04
10/05/2023 20:15:00	33.04
10/05/2023 20:20:00	33.04
10/05/2023 20:25:00	33.04
10/05/2023 20:30:00	33.04
10/05/2023 20:35:00	33.01
10/05/2023 20:40:00	33.04
10/05/2023 20:45:00	33.04
10/05/2023 20:50:00	33.04
10/05/2023 20:55:00	33.04
10/05/2023 21:00:00	33.04
10/05/2023 21:05:00	33.04
10/05/2023 21:10:00	33.04
10/05/2023 21:15:00	33.04
10/05/2023 21:20:00	33.01
10/05/2023 21:25:00	33.04
10/05/2023 21:30:00	33.04
10/05/2023 21:35:00	33.01
10/05/2023 21:40:00	33.01
10/05/2023 21:45:00	33.01
10/05/2023 21:50:00	33.04
10/05/2023 21:55:00	33.01
10/05/2023 22:00:00	33.01
10/05/2023 22:05:00	33.01
10/05/2023 22:10:00	33.01
10/05/2023 22:15:00	33.01
10/05/2023 22:20:00	33.01
10/05/2023 22:25:00	33.01
10/05/2023 22:30:00	33.01
10/05/2023 22:35:00	33.01
10/05/2023 22:40:00	33.01
10/05/2023 22:45:00	33.01
10/05/2023 22:50:00	33.01
10/05/2023 22:55:00	33.01
10/05/2023 23:00:00	33.01
10/05/2023 23:05:00	33.01
10/05/2023 23:10:00	33.01

River Water Level Data
Neponset River, Hyde Park, MA
March 30 - October 6, 2023

Date & Time (UTC)	Water Level (NAVD88, ft)
10/05/2023 23:15:00	33.01
10/05/2023 23:20:00	33.01
10/05/2023 23:25:00	33.01
10/05/2023 23:30:00	33.01
10/05/2023 23:35:00	33.01
10/05/2023 23:40:00	33.01
10/05/2023 23:45:00	33.01
10/05/2023 23:50:00	33.01
10/05/2023 23:55:00	33.01
10/06/2023 00:00:00	33.01
10/06/2023 00:05:00	33.01
10/06/2023 00:10:00	33.01
10/06/2023 00:15:00	33.01
10/06/2023 00:20:00	33.01
10/06/2023 00:25:00	33.01
10/06/2023 00:30:00	33.01
10/06/2023 00:35:00	33.01
10/06/2023 00:40:00	33.01
10/06/2023 00:45:00	33.01
10/06/2023 00:50:00	33.01
10/06/2023 00:55:00	33.01
10/06/2023 01:00:00	33.01
10/06/2023 01:05:00	33.01
10/06/2023 01:10:00	33.01
10/06/2023 01:15:00	33.01
10/06/2023 01:20:00	33.01
10/06/2023 01:25:00	33.01
10/06/2023 01:30:00	33.01
10/06/2023 01:35:00	33.01
10/06/2023 01:40:00	33.01
10/06/2023 01:45:00	33.01
10/06/2023 01:50:00	32.99
10/06/2023 01:55:00	33.01
10/06/2023 02:00:00	33.01
10/06/2023 02:05:00	33.01
10/06/2023 02:10:00	32.99
10/06/2023 02:15:00	33.01
10/06/2023 02:20:00	33.01
10/06/2023 02:25:00	32.99
10/06/2023 02:30:00	33.01
10/06/2023 02:35:00	32.99

River Water Level Data
Neponset River, Hyde Park, MA
March 30 - October 6, 2023

Date & Time (UTC)	Water Level (NAVD88, ft)
10/06/2023 02:40:00	33.01
10/06/2023 02:45:00	32.99
10/06/2023 02:50:00	32.99
10/06/2023 02:55:00	32.99
10/06/2023 03:00:00	32.99
10/06/2023 03:05:00	32.99
10/06/2023 03:10:00	33.01
10/06/2023 03:15:00	32.99
10/06/2023 03:20:00	32.99
10/06/2023 03:25:00	32.99
10/06/2023 03:30:00	32.99
10/06/2023 03:35:00	32.99
10/06/2023 03:40:00	32.99
10/06/2023 03:45:00	32.99
10/06/2023 03:50:00	32.99
10/06/2023 03:55:00	32.99
10/06/2023 04:00:00	32.99
10/06/2023 04:05:00	32.99
10/06/2023 04:10:00	32.99
10/06/2023 04:15:00	32.99
10/06/2023 04:20:00	32.99
10/06/2023 04:25:00	32.99
10/06/2023 04:30:00	32.99
10/06/2023 04:35:00	32.99
10/06/2023 04:40:00	32.99
10/06/2023 04:45:00	32.99
10/06/2023 04:50:00	32.99
10/06/2023 04:55:00	32.99
10/06/2023 05:00:00	32.99
10/06/2023 05:05:00	32.99
10/06/2023 05:10:00	32.99
10/06/2023 05:15:00	32.99
10/06/2023 05:20:00	32.99
10/06/2023 05:25:00	32.99
10/06/2023 05:30:00	32.99
10/06/2023 05:35:00	32.99
10/06/2023 05:40:00	32.99
10/06/2023 05:45:00	32.99
10/06/2023 05:50:00	32.99
10/06/2023 05:55:00	32.99
10/06/2023 06:00:00	32.99

River Water Level Data
Neponset River, Hyde Park, MA
March 30 - October 6, 2023

Date & Time (UTC)	Water Level (NAVD88, ft)
10/06/2023 06:05:00	32.99
10/06/2023 06:10:00	32.99
10/06/2023 06:15:00	32.99
10/06/2023 06:20:00	32.99
10/06/2023 06:25:00	32.99
10/06/2023 06:30:00	32.99
10/06/2023 06:35:00	32.99
10/06/2023 06:40:00	32.99
10/06/2023 06:45:00	32.99
10/06/2023 06:50:00	32.99
10/06/2023 06:55:00	32.99
10/06/2023 07:00:00	32.99
10/06/2023 07:05:00	32.97
10/06/2023 07:10:00	32.97
10/06/2023 07:15:00	32.99
10/06/2023 07:20:00	32.99
10/06/2023 07:25:00	32.99
10/06/2023 07:30:00	32.99
10/06/2023 07:35:00	32.97
10/06/2023 07:40:00	32.99
10/06/2023 07:45:00	32.99
10/06/2023 07:50:00	32.97
10/06/2023 07:55:00	32.97
10/06/2023 08:00:00	32.99
10/06/2023 08:05:00	32.97
10/06/2023 08:10:00	32.99
10/06/2023 08:15:00	32.97
10/06/2023 08:20:00	32.97
10/06/2023 08:25:00	32.97
10/06/2023 08:30:00	32.97
10/06/2023 08:35:00	32.97
10/06/2023 08:40:00	32.97
10/06/2023 08:45:00	32.97
10/06/2023 08:50:00	32.97
10/06/2023 08:55:00	32.97
10/06/2023 09:00:00	32.97
10/06/2023 09:05:00	32.97
10/06/2023 09:10:00	32.97
10/06/2023 09:15:00	32.97
10/06/2023 09:20:00	32.97
10/06/2023 09:25:00	32.97

River Water Level Data
Neponset River, Hyde Park, MA
March 30 - October 6, 2023

Date & Time (UTC)	Water Level (NAVD88, ft)
10/06/2023 09:30:00	32.97
10/06/2023 09:35:00	32.97
10/06/2023 09:40:00	32.97
10/06/2023 09:45:00	32.97
10/06/2023 09:50:00	32.97
10/06/2023 09:55:00	32.97
10/06/2023 10:00:00	32.97
10/06/2023 10:05:00	32.97
10/06/2023 10:10:00	32.97
10/06/2023 10:15:00	32.97
10/06/2023 10:20:00	32.97
10/06/2023 10:25:00	32.97
10/06/2023 10:30:00	32.97
10/06/2023 10:35:00	32.97
10/06/2023 10:40:00	32.97
10/06/2023 10:45:00	32.97
10/06/2023 10:50:00	32.97
10/06/2023 10:55:00	32.97
10/06/2023 11:00:00	32.97
10/06/2023 11:05:00	32.97
10/06/2023 11:10:00	32.97
10/06/2023 11:15:00	32.97
10/06/2023 11:20:00	32.97
10/06/2023 11:25:00	32.97
10/06/2023 11:30:00	32.97
10/06/2023 11:35:00	32.97
10/06/2023 11:40:00	32.97
10/06/2023 11:45:00	32.97
10/06/2023 11:50:00	32.97
10/06/2023 11:55:00	32.97
10/06/2023 12:00:00	32.97
10/06/2023 12:05:00	32.97
10/06/2023 12:10:00	32.97
10/06/2023 12:15:00	32.97

Notes:
Time and date are in coordinated universal time (UTC).
Elevations are in North American Vertical Datum of 1988 (NAVD 88).

AECOM

Nonconformance Report
Lower Neponset River Superfund Site
Remedial Investigation/Feasibility Study
Project No. 60703400

Nonconformance Number:	NC-20240226-01
Document (plan or SOP title and date)	Site Management Plan/Waste Management Plan. Remedial Investigation/Feasibility Study, Lower Neponset River Superfund Site. Rev 1. October 2023

Activity
Separating investigation derived waste for sediment sampling.

Nonconformance

The Site Management Plant/Waste Management Plan specified that sediment from behind the Tileston & Hollingsworth dam and adjacent to the former Lewis Chemical site that was left over after core processing would be segregated as PCB remediation waste (with the assumption that PCBs in those areas were greater than 50 parts per million). This was not done during the sediment program between 6/22/23 through 6/29/23 and all sediment left over after core processing was homogenized across three drums.

Date of Nonconformance	06/22/23—06/29/23

Ramifications and Correction Actions
As this nonconformance came to light after the sediment sampling event was completed, it was not possible to implement further corrective actions. As these actions are in regards to investigation deriver waste disposal instead of primary data, there are no impacts to data quality from this nonconformance. However, given that language in the Site Management Plan/Waste Management Plan states that these efforts are meant to determine Toxic Substances Control Act (TSCA) applicability, it may impact the process of in situ characterization for site sediment.

Authorizations	Name / Signature / Date
Submitted by	Tianzhen Nie
Project QA Manager	Waverly Braunstein/ 8/15/2024
Project Manager Approval	Kristine Carbonneau 8/20/2024

AECOM

Nonconformance Report
Lower Neponset River Superfund Site
Remedial Investigation/Feasibility Study
Project No. 60703400

Nonconformance Number:	NC-20230703-01
Document (plan or SOP title and date)	Quality Assurance Project Plan Revision 0, June 2023, Worksheet 20

Activity
- Sediment sample collection and shipping

Nonconformance
- Sediment volume for analysis of PCB congeners and PCDD/Fs was not received by the laboratory for sample 23A-0011-B1C1-BS. Field records indicate the sample was collected for these parameters and listed on the chain of custody (COC) sent to SGS Laboratory, but was not received.

Date of Nonconformance	06/26/2023

Ramifications and Correction Actions
- The lack of analysis for certain analytes will be a data gap in the field program. The impact of missing PCB congener and PCDD/F for sediment media was limited to sample 23A-0011-B1C1-BS.
- If this is determined to be a critical data gap, a decision can be made to fill the data gap during Phase 2.
- All cooler packing is now witnessed and verified by a second person.

Authorizations	Name / Signature / Date
Submitted by	Jared DeSadier Jared DeSadier 8/19/2024
Project QA Manager	Waverly Braunstein Waverly Braunstein 08/19/2024
Project Manager Approval	Kristine Carbonneau 08/20/2024

AECOM

Nonconformance Report
Lower Neponset River Superfund Site
Remedial Investigation/Feasibility Study
Project No. 60703400

Nonconformance Number:	NC-20230718-01
Document (plan or SOP title and date)	Quality Assurance Project Plan Revision 0, June 2023 Appendix E – Sampling Approach Memorandum

Activity

This nonconformance includes two related activities:

- Locating floodplain soil sampling locations.
- Sample identification (ID) names.

Nonconformance

- Appendix E specifies "Table 4 provides the coordinates for the three potential sampling locations (primary, backup #1, and backup #2) for locations along the north and south banks, respectively. Figure 5 shows the primary locations. For implementation in the field, soil borings must be located within 5 feet of the specified geographic coordinates."
    - During the implementation of the sampling, locations primary, backup 1 and backup 2 were not accessible or able to be sampled due to a variety of reasons (see attached table). The field team relocated the sampling location as appropriate to obtain a sample, keeping within the floodplain.
- The sample ID scheme per Appendix E and Quality Assurance Project Plan (QAPP) Worksheet 18 indicate:
    - "The 8th and 9th positions are the location identifier where:
        i. PL (primary location),
        ii. B1 (back up location 1),
        iii. B2 (back up location 2) "
    - "The 11th position is the sequential number representing sample number for…. soil borings"
- During the sediment program generation of labels and chains of custody (COCs) based on the real-time coding of positions 8, 9 and 11 caused delays in shipping, so the project team made the decision to identify all locations as "PLS1" during floodplain soil sampling.
    -

Date of Nonconformance	Varies – See attached table

Ramifications and Correction Actions

- The locations of the floodplain soil samples were generated using an unbiased method and were not field-truthed. Field-correction of location is necessary to obtain samples along the floodplain bank soils. Since the team is biasing the locations to collect a sample and stay withing the general location of the P1, B1, and B2 locations, there is no impact to the integrity of the sampling design.
- The project team's decision to identify all locations as "PLS1" on the labels and COCs will minimize delays in shipping caused by frequent need to change coding.
    - For Phase 2 of the field program, field documentation of target positions may be considered prior to the publication of the target locations in the updated QAPP.

- The sample ID numbers are not linked directly to a location. The actual locations are being recorded in a global positioning system (GPS) unit. All discrepancies from the QAPP are being documented. There is no impact to the sampling design.
  - No corrective actions are necessary for the sample ID numbers.

Authorizations	Name / Signature / Date
Submitted by	Kristen Durocher and Bill Abrahams-Dematte
Project QA Manager	 Waverly Braunstein/8/15/2024
Project Manager Approval	 Kristine Carbonneau 08/20/2024

NC-20230718-01

Rationale for Relocating Floodplain Soil Sample Locations

Sample Location	Reason
23D-0002	PL/B1/B2 locations in bridge abuttment.
23D-0003	PL/B1/B2 locations in river.
23D-0005	PL/B1/B2 locations on rock. Alternate location 8.5 ft. east of original PL location.
23D-0013	PL/B1/B2 locations in river.
23D-0014	PL/B1/B2 locations in water. Alternate location 8 ft. north of original PL.
23D-0021	PL/B1/B2 in river. Alternate location nearest floodplain, ~6 feet to north.
23D-0028	PL/B1/B2 locations not accessible, alternate location approximately 16 feet northwest.
23D-0044	PL/B1/B2 locations are above the 100 year floodplain.
23D-0056	PL/B1/B2 locations are located in rip-rap outfall of 4-ft drainage pipe. Location moved approximately 12 feet west.
23D-0060	No sample at this location due to access agreements per USEPA.
23D-0061	Rock revetment/slab armor. PL/B1/B2 locations not accessible.
23D-0063	PL/B1/B2 locations are out of floodplain, and on rock revetment.
23D-0066	PL/B1/B2 locations had $\leq$ 2 inches of recovery. Location moved approximately 8 feet WNW of original PL.
23D-0067	PL/B1/B2 locations not accessible. Location moved approximately 10 feet ENE of original PL.
23D-0075	B1/B2 locations on rock. PL location refused very shallow.
23D-0078	Shallow soils over slab armor.
23D-0086	Original location on property without access agreement. location moved to east just off property.
23D-0093	B1 location on rock revetment, PL/B2 locations had very little soil.
23D-0111	PL/B1/B2 locations all located outside fenceline, not accessible also likely too close to MBTA property. Relocated inside fence line.
23D-0117	Locations 117-119 were relocated closer to the river below the erosion wall per USEPA request.
23D-0118	Locations 117-119 were relocated closer to the river below the erosion wall per USEPA request.

23D-0119	Locations 117-119 were relocated closer to the river below the erosion wall per USEPA request.

AECOM

Nonconformance Report
Lower Neponset River Superfund Site
Remedial Investigation/Feasibility Study
Project No. 60703400

Nonconformance Number:	NC-20230719-01
Document (plan or SOP title and date)	Quality Assurance Project Plan Revision 0, June 2023, Appendix E

Activity

- Floodplain soil sampling

Nonconformance

- 11 anticipated sampling locations were not sampled and an alternate location could not be identified. The list of unsampled locations are as follows:
    - 23D-0009
    - 23D-0019
    - 23D-0034
    - 23D-0035
    - 23D-0036
    - 23D-0038
    - 23D-0039
    - 23D-0062
    - 23D-0068
    - 23D-0070
    - 23D-0096
    - 23D-0097

For all of the above locations, the reasoning for eliminating the sample location was one of the following:

- No viable floodplain area for an alternate location was observed in nearby vicinity. Examples of no floodplain include steep banks, rip rap, or large rocks in place of the sample location.
- Sample located on property without access agreement, i.e. MBTA

Date of Nonconformance	07/19/2023

Ramifications and Correction Actions

- As the sampling locations were determined using an unbiased sampling approach aimed to cover the entire north and south banks of the river, eliminating a sample location results in a gap in systematic coverage of the data
- However, this gap in systematic coverage of the data would have existed regardless simply because there was no viable condition for sampling at that point. Given that this occurred for 11 out of the 120 planned sample locations, this data gap accounts for less than 10% of all potentially sampleable locations. It was not believed to be significant enough to generate a gap in coverage such to influence the data collected from the overall sampling program.

Authorizations	Name / Signature / Date

Submitted by	Kristen Durocher and Bill Abrahams-Dematte
Project QA Manager	 Waverly Braunstein 08/16/2024
Project Manager Approval	 Kristine Carbonneau 08/20/2024

Nonconformance Report
Lower Neponset River Superfund Site
Remedial Investigation/Feasibility Study
Project No. 60703400

Nonconformance Number:	NC-20230720-01
Document (plan or SOP title and date)	Quality Assurance Project Plan Revision 0, June 2023 Appendix E – Sampling Approach Memorandum

Activity

- Soil sampling and collection of analytes

Nonconformance

- No samples collected for volatile organic compounds (VOCs) for select samples.
- Based on field observations, the team determined that VOC samples would not provide informative data for the following samples:
    - 23D-0010-PLS1-AS on 07/20/2023
        i. The soil at this station was wet and full of roots.
    - 23D-0013-PLS1-AS on 07/20/2023
        i. The soil depth was very shallow.
    - 23D-0015-PLS1-AS on 07/21/2023
        i. The soil depth was very shallow.
    - 23D-0016-PLS1-AS on 07/21/2023
        i. The soil depth was very shallow.

Date of Nonconformance	7/20/2023, 7/21/2023

Ramifications and Correction Actions

- VOCs are not a primary contaminant of interest at the site. The samples with no VOCs were surficial samples. Photoionization detector (PID) readings were as indicated below, indicating presence of VOCs were unlikely.
    - 23D-0010-PLS1-AS
        i. PID = 0 parts per million (ppm)
    - 23D-0013-PLS1-AS
        i. PID = 0 ppm
    - 23D-0015-PLS1-AS
        i. PID = 0 ppm
    - 23D-0016-PLS1-AS
        i. PID = 0 ppm
- This is a data gap. However, given the PID readings and the soil type and depth, lack of VOC analytical data should not impact the overall data objectives for Phase 1.

Authorizations	Name / Signature / Date
Submitted by	Kristen Durocher and Bill Abrahams-Dematte

Project QA Manager	 Waverly Braunstein/8/15/2024
Project Manager Approval	 Kristine Carbonneau 08/20/2024

AECOM

Nonconformance Report
Lower Neponset River Superfund Site
Remedial Investigation/Feasibility Study
Project No. 60703400

Nonconformance Number:	NC-20230720-02
Document (plan or SOP title and date)	Quality Assurance Project Plan Revision 0, June 2023

Activity
- Chain of custody information

Nonconformance
- On 7/19/23 two samples (23D-0007-PLS1-AS and 23D-0008-PLS1-AS) being analyzed for polychlorinated biphenyls (PCB)/ dibenzodioxins/furans (PCDD/F) were included on a chain of custody (COC) for SGS, however, these samples were left in the fridge and never made it into the cooler.
- On 6/26/23 a COC was sent to Chemtech that was missing the airbill number and the relinquished information was missing.

Date of Nonconformance	6/26/23, 7/19/23

Ramifications and Correction Actions
- For samples that were included on the COC, but never made it to the lab, a revised COC was created and was sent over to the lab.
- For COCs that were missing the relinquished information, an updated COC was sent to the lab.

The information was corrected, and thereby there are no gaps in the data.

Authorizations	Name / Signature / Date
Submitted by	Maddy Fasca
Project QA Manager	 Waverly Braunstein/8/15/2024
Project Manager Approval	 Kristine Carbonneau 08/20/2024

Nonconformance Report
Lower Neponset River Superfund Site
Remedial Investigation/Feasibility Study
Project No. 60703400

Nonconformance Number:	NC-20230721-01
Document (plan or SOP title and date)	Quality Assurance Project Plan Revision 0, June 2023 Appendix E – Sampling Approach Memorandum

Activity
- Soil sampling and collection of analytes

Nonconformance
- The Quality Assurance Project Plan specified the "A" horizon of soil to be 1 foot.
- Due to site conditions, the "A" sample was less than 1 ft bgs for select locations. Conditions included:
  - Water table encountered
  - Refusal
  - Lack of soil

Date of Nonconformance	Various

Ramifications and Correction Actions
- The field team collected samples following guidelines in Appendix E.
- Sample depths were not achieved.
- No impacts to data quality or overall data objectives are anticipated.

Authorizations	Name / Signature / Date
Submitted by	Kristen Durocher and Bill Abrahams-Dematte
Project QA Manager	 Waverly Braunstein/8/15/2024
Project Manager Approval	 Kristine Carbonneau 08/20/2024

AECOM

Nonconformance Report
Lower Neponset River Superfund Site
Remedial Investigation/Feasibility Study
Project No. 60703400

Nonconformance Number:	NC-20230721-02
Document (plan or SOP title and date)	Quality Assurance Project Plan Revision 0, June 2023 Worksheets 11, 29, 35 SOPs 3-02, 3-03, 3-10, 3-16, 3-20, 3-21, 3-22, 3-23, 3-32, 3-45

Activity

- Record keeping at the site

Nonconformance

- Per the Quality Assurance Project Plan (QAPP) and standard operating procedures (SOPs) provided above, the logbook should be filled in daily and augmented by electronic forms.
- The core processing team documented the majority of their sample collection information using EQUIS Collect, but this information was not captured chronologically in logbooks from 6/22-6/26/23.
- Log books did not include all information as described in SOPs 3-02 and 3-03.
    - Missing information includes:
        i. Weather and precipitation
        ii. Equipment used and/or field instrument identification/calibration
        iii. Level of personal protective equipment (PPE)
        iv. Sample analytical requests and volume
        v. Time of activity performed
        vi. Telephone conversation transcription
        vii. Sample identification documentation
        viii. Weight logs for volatile organic compound (VOC) samples
        ix. Number of samples collected per day
        x. Field quality control (QC) sample information
        xi. Equipment decontamination procedures
        xii. Sample shipment and tracking information
- Information captured in logbooks and/or online database system EQUIS was not uploaded and disseminated daily.

Date of Nonconformance	06/22/2023-06/25/2023

Ramifications and Correction Actions

Ramifications

- The absence of chronological descriptions for the first four days of core processing from 6/22-6/25 means that information could not be easily referenced when summarizing the activities from those days.
- Samples with limited volume not collected for a full suite of analytes did not have a consistent form of documentation from 6/22-6/25, and may have led to confusion for laboratories that did not receive all anticipated analytes for a sample set.
- Sample weights for VOCs were not documented in a logbook outside of chains of custody for certain days.

o Inconsistency in logbook information entry may lead to confusion. o Telephone conversations of in-the-field decisions were not documented. Decision-making may not have been tracked. o Health and safety concerns for staff on/off-site were not reflected by logbook. Also health and safety concerns relating to weather and/or PPE were not documented. Corrective Actions • Logbooks for core processing team were implemented 6/26/23 to include sample identifications, analytes collected, VOC weights, sample times, and staff presence. • Logbooks beginning 7/25/23 were edited to include sample shipment and tracking information and weather and precipitation. • Sample logbooks were scanned daily to allow for easy dissemination/referencing from multiple teams.	
Authorizations	Name / Signature / Date
Submitted by	Tianzhen Nie
Project QA Manager	 Waverly Braunstein/8/15/2024
Project Manager Approval	 Kristine Carbonneau 08/20/2024

Nonconformance Report
Lower Neponset River Superfund Site
Remedial Investigation/Feasibility Study
Project No. 60703400

Nonconformance Number:	NC-20230722-01
Document (plan or SOP title and date)	Quality Assurance Project Plan Revision 0, June 2023, Worksheet 20

Activity
- Sediment sample collection and shipping

Nonconformance
- It was determined that the sediment collection should be limited in number of attempts due to time constraints and potential costs associated with additional days of sampling.
- Collection of sediment during the Phase 1 program was hindered by poor recovery, short cores, and lack of sediments at several locations. In some cases, a deeper (B or C) horizon had limited sediment and a second core was not collected. As such, it was decided to prioritize a list of analytes for samples based on known site conditions. In order of priority:
    - Polychlorinated biphenyls (PCB congeners) and dibenzodioxins/furans(PCDD/F)
    - Metals and cyanide
    - Semi-volatile organic compounds (SVOCs)
    - Pesticides
    - Volatile Organic Compounds (VOCs)
    - Simultaneously extracted metals/acid-volatile sulfide (AVS-SEM) (A horizon only)
    - Total Organic Carbon (TOC)
    - Grainsize
- A table with samples impacted by lack of sediment volume or mass and hence number of analytes is attached to this nonconformance report.

Date of Nonconformance	06/22/2023 – 06/29/2023

Ramifications and Correction Actions
- The lack of analysis for certain analytes will be a data gap in the field program. The priority of the analytes is intended to reflect potential presence in the sediments, which should limit the ramifications and data gap issue.
- The impact was 25 of 171 samples or duplicates (approximately 15%).
- Most of the locations where sample volume prevented analyzing the full analyte list occurred in locations consisting of medium to coarse sand and not depositional areas.
- Should a data gap be present for an analyte or analyte group, a decision can be made to fill the data gap during Phase 2.

Authorizations	Name / Signature / Date
Submitted by	Kristen Durocher

Project QA Manager	 Waverly Braunstein 08/16/2024
Project Manager Approval	 Kristine Carbonneau 08/20/2024

NC-20230722-01

Sediment Samples Impacted by Lack of Sediment Volume

		Missing Analytes									
Sample ID	Depth Interval	PCB Congeners	PCDD/F	TCL SVOCs	TCL Pesticides	TAL Metals & Mercury	Cyanide	TCL VOCs	AVS/SEM	TOC	Grain size
23A-0001-PLC1-AS	0 - 0.5 ft							X	X		X
23A-0001-PLC1-CS	1.7 - 2.3 ft							X			
23A-0003-PLC1-AS	0 - 0.5 ft							X	X		
23A-0005-PLC1-CS	1.5 - 2 ft							X		X	X
23A-0011-B1C1-BS	0.5 - 2.9 ft	X	X								
23A-0021-PLC1-AS	0 - 0.5 ft							X	X		X
23A-0022-PLC1-AS	0 - 0.5 ft									X	X
23A-0024-PLC2-AS	0 - 0.5 ft			X	X			X	X	X	X
23A-0025-B1C1-BS	0.5 - 1.3 ft							X			
23A-0026-B1C1-AS	0 - 0.5 ft									X	X
23A-0028-PLC2-BS	0.5 - 1.7 ft							X			
23A-0037-B2C1-AS	0 - 0.5 ft							X	X		
23A-0041-PLC1-BS	0.5 - 1 ft							X		X	X
23A-0042-PLC1-CS	1.9 - 2.7 ft				X			X		X	X
23A-0043-PLC1-AS	0 - 0.5 ft							X	X	X	X
23A-0044-PLC1-AS	0 - 0.5 ft							X	X	X	X
23A-0045-PLC3-AS	0 - 0.5 ft							X	X	X	X
23A-0046-PLC2-AS	0 - 0.5 ft							X	X		X
23A-0050-B2C1-CS	2.7 - 3.2 ft							X			
23A-0051-PLC1-AS	0 - 0.5 ft							X	X	X	X
23A-0052-PLC1-AS	0 - 0.5 ft				X			X	X	X	X
23A-0058-PLC1-AS	0 - 0.5 ft									X	X
23A-0058-PLC2-BS	0.5 - 2 ft										X
23A-0059-PLC1-CS	1.2 - 2 ft			X	X	X	X			X	X
23A-0065-PLC1-AS	0 - 0.5 ft							X	X		

Notes:

AVS/SEM - simulateously extracted metals/acid-volatile sulfide

PCB - polychlorinated biphenyl

PCDD/F - dibenzodioxins/furans

TAL - target analyte list

TCL - target compound linst

TOC - total organic carbon

SVOCs - semi-volatile organic compounds

VOCs - volatile organic compounds

Nonconformance Report
Lower Neponset River Superfund Site
Remedial Investigation/Feasibility Study
Project No. 60703400

Nonconformance Number:	NC-20230722-02
Document (plan or SOP title and date)	Quality Assurance Project Plan Revision 0, June 2023, Appendix E

Activity
- Sediment collection

Nonconformance
- The volume of sediment required for a full suite of analytes exceeded the volume in a 0-0.5 ft core interval. This required a second core at every location to obtain a full sample suite.
- At most locations, a second core was not obtainable in a reasonable number of attempts due to poor recovery, lack of penetration or recovery, or lack of sediments.
- To achieve adequate mass in the A horizon (0-0.5 ft), a petite ponar grab sampler was added to the equipment on the OSI sampling vessel. This additional volume was used to augment volume in the A horizon where necessary.
- At the six locations listed below, a core was not obtainable and only a grab sample was collected:
    - 23A-0003-PLC1-AS
    - 23A-0024-PLC2-AS
    - 23A-0044-PLC1-AS
    - 23A-0045-PLC3-AS
    - 23A-0065-PLC1-AS
    - 23A-0037-B2C1-AS
- Volatile organic compounds (VOCs) and simultaneously extracted metals/acid-volatile sulfide (SEM-AVS) were collected from the core, not the exposed grab sample. For the samples above, no volatile compounds were collected (see NC-20230722-01).
- The remainder of the A horizon in the core was homogenized with the grab sample sediments for the remainder of the analytes.
- The grab sampler was decontaminated after each location.

Date of Nonconformance	06/22/2023 – 06/29/2023

Ramifications and Correction Actions
- Since the volatile compounds were not sampled from the grab, there is no loss in sample integrity. Lack of volatile data from locations is addressed in NC-20230722-02.
- No deeper horizons were sampled at some locations. Since this was due to lack of penetration and recovery, no impacts to data quality for delineation are anticipated.
- Grab sampling is an acceptable method to collect sediments from a 0-0.5 ft biologically active zone. As such, these samples are considered valid.

Authorizations	Name / Signature / Date
Submitted by	Kristen Durocher

Project QA Manager	 Waverly Braunstein/8/15/2024
Project Manager Approval	 Kristine Carbonneau 08/20/2024

AECOM

Nonconformance Report
Lower Neponset River Superfund Site
Remedial Investigation/Feasibility Study
Project No. 60703400

Nonconformance Number:	NC-20230724-01
Document (plan or SOP title and date)	Quality Assurance Project Plan Revision 0, June 2023

Activity

- Shipping sediment samples

Nonconformance

The aliquot of sample 23A-0030-PLC1-BS collected for polychlorinated biphenyls (PCBs) and dibenzodioxins/furans (PCDD/F) and its corresponding chain of custody (COC) were not shipped together, and sample was received two days later than originally planned. Details are provided below:

- Sample 23A-0030-PLC1-BS was listed on COC 1-062823-110513-0048. This COC was included in Cooler 48 which was shipped on 6/28/23, but the sample was inadvertently omitted and was not received at SGS laboratory with that shipment.
- Sample 23A-0030-PLC1-BS was received as part of the SGS shipment for PCBs and PCDD/F on 6/30/2023 with FedEx tracking number 7725 9634 1073, but was not noted on the accompanying COC 1-062923-114115-0069.

Date of Nonconformance	06/28/2023 – 06/29/2023

Ramifications and Correction Actions

- There is no impact on data usability or project objectives because the sample was received within holding times and was maintained under chain of custody.
- All shipments will be fully checked against the chain of custody for that cooler prior to shipping for:
  - Sample ID
  - Sample date and time
  - Number of containers
  - Analyses
  - Completeness of label
- The packaging and shipping of each cooler are witnessed by a second team member.

Authorizations	Name / Signature / Date
Submitted by	Kristen Durocher
Project QA Manager	 Waverly Braunstein/ 8/15/2024
Project Manager Approval	 Kristine Carbonneau 08/20/2024

AECOM

Nonconformance Report
Lower Neponset River Superfund Site
Remedial Investigation/Feasibility Study
Project No. 60703400

Nonconformance Number:	NC-20230724-02
Document (plan or SOP title and date)	Quality Assurance Project Plan Revision 0, June 2023, Appendix B, SOP 3-20

Activity
- Sediment sampling and calibration of equipment

Nonconformance
- Photoionization detector (PID) calibration was performed on the first day of sampling (6/22/2023), on 6/25/2023, and again on 6/29/2023.
- PID calibrations were not performed per SOP requirements.
- PID readings from most cores collected were less than 5 parts per million (ppm). When readings hit higher than 5 ppm the PID was recalibrated to confirm spiked readings. This took place on the last day of sampling (6/29/2023).

Date of Nonconformance	6/23/2023 – 6/29/2023

Ramifications and Correction Actions
- Site air quality was not of concern. There were no known volatile organic compounds (VOCs) affecting the sampling area.
- False readings could have occurred due to the inconsistent calibration process.
- There are minimal impacts to data quality as PID readings for most cores were less than 5 ppm. Additionally, VOCs are not the primary contaminant of concern.
- Corrective action: After this issue was identified, the PID was calibrated at the start of every day beginning on 6/29/23.

Authorizations	Name / Signature / Date
Submitted by	Victoria Masucci
Project QA Manager	Waverly Braunstein 08/16/2024
Project Manager Approval	Kristine Carbonneau 08/20/2024

AECOM

Nonconformance Report
Lower Neponset River Superfund Site
Remedial Investigation/Feasibility Study
Project No. 60703400

Nonconformance Number:	NC-20230725-01
Document (plan or SOP title and date)	Quality Assurance Project Plan Revision 0, June 2023 Appendix E – Sampling Approach Memorandum

Activity
Soil sampling at depth.

Nonconformance
- Per Appendix E, the sampling horizons are 0-1 ft (A) and a 1-ft horizon at refusal or water table (B).
    - During sampling at location 23D-0026, the B horizon was not a full foot and the mass was not adequate to fill all sampling containers.
    - A second boring was advanced and soil from the same horizon was added to the mass during homogenization.

Date of Nonconformance	07/25/2023

Ramifications and Correction Actions
- There are no foreseeable ramifications or impacts to data quality associated with this action.

Authorizations	Name / Signature / Date
Submitted by	Kristen Durocher and Bill Abrahams-Dematte
Project QA Manager	 Waverly Braunstein/ 8/15/2024
Project Manager Approval	 Kristine Carbonneau 8/20/2024

AECOM

Nonconformance Report
Lower Neponset River Superfund Site
Remedial Investigation/Feasibility Study
Project No. 60703400

Nonconformance Number:	NC-20230725-02
Document (plan or SOP title and date)	Quality Assurance Project Plan Revision 0, June 2023, Appendix B, SOP 3-20

Activity
- Sediment sample shipping.

Nonconformance
- Sediment samples that were collected for volatile organic compound (VOC) analysis were frozen after collection to increase preparation hold time from 48 hours to 14 days.

Date of Nonconformance	6/29/2023—7/5/2023

Ramifications and Correction Actions
- QAPP Worksheet #19 documents that the holding time for sediment samples for VOC analysis is 48 hours.
- However, samples may be frozen within 48 hours to increase the hold time to 14 days.
- The AECOM team with approval of EPA elected to freeze samples to increase hold times in anticipation of 4th of July holiday weekend and FedEx/laboratory holiday closures.
- Sediment samples were tendered to FedEx on Wednesday, 7/5/2023, six days after sample collection. Samples were delivered to the contract laboratory program (CLP) laboratory, Chemtech analytical, on Thursday 7/6/2023.
- There are no anticipated ramifications to data quality, as samples are frozen by the labs upon receipt within 48 hours.
- Information was included in Quality Assurance Project Plan, Remedial Investigation/Feasibility Study, Lower Neponset River Superfund Site. Rev 1. October 2023 to allow for VOC samples to be frozen.

Authorizations	Name / Signature / Date
Submitted by	Tianzhen Nie and Rick Purdy
Project QA Manager	Waverly Braunstein/ 8/15/2024
Project Manager Approval	Kristine Carbonneau 8/20/2024

AECOM

Nonconformance Report
Lower Neponset River Superfund Site
Remedial Investigation/Feasibility Study
Project No. 60703400

Nonconformance Number:	NC-20230726-01
Document (plan or SOP title and date)	Quality Assurance Project Plan Revision 0, June 2023, Appendix B

Activity
- Cooler packing.

Nonconformance
- Cooler numbers were not written on the inside or the outside of the coolers.

Date of Nonconformance	6/22/23 to 7/25/23

Ramifications and Correction Actions
- There are no ramifications to not writing the cooler numbers on the coolers, as the cooler number is referenced on the chain of custody that is placed in each cooler
- AECOM began writing the cooler numbers on the outside of the cooler as of 7/26/2023

Authorizations	Name / Signature / Date
Submitted by	Maddy Fasca
Project QA Manager	Waverly Braunstein/ 8/15/2024
Project Manager Approval	Kristine Carbonneau 8/20/2024

Nonconformance Report
Lower Neponset River Superfund Site
Remedial Investigation/Feasibility Study
Project No. 60703400

NC-20230918-01	NC-20230918-01
Document (plan or SOP title and date)	Quality Assurance Project Plan Revision 0, June 2023 Appendix E – Sampling Approach Memorandum

Activity

This nonconformance includes two related activities:

- Sample identification (ID) names
- Sample data gaps.

Ramifications and Correction Actions

- Inconsistencies in the recorded data were found between EQUIS and SCRIBE for the following samples:
  - 0020: The sample ID recorded in SCRIBE is 23A-0020-PLC2, however, the sample ID recorded in EQUIS is 23A-0020-PLC1.
  - 0058: The sample ID recorded in SCRIBE is 23A-0058-PLC2, however, the sample ID recorded in EQUIS is 23A-0058-PLC1.
  - 0057: The sample ID recorded in SCRIBE is 23A-0057-PLC1, however, the sample ID recorded in EQUIS is 23A-0057-PLC2.
  - 0056: The sample ID recorded in SCRIBE is 23A-0056-PLC1, however, the sample ID recorded in EQUIS is 23A-0056-B2C1.
  - 0055: The samples and lithology are logged under sample ID 23A-0055-B1C1. Sample ID 23A-0055-B1C2 also exists, however, it is only representative of lithology (no samples collected).
  - 0014: The sample ID recorded in SCRIBE is 23A-0014-PLC2-AS, however, it was incorrectly entered into EQUIS under sample ID 23A-0014-PLC1-AS.
  - 0048: The data was incorrectly entered EQUIS. The correct data are as follows:
    - 23A-0048-PLC1-AS: 0-0.5’ at 18:51.
    - 23A-0048-PLC1-BS: 0.5’-3.2’ at 18:56.
    - 23A-0048-PLC1-CS: 1.7’-5.1’ at 19:00.
  - 0028: The sample ID recorded in SCRIBE is 23A-0028-PLC1, however, the sample ID recorded in EQUIS is 23A-0028-PLC2.
  - 0007: Photos, samples, and lithology were incorrectly entered into EQUIS under location 0048.
  - 0024, 0044, 0045, 0065: Grab samples only were collected. Data is missing from EQUIS. It is suspected that the data was not entered by the sampling team.

Date of Nonconformance	06/22/2023 – 06/29/2023

Ramifications and Correction Actions • The sample IDs will be modified in EQUIS to match the sample IDs recorded in SCRIBE. Inconsistencies in sample IDs are likely due to an abundance of samples, insufficient quality control procedures, and a lack of pre-printed labels. • Missing data will be added to EQUIS. • The nonconformance listings do not affect the data quality of the samples. They will not impact sample management down the line. However, they may provide internal discrepancies in the quality control and documentation process.	
Authorizations	Name / Signature / Date
Submitted by	Tessa Murphy
Project QA Manager	 Waverly Braunstein 08/16/2024
Project Manager Approval	 Kristine Carbonneau 8/20/2024

AECOM

Nonconformance Report
Lower Neponset River Superfund Site
Remedial Investigation/Feasibility Study
Project No. 60703400

Nonconformance Number:	NC-20230919-01
Document (plan or SOP title and date)	Quality Assurance Project Plan Revision 0, June 2023 Appendix E – Sampling Approach Memorandum

Activity
- Performance Evaluation (PE) samples.

Nonconformance
- The field team is required to ship Performance Evaluation (PE) samples for this project as required by the Environmental Protection Agency (EPA). These are quality control samples used to verify the lab's ability to accurately identify and quantitate analytes of interest. PE samples are sent once every 20 regular samples, focusing on one analyte per PE sample. However, the EPA vendor did not provide PE samples for polychlorinated biphenyls (PCBs) until midway through the soil sampling event, causing most PE samples to arrive after the event had ended.
  One PCB PE sample was shipped to the lab as of 8/11/23. All remaining PCB PE samples were shipped to the lab after the event had concluded.

Date of Nonconformance	8/11/23-8/29/23

Ramifications and Correction Actions
- There is no impact on data quality or usability. The purpose of PE samples is to ensure that the laboratory is accurately identifying and quantitating the analytes of interest at the time they are analyzing field samples. The PE samples were received after the sampling program but before the laboratory analyzed the samples. Therefore, the laboratory was able to analyze the PE samples alongside the field samples. PE samples were analyzed with each of the 19 work orders containing field samples.

Authorizations	Name / Signature / Date
Submitted by	Tessa Murphy
Project QA Manager	 Waverly Braunstein/ 8/15/2024
Project Manager Approval	 Kristine Carbonneau 8/20/2024

AECOM

Nonconformance Report
Lower Neponset River Superfund Site
Remedial Investigation/Feasibility Study
Project No. 60703400

Nonconformance Number:	NC-20231030-01
Document (plan or SOP title and date)	Quality Assurance Project Plan, Remedial Investigation/Feasibility Study, Lower Neponset River Superfund Site. Rev 1. October 2023

Activity
Sediment sampling at background locations in the Neponset River upstream of the Site.

Nonconformance
The Quality Assurance Project Plan states that surface water and sediment sampling locations will be co-located. Surface water sampling was completed, and locations were logged in GPS. In returning to the surface water locations to collected sediment, it was difficult to sample adequate sediment to complete a full sample. Consistent with NC-20230722-01, two locations were sampled for a reduced list of analytes, and four locations yielded no recovery and were temporarily abandoned. The field team and site investigation lead discussed the field conditions that were leading to poor recovery (i.e., hard bottom/gravel and dense leaf litter). The following were implemented to complete the sediment sampling in this reach:

1. The team probed for soft sediment where water depths were shallow enough to feel bottom.
2. The team shifted to 3 attempts at one location, then shifted to attempt up to 2 more locations.
3. The shift of locations originally started with sampling from different sides of the anchored boat; when recovery continued to be low, the "location" was expanded to include up to ½ way to the next station.
4. Several grabs were used to create a composite sample to fill all containers.

No sediment was obtained from 2 locations.

Date of Nonconformance	10/30/2023 – 10/31/2023

Ramifications and Correction Actions
With only 12 stations in the Neponset River upstream of the Site reach, abandoning stations and collecting an abbreviated list of analytes at several locations may result in too few data points to adequately evaluate this background reach in comparison to the Site and the other background reach in Mother Brook. As source identification was not a primary goal of the background sampling, collecting sediments from several nearby locations and compositing would provide data that adequately characterizes "background concentrations".

Authorizations	Name / Signature / Date
Submitted by	Kristen Durocher

Project QA Manager	 Waverly Braunstein/ 8/15/2024
Project Manager Approval	 Kristine Carbonneau 8/20/2024