

## Introduction

For more than a century, mining companies mined lead at the Big River Mine Tailings/St. Joe Mineral Corp. (Big River) Superfund site in St. Francois County, Missouri. Wind and erosion pathways – as well as municipal use of mine tailings and chat – contaminated soils, sediments, surface water and groundwater with lead. Cooperation by EPA, the Missouri Department of Natural Resources (MDNR), potentially responsible parties (PRPs), local governments and developers is leading to the successful cleanup and continued use and reuse of the site. Today, the site is home to residential, commercial, industrial, recreational, public services, agricultural and ecological areas.

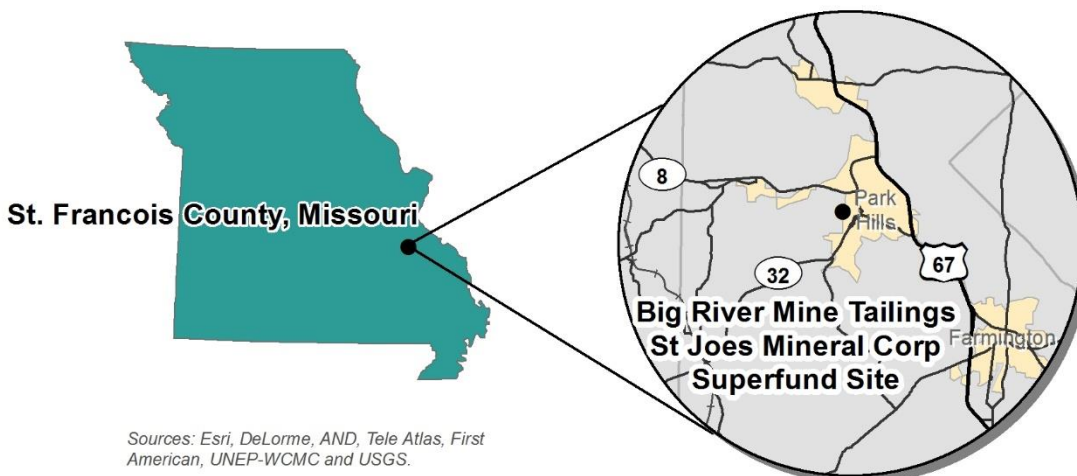
Superfund site restoration and reuse can revitalize local economies with jobs, new businesses, tax revenues and local spending. Cleanup may also take place while active land uses remain on site. However, active cleanups did not take place on all commercial or industrial properties profiled in this case study. This case study explores the Big River Mine Tailings/St. Joe Mineral Corp. (Big River) area’s cleanup, continued use and reuse, illustrating the beneficial effects of Superfund redevelopment.

### Beneficial Effects

Site businesses in the response area employ about 5,871 people, providing estimated annual employment income of over \$220 million and generating over \$670 million in annual sales revenue.

Site properties in the response area are currently valued at nearly \$828 million and generate nearly \$8 million in annual property tax revenues.

Cleanup has allowed residential, commercial, industrial, recreational, public services and agricultural uses to continue on site. Innovative redevelopment projects led by the private sector and local governments are helping to offset the loss of jobs from mine closures and providing valuable community benefits.



Sources: Esri, DeLorme, AND, Tele Atlas, First American, UNEP-WCMC and USGS.

Figure 1. The site’s location in St. Francois County, Missouri.

## Site History

The site extends throughout St. Francois County (about 110 square miles), which is located about 70 miles south of St. Louis. The cleanup has focused on eight main areas of mine waste, which has been deemed the response area. This case study focuses on that area, which include the cities of Bonne Terre, Desloge, Leadwood, Park Hills, Leadington and Doe Run. The case study profiles the cities of Bonne Terre, Desloge, Leadwood and Park Hills. Current land uses in the response area include residential, commercial, industrial, recreational, public services and ecological uses. According to the 2017 Census estimate, about 67,000 people live in St. Francois County.<sup>1</sup>




Figure 2. Park Hills is one of six cities in the response area.

Starting in the nineteenth century, many mining companies mined lead in the area known as the “Old Lead Belt” – present-day St. Francois County. The area was one of the world’s largest lead mining districts, producing more than nine million tons of pig lead. As a result of mining operations, about 250 million tons of mine waste tailings and chat were produced and stored in eight main areas. The areas are the Desloge Pile (Big River Pile), National Pile, Leadwood Pile, Elvins Pile, Bonne Terre Pile, Federal Pile (St. Joe State Park), Doe Run Pile and Hayden Creek Pile. Over the years, tailings and chat were used extensively as aggregate fill for ballast in railroads, aggregate in concrete and asphalt, fill for residential properties, and aggregate for road construction, and placed on public roads around the county to control snow and ice in the winter. Via these uses and transport by wind and water erosion, mine wastes contaminated site soils, sediments, surface water and groundwater with lead.

EPA and the state of Missouri began site investigations in St. Francois County in the late 1980s. During this time, access to the waste piles was unrestricted and the piles were unstable and subject to wind erosion. Most of the piles were hundreds of acres in size and as deep as 280 feet. Site investigations confirmed that site soils, sediments, air, surface and groundwater were contaminated with lead and also found that many area children had elevated blood lead levels. EPA placed the site on the Superfund program’s National Priorities List in October 1992.


## Site Cleanup

To manage the cleanup, EPA divided the site into four operable units. Operable unit 00 addressed immediate risks to human health and the environment and involved removal actions and tailings pile stabilizations. Beginning in 1994, EPA issued Unilateral Administrative Orders to site PRPs for stabilization and removal actions for all tailings piles except the Doe Run and Hayden Creek Piles. Removal and stabilization actions began at the Desloge Pile in 1994; the last removal and stabilization work for these piles finished in 2013, at the Federal Pile.



Figure 3. Mine tailings piles, such as the one above, are located throughout the response area.

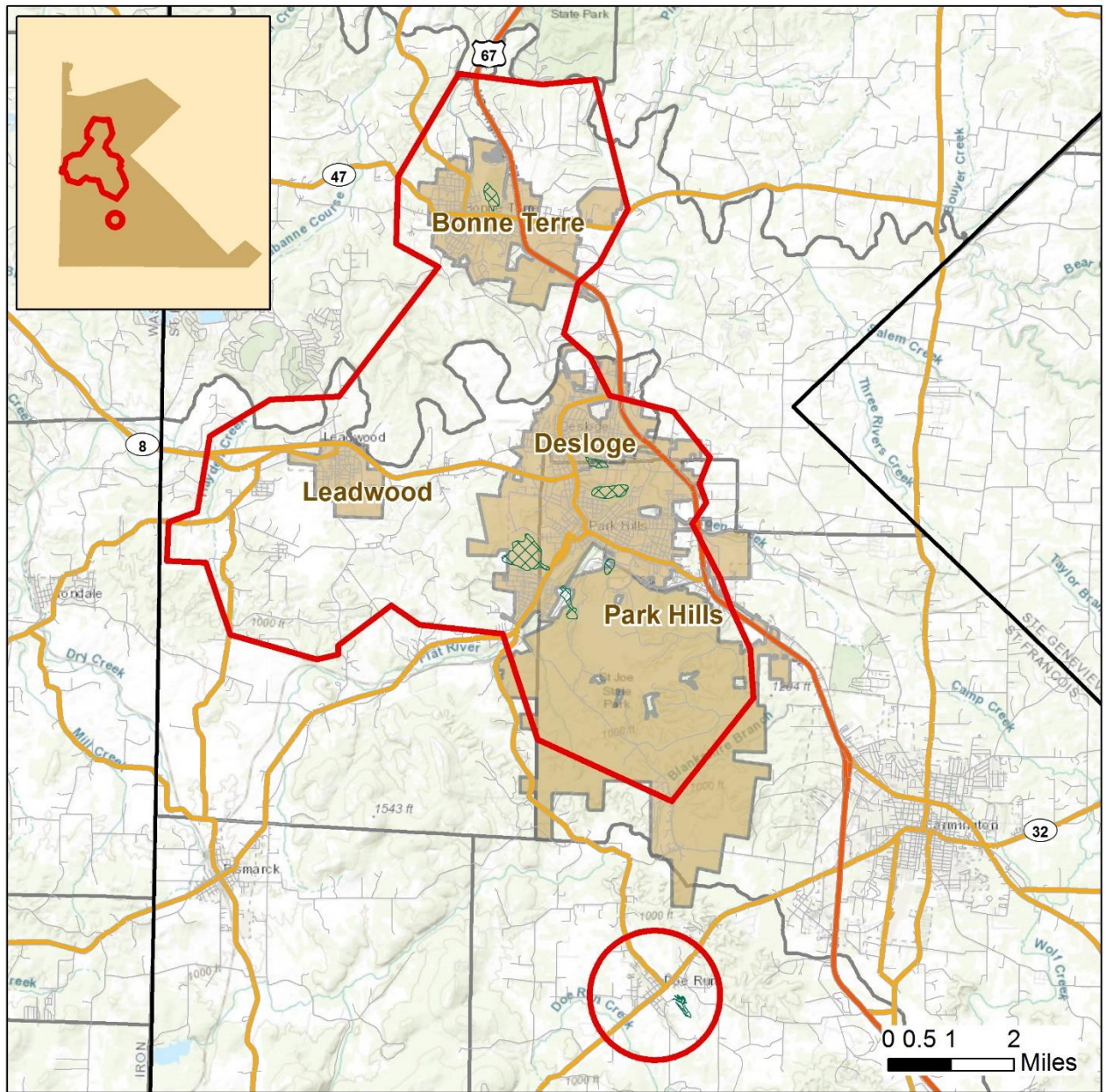
<sup>1</sup> <https://www.census.gov/quickfacts/fact/table/stfrancoiscountymissouri/PST045217>



Operable unit 1 addresses remediation of contaminated residential yards, schools and parks within 2 miles of the tailings piles. EPA began investigations for operable unit 1 in January 1997 and selected the remedy in the site's September 2011 Record of Decision. The remedy includes the excavation of residential yards, schools and parks until lead concentrations are less than 400 parts per million (ppm) in the top 12 inches. If lead concentrations are less than 1,200 ppm at 12 inches below ground surface (bgs), excavation will cease. If lead concentrations are greater than or equal to 1,200 ppm at 12 inches bgs, excavation will continue until lead concentrations are less than 1,200 ppm, or to a maximum depth of 24 inches bgs, whichever comes first. The remedy also includes on-site disposal of contaminated soils in designated repositories, replacement of contaminated soil with clean backfill and a vegetative cover, and institutional controls for any properties with lead levels remaining above 1,200 ppm. Cleanup actions for operable unit 1 began in September 2014 and are ongoing. To date, EPA has sampled over 5,000 residential properties and remediated over 1,300 residential yards, schools, daycares and parks.

Operable unit 2 addresses contamination in the Big River and Flat River, including the river bottoms, riverbank sediments and floodplain soils. EPA is currently conducting investigations for this operable unit and plans to issue a Record of Decision in 2021 for this operable unit. The Record of Decision will address ecological risks and impacted watersheds in the area. EPA has also conducted some cleanup of the Big River, which included removal of over 13,900 cubic yards of contaminated sediment in May-September 2018.

Operable unit 3 addressed interim time-critical removal actions at high-risk residential properties within 500 feet of mine waste piles. Under an Administrative Order on Consent with EPA, the responsible party began cleanup actions for operable unit 3 in September 2000 and completed them in September 2018.



**Legend**

- |   |                      |   |                   |   |            |
|---|----------------------|---|-------------------|---|------------|
|  | St Francois County   |  | EPA Response Area |  | Highway    |
|  | Municipal Boundaries |  | Waste Piles       |  | Major Road |
|   |                      |  | Cities            |  | Minor Road |

Source: Esri, DigitalGlobe, GeoEye, Earthstar Geographics, CNES/Airbus DS, USDA, USGS, AeroGRID, IGN

Figure 4. St. Francois County, the site's response area, current waste pile boundaries and municipal boundaries.

## Redevelopment Success Stories

Following investigations and cleanup within the response area, several redevelopment successes have unfolded in the cities of Park Hills, Bonne Terre and Desloge. The section below describes these success stories in greater detail.

### Success Story – Park Hills Industrial Park

Park Hills, a centrally located city in St. Francois County and the response area with 8,655 residents, is the location of the National Mine tailings pile, which was owned by the Doe Run Company. Following the site’s listing on the National Priorities List in 1992, the Doe Run Company worked to remediate and stabilize the area. After remediation and stabilization work, the Doe Run Company donated the property to the Park Hills Chamber of Commerce in 1993. To help offset job losses from mine closures in the area, the Chamber of Commerce decided to turn the land into an industrial park. To do this, the Chamber of Commerce worked with the city of Park Hills to establish a tax-increment financing (TIF) district, in an area now called Park Hills Industrial Park, as an incentive for businesses to locate in the area. The Chamber of Commerce also worked with the city to subdivide the land into 27 parcels to facilitate land sales. The Piramal Glass Factory was the first company to locate on site, on a large parcel in the southwest part of the park, in 1994. Currently, 12 businesses and organizations are located in Park Hills Industrial Park. In total, they provide 953 jobs and over \$52 million in estimated annual employee income. In 2017, they generated over \$163 million in annual sales. The Chamber of Commerce continues to market remaining parcels. Several of the industrial park businesses are described in greater detail below.

#### ***Piramal Glass USA, Inc.***

This company designs and makes glass packaging products for the pharmaceutical, cosmetics and perfumery, and specialty food and beverage industries. Its Park Hills facility is known locally as “the Glass Factory”; the company sells its products in over 50 countries and has a daily production capacity of 1,375 tons of glass across three facilities in the United States (Park Hills), India and Sri Lanka.<sup>2</sup> In 2017, the Park Hills plant generated over \$123 million in estimated sales and contributed over \$28 million in estimated employee income.

#### ***Lee Mechanical Contractors, Inc.***

Founded in 1985, this business operates its corporate office and fabrication shop at Park Hills Industrial Park. The company operates in over 14 states, including Missouri, and provides project



Figure 5. The Piramal Glass factory.



Figure 6. Lee Mechanical Contractors has its headquarters at Park Hills Industrial Park.



Figure 7. MOCAP manufactures its plastic products in this facility.

<sup>2</sup> <http://www.piramalglass.com/about-us>.

management, construction management and direct construction expertise to an array of clients.<sup>3</sup> In 2017, the company provided over \$15 million in estimated employee income.

***MOCAP, LLC***

This company makes plastic and rubber protective products in a 9,000-square-foot facility at Park Hills Industrial Park. The company has been operating for over 36 years and has manufacturing and sales locations around the world, including Canada, Germany, France and China.<sup>4</sup> In 2017, the company generated over \$18 million in sales revenue and provided nearly \$5 million in estimated employee income.

**Success Story – Bonne Terre Industrial Park**

Located in the northern part of the response area and St. Francois County, Bonne Terre is the oldest lead mining and processing community in the county. For generations, residents relied on the mining industry as their main source of income. Following closure of the mines, the city sought ways to create new economic development opportunities. Early on, the city recognized its proximity to the St. Louis metropolitan area, Interstate 55 and Highway 67 and used these advantages to attract businesses to the area.

One of these areas, Bonne Terre Industrial Park, was established in 2002 to facilitate new industrial development. Located just off Highway 67, the facility had the additional advantage of being part of a TIF district, which provided additional funding and incentives for companies relocating to the area. Today, five businesses and organizations are located in Bonne Terre Industrial Park. In total, these businesses provide 30 jobs and over \$1.7 million in estimated annual employee income. In 2017, the businesses generated over \$8.5 million in annual sales. Several of these businesses are highlighted below.

***GWS Contractors, Inc.***

Incorporated in 1968, this company serves southeast Missouri, providing plumbing, piping, medical gas, process/stream piping, site utility and HVAC construction services for industrial, commercial, institutional, treatment plant and local government operations.<sup>5</sup> In 2017, the company provided nearly \$1 million in estimated employee income and generated about \$2.1 million in estimated sales revenue.

***Trelleborg, Inc.***

This company moved its pipe seals manufacturing plant to Bonne Terre Industrial Park in 2017. Operating out of a new,



Figure 8. GWS Contractors, Inc. operates out of this facility.



Figure 9. Trelleborg opened its new facility in Bonne Terre in 2017.



Figure 10. A warehouse on the Waterworks Specialties company property.

<sup>3</sup> <http://www.leemechanical.com/about-us>.

<sup>4</sup> <https://www.mocap.com>.

<sup>5</sup> <https://bonneterrechamber.net/industrial-park>.

17,800-square-foot facility, the company cited Bonne Terre’s central location in the United States as a primary reason for the move.<sup>6</sup> In 2017, the facility generated over \$5.2 million in estimated sales revenue and provided over \$350,000 in estimated employee income.

***Waterwork Specialties, Inc.***

This company has been operating in Missouri since 1988. It distributes water, sewer, fire protection and backflow prevention products for contractors, municipalities, and water and sewer districts. The company also provides backflow inspections and project consultations. The company provided over \$300,000 in estimated employee income and generated over \$1.1 million in estimated sales revenue in 2017.

**Success Story – St. Joe State Park**

Located in the southern part of the response area and close to the cities of Park Hills and Leadington, St. Joe State Park encompasses over 8,000 acres. For over 100 years, St. Joe Minerals Corp. mined lead within current park boundaries. In 1972, St. Joe Minerals Corp. ceased operations at the site and donated the land to the state in 1976. Recognizing the need for more recreational and ecological resources in the area, the Missouri Department of Natural Resources established St. Joe State Park later that year. The historic milling complex used by St. Joe Minerals Corp. still stands and has been designated as a Missouri Mines State Historic site. It now houses a rock and mineral museum and a gallery of mining equipment.<sup>7</sup>

Today, St. Joe State Park offers area residents and visitors a variety of recreation opportunities. The park includes a popular riding area for off-road vehicle use, one of two in the state park system. The park has 54 miles of trails for off-road vehicle use, some of which traverse former mine tailing areas. Other recreation opportunities include camping, mountain biking, canoeing and kayaking, horseback riding, hiking and fishing. In the winter, cross-country skiing and snowmobiling are popular activities. The park has four lakes that are stocked for fishing; two of the lakes have swimming beaches. Maturing second-growth forests with native oak and hickory cover much of the park. Native grasslands and intermittent streams and wetlands provide opportunities to view native wildlife, including bear, deer, coyote, rabbits, birds, turtles and snakes. In 2017, the park generated nearly \$1.8 million in estimated sales revenue and provided nearly \$800,000 in estimated employee revenue.



Figures 11-12. The entrance to St. Joe State Park (left) and the trailhead of the Pim Trail, one of many trails at the park (right).

<sup>6</sup> <http://www.trelleborg.com/en/pipe-seals/news--and--events/2017--bonne--terre--new--facility>.

<sup>7</sup> <https://mostateparks.com/page/55003/general-information>.

## Success Story – Desloge City Park

Located on 21 acres near downtown Desloge, Desloge City Park includes an Olympic-size swimming pool, tennis courts, picnic tables, barbeque pits, an amphitheater, a walking and running path, and playgrounds. The park is open year-round and also allows residents to reserve pavilions and gazebos for functions and gatherings.<sup>8</sup> The city hosts an annual Labor Day picnic at the park that includes carnival rides, music, a car show, a motorcycle show and a beer garden.



Figures 13-14. Recreation areas at Desloge City Park.

## Beneficial Effects

Today, the response area is home to continued uses and reuses in the cities of Bonne Terre, Desloge, Leadwood, Park Hills, Leadington and Doe Run. These land uses include residential, commercial, industrial, recreational, public services, agricultural and ecological areas. Cleanup in the response area has allowed many businesses to continue operating, preventing job losses and the loss of community income. Businesses that operate on site bolster the local economy and generate local and state tax revenues. Many recreational and public service uses in the response area were also able to remain open because of site cleanup. This section describes the beneficial effects of continued uses and reuses at the site.

### Commercial/Industrial Continued Use and Reuse

The response area is home to nearly 600 commercial and industrial businesses and organizations. They range from insurance agencies, car dealerships and restaurants to automotive repair shops and a variety of manufacturing operations. Together, they employ 5,871 people and provide over \$220 million in annual employee income. In 2017, combined annual sales revenues generated by on-site businesses were over \$670 million. The section below profiles some of these businesses.

<sup>8</sup> <https://www.desloge.com/parks---recreation.html>.



### **Walmart, Inc.**

Located in the city of Desloge, the Walmart Supercenter includes home and grocery areas, an auto care center, a pharmacy, a photo center and a vision center.<sup>9</sup> It operates out of a 50,000-square-foot building. The business provided estimated employee income of nearly \$7 million and had sales of nearly \$48 million in 2017.

### **Proffer Wholesale Produce, Inc.**

Founded in 1964, this family-owned-and-operated wholesale produce company is located in Park Hills. It produces and sells a variety of crops, including tomatoes, cucumbers, squash, eggplant, peppers, apples, onions, peaches and watermelons.<sup>10</sup> In 2017, the company generated \$88 million in estimated sales revenue and provided over \$10 million in estimated employee income.

### **County Materials Corporation**

This business, headquartered in Marathon, Wisconsin, has nearly 40 locations in six states. Its Bonne Terre location specializes in the manufacture of concrete pipe-precast and prestress products.<sup>11</sup> It generated over \$4 million in estimated sales revenue and provided over \$1.2 million in estimated employee income in 2017.

### **Dollar General**

Located in Leadwood, this Dollar General location sells a variety of home goods at discounted prices. In 2017, it generated over \$1 million in estimated sales revenue and provided nearly \$75,000 in estimated employee income.

### **Handi-Craft Company**

This business, located in Bonne Terre, manufactures toys, dolls and games. It operates out of an 81,000-square-foot facility. It provided over \$4.4 million in estimated employee income and generated over \$67 million in sales revenue in 2017.

### **Bonne Terre Mine Diving**

Located in downtown Bonne Terre, this company runs the world's largest freshwater dive resort. The company takes visitors on weekend excursions to explore remnants of the historic Bonne Terre Mine, including scaffolding, grating, slurry pipes, staircases and elevator shafts. The company provides accommodations at its Bonne



Figure 15. The Desloge Walmart Supercenter is one of the main grocery options for residents of Desloge.



Figure 16. County Materials operates out of this facility, the original Doe Run Mine Machine Shop.



Figure 17. The Leadwood Dollar General is one of a few general merchandise stores in the area.

<sup>9</sup> <https://www.walmart.com/store/95/desloge-mo>.

<sup>10</sup> <https://www.profferproduce.com>.

<sup>11</sup> <https://www.countymaterials.com/en/locations/item/bonne-terre-mo>.

Terre Depot Bed & Breakfast and its Divers Lodge.<sup>12</sup> In 2017, the company generated over \$350,000 in estimated sales revenue and provided over \$50,000 in estimated employee income.

### ***Parkland Health Center***

Operating facilities in Bonne Terre and Farmington, this health center offers inpatient and outpatient services as well as emergency services for St. Francois County residents.<sup>13</sup> Its Bonne Terre location opened in 2011 and operates out of a 15,000-square-foot facility. The facility provided nearly \$6 million in estimated employee income in 2017.

### ***Midwest Land Survey***

Located in Desloge, this company provides clients with residential and commercial surveying services, including building permit diagrams, administrative lot splits, construction staking, easement surveys and improvement surveys.<sup>14</sup> In 2017, the business provided over \$350,000 in estimated employee income.

### **Recreational Continued Use and Reuse**

In addition to the commercial and industrial uses described above, cleanup of the response area has allowed the continued use and reuse of recreation areas. This section highlights some of these areas in greater detail.

### ***Brightwell Park***

Following the site's listing on the National Priorities List and prior to cleanup, the Doe Run Company donated 33 acres of land near the National Pile to the city of Desloge. Recognizing the need for more recreation areas and ball fields, the city established Brightwell Park in 1983. Today, the park includes three ball fields, a playground and a running trail that connects to other parks in the city. Desloge Community Baseball runs a youth baseball league and uses the park for its games and practices. In 2007, under EPA oversight, the Doe Run Company remediated contaminated areas of Brightwell Park, enabling its continued use.



Figure 18. Bonne Terre Mine Diving is headquartered in this building.



Figure 19. Midwest Land Survey is located in northern Desloge.



Figures 20-21. Baseball fields (left) and the new playground (right) at Brightwell Park.

<sup>12</sup> <https://www.bonneterremine.com/about>.

<sup>13</sup> <https://www.parklandhealthcenter.org>.

<sup>14</sup> <http://www.midwestlandsurvey.com/services-we-offer.html>.

### ***Lead Belt Golf Club***

Located next to Bonne Terre Industrial Park and near downtown Bonne Terre, Leadbelt Golf Club offers a 9-hole public golf course. The course opened in 1922 and is a par 36 course. In 2017, the course generated nearly \$150,000 in estimated sales revenue and provided nearly \$125,000 in estimated employee income.

### ***Bonne Terre Drag Strip***

Located in Bonne Terre, this drag strip opened in 2014. The land was previously the location of a mine tailings pond. Bonne Terre Drag Strip offers an eighth-of-a-mile asphalt track with a concrete launch area for drag racing. Special events are held several times a year. The facility also includes a parking area, a viewing stand, a racing tower and a concession stand.<sup>15</sup>



**Figure 22. Lead Belt Golf Club operates a 9-hole golf course on site.**

---

<sup>15</sup> [https://dailyjournalonline.com/news/local/paved-drag-strip-coming-to-bonne-terre/article\\_cc3efd5a-9db2-53a4-bd1d-2c686cf153e8.html](https://dailyjournalonline.com/news/local/paved-drag-strip-coming-to-bonne-terre/article_cc3efd5a-9db2-53a4-bd1d-2c686cf153e8.html).

## Public Services Continued Use

The site's cleanup has also made possible continued public service uses in St. Francois County. Cleanup of operable unit 1 focused on schools, remediating contaminated soils at all school properties in the response area with high lead levels. Today, 12 public schools, including elementary, middle and high schools, continue to operate in the response area. These schools employ over 500 teachers and support staff and provided over \$19 million in estimated employee income in 2017. Other public service uses in the response area include libraries, emergency service and fire services facilities, law enforcement facilities, postal services, and utility services.



*Figures 23-26. Cleanup has enabled public services, like schools, post offices and libraries to continue to operate on site.*

## Reuse on the Horizon

In addition to continued uses and reuses in the response area, the cities of Bonne Terre, Leadwood, Desloge and Park Hills are also focused on new development projects to continue to bring jobs and services to the area.

### Bonne Terre Industrial Park Expansion

City officials are exploring expansion opportunities for Bonne Terre Industrial Park. The city owns a 120-acre tract of vacant land next to the park. Extending Industrial Drive onto the tract could enable additional industrial development. The Southeast Missouri Planning & Economic Development Commission is providing resources to help make the expansion possible. The locality's goal is for Bonne Terre to become a regional center for new industrial development.

### **Bonne Terre Solar Energy Reuse**

The Bonne Terre Pile is centrally located between Highway 67 and residential areas in Bonne Terre. The city is working with the Doe Run Company (the owner of the tailings pile) to identify productive uses for level areas at the top of the pile. The city is looking at installing solar panels on 25 acres at the top of the pile. If feasible, the project could spur renewable energy projects on other tailings piles in the area.

### **Downtown Leadwood – Former Bank Buildings**

Following the closure of the mines, Leadwood’s population declined and many of its businesses left as well. One of these businesses was the Leadwood Bank, which was part of a vibrant commercial block next to Leadwood City Hall. Today, the block is vacant and used only for construction storage. A local contractor is planning to restore the buildings to host stores, office space and apartments.

### **Desloge Eastern Outer Road Commercial Development**

Located east of Highway 67, the Eastern Outer Road commercial development would be located in an undeveloped part of Desloge that has infrastructure already in place. One of Desloge’s TIF districts is set to expire in 2019 and city officials are looking at this area as a possible candidate for the next TIF district. Potential future uses for the 30-acre property include commercial retail space, with a particular emphasis on car dealerships and grocery stores.

### **Park Hills Flat River Stabilization Area**

Remediated floodplain areas along the Flat River in Park Hills offer a potential recreational greenway opportunity. The areas offer river access and include a vacant rail line. City officials are currently exploring opportunities to make this potential recreation resource a reality.



Figure 27. Planned expansion area next to Bonne Terre Industrial Park.



Figure 28. The Bonne Terre Pile.



Figure 29. Downtown Leadwood.



Figure 30. Land for the proposed Eastern Outer Road commercial development.

*“There is much potential for redevelopment at the Big River Mine Tailing Superfund Site. Reuse of commercial property is encouraged and EPA has worked with developers and local utility companies by reviewing workplans, sampling plans, etc. Using the Missouri Environmental Covenants Act (MoECA), EPA can work with business owners to help develop property within the Site while keeping environmental issues in mind.”*

– Jason Gunter, EPA Remedial Project Manager

## Property Values and Tax Revenues

On-site properties help generate property tax revenues that support local government and public services. Today, site properties have a combined value of nearly \$828 million. In 2017, site properties generated nearly \$8 million in total property tax revenues. On-site businesses also generate tax revenues through the collection of sales taxes, which support state and local governments.<sup>16</sup>

## Conclusion

Collaboration and cooperation among EPA, MDNR, PRPs, local governments and developers has been vital to the successful cleanup and beneficial continued use and reuse of the Big River Mine Tailings/St. Joe Mineral Corp. Superfund site. EPA and MDNR’s carefully designed cleanup protects public health and the environment, has enabled businesses, parks, schools and neighborhoods to remain vibrant, and made redevelopment projects possible. Donations of land by site PRPs and establishments of TIF districts in key areas has allowed redevelopment projects to flourish and helped offset the loss of jobs from mine closures.



Figure 31. Cleanup has allowed the continued use of many uses, like this church.

Today, the response area is home to continued uses and reuses in the cities of Bonne Terre, Desloge, Leadwood, Park Hills, Leadington and Doe Run. These land uses include residential, commercial, industrial, recreational, public services, agricultural and ecological areas. On-site businesses support local economic growth, providing nearly 5,900 jobs and over \$220 million in estimated annual employee income. In 2017, on-site businesses generated over \$670 million in sales revenue. With more land now available for productive use, local governments continue to pursue new projects that will bring jobs and services to the area.

*For more information about EPA’s Superfund Redevelopment Initiative, visit:  
<https://www.epa.gov/superfund-redevelopment-initiative>.*

<sup>16</sup> The St. Francois county sales tax rate is 6.35 percent. For more information, see <https://dor.mo.gov/business/sales/rates/2018/Nov2018.pdf>.



In May 2017, EPA established a task force to restore the Superfund program to its rightful place at the center of the Agency’s core mission to protect health and the environment.

[epa.gov/superfund/superfund-task-force](https://epa.gov/superfund/superfund-task-force)



www.epa.gov

## Reuse and the Benefit to Community Big River Mine Tailings/St. Joe Minerals Corp. Superfund Site

### Technical Appendix

#### Employment Information for On-Site Jobs

EPA obtained the data included in this appendix directly from reputable sources and reported the data as presented by those sources. Information on the number of employees and sales volume for on-site businesses came from the Hoovers/Dun & Bradstreet ([D&B](#)) database.<sup>1</sup> EPA also gathered information on businesses and corporations from D&B. D&B maintains a database of 300 million businesses worldwide.

When Hoovers/D&B database research was unable to identify employment and sales volume for on-site businesses, EPA used the ReferenceUSA database.<sup>2</sup> In cases where ReferenceUSA did not include employment and sales volume for on-site businesses, EPA used the Manta database.<sup>3</sup> These databases include data reported by businesses. Accordingly, some reported values might be underestimates or overestimates. While sales values typically exceed estimated totals of annual income, sales can sometimes be lower than estimated income. This could be attributed to a number of business conditions and/or data reporting.

#### Wage and Income Information for On-Site Jobs

EPA obtained wage and income information from the U.S. Bureau of Labor Statistics (BLS). Part of the U.S. Department of Labor, the BLS is the principal federal agency responsible for measuring labor market activity, working conditions and price changes in the economy. All BLS data meet high standards of accuracy, statistical quality and impartiality.

EPA used the BLS Quarterly Census of Employment and Wages database to obtain average weekly wage data for businesses at the Big River Mine Tailings/St. Joe Minerals Corp. Superfund site. Average weekly wage data were identified by matching the North American Industry Classification System (NAICS) codes for each type of business with weekly wage data for corresponding businesses in St. Francois County. If weekly wage data were not available at the county level, EPA sought wage data by state or national level, respectively. In cases where wage data were not available for the six-digit NAICS code, EPA used higher-level (less-detailed) NAICS codes to obtain the wage data.

To determine the annual wages (mean annual) earned from jobs generated by each of the selected businesses at the Big River Mine Tailings/St. Joe Minerals Corp. Superfund site, EPA multiplied the average weekly wage figure by the number of weeks in a year (52) and by the number of jobs (employees) for each business.

---

<sup>1</sup> <http://www.dnb.com>

<sup>2</sup> <http://resource.referenceusa.com>

<sup>3</sup> <https://www.manta.com>

**Table 1. Big River Mine Tailings/St. Joe Minerals Corp. Superfund Site: Information for On-Site Organizations and Businesses**

On-Site Business	NAICS Code <sup>a</sup>	NAICS Title	Number of Employees <sup>b</sup>	Average Weekly Wage (2017) <sup>c</sup>	Annual Wage (Mean Annual) per Employee	Total Annual Employee Income <sup>d</sup>	Annual Sales (2017) <sup>b</sup>
3 Hill Creek Farm	111998	All Other Miscellaneous Crop Farming	1	\$656	\$34,112	\$34,112	\$39,000
3 Point Treasures LLC	453220	Gift, Novelty, and Souvenir Stores	1	\$345	\$17,940	\$17,940	\$37,000
A & D Service & Muffler Shop	811112	Automotive Exhaust System Repair	2	\$696	\$36,192	\$72,384	\$160,000
A Accredited Bail Bonds LLC	561990	All Other Support Services	5	\$873	\$45,396	\$226,980	\$292,000
A To Z Gamez & Computers	443142	Electronics Stores	2	\$790	\$41,080	\$82,160	\$107,000
A1 Home Care	621610	Home Health Care Services	20 <sup>e</sup>	\$742	\$38,584	\$771,680	\$1,385,000 <sup>e</sup>
ABC 123 Day Care & Preschool, L.L.C.	624410	Child Day Care Services	6	\$275	\$14,300	\$85,800	\$184,000
ABC Auto Parts	423120	Motor Vehicle Supplies and New Parts Merchant Wholesalers	2	\$832	\$43,264	\$86,528	\$50,000 <sup>fg</sup>
Advance Auto Parts Inc.	441310	Automotive Parts and Accessories Stores	2	\$402	\$20,904	\$41,808	\$81,000
All Aboard Play & Learn Center	624410	Child Day Care Services	6 <sup>e</sup>	\$275	\$14,300	\$85,800	\$93,000 <sup>e</sup>
All About Safe Storage & Flea Market	531130	Lessors of Miniwarehouses and Self-Storage Units	NA	\$518	\$26,936	NA	NA
All About Safe Storage LLC	531130 <sup>h</sup>	Lessors of Miniwarehouses and Self-Storage Units	2	\$518	\$26,936	\$53,872	\$131,000
All Occasions Hall	531120	Lessors of Nonresidential Buildings (except Miniwarehouses)	2	\$1,052	\$54,704	\$109,408	\$74,000 <sup>g</sup>



On-Site Business	NAICS Code <sup>a</sup>	NAICS Title	Number of Employees <sup>b</sup>	Average Weekly Wage (2017) <sup>c</sup>	Annual Wage (Mean Annual) per Employee	Total Annual Employee Income <sup>d</sup>	Annual Sales (2017) <sup>b</sup>
Alliance Water Resources, Inc.	334513	Instruments and Related Products Manufacturing for Measuring, Displaying, and Controlling Industrial Process Variables	84	\$894	\$46,488	\$3,904,992	\$1,000,000 <sup>gi</sup>
American Family Insurance	524210	Insurance Agencies & Brokerages	2 <sup>e</sup>	\$1,286	\$66,872	\$133,744	\$213,000 <sup>e</sup>
American Family Insurance Inc	524210	Insurance Agencies and Brokerages	3	\$1,286	\$66,872	\$200,616	\$443,000
American Heritage Abstract Company Inc	541191	Title Abstract and Settlement Offices	12	\$777	\$40,404	\$484,848	\$625,000
Animal Medical Center of Park Hills	541940	Veterinary Services	9 <sup>e</sup>	\$553	\$28,756	\$258,804	\$567,000 <sup>e</sup>
Anthony Auto Sales	441110	New Car Dealers	4	\$898	\$46,696	\$186,784	\$179,000 <sup>g</sup>
Artistic Images	541921	Photography Studios, Portrait	1 <sup>e</sup>	\$427	\$22,204	\$22,204	\$25,000 <sup>e</sup>
Authorized Starkey Hearing Aid Services	453998	All Other Miscellaneous Store Retailers (except Tobacco Stores)	1	\$377	\$19,604	\$19,604	\$546,000
Auto Bonne	811420	Reupholstery & Furniture Repair	1 <sup>e</sup>	\$578	\$30,056	\$30,056	\$36,000 <sup>e</sup>
Auto Center of Bonne Terre	811111	General Automotive Repair	3	\$826	\$42,952	\$128,856	\$447,000
Auto Connections	63628	Used Car Dealers	1 <sup>e</sup>	\$999	\$51,948	\$51,948	\$1,237,000 <sup>e</sup>
Auto Spa Speedy Wash - Desloge	811192 <sup>h</sup>	Car Washes	NA	\$367	\$19,084	NA	NA
Autozone, Inc.	441310	Automotive Parts and Accessories Stores	12	\$402	\$20,904	\$250,848	\$1,296,000 <sup>e</sup>

On-Site Business	NAICS Code <sup>a</sup>	NAICS Title	Number of Employees <sup>b</sup>	Average Weekly Wage (2017) <sup>c</sup>	Annual Wage (Mean Annual) per Employee	Total Annual Employee Income <sup>d</sup>	Annual Sales (2017) <sup>b</sup>
B & D Auto Parts Inc	423120	Motor Vehicle Supplies and New Parts Merchant Wholesalers	6	\$832	\$43,264	\$259,584	\$755,000
B & L Hobbies & Raceway	451120	Hobby, Toy, and Game Stores	1	\$333	\$17,316	\$17,316	\$69,000
B&M Signs	453998	All Other Misc Store Retailers (Exc Tobacco Strs)	1 <sup>e</sup>	\$377	\$19,604	\$19,604	\$99,000 <sup>e</sup>
Backwoods Survival LLC	561990	All Other Support Services	2	\$936	\$48,672	\$97,344	\$72,000 <sup>g</sup>
Bark Porch Grooming	812910	Pet Care (Except Veterinary) Services	1 <sup>e</sup>	\$350	\$18,200	\$18,200	\$79,000 <sup>e</sup>
Barton Auto Sales and Salvage	423930	Recyclable Material Merchant Wholesalers	2	\$811	\$42,172	\$84,344	\$160,000
Battlefield Laser Tag	713120	Amusement Arcades	2	\$287	\$14,924	\$29,848	\$75,000
Beautiful U LLC	812112	Beauty Salons	1 <sup>e</sup>	\$459	\$23,868	\$23,868	\$117,000 <sup>e</sup>
Beck's Christmas Tree Farm	111998	All Other Miscellaneous Crop Farming	2 <sup>e</sup>	\$656	\$34,112	\$68,224	\$1,758,000 <sup>e</sup>
Beijing House	722513	Limited-Service Restaurants	8	\$279	\$14,508	\$116,064	\$116,000 <sup>g</sup>
Bening Motor Company of Leadington	441228	Motorcycle, ATV, and All Other Motor Vehicle Dealers	2	\$730	\$37,960	\$75,920	\$183,000
Bess Self Storage	493190	Other Warehousing and Storage	3	\$883	\$45,916	\$137,748	\$181,000
Better Bodies	713940	Fitness & Recreational Sports Centers	3	\$279	\$14,508	\$43,524	\$171,000
Big Lots Stores, Inc.	452990	All Other General Merchandise Stores	25	\$239	\$12,428	\$310,700	\$1,990,000 <sup>e</sup>
Big River Fire Protection	922160	Fire Protection	26	\$1,139	\$59,228	\$1,539,928	\$110,000 <sup>g</sup>

On-Site Business	NAICS Code <sup>a</sup>	NAICS Title	Number of Employees <sup>b</sup>	Average Weekly Wage (2017) <sup>c</sup>	Annual Wage (Mean Annual) per Employee	Total Annual Employee Income <sup>d</sup>	Annual Sales (2017) <sup>b</sup>
Blackwell Motors, Inc	441110	New Car Dealers	3	\$898	\$46,696	\$140,088	\$426,000
BLUSH	812112 <sup>h</sup>	Beauty Salons	NA	\$459	\$23,868	NA	NA
BMF Motorsports	811111 <sup>h</sup>	General Automotive Repair	NA	\$826	\$42,952	NA	NA
Bob Marler Automotive Inc	811198	All Other Automotive Repair and Maintenance	5	\$719	\$37,388	\$186,940	\$370,000
Body Designs Tattoo & Piercing	812199 <sup>h</sup>	Other Personal Care Services	NA	\$295	\$15,340	NA	NA
Boen's Signs Lines & Designs	339950	Sign Manufacturing	1	\$834	\$43,368	\$43,368	\$121,000
Bonne Terre Antiques	453220	Gift, Novelty, and Souvenir Stores	2	\$345	\$17,940	\$35,880	\$125,000
Bonne Terre Auto Parts and Service	441310 <sup>h</sup>	Automotive Parts and Accessories Stores	NA	\$402	\$20,904	NA	NA
Bonne Terre Chamber Commerce	813910	Business Associations	5	\$445	\$23,140	\$115,700	\$208,000
Bonne Terre City Pool	713940 <sup>h</sup>	Fitness and Recreational Sports Centers	NA	\$95	\$4,940	NA	NA
Bonne Terre Dairy Queen	722513	Limited-Service Restaurants	24	\$279	\$14,508	\$348,192	\$644,000
Bonne Terre Depot	721191 <sup>h</sup>	Bed-and-Breakfast Inns	NA	\$258	\$13,416	NA	NA
Bonne Terre Drag Strip	711212 <sup>h</sup>	Racetracks	NA	\$247	\$12,844	NA	NA
Bonne Terre Family Fun Center	713110 <sup>h</sup>	Amusement and Theme Parks	NA	\$376	\$19,552	NA	NA
Bonne Terre Meat Company	311611	Animal (except Poultry) Slaughtering	12	\$844	\$43,888	\$526,656	\$1,900,000
Bonne Terre Memorial Library	519120	Libraries and Archives	5	\$681	\$35,412	\$177,060	\$165,000 <sup>g</sup>
Bonne Terre Mine	561510	Travel Agencies	1 <sup>e</sup>	\$986	\$51,272	\$51,272	\$372,000 <sup>e</sup>

On-Site Business	NAICS Code <sup>a</sup>	NAICS Title	Number of Employees <sup>b</sup>	Average Weekly Wage (2017) <sup>c</sup>	Annual Wage (Mean Annual) per Employee	Total Annual Employee Income <sup>d</sup>	Annual Sales (2017) <sup>b</sup>
Bonne Terre Nutrition Ctr	621399	Offices of All Other Misc Health Practitioners	6 <sup>e</sup>	\$655	\$34,060	\$204,360	\$303,000 <sup>e</sup>
Bonne Terre Pawn	453310	Used Merchandise Stores	2	\$361	\$18,772	\$37,544	\$65,000
Bonne Terre Sewer Plant	221320 <sup>h</sup>	Sewage Treatment Facilities	NA	\$1,078	\$56,056	NA	NA
Bonneville Inn	721110	Hotels (except Casino Hotels) and Motels	2	\$312	\$16,224	\$32,448	\$50,000
Bottoms Up Bar	722410	Drinking Places Alcoholic Beverages	3 <sup>e</sup>	\$237	\$12,324	\$36,972	\$123,000 <sup>e</sup>
Bow Tie Catering	722320	Caterers	5 <sup>e</sup>	\$340	\$17,680	\$88,400	\$178,000 <sup>e</sup>
Boyer & Associates PC Inc	541211	Offices of Certified Public Accountants	5	\$810	\$42,120	\$210,600	\$420,000
Boyer Auto Repair LLC	811111	General Automotive Repair	2	\$826	\$42,952	\$85,904	\$371,000
Brides In Black Productions	512120	Motion Picture and Video Distribution	2	\$2,846	\$147,992	\$295,984	\$36,000 <sup>g</sup>
Bridge Community Church	813110	Religious Organizations	10	\$583	\$30,316	\$303,160	\$324,000
Broken Anchor Tattoo & Piercing Studio	812990	All Other Personal Services	1	\$668	\$34,736	\$34,736	\$18,000 <sup>g</sup>
Brundage Management Company, Inc.	522291	Consumer Lending	4	\$613	\$31,876	\$127,504	\$2,041,000 <sup>e</sup>
BSG Inc.	722511 <sup>h</sup>	Full-Service Restaurants	NA	NA	\$271	\$14,092	NA
BULK TANK, INC.	811310	Commercial and Industrial Machinery and Equipment (except Automotive and Electronic) Repair and Maintenance	13	\$1,070	\$55,640	\$723,320	\$3,300,000

On-Site Business	NAICS Code <sup>a</sup>	NAICS Title	Number of Employees <sup>b</sup>	Average Weekly Wage (2017) <sup>c</sup>	Annual Wage (Mean Annual) per Employee	Total Annual Employee Income <sup>d</sup>	Annual Sales (2017) <sup>b</sup>
Bullseye Equipment Tool Rental	532490	Other Commercial and Industrial Machinery and Equipment Rental and Leasing	2	\$648	\$33,696	\$67,392	\$144,000
Burt Boyer Funeral Home	812210	Funeral Homes and Funeral Services	4	\$649	\$33,748	\$134,992	\$112,000 <sup>g</sup>
Bus Garage	812930	Parking Lots and Garages	10 <sup>i</sup>	\$322	\$16,744	\$167,440	NA
C Barn Inc	445110	Supermarkets and Other Grocery (except Convenience) Stores	19	\$341	\$17,732	\$336,908	\$6,450,000 <sup>e</sup>
C Mart	445110	Supermarkets and Other Grocery (except Convenience) Stores	8	\$341	\$17,732	\$141,856	\$619,000
C Z Boyer & Sons Funeral Home Inc	812210	Funeral Homes and Funeral Services	3	\$649	\$33,748	\$101,244	\$499,000
C. Z. Boyer and Son, Inc.	812210	Funeral Homes and Funeral Services	7	\$649	\$33,748	\$236,236	\$275,100 <sup>f</sup>
Cal Auto Ctr	441120	Used Car Dealers	1 <sup>e</sup>	\$507	\$26,364	\$26,364	\$619,000 <sup>e</sup>
Caldwell Funeral Home Inc	812210	Funeral Homes & Funeral Services	4	\$649	\$33,748	\$134,992	\$213,000
Campbells Excavating & Hauling, Inc.	238910	Site Preparation Contractors	3	\$740	\$38,480	\$115,440	\$336,000
Can Stockers, Inc	445110	Supermarkets and Other Grocery (except Convenience) Stores	20	\$341	\$17,732	\$354,640	\$1,700,000
Canton Garden Restaurant	722513	Limited-Service Restaurants	7	\$279	\$14,508	\$101,556	\$143,000
Cantwell Baptist Church	813110	Religious Organizations	1	\$583	\$30,316	\$30,316	\$67,000

On-Site Business	NAICS Code <sup>a</sup>	NAICS Title	Number of Employees <sup>b</sup>	Average Weekly Wage (2017) <sup>c</sup>	Annual Wage (Mean Annual) per Employee	Total Annual Employee Income <sup>d</sup>	Annual Sales (2017) <sup>b</sup>
Cape Electrical Supply LLC	423610	Electrical Apparatus and Equipment, Wiring Supplies, and Related Equipment Merchant Wholesalers	9	\$1,351	\$70,252	\$632,268	\$4,437,000 <sup>e</sup>
Casey's General Store	445120	Convenience Stores	6 <sup>e</sup>	\$350	\$18,200	\$109,200	\$909,000 <sup>e</sup>
Casey's Marketing Company	445110	Supermarkets and Other Grocery (except Convenience) Stores	9	\$341	\$17,732	\$159,588	\$1,514,000 <sup>e</sup>
Casey's Marketing Company	445110	Supermarkets and Other Grocery (except Convenience) Stores	10	\$341	\$17,732	\$177,320	\$1,211,000 <sup>e</sup>
Cash America Pawn	453310	Used Merchandise Stores	6	\$361	\$18,772	\$112,632	\$222,000
Cedar Ridge Apartments	531110	Lessors of Residential Builders & Dwellings	1 <sup>e</sup>	\$510	\$26,520	\$26,520	\$92,000 <sup>e</sup>
Celebration Banquet Center	531120 <sup>h</sup>	Lessors of Nonresidential Buildings (except Miniwarehouses)	NA	\$1,052	\$54,704	NA	NA
Centenary United Methodist	813110	Religious Organizations	13	\$583	\$30,316	\$394,108	\$150,000 <sup>g</sup>
Central R-III School District (Admin Offices)	611110 <sup>h</sup>	Elementary and Secondary Schools	NA	\$737	\$38,324	NA	NA
Central R-III School District (Central Elementary School)	611110	Elementary and Secondary Schools	55	\$737	\$38,324	\$2,107,820	NA
Central R-III School District (Central High School)	611110	Elementary and Secondary Schools	50	\$737	\$38,324	\$1,916,200	NA

On-Site Business	NAICS Code <sup>a</sup>	NAICS Title	Number of Employees <sup>b</sup>	Average Weekly Wage (2017) <sup>c</sup>	Annual Wage (Mean Annual) per Employee	Total Annual Employee Income <sup>d</sup>	Annual Sales (2017) <sup>b</sup>
Central R-III School District (Central R-3 Middle School)	611110	Elementary and Secondary Schools	51	\$737	\$38,324	\$1,954,524	NA
Central R-III School District (West Elementary)	611110	Elementary and Secondary Schools	50	\$737	\$38,324	\$1,916,200	NA
Chad's Tire & Auto	811111	General Automotive Repair	1 <sup>e</sup>	\$826	\$42,952	\$42,952	\$120,000 <sup>e</sup>
Chandler Fudge	445292	Confectionery and Nut Stores	2	\$377	\$19,604	\$39,208	\$83,000
Chapel Ridge Assisted Living	623312	Assisted Living Facilities For The Elderly	10 <sup>e</sup>	\$454	\$23,608	\$236,080	NA
Chastain III, Charles W M.D.	621111	Offices of Physicians (except Mental Health Specialists)	3	\$883	\$45,916	\$137,748	\$54,000 <sup>g</sup>
Cheap Smokes Beer Liquor - Loans	453991	Tobacco Stores	8 <sup>e</sup>	\$317	\$16,484	\$131,872	\$995,000 <sup>e</sup>
Chic Sensibly	423510	Metal Service Centers and Other Metal Merchant Wholesalers	5	\$1,241	\$64,532	\$322,660	\$570,000
Choice Auto Sales of Missouri, LLC	493190	Other Warehousing and Storage	4	\$883	\$45,916	\$183,664	\$516,000
Chuck & Bjs Btc	445120	Convenience Stores	10 <sup>e</sup>	\$350	\$18,200	\$182,000	\$1,514,000 <sup>e</sup>
Church of God	813110	Religious Organizations	1 <sup>e</sup>	\$583	\$30,316	\$30,316	NA
Circle K Store	445110	Supermarkets and Other Grocery (except Convenience) Stores	4	\$341	\$17,732	\$70,928	\$147,000
City Hall	922120	Police Protection	6	\$713	\$37,076	\$222,456	NA
City Hall	921110	Executive Offices	8	\$718	\$37,336	\$298,688	NA
City of Bonne Terre	922160	Fire Protection	19 <sup>e</sup>	\$1,139	\$59,228	\$1,125,332	NA

On-Site Business	NAICS Code <sup>a</sup>	NAICS Title	Number of Employees <sup>b</sup>	Average Weekly Wage (2017) <sup>c</sup>	Annual Wage (Mean Annual) per Employee	Total Annual Employee Income <sup>d</sup>	Annual Sales (2017) <sup>b</sup>
City of Bonne Terre	921110	Executive Offices	16	\$718	\$37,336	\$597,376	NA
City of Bonne Terre	922120	Police Protection	10	\$713	\$37,076	\$370,760	NA
City of Desloge (City Hall/Desloge Public Library)	921110	Executive Offices	36	\$718	\$37,336	\$1,344,096	NA
City of Desloge (Desloge Police Department)	922110	Courts	3	\$801	\$41,652	\$124,956	NA
City of Desloge (Desloge Volunteer Fire Department)	922160	Fire Protection	20	\$1,139	\$59,228	\$1,184,560	NA
City of Leadwood	921110	Executive Offices	15	\$718	\$37,336	\$560,040	NA
City of Park Hills	221310	Water Supply and Irrigation Systems	5	\$856	\$44,512	\$222,560	\$385,714 <sup>f</sup>
City of Park Hills	624190	Other Individual and Family Services	4	\$928	\$48,256	\$193,024	\$173,000 <sup>eg</sup>
City of Park Hills	519120	Libraries and Archives	4	\$447	\$23,244	\$92,976	\$308,571 <sup>f</sup>
City of Park Hills	921190	Other General Government Support	23	\$1,403	\$72,956	\$1,677,988	\$1,774,286 <sup>f</sup>
City of Park Hills	921110	Executive Offices	8	\$718	\$37,336	\$298,688	\$617,143 <sup>f</sup>
Clinlab	621511	Medical Laboratories	1	\$1,106	\$57,512	\$57,512	\$499,000 <sup>e</sup>
Coljac X Cafe	722513 <sup>h</sup>	Limited-Service Restaurants	NA	\$279	\$14,508	NA	NA
Community Chest Thrift Store	453310 <sup>h</sup>	Used Merchandise Stores	NA	\$361	\$18,772	NA	NA
Complete Auto Care	811111 <sup>h</sup>	General Automotive Repair	NA	\$826	\$42,952	NA	NA



On-Site Business	NAICS Code <sup>a</sup>	NAICS Title	Number of Employees <sup>b</sup>	Average Weekly Wage (2017) <sup>c</sup>	Annual Wage (Mean Annual) per Employee	Total Annual Employee Income <sup>d</sup>	Annual Sales (2017) <sup>b</sup>
Convenience Barn	445110	Supermarkets and Other Grocery (except Convenience) Stores	9	\$341	\$17,732	\$159,588	\$452,000
Conway Self Storage Systems	531130	Lessors of Miniwarehouses & Self-Storage Units	1 <sup>e</sup>	\$518	\$26,936	\$26,936	\$71,000 <sup>e</sup>
Coplin Funeral Home	812210	Funeral Homes and Funeral Services	1	\$649	\$33,748	\$33,748	\$189,000
Cornerstone Adhc, LLC	623110	Nursing Care Facilities (Skilled Nursing Facilities)	4	\$458	\$23,816	\$95,264	\$47,000 <sup>g</sup>
Country Home Quilters	451130	Sewing, Needlework & Piece Goods Stores	1 <sup>e</sup>	\$402	\$20,904	\$20,904	\$58,000 <sup>e</sup>
Country Meadows Inc	623110	Nursing Care Facilities (Skilled Nursing Facilities)	55	\$458	\$23,816	\$1,309,880	\$1,000,000 <sup>g</sup>
County Materials Corp.	327390	Other Concrete Product Manufacturing	29	\$804	\$41,808	\$1,212,432	\$4,066,000 <sup>e</sup>
County of St Francois (Health Department)	923120	Administration of Public Health Programs	25	\$800	\$41,600	\$1,040,000	NA
Courtesy Loans	522310	Mortgage and Nonmortgage Loan Brokers	3	\$1,692	\$87,984	\$263,952	\$252,000 <sup>g</sup>
Cowboy's Shiver Shack, LLC.	722515 <sup>h</sup>	Snack and Nonalcoholic Beverage Bars	NA	\$145	\$7,540	NA	NA
Crosseyed Toad	453310	Used Merchandise Stores	1 <sup>e</sup>	\$361	\$18,772	\$18,772	\$447,000 <sup>e</sup>
Crossroads Steakhouse and Lounge	722511	Full-Service Restaurants	3	\$271	\$14,092	\$42,276	\$123,000

On-Site Business	NAICS Code <sup>a</sup>	NAICS Title	Number of Employees <sup>b</sup>	Average Weekly Wage (2017) <sup>c</sup>	Annual Wage (Mean Annual) per Employee	Total Annual Employee Income <sup>d</sup>	Annual Sales (2017) <sup>b</sup>
Culligan	423720	Plumbing and Heating Equipment and Supplies (Hydronics) Merchant Wholesalers	3	\$1,186	\$61,672	\$185,016	\$189,000
Curtis Glass Center Inc	811122	Automotive Glass Replacement Shops	3	\$706	\$36,712	\$110,136	\$259,000
Cutt N Sew Quilt Shop	451130	Sewing, Needlework, and Piece Goods Stores	2	\$402	\$20,904	\$41,808	\$71,000
D & S Storage	531130	Lessors of Miniwarehouses & Self-Storage Units	2 <sup>e</sup>	\$518	\$26,936	\$53,872	\$141,000 <sup>e</sup>
D & T Self Storage	493190	Other Warehousing and Storage	2	\$883	\$45,916	\$91,832	\$114,000
Dance Creations	611610	Fine Arts Schools	1	\$135	\$7,020	\$7,020	\$56,000
Danco Pizza, Inc. (Little Caesars)	722513	Limited-Service Restaurants	10	\$279	\$14,508	\$145,080	\$427,000 <sup>e</sup>
Daniel Reiter DC	621310	Offices of Chiropractors	4	\$591	\$30,732	\$122,928	\$429,000
Danli Inc	524210	Insurance Agencies and Brokerages	2	\$1,286	\$66,872	\$133,744	\$110,000 <sup>g</sup>
Dan's Mobile Home Service Inc	238220	Plumbing, Heating, and Air-Conditioning Contractors	3	\$1,154	\$60,008	\$180,024	\$230,000
Darkside Window Inc	238990	All Other Specialty Trade Contractors	3	\$554	\$28,808	\$86,424	\$44,000 <sup>g</sup>
Darla Queen The Hearing Aid Lady	811211	Consumer Electronics Repair & Maintenance	2 <sup>e</sup>	\$688	\$35,776	\$71,552	\$95,000 <sup>e</sup>
Dave's Market	445120 <sup>h</sup>	Convenience Stores	NA	\$350	\$18,200	NA	NA
Debbie's Tiny Tots	624410	Child Day Care Services	2	\$275	\$14,300	\$28,600	\$73,000
Desloge Chamber of Commerce Corporation	813910	Business Associations	1	\$445	\$23,140	\$23,140	\$38,000

On-Site Business	NAICS Code <sup>a</sup>	NAICS Title	Number of Employees <sup>b</sup>	Average Weekly Wage (2017) <sup>c</sup>	Annual Wage (Mean Annual) per Employee	Total Annual Employee Income <sup>d</sup>	Annual Sales (2017) <sup>b</sup>
Desloge Hair Gallery	812112	Beauty Salons	1 <sup>e</sup>	\$459	\$23,868	\$23,868	\$117,000 <sup>e</sup>
Desloge Properties, L.P.	531210	Offices of Real Estate Agents and Brokers	1 <sup>e</sup>	\$303	\$15,756	\$15,756	\$197,000 <sup>e</sup>
Desloge River Mart	445120	Convenience Stores	10 <sup>e</sup>	\$350	\$18,200	\$182,000	\$1,514,000 <sup>e</sup>
Dickens Enterprises	441120	Used Car Dealers	1	\$507	\$26,364	\$26,364	\$151,000
Dix Greenhouse Inc	453998	All Other Miscellaneous Store Retailers (except Tobacco Stores)	5	\$377	\$19,604	\$98,020	\$95,000 <sup>g</sup>
DOE Run Fire Protection District	922160	Fire Protection	3	\$1,139	\$59,228	\$177,684	NA
Doe Run United Methodist Church	813110	Religious Organizations	1 <sup>e</sup>	\$583	\$30,316	\$30,316	NA
Dolgencorp, LLC	452990	All Other General Merchandise Stores	10	\$239	\$12,428	\$124,280	\$1,072,000 <sup>e</sup>
Dolgencorp, LLC	452990	All Other General Merchandise Stores	6	\$239	\$12,428	\$74,568	\$1,072,000 <sup>e</sup>
Dolgencorp, LLC	452990	All Other General Merchandise Stores	9	\$239	\$12,428	\$111,852	\$1,072,000 <sup>e</sup>
Dollar General	452319	All Other General Merchandise Stores	5 <sup>e</sup>	\$237	\$12,324	\$61,620	\$1,072,000 <sup>e</sup>
Dollar Tree, Inc.	452990	All Other General Merchandise Stores	9	\$239	\$12,428	\$111,852	\$1,837,000 <sup>e</sup>
Domino's Pizza	722513	Limited-Service Restaurants	50 <sup>i</sup>	\$279	\$14,508	\$725,400	\$1,244,047 <sup>i</sup>
Donna, Anne's Beauty Shop	812112	Beauty Salons	3	\$459	\$23,868	\$71,604	\$54,000 <sup>g</sup>
Dunlap Automotive Solutions LLC	811118	Other Automotive Mechanical and Electrical Repair and Maintenance	3	\$758	\$39,416	\$118,248	\$301,000
D'Vine Salon	812112	Beauty Salons	1	\$459	\$23,868	\$23,868	\$16,000 <sup>g</sup>

On-Site Business	NAICS Code <sup>a</sup>	NAICS Title	Number of Employees <sup>b</sup>	Average Weekly Wage (2017) <sup>c</sup>	Annual Wage (Mean Annual) per Employee	Total Annual Employee Income <sup>d</sup>	Annual Sales (2017) <sup>b</sup>
Eagle Waterjet Inc	561990	All Other Support Services	3	\$936	\$48,672	\$146,016	\$100,000 <sup>g</sup>
East Missouri Action Agency	624190	Other Individual & Family Services	4 <sup>e</sup>	\$298	\$15,496	\$61,984	\$173,000 <sup>e</sup>
East Missouri Action Agency, Inc.	923130	Administration of Human Resource Programs (except Education, Public Health, and Veterans' Affairs Programs)	60	\$654	\$34,008	\$2,040,480	\$3,157,895 <sup>f</sup>
East Side Church of God	813110	Religious Organizations	1 <sup>e</sup>	\$583	\$30,316	\$30,316	NA
ECMO Shrine Club	624110 <sup>h</sup>	Child and Youth Services	NA	\$660	\$34,320	NA	NA
Edward D. Jones & Co., L.P.	523110	Investment Banking and Securities Dealing	2	\$4,547	\$236,444	\$472,888	\$261,000 <sup>eg</sup>
Edward Jones	523930	Investment Advice	2 <sup>e</sup>	\$1,662	\$86,424	\$172,848	\$521,000 <sup>e</sup>
El Tapatio Restaurant	722511	Full-Service Restaurants	5 <sup>e</sup>	\$271	\$14,092	\$70,460	\$214,000 <sup>e</sup>
El Tapatio Restaurant	722511	Full-Service Restaurants	10 <sup>e</sup>	\$271	\$14,092	\$140,920	\$356,000 <sup>e</sup>
Elvins Baptist Church	813110	Religious Organizations	4	\$583	\$30,316	\$121,264	\$158,000
Elvins Food Pantry	624190	Other Individual and Family Services	11	\$298	\$15,496	\$170,456	\$61,000 <sup>g</sup>
Embry Appliance Pro	443141	Household Appliance Stores	7	\$623	\$32,396	\$226,772	\$94,000 <sup>g</sup>
Emmanuel Baptist Church	813110	Religious Organizations	2	\$583	\$30,316	\$60,632	\$96,000
Empire Finance of Park Hills	522291	Consumer Lending	2	\$613	\$31,876	\$63,752	\$165,000
Eric C Harris Atty P C	541110	Offices of Lawyers	9	\$1,662	\$86,424	\$777,816	\$1,000,000
Essential Fitness	713940	Fitness and Recreational Sports Centers	2	\$95	\$4,940	\$9,880	\$38,000

On-Site Business	NAICS Code <sup>a</sup>	NAICS Title	Number of Employees <sup>b</sup>	Average Weekly Wage (2017) <sup>c</sup>	Annual Wage (Mean Annual) per Employee	Total Annual Employee Income <sup>d</sup>	Annual Sales (2017) <sup>b</sup>
Esther Baptist Church	813110	Religious Organizations	4	\$583	\$30,316	\$121,264	\$110,000 <sup>g</sup>
Evermore Solutions, LLC	453991	Tobacco Stores	6	\$317	\$16,484	\$98,904	\$476,000
Expressions By Dennis	453110	Florists	2	\$338	\$17,576	\$35,152	\$92,000
Factory Diner	722511	Full-Service Restaurants	5 <sup>e</sup>	\$347	\$18,044	\$90,220	\$214,000 <sup>e</sup>
Faith Cowboy Church	813110	Religious Organizations	1	\$583	\$30,316	\$30,316	\$92,000
Family Center of Farmington	424910	Farm Supplies Merchant Wholesalers	10	\$1,119	\$58,188	\$581,880	\$4,036,000 <sup>e</sup>
Family Video Movie Club Inc.	532230	Video Tape and Disc Rental	10	\$265	\$13,780	\$137,800	\$874,000 <sup>e</sup>
Farmers Insurance - Ryan	524210	Insurance Agencies & Brokerages	1 <sup>e</sup>	\$1,286	\$66,872	\$66,872	\$213,000 <sup>e</sup>
Farmers Insurance-Daniel Chapman	524210	Insurance Agencies & Brokerages	1 <sup>e</sup>	\$1,286	\$66,872	\$66,872	\$213,000 <sup>e</sup>
Fellowship Freewill Baptist Church	813110	Religious Organizations	4	\$583	\$30,316	\$121,264	\$271,000
Ferrellgas, L.P.	454310	Fuel Dealers	7	\$1,178	\$61,256	\$428,792	\$1,385,000 <sup>e</sup>
FIC Insurance	524210	Insurance Agencies & Brokerages	1 <sup>e</sup>	\$1,286	\$66,872	\$66,872	\$153,000 <sup>e</sup>
First Assembly of God	813110	Religious Organizations	1 <sup>e</sup>	\$583	\$30,316	\$30,316	NA
First Baptist Church	813110	Religious Organizations	5	\$583	\$30,316	\$151,580	\$217,000
First Baptist Church	813110	Religious Organizations	1	\$583	\$30,316	\$30,316	\$97,000
First Baptist Church of Deloatch	813110	Religious Organizations	5	\$583	\$30,316	\$151,580	\$183,000
First Baptist Church of DOE Run	813110	Religious Organizations	1	\$583	\$30,316	\$30,316	\$109,000

On-Site Business	NAICS Code <sup>a</sup>	NAICS Title	Number of Employees <sup>b</sup>	Average Weekly Wage (2017) <sup>c</sup>	Annual Wage (Mean Annual) per Employee	Total Annual Employee Income <sup>d</sup>	Annual Sales (2017) <sup>b</sup>
First Baptist Church of Park Hills	813110	Religious Organizations	2	\$583	\$30,316	\$60,632	\$100,000
First Christian Church	813110	Religious Organizations	3	\$583	\$30,316	\$90,948	\$40,000 <sup>g</sup>
First Congregational United	813110	Religious Organizations	1 <sup>e</sup>	\$583	\$30,316	\$30,316	\$58,000 <sup>i</sup>
First Free Will Baptist Church of Flat River	813110	Religious Organizations	2 <sup>e</sup>	\$583	\$30,316	\$60,632	\$150,000 <sup>i</sup>
First State Community Bank	522120	Savings Institutions	7	\$1,281	\$66,612	\$466,284	\$1,189,000 <sup>e</sup>
First State Community Bank	522110	Commercial Banking	7 <sup>e</sup>	\$758	\$39,416	\$275,912	\$1,040,000 <sup>e</sup>
First State Community Bank Inc	522190	Other Depository Credit Intermediation	21	\$1,035	\$53,820	\$1,130,220	\$11,425,000 <sup>e</sup>
First State Community Bank Inc	522190	Other Depository Credit Intermediation	20 <sup>e</sup>	\$1,035	\$53,820	\$1,076,400	\$2,971,000 <sup>e</sup>
First State Financial Management, Inc	523110	Investment Banking and Securities Dealing	2	\$4,547	\$236,444	\$472,888	\$532,000 <sup>e</sup>
First United Methodist Church	813110	Religious Organizations	2	\$583	\$30,316	\$60,632	\$163,000
First Wok Chinese Restaurant	722513	Limited-Service Restaurants	9	\$279	\$14,508	\$130,572	\$175,000
Flat River Associates Apartments	531110	Lessors of Residential Buildings & Dwellings	1 <sup>e</sup>	\$510	\$26,520	\$26,520	\$92,000 <sup>e</sup>
Flat River Dairy Bar Inc	722513	Limited-Service Restaurants	13	\$279	\$14,508	\$188,604	\$392,000
Flieg's Equipment	423830	Industrial Machinery and Equipment Merchant Wholesalers	2	\$1,420	\$73,840	\$147,680	\$97,000 <sup>g</sup>
Four Sisters Resale Shop	453310	Used Merchandise Stores	1 <sup>e</sup>	\$361	\$18,772	\$18,772	\$447,000 <sup>e</sup>

On-Site Business	NAICS Code <sup>a</sup>	NAICS Title	Number of Employees <sup>b</sup>	Average Weekly Wage (2017) <sup>c</sup>	Annual Wage (Mean Annual) per Employee	Total Annual Employee Income <sup>d</sup>	Annual Sales (2017) <sup>b</sup>
Frankclay Nazarene Church	813110	Religious Organizations	2 <sup>e</sup>	\$583	\$30,316	\$60,632	\$95,000 <sup>i</sup>
Fraternal Order of Eagles Inc	813410	Civic and Social Organizations	4	\$310	\$16,120	\$64,480	\$278,261 <sup>f</sup>
Friendly Auto Sales	441120	Used Car Dealers	2	\$507	\$26,364	\$52,728	\$163,000
Friendship House Apartments, Inc.	531190	Lessors of Other Real Estate Property	1	\$647	\$33,644	\$33,644	\$86,000
Fri-Man's Furniture Outlet	442110	Furniture Stores	1 <sup>e</sup>	\$701	\$36,452	\$36,452	\$144,000 <sup>e</sup>
G&P Tools LLC	451110	Sporting Goods Stores	1	\$387	\$20,124	\$20,124	\$57,000
Geiler Gunsmithing, LLC	811310	Commercial and Industrial Machinery and Equipment (except Automotive and Electronic) Repair and Maintenance	1	\$1,070	\$55,640	\$55,640	\$81,000
Geldbach Petroleum Company, Inc.	454310	Fuel Dealers	5	\$1,178	\$61,256	\$306,280	\$4,191,000 <sup>e</sup>
Gene Thomas Auto Shop	811111 <sup>h</sup>	General Automotive Repair	NA	\$826	\$42,952	NA	NA
General Custard's Re-Treat	722513	Limited-Service Restaurants	5 <sup>e</sup>	\$279	\$14,508	\$72,540	\$214,000 <sup>e</sup>
Glamorous Hair & Tans LLC	812112	Beauty Salons	1	\$459	\$23,868	\$23,868	\$16,000 <sup>g</sup>
Gold Star DJ	711510 <sup>h</sup>	Independent Artists, Writers, and Performers	NA	\$722	\$37,544	NA	NA
Good Earth Montessori Day School	611110	Elementary and Secondary Schools	10	\$771	\$40,092	\$400,920	\$297,000 <sup>g</sup>
Gospel Light Free Will Baptist	813110	Religious Organizations	3	\$583	\$30,316	\$90,948	\$100,000

On-Site Business	NAICS Code <sup>a</sup>	NAICS Title	Number of Employees <sup>b</sup>	Average Weekly Wage (2017) <sup>c</sup>	Annual Wage (Mean Annual) per Employee	Total Annual Employee Income <sup>d</sup>	Annual Sales (2017) <sup>b</sup>
Grace Family Outreach	813110	Religious Organizations	1	\$583	\$30,316	\$30,316	\$71,000
Great Clips For Hair	812112	Beauty Salons	9	\$459	\$23,868	\$214,812	\$104,000 <sup>g</sup>
Great Wall	722513	Limited-Service Restaurants	10	\$279	\$14,508	\$145,080	\$241,000
Greater Heights Rcf, LLC	623990	Other Residential Care Facilities	15	\$412	\$21,424	\$321,360	\$449,000
Greene's Florist	453110	Florists	5	\$338	\$17,576	\$87,880	\$212,000
Griffin Custom Racecraft	811121 <sup>h</sup>	Automotive Body, Paint, and Interior Repair and Maintenance	NA	\$891	\$46,332	NA	NA
Gt Aquatics and Pets	812910	Pet Care (except Veterinary) Services	1 <sup>e</sup>	\$350	\$18,200	\$18,200	\$99,000 <sup>e</sup>
Gujarat Glass	444190	Other Building Material Dealers	3	\$909	\$47,268	\$141,804	\$182,000
Gws Contractors Inc.	238220	Plumbing, Heating, and Air-Conditioning Contractors	15	\$1,154	\$60,008	\$900,120	\$2,100,000
Gypsy Soul Laser Cuts	812112	Beauty Salons	2	\$459	\$23,868	\$47,736	\$31,000 <sup>g</sup>
H&R Block	541213	Tax Preparation Services	4 <sup>e</sup>	\$1,281	\$66,612	\$266,448	\$75,000 <sup>eg</sup>
Hagerty Inc	524210	Insurance Agencies and Brokerages	2	\$1,286	\$66,872	\$133,744	\$345,000
Hammack Advisory Group, LLC	523930 <sup>h</sup>	Investment Advice	NA	\$1,662	\$86,424	NA	NA
Handi-Craft Company	339930	Doll, Toy, and Game Manufacturing	150	\$568	\$29,536	\$4,430,400	\$67,314,000 <sup>e</sup>
Hardee's Restaurants LLC	722513	Limited-Service Restaurants	20	\$279	\$14,508	\$290,160	\$676,000 <sup>e</sup>
Hardee's Restaurants LLC	722513	Limited-Service Restaurants	30	\$279	\$14,508	\$435,240	\$996,000 <sup>e</sup>



On-Site Business	NAICS Code <sup>a</sup>	NAICS Title	Number of Employees <sup>b</sup>	Average Weekly Wage (2017) <sup>c</sup>	Annual Wage (Mean Annual) per Employee	Total Annual Employee Income <sup>d</sup>	Annual Sales (2017) <sup>b</sup>
Heartland Building Inspections	561990	All Other Support Services	2	\$936	\$48,672	\$97,344	\$112,000
Helping Hand Ministries	453310	Used Merchandise Stores	1 <sup>e</sup>	\$361	\$18,772	\$18,772	NA
Heritage Hall	722310	Food Service Contractors	1 <sup>e</sup>	\$447	\$23,244	\$23,244	\$36,000 <sup>e</sup>
Hobbs Pizza Inc	722513	Limited-Service Restaurants	50	\$279	\$14,508	\$725,400	\$1,100,000
Holekamp Bros Inc	444130	Hardware Stores	7	\$393	\$20,436	\$143,052	\$1,200,000
Home Pools & Spas	236220	Commercial & Institutional Building Construction	4 <sup>e</sup>	\$763	\$39,676	\$158,704	\$576,000 <sup>e</sup>
Homestead Restaurant	722513	Limited-Service Restaurants	27	\$279	\$14,508	\$391,716	\$890,000
Hometown Hardware and Lumber LLC	484220	Specialized Freight (except Used Goods) Trucking, Local	5	\$784	\$40,768	\$203,840	\$161,000 <sup>g</sup>
Hometown Motors, Inc.	441228	Motorcycle, ATV, and All Other Motor Vehicle Dealers	3	\$730	\$37,960	\$113,880	\$326,000
Hoosier Daddy's	445310	Beer, Wine, and Liquor Stores	6	\$368	\$19,136	\$114,816	\$483,000
Horton Wampler Funeral Home Inc	812210	Funeral Homes and Funeral Services	5	\$649	\$33,748	\$168,740	\$521,000
Hub's Pub & Grill	722511	Full-service Restaurants	3 <sup>e</sup>	\$271	\$14,092	\$42,276	\$107,000 <sup>e</sup>
Huck Chiropractic Life Center	621310	Offices of Chiropractors	2	\$591	\$30,732	\$61,464	\$25,000 <sup>g</sup>
Huddle House, Inc.	722513	Limited-Service Restaurants	14	\$279	\$14,508	\$203,112	\$391,000 <sup>e</sup>
Huddle House, Inc.	722513	Limited-Service Restaurants	14	\$279	\$14,508	\$203,112	\$818,000 <sup>e</sup>

On-Site Business	NAICS Code <sup>a</sup>	NAICS Title	Number of Employees <sup>b</sup>	Average Weekly Wage (2017) <sup>c</sup>	Annual Wage (Mean Annual) per Employee	Total Annual Employee Income <sup>d</sup>	Annual Sales (2017) <sup>b</sup>
Hutchison Land Surveying Inc (Mid-West Land Survey)	541370	Surveying and Mapping (except Geophysical) Services	7	\$969	\$50,388	\$352,716	\$205,000 <sup>g</sup>
Immaculate Conception Catholic Church	813110	Religious Organizations	5	\$583	\$30,316	\$151,580	\$270,000
Imo's Pizza	722511	Full-Service Restaurants	10 <sup>e</sup>	\$271	\$14,092	\$140,920	\$356,000 <sup>e</sup>
Inland Finance	522291	Consumer Lending	2	\$613	\$31,876	\$63,752	\$120,000
Innovative Vaping Solutions	453991	Tobacco Stores	2 <sup>e</sup>	\$317	\$16,484	\$32,968	\$249,000 <sup>e</sup>
Integrity, Inc.	446110	Pharmacies and Drug Stores	13	\$737	\$38,324	\$498,212	\$2,340,000 <sup>f</sup>
Irish Dance	611610	Fine Arts Schools	1	\$135	\$7,020	\$7,020	\$25,000
J 9 Designs	442291	Window Treatment Stores	1	\$705	\$36,660	\$36,660	\$55,000
J&M Auto	811111	General Automotive Repair	2 <sup>e</sup>	\$826	\$42,952	\$85,904	\$240,000 <sup>e</sup>
J.C. Wake Merchandising	561990	All Other Support Services	1 <sup>e</sup>	\$936	\$48,672	\$48,672	\$110,000 <sup>e</sup>
Jack In The Box Inc.	722513	Limited-Service Restaurants	20	\$279	\$14,508	\$290,160	\$711,000 <sup>e</sup>
Jackson Hewitt Tax Service Inc	541213	Tax Preparation Services	1	\$1,281	\$66,612	\$66,612	\$31,000 <sup>g</sup>
James R Joyce LLC	541110	Offices of Lawyers	3	\$1,662	\$86,424	\$259,272	\$93,000 <sup>g</sup>
Janice Neubrand	541211	Offices of Certified Public Accountants	4	\$810	\$42,120	\$168,480	\$228,000
Jason Higgins Plumbing LLC	238220	Plumbing, Heating, and Air-Conditioning Contractors	2	\$1,154	\$60,008	\$120,016	\$172,000
JB Restaurant Investments Inc	722513	Limited-Service Restaurants	10	\$279	\$14,508	\$145,080	\$359,000

On-Site Business	NAICS Code <sup>a</sup>	NAICS Title	Number of Employees <sup>b</sup>	Average Weekly Wage (2017) <sup>c</sup>	Annual Wage (Mean Annual) per Employee	Total Annual Employee Income <sup>d</sup>	Annual Sales (2017) <sup>b</sup>
JC Squared LLC	441120 <sup>h</sup>	Used Car Dealers	NA	\$507	\$26,364	NA	NA
Jim Sowers Insurance	524210	Insurance Agencies and Brokerages	2	\$1,286	\$66,872	\$133,744	\$88,000 <sup>g</sup>
Johnny's Barber Shop	812111	Barber Shops	1 <sup>e</sup>	\$456	\$23,712	\$23,712	\$16,000 <sup>eg</sup>
John's Styling Shop	812111	Barber Shops	1 <sup>e</sup>	\$456	\$23,712	\$23,712	\$16,000 <sup>eg</sup>
Jones & Co Hair Salon	812112	Beauty Salons	6	\$456	\$23,712	\$142,272	\$110,000 <sup>g</sup>
Jose's Flea Market	454390 <sup>h</sup>	Other Direct Selling Establishments	NA	\$683	\$35,516	NA	NA
Just 4 You Barber Shop	812111	Barber Shops	2	\$456	\$23,712	\$47,424	\$29,000 <sup>g</sup>
K & A Games	451120	Hobby, Toy & Game Stores	1 <sup>e</sup>	\$333	\$17,316	\$17,316	\$181,000 <sup>e</sup>
K Imports	423920	Toy & Hobby Goods & Supplies Merchant Wholesalers	3	\$695	\$36,140	\$108,420	\$375,000
Kare 4 Kids	624410	Child Day Care Services	1	\$367	\$19,084	\$19,084	\$24,000
Kasten Masonry Sales, Inc.	238140	Masonry Contractors	4	\$763	\$39,676	\$158,704	\$180,000
Keen Pdr & Performance LLC	811121	Automotive Body, Paint, and Interior Repair and Maintenance	4	\$891	\$46,332	\$185,328	\$263,000
Kevin Ball Auto Body	811121	Automotive Body, Paint, and Interior Repair and Maintenance	13	\$891	\$46,332	\$602,316	\$982,000
Kidz Connection LLC	448130	Children's and Infants' Clothing Stores	11	\$279	\$14,508	\$159,588	\$651,000
Kim Kim	812112	Beauty Salons	1	\$459	\$23,868	\$23,868	\$46,000
Knights of Columbus	813410	Civic and Social Organizations	5	\$310	\$16,120	\$80,600	\$122,000

On-Site Business	NAICS Code <sup>a</sup>	NAICS Title	Number of Employees <sup>b</sup>	Average Weekly Wage (2017) <sup>c</sup>	Annual Wage (Mean Annual) per Employee	Total Annual Employee Income <sup>d</sup>	Annual Sales (2017) <sup>b</sup>
L&L Furniture Enterprises, Ltd.	442110	Furniture Stores	6	\$701	\$36,452	\$218,712	\$1,500,000
La Pachangas	722513	Limited-Service Restaurants	14	\$279	\$14,508	\$203,112	\$293,000
Lamar Advertising Company	541850	Outdoor Advertising	12	\$1,118	\$58,136	\$697,632	\$2,500,000 <sup>i</sup>
Laplante Carpet	442210	Floor Covering Stores	3 <sup>e</sup>	\$944	\$49,088	\$147,264	\$648,000 <sup>e</sup>
Larry Murray Trucking	484230 <sup>h</sup>	Specialized Freight (except Used Goods) Trucking, Long-Distance	NA	\$770	\$40,040	NA	NA
Larry's Automotive Inc	811111	General Automotive Repair	5	\$826	\$42,952	\$214,760	\$396,000
Laundry Basket	812320	Drycleaning and Laundry Services (except Coin-Operated)	2	\$382	\$19,864	\$39,728	\$81,000
Laurence Lum (Quality Healthcare)	621111	Offices of Physicians (except Mental Health Specialists)	3	\$883	\$45,916	\$137,748	\$148,000
Lead Belt Golf Club Association	713990	All Other Amusement and Recreation Industries	8	\$299	\$15,548	\$124,384	\$141,000
Lead Belt Pump & Supply	423830	Industrial Machinery and Equipment Merchant Wholesalers	5	\$1,420	\$73,840	\$369,200	\$473,000
Leadbelt Powersports	441228 <sup>h</sup>	Motorcycle, ATV, and All Other Motor Vehicle Dealers	NA	\$730	\$37,960	NA	NA
Leadco Community Credit Union	522130	Credit Unions	11	\$816	\$42,432	\$466,752	\$705,000
Leadington Community Development Corporation	921110	Executive Offices	6	\$718	\$37,336	\$224,016	NA

On-Site Business	NAICS Code <sup>a</sup>	NAICS Title	Number of Employees <sup>b</sup>	Average Weekly Wage (2017) <sup>c</sup>	Annual Wage (Mean Annual) per Employee	Total Annual Employee Income <sup>d</sup>	Annual Sales (2017) <sup>b</sup>
Leadington Fire Department	922160	Fire Protection	13	\$1,139	\$59,228	\$769,964	NA
Leadington Free Will Church	813110	Religious Organizations	2	\$583	\$30,316	\$60,632	\$119,000
Leadington Pit Stop	447190	Other Gasoline Stations	12 <sup>e</sup>	\$474	\$24,648	\$295,776	\$5,954,000 <sup>e</sup>
Leadwood Fire Protection District	922160	Fire Protection	27	\$1,139	\$59,228	\$1,599,156	NA
Leadwood Grab N Go	447190	Other Gasoline Stations	8 <sup>e</sup>	\$474	\$24,648	\$197,184	\$3,970,000 <sup>e</sup>
Leadwood Municipal Court	921120	Legislative Bodies	1 <sup>e</sup>	\$703	\$36,556	\$36,556	NA
Leadwood Museum	712110 <sup>h</sup>	Museums	NA	\$640	\$33,280	NA	NA
Leadwood Police Dept	922120	Police Protection	6 <sup>e</sup>	\$713	\$37,076	\$222,456	NA
Leadwood United Methodist Church	813110	Religious Organizations	1	\$310	\$16,120	\$16,120	\$59,000
Lee Mechanical Contractors, Inc.	238220	Plumbing, Heating, and Air-Conditioning Contractors	250	\$1,154	\$60,008	\$15,002,000	\$9,400,000 <sup>g</sup>
Leftridge Law Office	541110	Offices of Lawyers	2	\$1,662	\$86,424	\$172,848	\$189,000
Lendnation	522320	Financial Transactions Processing	1 <sup>e</sup>	\$1,375	\$71,500	\$71,500	\$645,000 <sup>e</sup>
Liberty Tax Service	541213	Tax Preparation Services	2	\$1,281	\$66,612	\$133,224	\$111,000 <sup>g</sup>
Lifetouch National Studios	541921	Photography Studios, Portrait	5	\$427	\$22,204	\$111,020	\$699,000
Lincoln Street Gifts & Quilts LLC	812990	All Other Personal Services	1	\$668	\$34,736	\$34,736	\$18,000 <sup>g</sup>
Living Waters Community Church	813110	Religious Organizations	2	\$310	\$16,120	\$32,240	\$66,000
Lix Frozen Custard	722513	Limited-Service Restaurants	6	\$279	\$14,508	\$87,048	\$88,000

On-Site Business	NAICS Code <sup>a</sup>	NAICS Title	Number of Employees <sup>b</sup>	Average Weekly Wage (2017) <sup>c</sup>	Annual Wage (Mean Annual) per Employee	Total Annual Employee Income <sup>d</sup>	Annual Sales (2017) <sup>b</sup>
Louie Lucas	524210	Insurance Agencies and Brokerages	3	\$1,286	\$66,872	\$200,616	\$383,000
Love That Glass	327215	Glass Product Manufacturing Made of Purchased Glass	2	\$900	\$46,800	\$93,600	\$124,000
M & A Products Inc	452319	All Other General Merchandise Stores	1 <sup>e</sup>	\$237	\$12,324	\$12,324	\$307,000 <sup>e</sup>
Mac's Gym	713940	Fitness & Recreational Sports Centers	1 <sup>e</sup>	\$95	\$4,940	\$4,940	\$26,000 <sup>e</sup>
Mad Monk's Fabric Warehouse	451130	Sewing, Needlework, and Piece Goods Stores	1	\$402	\$20,904	\$20,904	\$65,000
Mama's Thrift Store	453310	Used Merchandise Stores	2 <sup>e</sup>	\$361	\$18,772	\$37,544	\$893,000 <sup>e</sup>
Marcos M D Nalagan	621111	Offices of Physicians (except Mental Health Specialists)	3	\$883	\$45,916	\$137,748	\$54,000 <sup>g</sup>
Marler Music Center	451140	Musical Instrument and Supplies Stores	6	\$492	\$25,584	\$153,504	\$449,000
Martin Kids, Inc.	611110	Elementary and Secondary Schools	24	\$771	\$40,092	\$962,208	\$964,000
Marty's Auto Repair	811111	General Automotive Repair	2 <sup>e</sup>	\$826	\$42,952	\$85,904	\$240,000 <sup>e</sup>
Maxson, Rosilie	524210	Insurance Agencies and Brokerages	2	\$1,286	\$66,872	\$133,744	\$254,000
McIntyre Chiropractic LLC	621310	Offices of Chiropractors	1 <sup>e</sup>	\$591	\$30,732	\$30,732	\$183,000 <sup>e</sup>
McNail Towing & Recovery LLC	811198	All Other Automotive Repair and Maintenance	3	\$719	\$37,388	\$112,164	\$462,000
Med-Supply	423450	Medical, Dental/Hospital Equip/Supls Mrchnt Whlsrs	5 <sup>e</sup>	\$1,424	\$74,048	\$370,240	\$5,006,000 <sup>e</sup>
Mercy & Truth Fellowship Chr	813110	Religious Organizations	1 <sup>e</sup>	\$583	\$30,316	\$30,316	NA

On-Site Business	NAICS Code <sup>a</sup>	NAICS Title	Number of Employees <sup>b</sup>	Average Weekly Wage (2017) <sup>c</sup>	Annual Wage (Mean Annual) per Employee	Total Annual Employee Income <sup>d</sup>	Annual Sales (2017) <sup>b</sup>
Mid America Auto Body and Restorations L	811121	Automotive Body, Paint, and Interior Repair and Maintenance	1	\$891	\$46,332	\$46,332	\$27,000 <sup>g</sup>
Mid St Francis Co Head Start	624410	Child Day Care Services	1	\$275	\$14,300	\$14,300	\$30,000
Mid State Laundry and Cleaners LLC	812320	Drycleaning and Laundry Services (except Coin-Operated)	3	\$382	\$19,864	\$59,592	\$62,000 <sup>e</sup>
Midwest Convenient Care	445110	Supermarkets and Other Grocery (except Convenience) Stores	3	\$341	\$17,732	\$53,196	\$163,000
Mikki's Hand-Crafted Confections	722320 <sup>h</sup>	Caterers	NA	\$340	\$17,680	NA	NA
Mineral Area Community Elks Lodge 2583	813410	Civic and Social Organizations	3	\$310	\$16,120	\$48,360	\$97,000
Mineral Area Asphalt	324121 <sup>h</sup>	Asphalt Paving Mixture and Block Manufacturing	NA	\$1,383	\$71,916	NA	NA
Mineral Area Baptist Assn	813110	Religious Organizations	2	\$583	\$30,316	\$60,632	\$127,000
Mineral Area Baptist Church	813110	Religious Organizations	1	\$583	\$30,316	\$30,316	\$50,000
Mineral Area Board of Realtors	531210	Offices of Real Estate Agents and Brokers	1 <sup>e</sup>	\$303	\$15,756	\$15,756	\$50,000 <sup>e</sup>
Mineral Area Computer & It Spe	443142	Electronic Stores	2 <sup>e</sup>	\$790	\$41,080	\$82,160	\$347,000 <sup>e</sup>
Mineral Area Office Supplies, Inc.	453210	Office Supplies and Stationery Stores	19	\$594	\$30,888	\$586,872	\$4,100,000
Mini Miracles	624410	Child Day Care Services	7	\$275	\$14,300	\$100,100	\$94,000 <sup>g</sup>
Missouri Department of Corrections	922140	Correctional Institutions	16	\$658	\$34,216	\$547,456	NA

On-Site Business	NAICS Code <sup>a</sup>	NAICS Title	Number of Employees <sup>b</sup>	Average Weekly Wage (2017) <sup>c</sup>	Annual Wage (Mean Annual) per Employee	Total Annual Employee Income <sup>d</sup>	Annual Sales (2017) <sup>b</sup>
Missouri Department of Natural Resources	924120	Administration of Conservation Programs	25	\$606	\$31,512	\$787,800	\$1,767,000 <sup>e</sup>
Missouri Department of Public Safety	922120	Police Protection	22	\$713	\$37,076	\$815,672	NA
Missouri Department of Transportation	926120	Regulation and Administration of Transportation Programs	13	\$886	\$46,072	\$598,936	\$1,306,000 <sup>e</sup>
Missouri Drywall and Painting	238320	Painting and Wall Covering Contractors	1	\$893	\$46,436	\$46,436	\$54,000
Missouri Farm Bureau Federation and Affiliated Companies	524210	Insurance Agencies and Brokerages	44	\$1,286	\$66,872	\$2,942,368	\$213,000 <sup>eg</sup>
Missouri Stencil Products Inc	322299	All Other Converted Paper Product Manufacturing	3 <sup>e</sup>	\$1,321	\$68,692	\$206,076	\$2,993,000 <sup>e</sup>
Mocap LLC	326199	All Other Plastics Product Manufacturing	100	\$914	\$47,528	\$4,752,800	\$18,285,714 <sup>f</sup>
Moiser, Dale Auto Body & Sales Inc	811121	Automotive Body, Paint, and Interior Repair and Maintenance	5	\$891	\$46,332	\$231,660	\$569,000
Monterey Mushrooms, Inc.	311421	Fruit and Vegetable Canning	50 <sup>e</sup>	\$1,115	\$57,980	\$2,899,000	\$2,254,000 <sup>eg</sup>
Moore Storage	531130	Lessors of Miniwarehouses & Self-Storage Units	2 <sup>e</sup>	\$518	\$26,936	\$53,872	\$141,000 <sup>e</sup>
Morgan & White Quarries	212319	Other Crushed & Broken Stone Mining & Quarrying	4 <sup>e</sup>	\$1,458	\$75,816	\$303,264	\$841,000 <sup>e</sup>
Morgan's Foods of Missouri Inc	722513	Limited-Service Restaurants	25	\$279	\$14,508	\$362,700	\$1,138,000 <sup>e</sup>



On-Site Business	NAICS Code <sup>a</sup>	NAICS Title	Number of Employees <sup>b</sup>	Average Weekly Wage (2017) <sup>c</sup>	Annual Wage (Mean Annual) per Employee	Total Annual Employee Income <sup>d</sup>	Annual Sales (2017) <sup>b</sup>
Moyers Muffler Auto LLC	811111	General Automotive Repair	3	\$826	\$42,952	\$128,856	\$154,000
MRC Midwest Recycling Center	562211	Hazardous Waste Treatment and Disposal	5 <sup>e</sup>	\$1,217	\$63,284	\$316,420	\$5,474,000 <sup>e</sup>
Munchkin Land Inc	624410	Child Day Care Services	11	\$367	\$19,084	\$209,924	\$300,000
Murphy Oil Usa, Inc.	447190	Other Gasoline Stations	4	\$474	\$24,648	\$98,592	\$757,000 <sup>e</sup>
Murphy's Landscaping Design, LLC	541320	Landscape Architectural Services	4	\$866	\$45,032	\$180,128	\$150,000 <sup>g</sup>
My Life Health Clinic	621999	All Other Miscellaneous Ambulatory Health Care Services	2	\$941	\$48,932	\$97,864	\$38,000 <sup>g</sup>
NAPA Auto Parts	441310 <sup>h</sup>	Automotive Parts and Accessories Stores	NA	\$402	\$20,904	NA	NA
Nash Automotive	811111	General Automotive Repair	1	\$826	\$42,952	\$42,952	\$60,000
Nash Realty Inc	531210	Offices of Real Estate Agents and Brokers	30	\$303	\$15,756	\$472,680	\$1,500,000
National Tribal Geographic Information Support Center	541430	Graphic Design Services	5	\$1,165	\$60,580	\$302,900	\$294,000 <sup>g</sup>
New ERA Bank	522110	Commercial Banking	10	\$758	\$39,416	\$394,160	\$1,189,000 <sup>e</sup>
New ERA Bank	522110	Commercial Banking	2	\$758	\$39,416	\$78,832	\$892,000 <sup>e</sup>
New ERA Bank	522190	Other Depository Credit Intermediation	7 <sup>e</sup>	\$1,035	\$53,820	\$376,740	\$1,040,000 <sup>e</sup>
New Image Aesthetics & Laser	611511	Cosmetology & Barber Schools	20 <sup>e</sup>	\$565	\$29,380	\$587,600	\$583,000 <sup>eg</sup>
Nhc Healthcare/Desloge LLC	623110	Nursing Care Facilities (Skilled Nursing Facilities)	107	\$458	\$23,816	\$2,548,312	\$3,800,000

On-Site Business	NAICS Code <sup>a</sup>	NAICS Title	Number of Employees <sup>b</sup>	Average Weekly Wage (2017) <sup>c</sup>	Annual Wage (Mean Annual) per Employee	Total Annual Employee Income <sup>d</sup>	Annual Sales (2017) <sup>b</sup>
No 9 Coffee Company	722513	Limited-Service Restaurants	3	\$279	\$14,508	\$43,524	\$56,000
No Limit Shirts Signs and Awards	339950	Sign Manufacturing	1	\$834	\$43,368	\$43,368	\$55,000
North St Francis County School District R-1	611110	Elementary and Secondary Schools	16	\$737	\$38,324	\$613,184	NA
North St Francis County School District R-1 (Intermediate School)	611110	Elementary and Secondary Schools	40	\$737	\$38,324	\$1,532,960	NA
North St Francis County School District R-1 (North County Middle School)	611110	Elementary and Secondary Schools	55	\$737	\$38,324	\$2,107,820	NA
North St Francis County School District R-1 (North County Parkside Elementary School)	611110	Elementary and Secondary Schools	44	\$737	\$38,324	\$1,686,256	NA
North St Francis County School District R-1 (North County Primary School)	611110	Elementary and Secondary Schools	35	\$737	\$38,324	\$1,341,340	NA
North St Francis County School District R-1 (North County Senior High School)	611110	Elementary and Secondary Schools	40	\$737	\$38,324	\$1,532,960	NA

On-Site Business	NAICS Code <sup>a</sup>	NAICS Title	Number of Employees <sup>b</sup>	Average Weekly Wage (2017) <sup>c</sup>	Annual Wage (Mean Annual) per Employee	Total Annual Employee Income <sup>d</sup>	Annual Sales (2017) <sup>b</sup>
North St Francis County School District R-1 (Unitec Career Center)	611110	Elementary and Secondary Schools	23 <sup>e</sup>	\$737	\$38,324	\$881,452	NA
Not Just Comix	451211	Book Stores	1	\$392	\$20,384	\$20,384	\$48,000
Nye Management LLC	531210	Offices of Real Estate Agents and Brokers	12	\$303	\$15,756	\$189,072	\$576,000 <sup>f</sup>
Odacs	621511	Medical Laboratories	4 <sup>e</sup>	\$1,106	\$57,512	\$230,048	\$499,000 <sup>e</sup>
Oder's Taxidermy	711510	Independent Artists, Writers, and Performers	1	\$722	\$37,544	\$37,544	\$18,000 <sup>g</sup>
Old Mine House, LLC	722513	Limited-Service Restaurants	1 <sup>e</sup>	\$279	\$14,508	\$14,508	\$36,000 <sup>e</sup>
One Stop Muffler & Brake Inc	811118	Other Automotive Mechanical and Electrical Repair and Maintenance	9	\$758	\$39,416	\$354,744	\$545,000
Ooh La La Salon	812112	Beauty Salons	7	\$459	\$23,868	\$167,076	\$122,000 <sup>g</sup>
Open Arms Full Gospel Church	813110 <sup>h</sup>	Religious Organizations	NA	\$583	\$30,316	NA	NA
Open Door Baptist Church	813110	Religious Organizations	1	\$583	\$30,316	\$30,316	\$25,000 <sup>g</sup>
O'Reilly Automotive Stores, Inc.	811111	General Automotive Repair	10	\$826	\$42,952	\$429,520	\$1,458,000 <sup>e</sup>
Orica U.S. Services Inc.	325920	Explosives Manufacturing	16	\$1,202	\$62,504	\$1,000,064	\$4,470,000 <sup>e</sup>
Ozark Early Ford Parts	441310	Automotive Parts and Accessories Stores	2	\$402	\$20,904	\$41,808	\$20,000 <sup>g</sup>
Ozark Ltc Rx, LLC	446110	Pharmacies and Drug Stores	5	\$737	\$38,324	\$191,620	\$693,000
Ozark Steel Fabricators	332312 <sup>h</sup>	Fabricated Structural Metal Manufacturing	NA	\$959	\$49,868	NA	NA

On-Site Business	NAICS Code <sup>a</sup>	NAICS Title	Number of Employees <sup>b</sup>	Average Weekly Wage (2017) <sup>c</sup>	Annual Wage (Mean Annual) per Employee	Total Annual Employee Income <sup>d</sup>	Annual Sales (2017) <sup>b</sup>
Ozark Thunder Indoor Gun Range	713990	All Other Amusement and Recreation Industries	1	\$299	\$15,548	\$15,548	\$50,000
P G S LLC	326199	All Other Plastics Product Manufacturing	1	\$914	\$47,528	\$47,528	\$127,000
Parade of Bargains	442299	All Other Home Furnishings Stores	1 <sup>e</sup>	\$357	\$18,564	\$18,564	\$252,000 <sup>e</sup>
Park Hills Auto Spa	811192	Car Washes	1 <sup>e</sup>	\$367	\$19,084	\$19,084	\$34,000 <sup>e</sup>
Park Hills Chamber of Commerce	813910	Business Associations	1	\$445	\$23,140	\$23,140	\$44,000
Park Hills Church of Nazarene	813110	Religious Organizations	3	\$583	\$30,316	\$90,948	\$184,000
Park Hills Fire Department	922160	Fire Protection	19 <sup>j</sup>	\$1,139	\$59,228	\$1,125,332	NA
Park Hills River Mart	445120	Convenience Stores	10 <sup>e</sup>	\$350	\$18,200	\$182,000	\$1,514,000 <sup>e</sup>
Parkland Apothecary, LLC (Parkland Health Mart)	446110	Pharmacies & Drug Stores	4	\$772	\$40,144	\$160,576	\$729,000
Parkland Bible Missionary Church	813110	Religious Organizations	1 <sup>i</sup>	\$583	\$30,316	\$30,316	\$42,000 <sup>i</sup>
Parkland Flower Girl	453110	Florists	3 <sup>e</sup>	\$338	\$17,576	\$52,728	\$146,000 <sup>e</sup>
Parkland Health Center	713940	Fitness and Recreational Sports Centers	3	\$279	\$14,508	\$43,524	\$500,000 <sup>i</sup>
Parkland Health Center	622110	General Medical and Surgical Hospitals	100	\$1,116	\$58,032	\$5,803,200	\$2,500,000 <sup>gi</sup>
Parkland Pregnancy Resource Center	621999	All Other Miscellaneous Ambulatory Health Care Services	5	\$941	\$48,932	\$244,660	\$214,000 <sup>g</sup>
Parkview Free Will Baptist Church	813110	Religious Organizations	1 <sup>i</sup>	\$583	\$30,316	\$30,316	\$62,435 <sup>i</sup>

On-Site Business	NAICS Code <sup>a</sup>	NAICS Title	Number of Employees <sup>b</sup>	Average Weekly Wage (2017) <sup>c</sup>	Annual Wage (Mean Annual) per Employee	Total Annual Employee Income <sup>d</sup>	Annual Sales (2017) <sup>b</sup>
Party Place	454390	Other Direct Selling Establishments	1 <sup>e</sup>	\$683	\$35,516	\$35,516	\$37,000 <sup>e</sup>
Patsy's Furniture, Inc.	442110	Furniture Stores	9	\$701	\$36,452	\$328,068	\$1,500,000
Pawfection	812910	Pet Care (Except Veterinary) Services	2 <sup>e</sup>	\$350	\$18,200	\$36,400	\$79,000 <sup>e</sup>
Peace of Mind	448150	Clothing Accessories Stores	1 <sup>e</sup>	\$384	\$19,968	\$19,968	NA
Peach Residential Care Facility	623990	Other Residential Care Facilities	8	\$412	\$21,424	\$171,392	\$377,000
Pendleton United Baptist	813110	Religious Organizations	1 <sup>e</sup>	\$583	\$30,316	\$30,316	\$55,000 <sup>i</sup>
Pennzoil 10 Minute Lube Stop (Quick Track Oil)	811198	All Other Automotive Repair and Maintenance	2	\$719	\$37,388	\$74,776	\$56,000 <sup>g</sup>
Perry's Hot Spot Tanning LLC	812199	Other Personal Care Services	1 <sup>e</sup>	\$295	\$15,340	\$15,340	\$76,000 <sup>e</sup>
Peterson Feed & Farm LLC	111998	All Other Miscellaneous Crop Farming	2	\$656	\$34,112	\$68,224	\$201,000
PGS LLC	326199	All Other Plastics Product Manufacturing	7 <sup>e</sup>	\$914	\$47,528	\$332,696	\$1,042,000 <sup>e</sup>
Pharmax Pharmacy (Good Neighbor Pharmacy)	446110	Pharmacies and Drug Stores	4	\$737	\$38,324	\$153,296	\$491,000
Picture Perfect Boxers	115210 <sup>h</sup>	Support Activities for Animal Production	NA	\$603	\$31,356	NA	NA
Piramal Glass - Usa, Inc.	327213	Glass Container Manufacturing	501 <sup>e</sup>	\$1,078	\$56,056	\$28,084,056	\$123,149,000 <sup>e</sup>
Pizza Hut of Desloge Missouri Inc	722513	Limited-Service Restaurants	26	\$279	\$14,508	\$377,208	\$369,000 <sup>g</sup>

On-Site Business	NAICS Code <sup>a</sup>	NAICS Title	Number of Employees <sup>b</sup>	Average Weekly Wage (2017) <sup>c</sup>	Annual Wage (Mean Annual) per Employee	Total Annual Employee Income <sup>d</sup>	Annual Sales (2017) <sup>b</sup>
Plaza Tire Service, Inc.	811118	Other Automotive Mechanical and Electrical Repair and Maintenance	1	\$758	\$39,416	\$39,416	\$609,000 <sup>e</sup>
Plaza Tire Service, Inc.	441310	Automotive Parts and Accessories Stores	4	\$402	\$20,904	\$83,616	\$609,000 <sup>e</sup>
Pleasant View Apartments Inc	531110	Lessors of Residential Buildings and Dwellings	1 <sup>e</sup>	\$510	\$26,520	\$26,520	\$92,000 <sup>e</sup>
Pond Creek Mini-Storage	531130	Lessors of Miniwarehouses & Self-Storage Units	2	\$518	\$26,936	\$53,872	\$141,000
Potential Therapy Services LLC	621420	Outpatient Mental Health and Substance Abuse Centers	8	\$907	\$47,164	\$377,312	\$73,000 <sup>g</sup>
Prairie Farms Dairy Inc	112120	Dairy Cattle & Milk Production	24 <sup>e</sup>	\$569	\$29,588	\$710,112	\$4,574,000 <sup>e</sup>
Prayer Room	813110 <sup>h</sup>	Religious Organizations	NA	\$583	\$30,316	NA	NA
Premier Home Health Care, Inc.	621610	Home Health Care Services	15	\$742	\$38,584	\$578,760	\$2,967,000 <sup>e</sup>
Preston E Williams	321213	Engineered Wood Member (except Truss) Manufacturing	6	\$747	\$38,844	\$233,064	\$349,000
Primary Care of Bonne Terre	621111	Offices of Physicians (Exc Mental Health Specs)	1 <sup>e</sup>	\$1,414	\$73,528	\$73,528	\$381,000 <sup>e</sup>
Prime Communications AT-T Auth	517312	Wireless Telecomms Carriers (Except Satellite)	2 <sup>e</sup>	\$1,136	\$59,072	\$118,144	\$1,190,000 <sup>e</sup>
Procure Automotive Repair LLC	811118	Other Automotive Mechanical and Electrical Repair and Maintenance	2	\$758	\$39,416	\$78,832	\$280,000

On-Site Business	NAICS Code <sup>a</sup>	NAICS Title	Number of Employees <sup>b</sup>	Average Weekly Wage (2017) <sup>c</sup>	Annual Wage (Mean Annual) per Employee	Total Annual Employee Income <sup>d</sup>	Annual Sales (2017) <sup>b</sup>
Proffer Wholesale Produce, Inc.	424480	Fresh Fruit and Vegetable Merchant Wholesalers	200	\$969	\$50,388	\$10,077,600	\$88,000,000
Pulitzer Missouri Newspaper, Inc.	451212	News Dealers and Newsstands	30	\$454	\$23,608	\$708,240	\$1,400,000
Quality Appliances LLC	423620	Household Appliances, Electric Housewares, and Consumer Electronics Merchant Wholesalers	1	\$1,209	\$62,868	\$62,868	\$126,000
R. & B. Tree Services & Landscaping	541320	Landscape Architectural Services	2	\$866	\$45,032	\$90,064	\$125,000
R.P. Lumber	444130	Hardware Stores	2	\$393	\$20,436	\$40,872	\$73,000
Raecole's Coffee Bar	722513	Limited-Service Restaurants	3	\$279	\$14,508	\$43,524	\$71,000
Raider Mechanical Inc	238220	Plumbing, Heating, and Air-Conditioning Contractors	10	\$1,154	\$60,008	\$600,080	\$1,300,000
Rbs Western Package	424990	Other Miscellaneous Nondurable Goods Merchant Wholesalers	3	\$979	\$50,908	\$152,724	\$456,000
Renew Auto	811192	Car Washes	1 <sup>e</sup>	\$367	\$19,084	\$19,084	\$34,000 <sup>e</sup>
Rescare Homecare	621610	Home Health Care Services	10 <sup>e</sup>	\$742	\$38,584	\$385,840	\$495,000 <sup>e</sup>
Rhodes 101 Stop	445120	Convenience Stores	10 <sup>e</sup>	\$350	\$18,200	\$182,000	\$1,514,000 <sup>e</sup>
Richard Ellis	722513	Limited-Service Restaurants	3	\$279	\$14,508	\$43,524	\$144,000
Roberts Upholstery	441120	Used Car Dealers	2	\$507	\$26,364	\$52,728	\$105,000
Robs Guns LLC	451110	Sporting Goods Stores	1 <sup>e</sup>	\$387	\$20,124	\$20,124	\$382,000 <sup>e</sup>
Rocking L Feed & Farm Store	424910	Farm Supplies Merchant Wholesalers	2 <sup>e</sup>	\$1,119	\$58,188	\$116,376	\$2,691,000 <sup>e</sup>

On-Site Business	NAICS Code <sup>a</sup>	NAICS Title	Number of Employees <sup>b</sup>	Average Weekly Wage (2017) <sup>c</sup>	Annual Wage (Mean Annual) per Employee	Total Annual Employee Income <sup>d</sup>	Annual Sales (2017) <sup>b</sup>
Ron Graham Insurance Agency	524210	Insurance Agencies and Brokerages	2	\$1,286	\$66,872	\$133,744	\$150,000
Route 67 Flea Market	454390 <sup>h</sup>	Other Direct Selling Establishments	NA	\$683	\$35,516	NA	NA
S & S Automotive, Inc	811111	General Automotive Repair	3	\$826	\$42,952	\$128,856	\$52,000 <sup>g</sup>
Safe Way Auto & Radtr Repair	811118	Other Automotive Mechanical/Electrical Rpr/Maint	1 <sup>e</sup>	\$758	\$39,416	\$39,416	\$114,000 <sup>e</sup>
Saint Francois County Public Housing Agency	541690	Other Scientific and Technical Consulting Services	19	\$550	\$28,600	\$543,400	\$8,571,889 <sup>i</sup>
Saint Joe Manor Inc Nursing Ho	623110	Nursing Care Facilities (Skilled Nursing Facilities)	19	\$458	\$23,816	\$452,504	\$758,000
Saint Matthew Lutheran Church	813110	Religious Organizations	2	\$583	\$30,316	\$60,632	\$90,000
Save-A-Lot	445110	Supermarkets and Other Grocery (except Convenience) Stores	3	\$341	\$17,732	\$53,196	\$330,000
Sechrest/Wagner, Inc.	238310	Drywall and Insulation Contractors	15	\$577	\$30,004	\$450,060	\$1,200,000
Second Baptist Church of E B T	813110	Religious Organizations	2	\$583	\$30,316	\$60,632	\$63,000
Security Finance Corporation of Spartanburg	522291	Consumer Lending	2	\$613	\$31,876	\$63,752	\$1,225,000 <sup>e</sup>
Serenity Hospicecare	621610	Home Health Care Services	18 <sup>e</sup>	\$742	\$38,584	\$694,512	\$891,000 <sup>e</sup>
Shades of Renee	812112	Beauty Salons	1 <sup>e</sup>	\$459	\$23,868	\$23,868	\$117,000 <sup>e</sup>
Shared Blessings, Inc	624190	Other Individual and Family Services	1	\$298	\$15,496	\$15,496	\$58,000



On-Site Business	NAICS Code <sup>a</sup>	NAICS Title	Number of Employees <sup>b</sup>	Average Weekly Wage (2017) <sup>c</sup>	Annual Wage (Mean Annual) per Employee	Total Annual Employee Income <sup>d</sup>	Annual Sales (2017) <sup>b</sup>
Shawn Meinershagen	722513	Limited-Service Restaurants	8	\$279	\$14,508	\$116,064	\$498,000 <sup>e</sup>
Shawn Meinershagen (Subway in Walmart)	722513	Limited-Service Restaurants	9	\$279	\$14,508	\$130,572	\$285,000 <sup>e</sup>
Sheet Metal Systems, L.L.C.	238160	Roofing Contractors	15	\$551	\$28,652	\$429,780	\$1,900,000
Shelter Insurance	524210	Insurance Agencies and Brokerages	2	\$1,286	\$66,872	\$133,744	\$93,000 <sup>g</sup>
Sheri L Price	621399	Offices of All Other Miscellaneous Health Practitioners	8	\$636	\$33,072	\$264,576	\$65,000 <sup>g</sup>
Sherry's Quick Mart	445110	Supermarkets and Other Grocery (except Convenience) Stores	15	\$341	\$17,732	\$265,980	\$907,000
Show-ME Rent-To-Own, Inc.	532490	Other Commercial and Industrial Machinery and Equipment Rental and Leasing	4	\$648	\$33,696	\$134,784	\$341,000 <sup>e</sup>
Shri Narayan LLC	447190	Other Gasoline Stations	9	\$474	\$24,648	\$221,832	\$1,300,000
Signature Medical Group - Craig R. Ruble	621111 <sup>h</sup>	Offices of Physicians (except Mental Health Specialists)	NA	\$883	\$45,916	NA	NA
Simplicity	812111	Barber SHops	1 <sup>e</sup>	\$456	\$23,712	\$23,712	\$122,000 <sup>e</sup>
Soaring Eagle Distributing Inc	424810	Beer and Ale Merchant Wholesalers	18	\$938	\$48,776	\$877,968	\$4,000,000
Sonic Drive In Flat River	722513	Limited-Service Restaurants	12	\$279	\$14,508	\$174,096	\$336,000
Sonrise Baptist Church	813110	Religious Organizations	2	\$583	\$30,316	\$60,632	\$134,000

On-Site Business	NAICS Code <sup>a</sup>	NAICS Title	Number of Employees <sup>b</sup>	Average Weekly Wage (2017) <sup>c</sup>	Annual Wage (Mean Annual) per Employee	Total Annual Employee Income <sup>d</sup>	Annual Sales (2017) <sup>b</sup>
Southeast Economic Development Fund, Inc.	522310	Mortgage and Nonmortgage Loan Brokers	3	\$1,692	\$87,984	\$263,952	\$185,000 <sup>e</sup>
Southeast Missouri Community Credit Union	522130	Credit Unions	3	\$816	\$42,432	\$127,296	\$314,000
Southeast Missouri Facilities, Inc.	531210	Offices of Real Estate Agents and Brokers	1	\$303	\$15,756	\$15,756	\$465,000
Southeast Missouri Family Violence Council	624190	Other Individual and Family Services	31	\$298	\$15,496	\$480,376	\$348,000 <sup>e</sup>
Special Memories, L.L.C.	448120	Women's Clothing Stores	5	\$253	\$13,156	\$65,780	\$380,000
Specs Optical	333314	Optical Instrument and Lens Manufacturing	2	\$1,227	\$63,804	\$127,608	\$181,000
Sportsplay Equipment, Inc.	423440	Other Commercial Equipment Merchant Wholesalers	6	\$1,084	\$56,368	\$338,208	\$453,000
St Francois County Environmental Corporation	562211	Hazardous Waste Treatment and Disposal	10	\$1,217	\$63,284	\$632,840	\$1,600,000
St Francois Plz Dental	621210	Offices of Dentists	5	\$1,032	\$53,664	\$268,320	\$190,000 <sup>e</sup>
St Joseph Catholic Church	813110	Religious Organizations	5 <sup>e</sup>	\$583	\$30,316	\$151,580	NA
St. Francois County Emergency 911	624230 <sup>h</sup>	Emergency and Other Relief Services	NA	\$784	\$40,768	NA	NA
St. Francois Winery	312130 <sup>h</sup>	Wineries	NA	\$362	\$18,824	NA	NA
Stems	453110	Florists	1	\$338	\$17,576	\$17,576	\$24,000
STL Mustangs	811111 <sup>h</sup>	General Automotive Repair	NA	\$826	\$42,952	NA	NA

On-Site Business	NAICS Code <sup>a</sup>	NAICS Title	Number of Employees <sup>b</sup>	Average Weekly Wage (2017) <sup>c</sup>	Annual Wage (Mean Annual) per Employee	Total Annual Employee Income <sup>d</sup>	Annual Sales (2017) <sup>b</sup>
Stone Park Inn	721191 <sup>h</sup>	Bed-and-Breakfast Inns	NA	\$258	\$13,416	NA	NA
Subway	722513	Limited-Service Restaurants	5	\$279	\$14,508	\$72,540	\$188,000
Sunrise Contractors LLC	238310	Drywall and Insulation Contractors	5	\$577	\$30,004	\$150,020	\$331,000
Super 8 Worldwide, Inc.	721110	Hotels (except Casino Hotels) and Motels	10 <sup>e</sup>	\$312	\$16,224	\$162,240	\$716,000 <sup>e</sup>
Super Suds Auto Wash LLC	811192	Car Washes	2	\$367	\$19,084	\$38,168	\$49,000
Sweeney Auto Sales & Salvage	441120	Used Car Dealers	5	\$507	\$26,364	\$131,820	\$873,000
Swift Automotive	811111	General Automotive Repair	5	\$826	\$42,952	\$214,760	\$319,000
T & M Insurance Agency	524210	Insurance Agencies and Brokerages	2	\$1,286	\$66,872	\$133,744	\$273,000
Tan & Tone	812990	All Other Personal Services	2	\$668	\$34,736	\$69,472	\$68,000 <sup>g</sup>
TEC Insurance LLC	524210	Insurance Agencies and Brokerages	3	\$1,286	\$66,872	\$200,616	\$662,000
Temp Tech Heating	238220	Plumbing Htg & Air-Conditioning Contractors	1 <sup>e</sup>	\$1,154	\$60,008	\$60,008	\$204,000 <sup>e</sup>
Terry's Auto Sales	441120	Used Car Dealers	2	\$507	\$26,364	\$52,728	\$220,000
The Fancy Crow	541410	Interior Design Services	4 <sup>e</sup>	\$890	\$46,280	\$185,120	\$219,000 <sup>e</sup>
The Feminine Touch	812199	Other Personal Care Services	1 <sup>e</sup>	\$295	\$15,340	\$15,340	\$211,000 <sup>e</sup>
The Flower Cottage	453110 <sup>h</sup>	Florists	NA	\$338	\$17,576	NA	NA
The Giving Tree	448120	Women's Clothing Stores	1	\$253	\$13,156	\$13,156	\$41,000
The Glass Group Inc	444190	Other Building Material Dealers	3	\$909	\$47,268	\$141,804	\$187,000

On-Site Business	NAICS Code <sup>a</sup>	NAICS Title	Number of Employees <sup>b</sup>	Average Weekly Wage (2017) <sup>c</sup>	Annual Wage (Mean Annual) per Employee	Total Annual Employee Income <sup>d</sup>	Annual Sales (2017) <sup>b</sup>
The Mortgage Center	522310	Mortgage and Nonmortgage Loan Brokers	3	\$1,692	\$87,984	\$263,952	\$230,000 <sup>g</sup>
The River Worship Center	813110 <sup>h</sup>	Religious Organizations	NA	\$583	\$30,316	NA	NA
The Riverside Grill	722513	Limited-Service Restaurants	3	\$279	\$14,508	\$43,524	\$58,000
The Shepherd's House	813110 <sup>h</sup>	Religious Organizations	Na	\$583	\$30,316	NA	NA
The Space Museum	712110	Museums	12	\$617	\$32,084	\$385,008	\$330,000 <sup>g</sup>
Then & Now Clearance Center LLC	442299	All Other Home Furnishings Stores	4	\$357	\$18,564	\$74,256	\$175,000
Thurman, Shinn & Company CPA	541211	Offices of Certified Public Accountants	3	\$810	\$42,120	\$126,360	\$132,000
Title Cash (Loan Master)	522291	Consumer Lending	2 <sup>e</sup>	\$613	\$31,876	\$63,752	\$817,000 <sup>e</sup>
Title Cash of Missouri Inc	522310	Mortgage and Nonmortgage Loan Brokers	2	\$1,692	\$87,984	\$175,968	\$184,000
Today's Kids Tomorrow's Dreams Educational Center	624410	Child Day Care Services	5	\$275	\$14,300	\$71,500	\$138,000
Torque Diesel and Auto LLC	811111	General Automotive Repair	1	\$826	\$42,952	\$42,952	\$28,000 <sup>g</sup>
Town and Country Grocers of Fredericktown, Missouri, Incorporated	445110	Supermarkets and Other Grocery (except Convenience) Stores	70	\$341	\$17,732	\$1,241,240	\$455,000 <sup>eg</sup>

On-Site Business	NAICS Code <sup>a</sup>	NAICS Title	Number of Employees <sup>b</sup>	Average Weekly Wage (2017) <sup>c</sup>	Annual Wage (Mean Annual) per Employee	Total Annual Employee Income <sup>d</sup>	Annual Sales (2017) <sup>b</sup>
Town and Country Grocers of Fredericktown, Missouri, Incorporated	445110	Supermarkets and Other Grocery (except Convenience) Stores	65	\$341	\$17,732	\$1,152,580	\$7,720,000 <sup>e</sup>
Town and Country Home Sales, Inc.	453930	Manufactured (Mobile) Home Dealers	4	\$739	\$38,428	\$153,712	\$100,000 <sup>g</sup>
Town and Country Real Estate LLC	531210	Offices of Real Estate Agents and Brokers	1	\$303	\$15,756	\$15,756	\$159,000
Trailer Town Inc	441210	Recreational Vehicle Dealers	5	\$1,015	\$52,780	\$263,900	\$245,000 <sup>g</sup>
Trelleborg Pipe Seals Milford, Inc.	339991	Gasket, Packing, and Sealing Device Manufacturing	7	\$983	\$51,116	\$357,812	\$5,273,000 <sup>e</sup>
Trendz Hair Salon	812112	Beauty Salons	3	\$459	\$23,868	\$71,604	\$61,000 <sup>g</sup>
Trinity Lutheran Church Inc	813110	Religious Organizations	5	\$583	\$30,316	\$151,580	\$226,000
True Life Family Church	813110	Religious Organizations	1 <sup>e</sup>	\$583	\$30,316	\$30,316	NA
Turkey Holler Bed & Breakfast LLC	721191	Bed-and-Breakfast Inns	2	\$258	\$13,416	\$26,832	\$79,000
Turner Chevrolet Cadillac Co Inc	441110	New Car Dealers	21	\$898	\$46,696	\$980,616	\$7,100,000
U Haul Company Neighborhood Dealer	532120	Truck, Utility Trailer, and RV (Recreational Vehicle) Rental and Leasing	3	\$841	\$43,732	\$131,196	\$89,000 <sup>g</sup>
U Stor It Storages	531130	Lessors of Miniwarehouses & Self-Storage Units	1 <sup>e</sup>	\$518	\$26,936	\$26,936	\$71,000 <sup>e</sup>
U. S. Tool Grinding, Inc.	811310	Com/Ind Mach/Equip (Exc Auto/Electric) Repair/Maintenance	2	\$1,070	\$55,640	\$111,280	\$98,000 <sup>eg</sup>

On-Site Business	NAICS Code <sup>a</sup>	NAICS Title	Number of Employees <sup>b</sup>	Average Weekly Wage (2017) <sup>c</sup>	Annual Wage (Mean Annual) per Employee	Total Annual Employee Income <sup>d</sup>	Annual Sales (2017) <sup>b</sup>
U.S. Bank National Association	522110	Commercial Banking	10	\$758	\$39,416	\$394,160	\$1,486,000 <sup>e</sup>
U-Haul Neighborhood Dealer	532120	Truck, Utility Trailer and Rv Rental & Leasing	1 <sup>e</sup>	\$841	\$43,732	\$43,732	\$281,000 <sup>e</sup>
U-Haul Neighborhood Dealer	532120	Truck, Utility Trailer & RV Rental & Leasing	1 <sup>e</sup>	\$841	\$43,732	\$43,732	\$281,000 <sup>e</sup>
Ultimate Vapor	453991 <sup>h</sup>	Tobacco Stores	NA	\$317	\$16,484	NA	NA
Ultimate Vapor	453991	Tobacco Stores	1 <sup>e</sup>	\$317	\$16,484	\$16,484	\$373,000 <sup>e</sup>
Unico Bank	522120	Savings Institutions	6	\$1,281	\$66,612	\$399,672	\$929,577 <sup>f</sup>
United Assembly of God	813110	Religious Organizations	1	\$583	\$30,316	\$30,316	\$147,000
United Methodist Church	813110	Religious Organizations	2	\$583	\$30,316	\$60,632	\$80,000
United Pentecostal Church	813110	Religious Organizations	2	\$583	\$30,316	\$60,632	\$146,000
United Pentecostal Church of Desloge	813110	Religious Organizations	1	\$583	\$30,316	\$30,316	\$157,000
United States Postal Service	491110	Postal Service	18	\$925	\$48,100	\$865,800	\$1,981 <sup>fg</sup>
United States Postal Service	491110	Postal Service	1	\$925	\$48,100	\$48,100	\$110 <sup>fg</sup>
United States Postal Service	491110	Postal Service	50	\$925	\$48,100	\$2,405,000	\$5,502 <sup>fg</sup>
Universal Fitness	713940	Fitness and Recreational Sports Centers	3	\$95	\$4,940	\$14,820	\$97,000
Urban Farmgirl Boutique	448120	Women's Clothing Stores	2	\$253	\$13,156	\$26,312	\$57,000
US Social Security Admin	923130	Other Human Resource Programs Administration	17 <sup>e</sup>	\$1,417	\$73,684	\$1,252,628	NA

On-Site Business	NAICS Code <sup>a</sup>	NAICS Title	Number of Employees <sup>b</sup>	Average Weekly Wage (2017) <sup>c</sup>	Annual Wage (Mean Annual) per Employee	Total Annual Employee Income <sup>d</sup>	Annual Sales (2017) <sup>b</sup>
Veterans of Foreign Wars	813410	Civil & Social Organizations	4 <sup>e</sup>	\$310	\$16,120	\$64,480	NA
Vicky Crocker Realty	531210	Offices of Real Estate Agents and Brokers	2	\$303	\$15,756	\$31,512	\$176,000
Victory Worship Center	813110	Religious Organizations	2 <sup>e</sup>	\$583	\$30,316	\$60,632	NA
Vmpc Development LLC	522292 <sup>h</sup>	Real Estate Credit	NA	\$1,404	\$73,008	NA	NA
W. F. Weber, Inc.	524210	Insurance Agencies and Brokerages	3	\$1,286	\$66,872	\$200,616	\$750,000
Wag N Tail Retreat	812910	Pet Care (except Veterinary) Services	6	\$350	\$18,200	\$109,200	\$190,000
Walgreens	446110	Pharmacies and Drug Stores	30	\$737	\$38,324	\$1,149,720	\$4,788,000 <sup>e</sup>
Walgreens	446110	Pharmacies & Drug Stores	7 <sup>e</sup>	\$737	\$38,324	\$268,268	\$2,793,000 <sup>e</sup>
Walmart Inc.	452112	Discount Department Stores	380	\$342	\$17,784	\$6,757,920	\$47,964,000 <sup>e</sup>
Waterhole Bar	722410	Drinking Places Alcoholic Beverages	1 <sup>e</sup>	\$237	\$12,324	\$12,324	\$41,000 <sup>e</sup>
Waterwork Specialties, Inc.	238220	Plumbing, Heating, and Air-Conditioning Contractors	5	\$1,154	\$60,008	\$300,040	\$1,111,111 <sup>f</sup>
West County Community Fellowship Church	813110 <sup>h</sup>	Religious Organizations	NA	\$583	\$30,316	NA	NA
West County Happy Times Daycare	624410	Child Day Care Services	5	\$275	\$14,300	\$71,500	\$98,000
West County School District R4 (West County Elementary School)	611110	Elementary and Secondary Schools	28	\$737	\$38,324	\$1,073,072	NA

On-Site Business	NAICS Code <sup>a</sup>	NAICS Title	Number of Employees <sup>b</sup>	Average Weekly Wage (2017) <sup>c</sup>	Annual Wage (Mean Annual) per Employee	Total Annual Employee Income <sup>d</sup>	Annual Sales (2017) <sup>b</sup>
West County School District R4 (West County High School)	611110	Elementary and Secondary Schools	30	\$737	\$38,324	\$1,149,720	NA
West County School District R4 (West County Middle School)	611110	Elementary and Secondary Schools	25	\$737	\$38,324	\$958,100	NA
West County School District R4 (West County R4, West St Francois County School)	611110	Elementary and Secondary Schools	66	\$737	\$38,324	\$2,529,384	NA
West End Diving & Salvage Co Inc	713990	All Other Amusement and Recreation Industries	9	\$299	\$15,548	\$139,932	\$650,000 <sup>f</sup>
White House Goods	442110	Furniture Stores	1	\$701	\$36,452	\$36,452	\$33,000 <sup>g</sup>
Wiley, Michael Family Dentistry	621210	Offices of Dentists	8	\$1,032	\$53,664	\$429,312	\$410,000 <sup>g</sup>
William Beckett Plastics Inc	424610	Plastics Materials and Basic Forms and Shapes Merchant Wholesalers	4	\$1,103	\$57,356	\$229,424	\$772,000
William Bess Insurance Agency Inc	524210	Insurance Agencies and Brokerages	3	\$1,286	\$66,872	\$200,616	\$364,000
Williams and Sechrest PC	541110	Offices of Lawyers	2	\$1,662	\$86,424	\$172,848	\$179,000
Williams Patent Crusher & Pulverizer Co	333131	Mining Machinery and Equipment Manufacturing	35	\$1,246	\$64,792	\$2,267,720	\$9,796,000 <sup>e</sup>
Williams Transmission Service	811113	Automotive Transmission Repair	2	\$734	\$38,168	\$76,336	\$89,000
Wind Environmental Services, LLC	561990	All Other Support Services	1	\$936	\$48,672	\$48,672	\$118,000



On-Site Business	NAICS Code <sup>a</sup>	NAICS Title	Number of Employees <sup>b</sup>	Average Weekly Wage (2017) <sup>c</sup>	Annual Wage (Mean Annual) per Employee	Total Annual Employee Income <sup>d</sup>	Annual Sales (2017) <sup>b</sup>
Wine Diva Boutique	448120	Women's Clothing Stores	1 <sup>e</sup>	\$253	\$13,156	\$13,156	\$171,000 <sup>e</sup>
Winnies Beauty Salon	812112	Beauty Salons	3	\$459	\$23,868	\$71,604	\$63,000 <sup>g</sup>
Wood Land & Cattle	424520	Livestock Merchant Wholesalers	5	\$379	\$19,708	\$98,540	\$474,000
Woodland Parts Supply	335312	Motor & Generator Manufacturing	2 <sup>e</sup>	\$1,236	\$64,272	\$128,544	\$493,000 <sup>e</sup>
Woodlawn Tire & Auto Center	811111	General Automotive Repair	2 <sup>e</sup>	\$826	\$42,952	\$85,904	\$240,000 <sup>e</sup>
Xtremes Salon	812112	Beauty Salons	3	\$459	\$23,868	\$71,604	\$99,000
<b>Total</b>			<b>5,871</b>			<b>\$220,039,196</b>	<b>\$672,176,336</b>

<sup>a</sup> NAICS code provided in the D&B database, unless otherwise noted.

<sup>b</sup> Data are from the D&B database.

<sup>c</sup> Average weekly wage per employee based on BLS 2017 Average Weekly Wage data.

<sup>d</sup> Total annual employee income figures derived by multiplying "Number of Employees" by "Annual Wage (Mean Annual) per Employee."

<sup>e</sup> Data are from the ReferenceUSA database.

<sup>f</sup> Annual sales value calculated using the "Sales Per Employee" method. In cases where information sources do not provide annual sales data, an estimated annual sales value was calculated using the "Sales Per Employee Method." This method involves dividing the company-wide sales value by the number of employees that work at all branches of the business. That value equals an estimated business sales value per employee for the entire company. That value is then multiplied by the number of employees at the on-site business location to calculate an estimated annual sales value for the site-specific business location.

<sup>g</sup> While sales values typically exceed estimated totals of annual employee income, annual reported sales can sometimes be lower than estimated annual income. This atypical condition of estimated income exceeding sales can be a result of business conditions, estimated business wages not accurately reflecting actual wages for the site-specific business, annual sales being under-reported, a business loss for the year or a combination of those factors.

<sup>h</sup> Assumed NAICS code based on business type.

<sup>i</sup> Data are from the Manta database.

<sup>j</sup> Employee number provided by the Park Hills Fire Department's website: <http://www.parkhillsmo.net/safety/fire-department>.

### Property Values and Local Tax Revenue Generated from Property Taxes

EPA obtained data on the most recently assessed values for property parcels at the Big River Mine Tailings/St. Joe Minerals Corp. Superfund site in October 2018 through property records accessible through St. Francois County's GIS department. EPA also obtained 2017 property tax information for the site parcels.

**Table 2. Property Value and Tax Summary for Taxes Payable in 2017**

<b>Parcel ID No.</b>	<b>Total Market Value of Land and Improvements (2018)</b>	<b>Total Property Tax (2017)</b>
08-50-21-00-000-0007.00	\$16,360.00	\$159.55
08-50-21-00-000-0008.00	\$35,840.00	\$349.36
08-50-21-00-000-0009.00	\$45,130.00	\$440.16
08-60-13-00-000-0072.02	\$2,220.00	\$22.17
08-50-21-00-000-0010.00	\$2,680.00	\$26.16
08-50-16-00-000-0028.00	\$73,070.00	\$809.37
08-60-13-00-000-0072.01	\$194,600.00	\$1,951.91
08-50-16-00-000-0025.01	\$52,020.00	\$576.12
08-50-21-00-000-0014.00	\$130.00	\$1.03
08-60-13-00-000-0070.00	\$57,310.00	\$574.96
08-50-16-00-000-0019.00	\$250.00	\$1.75
08-50-16-00-000-0018.03	\$180.00	\$1.17
08-60-13-00-000-0062.00	\$2,000.00	\$20.06
08-50-16-00-000-0025.00	\$15,360.00	\$167.94
08-50-16-00-000-0026.00	\$31,200.00	\$345.79
08-40-17-00-000-0039.02	\$112,750.00	\$1,097.84
08-60-13-00-000-0054.00	\$5,000.00	\$50.16
08-40-17-00-000-0039.00	\$90,050.00	\$872.63
08-60-13-00-000-0027.00	\$27,820.00	\$279.30
08-50-16-00-000-0024.00	\$75,110.00	\$830.95
08-60-13-00-000-0056.01	\$44,380.00	\$445.08
08-40-17-00-000-0039.01	\$87,200.00	\$848.52
08-50-16-00-000-0022.02	\$38,340.00	\$421.01
08-40-17-00-000-0040.00	\$710.00	\$4.62
08-40-17-00-000-0043.00	\$79,850.00	\$753.10
08-40-17-00-000-0041.00	\$92,520.00	\$899.31
08-40-17-00-000-0042.00	\$60,440.00	\$587.91
08-60-13-00-000-0054.01	\$37,810.00	\$379.08

Parcel ID No.	Total Market Value of Land and Improvements (2018)	Total Property Tax (2017)
08-40-17-00-000-0043.01	\$76,240.00	\$730.01
08-60-13-00-000-0024.00	\$89,860.00	\$895.97
08-50-16-00-000-0022.01	\$22,050.00	\$241.41
08-50-16-00-000-0021.00	\$2,370.00	\$16.33
08-60-13-00-000-0055.00	\$12,000.00	\$120.38
08-60-13-00-000-0024.02	\$72,270.00	\$724.90
08-60-13-00-000-0034.00	\$59,540.00	\$597.66
08-50-16-00-000-0015.00	\$18,670.00	\$198.26
08-50-16-00-000-0014.00	\$85,290.00	\$944.65
08-50-16-00-000-0014.01	\$27,580.00	\$306.14
08-60-13-00-000-0024.01	\$70,580.00	\$702.73
08-50-16-00-000-0014.02	\$170,150.00	\$1,885.23
08-50-16-00-000-0013.00	\$39,180.00	\$434.42
08-60-13-00-000-0042.00	\$52,200.00	\$585.43
08-50-16-00-000-0016.00	\$16,520.00	\$169.10
08-60-13-00-000-0043.00	\$33,050.00	\$370.61
08-60-13-00-000-0044.00	\$23,680.00	\$265.57
08-40-17-00-000-0037.00	\$26,820.00	\$295.64
08-60-13-00-000-0050.00	\$108,760.00	\$0.00
08-60-13-00-000-0045.00	\$54,840.00	\$614.94
08-60-13-00-000-0033.01	\$3,000.00	\$30.09
08-50-16-00-000-0018.02	\$7,500.00	\$81.05
08-60-13-00-000-0034.01	\$37,140.00	\$372.75
08-50-16-00-000-0006.01	\$70.00	\$0.58
08-60-13-00-000-0046.00	\$63,750.00	\$714.67
08-60-13-00-000-0041.02	\$37,120.00	\$416.65
08-60-13-00-000-0034.02	\$24,700.00	\$276.78
08-60-13-00-000-0035.00	\$48,750.00	\$546.48

Parcel ID No.	Total Market Value of Land and Improvements (2018)	Total Property Tax (2017)
08-40-17-00-000-0038.09	\$146,600.00	\$1,621.66
08-60-13-00-000-0040.00	\$40,740.00	\$456.78
08-60-13-00-000-0036.00	\$35,430.00	\$397.17
08-60-13-00-000-0047.00	\$2,130.00	\$0.00
08-40-17-00-000-0038.08	\$175,670.00	\$1,943.54
08-60-13-00-000-0038.01	\$44,610.00	\$500.45
08-40-17-00-000-0038.06	\$52,540.00	\$579.62
08-50-16-00-000-0010.00	\$15,480.00	\$171.44
08-60-13-00-000-0033.00	\$61,980.00	\$695.20
08-50-16-00-000-0009.00	\$86,580.00	\$952.23
08-60-13-01-038-0005.00	\$62,970.00	\$706.41
08-60-13-00-000-0039.00	\$26,870.00	\$301.57
08-60-13-01-038-0004.00	\$33,880.00	\$380.06
08-40-17-00-000-0038.10	\$134,740.00	\$1,492.79
08-60-13-01-038-0006.00	\$39,840.00	\$446.74
08-60-13-01-038-0003.00	\$49,410.00	\$554.15
08-60-13-00-000-0038.00	\$2,000.00	\$22.43
08-40-17-00-000-0038.07	\$181,960.00	\$2,010.60
08-60-13-00-000-0013.00	\$64,260.00	\$632.51
08-60-13-01-038-0007.00	\$41,000.00	\$459.73
08-60-13-01-038-0002.00	\$43,220.00	\$484.51
08-60-13-01-029-0003.00	\$81,460.00	\$913.55
08-40-17-00-000-0038.03	\$138,840.00	\$1,535.94
08-60-13-01-037-0003.00	\$60,100.00	\$673.95
08-60-13-01-034-0004.00	\$3,540.00	\$0.00
08-60-13-01-029-0002.02	\$77,990.00	\$874.60
08-60-13-01-038-0008.00	\$55,400.00	\$620.84
08-40-17-00-000-0038.02	\$196,630.00	\$2,175.04

Parcel ID No.	Total Market Value of Land and Improvements (2018)	Total Property Tax (2017)
08-40-17-00-000-0038.11	\$83,420.00	\$912.00
08-40-17-00-000-0038.01	\$132,150.00	\$1,285.60
08-40-17-00-000-0038.04	\$39,090.00	\$430.34
08-60-13-01-038-0001.00	\$160,560.00	\$1,800.55
08-60-13-01-034-0003.00	\$54,170.00	\$607.26
08-60-13-01-035-0005.00	\$39,330.00	\$440.84
08-60-13-01-037-0004.00	\$51,630.00	\$578.94
08-60-13-01-029-0003.01	\$2,000.00	\$20.06
08-50-16-00-000-0006.00	\$26,960.00	\$294.48
08-60-13-01-035-0006.00	\$37,160.00	\$416.65
08-60-13-01-037-0005.00	\$33,010.00	\$370.02
08-60-13-01-035-0004.00	\$39,180.00	\$439.66
08-60-13-01-034-0002.00	\$2,330.00	\$0.00
08-60-13-00-000-0018.00	\$64,270.00	\$644.65
08-60-13-01-029-0005.00	\$137,800.00	\$1,382.75
08-60-13-01-035-0007.00	\$43,560.00	\$488.64
08-60-13-01-037-0001.00	\$6,320.00	\$70.82
08-60-13-01-034-0001.00	\$48,350.00	\$542.35
08-60-13-01-035-0003.00	\$58,500.00	\$656.25
08-60-13-01-036-0004.00	\$7,360.00	\$82.62
08-50-16-00-000-0004.00	\$11,380.00	\$122.46
08-60-13-01-035-0008.00	\$54,790.00	\$614.35
08-50-16-00-000-0001.06	\$97,740.00	\$1,081.69
08-50-16-00-000-0003.00	\$45,940.00	\$507.90
08-60-13-01-033-0003.00	\$3,920.00	\$0.00
08-60-13-01-029-0006.00	\$3,000.00	\$30.09
08-60-13-01-036-0005.00	\$16,290.00	\$182.95
08-60-13-00-000-0016.00	\$2,000.00	\$20.06

Parcel ID No.	Total Market Value of Land and Improvements (2018)	Total Property Tax (2017)
08-60-13-01-029-0007.00	\$50.00	\$0.59
08-60-13-01-035-0009.00	\$33,540.00	\$375.93
08-60-13-01-036-0003.00	\$4,820.00	\$54.29
08-60-13-01-035-0002.00	\$53,690.00	\$601.95
08-60-13-01-036-0006.00	\$43,240.00	\$485.10
08-50-16-00-000-0008.00	\$1,570.00	\$11.08
08-60-13-01-035-0001.00	\$58,510.00	\$656.25
08-50-16-00-000-0007.00	\$53,360.00	\$569.71
08-60-13-01-031-0006.00	\$62,010.00	\$695.20
08-50-16-00-000-0005.00	\$8,460.00	\$86.30
08-60-13-01-036-0007.00	\$58,400.00	\$655.07
08-60-13-01-033-0002.00	\$3,270.00	\$0.00
08-60-13-01-032-0003.00	\$77,810.00	\$872.83
08-60-13-01-031-0007.00	\$57,960.00	\$649.76
08-60-13-01-036-0008.00	\$40,080.00	\$449.69
08-60-13-01-031-0005.00	\$46,290.00	\$519.33
08-60-13-01-033-0001.00	\$2,030.00	\$0.00
08-60-13-01-032-0002.00	\$3,400.00	\$0.00
08-40-17-00-000-0027.00	\$111,660.00	\$1,233.30
08-60-13-01-031-0008.00	\$47,230.00	\$529.36
08-60-13-01-031-0004.00	\$41,310.00	\$463.27
08-40-17-00-000-0028.00	\$105,250.00	\$1,137.08
08-40-17-00-000-0029.00	\$830.00	\$5.83
08-60-13-01-032-0001.00	\$47,920.00	\$537.04
08-40-17-00-000-0030.00	\$118,080.00	\$1,308.52
08-40-17-00-000-0031.00	\$6,000.00	\$66.48
08-60-13-01-030-0003.00	\$48,620.00	\$545.30
08-40-17-00-000-0031.01	\$66,630.00	\$738.81

Parcel ID No.	Total Market Value of Land and Improvements (2018)	Total Property Tax (2017)
08-40-17-00-000-0032.00	\$41,790.00	\$463.58
08-60-13-01-031-0009.00	\$3,240.00	\$0.00
08-40-17-00-000-0033.01	\$150,990.00	\$1,672.97
08-60-13-01-031-0003.00	\$46,540.00	\$521.69
08-40-17-00-000-0033.00	\$139,040.00	\$1,538.85
08-40-17-00-000-0034.00	\$129,800.00	\$1,435.06
08-60-13-00-000-0006.00	\$169,280.00	\$1,694.26
08-60-13-01-031-0010.00	\$25,830.00	\$289.76
08-60-13-01-025-0001.00	\$3,530.00	\$39.54
08-60-13-01-030-0004.00	\$51,220.00	\$574.22
08-40-17-00-000-0035.00	\$98,500.00	\$1,077.02
08-60-13-01-031-0002.00	\$76,940.00	\$862.80
08-50-15-00-000-0005.00	\$3,000.00	\$0.00
08-60-13-01-026-0001.00	\$1,190.00	\$0.00
08-60-13-01-030-0005.00	\$37,740.00	\$423.14
08-60-13-01-027-0002.00	\$74,010.00	\$829.75
08-60-13-01-031-0001.00	\$63,770.00	\$714.67
08-60-13-01-028-0003.00	\$2,250.00	\$0.00
08-60-13-01-030-0006.00	\$27,580.00	\$309.24
08-60-13-01-027-0001.00	\$29,130.00	\$326.94
08-50-16-00-000-0001.03	\$161,660.00	\$1,790.76
08-50-15-00-000-0001.35	\$40,940.00	\$447.84
08-60-13-01-030-0007.00	\$75,120.00	\$842.73
08-60-13-01-028-0004.00	\$18,330.00	\$205.37
08-60-13-01-023-0001.00	\$730.00	\$8.26
08-60-13-00-000-0006.01	\$98,000.00	\$983.08
08-60-13-01-030-0002.00	\$39,210.00	\$439.66
08-60-13-01-028-0005.00	\$27,700.00	\$311.01

Parcel ID No.	Total Market Value of Land and Improvements (2018)	Total Property Tax (2017)
08-60-13-01-021-0006.00	\$37,180.00	\$416.65
08-60-13-01-030-0001.00	\$34,270.00	\$384.19
08-60-13-01-028-0002.00	\$47,300.00	\$530.54
08-60-13-00-000-0011.05	\$8,630.00	\$86.59
08-60-13-01-029-0011.00	\$28,120.00	\$315.14
08-60-13-01-028-0001.00	\$43,610.00	\$489.23
08-60-13-01-021-0005.00	\$25,250.00	\$283.27
08-60-13-01-021-0004.00	\$1,880.00	\$0.00
08-40-17-00-000-0021.00	\$87,720.00	\$909.67
08-60-13-00-000-0010.00	\$58,150.00	\$583.41
08-60-13-01-022-0003.00	\$119,700.00	\$0.00
08-60-13-01-020-0005.00	\$35,600.00	\$399.53
08-60-13-01-029-0012.00	\$38,810.00	\$435.53
08-60-13-01-020-0004.00	\$39,260.00	\$440.25
08-60-13-01-021-0003.00	\$52,900.00	\$593.69
08-60-13-01-022-0002.00	\$1,650.00	\$0.00
08-60-13-01-020-0006.00	\$36,340.00	\$407.79
08-50-15-00-000-0001.06	\$82,620.00	\$910.83
08-40-17-00-000-0020.01	\$141,220.00	\$1,564.51
08-60-13-01-020-0003.00	\$38,460.00	\$431.40
08-60-13-01-029-0010.00	\$109,400.00	\$1,226.92
08-60-13-01-029-0002.01	\$20,880.00	\$209.60
08-60-13-01-029-0002.00	\$59,820.00	\$596.61
08-40-17-00-000-0026.00	\$65,560.00	\$724.24
08-60-13-01-020-0007.00	\$42,570.00	\$477.43
08-60-13-01-019-0003.00	\$24,410.00	\$273.83
08-60-13-01-022-0001.00	\$44,290.00	\$496.91
08-60-13-01-020-0002.00	\$3,150.00	\$35.41



Parcel ID No.	Total Market Value of Land and Improvements (2018)	Total Property Tax (2017)
08-60-13-01-021-0002.00	\$46,080.00	\$516.97
08-60-13-01-020-0008.00	\$2,250.00	\$0.00
08-60-13-00-000-0002.01	\$2,050.00	\$13.20
08-60-13-01-020-0001.02	\$22,970.00	\$257.90
08-60-13-01-021-0001.00	\$41,190.00	\$462.09
08-60-13-00-000-0005.00	\$7,100.00	\$68.64
08-60-13-01-029-0016.00	\$10,650.00	\$119.80
08-60-13-01-029-0013.00	\$35,690.00	\$400.12
08-60-13-01-029-0014.01	\$4,640.00	\$0.00
08-60-13-01-029-0014.00	\$11,760.00	\$131.60
08-60-13-00-000-0004.00	\$9,750.00	\$97.67
08-60-13-00-000-0003.01	\$12,350.00	\$124.07
08-60-13-01-020-0009.00	\$39,250.00	\$440.25
08-60-13-01-019-0004.00	\$34,420.00	\$385.96
08-60-13-00-000-0003.00	\$9,000.00	\$90.28
08-60-13-01-020-0001.01	\$5,780.00	\$64.92
08-60-13-01-010-0005.00	\$29,280.00	\$328.12
08-60-13-01-020-0010.00	\$29,220.00	\$327.53
08-60-13-01-019-0005.00	\$29,260.00	\$328.12
08-40-17-00-000-0024.00	\$7,500.00	\$83.39
08-50-15-00-000-0001.36	\$114,020.00	\$1,219.30
08-40-17-00-000-0023.00	\$55,030.00	\$607.03
08-60-13-01-010-0004.00	\$40,220.00	\$450.87
08-50-15-00-000-0001.37	\$90,730.00	\$1,000.05
08-60-13-01-019-0006.00	\$3,150.00	\$35.41
08-40-17-00-000-0022.00	\$18,520.00	\$199.43
08-60-13-01-020-0001.00	\$39,710.00	\$445.56
08-60-13-01-018-0003.00	\$13,070.00	\$146.36

Parcel ID No.	Total Market Value of Land and Improvements (2018)	Total Property Tax (2017)
08-60-13-01-017-0010.00	\$22,350.00	\$250.81
08-60-13-01-017-0009.00	\$39,250.00	\$440.25
08-60-13-01-017-0008.00	\$25,870.00	\$290.35
08-60-13-01-017-0007.00	\$17,980.00	\$201.24
08-60-13-01-017-0007.01	\$18,450.00	\$0.00
08-60-13-01-011-0006.00	\$34,310.00	\$384.78
08-60-13-01-012-0004.00	\$25,870.00	\$290.35
08-60-13-01-019-0007.00	\$23,540.00	\$263.80
08-60-13-01-019-0002.00	\$29,660.00	\$332.84
08-60-13-01-011-0004.00	\$35,140.00	\$394.22
08-60-13-01-012-0005.00	\$29,710.00	\$333.43
08-60-13-01-019-0008.00	\$9,990.00	\$112.13
08-60-13-01-018-0002.00	\$6,050.00	\$67.87
08-60-13-01-011-0003.00	\$34,240.00	\$384.19
08-60-13-01-017-0011.00	\$33,650.00	\$377.70
08-60-13-01-019-0001.00	\$9,160.00	\$102.69
08-60-13-01-011-0002.00	\$26,260.00	\$294.48
08-60-13-01-013-0007.00	\$42,060.00	\$471.53
08-60-13-01-012-0006.00	\$26,940.00	\$302.16
08-60-13-01-010-0001.00	\$62,390.00	\$699.33
08-50-16-00-000-0001.07	\$870.00	\$5.83
08-60-13-01-013-0007.01	\$53,510.00	\$600.18
08-60-13-01-012-0008.00	\$2,250.00	\$0.00
08-60-13-01-012-0003.00	\$9,000.00	\$0.00
08-60-13-01-011-0001.00	\$37,830.00	\$424.32
08-60-13-01-013-0005.00	\$19,950.00	\$223.67
08-60-13-01-012-0009.00	\$6,400.00	\$72.00
08-60-13-01-017-0001.00	\$25,810.00	\$289.17

Parcel ID No.	Total Market Value of Land and Improvements (2018)	Total Property Tax (2017)
08-60-13-01-017-0002.01	\$4,070.00	\$46.03
08-60-13-01-017-0004.01	\$46,370.00	\$519.92
08-60-13-01-017-0005.00	\$66,420.00	\$744.77
08-60-13-01-013-0004.00	\$31,980.00	\$358.22
08-60-13-01-013-0008.00	\$53,440.00	\$599.00
08-60-13-01-018-0001.00	\$40,110.00	\$449.69
08-40-17-00-000-0003.00	\$10,220.00	\$111.96
08-60-13-01-012-0010.00	\$34,480.00	\$386.55
08-60-13-01-009-0005.00	\$134,460.00	\$2,538.83
08-60-13-01-013-0002.02	\$22,790.00	\$255.53
08-60-13-01-012-0003.01	\$50,840.00	\$570.08
08-60-13-01-012-0002.00	\$320.00	\$3.54
08-60-13-01-009-0004.00	\$40,420.00	\$453.24
08-60-13-01-012-0001.00	\$2,170.00	\$0.00
08-60-13-01-013-0001.00	\$7,710.00	\$86.75
08-60-13-01-013-0008.01	\$134,710.00	\$1,510.19
08-60-13-01-014-0004.00	\$19,280.00	\$216.59
08-60-13-01-016-0001.00	\$35,870.00	\$402.48
08-60-13-01-013-0002.00	\$5,810.00	\$64.92
08-60-13-01-015-0008.00	\$4,930.00	\$55.47
08-60-13-01-015-0007.00	\$45,250.00	\$507.53
08-60-13-01-015-0006.00	\$27,070.00	\$303.34
08-60-13-01-015-0005.00	\$25,420.00	\$285.04
08-60-13-01-015-0004.00	\$47,740.00	\$535.86
08-60-13-01-014-0007.00	\$32,680.00	\$366.48
08-60-13-01-009-0003.00	\$32,540.00	\$364.71
08-60-13-01-009-0006.00	\$9,870.00	\$186.49
08-60-13-01-013-0001.01	\$6,070.00	\$67.87

Parcel ID No.	Total Market Value of Land and Improvements (2018)	Total Property Tax (2017)
08-60-13-01-009-0002.00	\$23,670.00	\$446.74
08-60-13-01-007-0008.00	\$18,250.00	\$204.78
08-60-13-01-013-0002.01	\$4,490.00	\$50.16
08-60-13-01-007-0017.02	\$5,750.00	\$64.33
08-60-13-01-014-0003.01	\$15,670.00	\$175.86
08-60-13-01-007-0007.00	\$33,290.00	\$372.97
08-60-13-01-014-0008.00	\$65,210.00	\$731.20
08-60-13-01-016-0001.01	\$17,110.00	\$171.59
08-60-13-01-007-0006.00	\$5,660.00	\$63.74
08-60-13-01-007-0004.00	\$21,500.00	\$241.37
08-60-13-01-007-0002.00	\$28,150.00	\$315.73
08-60-13-01-009-0001.00	\$9,640.00	\$182.36
08-60-13-01-014-0002.00	\$3,560.00	\$40.13
08-60-14-00-000-0002.17	\$72,760.00	\$704.36
08-60-13-01-008-0005.00	\$1,530.00	\$0.00
08-60-13-01-008-0004.00	\$16,380.00	\$183.54
08-60-13-01-008-0003.00	\$19,640.00	\$220.72
08-60-13-01-014-0001.00	\$2,470.00	\$27.74
08-60-13-01-008-0002.00	\$9,360.00	\$105.05
08-60-13-01-007-0009.01	\$4,780.00	\$53.70
08-60-13-01-007-0009.00	\$59,890.00	\$671.59
08-60-13-01-007-0011.00	\$29,770.00	\$334.02
08-60-13-01-015-0002.00	\$96,960.00	\$1,087.65
08-60-13-01-007-0013.00	\$21,060.00	\$236.06
08-60-13-01-007-0014.00	\$27,210.00	\$305.11
08-60-13-01-007-0015.00	\$104,870.00	\$1,175.58
08-60-13-01-007-0016.00	\$47,220.00	\$529.36
08-40-17-00-000-0003.03	\$9,560.00	\$104.96

Parcel ID No.	Total Market Value of Land and Improvements (2018)	Total Property Tax (2017)
08-60-13-01-007-0018.00	\$54,050.00	\$606.08
08-60-13-01-007-0001.00	\$26,850.00	\$300.98
08-40-17-00-000-0018.00	\$1,580.00	\$11.08
08-40-17-00-000-0020.00	\$108,410.00	\$1,187.82
08-40-17-00-000-0019.00	\$30,980.00	\$333.54
08-60-13-01-006-0002.01	\$5,000.00	\$56.06
08-60-13-01-002-0002.00	\$37,510.00	\$420.19
08-60-13-01-006-0002.00	\$2,000.00	\$22.43
08-60-13-01-002-0001.00	\$9,890.00	\$110.95
08-50-16-00-000-0001.05	\$14,120.00	\$155.11
08-60-13-01-003-0012.02	\$9,730.00	\$109.18
08-60-13-01-003-0005.00	\$31,250.00	\$350.55
08-60-13-01-006-0002.02	\$2,000.00	\$22.43
08-60-13-01-001-0003.00	\$550.00	\$0.00
08-60-13-01-003-0011.01	\$37,470.00	\$420.19
08-60-13-01-003-0011.02	\$3,780.00	\$42.49
08-60-13-01-003-0011.00	\$43,130.00	\$483.33
08-60-13-01-003-0005.01	\$3,770.00	\$42.49
08-60-13-01-003-0010.00	\$39,610.00	\$443.79
08-60-13-01-003-0007.01	\$11,050.00	\$124.52
08-60-13-01-003-0012.00	\$33,920.00	\$380.65
08-60-13-01-001-0004.00	\$51,390.00	\$815.59
08-60-13-01-003-0007.00	\$15,600.00	\$175.27
08-60-13-01-001-0002.01	\$8,930.00	\$100.33
08-60-13-01-001-0005.00	\$700.00	\$0.00
08-60-13-01-003-0004.00	\$2,740.00	\$30.69
08-50-16-00-000-0001.11	\$14,630.00	\$162.11
08-60-13-01-003-0019.01	\$3,060.00	\$34.23

Parcel ID No.	Total Market Value of Land and Improvements (2018)	Total Property Tax (2017)
08-60-13-01-004-0013.00	\$8,790.00	\$98.56
08-60-13-01-003-0013.00	\$33,700.00	\$377.70
08-60-13-01-004-0012.00	\$35,910.00	\$402.48
08-60-13-01-001-0006.00	\$6,210.00	\$117.44
08-60-13-01-004-0011.00	\$32,200.00	\$361.17
08-60-13-01-003-0018.00	\$3,420.00	\$38.36
08-60-13-01-004-0010.00	\$32,330.00	\$362.35
08-60-13-01-004-0009.00	\$38,020.00	\$426.68
08-60-13-01-003-0003.00	\$30,950.00	\$347.01
08-40-17-00-000-0017.00	\$1,190.00	\$8.16
08-60-13-01-004-0006.00	\$68,110.00	\$763.65
08-60-13-01-004-0004.00	\$26,500.00	\$296.85
08-60-13-01-004-0003.00	\$4,040.00	\$45.44
08-60-13-01-001-0007.00	\$4,440.00	\$83.80
08-60-13-01-001-0007.01	\$1,880.00	\$21.25
08-60-13-01-005-0003.00	\$50,050.00	\$561.23
08-60-13-01-001-0008.00	\$71,530.00	\$802.01
08-60-13-01-001-0008.01	\$39,940.00	\$447.92
08-60-13-01-003-0002.00	\$35,340.00	\$395.99
08-60-13-01-001-0002.00	\$59,530.00	\$667.46
08-60-13-01-001-0001.00	\$61,450.00	\$689.30
08-60-13-01-003-0014.00	\$18,630.00	\$208.91
08-60-13-01-005-0002.00	\$3,000.00	\$33.64
08-60-13-01-003-0015.00	\$3,150.00	\$35.41
08-60-13-01-003-0016.00	\$5,610.00	\$63.15
08-50-16-00-000-0001.12	\$39,860.00	\$441.42
08-60-13-01-003-0017.00	\$35,830.00	\$401.89
08-60-13-01-003-0018.01	\$23,130.00	\$259.67

Parcel ID No.	Total Market Value of Land and Improvements (2018)	Total Property Tax (2017)
08-60-13-01-004-0002.00	\$1,500.00	\$0.00
08-60-13-01-003-0019.00	\$56,550.00	\$634.41
08-60-13-01-003-0020.00	\$42,740.00	\$479.20
08-60-13-01-003-0021.00	\$3,890.00	\$43.67
08-60-13-01-003-0022.00	\$66,040.00	\$740.64
08-60-13-01-003-0023.00	\$31,630.00	\$354.68
08-60-13-01-003-0024.00	\$32,190.00	\$360.58
08-60-13-01-003-0025.00	\$3,820.00	\$0.00
08-60-13-01-003-0026.00	\$3,530.00	\$39.54
08-60-13-01-003-0002.01	\$38,110.00	\$427.27
08-60-13-01-004-0014.00	\$70,260.00	\$787.85
08-60-13-01-004-0015.00	\$26,260.00	\$294.48
08-60-13-01-004-0016.00	\$58,280.00	\$653.30
08-60-13-01-004-0017.00	\$31,280.00	\$350.55
08-60-13-01-004-0018.00	\$64,900.00	\$727.65
08-60-13-01-004-0019.00	\$38,650.00	\$433.17
08-60-13-01-004-0020.00	\$32,110.00	\$359.99
08-60-13-01-004-0021.00	\$76,150.00	\$853.95
08-60-13-01-004-0022.00	\$32,230.00	\$361.17
08-60-13-01-004-0001.00	\$41,390.00	\$464.45
08-60-13-01-005-0006.00	\$56,760.00	\$636.18
08-60-13-01-005-0007.00	\$62,830.00	\$704.64
08-60-13-01-005-0008.00	\$47,280.00	\$529.95
08-60-13-01-005-0009.00	\$53,240.00	\$596.64
08-60-13-01-005-0010.00	\$44,140.00	\$494.55
08-60-13-01-005-0011.00	\$43,610.00	\$488.64
08-60-13-01-005-0012.00	\$35,930.00	\$402.48
08-10-12-04-019-0021.00	\$32,250.00	\$361.76

Parcel ID No.	Total Market Value of Land and Improvements (2018)	Total Property Tax (2017)
08-60-13-01-005-0013.00	\$48,250.00	\$540.58
08-10-12-04-019-0020.00	\$47,230.00	\$529.95
08-10-12-04-019-0019.00	\$33,120.00	\$371.20
08-60-13-01-005-0014.00	\$54,560.00	\$611.40
08-10-12-04-019-0018.00	\$31,050.00	\$348.19
08-60-13-01-005-0001.00	\$39,790.00	\$446.15
08-10-12-04-019-0012.00	\$473,380.00	\$0.00
08-10-12-04-019-0011.00	\$12,270.00	\$0.00
08-10-12-04-018-0005.00	\$48,120.00	\$539.40
08-10-12-04-016-0004.00	\$47,600.00	\$534.09
08-10-12-04-019-0022.00	\$30,340.00	\$339.93
08-10-12-04-017-0005.00	\$42,080.00	\$471.53
08-10-12-04-017-0004.00	\$72,328.00	\$810.87
08-60-14-00-000-0001.00	\$1,690.00	\$10.56
08-40-17-00-000-0016.00	\$9,850.00	\$106.71
08-60-13-00-000-0002.00	\$14,790.00	\$93.98
08-40-17-00-000-0015.00	\$6,320.00	\$68.81
08-10-12-04-018-0003.00	\$22,580.00	\$253.76
08-10-12-04-019-0010.00	\$32,220.00	\$361.17
08-40-17-00-000-0014.01	\$132,560.00	\$1,454.88
08-10-12-04-017-0003.00	\$41,680.00	\$467.40
08-10-12-04-018-0006.00	\$70,920.00	\$795.52
08-10-12-04-019-0001.00	\$43,250.00	\$485.10
08-10-12-04-019-0004.00	\$27,690.00	\$310.42
08-10-12-04-015-0007.00	\$40,560.00	\$455.01
08-10-12-04-019-0005.00	\$41,480.00	\$465.63
08-10-12-04-019-0006.00	\$41,790.00	\$468.58
08-10-12-04-015-0006.00	\$28,900.00	\$324.58



Parcel ID No.	Total Market Value of Land and Improvements (2018)	Total Property Tax (2017)
08-10-12-04-019-0007.00	\$67,800.00	\$760.11
08-10-12-04-015-0005.00	\$27,120.00	\$304.52
08-10-12-04-019-0008.00	\$33,470.00	\$375.34
08-10-12-04-019-0009.01	\$21,000.00	\$236.06
08-10-12-04-015-0004.00	\$34,010.00	\$381.24
08-10-12-04-019-0009.00	\$55,670.00	\$624.38
08-10-12-04-015-0003.00	\$42,400.00	\$475.66
08-10-12-04-018-0001.00	\$37,370.00	\$419.01
08-10-12-04-015-0002.00	\$30,190.00	\$338.16
08-10-12-04-018-0002.00	\$65,360.00	\$732.97
08-10-12-04-017-0001.00	\$46,900.00	\$525.82
08-10-12-04-017-0002.00	\$53,440.00	\$599.59
08-10-12-04-012-0017.00	\$2,680.00	\$30.10
08-10-12-04-016-0001.00	\$2,211,230.00	\$0.00
08-10-12-04-012-0018.00	\$81,540.00	\$914.14
08-40-17-00-000-0013.00	\$37,160.00	\$393.02
08-10-12-04-015-0008.00	\$35,480.00	\$398.35
08-10-12-04-015-0009.00	\$12,010.00	\$135.14
08-10-12-04-015-0010.00	\$31,040.00	\$348.19
08-10-12-04-015-0011.00	\$36,610.00	\$410.74
08-40-17-00-000-0002.00	\$57,590.00	\$638.52
08-10-12-04-015-0012.00	\$33,450.00	\$375.34
08-10-12-00-000-0019.00	\$26,020.00	\$257.65
08-10-12-04-015-0001.00	\$46,740.00	\$524.05
08-10-12-04-013-0007.00	\$37,380.00	\$419.60
08-40-17-00-000-0005.00	\$33,620.00	\$372.61
08-10-12-00-000-0020.00	\$98,230.00	\$1,101.22
08-10-12-04-013-0006.00	\$27,550.00	\$309.24

Parcel ID No.	Total Market Value of Land and Improvements (2018)	Total Property Tax (2017)
08-10-11-00-000-0010.00	\$96,900.00	\$971.99
08-40-17-00-000-0008.01	\$102,740.00	\$1,136.50
08-10-12-04-012-0019.00	\$42,160.00	\$472.71
08-10-12-00-000-0001.08	\$1,150.00	\$7.39
08-10-12-04-014-0008.00	\$37,030.00	\$414.88
08-10-12-00-000-0017.00	\$8,000.00	\$80.25
08-10-12-04-013-0008.00	\$13,140.00	\$247.86
08-10-12-04-013-0005.00	\$38,620.00	\$433.17
08-10-12-04-013-0004.00	\$40,350.00	\$452.65
08-10-12-04-013-0003.00	\$38,450.00	\$431.40
08-10-12-04-013-0002.00	\$491,620.00	\$0.00
08-10-11-00-000-0009.00	\$97,070.00	\$992.58
08-10-12-04-012-0020.00	\$57,440.00	\$644.44
08-10-12-04-014-0009.00	\$46,460.00	\$521.10
08-10-12-04-014-0007.00	\$63,650.00	\$713.49
08-10-12-04-014-0005.00	\$48,890.00	\$548.25
08-10-12-04-013-0001.01	\$47,660.00	\$534.68
08-40-17-00-000-0004.00	\$5,000.00	\$55.40
08-10-12-04-014-0003.01	\$100,400.00	\$1,126.01
08-10-12-04-014-0003.00	\$26,660.00	\$298.62
08-10-12-04-014-0002.00	\$47,660.00	\$534.09
08-10-12-00-000-0014.00	\$48,270.00	\$484.15
08-10-12-00-000-0018.00	\$10,140.00	\$101.90
08-10-12-04-013-0009.00	\$64,360.00	\$721.75
08-10-12-04-013-0010.00	\$38,280.00	\$429.63
08-40-17-00-000-0003.01	\$21,880.00	\$230.92
08-10-12-04-013-0011.00	\$39,450.00	\$442.61
08-10-12-04-011-0005.00	\$31,090.00	\$348.78

Parcel ID No.	Total Market Value of Land and Improvements (2018)	Total Property Tax (2017)
08-10-12-04-013-0012.00	\$98,770.00	\$1,107.12
08-40-17-00-000-0006.00	\$101,920.00	\$1,126.59
08-10-12-04-011-0004.00	\$32,530.00	\$364.71
08-10-12-04-013-0013.00	\$51,160.00	\$573.63
08-10-12-04-013-0014.00	\$19,480.00	\$218.36
08-10-12-04-011-0003.00	\$45,940.00	\$515.20
08-10-12-04-013-0001.00	\$53,060.00	\$595.46
08-40-17-00-000-0007.00	\$40,010.00	\$433.26
08-10-12-04-011-0002.00	\$63,120.00	\$707.59
08-10-12-04-010-0006.00	\$32,880.00	\$368.84
08-10-12-04-014-0010.00	\$60,870.00	\$682.21
08-10-12-04-014-0011.00	\$29,250.00	\$328.12
08-10-12-04-010-0005.00	\$38,960.00	\$436.71
08-10-12-04-014-0012.00	\$103,280.00	\$1,157.87
08-10-12-04-010-0004.00	\$28,480.00	\$319.27
08-40-17-00-000-0008.00	\$158,740.00	\$1,754.61
08-10-12-04-010-0003.00	\$40,060.00	\$449.10
08-40-17-00-000-0012.00	\$8,920.00	\$97.96
08-10-12-04-014-0013.00	\$39,530.00	\$443.20
08-40-17-00-000-0010.00	\$119,190.00	\$1,316.10
08-10-12-04-010-0002.00	\$30,330.00	\$339.93
08-40-17-00-000-0009.00	\$30,880.00	\$325.38
08-40-17-00-000-0011.00	\$14,750.00	\$163.86
08-10-12-04-014-0014.00	\$7,730.00	\$86.75
08-10-12-04-009-0008.00	\$26,700.00	\$299.21
08-10-12-04-009-0007.00	\$39,120.00	\$438.48
08-10-12-04-014-0015.00	\$46,610.00	\$522.28
08-10-12-04-009-0006.00	\$11,230.00	\$126.29

Parcel ID No.	Total Market Value of Land and Improvements (2018)	Total Property Tax (2017)
08-10-12-04-014-0016.00	\$29,210.00	\$327.53
08-10-12-04-009-0005.00	\$8,140.00	\$91.47
08-10-12-04-014-0001.00	\$24,420.00	\$273.83
08-10-12-04-009-0004.00	\$36,660.00	\$411.33
08-10-12-04-009-0003.00	\$27,970.00	\$313.37
08-10-12-00-000-0013.00	\$50,330.00	\$564.18
08-10-12-04-011-0001.00	\$55,000.00	\$616.71
08-40-18-00-000-0001.00	\$790.00	\$5.83
08-10-12-00-000-0015.01	\$23,560.00	\$236.53
08-10-12-04-009-0002.00	\$67,570.00	\$757.75
08-32-08-00-000-0001.72	\$1,400.00	\$9.91
08-10-12-04-010-0007.00	\$49,120.00	\$551.20
08-10-12-04-007-0004.00	\$32,150.00	\$360.58
08-10-12-04-010-0008.00	\$46,000.00	\$515.79
08-10-12-04-010-0009.00	\$58,800.00	\$659.20
08-10-12-04-007-0003.00	\$41,160.00	\$461.50
08-10-12-04-010-0010.00	\$32,460.00	\$364.12
08-10-12-04-006-0010.00	\$36,170.00	\$406.02
08-10-12-04-010-0011.00	\$34,310.00	\$384.78
08-10-12-04-006-0009.00	\$66,200.00	\$741.82
08-10-12-04-010-0001.00	\$53,540.00	\$600.18
08-10-12-04-006-0008.00	\$34,170.00	\$383.01
08-10-12-04-006-0007.00	\$48,260.00	\$541.17
08-10-12-04-006-0006.00	\$42,390.00	\$475.07
08-10-12-04-009-0009.00	\$44,810.00	\$502.22
08-10-12-04-006-0005.00	\$60,890.00	\$682.80
08-10-12-04-009-0012.00	\$65,170.00	\$730.61
08-10-12-04-006-0004.00	\$47,240.00	\$529.36

Parcel ID No.	Total Market Value of Land and Improvements (2018)	Total Property Tax (2017)
08-10-12-04-009-0013.00	\$41,390.00	\$463.86
08-10-12-04-006-0003.00	\$45,950.00	\$515.20
08-10-12-04-009-0014.00	\$35,590.00	\$398.94
08-10-12-00-000-0015.00	\$1,750.00	\$11.09
08-10-12-04-007-0002.00	\$4,530.00	\$50.75
08-10-12-04-009-0001.00	\$57,880.00	\$648.57
08-10-12-04-006-0002.00	\$24,530.00	\$275.01
08-10-12-04-009-0001.01	\$9,040.00	\$101.51
08-32-08-00-000-0001.40	\$850.00	\$5.83
08-10-12-04-007-0007.00	\$32,190.00	\$360.58
08-10-12-04-006-0002.01	\$98,830.00	\$1,108.30
08-32-08-00-000-0001.04	\$1,500.00	\$10.50
08-10-12-04-001-0001.00	\$770.00	\$5.31
08-10-12-04-001-0002.00	\$132,760.00	\$1,488.36
08-10-12-04-002-0005.00	\$51,980.00	\$583.07
08-10-12-04-001-0003.00	\$72,540.00	\$813.23
08-10-12-04-002-0003.00	\$31,120.00	\$348.78
08-10-12-04-003-0009.00	\$54,120.00	\$607.26
08-10-12-04-008-0004.00	\$24,710.00	\$277.37
08-10-12-04-003-0008.00	\$44,220.00	\$495.73
08-10-12-04-008-0003.00	\$32,470.00	\$364.12
08-10-12-04-003-0007.00	\$31,330.00	\$351.73
08-10-12-04-008-0002.00	\$26,560.00	\$298.03
08-10-12-04-003-0006.00	\$17,790.00	\$200.06
08-10-12-04-003-0005.00	\$24,390.00	\$273.83
08-32-07-00-000-0021.00	\$10,150.00	\$111.38
08-10-12-04-003-0004.00	\$26,720.00	\$0.00
08-10-12-04-008-0001.00	\$67,170.00	\$753.62

Parcel ID No.	Total Market Value of Land and Improvements (2018)	Total Property Tax (2017)
08-10-12-04-007-0001.00	\$49,530.00	\$555.92
08-10-12-04-003-0003.00	\$43,480.00	\$487.46
08-10-12-04-002-0002.00	\$30,740.00	\$344.65
08-10-12-04-006-0011.00	\$32,390.00	\$362.94
08-10-12-04-003-0010.00	\$23,240.00	\$260.85
08-32-08-00-000-0001.79	\$2,500.00	\$27.99
08-10-12-04-006-0012.00	\$50,160.00	\$562.41
08-32-08-00-000-0001.10	\$5,630.00	\$62.39
08-10-12-04-006-0013.00	\$56,110.00	\$629.69
08-10-12-04-006-0014.00	\$34,680.00	\$388.91
08-10-12-04-006-0015.00	\$42,790.00	\$479.79
08-10-12-04-003-0011.00	\$6,250.00	\$70.23
08-10-12-04-002-0001.00	\$45,650.00	\$512.25
08-10-12-04-004-0005.00	\$105,710.00	\$1,185.61
08-10-12-04-003-0002.00	\$8,560.00	\$96.19
08-32-08-00-000-0001.78	\$7,280.00	\$80.47
08-10-12-04-004-0004.00	\$35,220.00	\$394.81
08-32-08-00-000-0001.15	\$9,750.00	\$107.88
08-10-12-04-003-0001.00	\$37,570.00	\$421.37
08-10-12-04-004-0003.00	\$3,150.00	\$35.41
08-32-08-00-000-0001.82	\$12,380.00	\$137.03
08-10-12-04-004-0002.00	\$49,120.00	\$550.61
08-32-08-00-000-0001.84	\$26,140.00	\$289.81
08-10-12-04-004-0001.00	\$29,580.00	\$331.66
08-10-12-04-005-0007.00	\$40,020.00	\$449.10
08-10-12-04-005-0006.00	\$51,610.00	\$578.94
08-10-12-04-005-0005.00	\$36,280.00	\$407.20
08-10-12-04-005-0004.00	\$42,420.00	\$475.66

Parcel ID No.	Total Market Value of Land and Improvements (2018)	Total Property Tax (2017)
08-10-12-04-005-0001.00	\$45,270.00	\$508.12
08-32-08-00-000-0001.35	\$61,470.00	\$671.75
08-32-08-00-000-0001.66	\$89,770.00	\$994.22
08-20-09-00-000-0002.18	\$69,350.00	\$759.22
08-32-07-00-000-0020.00	\$57,380.00	\$630.94
08-32-08-00-000-0001.73	\$33,260.00	\$368.53
08-32-08-04-009-0006.00	\$5,830.00	\$64.73
08-32-08-04-009-0005.00	\$5,090.00	\$55.98
08-32-08-04-009-0004.00	\$36,090.00	\$400.02
08-32-08-04-008-0006.00	\$1,940.00	\$21.58
08-32-08-04-008-0005.00	\$1,700.00	\$18.66
08-32-08-04-008-0004.01	\$27,860.00	\$308.47
08-32-08-04-008-0003.00	\$5,610.00	\$62.39
08-32-07-00-000-0019.00	\$68,590.00	\$756.89
08-32-08-04-009-0001.00	\$52,060.00	\$576.71
08-32-08-04-009-0002.00	\$5,200.00	\$57.73
08-32-08-04-009-0003.00	\$31,170.00	\$345.79
08-32-08-04-008-0001.00	\$47,510.00	\$526.56
08-32-08-04-008-0002.00	\$32,070.00	\$355.70
08-20-09-00-000-0002.22	\$111,300.00	\$1,194.23
08-20-09-00-000-0002.02	\$45,890.00	\$497.40
08-20-09-00-000-0002.17	\$100,180.00	\$1,106.18
08-32-08-00-000-0001.05	\$5,250.00	\$58.31
08-32-08-00-000-0001.36	\$6,310.00	\$44.32
08-32-08-04-006-0009.00	\$2,680.00	\$29.74
08-32-08-04-006-0008.00	\$1,880.00	\$20.99
08-32-08-04-006-0007.00	\$19,970.00	\$221.00
08-32-08-04-007-0007.00	\$7,210.00	\$79.89

Parcel ID No.	Total Market Value of Land and Improvements (2018)	Total Property Tax (2017)
08-32-08-04-007-0006.00	\$13,870.00	\$153.94
08-32-08-04-007-0005.00	\$13,640.00	\$151.03
08-20-09-00-000-0002.01	\$115,090.00	\$1,272.37
08-32-08-04-006-0001.00	\$32,760.00	\$362.70
08-32-08-04-006-0002.00	\$36,730.00	\$407.02
08-32-08-04-006-0003.00	\$820.00	\$9.33
08-32-08-04-006-0004.00	\$25,680.00	\$284.56
08-32-08-04-006-0005.00	\$37,970.00	\$421.01
08-32-08-04-006-0005.01	\$38,210.00	\$423.35
08-32-08-04-007-0001.00	\$34,510.00	\$382.53
08-32-08-04-007-0002.00	\$35,050.00	\$388.36
08-32-08-04-007-0003.00	\$39,330.00	\$435.59
08-20-09-00-000-0002.07	\$61,760.00	\$682.25
08-32-08-00-000-0001.61	\$60,210.00	\$667.09
08-32-08-00-000-0001.03	\$45,230.00	\$501.48
08-32-08-00-000-0001.60	\$9,960.00	\$110.21
08-20-10-00-000-0001.07	\$450.00	\$2.92
08-32-08-00-000-0001.18	\$1,580.00	\$11.08
08-32-08-04-005-0004.00	\$52,780.00	\$0.00
08-32-08-04-005-0003.00	\$23,610.00	\$261.24
08-32-08-04-004-0005.00	\$37,000.00	\$409.93
08-32-08-04-004-0004.00	\$18,360.00	\$203.51
08-32-08-04-004-0003.00	\$26,710.00	\$296.22
08-32-08-04-003-0009.00	\$43,700.00	\$483.99
08-32-08-00-000-0001.31	\$3,520.00	\$24.49
08-32-08-04-003-0008.00	\$12,090.00	\$134.12
08-32-08-04-003-0007.00	\$2,100.00	\$23.32
08-32-08-04-003-0006.00	\$1,320.00	\$14.58



Parcel ID No.	Total Market Value of Land and Improvements (2018)	Total Property Tax (2017)
08-32-08-04-003-0005.00	\$5,610.00	\$62.39
08-20-09-00-000-0003.00	\$6,000.00	\$0.00
08-20-10-01-007-0003.00	\$1,340.00	\$15.16
08-20-10-00-000-0020.00	\$48,400.00	\$536.47
08-32-08-04-005-0001.00	\$49,750.00	\$551.05
08-32-08-04-005-0002.00	\$1,290.00	\$14.58
08-32-08-04-004-0001.00	\$38,970.00	\$431.51
08-32-08-04-004-0002.00	\$38,810.00	\$429.76
08-32-08-04-003-0001.00	\$1,410.00	\$0.00
08-32-08-04-003-0001.01	\$8,880.00	\$98.55
08-32-08-04-003-0002.00	\$10,980.00	\$121.87
08-32-08-04-003-0003.00	\$28,200.00	\$312.55
08-20-10-01-007-0001.01	\$7,870.00	\$87.47
08-20-09-00-000-0002.08	\$93,160.00	\$1,021.04
08-20-09-00-000-0002.23	\$42,000.00	\$465.33
08-20-09-00-000-0002.11	\$115,310.00	\$1,275.28
08-32-08-00-000-0001.25	\$10,260.00	\$107.88
08-32-08-04-001-0009.00	\$1,290.00	\$14.58
08-32-08-04-001-0008.00	\$4,330.00	\$47.82
08-32-08-04-001-0007.00	\$1,370.00	\$15.16
08-32-08-04-001-0005.00	\$31,140.00	\$345.21
08-20-10-00-000-0007.00	\$35,490.00	\$393.61
08-32-08-04-002-0008.00	\$9,550.00	\$106.13
08-32-08-04-002-0006.00	\$5,360.00	\$59.48
08-32-08-04-002-0005.00	\$1,320.00	\$14.58
08-20-10-00-000-0009.00	\$1,000.00	\$11.08
08-20-10-02-004-0003.00	\$1,260.00	\$13.99
08-20-10-01-007-0001.00	\$2,590.00	\$28.57

Parcel ID No.	Total Market Value of Land and Improvements (2018)	Total Property Tax (2017)
08-20-10-02-004-0004.00	\$37,690.00	\$417.51
08-20-10-02-005-0004.00	\$60,900.00	\$675.25
08-20-10-02-005-0005.00	\$22,500.00	\$249.58
08-20-10-00-000-0006.00	\$38,890.00	\$430.93
08-20-10-02-006-0004.00	\$25,340.00	\$280.48
08-32-08-04-002-0001.00	\$1,460.00	\$16.33
08-20-10-02-006-0005.00	\$30,170.00	\$334.71
08-32-08-04-002-0002.00	\$6,190.00	\$68.81
08-32-08-04-002-0003.00	\$3,490.00	\$38.49
08-20-10-02-007-0003.00	\$1,240.00	\$13.99
08-20-10-02-007-0005.00	\$3,000.00	\$0.00
08-20-10-02-008-0002.00	\$1,950.00	\$0.00
08-20-10-02-004-0002.00	\$4,390.00	\$48.40
08-20-10-02-004-0001.00	\$780.00	\$8.75
08-20-10-02-005-0002.00	\$780.00	\$8.75
08-20-10-02-005-0001.00	\$50,810.00	\$563.29
08-32-08-00-000-0007.00	\$2,790.00	\$19.83
08-20-10-02-006-0003.00	\$7,980.00	\$88.63
08-20-10-02-006-0002.00	\$9,930.00	\$110.21
08-20-10-02-006-0001.00	\$1,260.00	\$13.99
08-20-10-00-000-0005.00	\$37,140.00	\$411.68
08-20-10-02-007-0002.00	\$1,260.00	\$13.99
08-20-10-02-007-0001.00	\$34,250.00	\$0.00
08-20-10-01-005-0001.00	\$0.00	\$0.00
08-20-10-02-008-0001.00	\$3,180.00	\$34.99
08-20-10-01-004-0002.00	\$83,350.00	\$923.66
08-20-10-02-003-0003.00	\$28,430.00	\$315.47
08-20-10-02-003-0005.00	\$32,880.00	\$364.45

Parcel ID No.	Total Market Value of Land and Improvements (2018)	Total Property Tax (2017)
08-20-10-02-002-0002.00	\$2,140.00	\$23.91
08-20-10-02-002-0003.00	\$6,220.00	\$68.81
08-20-10-02-002-0004.00	\$1,260.00	\$13.99
08-20-10-02-001-0003.00	\$1,260.00	\$13.99
08-20-10-02-001-0004.00	\$40,310.00	\$446.67
08-32-08-00-000-0001.28	\$46,510.00	\$510.23
08-10-12-00-000-0009.00	\$3,000.00	\$33.64
08-32-08-00-000-0006.01	\$33,650.00	\$363.87
08-20-10-02-003-0002.00	\$1,330.00	\$14.58
08-20-10-02-003-0001.00	\$1,330.00	\$14.58
08-20-10-01-004-0001.01	\$65,400.00	\$1,220.47
08-20-10-02-002-0001.00	\$1,870.00	\$20.99
08-20-10-02-001-0001.00	\$2,030.00	\$22.74
08-10-12-00-000-0010.00	\$4,000.00	\$44.85
08-20-10-01-004-0001.00	\$2,210.00	\$24.49
08-10-12-00-000-0007.00	\$130,820.00	\$1,467.11
08-20-10-00-000-0001.06	\$20,870.00	\$230.92
08-20-10-00-000-0011.00	\$13,590.00	\$150.44
08-20-10-01-001-0002.00	\$2,720.00	\$30.32
08-20-10-01-001-0001.01	\$29,880.00	\$331.21
08-10-12-00-000-0006.00	\$163,750.00	\$1,835.96
08-20-10-00-000-0001.14	\$7,990.00	\$88.63
08-20-10-01-002-0001.00	\$31,080.00	\$344.62
08-20-10-01-002-0003.00	\$2,500.00	\$27.99
08-20-10-01-002-0004.00	\$34,790.00	\$385.44
08-20-10-01-002-0001.01	\$55,590.00	\$616.36
08-32-08-00-000-0001.27	\$68,650.00	\$744.64
08-20-10-00-000-0004.00	\$2,260.00	\$15.74

Parcel ID No.	Total Market Value of Land and Improvements (2018)	Total Property Tax (2017)
08-32-08-00-000-0001.67	\$43,570.00	\$482.82
08-20-10-00-000-0001.70	\$1,060.00	\$7.58
08-32-08-00-000-0001.74	\$10,940.00	\$121.29
08-20-10-00-000-0001.68	\$3,000.00	\$33.24
08-32-07-00-000-0009.00	\$138,590.00	\$1,489.29
08-32-07-00-000-0003.00	\$55,070.00	\$552.80
08-20-10-00-000-0001.62	\$9,150.00	\$101.46
08-10-01-00-000-0044.05	\$3,000.00	\$33.64
08-20-10-00-000-0001.67	\$8,990.00	\$95.05
08-20-10-00-000-0001.63	\$17,630.00	\$195.35
08-32-07-00-000-0012.01	\$95,120.00	\$1,053.70
08-10-01-00-000-0045.09	\$249,040.00	\$2,904.41
08-10-01-00-000-0045.03	\$233,020.00	\$2,717.20
08-20-09-00-000-0001.00	\$490.00	\$3.50
08-10-01-00-000-0045.04	\$230,020.00	\$2,682.22
08-32-08-00-000-0003.00	\$530.00	\$3.50
08-10-01-00-000-0044.03	\$237,900.00	\$2,667.48
08-32-08-00-000-0001.49	\$510.00	\$3.50
08-10-01-00-000-0045.15	\$148,700.00	\$0.00
08-32-08-00-000-0001.62	\$6,380.00	\$70.56
08-32-08-00-000-0001.07	\$44,970.00	\$497.98
08-32-07-00-000-0002.00	\$54,400.00	\$600.03
08-10-01-00-000-0045.02	\$213,680.00	\$2,491.95
08-32-07-00-000-0001.04	\$64,100.00	\$633.27
08-32-07-00-000-0001.12	\$1,220.00	\$8.75
08-32-06-00-000-0006.11	\$140.00	\$1.17
08-32-07-00-000-0001.03	\$82,390.00	\$875.85
08-10-01-00-000-0044.02	\$251,990.00	\$2,825.64

Parcel ID No.	Total Market Value of Land and Improvements (2018)	Total Property Tax (2017)
08-32-07-00-000-0001.11	\$43,340.00	\$470.58
08-10-02-00-000-0046.00	\$3,000.00	\$31.21
08-32-07-00-000-0004.03	\$82,100.00	\$871.76
08-20-04-00-000-0069.00	\$560.00	\$6.41
08-10-01-00-000-0044.01	\$4,000.00	\$44.85
08-32-06-00-000-0006.38	\$141,410.00	\$1,566.84
08-10-01-00-000-0045.01	\$260,780.00	\$3,041.28
08-32-5B-00-000-0002.17	\$430.00	\$2.92
08-32-06-00-000-0006.40	\$510.00	\$3.50
08-32-06-00-000-0006.07	\$610.00	\$4.08
08-32-5B-00-000-0002.23	\$11,810.00	\$131.20
08-20-04-00-000-0068.00	\$2,210.00	\$41.40
08-10-02-00-000-0048.00	\$83,800.00	\$871.62
08-32-5B-03-020-0004.00	\$5,250.00	\$58.31
08-10-01-00-000-0044.09	\$233,420.00	\$2,341.55
08-32-06-00-000-0006.06	\$47,430.00	\$465.33
08-20-04-00-000-0064.00	\$580.00	\$6.41
08-32-5B-03-020-0003.00	\$38,100.00	\$422.18
08-10-01-00-000-0044.13	\$238,660.00	\$2,676.33
08-10-01-00-000-0044.15	\$12,000.00	\$134.55
08-20-04-00-000-0066.00	\$70,980.00	\$0.00
08-32-5B-03-022-0001.00	\$46,400.00	\$510.23
08-20-3B-00-000-0006.11	\$48,300.00	\$566.97
08-32-5B-03-020-0002.00	\$50,790.00	\$555.13
08-20-04-00-000-0060.00	\$5,830.00	\$74.80
08-32-06-00-000-0006.27	\$1,550.00	\$11.08
08-20-04-00-000-0047.00	\$18,720.00	\$239.22
08-32-5B-03-021-0001.03	\$9,820.00	\$109.04

Parcel ID No.	Total Market Value of Land and Improvements (2018)	Total Property Tax (2017)
08-20-3B-03-005-0006.00	\$41,920.00	\$537.06
08-10-01-00-000-0044.26	\$273,660.00	\$3,068.78
08-10-01-00-000-0047.00	\$3,000.00	\$34.99
08-10-01-00-000-0045.06	\$202,870.00	\$2,366.12
08-20-3B-00-000-0006.10	\$4,500.00	\$53.11
08-32-5B-00-000-0002.12	\$47,740.00	\$516.64
08-10-01-00-000-0045.10	\$177,440.00	\$2,069.05
08-32-5B-03-018-0003.00	\$25,860.00	\$286.31
08-32-5B-03-021-0001.01	\$21,160.00	\$235.00
08-10-01-00-000-0044.21	\$12,000.00	\$134.55
08-20-04-00-000-0043.00	\$15,030.00	\$0.00
08-20-3B-03-005-0005.00	\$40,750.00	\$522.23
08-20-04-00-000-0059.00	\$71,150.00	\$911.05
08-10-01-00-000-0045.13	\$216,110.00	\$2,520.18
08-20-04-00-000-0044.00	\$2,250.00	\$28.98
08-10-01-00-000-0045.14	\$222,030.00	\$2,589.54
08-20-04-00-000-0050.00	\$3,000.00	\$64.69
08-20-3B-03-006-0004.00	\$26,580.00	\$340.29
08-20-3B-03-005-0004.00	\$27,010.00	\$345.69
08-32-5B-04-011-0006.00	\$23,060.00	\$255.99
08-32-5B-04-011-0005.00	\$19,960.00	\$221.00
08-20-3B-00-000-0006.13	\$139,300.00	\$1,634.81
08-10-01-00-000-0045.08	\$136,530.00	\$1,592.15
08-32-5B-04-010-0002.00	\$21,960.00	\$243.16
08-32-5B-04-009-0008.00	\$1,330.00	\$14.58
08-32-5B-04-009-0007.00	\$20,180.00	\$223.33
08-32-5B-03-017-0002.00	\$45,620.00	\$505.57
08-32-5B-03-017-0001.00	\$1,020.00	\$11.08

Parcel ID No.	Total Market Value of Land and Improvements (2018)	Total Property Tax (2017)
08-32-5B-04-009-0006.00	\$26,080.00	\$289.23
08-32-5B-04-009-0005.00	\$11,590.00	\$128.29
08-32-5B-03-019-0003.00	\$39,860.00	\$441.42
08-32-5B-03-018-0002.00	\$1,500.00	\$16.91
08-10-01-00-000-0045.20	\$4,750.00	\$55.24
08-32-5B-03-015-0001.02	\$25,210.00	\$279.31
08-32-5B-03-016-0001.00	\$23,100.00	\$255.99
08-20-3B-03-004-0004.00	\$124,120.00	\$1,589.61
08-20-3B-03-006-0003.00	\$19,750.00	\$253.37
08-20-3B-03-005-0003.00	\$19,790.00	\$253.37
08-10-01-00-000-0045.19	\$226,880.00	\$2,646.01
08-10-01-00-000-0044.08	\$12,000.00	\$134.55
08-10-01-00-000-0038.00	\$201,740.00	\$2,350.16
08-32-5B-04-011-0001.00	\$11,690.00	\$129.45
08-32-5B-04-011-0002.00	\$17,000.00	\$188.35
08-32-5B-04-011-0003.00	\$1,330.00	\$14.58
08-32-5B-04-011-0004.00	\$6,000.00	\$66.48
08-32-5B-04-010-0001.00	\$9,130.00	\$101.46
08-32-5B-04-009-0001.00	\$28,630.00	\$317.22
08-20-3B-03-006-0002.00	\$21,490.00	\$274.93
08-32-5B-04-009-0002.00	\$31,190.00	\$345.21
08-32-5B-04-009-0003.00	\$1,330.00	\$14.58
08-32-5B-04-009-0004.00	\$20,440.00	\$226.25
08-32-5B-03-019-0001.00	\$13,800.00	\$153.36
08-20-04-00-000-0052.02	\$120.00	\$0.67
08-32-5B-03-019-0002.00	\$31,660.00	\$350.46
08-20-3B-03-005-0002.00	\$20,660.00	\$264.82
08-32-5B-03-018-0001.00	\$32,650.00	\$361.53

Parcel ID No.	Total Market Value of Land and Improvements (2018)	Total Property Tax (2017)
08-20-04-00-000-0051.00	\$140.00	\$1.35
08-32-5B-03-013-0003.00	\$14,010.00	\$155.11
08-20-04-00-000-0052.00	\$140.00	\$1.35
08-10-01-00-000-0044.07	\$173,250.00	\$1,942.77
08-20-3B-03-005-0001.00	\$61,650.00	\$789.08
08-32-5B-03-014-0001.00	\$79,410.00	\$879.93
08-20-3B-03-004-0001.00	\$82,170.00	\$1,052.55
08-20-3B-03-006-0001.00	\$69,560.00	\$890.83
08-32-5B-03-014-0002.00	\$31,050.00	\$344.62
08-20-04-00-000-0052.01	\$30,490.00	\$390.16
08-32-5B-04-006-0006.00	\$830.00	\$9.33
08-32-5B-04-006-0005.00	\$21,860.00	\$241.99
08-10-01-00-000-0044.22	\$164,050.00	\$1,839.50
08-32-5B-04-006-0004.00	\$17,690.00	\$195.93
08-32-5B-03-013-0001.00	\$7,830.00	\$86.30
08-20-3B-03-004-0002.00	\$122,220.00	\$1,564.68
08-32-5B-04-007-0005.01	\$16,980.00	\$187.76
08-32-5B-04-008-0010.00	\$1,330.00	\$14.58
08-32-5B-04-008-0009.00	\$8,460.00	\$93.88
08-32-5B-04-008-0008.00	\$1,750.00	\$19.24
08-32-5B-04-008-0007.00	\$25,670.00	\$284.56
08-32-5B-04-008-0006.00	\$24,740.00	\$274.07
08-32-5B-03-011-0005.00	\$13,650.00	\$151.03
08-32-5B-03-011-0004.00	\$12,790.00	\$142.28
08-32-5B-03-011-0003.00	\$13,760.00	\$152.78
08-20-04-00-000-0034.00	\$17,630.00	\$225.74
08-20-3B-00-000-0006.14	\$32,270.00	\$378.59
08-10-01-00-000-0044.20	\$12,000.00	\$134.55



Parcel ID No.	Total Market Value of Land and Improvements (2018)	Total Property Tax (2017)
08-20-04-00-000-0038.00	\$39,380.00	\$504.04
08-20-04-00-000-0033.00	\$18,940.00	\$242.59
08-20-04-00-000-0036.00	\$22,560.00	\$288.41
08-32-5B-04-006-0001.00	\$830.00	\$9.33
08-20-3B-03-002-0003.00	\$51,110.00	\$654.98
08-32-5B-04-006-0002.00	\$18,010.00	\$200.01
08-20-04-00-000-0032.00	\$13,960.00	\$179.24
08-32-5B-04-006-0003.00	\$1,330.00	\$14.58
08-20-3B-03-001-0005.00	\$51,310.00	\$657.00
08-20-3B-03-001-0006.00	\$18,970.00	\$243.26
08-32-5B-04-008-0001.00	\$44,380.00	\$491.57
08-32-5B-04-008-0003.00	\$32,880.00	\$364.45
08-32-5B-04-008-0004.00	\$14,480.00	\$160.36
08-32-5B-04-008-0005.00	\$12,020.00	\$132.95
08-20-3B-03-001-0007.00	\$25,420.00	\$325.47
08-32-5B-03-011-0001.00	\$6,880.00	\$0.00
08-32-5B-03-011-0002.00	\$34,080.00	\$377.86
08-32-5B-03-012-0001.00	\$42,850.00	\$0.00
08-32-5B-03-005-0001.00	\$3,000.00	\$33.24
08-20-04-00-000-0031.00	\$20,550.00	\$263.48
08-20-04-00-000-0035.00	\$9,800.00	\$0.00
08-20-04-00-000-0028.00	\$150.00	\$2.02
08-10-01-00-000-0030.04	\$113,380.00	\$1,322.08
08-20-04-00-000-0039.00	\$56,550.00	\$0.00
08-20-04-00-000-0041.00	\$41,960.00	\$537.06
08-20-04-00-000-0030.00	\$69,430.00	\$889.48
08-20-3B-03-001-0002.01	\$36,580.00	\$468.33
08-32-5B-03-007-0003.00	\$25,880.00	\$286.90

Parcel ID No.	Total Market Value of Land and Improvements (2018)	Total Property Tax (2017)
08-32-5B-00-000-0002.02	\$230.00	\$1.75
08-20-3B-03-003-0001.00	\$15,600.00	\$200.13
08-20-04-00-000-0029.00	\$36,950.00	\$473.72
08-32-5B-03-006-0001.00	\$35,190.00	\$390.11
08-20-3B-03-002-0002.00	\$33,920.00	\$433.96
08-20-3B-03-002-0001.00	\$27,750.00	\$355.12
08-32-06-00-000-0006.28	\$7,710.00	\$54.23
08-20-04-12-052-0008.00	\$14,490.00	\$185.98
08-20-3B-03-001-0001.00	\$80,360.00	\$1,028.97
08-20-3B-03-001-0002.00	\$43,120.00	\$552.56
08-20-3B-03-001-0003.00	\$9,270.00	\$119.27
08-32-5B-04-005-0008.00	\$49,030.00	\$543.47
08-32-5B-04-005-0006.00	\$1,660.00	\$18.66
08-32-5B-04-004-0008.00	\$44,550.00	\$493.32
08-32-5B-03-008-0001.00	\$940.00	\$10.50
08-32-5B-04-004-0004.00	\$42,680.00	\$472.91
08-20-3B-03-004-0003.00	\$3,430.00	\$27.63
08-32-5B-04-003-0011.00	\$1,330.00	\$14.58
08-32-5B-04-003-0010.00	\$13,810.00	\$152.78
08-32-5B-04-003-0009.00	\$26,930.00	\$297.97
08-32-5B-04-003-0006.00	\$3,590.00	\$39.65
08-20-04-00-000-0027.00	\$28,610.00	\$366.57
08-20-04-12-052-0009.00	\$72,590.00	\$929.91
08-20-04-00-000-0021.00	\$30,490.00	\$0.00
08-32-5B-03-007-0002.00	\$55,870.00	\$0.00
08-20-04-00-000-0026.00	\$32,080.00	\$411.05
08-20-04-12-052-0010.00	\$41,290.00	\$528.97
08-10-01-00-000-0034.00	\$245,440.00	\$2,862.06

Parcel ID No.	Total Market Value of Land and Improvements (2018)	Total Property Tax (2017)
08-20-04-00-000-0025.00	\$23,070.00	\$295.82
08-20-04-00-000-0022.00	\$5,090.00	\$41.78
08-20-04-12-052-0011.00	\$20,790.00	\$266.17
08-32-5B-04-005-0001.00	\$20,210.00	\$224.50
08-20-04-00-000-0020.00	\$1,920.00	\$24.93
08-32-5B-04-005-0004.00	\$13,320.00	\$147.53
08-32-5B-04-005-0005.00	\$4,880.00	\$54.23
08-32-5B-04-004-0001.00	\$8,830.00	\$97.96
08-32-5B-04-004-0002.00	\$6,160.00	\$68.23
08-20-04-12-052-0007.00	\$5,630.00	\$0.00
08-20-3B-22-013-0016.00	\$12,310.00	\$157.68
08-32-5B-04-004-0003.00	\$13,280.00	\$146.95
08-32-5B-04-003-0001.00	\$11,770.00	\$130.04
08-32-5B-04-003-0002.00	\$830.00	\$9.33
08-32-5B-04-003-0003.00	\$4,040.00	\$44.90
08-32-5B-04-003-0004.00	\$11,540.00	\$127.70
08-32-5B-04-003-0005.00	\$21,430.00	\$237.33
08-20-04-00-000-0024.00	\$39,940.00	\$511.45
08-20-04-12-052-0012.00	\$44,630.00	\$571.42
08-20-04-12-052-0006.00	\$1,770.00	\$22.91
08-32-5B-04-001-0009.00	\$160.00	\$1.75
08-20-04-12-051-0003.00	\$1,310.00	\$0.00
08-20-3B-22-013-0015.00	\$12,560.00	\$161.05
08-20-04-00-000-0023.00	\$37,270.00	\$477.76
08-20-04-12-045-0003.00	\$21,920.00	\$281.00
08-32-5B-04-001-0008.00	\$710.00	\$8.16
08-20-04-12-052-0013.00	\$21,020.00	\$269.54
08-20-04-12-047-0005.00	\$27,200.00	\$348.38

Parcel ID No.	Total Market Value of Land and Improvements (2018)	Total Property Tax (2017)
08-20-04-12-052-0005.00	\$1,670.00	\$21.56
08-32-5B-04-001-0013.00	\$13,560.00	\$150.44
08-32-5B-04-001-0012.00	\$1,220.00	\$13.41
08-20-04-12-046-0006.00	\$12,320.00	\$158.35
08-32-5B-04-001-0011.00	\$1,970.00	\$21.58
08-32-5B-04-001-0010.00	\$15,540.00	\$172.60
08-20-04-12-052-0014.00	\$21,670.00	\$277.63
08-20-3B-22-013-0014.00	\$33,020.00	\$423.18
08-32-5B-03-003-0001.00	\$3,020.00	\$33.24
08-10-02-00-000-0040.00	\$80,920.00	\$842.06
08-32-5B-03-007-0001.00	\$7,500.00	\$83.39
08-20-04-12-051-0002.00	\$14,430.00	\$185.31
08-20-04-12-049-0007.00	\$17,010.00	\$217.65
08-20-04-12-052-0004.00	\$1,670.00	\$21.56
08-20-3B-22-015-0003.00	\$52,680.00	\$675.20
08-32-5B-03-001-0002.00	\$550.00	\$6.41
08-20-04-12-047-0004.00	\$45,690.00	\$584.90
08-32-5B-03-001-0003.00	\$8,800.00	\$97.38
08-10-02-00-000-0037.00	\$6,000.00	\$62.42
08-20-04-12-052-0015.00	\$38,380.00	\$491.91
08-20-04-12-052-0003.00	\$1,670.00	\$21.56
08-20-04-12-044-0005.00	\$10,230.00	\$130.73
08-20-04-12-045-0002.00	\$30,220.00	\$386.79
08-20-04-12-046-0005.00	\$20,570.00	\$263.48
08-20-3B-22-013-0013.00	\$39,230.00	\$502.69
08-32-5B-04-001-0001.00	\$8,750.00	\$97.38
08-32-5B-04-001-0001.01	\$4,590.00	\$51.31
08-32-06-00-000-0006.25	\$14,110.00	\$132.95

Parcel ID No.	Total Market Value of Land and Improvements (2018)	Total Property Tax (2017)
08-32-5B-04-001-0005.00	\$22,610.00	\$250.74
08-32-5B-04-001-0006.00	\$13,190.00	\$145.78
08-20-04-12-047-0003.00	\$33,340.00	\$426.55
08-32-5B-04-001-0007.00	\$39,600.00	\$439.09
08-20-04-12-052-0002.00	\$890.00	\$11.46
08-32-5B-04-002-0001.00	\$12,370.00	\$230.92
08-32-5B-03-001-0001.00	\$35,800.00	\$397.10
08-20-04-12-049-0008.00	\$1,740.00	\$22.24
08-32-5B-03-002-0001.00	\$610.00	\$7.00
08-20-04-12-050-0005.00	\$13,450.00	\$172.51
08-32-5B-03-002-0002.00	\$36,840.00	\$623.36
08-20-04-12-051-0001.00	\$94,610.00	\$1,211.58
08-10-02-00-000-0032.02	\$120,650.00	\$1,247.21
08-20-04-12-046-0004.00	\$16,310.00	\$208.89
08-32-06-00-000-0006.16	\$680.00	\$4.66
08-20-3B-22-015-0002.00	\$82,210.00	\$1,053.23
08-20-04-12-049-0006.00	\$44,590.00	\$570.75
08-20-04-12-052-0001.00	\$2,550.00	\$33.02
08-10-02-00-000-0036.00	\$6,000.00	\$62.42
08-20-04-12-047-0002.00	\$12,720.00	\$163.07
08-20-04-12-050-0006.00	\$37,050.00	\$474.39
08-20-3B-22-015-0001.00	\$91,050.00	\$1,166.43
08-20-04-12-045-0001.00	\$270,540.00	\$0.00
08-20-04-12-044-0001.00	\$21,140.00	\$270.89
08-20-04-12-044-0002.00	\$13,490.00	\$172.51
08-20-04-12-044-0003.00	\$18,650.00	\$238.54
08-20-04-12-044-0004.00	\$500.00	\$6.74
08-20-04-00-000-0013.00	\$97,290.00	\$1,107.14

Parcel ID No.	Total Market Value of Land and Improvements (2018)	Total Property Tax (2017)
08-20-04-12-046-0003.00	\$18,420.00	\$235.85
08-20-04-12-049-0004.00	\$18,000.00	\$230.46
08-20-04-12-050-0007.00	\$18,730.00	\$239.89
08-32-5B-00-000-0024.00	\$700.00	\$7.58
08-20-04-12-048-0004.00	\$24,290.00	\$310.64
08-20-04-12-050-0001.00	\$32,310.00	\$413.74
08-20-04-12-050-0002.00	\$5,470.00	\$70.08
08-20-04-12-050-0003.00	\$32,410.00	\$415.09
08-20-3B-22-014-0002.00	\$33,090.00	\$423.18
08-20-04-12-049-0001.00	\$31,400.00	\$402.29
08-20-3B-22-013-0010.00	\$38,070.00	\$487.87
08-20-04-12-049-0002.00	\$13,350.00	\$171.16
08-20-04-12-046-0001.00	\$11,450.00	\$146.90
08-20-04-12-049-0003.00	\$32,080.00	\$411.05
08-20-04-12-046-0002.00	\$24,550.00	\$314.69
08-10-02-00-000-0041.00	\$7,000.00	\$0.00
08-20-04-12-047-0001.00	\$21,950.00	\$281.00
08-20-04-12-041-0003.00	\$25,730.00	\$329.51
08-20-04-12-042-0004.00	\$25,530.00	\$327.49
08-20-04-12-043-0005.00	\$2,760.00	\$35.04
08-20-3B-22-013-0005.00	\$4,590.00	\$58.62
08-32-5B-00-000-0023.02	\$32,050.00	\$355.12
08-20-3B-22-013-0006.00	\$39,660.00	\$508.08
08-10-02-00-000-0035.00	\$92,720.00	\$964.70
08-10-02-00-000-0044.00	\$7,000.00	\$72.82
08-20-04-12-048-0005.00	\$8,690.00	\$111.19
08-20-04-12-042-0003.00	\$33,290.00	\$426.55
08-20-04-12-041-0002.00	\$28,040.00	\$359.16

Parcel ID No.	Total Market Value of Land and Improvements (2018)	Total Property Tax (2017)
08-20-04-12-043-0006.00	\$22,280.00	\$285.04
08-20-04-12-037-0020.00	\$29,970.00	\$383.42
08-20-04-12-043-0002.00	\$3,620.00	\$46.50
08-20-04-12-043-0003.00	\$17,750.00	\$227.09
08-20-04-12-043-0004.00	\$117,050.00	\$1,498.64
08-20-04-12-040-0003.00	\$65,410.00	\$837.60
08-20-3B-22-013-0004.00	\$6,230.00	\$80.19
08-20-3B-22-014-0001.01	\$83,120.00	\$1,064.68
08-20-04-12-039-0005.00	\$33,030.00	\$423.18
08-20-3B-22-013-0009.00	\$52,710.00	\$674.52
08-32-5B-00-000-0022.00	\$22,640.00	\$250.74
08-20-04-00-000-0012.00	\$310.00	\$4.04
08-20-04-12-037-0019.00	\$11,590.00	\$148.25
08-20-04-12-048-0001.00	\$15,730.00	\$201.48
08-20-04-12-037-0019.01	\$15,290.00	\$196.09
08-20-04-12-042-0001.00	\$27,810.00	\$355.79
08-20-04-12-037-0018.00	\$17,010.00	\$217.65
08-20-04-12-042-0002.00	\$30,560.00	\$391.51
08-20-04-12-041-0001.00	\$21,950.00	\$281.00
08-20-04-12-037-0017.00	\$9,260.00	\$118.60
08-32-5B-00-000-0002.06	\$53,970.00	\$597.70
08-20-04-12-043-0001.00	\$23,420.00	\$299.86
08-20-04-12-037-0016.00	\$12,280.00	\$157.01
08-20-04-12-037-0015.00	\$20,380.00	\$260.78
08-20-04-12-037-0014.00	\$32,190.00	\$411.72
08-20-04-12-037-0013.00	\$62,780.00	\$803.90
08-20-04-12-037-0012.00	\$26,970.00	\$345.69
08-20-04-12-037-0021.00	\$30,630.00	\$392.18

Parcel ID No.	Total Market Value of Land and Improvements (2018)	Total Property Tax (2017)
08-10-01-00-000-0033.00	\$496,640.00	\$0.00
08-20-3B-22-013-0002.00	\$128,840.00	\$0.00
08-20-04-12-039-0006.00	\$15,390.00	\$197.44
08-20-3B-22-013-0007.00	\$42,950.00	\$549.86
08-20-04-12-039-0004.00	\$16,670.00	\$213.61
08-10-02-00-000-0034.00	\$72,180.00	\$750.62
08-20-3B-22-013-0008.00	\$1,840.00	\$0.00
08-20-04-12-040-0001.00	\$33,890.00	\$433.96
08-20-04-12-040-0002.00	\$5,290.00	\$0.00
08-20-3B-22-013-0003.00	\$3,510.00	\$44.47
08-10-02-00-000-0033.01	\$145,240.00	\$1,499.60
08-20-04-00-000-0011.00	\$940.00	\$12.13
08-10-02-00-000-0033.02	\$108,490.00	\$1,128.40
08-20-3B-22-013-0001.01	\$345,750.00	\$4,426.52
08-10-02-00-000-0033.00	\$48,830.00	\$508.08
08-20-04-12-038-0002.00	\$13,210.00	\$169.14
08-20-04-12-032-0006.00	\$55,340.00	\$0.00
08-20-04-12-039-0007.00	\$17,020.00	\$218.33
08-20-04-12-032-0005.00	\$1,610.00	\$20.89
08-20-04-12-039-0003.00	\$14,060.00	\$179.92
08-20-04-12-031-0010.00	\$39,730.00	\$508.76
08-20-04-12-048-0002.01	\$32,770.00	\$419.81
08-10-02-00-000-0032.07	\$13,320.00	\$138.52
08-20-3B-22-012-0004.00	\$22,210.00	\$285.04
08-20-3B-22-011-0005.00	\$20,560.00	\$262.80
08-20-3B-22-011-0004.00	\$23,230.00	\$297.17
08-20-04-12-037-0001.00	\$75,460.00	\$0.00
08-20-04-12-037-0002.00	\$22,320.00	\$285.71



Parcel ID No.	Total Market Value of Land and Improvements (2018)	Total Property Tax (2017)
08-20-04-12-037-0003.00	\$10,160.00	\$130.05
08-20-04-12-037-0004.00	\$1,790.00	\$22.91
08-10-01-00-000-0017.00	\$136,560.00	\$1,531.44
08-20-04-12-037-0005.00	\$12,630.00	\$161.72
08-20-04-12-037-0006.00	\$17,750.00	\$227.09
08-20-04-12-031-0009.00	\$4,900.00	\$62.67
08-20-04-12-037-0007.00	\$30,430.00	\$389.49
08-20-04-12-037-0008.01	\$16,290.00	\$208.89
08-20-04-12-037-0011.00	\$1,580.00	\$0.00
08-20-04-12-037-0008.00	\$25,870.00	\$331.53
08-32-5B-00-000-0021.00	\$46,520.00	\$515.48
08-20-04-12-037-0010.00	\$8,560.00	\$109.84
08-20-04-12-032-0007.00	\$1,880.00	\$0.00
08-20-04-12-038-0001.00	\$15,950.00	\$204.18
08-20-04-12-032-0004.00	\$24,600.00	\$314.69
08-10-02-00-000-0031.00	\$41,810.00	\$434.72
08-20-04-12-031-0011.00	\$26,680.00	\$341.64
08-20-04-12-039-0001.00	\$29,470.00	\$377.36
08-20-04-12-039-0002.00	\$17,960.00	\$229.78
08-20-3B-22-012-0003.00	\$19,540.00	\$250.00
08-20-3B-22-011-0006.00	\$16,640.00	\$212.94
08-20-3B-22-011-0003.00	\$21,210.00	\$271.56
08-10-02-02-006-0006.00	\$9,150.00	\$95.27
08-20-04-00-000-0010.00	\$130.00	\$1.35
08-20-04-12-031-0007.00	\$470.00	\$6.06
08-20-04-12-031-0008.00	\$90.00	\$1.35
08-20-04-12-032-0008.00	\$30,660.00	\$392.85
08-20-04-12-032-0003.00	\$38,880.00	\$497.98

Parcel ID No.	Total Market Value of Land and Improvements (2018)	Total Property Tax (2017)
08-20-04-12-031-0012.00	\$28,570.00	\$365.90
08-20-04-12-036-0008.00	\$20,420.00	\$261.45
08-20-3B-22-013-0001.00	\$11,960.00	\$0.00
08-20-3B-22-012-0001.00	\$19,990.00	\$256.06
08-20-3B-22-012-0001.01	\$1,670.00	\$21.56
08-10-01-00-000-0017.01	\$142,900.00	\$1,602.26
08-20-3B-22-012-0002.00	\$30,120.00	\$385.44
08-20-04-12-034-0004.00	\$34,640.00	\$443.39
08-20-3B-22-011-0001.00	\$14,430.00	\$184.63
08-10-02-02-007-0003.00	\$9,320.00	\$96.91
08-20-04-12-034-0003.00	\$35,460.00	\$454.17
08-20-3B-22-011-0002.00	\$15,130.00	\$193.39
08-20-04-12-033-0004.00	\$27,630.00	\$353.77
08-20-04-12-033-0003.00	\$19,400.00	\$247.98
08-10-02-02-006-0005.00	\$11,870.00	\$123.74
08-20-04-12-036-0003.00	\$19,870.00	\$254.72
08-20-04-12-036-0007.00	\$18,460.00	\$236.52
08-20-04-12-036-0006.00	\$23,760.00	\$303.91
08-20-04-12-036-0005.00	\$25,120.00	\$321.43
08-20-04-12-036-0004.00	\$16,370.00	\$209.57
08-20-04-12-032-0009.00	\$24,750.00	\$316.71
08-20-04-12-036-0009.00	\$23,480.00	\$300.54
08-10-02-00-000-0030.00	\$80,580.00	\$835.49
08-20-04-12-036-0010.00	\$26,850.00	\$343.66
08-20-04-12-035-0001.00	\$24,590.00	\$314.69
08-10-02-02-007-0002.00	\$23,090.00	\$240.35
08-20-04-12-034-0001.00	\$24,350.00	\$311.99
08-20-04-12-034-0002.00	\$46,130.00	\$590.97

Parcel ID No.	Total Market Value of Land and Improvements (2018)	Total Property Tax (2017)
08-20-04-12-031-0004.00	\$32,060.00	\$410.37
08-20-04-12-033-0001.00	\$24,370.00	\$311.99
08-10-02-00-000-0029.00	\$79,950.00	\$831.65
08-10-02-02-006-0004.00	\$6,000.00	\$62.42
08-20-04-12-033-0002.00	\$39,280.00	\$502.69
08-20-04-12-032-0002.00	\$3,150.00	\$40.43
08-20-04-12-031-0001.00	\$17,860.00	\$229.11
08-20-04-12-032-0001.00	\$10,830.00	\$138.81
08-20-04-12-031-0003.00	\$21,260.00	\$272.24
08-20-04-12-031-0005.00	\$7,130.00	\$91.64
08-20-04-12-031-0006.00	\$6,500.00	\$83.56
08-20-04-00-000-0008.00	\$240.00	\$3.37
08-20-04-00-000-0009.00	\$930.00	\$10.50
08-20-04-12-028-0005.00	\$316,990.00	\$0.00
08-20-04-12-036-0011.00	\$24,460.00	\$313.34
08-20-04-12-028-0004.00	\$309,700.00	\$0.00
08-20-3B-22-009-0004.00	\$23,870.00	\$305.25
08-20-3B-22-010-0005.00	\$33,530.00	\$429.24
08-20-3B-22-010-0004.00	\$24,820.00	\$318.06
08-10-02-02-007-0001.00	\$2,440.00	\$25.73
08-20-04-12-036-0001.00	\$17,670.00	\$226.41
08-10-02-02-006-0003.00	\$5,760.00	\$60.23
08-20-04-12-026-0004.00	\$17,770.00	\$227.76
08-20-3B-22-009-0005.00	\$25,900.00	\$331.53
08-20-04-12-026-0003.00	\$29,140.00	\$373.31
08-20-3B-22-009-0003.00	\$30,220.00	\$387.46
08-20-04-12-027-0001.00	\$25,570.00	\$327.49
08-20-3B-22-010-0006.00	\$27,790.00	\$355.79

Parcel ID No.	Total Market Value of Land and Improvements (2018)	Total Property Tax (2017)
08-20-3B-22-010-0003.00	\$19,320.00	\$247.98
08-32-5B-00-000-0020.00	\$50,970.00	\$565.04
08-20-04-12-027-0003.00	\$33,430.00	\$427.89
08-20-04-12-028-0001.01	\$85,800.00	\$1,099.05
08-10-01-00-000-0021.00	\$14,000.00	\$156.98
08-32-5B-00-000-0015.00	\$1,500.00	\$16.91
08-20-04-12-028-0003.00	\$2,510.00	\$32.34
08-20-04-12-029-0005.00	\$22,370.00	\$286.39
08-20-04-12-030-0008.00	\$20,990.00	\$268.87
08-20-04-12-036-0001.01	\$4,020.00	\$51.21
08-10-02-02-006-0002.00	\$1,380.00	\$0.00
08-20-04-12-024-0009.00	\$17,260.00	\$221.02
08-32-5B-00-000-0018.00	\$1,000.00	\$11.08
08-20-04-12-025-0001.00	\$37,920.00	\$485.17
08-20-04-12-026-0001.00	\$25,080.00	\$321.43
08-20-3B-22-009-0001.00	\$17,770.00	\$227.76
08-20-3B-22-006-0002.00	\$960.00	\$12.13
08-20-04-12-026-0002.00	\$57,890.00	\$741.24
08-32-5B-00-000-0017.00	\$50,410.00	\$558.63
08-20-3B-22-009-0002.00	\$8,060.00	\$103.10
08-20-04-12-027-0004.00	\$25,740.00	\$330.19
08-20-3B-22-010-0001.00	\$31,350.00	\$400.94
08-20-3B-22-010-0002.00	\$24,060.00	\$307.95
08-20-04-12-024-0008.00	\$18,620.00	\$238.54
08-20-04-12-027-0002.00	\$23,410.00	\$299.86
08-20-04-12-028-0001.00	\$1,850.00	\$23.58
08-10-01-00-000-0018.00	\$8,000.00	\$89.70
08-20-04-12-028-0002.00	\$19,500.00	\$250.00

Parcel ID No.	Total Market Value of Land and Improvements (2018)	Total Property Tax (2017)
08-20-04-12-030-0007.00	\$20,970.00	\$268.19
08-20-04-12-030-0006.00	\$88,980.00	\$1,139.48
08-20-04-12-030-0009.00	\$17,030.00	\$218.33
08-20-04-00-000-0007.00	\$300.00	\$4.04
08-20-04-00-000-0006.00	\$930.00	\$10.50
08-20-04-00-000-0005.00	\$840.00	\$9.33
08-20-04-12-024-0007.00	\$8,460.00	\$108.49
08-32-5B-00-000-0016.00	\$7,870.00	\$87.47
08-10-02-00-000-0022.00	\$99,010.00	\$0.00
08-20-04-12-024-0006.00	\$28,900.00	\$369.94
08-20-04-12-030-0010.01	\$18,790.00	\$240.56
08-20-04-12-021-0007.00	\$86,740.00	\$1,110.50
08-20-04-12-021-0006.00	\$29,050.00	\$371.97
08-20-04-12-022-0006.00	\$13,520.00	\$173.18
08-20-3B-22-005-0011.00	\$16,510.00	\$211.59
08-20-04-12-020-0005.00	\$28,140.00	\$360.51
08-20-04-12-024-0005.00	\$17,570.00	\$225.07
08-20-04-12-020-0004.00	\$18,680.00	\$239.22
08-20-04-12-019-0005.00	\$26,170.00	\$334.90
08-20-3B-22-005-0010.00	\$35,630.00	\$456.20
08-20-3B-22-004-0006.00	\$37,010.00	\$473.72
08-10-02-00-000-0023.00	\$142,900.00	\$1,480.99
08-20-3B-22-004-0005.00	\$42,660.00	\$546.49
08-20-04-12-019-0004.00	\$46,770.00	\$599.05
08-10-02-02-002-0009.00	\$1,150.00	\$0.00
08-20-04-00-000-0003.00	\$1,300.00	\$14.58
08-20-04-12-029-0004.00	\$22,430.00	\$287.73
08-20-04-12-022-0007.00	\$8,910.00	\$192.05

Parcel ID No.	Total Market Value of Land and Improvements (2018)	Total Property Tax (2017)
08-20-04-12-023-0008.00	\$15,100.00	\$193.39
08-20-04-12-030-0010.00	\$30,550.00	\$391.51
08-20-04-12-021-0008.00	\$25,020.00	\$320.75
08-10-02-02-004-0001.00	\$230.00	\$2.19
08-20-04-12-021-0005.00	\$27,810.00	\$0.00
08-10-02-00-000-0010.00	\$6,060.00	\$0.00
08-10-02-02-004-0002.00	\$45,110.00	\$469.21
08-20-04-12-020-0006.00	\$35,060.00	\$449.46
08-20-3B-22-005-0012.00	\$14,390.00	\$184.63
08-20-04-12-020-0003.00	\$20,020.00	\$256.06
08-20-3B-22-005-0009.00	\$42,430.00	\$543.12
08-20-04-12-019-0006.00	\$1,860.00	\$23.58
08-20-3B-22-004-0007.00	\$21,890.00	\$280.32
08-20-04-00-000-0002.00	\$1,300.00	\$16.85
08-20-3B-22-004-0004.00	\$34,670.00	\$443.39
08-20-04-12-030-0002.00	\$2,000.00	\$25.61
08-20-04-12-024-0004.00	\$27,020.00	\$346.36
08-20-04-12-022-0008.00	\$19,650.00	\$251.35
08-20-04-12-022-0004.00	\$0.00	\$0.00
08-20-04-12-019-0003.00	\$3,430.00	\$43.80
08-20-04-12-023-0007.00	\$29,230.00	\$373.99
08-20-04-00-000-0004.00	\$24,690.00	\$195.93
08-20-04-12-021-0009.00	\$33,000.00	\$422.50
08-20-3B-22-005-0013.00	\$31,330.00	\$400.94
08-20-04-12-020-0001.00	\$36,980.00	\$473.72
08-20-04-12-020-0002.00	\$20,450.00	\$262.13
08-20-3B-22-005-0008.00	\$29,290.00	\$375.33
08-20-04-12-024-0003.00	\$10,020.00	\$128.71

Parcel ID No.	Total Market Value of Land and Improvements (2018)	Total Property Tax (2017)
08-10-02-02-003-0004.00	\$22,020.00	\$228.86
08-20-04-22-014-0002.00	\$3,920.00	\$50.54
08-10-02-02-003-0003.00	\$7,470.00	\$0.00
08-10-01-00-000-0008.00	\$810.00	\$8.21
08-20-04-12-021-0010.00	\$18,340.00	\$235.17
08-20-04-12-021-0003.00	\$16,430.00	\$210.24
08-20-3B-22-004-0008.00	\$7,450.00	\$95.69
08-20-3B-22-004-0003.00	\$28,700.00	\$367.25
08-20-04-12-023-0006.00	\$24,970.00	\$320.08
08-10-02-02-002-0008.01	\$6,440.00	\$66.80
08-20-04-12-019-0001.00	\$78,640.00	\$1,006.73
08-20-04-12-030-0011.00	\$21,370.00	\$273.58
08-20-04-12-021-0011.00	\$2,360.00	\$30.32
08-20-04-12-024-0002.00	\$16,490.00	\$210.92
08-20-04-22-014-0001.00	\$19,610.00	\$250.67
08-20-04-12-029-0003.00	\$21,660.00	\$277.63
08-20-3B-22-005-0014.00	\$600.00	\$7.41
08-20-3B-22-005-0007.00	\$23,970.00	\$306.60
08-10-02-02-003-0005.00	\$25,250.00	\$262.25
08-10-02-02-003-0003.01	\$37,880.00	\$0.00
08-20-04-12-014-0003.00	\$14,910.00	\$0.00
08-20-3B-22-004-0001.00	\$26,580.00	\$340.97
08-20-3B-22-004-0002.00	\$33,520.00	\$429.24
08-20-04-12-030-0012.00	\$37,340.00	\$478.43
08-20-04-12-024-0001.00	\$27,080.00	\$347.03
08-20-04-12-023-0001.00	\$30,440.00	\$390.16
08-20-04-12-023-0002.00	\$1,210.00	\$15.50
08-10-01-00-000-0003.01	\$126,230.00	\$1,312.91

Parcel ID No.	Total Market Value of Land and Improvements (2018)	Total Property Tax (2017)
08-20-04-12-023-0003.00	\$61,830.00	\$791.77
08-20-04-12-023-0005.00	\$1,200.00	\$15.50
08-20-04-12-022-0001.00	\$9,730.00	\$210.24
08-20-04-12-022-0002.00	\$53,700.00	\$1,158.35
08-20-04-12-022-0003.00	\$26,980.00	\$345.69
08-20-04-12-015-0008.01	\$2,090.00	\$26.95
08-20-04-12-021-0002.00	\$19,130.00	\$0.00
08-20-04-12-015-0006.00	\$26,300.00	\$336.93
08-10-01-00-000-0004.01	\$4,150.00	\$43.25
08-20-04-22-013-0007.00	\$14,840.00	\$190.03
08-20-3B-22-005-0015.00	\$12,940.00	\$165.77
08-20-3B-22-005-0006.00	\$22,790.00	\$291.78
08-10-02-02-005-0002.00	\$202,620.00	\$3,549.99
08-20-04-12-030-0001.00	\$3,200.00	\$40.43
08-10-02-02-003-0006.00	\$26,870.00	\$279.23
08-10-02-02-003-0002.00	\$1,890.00	\$19.71
08-20-04-12-018-0003.00	\$32,130.00	\$411.05
08-20-04-12-015-0008.00	\$66,430.00	\$851.07
08-20-04-12-015-0005.00	\$17,090.00	\$219.00
08-10-01-00-000-0007.00	\$101,630.00	\$1,057.22
08-20-04-12-029-0002.00	\$16,550.00	\$211.59
08-20-04-12-012-0004.00	\$14,520.00	\$185.98
08-20-04-22-013-0006.00	\$6,760.00	\$86.25
08-20-3B-22-005-0016.00	\$1,340.00	\$17.52
08-20-3B-22-005-0004.00	\$29,740.00	\$380.73
08-20-3B-22-003-0006.00	\$30,290.00	\$388.14
08-10-02-02-003-0001.00	\$13,930.00	\$144.54
08-10-02-02-003-0002.01	\$1,680.00	\$17.52



Parcel ID No.	Total Market Value of Land and Improvements (2018)	Total Property Tax (2017)
08-20-04-12-010-0008.00	\$121,920.00	\$0.00
08-10-02-02-002-0008.00	\$2,640.00	\$27.38
08-20-04-12-018-0001.00	\$19,830.00	\$254.04
08-20-04-22-013-0005.00	\$21,360.00	\$273.58
08-20-04-12-018-0002.00	\$3,120.00	\$39.76
08-20-04-12-029-0001.00	\$91,970.00	\$1,177.89
08-20-04-12-012-0003.00	\$28,330.00	\$362.53
08-20-04-12-015-0009.00	\$38,820.00	\$496.63
08-20-3B-22-005-0016.01	\$1,340.00	\$17.52
08-20-3B-22-005-0004.01	\$29,360.00	\$376.01
08-20-3B-22-003-0005.00	\$34,830.00	\$446.09
08-10-02-00-000-0005.03	\$127,580.00	\$2,234.90
08-20-04-12-010-0007.00	\$26,650.00	\$340.97
08-20-04-22-013-0004.00	\$6,060.00	\$77.49
08-32-5B-00-000-0010.00	\$99,950.00	\$1,618.16
08-10-02-02-001-0010.00	\$55,070.00	\$572.69
08-10-02-00-000-0005.00	\$900.00	\$6.02
08-20-04-12-015-0010.00	\$30,680.00	\$392.85
08-20-04-12-016-0005.00	\$13,880.00	\$177.90
08-20-3B-22-005-0003.00	\$25,750.00	\$329.51
08-20-04-12-010-0006.00	\$50,310.00	\$644.20
08-20-04-22-013-0003.00	\$18,970.00	\$242.59
08-20-3B-22-006-0001.00	\$4,880.00	\$62.67
08-10-02-02-001-0010.01	\$8,440.00	\$87.60
08-20-04-12-014-0001.00	\$60,820.00	\$778.30
08-10-02-02-002-0007.00	\$2,130.00	\$22.45
08-20-04-12-015-0011.00	\$34,360.00	\$440.02
08-20-04-12-015-0004.00	\$34,940.00	\$447.44

Parcel ID No.	Total Market Value of Land and Improvements (2018)	Total Property Tax (2017)
08-20-04-12-016-0006.00	\$21,210.00	\$271.56
08-20-04-12-016-0004.00	\$1,810.00	\$22.91
08-20-04-12-017-0008.00	\$109,610.00	\$1,402.28
08-20-3B-22-005-0017.00	\$24,170.00	\$309.30
08-20-04-12-010-0005.00	\$35,970.00	\$460.24
08-20-3B-22-005-0002.00	\$32,410.00	\$415.09
08-20-04-22-013-0002.00	\$28,070.00	\$359.16
08-20-04-12-013-0001.00	\$8,020.00	\$103.10
08-10-02-00-000-0009.02	\$3,000.00	\$31.21
08-10-02-02-002-0006.00	\$11,830.00	\$123.19
08-32-5B-00-000-0009.01	\$2,720.00	\$0.00
08-20-3B-22-003-0004.00	\$27,340.00	\$349.73
08-20-04-12-010-0004.00	\$22,390.00	\$286.39
08-20-04-12-014-0001.01	\$55,500.00	\$1,196.76
08-20-04-12-015-0001.00	\$27,210.00	\$348.38
08-20-04-12-015-0002.00	\$27,440.00	\$351.08
08-20-04-12-015-0003.00	\$28,080.00	\$359.84
08-20-04-12-016-0001.00	\$14,990.00	\$192.05
08-20-04-12-016-0002.00	\$32,170.00	\$411.72
08-20-04-12-012-0002.00	\$18,120.00	\$232.48
08-20-04-22-013-0001.00	\$10,270.00	\$131.40
08-20-04-12-016-0003.00	\$34,480.00	\$442.05
08-20-04-12-017-0001.00	\$8,750.00	\$111.86
08-20-04-12-017-0002.00	\$13,670.00	\$174.53
08-20-04-12-017-0003.00	\$2,950.00	\$37.74
08-20-04-12-017-0004.00	\$33,740.00	\$431.94
08-20-04-12-017-0005.00	\$27,200.00	\$348.38
08-10-02-02-002-0005.00	\$5,120.00	\$53.11

Parcel ID No.	Total Market Value of Land and Improvements (2018)	Total Property Tax (2017)
08-20-3B-22-003-0003.00	\$1,500.00	\$19.54
08-20-04-12-010-0003.00	\$14,820.00	\$190.03
08-20-04-12-011-0014.00	\$530.00	\$6.74
08-20-04-12-011-0013.00	\$45,460.00	\$582.21
08-20-04-12-011-0012.00	\$26,160.00	\$334.90
08-10-02-02-002-0004.00	\$17,140.00	\$177.94
08-20-04-12-010-0002.00	\$17,900.00	\$229.11
08-10-01-00-000-0003.00	\$72,080.00	\$660.83
08-20-04-12-005-0004.00	\$80.00	\$1.35
08-32-5B-00-000-0008.00	\$15,030.00	\$166.77
08-20-04-12-012-0001.00	\$6,020.00	\$76.82
08-20-04-12-009-0002.00	\$38,000.00	\$486.52
08-20-04-12-008-0004.00	\$42,070.00	\$539.08
08-20-04-12-008-0003.00	\$21,470.00	\$274.93
08-20-04-12-007-0003.00	\$21,750.00	\$278.30
08-20-04-12-007-0002.00	\$24,350.00	\$311.32
08-20-04-12-006-0004.00	\$26,570.00	\$339.62
08-20-04-12-006-0003.00	\$92,360.00	\$1,182.61
08-20-04-12-005-0001.00	\$23,900.00	\$305.93
08-20-04-12-005-0002.00	\$37,060.00	\$475.06
08-10-02-02-001-0004.00	\$5,980.00	\$61.87
08-20-04-12-011-0001.00	\$39,310.00	\$503.37
08-20-04-12-011-0002.00	\$12,140.00	\$155.66
08-20-04-12-011-0003.00	\$17,780.00	\$227.09
08-20-04-12-011-0004.00	\$15,050.00	\$192.72
08-20-04-22-012-0003.00	\$36,450.00	\$466.30
08-20-04-12-010-0001.00	\$18,660.00	\$239.22
08-20-04-12-011-0005.00	\$27,610.00	\$353.10

Parcel ID No.	Total Market Value of Land and Improvements (2018)	Total Property Tax (2017)
08-20-04-12-006-0002.00	\$3,040.00	\$39.08
08-20-04-12-011-0006.00	\$8,890.00	\$113.88
08-20-04-22-012-0003.01	\$26,640.00	\$574.12
08-20-04-12-011-0007.00	\$22,410.00	\$286.39
08-20-04-12-011-0008.00	\$67,570.00	\$0.00
08-20-3B-22-001-0002.01	\$67,620.00	\$860.51
08-20-04-12-011-0009.00	\$14,670.00	\$188.00
08-20-04-12-006-0001.00	\$1,250.00	\$16.17
08-20-04-22-011-0004.00	\$83,100.00	\$1,064.01
08-10-02-02-001-0003.00	\$14,440.00	\$150.56
08-10-02-00-000-0002.00	\$90,390.00	\$872.72
08-20-04-22-011-0003.00	\$26,990.00	\$345.01
08-20-04-12-009-0001.00	\$22,110.00	\$283.02
08-32-06-00-000-0002.00	\$55,560.00	\$615.77
08-20-04-12-007-0001.00	\$3,930.00	\$50.54
08-20-04-12-008-0002.00	\$22,580.00	\$289.08
08-20-04-12-008-0001.00	\$15,460.00	\$198.11
08-10-02-02-001-0014.00	\$55,250.00	\$574.33
08-20-04-22-011-0002.00	\$21,690.00	\$277.63
08-20-04-22-001-0006.00	\$12,540.00	\$160.38
08-20-04-22-011-0001.00	\$24,810.00	\$317.38
08-20-04-22-001-0005.00	\$62,230.00	\$796.49
08-20-04-22-009-0001.00	\$3,210.00	\$41.10
08-20-04-12-001-0001.00	\$59,900.00	\$766.84
08-20-04-22-001-0004.00	\$20,470.00	\$262.13
08-32-06-00-000-0001.00	\$3,380.00	\$23.91
08-20-04-12-001-0002.00	\$23,210.00	\$297.17
08-20-04-22-010-0004.00	\$19,410.00	\$247.98

Parcel ID No.	Total Market Value of Land and Improvements (2018)	Total Property Tax (2017)
08-20-3B-22-001-0001.02	\$185,790.00	\$4,006.04
08-20-04-22-001-0003.00	\$31,110.00	\$398.25
08-20-04-22-010-0003.00	\$7,080.00	\$90.30
08-20-04-12-002-0001.00	\$14,610.00	\$315.36
08-20-04-22-010-0002.00	\$16,280.00	\$208.22
08-20-04-22-001-0002.01	\$31,310.00	\$400.94
08-20-04-22-010-0001.00	\$20,410.00	\$260.78
08-20-3B-22-001-0001.01	\$129,090.00	\$2,783.67
08-20-04-11-013-0005.00	\$22,920.00	\$293.80
08-10-02-02-001-0001.00	\$53,880.00	\$560.64
08-20-04-11-013-0004.00	\$33,790.00	\$432.61
08-20-04-22-008-0003.00	\$30,170.00	\$386.12
08-20-04-00-000-0001.00	\$5,320.00	\$43.13
08-20-04-12-002-0002.00	\$28,630.00	\$366.57
08-20-04-12-002-0003.00	\$17,130.00	\$219.00
08-20-04-12-002-0004.00	\$11,350.00	\$144.88
08-20-04-12-003-0001.00	\$26,630.00	\$340.97
08-20-04-22-008-0002.00	\$20,720.00	\$265.50
08-20-04-22-002-0002.00	\$32,750.00	\$419.81
08-20-04-12-004-0001.00	\$2,760.00	\$35.04
08-20-04-12-004-0003.00	\$21,580.00	\$276.28
08-20-04-12-004-0002.00	\$17,180.00	\$220.35
08-20-04-12-004-0004.00	\$2,130.00	\$27.63
08-20-04-11-012-0004.00	\$24,970.00	\$320.08
08-20-04-22-008-0001.00	\$45,150.00	\$578.16
08-20-04-22-002-0001.00	\$2,600.00	\$33.02
08-20-04-11-013-0006.00	\$24,470.00	\$314.01
08-20-04-11-013-0003.00	\$20,890.00	\$267.52

Parcel ID No.	Total Market Value of Land and Improvements (2018)	Total Property Tax (2017)
08-20-04-22-007-0004.00	\$2,520.00	\$32.34
08-20-04-22-003-0002.00	\$25,380.00	\$324.80
08-20-04-22-007-0003.00	\$119,090.00	\$1,524.92
08-20-04-22-007-0002.00	\$21,840.00	\$279.65
08-20-04-22-004-0003.00	\$32,720.00	\$419.13
08-20-04-22-007-0001.00	\$18,340.00	\$235.17
08-20-04-11-013-0001.00	\$29,310.00	\$375.33
08-20-04-22-004-0001.00	\$640.00	\$8.09
08-20-04-11-012-0001.00	\$26,590.00	\$340.97
08-32-5B-00-000-0004.00	\$25,300.00	\$280.48
08-20-04-11-013-0002.00	\$15,220.00	\$194.74
08-20-04-11-011-0001.00	\$41,420.00	\$530.32
08-20-04-11-004-0005.00	\$78,740.00	\$1,008.08
08-20-04-11-012-0002.01	\$33,740.00	\$431.94
08-20-04-11-012-0003.00	\$4,060.00	\$51.89
08-20-04-11-004-0004.00	\$76,220.00	\$975.73
08-20-04-11-010-0001.00	\$24,380.00	\$311.99
08-20-04-11-010-0002.00	\$28,440.00	\$363.88
08-20-04-11-010-0003.00	\$12,540.00	\$161.05
08-20-04-11-010-0004.00	\$21,880.00	\$280.32
08-20-04-22-004-0003.01	\$650.00	\$7.00
08-32-5B-00-000-0003.00	\$105,830.00	\$1,172.65
08-31-5A-00-000-0009.00	\$33,820.00	\$374.36
08-32-5B-00-000-0001.00	\$108,140.00	\$1,198.31
08-32-5B-00-000-0001.03	\$15,060.00	\$166.77
08-20-04-22-004-0001.01	\$1,910.00	\$20.99
08-32-5B-00-000-0001.01	\$152,780.00	\$1,692.80
08-20-04-22-006-0003.00	\$26,820.00	\$297.39

Parcel ID No.	Total Market Value of Land and Improvements (2018)	Total Property Tax (2017)
08-20-04-11-008-0008.00	\$26,540.00	\$339.62
08-20-04-11-007-0007.00	\$41,280.00	\$528.30
08-20-04-11-007-0006.00	\$26,570.00	\$340.29
08-20-04-22-006-0002.00	\$42,980.00	\$476.41
08-20-04-11-008-0007.00	\$44,860.00	\$574.12
08-20-04-11-009-0002.00	\$49,940.00	\$639.48
08-20-04-11-008-0006.00	\$2,300.00	\$29.65
08-20-04-11-004-0008.00	\$39,530.00	\$506.06
08-20-04-11-004-0007.00	\$18,400.00	\$235.17
08-20-04-11-004-0006.00	\$24,680.00	\$316.04
08-20-04-11-008-0009.00	\$37,640.00	\$481.80
08-20-04-11-007-0005.00	\$18,660.00	\$238.54
08-32-5B-00-000-0001.02	\$81,320.00	\$901.50
08-20-04-11-007-0008.00	\$29,530.00	\$378.03
08-20-04-21-003-0001.01	\$1,000.00	\$11.08
08-31-5A-00-000-0008.00	\$84,180.00	\$932.99
08-20-04-11-008-0010.00	\$29,800.00	\$381.40
08-20-04-11-007-0004.00	\$30,730.00	\$393.53
08-20-04-11-008-0001.00	\$37,320.00	\$477.76
08-20-04-11-008-0002.00	\$1,400.00	\$18.19
08-20-04-11-008-0003.00	\$2,350.00	\$30.32
08-20-04-11-008-0004.00	\$18,030.00	\$231.13
08-20-04-11-008-0005.00	\$21,670.00	\$277.63
08-20-04-11-009-0001.00	\$26,080.00	\$333.56
08-20-04-11-004-0009.00	\$81,650.00	\$1,045.14
08-20-04-11-007-0003.00	\$17,800.00	\$227.76
08-20-3A-21-001-0004.00	\$1,000.00	\$12.80
08-20-04-11-003-0001.00	\$1,280.00	\$10.11

Parcel ID No.	Total Market Value of Land and Improvements (2018)	Total Property Tax (2017)
08-20-04-11-007-0002.00	\$25,100.00	\$321.43
08-20-04-11-004-0002.00	\$56,140.00	\$719.00
08-20-04-11-004-0003.00	\$19,840.00	\$246.63
08-20-04-11-004-0001.00	\$950.00	\$12.13
08-20-04-11-007-0001.00	\$18,570.00	\$237.20
08-20-04-11-006-0003.00	\$49,130.00	\$629.38
08-20-04-11-006-0001.00	\$28,840.00	\$369.27
08-20-04-11-006-0001.01	\$22,970.00	\$293.80
08-20-04-11-006-0002.00	\$2,050.00	\$26.28
08-31-5A-00-000-0006.00	\$36,300.00	\$402.35
08-20-04-21-001-0004.00	\$79,980.00	\$1,492.20
08-20-3A-21-001-0002.00	\$920.00	\$12.13
08-20-3A-21-001-0003.00	\$1,000.00	\$12.80
08-20-04-11-001-0001.00	\$3,590.00	\$45.82
08-31-5A-00-000-0005.00	\$29,600.00	\$327.71
08-20-04-11-002-0001.00	\$920.00	\$7.41
08-10-01-00-000-0002.00	\$40,390.00	\$451.09
08-20-04-11-003-0002.00	\$80.00	\$0.67
08-20-04-21-001-0001.00	\$26,130.00	\$231.50
08-20-3B-00-000-0004.00	\$73,110.00	\$795.38
08-10-01-00-000-0044.25	\$12,000.00	\$134.55
08-60-13-00-000-0002.02	\$650.00	\$4.22
08-20-09-00-000-0001.01	\$4,290.00	\$42.57
08-10-02-00-000-0038.00	\$103,640.00	\$1,078.03
08-60-13-00-000-0001.00	\$9,750.00	\$109.18
08-10-12-00-000-0012.00	\$476,380.00	\$5,341.45
08-60-13-00-000-0032.00	\$64,390.00	\$721.75
08-20-04-21-003-0002.00	\$240.00	\$1.75



Parcel ID No.	Total Market Value of Land and Improvements (2018)	Total Property Tax (2017)
08-50-16-00-000-0011.00	\$125,960.00	\$1,369.17
08-10-01-00-000-0030.02	\$101,540.00	\$1,183.98
08-10-01-00-000-0030.05	\$103,040.00	\$1,201.78
08-10-01-00-000-0030.03	\$98,610.00	\$1,150.22
14-50-16-00-000-0081.00	\$159,890.00	\$0.00
14-40-20-00-000-0004.00	\$460.00	\$3.35
14-40-17-00-000-0140.00	\$38,930.00	\$413.46
14-40-17-00-000-0141.00	\$34,560.00	\$367.09
14-40-17-00-000-0086.00	\$35,060.00	\$372.12
14-50-16-00-000-0099.00	\$520.00	\$3.35
14-50-16-00-000-0088.00	\$7,000.00	\$74.31
14-50-16-00-000-0089.00	\$520.00	\$0.00
14-50-16-00-000-0090.00	\$520.00	\$5.59
14-40-17-00-000-0085.00	\$38,290.00	\$406.76
14-40-17-00-000-0069.00	\$15,740.00	\$167.06
14-40-17-00-000-0093.02	\$5,940.00	\$63.14
14-40-17-00-000-0134.00	\$3,270.00	\$34.64
14-40-17-00-000-0121.00	\$2,630.00	\$27.94
14-40-17-00-000-0068.00	\$19,250.00	\$204.50
14-40-17-00-000-0194.00	\$53,990.00	\$573.26
14-40-17-00-000-0195.00	\$19,160.00	\$203.38
14-40-17-00-000-0237.00	\$3,000.00	\$31.85
14-40-17-00-000-0227.00	\$51,000.00	\$541.42
14-40-17-00-000-0224.00	\$47,250.00	\$501.19
14-40-17-00-000-0228.00	\$43,690.00	\$463.75
14-40-17-00-000-0223.00	\$46,340.00	\$492.25
14-50-16-00-000-0097.01	\$148,200.00	\$1,573.40
14-40-17-00-000-0221.00	\$93,800.00	\$1,181.73

Parcel ID No.	Total Market Value of Land and Improvements (2018)	Total Property Tax (2017)
14-50-16-00-000-0015.00	\$13,430.00	\$142.48
14-50-16-00-000-0068.00	\$40,070.00	\$425.76
14-40-17-00-000-0062.00	\$17,330.00	\$183.82
14-40-17-00-000-0077.00	\$29,090.00	\$308.98
14-50-16-00-000-0064.00	\$83,880.00	\$890.63
14-40-17-00-000-0004.02	\$63,490.00	\$673.84
14-40-17-00-000-0028.00	\$44,040.00	\$467.66
14-40-17-00-000-0011.00	\$21,040.00	\$223.49
14-40-17-00-000-0038.00	\$79,960.00	\$0.00
14-50-16-00-000-0037.00	\$3,230.00	\$34.08
14-20-09-00-000-0038.01	\$80,380.00	\$853.19
14-40-17-00-000-0190.00	\$22,170.00	\$235.23
14-40-17-00-000-0191.00	\$25,360.00	\$269.31
14-40-17-00-000-0248.00	\$79,510.00	\$840.90
14-40-17-00-000-0186.00	\$77,620.00	\$824.14
14-40-17-00-000-0171.00	\$5,220.00	\$55.31
14-40-17-00-000-0169.00	\$9,400.00	\$100.01
14-40-17-00-000-0024.00	\$3,780.00	\$40.23
14-40-17-00-000-0026.00	\$39,660.00	\$421.29
14-40-17-00-000-0202.00	\$2,940.00	\$31.29
14-40-17-00-000-0103.02	\$14,470.00	\$153.65
14-40-17-00-000-0101.00	\$12,780.00	\$135.77
14-40-17-00-000-0243.00	\$55,790.00	\$592.26
14-40-20-00-000-0001.00	\$41,740.00	\$443.08
14-40-20-00-000-0002.01	\$54,730.00	\$367.09
14-40-20-00-000-0003.00	\$70,760.00	\$740.33
14-40-17-00-000-0249.00	\$7,260.00	\$77.11
14-40-17-00-000-0188.00	\$81,450.00	\$864.92

Parcel ID No.	Total Market Value of Land and Improvements (2018)	Total Property Tax (2017)
14-40-17-00-000-0187.00	\$58,870.00	\$580.53
14-40-17-00-000-0188.01	\$13,170.00	\$88.28
14-40-17-00-000-0185.00	\$2,100.00	\$22.35
14-40-17-00-000-0184.00	\$2,520.00	\$26.82
14-40-17-00-000-0242.01	\$74,210.00	\$787.82
14-40-17-00-000-0183.00	\$2,100.00	\$22.35
14-50-16-00-000-0097.03	\$184,900.00	\$1,957.81
14-40-17-00-000-0242.00	\$86,530.00	\$918.56
14-40-17-00-000-0192.00	\$770.00	\$8.38
14-40-17-00-000-0182.00	\$2,100.00	\$22.35
14-40-17-00-000-0241.00	\$12,530.00	\$132.98
14-40-17-00-000-0240.00	\$2,650.00	\$27.94
14-40-17-00-000-0181.00	\$28,730.00	\$305.07
14-40-17-00-000-0239.00	\$3,400.00	\$36.32
14-40-17-00-000-0180.00	\$1,060.00	\$0.00
14-40-17-00-000-0168.00	\$89,150.00	\$937.00
14-40-17-00-000-0225.00	\$58,690.00	\$622.99
14-40-17-00-000-0179.00	\$4,500.00	\$47.49
14-40-17-00-000-0238.00	\$16,000.00	\$170.41
14-40-17-00-000-0226.00	\$45,860.00	\$486.66
14-40-17-00-000-0161.01	\$39,140.00	\$415.14
14-50-16-00-000-0097.00	\$2,730.00	\$18.44
14-40-17-00-000-0177.00	\$25,540.00	\$271.55
14-40-17-00-000-0196.00	\$17,480.00	\$185.50
14-40-17-00-000-0103.04	\$11,940.00	\$126.83
14-40-17-00-000-0197.00	\$34,560.00	\$366.53
14-40-17-00-000-0229.00	\$61,880.00	\$657.07
14-40-17-00-000-0219.00	\$38,660.00	\$410.11

Parcel ID No.	Total Market Value of Land and Improvements (2018)	Total Property Tax (2017)
14-40-17-00-000-0108.00	\$39,670.00	\$421.29
14-40-17-00-000-0103.00	\$18,510.00	\$196.68
14-40-17-00-000-0220.00	\$107,040.00	\$0.00
14-40-17-00-000-0103.01	\$7,800.00	\$82.69
14-40-17-00-000-0198.00	\$33,960.00	\$360.38
14-40-17-00-000-0176.00	\$7,560.00	\$80.46
14-40-17-00-000-0106.00	\$19,290.00	\$205.06
14-40-17-00-000-0172.00	\$34,720.00	\$368.77
14-40-17-00-000-0105.00	\$40,050.00	\$425.20
14-40-17-00-000-0164.01	\$9,450.00	\$97.22
14-40-17-00-000-0218.00	\$5,520.00	\$58.67
14-40-17-00-000-0200.00	\$4,400.00	\$46.38
14-40-17-00-000-0104.00	\$30,890.00	\$327.98
14-40-17-00-000-0216.00	\$38,530.00	\$409.55
14-40-17-00-000-0103.06	\$12,870.00	\$136.89
14-40-17-00-000-0162.00	\$25,320.00	\$262.61
14-40-17-00-000-0109.00	\$30,980.00	\$328.54
14-40-17-00-000-0150.00	\$62,620.00	\$664.90
14-40-17-00-000-0152.00	\$22,240.00	\$235.79
14-40-17-00-000-0153.00	\$34,030.00	\$361.50
14-40-17-00-000-0097.00	\$30,690.00	\$325.74
14-40-17-00-000-0154.00	\$41,290.00	\$438.61
14-40-17-00-000-0154.01	\$24,630.00	\$261.49
14-40-17-00-000-0155.00	\$2,770.00	\$29.61
14-40-17-00-000-0156.00	\$1,540.00	\$16.20
14-40-17-00-000-0157.00	\$91,190.00	\$968.29
14-40-17-00-000-0158.00	\$57,490.00	\$610.14
14-40-17-00-000-0102.00	\$8,610.00	\$0.00

Parcel ID No.	Total Market Value of Land and Improvements (2018)	Total Property Tax (2017)
14-40-17-00-000-0201.00	\$18,210.00	\$193.32
14-40-17-00-000-0096.00	\$11,780.00	\$125.16
14-40-17-00-000-0089.00	\$358,760.00	\$0.00
14-40-17-00-000-0147.00	\$18,340.00	\$194.44
14-40-17-00-000-0211.00	\$48,760.00	\$517.39
14-40-17-00-000-0095.01	\$30,050.00	\$319.04
14-40-17-00-000-0099.00	\$8,700.00	\$92.19
14-40-17-00-000-0143.01	\$57,210.00	\$607.35
14-40-17-00-000-0090.01	\$55,730.00	\$591.70
14-40-17-00-000-0149.00	\$37,630.00	\$399.50
14-40-17-00-000-0148.00	\$1,640.00	\$17.32
14-40-17-00-000-0094.00	\$46,960.00	\$498.39
14-40-17-00-000-0093.01	\$757,630.00	\$0.00
14-40-17-00-000-0136.01	\$7,430.00	\$78.78
14-40-17-00-000-0137.00	\$6,380.00	\$67.61
14-40-17-00-000-0138.00	\$32,720.00	\$347.53
14-40-17-00-000-0070.00	\$21,600.00	\$229.64
14-40-17-00-000-0139.00	\$1,490.00	\$15.64
14-40-17-00-000-0132.00	\$1,960.00	\$20.67
14-40-17-00-000-0125.00	\$56,090.00	\$595.61
14-40-17-00-000-0210.00	\$12,360.00	\$107.28
14-40-17-00-000-0124.00	\$3,360.00	\$35.76
14-50-16-00-000-0085.00	\$19,700.00	\$209.53
14-50-16-00-000-0084.00	\$2,010.00	\$21.23
14-50-16-00-000-0083.00	\$5,290.00	\$56.43
14-40-17-00-000-0044.00	\$1,830.00	\$19.56
14-50-16-00-000-0082.00	\$42,000.00	\$438.61
14-50-16-00-000-0075.00	\$13,310.00	\$141.36

Parcel ID No.	Total Market Value of Land and Improvements (2018)	Total Property Tax (2017)
14-40-17-00-000-0073.00	\$41,650.00	\$441.96
14-40-17-00-000-0123.00	\$1,120.00	\$11.73
14-40-17-00-000-0043.00	\$28,770.00	\$514.60
14-40-17-00-000-0209.00	\$143,220.00	\$1,520.32
14-40-17-00-000-0042.00	\$59,340.00	\$630.25
14-40-17-00-000-0206.00	\$175,140.00	\$0.00
14-40-17-00-000-0084.00	\$69,600.00	\$738.65
14-40-17-00-000-0074.00	\$40,140.00	\$425.76
14-40-17-00-000-0080.00	\$33,350.00	\$353.68
14-40-17-00-000-0016.00	\$50,320.00	\$534.15
14-50-16-00-000-0016.00	\$21,100.00	\$224.05
14-50-16-00-000-0058.00	\$36,020.00	\$382.18
14-40-17-00-000-0004.00	\$1,090.00	\$7.82
14-40-17-00-000-0003.00	\$15,400.00	\$163.71
14-50-16-00-000-0023.01	\$103,700.00	\$1,100.71
14-50-16-00-000-0019.00	\$19,100.00	\$202.82
14-50-16-00-000-0023.00	\$1,190.00	\$7.82
14-40-17-00-000-0057.00	\$3,140.00	\$32.97
14-40-17-00-000-0126.00	\$4,520.00	\$48.05
14-40-17-00-000-0041.00	\$25,420.00	\$269.87
14-50-16-00-000-0079.00	\$49,490.00	\$525.77
14-40-17-00-000-0122.00	\$2,020.00	\$21.23
14-40-17-00-000-0046.00	\$3,820.00	\$40.79
14-40-17-00-000-0065.00	\$37,630.00	\$399.50
14-50-16-00-000-0046.00	\$2,390.00	\$25.14
14-40-17-00-000-0093.00	\$142,910.00	\$0.00
14-50-16-00-000-0047.00	\$6,950.00	\$73.75
14-50-16-00-000-0048.00	\$1,490.00	\$15.64

Parcel ID No.	Total Market Value of Land and Improvements (2018)	Total Property Tax (2017)
14-50-16-00-000-0049.00	\$2,390.00	\$25.14
14-40-17-00-000-0040.00	\$31,630.00	\$335.80
14-40-17-00-000-0207.00	\$42,470.00	\$759.32
14-40-17-00-000-0075.00	\$61,380.00	\$651.49
14-50-16-00-000-0071.00	\$21,860.00	\$231.88
14-40-17-00-000-0130.00	\$5,650.00	\$59.78
14-40-17-00-000-0129.00	\$2,260.00	\$24.03
14-50-16-00-000-0074.00	\$46,080.00	\$0.00
14-40-17-00-000-0039.00	\$27,960.00	\$296.69
14-40-17-00-000-0021.00	\$23,450.00	\$248.64
14-40-17-00-000-0064.00	\$28,530.00	\$302.83
14-40-17-00-000-0022.00	\$90,650.00	\$1,620.89
14-50-16-00-000-0070.00	\$51,570.00	\$547.56
14-40-17-00-000-0120.00	\$37,820.00	\$386.09
14-40-17-00-000-0083.00	\$3,400.00	\$36.32
14-50-16-00-000-0069.00	\$79,910.00	\$848.72
14-40-17-00-000-0048.00	\$8,120.00	\$86.05
14-40-17-00-000-0020.00	\$23,960.00	\$254.22
14-40-17-00-000-0063.00	\$1,890.00	\$20.11
14-40-17-00-000-0119.00	\$73,030.00	\$731.39
14-40-17-00-000-0008.00	\$15,140.00	\$160.36
14-50-16-00-000-0044.00	\$16,690.00	\$177.12
14-50-16-00-000-0043.00	\$27,000.00	\$287.19
14-50-16-00-000-0041.00	\$26,060.00	\$276.57
14-40-17-00-000-0023.02	\$18,640.00	\$198.35
14-50-16-00-000-0040.01	\$6,260.00	\$66.49
14-40-17-00-000-0209.01	\$22,710.00	\$0.00
14-50-16-00-000-0072.00	\$29,980.00	\$318.48

Parcel ID No.	Total Market Value of Land and Improvements (2018)	Total Property Tax (2017)
14-50-16-00-000-0039.00	\$5,520.00	\$58.67
14-40-17-00-000-0116.00	\$30,770.00	\$326.86
14-40-17-00-000-0076.00	\$76,390.00	\$811.28
14-40-17-00-000-0048.01	\$88,700.00	\$941.47
14-40-17-00-000-0006.00	\$24,150.00	\$256.46
14-40-17-00-000-0117.00	\$57,320.00	\$609.02
14-50-16-00-000-0063.00	\$30,630.00	\$325.18
14-50-16-00-000-0073.00	\$30,730.00	\$549.24
14-40-17-00-000-0111.01	\$33,360.00	\$354.24
14-50-16-00-000-0054.00	\$27,260.00	\$211.20
14-50-16-00-000-0036.00	\$23,880.00	\$253.67
14-50-16-00-000-0035.00	\$1,490.00	\$15.64
14-50-16-00-000-0034.00	\$7,080.00	\$74.87
14-50-16-00-000-0033.00	\$10,120.00	\$107.28
14-50-16-00-000-0062.00	\$18,510.00	\$196.68
14-50-16-00-000-0032.01	\$2,530.00	\$26.82
14-50-16-00-000-0055.00	\$36,190.00	\$384.41
14-40-17-00-000-0049.00	\$9,870.00	\$104.48
14-40-17-00-000-0004.01	\$18,210.00	\$193.88
14-40-17-00-000-0111.10	\$14,240.00	\$151.42
14-50-16-00-000-0031.00	\$63,010.00	\$668.81
14-40-17-00-000-0061.00	\$56,420.00	\$598.96
14-50-16-00-000-0065.00	\$29,160.00	\$310.10
14-40-17-00-000-0111.09	\$24,410.00	\$259.25
14-40-17-00-000-0030.00	\$28,970.00	\$307.86
14-50-16-00-000-0061.00	\$2,780.00	\$29.61
14-40-17-00-000-0115.00	\$71,380.00	\$757.65
14-40-17-00-000-0005.00	\$9,000.00	\$95.54



Parcel ID No.	Total Market Value of Land and Improvements (2018)	Total Property Tax (2017)
14-40-17-00-000-0013.00	\$2,120.00	\$22.35
14-40-17-00-000-0037.00	\$50,320.00	\$534.15
14-40-17-00-000-0060.00	\$49,540.00	\$525.77
14-40-17-00-000-0050.00	\$112,760.00	\$1,197.37
14-50-16-00-000-0012.00	\$36,600.00	\$388.88
14-50-16-00-000-0060.00	\$35,900.00	\$381.06
14-50-16-00-000-0029.00	\$3,280.00	\$34.64
14-50-16-00-000-0030.00	\$1,490.00	\$15.64
14-40-17-00-000-0078.00	\$36,980.00	\$392.79
14-50-16-00-000-0057.00	\$18,340.00	\$195.00
14-40-17-00-000-0031.00	\$10,700.00	\$113.42
14-40-17-00-000-0051.00	\$26,310.00	\$279.37
14-40-17-00-000-0014.01	\$58,150.00	\$617.40
14-50-16-00-000-0013.00	\$13,660.00	\$144.71
14-50-16-00-000-0067.00	\$4,240.00	\$45.26
14-40-17-00-000-0059.00	\$56,320.00	\$597.85
14-50-16-00-000-0014.00	\$1,910.00	\$20.11
14-40-17-00-000-0079.00	\$54,550.00	\$578.85
14-40-17-00-000-0015.00	\$13,130.00	\$139.13
14-40-17-00-000-0032.00	\$23,110.00	\$245.29
14-50-16-00-000-0025.00	\$5,000.00	\$53.08
14-50-16-00-000-0018.00	\$23,890.00	\$253.67
14-40-17-00-000-0053.00	\$41,250.00	\$437.49
14-50-16-00-000-0005.00	\$34,070.00	\$361.50
14-40-17-00-000-0033.00	\$14,280.00	\$151.98
14-50-16-00-000-0008.00	\$43,380.00	\$460.96
14-50-16-00-000-0009.00	\$33,060.00	\$350.89
14-50-16-00-000-0017.00	\$16,580.00	\$296.69

Parcel ID No.	Total Market Value of Land and Improvements (2018)	Total Property Tax (2017)
14-50-16-00-000-0010.00	\$2,270.00	\$24.03
14-40-17-00-000-0018.01	\$33,040.00	\$350.89
14-20-09-00-000-0051.00	\$59,170.00	\$625.78
14-50-16-00-000-0050.00	\$1,600.00	\$16.76
14-20-09-00-000-0054.00	\$63,000.00	\$669.37
14-40-17-00-000-0193.00	\$7,500.00	\$79.90
14-40-17-00-000-0091.00	\$37,960.00	\$402.85
14-20-09-00-000-0050.00	\$64,700.00	\$764.35
14-30-08-00-000-0037.02	\$123,360.00	\$1,309.68
14-20-09-00-000-0052.00	\$28,170.00	\$503.42
14-20-09-00-000-0037.01	\$390.00	\$2.79
14-20-09-00-000-0049.00	\$26,570.00	\$435.26
14-30-08-00-000-0036.00	\$6,000.00	\$63.70
14-20-09-00-000-0042.01	\$92,970.00	\$986.73
14-30-08-00-000-0013.01	\$29,980.00	\$307.86
14-20-09-00-000-0042.00	\$22,680.00	\$240.82
14-20-09-00-000-0044.00	\$3,750.00	\$39.67
14-20-09-00-000-0039.00	\$143,560.00	\$2,414.30
14-30-08-00-000-0026.03	\$38,300.00	\$406.76
14-30-08-00-000-0014.02	\$43,600.00	\$453.69
14-30-08-00-000-0014.03	\$34,630.00	\$378.82
14-50-16-00-000-0003.00	\$9,340.00	\$94.43
14-50-16-00-000-0053.00	\$7,500.00	\$0.00
14-50-16-00-000-0051.00	\$20,480.00	\$217.91
14-50-16-00-000-0052.01	\$12,500.00	\$0.00
14-50-16-00-000-0024.00	\$90,670.00	\$959.91
14-50-16-00-000-0004.00	\$16,890.00	\$176.00
14-50-16-00-000-0052.00	\$29,850.00	\$0.00

Parcel ID No.	Total Market Value of Land and Improvements (2018)	Total Property Tax (2017)
14-50-16-00-000-0020.00	\$85,890.00	\$911.86
14-50-16-00-000-0007.00	\$2,340.00	\$25.14
14-50-16-00-000-0010.02	\$28,630.00	\$303.95
14-50-16-00-000-0010.01	\$31,000.00	\$329.10
14-50-16-00-000-0059.00	\$76,700.00	\$1,371.14
14-50-16-00-000-0066.00	\$33,870.00	\$359.27
14-50-16-00-000-0097.04	\$104,940.00	\$1,114.12
14-50-16-00-000-0096.00	\$21,300.00	\$226.29
14-50-16-00-000-0097.02	\$243,750.00	\$2,588.07
14-40-17-00-000-0007.00	\$14,950.00	\$158.68
14-40-17-00-000-0007.01	\$8,670.00	\$92.19
14-40-17-00-000-0204.00	\$3,510.00	\$37.44
14-40-17-00-000-0210.01	\$66,180.00	\$702.33
14-40-17-00-000-0047.00	\$5,420.00	\$57.55
14-40-17-00-000-0029.00	\$21,320.00	\$226.29
14-40-17-00-000-0087.00	\$34,500.00	\$366.53
14-40-17-00-000-0071.00	\$35,650.00	\$378.26
14-40-17-00-000-0072.00	\$70,860.00	\$752.06
14-40-17-00-000-0088.00	\$28,320.00	\$300.60
14-40-17-00-000-0217.00	\$57,940.00	\$615.17
14-40-17-00-000-0215.00	\$3,770.00	\$39.67
14-40-17-00-000-0027.00	\$40,450.00	\$429.11
14-40-17-00-000-0118.00	\$76,960.00	\$757.09
14-40-17-00-000-0159.00	\$57,310.00	\$608.46
14-40-17-00-000-0145.00	\$7,970.00	\$84.37
14-40-17-00-000-0142.00	\$35,510.00	\$377.15
14-40-17-00-000-0146.00	\$15,200.00	\$161.47
14-40-17-00-000-0146.01	\$14,090.00	\$149.74

Parcel ID No.	Total Market Value of Land and Improvements (2018)	Total Property Tax (2017)
06-30-07-00-000-0003.01	\$152,270.00	\$1,553.81
06-30-06-00-000-0022.00	\$92,110.00	\$953.20
06-30-06-00-000-0033.00	\$90,670.00	\$936.77
06-30-06-00-000-0019.01	\$111,830.00	\$1,156.87
06-30-06-04-001-0005.00	\$112,900.00	\$1,174.39
06-30-07-00-000-0003.03	\$226,340.00	\$2,354.80
06-30-07-00-000-0039.00	\$66,660.00	\$693.68
06-90-30-00-000-0024.04	\$98,780.00	\$1,106.79
06-90-31-03-046-0004.00	\$66,600.00	\$746.51
06-90-31-03-039-0005.00	\$84,890.00	\$951.12
06-90-32-03-018-0005.31	\$106,400.00	\$1,192.29
06-90-32-03-018-0005.21	\$106,350.00	\$1,191.11
06-90-31-04-039-0010.01	\$142,390.00	\$1,595.03
06-90-32-03-018-0005.25	\$100,670.00	\$1,128.02
06-90-32-03-018-0005.10	\$80,060.00	\$896.87
06-90-31-03-039-0005.01	\$85,990.00	\$963.50
06-90-32-03-018-0005.12	\$95,370.00	\$1,068.46
06-90-31-03-046-0005.00	\$112,630.00	\$1,261.87
06-90-31-03-040-0007.00	\$53,470.00	\$0.00
06-90-32-03-018-0005.06	\$86,150.00	\$965.27
06-90-32-03-018-0005.30	\$88,340.00	\$989.45
06-90-31-03-046-0003.00	\$87,400.00	\$978.84
06-90-31-04-039-0010.00	\$6,630.00	\$74.30
06-90-31-04-045-0003.02	\$89,300.00	\$1,000.65
06-90-32-03-018-0005.16	\$103,820.00	\$1,163.40
06-90-32-03-018-0005.07	\$74,810.00	\$837.91
06-90-31-03-046-0006.00	\$88,480.00	\$991.22
06-90-31-04-044-0003.01	\$72,750.00	\$815.50

Parcel ID No.	Total Market Value of Land and Improvements (2018)	Total Property Tax (2017)
06-90-32-00-000-0017.00	\$63,340.00	\$1,195.24
06-90-31-03-471-0005.00	\$104,420.00	\$1,169.89
06-90-31-03-040-0006.00	\$37,910.00	\$425.14
06-90-32-03-018-0005.20	\$100,300.00	\$1,123.89
06-90-31-04-046-0001.00	\$49,220.00	\$0.00
06-90-31-03-047-0001.04	\$99,610.00	\$1,116.23
06-90-32-03-018-0005.02	\$115,060.00	\$1,289.59
06-90-31-04-045-0004.02	\$104,870.00	\$1,175.19
06-90-31-04-045-0003.04	\$79,970.00	\$896.28
06-90-31-03-040-0008.00	\$72,040.00	\$807.24
06-90-31-04-046-0002.00	\$5,100.00	\$0.00
06-90-31-04-039-0009.00	\$129,990.00	\$1,456.46
06-90-31-04-032-0005.00	\$89,860.00	\$1,006.55
06-90-31-04-032-0006.00	\$77,030.00	\$862.67
06-90-31-04-032-0008.00	\$64,900.00	\$727.05
06-90-31-04-032-0007.00	\$66,530.00	\$745.33
06-90-31-04-031-0001.00	\$36,400.00	\$408.04
06-90-31-04-031-0002.00	\$37,820.00	\$423.97
06-90-31-04-032-0002.00	\$40,350.00	\$452.27
06-90-31-04-032-0001.00	\$37,320.00	\$418.07
06-90-32-03-018-0007.00	\$42,890.00	\$0.00
06-90-31-03-046-0007.00	\$62,400.00	\$699.34
06-90-31-03-046-0002.00	\$60,400.00	\$676.34
06-90-31-03-040-0009.00	\$61,010.00	\$684.01
06-90-31-03-040-0005.00	\$46,670.00	\$523.03
06-90-31-03-039-0002.00	\$47,960.00	\$537.77
06-90-31-03-047-0001.01	\$127,220.00	\$1,425.21
06-80-33-00-000-0028.00	\$0.00	\$0.00

Parcel ID No.	Total Market Value of Land and Improvements (2018)	Total Property Tax (2017)
06-90-31-03-047-0001.02	\$114,170.00	\$1,279.56
06-90-31-03-471-0004.00	\$117,250.00	\$1,313.76
06-90-31-04-044-0003.00	\$78,300.00	\$877.41
06-90-31-04-045-0003.00	\$102,830.00	\$1,152.20
06-90-32-03-018-0005.14	\$100,820.00	\$1,129.79
06-90-31-04-045-0004.03	\$7,120.00	\$80.19
06-90-32-03-018-0005.08	\$86,060.00	\$964.68
06-90-31-04-020-0004.00	\$28,110.00	\$314.88
06-90-31-04-020-0003.01	\$27,830.00	\$311.93
06-90-31-04-018-0005.00	\$41,230.00	\$461.70
06-90-31-04-018-0001.00	\$21,270.00	\$238.22
06-90-31-04-018-0003.00	\$33,390.00	\$374.43
06-90-31-04-018-0002.00	\$45,160.00	\$505.93
06-90-31-04-018-0004.00	\$37,200.00	\$416.89
06-90-32-00-000-0017.01	\$55,220.00	\$1,041.93
06-90-32-03-018-0005.26	\$105,740.00	\$1,184.63
06-90-31-04-044-0005.01	\$69,700.00	\$781.30
06-90-32-03-018-0005.11	\$93,480.00	\$1,047.24
06-90-31-03-047-0001.03	\$103,170.00	\$1,156.32
06-90-31-04-045-0003.03	\$25,830.00	\$289.52
06-90-31-04-039-0008.00	\$95,740.00	\$1,072.59
06-90-31-04-044-0002.00	\$15,300.00	\$0.00
06-90-32-03-018-0005.22	\$101,040.00	\$1,132.15
06-90-31-03-040-0004.00	\$90,710.00	\$1,016.57
06-90-31-04-045-0004.01	\$66,030.00	\$740.02
06-90-31-03-040-0010.00	\$44,500.00	\$498.85
06-90-31-04-042-0003.00	\$42,340.00	\$474.09
06-90-31-04-044-0005.00	\$54,940.00	\$615.61

Parcel ID No.	Total Market Value of Land and Improvements (2018)	Total Property Tax (2017)
06-90-32-03-018-0005.13	\$89,660.00	\$1,004.78
06-90-31-03-046-0001.00	\$71,900.00	\$805.48
06-90-31-04-045-0001.00	\$21,400.00	\$239.99
06-90-31-03-039-0001.00	\$62,870.00	\$704.64
06-90-32-03-018-0005.17	\$107,830.00	\$1,208.21
06-90-31-04-044-0006.00	\$29,670.00	\$332.57
06-90-31-03-040-0003.00	\$44,640.00	\$500.03
06-90-31-04-039-0007.00	\$83,240.00	\$932.25
06-90-31-04-044-0001.00	\$64,870.00	\$726.46
06-90-32-03-018-0005.29	\$82,900.00	\$929.30
06-90-31-04-035-0005.00	\$23,200.00	\$260.04
06-90-31-03-044-0005.00	\$39,160.00	\$439.30
06-90-31-03-047-0001.00	\$125,940.00	\$1,411.06
06-90-32-03-018-0005.19	\$114,540.00	\$1,283.10
06-90-32-03-018-0005.03	\$87,350.00	\$978.84
06-90-31-04-042-0002.00	\$45,060.00	\$505.34
06-90-31-04-043-0002.00	\$61,760.00	\$691.67
06-90-31-04-035-0004.00	\$34,830.00	\$390.35
06-90-32-03-018-0005.18	\$82,130.00	\$920.46
06-90-31-03-471-0001.00	\$155,810.00	\$1,745.39
06-90-31-03-040-0002.00	\$43,360.00	\$485.88
06-90-31-04-039-0006.00	\$89,730.00	\$1,005.37
06-90-31-03-045-0001.00	\$615,290.00	\$11,609.82
06-90-31-03-037-0005.00	\$88,560.00	\$992.40
06-90-31-03-044-0004.00	\$39,240.00	\$439.89
06-90-31-04-036-0005.00	\$30,430.00	\$341.41
06-90-31-03-044-0006.00	\$41,700.00	\$467.60
06-90-31-04-042-0001.00	\$20,550.00	\$230.56

Parcel ID No.	Total Market Value of Land and Improvements (2018)	Total Property Tax (2017)
06-90-31-04-036-0004.00	\$44,860.00	\$502.98
06-90-31-04-041-0001.00	\$525,220.00	\$0.00
06-90-31-03-037-0004.00	\$55,220.00	\$618.55
06-90-31-03-037-0006.00	\$58,650.00	\$657.47
06-90-31-03-044-0003.00	\$29,480.00	\$330.21
06-90-31-04-035-0006.00	\$84,240.00	\$944.05
06-90-31-03-040-0001.00	\$36,780.00	\$412.17
06-90-31-03-041-0005.00	\$19,480.00	\$367.36
06-90-31-04-039-0005.00	\$75,400.00	\$844.39
06-90-31-03-044-0007.00	\$58,460.00	\$655.11
06-90-31-03-043-0004.00	\$77,070.00	\$863.85
06-90-31-03-036-0008.00	\$43,530.00	\$487.65
06-90-31-04-035-0003.01	\$55,540.00	\$622.68
06-90-31-03-037-0003.00	\$35,260.00	\$395.07
06-90-31-03-037-0006.01	\$47,720.00	\$534.82
06-90-31-03-044-0002.00	\$96,020.00	\$1,075.54
06-90-31-04-035-0007.00	\$30,010.00	\$336.70
06-90-31-04-037-0005.00	\$67,630.00	\$757.71
06-90-31-03-036-0007.00	\$46,820.00	\$524.80
06-90-31-04-036-0006.00	\$69,140.00	\$774.81
06-90-31-03-041-0004.00	\$34,610.00	\$388.00
06-90-31-03-044-0008.00	\$40,500.00	\$453.45
06-90-31-04-037-0004.00	\$70,530.00	\$790.14
06-90-31-04-039-0004.00	\$79,560.00	\$890.98
06-90-31-03-043-0003.00	\$43,600.00	\$488.24
06-90-31-04-038-0004.00	\$56,260.00	\$630.35
06-90-31-04-035-0008.00	\$29,530.00	\$331.39
06-90-31-03-036-0006.00	\$33,950.00	\$380.33



Parcel ID No.	Total Market Value of Land and Improvements (2018)	Total Property Tax (2017)
06-90-31-04-036-0007.00	\$51,600.00	\$578.46
06-90-31-03-044-0001.00	\$2,960.00	\$33.02
06-90-32-03-018-0005.09	\$75,460.00	\$845.57
06-90-31-04-037-0006.00	\$73,360.00	\$821.99
06-90-31-04-035-0002.00	\$31,860.00	\$357.33
06-90-31-03-037-0008.00	\$56,670.00	\$635.06
06-90-31-03-036-0009.00	\$85,490.00	\$958.20
06-90-31-04-035-0009.00	\$47,310.00	\$530.10
06-90-31-04-036-0003.00	\$73,040.00	\$817.86
06-90-31-04-037-0003.00	\$73,310.00	\$821.40
06-90-31-03-036-0005.00	\$35,770.00	\$400.97
06-90-31-04-038-0003.00	\$89,470.00	\$1,002.42
06-90-31-03-041-0003.00	\$32,990.00	\$369.72
06-90-31-04-036-0008.01	\$56,400.00	\$632.12
06-90-32-00-000-0101.00	\$6,000.00	\$67.22
06-90-31-03-471-0001.01	\$146,240.00	\$1,638.67
06-90-31-04-035-0001.00	\$37,020.00	\$415.12
06-90-31-03-036-0004.00	\$46,570.00	\$521.85
06-90-31-03-043-0002.00	\$152,480.00	\$1,708.83
06-90-31-04-037-0007.00	\$70,700.00	\$791.91
06-90-31-03-036-0010.01	\$29,490.00	\$330.21
06-90-31-04-036-0008.00	\$59,610.00	\$668.08
06-90-31-04-038-0002.00	\$14,590.00	\$163.34
06-90-31-03-042-0007.00	\$40,110.00	\$449.32
06-90-31-03-037-0002.00	\$192,780.00	\$0.00
06-90-31-04-037-0002.00	\$85,300.00	\$955.25
06-90-31-03-037-0009.00	\$9,460.00	\$106.14
06-90-32-00-000-0097.01	\$63,010.00	\$1,190.33

Parcel ID No.	Total Market Value of Land and Improvements (2018)	Total Property Tax (2017)
06-90-31-04-036-0001.00	\$90,740.00	\$1,016.57
06-90-31-03-036-0003.00	\$37,020.00	\$415.12
06-90-31-04-034-0005.00	\$22,970.00	\$257.68
06-90-31-03-036-0011.01	\$50,860.00	\$569.61
06-90-31-03-042-0007.01	\$34,120.00	\$382.10
06-90-31-04-037-0008.00	\$72,760.00	\$814.91
06-90-31-03-037-0001.00	\$33,510.00	\$375.61
06-90-31-03-036-0011.00	\$49,980.00	\$560.18
06-90-31-04-037-0001.00	\$72,240.00	\$809.01
06-90-31-03-035-0005.00	\$62,670.00	\$702.29
06-90-31-04-033-0003.00	\$5,870.00	\$66.04
06-90-31-03-042-0009.00	\$39,550.00	\$443.42
06-90-31-03-033-0008.00	\$49,870.00	\$558.41
06-90-31-04-034-0003.00	\$23,610.00	\$264.76
06-80-33-00-000-0027.01	\$51,500.00	\$972.57
06-90-31-03-036-0012.00	\$31,840.00	\$356.74
06-90-31-04-038-0001.00	\$77,080.00	\$863.85
06-90-31-04-039-0003.00	\$149,470.00	\$1,674.63
06-90-31-03-036-0002.00	\$47,790.00	\$535.41
06-90-31-04-034-0006.02	\$36,520.00	\$409.22
06-90-31-03-042-0010.00	\$41,630.00	\$466.42
06-90-31-03-035-0004.00	\$34,510.00	\$386.82
06-90-31-04-033-0004.00	\$39,200.00	\$439.30
06-90-31-03-033-0009.00	\$80,530.00	\$902.18
06-90-31-03-027-0004.01	\$61,420.00	\$688.13
06-90-31-04-039-0003.01	\$141,600.00	\$1,586.78
06-90-31-03-033-0007.00	\$37,830.00	\$423.97
06-90-31-03-036-0001.00	\$81,710.00	\$915.15

Parcel ID No.	Total Market Value of Land and Improvements (2018)	Total Property Tax (2017)
06-90-31-03-035-0003.00	\$46,860.00	\$525.39
06-90-31-03-042-0001.00	\$69,390.00	\$777.17
06-90-31-04-033-0005.00	\$27,960.00	\$313.70
06-90-31-04-039-0002.01	\$160,810.00	\$1,801.41
06-90-31-03-027-0004.00	\$33,560.00	\$376.20
06-90-31-04-034-0006.00	\$4,400.00	\$49.53
06-90-31-03-035-0009.00	\$34,820.00	\$390.35
06-90-31-03-033-0010.00	\$62,240.00	\$697.57
06-90-31-04-033-0002.00	\$12,620.00	\$141.52
06-90-31-04-034-0002.00	\$71,530.00	\$801.35
06-90-31-04-031-0003.01	\$76,000.00	\$851.47
06-90-31-03-033-0006.00	\$40,780.00	\$456.99
06-90-32-00-000-0099.00	\$2,700.00	\$18.88
06-90-31-04-033-0006.01	\$27,630.00	\$0.00
06-90-31-03-027-0005.00	\$35,920.00	\$402.74
06-90-31-04-032-0004.00	\$47,650.00	\$534.23
06-90-31-03-035-0010.00	\$41,900.00	\$469.37
06-90-31-04-033-0001.00	\$49,020.00	\$549.56
06-90-31-04-030-0008.00	\$130,660.00	\$1,464.13
06-90-32-03-011-0009.00	\$100,570.00	\$1,125.07
06-90-31-04-039-0002.00	\$151,420.00	\$1,696.45
06-90-31-03-033-0006.01	\$41,540.00	\$465.83
06-90-31-03-033-0010.01	\$96,050.00	\$1,076.13
06-90-32-00-000-0007.00	\$202,820.00	\$3,826.89
06-90-31-04-034-0006.01	\$37,000.00	\$414.53
06-90-31-03-027-0002.00	\$45,700.00	\$0.00
06-90-31-03-027-0003.00	\$9,550.00	\$0.00
06-90-31-03-035-0001.00	\$24,890.00	\$278.91

Parcel ID No.	Total Market Value of Land and Improvements (2018)	Total Property Tax (2017)
06-90-31-03-038-0001.00	\$236,350.00	\$0.00
06-90-31-03-027-0006.00	\$42,220.00	\$473.50
06-90-32-03-011-0008.00	\$79,570.00	\$891.57
06-90-31-04-030-0009.00	\$138,940.00	\$1,556.70
06-90-31-04-034-0001.00	\$75,040.00	\$840.86
06-90-31-04-033-0001.02	\$46,050.00	\$515.95
06-90-31-04-030-0010.00	\$7,360.00	\$82.55
06-90-31-03-033-0004.00	\$44,960.00	\$503.57
06-90-31-03-027-0001.00	\$54,820.00	\$614.43
06-90-31-04-033-0006.00	\$5,870.00	\$0.00
06-90-32-00-000-0096.00	\$22,000.00	\$415.47
06-90-31-04-030-0011.00	\$6,820.00	\$76.66
06-90-31-03-033-0011.00	\$26,570.00	\$297.78
06-90-31-03-028-0003.00	\$96,800.00	\$1,084.97
06-90-31-04-033-0001.01	\$37,980.00	\$425.73
06-90-32-03-011-0007.00	\$51,920.00	\$581.99
06-90-32-03-019-0006.00	\$40,750.00	\$456.99
06-90-31-03-029-0005.00	\$37,370.00	\$418.66
06-90-31-03-029-0004.00	\$45,450.00	\$509.47
06-90-31-03-033-0003.00	\$55,120.00	\$617.37
06-90-31-04-030-0012.00	\$139,520.00	\$1,563.19
06-90-31-03-028-0004.00	\$43,100.00	\$482.93
06-90-31-03-033-0012.00	\$34,010.00	\$381.51
06-90-31-03-028-0002.00	\$28,670.00	\$321.36
06-90-31-04-030-0007.00	\$87,290.00	\$978.25
06-90-31-04-032-0003.00	\$7,180.00	\$80.19
06-90-31-03-033-0002.00	\$52,110.00	\$583.76
06-90-31-03-029-0006.00	\$38,110.00	\$426.91

Parcel ID No.	Total Market Value of Land and Improvements (2018)	Total Property Tax (2017)
06-90-31-03-029-0004.01	\$35,520.00	\$398.02
06-90-31-04-025-0004.00	\$31,730.00	\$355.56
06-90-31-03-030-0006.00	\$52,990.00	\$593.79
06-90-31-03-028-0001.00	\$52,460.00	\$587.89
06-90-31-03-017-0004.01	\$29,620.00	\$331.98
06-90-31-04-030-0006.00	\$80,360.00	\$899.82
06-90-32-03-019-0004.00	\$71,080.00	\$796.04
06-90-31-04-031-0003.00	\$51,780.00	\$580.23
06-90-31-04-030-0005.00	\$80,560.00	\$902.18
06-80-33-00-000-0026.00	\$73,270.00	\$731.46
06-90-31-03-033-0001.00	\$54,960.00	\$616.19
06-90-31-03-029-0003.00	\$48,440.00	\$543.08
06-90-31-03-029-0007.00	\$40,510.00	\$454.04
06-90-31-03-030-0007.01	\$41,790.00	\$468.78
06-90-31-03-030-0005.00	\$41,970.00	\$469.96
06-90-31-04-025-0005.00	\$41,430.00	\$464.65
06-90-31-04-030-0004.00	\$55,500.00	\$622.09
06-90-31-04-026-0004.00	\$35,220.00	\$395.07
06-90-31-04-030-0003.00	\$70,970.00	\$794.86
06-90-31-04-025-0003.00	\$110,180.00	\$1,234.75
06-90-32-03-019-0003.00	\$34,250.00	\$383.87
06-90-31-03-029-0002.00	\$46,690.00	\$523.03
06-90-31-03-030-0004.00	\$45,280.00	\$507.70
06-90-31-03-030-0007.00	\$37,500.00	\$420.43
06-90-31-03-029-0008.00	\$38,190.00	\$428.09
06-90-32-03-011-0006.01	\$43,890.00	\$491.78
06-90-31-04-030-0002.00	\$112,370.00	\$1,259.51
06-90-32-03-018-0008.00	\$48,640.00	\$545.44

Parcel ID No.	Total Market Value of Land and Improvements (2018)	Total Property Tax (2017)
06-90-32-03-018-0010.01	\$36,420.00	\$408.04
06-90-31-04-026-0005.00	\$40,430.00	\$453.45
06-90-31-03-026-0005.00	\$59,410.00	\$665.14
06-90-32-03-018-0010.00	\$51,490.00	\$576.69
06-90-31-03-029-0001.00	\$63,950.00	\$716.44
06-90-31-04-030-0001.00	\$67,650.00	\$758.30
06-90-31-04-026-0003.00	\$74,490.00	\$834.96
06-90-31-03-030-0003.00	\$10,070.00	\$112.63
06-90-31-03-030-0009.00	\$26,900.00	\$301.91
06-90-32-03-019-0002.00	\$47,160.00	\$528.93
06-90-31-04-025-0006.00	\$39,560.00	\$443.42
06-90-31-03-017-0004.00	\$80,990.00	\$907.49
06-90-31-04-025-0002.00	\$48,430.00	\$543.08
06-90-31-03-030-0010.00	\$54,490.00	\$610.89
06-90-31-03-025-0007.00	\$46,640.00	\$522.44
06-90-31-03-032-0003.00	\$42,120.00	\$471.73
06-90-31-03-026-0006.00	\$54,160.00	\$606.76
06-90-31-04-029-0006.00	\$65,660.00	\$735.31
06-90-31-04-026-0006.00	\$9,980.00	\$112.04
06-90-31-04-024-0001.00	\$80,300.00	\$899.82
06-90-31-04-026-0002.00	\$106,300.00	\$1,191.11
06-90-31-04-027-0003.00	\$44,590.00	\$499.44
06-90-31-03-025-0008.00	\$31,790.00	\$356.74
06-90-31-03-030-0001.00	\$43,840.00	\$491.19
06-90-31-04-029-0007.00	\$102,950.00	\$1,153.37
06-90-31-03-025-0006.00	\$54,020.00	\$605.58
06-90-31-03-026-0007.00	\$47,370.00	\$530.69
06-90-32-03-017-0004.00	\$21,490.00	\$241.17

Parcel ID No.	Total Market Value of Land and Improvements (2018)	Total Property Tax (2017)
06-90-31-04-029-0008.00	\$64,820.00	\$726.46
06-40-18-02-002-0001.03	\$15,670.00	\$163.16
06-40-18-02-003-0007.00	\$2,890.00	\$30.11
06-40-18-02-003-0001.00	\$2,890.00	\$30.11
06-40-18-02-001-0001.00	\$57,360.00	\$583.64
06-40-18-02-004-0001.01	\$6,000.00	\$62.42
06-40-18-00-000-0004.00	\$12,000.00	\$0.00
06-40-18-02-004-0001.00	\$49,520.00	\$515.20
06-40-18-02-005-0002.00	\$40,990.00	\$426.50
06-90-32-03-016-0004.00	\$47,740.00	\$534.82
06-90-31-04-025-0007.00	\$74,670.00	\$836.73
06-90-32-00-000-0093.02	\$61,250.00	\$686.36
06-90-31-04-026-0007.01	\$19,280.00	\$216.41
06-90-31-04-029-0009.00	\$61,100.00	\$684.60
06-90-31-03-025-0009.00	\$41,430.00	\$464.06
06-90-31-04-025-0001.00	\$60,910.00	\$682.83
06-90-31-04-029-0010.00	\$80,380.00	\$900.41
06-90-31-03-024-0005.00	\$33,770.00	\$377.97
06-90-32-03-016-0003.00	\$6,210.00	\$69.58
06-90-31-04-029-0011.00	\$71,890.00	\$805.48
06-90-31-04-026-0007.00	\$72,680.00	\$814.32
06-90-31-04-027-0002.00	\$45,710.00	\$512.41
06-90-31-03-025-0004.00	\$43,980.00	\$492.96
06-90-31-03-025-0010.00	\$35,430.00	\$396.84
06-90-31-04-029-0012.00	\$87,380.00	\$979.43
06-90-31-03-024-0004.00	\$42,880.00	\$480.57
06-90-31-03-024-0006.00	\$56,900.00	\$637.42
06-90-31-04-023-0005.00	\$62,560.00	\$700.52

Parcel ID No.	Total Market Value of Land and Improvements (2018)	Total Property Tax (2017)
06-90-32-03-017-0002.00	\$54,740.00	\$613.25
06-90-32-03-011-0006.00	\$154,270.00	\$1,719.45
06-90-31-04-026-0001.00	\$51,190.00	\$573.74
06-90-31-03-025-0003.00	\$37,500.00	\$419.84
06-90-31-04-022-0005.00	\$49,040.00	\$549.56
06-90-32-03-016-0002.01	\$46,080.00	\$516.54
06-90-31-03-032-0002.00	\$78,190.00	\$876.23
06-90-31-03-025-0011.00	\$55,580.00	\$622.68
06-90-31-03-024-0007.00	\$32,000.00	\$358.51
06-90-31-03-024-0003.00	\$39,590.00	\$443.42
06-90-31-03-032-0001.00	\$86,800.00	\$972.35
06-90-31-03-023-0006.00	\$57,550.00	\$644.50
06-90-31-04-027-0001.00	\$126,900.00	\$1,421.67
06-90-32-03-015-0003.00	\$71,150.00	\$797.22
06-90-31-04-029-0005.00	\$81,870.00	\$916.92
06-90-31-04-022-0006.00	\$35,240.00	\$395.07
06-90-31-03-025-0001.00	\$33,440.00	\$375.02
06-90-32-03-017-0006.00	\$115,730.00	\$1,296.66
06-90-31-03-023-0007.00	\$51,780.00	\$580.23
06-90-31-04-005-0009.00	\$55,120.00	\$617.37
06-90-31-03-004-0004.00	\$29,430.00	\$329.62
06-90-32-03-006-0003.00	\$51,310.00	\$574.92
06-90-31-04-005-0010.00	\$66,990.00	\$750.64
06-90-32-03-007-0002.00	\$55,870.00	\$1,053.72
06-90-31-04-006-0006.00	\$89,520.00	\$1,003.01
06-90-31-03-001-0003.00	\$73,500.00	\$823.17
06-90-31-04-006-0005.00	\$14,480.00	\$162.16
06-90-31-04-004-0005.00	\$57,490.00	\$643.91



Parcel ID No.	Total Market Value of Land and Improvements (2018)	Total Property Tax (2017)
06-90-31-04-001-0005.00	\$51,330.00	\$575.51
06-90-31-04-006-0003.01	\$50,010.00	\$560.18
06-90-31-03-004-0005.00	\$28,050.00	\$314.29
06-90-31-04-004-0004.00	\$53,080.00	\$594.97
06-90-31-04-001-0004.00	\$23,260.00	\$0.00
06-90-31-04-006-0003.00	\$44,220.00	\$495.31
06-90-32-03-006-0002.00	\$58,400.00	\$653.93
06-90-32-03-005-0001.01	\$70,940.00	\$794.86
06-90-31-04-004-0003.00	\$52,450.00	\$587.89
06-90-31-03-001-0004.00	\$90,670.00	\$1,015.98
06-90-31-04-006-0002.00	\$68,440.00	\$766.56
06-90-31-04-004-0002.00	\$53,360.00	\$597.92
06-90-30-00-000-0008.56	\$129,050.00	\$1,445.85
06-90-30-00-000-0008.57	\$156,680.00	\$1,755.42
06-90-30-00-000-0027.00	\$150,830.00	\$1,689.97
06-90-30-02-003-0001.07	\$148,790.00	\$1,666.97
06-90-30-00-000-0008.62	\$150,750.00	\$1,688.79
06-90-31-02-007-0001.00	\$162,830.00	\$0.00
06-90-31-02-008-0001.00	\$88,260.00	\$988.86
06-90-31-01-001-0029.01	\$6,930.00	\$77.84
06-90-31-02-006-0002.00	\$10,120.00	\$0.00
06-30-07-00-000-0003.31	\$125,170.00	\$1,299.77
06-30-07-00-000-0003.30	\$126,420.00	\$1,293.20
06-30-07-00-000-0003.29	\$790.00	\$5.48
06-30-07-01-001-0001.00	\$4,200.00	\$43.80
06-30-07-00-000-0001.01	\$147,520.00	\$1,534.64
06-30-07-00-000-0001.00	\$1,060.00	\$7.12
06-30-06-04-003-0013.00	\$53,640.00	\$558.45

Parcel ID No.	Total Market Value of Land and Improvements (2018)	Total Property Tax (2017)
06-30-06-04-003-0012.00	\$2,540.00	\$26.28
06-30-06-00-000-0028.02	\$3,730.00	\$65.15
06-90-31-04-023-0004.01	\$62,700.00	\$702.87
06-90-31-04-021-0004.01	\$11,260.00	\$126.19
06-90-31-03-023-0005.00	\$36,710.00	\$411.58
06-90-31-04-029-0004.00	\$65,420.00	\$732.95
06-90-31-03-024-0008.00	\$41,380.00	\$463.47
06-90-32-03-017-0001.00	\$13,360.00	\$252.37
06-80-33-00-000-0027.00	\$258,280.00	\$2,874.00
06-90-31-04-022-0007.00	\$82,570.00	\$925.18
06-90-31-03-017-0001.00	\$211,760.00	\$0.00
06-90-31-04-021-0003.01	\$76,430.00	\$856.19
06-90-31-04-029-0003.00	\$81,800.00	\$916.33
06-90-32-00-000-0094.00	\$71,020.00	\$795.45
06-90-31-03-024-0002.00	\$54,770.00	\$0.00
06-90-31-04-021-0004.00	\$71,950.00	\$806.65
06-90-31-04-023-0004.00	\$86,330.00	\$967.63
06-90-31-03-023-0004.00	\$8,740.00	\$97.88
06-90-31-03-017-0003.00	\$68,090.00	\$0.00
06-90-31-04-029-0002.00	\$98,620.00	\$1,105.02
06-90-31-04-022-0003.00	\$31,500.00	\$0.00
06-90-32-03-015-0002.01	\$73,440.00	\$823.17
06-90-32-03-016-0005.00	\$88,400.00	\$990.04
06-80-33-00-000-0025.00	\$177,780.00	\$2,018.04
06-90-31-04-029-0001.00	\$120,150.00	\$1,346.19
06-90-32-03-016-0001.00	\$48,330.00	\$541.31
06-90-31-03-019-0005.00	\$56,560.00	\$760.07
06-90-31-03-024-0001.00	\$89,960.00	\$1,007.73

Parcel ID No.	Total Market Value of Land and Improvements (2018)	Total Property Tax (2017)
06-90-31-04-021-0003.00	\$76,940.00	\$862.08
06-90-31-03-017-0002.00	\$390,280.00	\$0.00
06-90-31-04-023-0002.00	\$34,480.00	\$386.82
06-90-31-04-022-0002.00	\$10,390.00	\$116.75
06-90-31-04-028-0003.01	\$118,400.00	\$0.00
06-90-32-03-015-0001.00	\$47,530.00	\$649.22
06-90-31-03-019-0004.00	\$20,050.00	\$224.66
06-90-31-03-023-0010.00	\$45,090.00	\$504.75
06-90-31-03-018-0001.00	\$33,510.00	\$375.61
06-90-31-03-018-0004.00	\$38,960.00	\$436.35
06-90-31-03-023-0002.00	\$81,000.00	\$907.49
06-90-31-04-021-0005.00	\$48,460.00	\$543.08
06-90-31-04-023-0001.00	\$5,870.00	\$66.04
06-90-31-04-021-0002.00	\$50,070.00	\$560.77
06-80-33-00-000-0025.01	\$790.00	\$6.10
06-90-32-03-012-0004.00	\$36,290.00	\$406.87
06-90-31-04-022-0008.00	\$67,170.00	\$752.41
06-90-31-03-023-0001.00	\$40,480.00	\$453.45
06-90-32-03-012-0006.00	\$59,170.00	\$663.37
06-90-31-04-020-0003.00	\$37,200.00	\$416.89
06-90-32-03-012-0005.00	\$4,950.00	\$55.43
06-90-31-04-022-0001.00	\$48,280.00	\$541.31
06-90-31-04-021-0001.00	\$50,140.00	\$561.36
06-90-31-03-019-0003.00	\$36,470.00	\$525.98
06-90-31-03-021-0006.00	\$45,630.00	\$511.24
06-90-31-04-020-0002.00	\$69,060.00	\$773.63
06-90-31-04-021-0007.00	\$25,530.00	\$286.57
06-90-31-03-008-0007.00	\$78,230.00	\$876.23

Parcel ID No.	Total Market Value of Land and Improvements (2018)	Total Property Tax (2017)
06-90-32-03-011-0011.00	\$75,990.00	\$851.47
06-90-32-03-014-0005.00	\$28,980.00	\$324.90
06-90-31-04-021-0001.01	\$61,090.00	\$684.60
06-90-31-03-021-0007.00	\$37,620.00	\$421.61
06-90-31-04-017-0006.00	\$33,930.00	\$380.33
06-90-31-03-021-0005.00	\$23,600.00	\$264.17
06-90-31-04-016-0003.00	\$37,100.00	\$415.71
06-90-31-04-010-0009.00	\$85,720.00	\$960.56
06-90-32-00-000-0064.00	\$63,670.00	\$713.49
06-90-31-02-015-0007.00	\$33,620.00	\$376.79
06-90-31-01-004-0006.00	\$108,910.00	\$1,220.01
06-90-31-01-004-0007.00	\$90,930.00	\$1,018.34
06-90-31-02-016-0001.00	\$55,660.00	\$623.27
06-90-31-02-030-0001.02	\$136,570.00	\$1,530.17
06-90-31-01-003-0003.00	\$94,160.00	\$1,054.90
06-90-31-02-029-0004.00	\$103,450.00	\$1,159.27
06-90-31-02-015-0001.00	\$42,800.00	\$479.39
06-90-31-01-005-0005.00	\$78,030.00	\$873.88
06-90-31-01-005-0006.00	\$69,920.00	\$783.07
06-90-31-01-007-0001.00	\$2,117,600.00	\$0.00
06-90-31-01-001-0020.12	\$93,960.00	\$1,052.54
06-90-31-02-015-0003.02	\$181,310.00	\$2,031.38
06-90-31-01-004-0008.00	\$94,580.00	\$1,059.62
06-90-31-01-005-0007.00	\$76,130.00	\$852.65
06-90-31-02-009-0013.00	\$90,780.00	\$1,017.16
06-90-31-02-009-0012.00	\$83,040.00	\$929.89
06-90-32-00-000-0070.00	\$82,960.00	\$929.89
06-90-32-00-000-0038.00	\$67,730.00	\$704.63

Parcel ID No.	Total Market Value of Land and Improvements (2018)	Total Property Tax (2017)
06-30-07-00-000-0040.02	\$33,650.00	\$325.76
06-30-07-00-000-0040.01	\$4,880.00	\$32.30
06-40-18-02-006-0005.00	\$21,620.00	\$225.02
06-40-18-02-006-0001.00	\$68,370.00	\$711.20
06-40-18-02-006-0006.00	\$94,750.00	\$985.50
06-40-18-02-007-0002.00	\$14,760.00	\$153.85
06-40-18-02-004-0002.00	\$17,180.00	\$179.03
06-40-18-02-003-0004.00	\$24,540.00	\$255.14
06-40-18-02-001-0002.00	\$1,540.00	\$15.88
06-40-18-02-001-0003.01	\$2,130.00	\$22.45
06-40-18-02-001-0004.00	\$1,710.00	\$18.07
06-90-31-04-020-0001.00	\$43,560.00	\$487.65
06-90-31-03-021-0008.00	\$48,820.00	\$547.20
06-90-31-03-021-0004.00	\$35,800.00	\$400.97
06-90-31-03-016-0007.00	\$32,260.00	\$608.53
06-90-31-03-008-0006.00	\$57,180.00	\$640.37
06-90-32-03-012-0007.00	\$14,910.00	\$167.46
06-90-31-04-018-0006.00	\$58,310.00	\$653.34
06-90-31-04-016-0002.00	\$34,020.00	\$381.51
06-90-32-03-011-0012.00	\$84,240.00	\$943.46
06-90-31-04-011-0009.00	\$79,110.00	\$886.26
06-90-31-04-010-0008.00	\$83,250.00	\$932.84
06-90-32-03-014-0004.00	\$29,730.00	\$333.16
06-90-31-03-021-0009.00	\$15,750.00	\$176.90
06-90-31-04-017-0005.00	\$76,310.00	\$855.01
06-90-31-03-021-0003.00	\$31,780.00	\$356.15
06-90-31-03-016-0008.00	\$53,720.00	\$1,013.63
06-90-31-04-017-0007.00	\$28,020.00	\$314.29

Parcel ID No.	Total Market Value of Land and Improvements (2018)	Total Property Tax (2017)
06-90-31-04-017-0004.00	\$74,580.00	\$835.55
06-90-32-03-012-0007.01	\$98,860.00	\$1,107.97
06-80-33-00-000-0027.02	\$210,260.00	\$2,126.49
06-90-31-04-010-0010.00	\$69,990.00	\$783.66
06-90-31-04-018-0007.00	\$49,000.00	\$548.97
06-90-32-03-012-0001.00	\$53,820.00	\$1,015.39
06-90-31-03-021-0010.00	\$50,700.00	\$567.84
06-90-31-04-019-0005.00	\$37,130.00	\$416.30
06-90-32-03-014-0002.00	\$39,160.00	\$439.30
06-90-31-03-021-0002.00	\$118,440.00	\$1,327.32
06-90-31-03-016-0009.00	\$37,360.00	\$418.66
06-90-31-04-011-0008.00	\$64,300.00	\$720.56
06-90-31-04-012-0009.00	\$85,850.00	\$962.33
06-90-31-03-008-0005.00	\$67,360.00	\$754.76
06-90-31-04-010-0007.00	\$83,220.00	\$932.25
06-90-31-04-017-0003.00	\$62,950.00	\$705.23
06-90-31-03-021-0001.00	\$65,440.00	\$732.95
06-90-32-03-014-0001.00	\$57,820.00	\$648.04
06-90-31-03-015-0005.00	\$46,610.00	\$522.44
06-90-31-04-010-0011.00	\$76,310.00	\$855.01
06-90-31-04-017-0009.00	\$40,530.00	\$454.63
06-90-31-04-012-0010.00	\$55,190.00	\$617.96
06-90-31-04-016-0001.00	\$58,700.00	\$657.47
06-90-32-03-011-0003.00	\$1,340.00	\$9.43
06-90-31-04-012-0011.00	\$77,250.00	\$865.62
06-90-31-04-017-0002.00	\$41,290.00	\$462.88
06-90-31-03-016-0003.00	\$64,610.00	\$1,219.42
06-90-31-04-018-0008.00	\$45,670.00	\$511.82

Parcel ID No.	Total Market Value of Land and Improvements (2018)	Total Property Tax (2017)
06-90-31-03-015-0006.00	\$54,080.00	\$606.17
06-90-31-04-011-0007.00	\$74,840.00	\$838.50
06-90-31-03-014-0006.00	\$80,250.00	\$899.23
06-90-31-04-017-0010.00	\$29,550.00	\$331.39
06-90-31-04-012-0008.00	\$62,460.00	\$699.93
06-90-31-04-010-0006.00	\$50,750.00	\$568.43
06-90-31-03-016-0002.00	\$8,490.00	\$160.39
06-90-32-03-011-0010.00	\$73,890.00	\$827.88
06-90-32-03-010-0005.00	\$82,160.00	\$920.46
06-90-31-04-017-0001.00	\$32,640.00	\$366.18
06-90-32-03-013-0002.00	\$104,450.00	\$1,333.22
06-90-32-03-010-0004.00	\$54,410.00	\$609.71
06-90-31-04-010-0012.00	\$108,710.00	\$1,217.65
06-90-31-03-014-0007.00	\$43,120.00	\$483.52
06-90-31-03-008-0004.01	\$70,350.00	\$788.38
06-90-31-03-015-0007.00	\$43,610.00	\$488.83
06-90-31-03-022-0001.00	\$2,883,820.00	\$0.00
06-90-32-03-011-0014.00	\$121,550.00	\$1,361.52
06-90-32-03-009-0004.01	\$81,500.00	\$913.38
06-90-31-03-014-0005.00	\$56,410.00	\$632.12
06-90-31-03-016-0001.00	\$24,850.00	\$468.78
06-90-32-03-010-0003.00	\$73,550.00	\$823.76
06-90-32-03-011-0015.00	\$38,590.00	\$432.81
06-90-31-04-012-0012.00	\$63,470.00	\$711.13
06-90-32-03-010-0002.00	\$43,800.00	\$490.60
06-90-32-03-008-0002.00	\$30,890.00	\$346.13
06-90-31-04-018-0009.00	\$69,080.00	\$773.63
06-90-32-03-011-0016.00	\$85,840.00	\$961.74

Parcel ID No.	Total Market Value of Land and Improvements (2018)	Total Property Tax (2017)
06-90-32-03-011-0002.00	\$87,160.00	\$976.48
06-90-31-04-011-0006.00	\$77,960.00	\$873.29
06-90-31-03-014-0008.00	\$54,080.00	\$606.17
06-90-32-03-009-0005.00	\$4,110.00	\$45.99
06-90-31-03-014-0004.00	\$32,810.00	\$367.95
06-90-31-03-015-0008.00	\$47,680.00	\$534.23
06-90-31-03-010-0005.03	\$29,070.00	\$548.38
06-90-31-04-012-0007.00	\$77,590.00	\$869.75
06-90-32-03-011-0017.00	\$45,430.00	\$509.47
06-90-31-03-015-0004.01	\$252,740.00	\$4,769.17
06-90-31-04-009-0001.00	\$1,012,800.00	\$0.00
06-90-31-03-008-0003.00	\$54,270.00	\$607.94
06-90-31-03-010-0005.04	\$27,170.00	\$512.41
06-90-32-03-011-0018.00	\$113,700.00	\$1,273.67
06-90-31-04-011-0012.00	\$78,400.00	\$878.59
06-90-31-03-014-0009.00	\$65,270.00	\$731.18
06-90-32-03-011-0019.00	\$93,950.00	\$1,053.13
06-90-31-03-015-0001.00	\$67,070.00	\$751.23
06-90-31-04-012-0013.00	\$73,700.00	\$826.11
06-90-31-03-010-0005.02	\$23,190.00	\$437.53
06-90-31-03-014-0003.00	\$37,750.00	\$422.79
06-90-31-03-010-0006.00	\$36,320.00	\$685.18
06-90-31-04-010-0005.00	\$62,320.00	\$698.16
06-90-31-03-013-0009.00	\$87,890.00	\$984.73
06-90-31-03-010-0005.01	\$66,210.00	\$0.00
06-90-32-03-011-0020.00	\$58,080.00	\$650.98
06-90-32-03-008-0002.01	\$241,110.00	\$2,701.82
06-90-31-04-010-0004.00	\$55,190.00	\$618.55



Parcel ID No.	Total Market Value of Land and Improvements (2018)	Total Property Tax (2017)
06-90-32-03-011-0021.01	\$54,300.00	\$608.53
06-90-31-04-012-0006.00	\$71,430.00	\$800.17
06-90-31-03-014-0010.00	\$34,110.00	\$382.10
06-90-31-04-010-0003.00	\$173,560.00	\$1,944.70
06-90-31-03-008-0001.00	\$46,790.00	\$524.21
06-90-31-03-014-0002.00	\$67,230.00	\$753.00
06-90-32-03-011-0022.00	\$63,630.00	\$712.90
06-90-31-04-014-0004.00	\$76,890.00	\$861.49
06-90-31-03-013-0010.00	\$80,150.00	\$898.05
06-90-31-04-010-0002.00	\$40,530.00	\$454.04
06-90-31-03-010-0008.00	\$30,410.00	\$573.74
06-90-31-04-015-0004.00	\$52,400.00	\$587.30
06-90-32-03-011-0001.00	\$36,700.00	\$411.58
06-90-31-03-010-0004.00	\$39,550.00	\$745.92
06-90-31-03-013-0011.00	\$39,850.00	\$446.37
06-90-31-04-010-0001.00	\$52,060.00	\$583.17
06-90-31-04-012-0014.00	\$73,650.00	\$825.52
06-90-32-03-010-0006.00	\$64,050.00	\$717.62
06-90-32-03-001-0002.00	\$52,180.00	\$584.35
06-90-31-03-009-0002.00	\$4,135,670.00	\$0.00
06-90-31-03-014-0001.00	\$42,340.00	\$474.09
06-90-31-03-013-0012.00	\$62,760.00	\$703.46
06-90-32-03-010-0007.00	\$30,400.00	\$340.82
06-90-31-03-013-0008.00	\$43,470.00	\$487.65
06-90-32-03-009-0002.00	\$90,700.00	\$1,015.98
06-90-31-04-014-0003.00	\$48,770.00	\$546.61
06-90-32-03-010-0008.00	\$30,250.00	\$339.05
06-90-31-04-011-0005.00	\$60,430.00	\$676.93

Parcel ID No.	Total Market Value of Land and Improvements (2018)	Total Property Tax (2017)
06-90-31-03-013-0013.00	\$55,030.00	\$616.78
06-90-31-03-011-0007.00	\$45,030.00	\$504.75
06-90-31-03-010-0009.00	\$32,320.00	\$362.05
06-90-31-04-013-0005.00	\$46,470.00	\$520.67
06-90-32-03-010-0001.00	\$57,440.00	\$643.32
06-90-31-03-010-0003.02	\$35,070.00	\$661.60
06-90-31-03-008-0001.01	\$75,760.00	\$848.52
06-90-31-04-011-0004.00	\$63,130.00	\$707.59
06-90-31-03-013-0014.00	\$75,650.00	\$847.34
06-90-32-03-001-0002.01	\$4,930.00	\$55.43
06-90-31-04-013-0006.00	\$83,520.00	\$935.79
06-90-31-04-011-0003.00	\$60,330.00	\$675.75
06-90-32-03-001-0001.00	\$58,440.00	\$654.52
06-90-31-04-008-0003.00	\$55,580.00	\$622.68
06-90-32-03-009-0006.00	\$59,400.00	\$665.73
06-90-31-04-011-0002.00	\$89,610.00	\$1,003.60
06-90-31-04-014-0002.00	\$27,730.00	\$310.75
06-90-32-03-009-0001.00	\$69,390.00	\$1,309.63
06-90-31-03-011-0008.00	\$5,990.00	\$0.00
06-90-31-04-008-0004.00	\$77,920.00	\$873.29
06-90-31-03-010-0010.00	\$19,020.00	\$0.00
06-90-32-03-002-0005.00	\$91,160.00	\$1,021.29
06-90-32-03-008-0004.00	\$43,780.00	\$490.60
06-90-32-03-002-0002.00	\$46,850.00	\$524.80
06-90-31-03-010-0003.00	\$36,560.00	\$689.90
06-90-31-04-011-0001.00	\$78,200.00	\$876.23
06-90-32-03-008-0006.00	\$33,620.00	\$376.79
06-90-31-04-008-0005.00	\$47,230.00	\$528.93

Parcel ID No.	Total Market Value of Land and Improvements (2018)	Total Property Tax (2017)
06-90-32-03-002-0004.00	\$60,620.00	\$678.70
06-90-32-03-008-0001.00	\$54,200.00	\$607.35
06-90-31-04-013-0007.00	\$30,970.00	\$347.31
06-90-31-04-015-0005.00	\$65,840.00	\$737.66
06-90-31-04-012-0005.00	\$78,210.00	\$876.23
06-90-31-04-015-0006.00	\$47,490.00	\$532.46
06-90-31-03-011-0009.00	\$28,030.00	\$314.29
06-90-31-04-006-0007.00	\$67,330.00	\$754.18
06-90-31-03-010-0001.00	\$155,910.00	\$0.00
06-90-32-03-002-0003.00	\$87,380.00	\$978.84
06-90-31-04-015-0007.00	\$32,500.00	\$364.41
06-90-31-04-012-0004.00	\$44,450.00	\$498.26
06-90-31-03-013-0007.00	\$86,880.00	\$973.53
06-90-32-03-002-0001.00	\$22,830.00	\$255.91
06-90-31-04-006-0008.00	\$54,000.00	\$604.99
06-90-31-04-012-0003.00	\$72,070.00	\$807.24
06-90-32-03-003-0006.00	\$33,110.00	\$370.90
06-90-31-04-015-0001.00	\$134,110.00	\$0.00
06-90-31-04-006-0009.00	\$60,790.00	\$681.06
06-90-31-03-013-0006.00	\$45,580.00	\$510.65
06-90-32-03-003-0005.00	\$75,660.00	\$847.93
06-90-31-04-012-0002.00	\$65,030.00	\$728.82
06-90-31-04-006-0010.00	\$41,750.00	\$467.60
06-90-31-03-013-0005.00	\$43,830.00	\$491.19
06-90-31-03-011-0010.00	\$40,060.00	\$448.73
06-90-31-03-006-0001.00	\$19,920.00	\$0.00
06-90-32-03-003-0004.00	\$79,150.00	\$886.85
06-90-31-04-012-0001.00	\$92,660.00	\$1,038.39

Parcel ID No.	Total Market Value of Land and Improvements (2018)	Total Property Tax (2017)
06-90-31-04-014-0006.00	\$37,190.00	\$416.89
06-90-32-03-003-0004.02	\$76,530.00	\$857.37
06-90-31-03-013-0004.00	\$61,840.00	\$692.85
06-90-31-04-006-0011.00	\$54,000.00	\$604.99
06-90-32-03-006-0004.00	\$33,630.00	\$634.47
06-90-31-04-014-0007.00	\$60,290.00	\$675.75
06-90-32-03-003-0003.00	\$46,870.00	\$525.39
06-90-31-03-013-0003.00	\$52,900.00	\$592.61
06-90-31-04-006-0012.00	\$53,390.00	\$598.50
06-90-32-03-003-0002.00	\$50,590.00	\$566.66
06-90-31-04-013-0004.00	\$77,360.00	\$866.80
06-90-32-03-003-0001.00	\$37,930.00	\$425.14
06-90-31-03-013-0002.00	\$65,450.00	\$733.54
06-90-31-03-011-0001.00	\$25,000.00	\$280.09
06-90-31-04-013-0003.00	\$71,430.00	\$800.76
06-90-31-04-005-0006.00	\$10,630.00	\$119.11
06-90-32-03-004-0004.00	\$90,730.00	\$1,016.57
06-90-32-03-005-0004.00	\$36,340.00	\$406.87
06-90-31-03-004-0003.00	\$76,690.00	\$1,447.03
06-90-32-03-005-0003.00	\$40,600.00	\$454.63
06-90-31-03-013-0001.00	\$78,720.00	\$882.13
06-90-31-04-013-0001.00	\$58,780.00	\$1,109.15
06-90-32-03-004-0003.00	\$71,390.00	\$799.58
06-90-32-03-004-0002.00	\$92,840.00	\$1,040.16
06-90-32-03-005-0002.00	\$54,750.00	\$613.25
06-90-31-04-013-0002.00	\$11,930.00	\$133.85
06-90-31-04-008-0002.00	\$65,500.00	\$734.13
06-90-31-04-005-0007.00	\$74,240.00	\$832.01

Parcel ID No.	Total Market Value of Land and Improvements (2018)	Total Property Tax (2017)
06-90-32-03-004-0001.00	\$54,400.00	\$609.12
06-90-31-04-008-0001.00	\$48,860.00	\$547.20
06-90-31-03-001-0005.00	\$49,110.00	\$550.15
06-90-31-04-006-0001.00	\$67,720.00	\$758.89
06-90-31-03-002-0003.00	\$54,610.00	\$611.48
06-90-31-04-001-0003.00	\$403,900.00	\$0.00
06-90-31-04-004-0001.00	\$49,930.00	\$559.59
06-90-31-03-004-0002.00	\$356,580.00	\$0.00
06-90-31-03-001-0006.00	\$48,320.00	\$541.31
06-90-31-03-001-0002.00	\$48,860.00	\$547.79
06-90-32-03-005-0005.00	\$80,330.00	\$899.82
06-90-31-04-005-0005.00	\$67,880.00	\$760.66
06-90-31-03-001-0007.00	\$41,860.00	\$468.78
06-90-31-04-002-0003.00	\$59,000.00	\$661.01
06-90-31-04-003-0006.00	\$49,630.00	\$556.05
06-90-31-04-002-0002.00	\$86,470.00	\$968.81
06-90-31-03-001-0008.00	\$56,010.00	\$627.40
06-90-32-03-005-0001.00	\$39,130.00	\$438.12
06-90-31-04-005-0004.00	\$69,370.00	\$777.17
06-90-31-04-002-0001.00	\$264,960.00	\$0.00
06-90-31-04-003-0005.00	\$52,600.00	\$589.07
06-90-31-03-002-0002.00	\$34,230.00	\$383.28
06-90-31-04-005-0003.00	\$68,890.00	\$771.86
06-90-31-03-001-0009.00	\$59,450.00	\$666.32
06-90-31-04-003-0001.00	\$46,900.00	\$525.39
06-90-32-03-006-0005.00	\$41,520.00	\$465.24
06-90-31-04-003-0004.00	\$55,720.00	\$624.45
06-90-31-04-003-0002.00	\$38,380.00	\$430.45

Parcel ID No.	Total Market Value of Land and Improvements (2018)	Total Property Tax (2017)
06-90-31-04-005-0001.01	\$98,910.00	\$1,108.56
06-90-31-04-007-0002.00	\$64,730.00	\$725.28
06-90-31-04-001-0006.00	\$152,940.00	\$0.00
06-90-31-04-003-0003.00	\$32,680.00	\$366.18
06-90-32-03-006-0001.00	\$52,470.00	\$587.89
06-90-31-04-005-0001.00	\$85,690.00	\$959.97
06-90-31-04-007-0001.00	\$51,370.00	\$575.51
06-90-32-03-007-0001.00	\$49,900.00	\$559.59
06-90-30-00-000-0010.00	\$2,270.00	\$15.92
06-90-31-03-002-0001.00	\$37,190.00	\$416.89
06-90-31-04-001-0007.00	\$37,260.00	\$417.48
06-90-31-01-011-0006.00	\$65,450.00	\$733.54
06-90-31-01-021-0004.00	\$114,370.00	\$1,281.33
06-90-32-03-018-0004.02	\$62,200.00	\$696.98
06-90-31-03-001-0001.00	\$112,100.00	\$0.00
06-90-32-00-000-0077.00	\$108,970.00	\$1,220.60
06-90-31-01-018-0003.00	\$58,120.00	\$651.57
06-90-31-01-011-0007.00	\$64,340.00	\$720.56
06-90-31-01-021-0003.00	\$65,440.00	\$732.95
06-90-31-02-026-0003.00	\$35,920.00	\$402.74
06-90-31-04-001-0001.00	\$131,260.00	\$1,470.61
06-90-31-01-019-0003.00	\$48,370.00	\$542.49
06-90-31-02-027-0007.00	\$59,640.00	\$668.08
06-90-31-02-024-0007.00	\$62,370.00	\$1,176.96
06-90-31-01-021-0002.00	\$68,870.00	\$771.86
06-90-31-01-011-0008.00	\$90,420.00	\$1,013.04
06-90-31-02-027-0006.00	\$67,660.00	\$758.30
06-90-31-01-021-0001.00	\$48,260.00	\$540.72

Parcel ID No.	Total Market Value of Land and Improvements (2018)	Total Property Tax (2017)
06-90-31-04-022-0009.00	\$59,310.00	\$664.55
06-90-31-04-016-0004.00	\$6,150.00	\$68.99
06-90-32-03-014-0003.00	\$62,190.00	\$696.98
06-90-31-02-027-0005.00	\$50,050.00	\$560.77
06-90-31-03-007-0002.00	\$16,000.00	\$179.26
06-90-31-01-018-0004.00	\$23,550.00	\$264.17
06-90-31-02-026-0002.00	\$46,350.00	\$519.49
06-90-31-02-024-0008.00	\$29,730.00	\$333.16
06-90-31-02-027-0004.00	\$56,050.00	\$627.99
06-90-31-01-011-0009.00	\$109,740.00	\$1,229.44
06-90-31-01-019-0002.00	\$32,050.00	\$359.10
06-90-31-01-020-0003.00	\$64,390.00	\$721.15
06-90-31-02-024-0006.00	\$161,270.00	\$1,807.31
06-90-31-02-027-0003.00	\$70,490.00	\$789.55
06-90-31-01-018-0002.00	\$259,100.00	\$2,902.90
06-90-31-01-016-0003.00	\$2,290.00	\$25.95
06-90-31-02-025-0005.00	\$37,650.00	\$421.61
06-90-31-01-020-0002.00	\$76,130.00	\$853.24
06-90-31-02-027-0002.00	\$106,650.00	\$1,194.65
06-90-31-01-012-0005.00	\$55,670.00	\$623.27
06-90-31-01-012-0006.00	\$62,360.00	\$698.75
06-90-31-01-019-0001.00	\$27,400.00	\$307.21
06-90-31-02-024-0009.00	\$36,540.00	\$409.81
06-90-31-01-016-0002.00	\$21,710.00	\$243.53
06-90-31-01-020-0001.00	\$8,230.00	\$91.99
06-90-31-02-025-0006.00	\$48,040.00	\$538.36
06-90-31-02-028-0005.06	\$194,390.00	\$2,178.20
06-90-31-02-024-0005.00	\$39,660.00	\$444.60

Parcel ID No.	Total Market Value of Land and Improvements (2018)	Total Property Tax (2017)
06-90-31-02-027-0001.00	\$61,220.00	\$685.77
06-90-31-01-012-0007.00	\$63,140.00	\$707.00
06-90-31-02-025-0004.00	\$30,510.00	\$341.41
06-90-31-01-015-0005.00	\$45,590.00	\$511.24
06-90-32-00-000-0078.00	\$72,610.00	\$813.14
06-90-31-01-012-0008.00	\$85,760.00	\$960.56
06-90-31-01-011-0005.00	\$66,110.00	\$740.61
06-90-31-02-024-0010.00	\$33,520.00	\$375.61
06-90-31-02-025-0007.00	\$34,550.00	\$386.82
06-90-31-02-024-0004.00	\$30,040.00	\$336.70
06-90-31-01-011-0004.00	\$77,510.00	\$867.98
06-90-31-02-025-0002.01	\$35,300.00	\$395.66
06-90-31-01-013-0005.00	\$95,090.00	\$1,065.52
06-90-31-02-020-0007.00	\$90,760.00	\$1,017.16
06-90-31-01-015-0004.00	\$30,880.00	\$346.13
06-90-32-00-000-0066.04	\$114,240.00	\$1,280.15
06-90-31-02-021-0004.01	\$127,380.00	\$0.00
06-90-31-01-015-0006.00	\$38,730.00	\$433.99
06-90-31-01-011-0003.00	\$63,380.00	\$709.95
06-90-31-01-013-0005.01	\$81,570.00	\$913.97
06-90-31-01-016-0001.00	\$51,530.00	\$577.87
06-90-31-01-017-0001.00	\$7,610.00	\$85.50
06-90-31-02-020-0006.00	\$100,240.00	\$1,122.71
06-90-31-02-028-0005.03	\$109,820.00	\$1,230.62
06-90-31-02-025-0001.00	\$97,210.00	\$1,089.10
06-90-31-01-014-0005.00	\$47,210.00	\$528.93
06-90-31-01-011-0002.00	\$74,120.00	\$830.24
06-90-31-01-013-0007.00	\$60,960.00	\$682.83



Parcel ID No.	Total Market Value of Land and Improvements (2018)	Total Property Tax (2017)
06-90-31-02-024-0003.00	\$5,150.00	\$57.79
06-90-31-02-020-0005.00	\$102,710.00	\$1,150.43
06-90-31-02-025-0002.00	\$99,470.00	\$1,114.46
06-90-31-02-028-0005.04	\$94,930.00	\$1,063.75
06-90-31-01-011-0001.00	\$61,300.00	\$686.36
06-90-31-01-013-0008.00	\$79,970.00	\$895.69
06-90-31-02-020-0004.00	\$55,650.00	\$623.27
06-90-31-01-015-0003.00	\$45,910.00	\$514.18
06-90-31-02-021-0004.00	\$5,810.00	\$0.00
06-90-31-02-028-0005.05	\$90,610.00	\$1,015.39
06-90-31-02-024-0001.00	\$43,660.00	\$489.42
06-90-31-02-028-0005.07	\$85,970.00	\$963.50
06-90-31-02-020-0003.00	\$59,610.00	\$667.50
06-90-31-01-012-0004.00	\$58,040.00	\$649.81
06-90-31-01-014-0004.00	\$27,420.00	\$307.21
06-90-31-02-021-0005.00	\$70,230.00	\$786.61
06-90-32-00-000-0066.03	\$113,420.00	\$1,271.31
06-90-31-02-024-0002.00	\$35,530.00	\$398.02
06-90-31-01-012-0003.00	\$84,250.00	\$943.46
06-90-31-02-020-0002.00	\$99,170.00	\$1,110.92
06-90-32-00-000-0079.00	\$47,300.00	\$529.51
06-90-31-01-015-0002.00	\$28,180.00	\$316.06
06-90-31-02-030-0001.04	\$82,970.00	\$929.30
06-90-31-01-012-0002.00	\$45,170.00	\$505.93
06-90-32-00-000-0074.00	\$81,750.00	\$915.74
06-90-31-02-018-0006.00	\$76,680.00	\$859.13
06-90-31-01-012-0001.00	\$57,440.00	\$643.32
06-90-31-01-014-0003.00	\$28,660.00	\$321.36

Parcel ID No.	Total Market Value of Land and Improvements (2018)	Total Property Tax (2017)
06-90-31-01-015-0007.01	\$36,280.00	\$406.87
06-90-31-02-021-0003.00	\$36,300.00	\$406.87
06-90-31-02-022-0006.00	\$13,940.00	\$156.26
06-90-32-00-000-0066.01	\$123,740.00	\$1,386.29
06-90-31-02-018-0007.00	\$72,570.00	\$813.14
06-90-31-01-013-0004.00	\$74,940.00	\$839.09
06-90-31-02-023-0006.00	\$58,780.00	\$658.06
06-90-31-01-010-0003.00	\$140,070.00	\$1,569.09
06-90-31-02-031-0001.05	\$9,690.00	\$108.50
06-90-31-02-021-0006.00	\$55,710.00	\$624.45
06-90-31-02-028-0005.02	\$87,250.00	\$977.07
06-90-31-01-013-0003.00	\$44,670.00	\$500.03
06-90-31-02-023-0005.00	\$34,120.00	\$382.69
06-90-31-01-010-0004.00	\$62,790.00	\$703.46
06-90-31-01-014-0002.00	\$50,790.00	\$569.02
06-90-31-01-013-0002.00	\$68,680.00	\$769.51
06-90-31-02-019-0005.00	\$55,850.00	\$626.22
06-90-31-02-022-0007.00	\$149,380.00	\$1,673.46
06-90-31-01-010-0005.00	\$77,010.00	\$862.67
06-90-31-01-013-0001.00	\$51,690.00	\$579.05
06-90-31-02-023-0007.00	\$31,040.00	\$347.31
06-90-31-02-021-0007.00	\$73,400.00	\$822.58
06-90-31-01-010-0006.00	\$81,900.00	\$917.51
06-90-32-00-000-0080.00	\$100,270.00	\$1,123.30
06-90-32-00-000-0056.00	\$71,850.00	\$804.89
06-90-32-00-000-0054.00	\$60,140.00	\$673.39
06-90-31-02-019-0006.00	\$152,110.00	\$1,704.71
06-90-32-00-000-0071.01	\$30,310.00	\$339.64

Parcel ID No.	Total Market Value of Land and Improvements (2018)	Total Property Tax (2017)
06-90-31-01-015-0001.00	\$46,190.00	\$517.72
06-90-31-02-023-0004.00	\$29,200.00	\$327.26
06-90-31-01-010-0007.00	\$100,630.00	\$1,127.43
06-90-31-02-018-0005.00	\$73,200.00	\$820.22
06-90-31-02-031-0001.07	\$83,610.00	\$936.97
06-90-31-02-022-0008.00	\$64,870.00	\$727.05
06-90-31-02-023-0008.00	\$25,840.00	\$289.52
06-90-31-02-031-0001.02	\$89,380.00	\$1,001.24
06-90-31-02-021-0001.00	\$40,180.00	\$449.91
06-90-31-02-019-0004.00	\$99,280.00	\$1,112.69
06-90-31-01-009-0004.00	\$88,060.00	\$986.50
06-90-31-02-018-0008.00	\$80,500.00	\$901.59
06-90-31-02-023-0003.00	\$23,640.00	\$264.76
06-90-31-02-022-0003.00	\$31,760.00	\$356.15
06-90-31-02-021-0002.00	\$164,830.00	\$1,846.82
06-90-31-01-010-0002.00	\$108,820.00	\$1,218.83
06-90-31-01-009-0005.00	\$89,100.00	\$998.29
06-90-31-02-030-0001.03	\$103,570.00	\$1,160.45
06-90-32-00-000-0081.00	\$49,280.00	\$552.51
06-90-31-02-019-0007.00	\$76,020.00	\$852.06
06-90-31-02-023-0009.00	\$28,930.00	\$323.72
06-90-31-01-009-0006.00	\$67,920.00	\$761.25
06-90-31-01-014-0001.00	\$26,180.00	\$293.06
06-90-32-00-000-0065.00	\$92,570.00	\$1,037.21
06-90-31-02-022-0001.00	\$37,930.00	\$424.56
06-90-31-02-018-0004.00	\$69,630.00	\$780.71
06-90-31-01-001-0020.08	\$80,570.00	\$902.77
06-90-31-01-009-0007.00	\$90,250.00	\$1,010.68

Parcel ID No.	Total Market Value of Land and Improvements (2018)	Total Property Tax (2017)
06-90-31-02-022-0002.00	\$26,690.00	\$298.96
06-90-31-02-031-0001.06	\$92,180.00	\$1,033.08
06-90-31-02-031-0001.03	\$108,820.00	\$1,219.42
06-90-31-02-023-0001.00	\$29,220.00	\$327.26
06-90-31-02-019-0003.00	\$70,760.00	\$792.50
06-90-32-00-000-0067.00	\$90,980.00	\$1,018.93
06-90-31-02-023-0002.00	\$36,170.00	\$405.10
06-90-32-00-000-0071.00	\$73,640.00	\$824.93
06-90-31-02-019-0008.00	\$64,220.00	\$719.97
06-90-31-01-008-0004.00	\$107,190.00	\$1,201.14
06-90-31-02-017-0005.01	\$99,050.00	\$1,109.74
06-90-31-01-001-0020.09	\$63,260.00	\$708.77
06-90-31-02-030-0001.00	\$109,850.00	\$1,230.62
06-90-31-01-008-0005.00	\$102,900.00	\$1,152.79
06-90-32-00-000-0082.00	\$130,300.00	\$1,460.00
06-90-31-02-016-0007.00	\$110,640.00	\$1,239.47
06-90-31-01-001-0020.06	\$96,420.00	\$1,080.26
06-90-31-01-010-0008.00	\$113,700.00	\$1,273.67
06-90-31-02-031-0001.04	\$91,620.00	\$1,026.60
06-90-31-02-018-0003.00	\$83,140.00	\$931.66
06-90-31-02-016-0006.00	\$27,880.00	\$311.93
06-90-31-02-031-0001.01	\$84,660.00	\$948.76
06-90-31-01-009-0003.00	\$96,020.00	\$1,075.54
06-90-31-01-010-0009.00	\$107,210.00	\$1,201.14
06-90-31-02-018-0009.00	\$15,720.00	\$0.00
06-90-31-02-017-0005.00	\$30,690.00	\$343.77
06-90-31-01-010-0010.00	\$79,180.00	\$886.85
06-90-31-01-010-0011.00	\$3,270.00	\$61.32

Parcel ID No.	Total Market Value of Land and Improvements (2018)	Total Property Tax (2017)
06-90-31-01-009-0002.00	\$64,980.00	\$727.64
06-90-31-02-015-0004.00	\$30,570.00	\$342.59
06-90-31-01-010-0001.00	\$128,260.00	\$1,437.00
06-90-31-02-016-0008.00	\$26,140.00	\$293.06
06-90-31-02-017-0006.00	\$61,080.00	\$684.60
06-90-31-01-001-0020.10	\$123,770.00	\$1,386.88
06-90-31-02-015-0003.00	\$100,350.00	\$1,124.48
06-90-31-02-019-0001.00	\$66,340.00	\$742.97
06-90-31-02-016-0005.00	\$37,400.00	\$418.66
06-90-32-00-000-0049.02	\$260,050.00	\$0.00
06-90-31-02-017-0004.00	\$33,470.00	\$375.02
06-90-32-00-000-0043.00	\$95,780.00	\$996.45
06-90-31-02-019-0002.00	\$60,160.00	\$673.98
06-90-31-01-009-0001.00	\$163,500.00	\$1,832.07
06-90-32-00-000-0068.00	\$62,850.00	\$704.05
06-90-31-02-030-0001.01	\$119,810.00	\$1,342.66
06-90-31-01-001-0020.13	\$94,630.00	\$1,060.21
06-90-31-02-015-0005.00	\$31,010.00	\$347.31
06-90-31-02-016-0009.00	\$30,910.00	\$346.13
06-90-31-02-018-0001.00	\$72,100.00	\$807.83
06-90-31-02-016-0004.00	\$53,560.00	\$599.68
06-90-31-02-017-0002.01	\$27,880.00	\$311.93
06-90-31-02-031-0001.00	\$86,900.00	\$973.53
06-90-31-02-018-0002.00	\$60,500.00	\$678.11
06-90-32-00-000-0082.01	\$116,730.00	\$1,307.87
06-90-31-02-015-0006.00	\$33,180.00	\$372.08
06-90-31-01-001-0020.11	\$81,370.00	\$911.61
06-90-31-02-016-0010.00	\$24,730.00	\$277.14

Parcel ID No.	Total Market Value of Land and Improvements (2018)	Total Property Tax (2017)
06-90-31-02-017-0001.00	\$41,750.00	\$468.19
06-90-31-02-031-0001.08	\$92,780.00	\$1,039.57
06-90-31-01-001-0020.05	\$72,160.00	\$808.42
06-90-32-00-000-0069.00	\$42,810.00	\$479.39
06-90-31-01-008-0001.00	\$15,400.00	\$0.00
06-90-31-02-016-0003.00	\$30,560.00	\$342.00
06-90-31-02-017-0002.00	\$44,010.00	\$492.96
06-90-31-01-001-0020.04	\$65,350.00	\$731.77
06-90-31-01-001-0020.03	\$122,550.00	\$1,373.32
06-90-31-02-008-0012.00	\$87,270.00	\$977.66
06-90-31-02-008-0013.00	\$80,320.00	\$899.82
06-90-31-02-014-0005.00	\$34,000.00	\$380.92
06-90-31-02-014-0004.00	\$38,310.00	\$429.27
06-90-31-01-004-0009.00	\$101,880.00	\$1,141.58
06-90-31-01-006-0002.00	\$15,270.00	\$0.00
06-90-31-02-009-0011.00	\$64,570.00	\$722.92
06-90-31-02-014-0003.00	\$34,860.00	\$390.35
06-90-31-01-005-0004.00	\$74,390.00	\$833.19
06-90-31-02-008-0011.00	\$89,370.00	\$1,001.24
06-90-31-02-013-0004.00	\$48,800.00	\$547.20
06-90-31-02-014-0006.00	\$48,390.00	\$542.49
06-90-31-02-013-0003.01	\$31,310.00	\$350.85
06-90-31-01-004-0010.00	\$91,970.00	\$1,030.73
06-90-31-02-014-0002.00	\$45,570.00	\$510.65
06-90-31-02-029-0002.00	\$93,090.00	\$1,043.11
06-90-31-02-009-0010.00	\$54,960.00	\$615.61
06-90-32-00-000-0053.00	\$86,040.00	\$963.50
06-90-31-02-008-0014.00	\$79,820.00	\$894.51

Parcel ID No.	Total Market Value of Land and Improvements (2018)	Total Property Tax (2017)
06-90-31-04-024-0003.01	\$33,490.00	\$375.61
06-90-31-04-024-0003.00	\$91,960.00	\$1,030.73
06-90-32-00-000-0051.00	\$6,970.00	\$0.00
06-90-31-02-008-0010.00	\$47,430.00	\$531.87
06-90-31-02-013-0003.00	\$25,480.00	\$285.40
06-90-31-01-005-0003.00	\$105,910.00	\$1,186.99
06-90-32-00-000-0055.00	\$69,920.00	\$783.66
06-90-31-02-010-0001.00	\$174,820.00	\$1,958.85
06-90-31-01-003-0004.00	\$186,970.00	\$2,095.06
06-90-31-02-014-0001.00	\$38,200.00	\$428.09
06-90-31-02-013-0005.00	\$60,430.00	\$676.93
06-90-31-02-013-0002.00	\$32,640.00	\$365.59
06-90-31-02-011-0005.00	\$34,070.00	\$381.51
06-90-31-01-006-0001.00	\$22,100.00	\$0.00
06-90-31-02-008-0009.00	\$79,070.00	\$886.26
06-90-31-02-009-0014.00	\$220,210.00	\$2,467.14
06-90-31-02-009-0009.00	\$99,830.00	\$1,118.00
06-90-31-02-013-0007.00	\$29,900.00	\$334.93
06-90-31-01-004-0011.00	\$81,360.00	\$911.61
06-90-31-01-005-0002.00	\$81,240.00	\$910.44
06-90-31-02-008-0015.00	\$80,870.00	\$906.31
06-90-31-02-011-0006.00	\$39,910.00	\$446.96
06-90-31-01-003-0002.00	\$104,800.00	\$1,174.01
06-80-33-00-000-0017.00	\$77,570.00	\$736.94
06-90-32-00-000-0030.00	\$5,750.00	\$64.27
06-90-31-02-013-0008.00	\$5,700.00	\$63.68
06-90-31-02-011-0004.00	\$32,950.00	\$369.13
06-90-31-02-011-0007.00	\$59,850.00	\$670.44

Parcel ID No.	Total Market Value of Land and Improvements (2018)	Total Property Tax (2017)
06-90-31-02-009-0015.00	\$103,980.00	\$1,164.58
06-90-31-02-009-0008.00	\$82,350.00	\$922.23
06-90-31-01-004-0012.00	\$83,540.00	\$935.79
06-90-31-02-008-0008.00	\$115,950.00	\$1,299.02
06-90-31-01-005-0001.00	\$70,340.00	\$788.38
06-90-31-02-008-0016.00	\$90,570.00	\$1,014.80
06-90-31-02-011-0003.00	\$33,040.00	\$370.31
06-90-31-02-011-0008.00	\$29,880.00	\$334.93
06-90-31-02-013-0001.00	\$34,830.00	\$390.35
06-90-31-01-004-0005.00	\$156,710.00	\$1,755.42
06-90-32-00-000-0029.00	\$62,190.00	\$696.39
06-90-31-02-011-0002.00	\$32,580.00	\$365.00
06-90-32-00-000-0057.00	\$105,370.00	\$1,180.50
06-90-31-02-009-0016.00	\$94,690.00	\$1,060.80
06-90-31-02-009-0008.02	\$129,460.00	\$1,449.97
06-90-31-02-011-0009.00	\$38,950.00	\$436.35
06-90-31-02-008-0007.00	\$60,180.00	\$673.98
06-90-31-02-008-0017.00	\$90,270.00	\$1,011.27
06-90-32-00-000-0062.00	\$31,200.00	\$589.07
06-90-31-02-011-0001.00	\$13,830.00	\$155.08
06-90-31-02-029-0001.00	\$161,530.00	\$1,809.67
06-90-31-01-004-0002.00	\$108,220.00	\$1,212.34
06-90-31-01-004-0013.00	\$130,630.00	\$1,463.54
06-90-32-00-000-0047.00	\$87,970.00	\$911.04
06-90-31-02-011-0001.01	\$30,990.00	\$347.31
06-90-31-02-009-0007.00	\$85,570.00	\$958.20
06-90-31-02-008-0006.00	\$84,670.00	\$948.76
06-90-31-02-008-0018.01	\$90,940.00	\$1,018.93



Parcel ID No.	Total Market Value of Land and Improvements (2018)	Total Property Tax (2017)
06-90-32-00-000-0031.01	\$5,270.00	\$58.97
06-90-32-00-000-0027.00	\$40,520.00	\$454.04
06-90-31-01-004-0001.00	\$114,060.00	\$1,277.79
06-90-31-02-012-0005.00	\$31,340.00	\$350.85
06-90-31-02-009-0017.00	\$108,170.00	\$1,211.75
06-90-31-02-009-0006.00	\$104,100.00	\$1,166.35
06-90-31-02-008-0018.00	\$62,220.00	\$697.57
06-90-31-02-008-0005.00	\$80,930.00	\$906.90
06-90-31-04-024-0002.00	\$78,690.00	\$882.13
06-90-31-02-004-0011.00	\$129,590.00	\$1,452.33
06-90-31-02-007-0002.00	\$54,080.00	\$606.17
06-90-31-02-009-0018.00	\$122,070.00	\$1,368.01
06-90-31-02-009-0005.00	\$92,490.00	\$1,036.03
06-90-31-02-008-0020.00	\$91,240.00	\$1,021.88
06-90-31-02-005-0005.00	\$28,590.00	\$320.19
06-90-31-02-008-0004.00	\$80,020.00	\$896.28
06-90-31-02-004-0010.00	\$123,810.00	\$1,386.88
06-90-31-02-005-0006.00	\$30,540.00	\$342.00
06-90-31-02-009-0019.00	\$97,890.00	\$1,097.36
06-90-31-02-009-0004.00	\$60,400.00	\$676.93
06-90-31-01-003-0001.00	\$1,938,760.00	\$0.00
06-90-32-00-000-0026.00	\$47,860.00	\$536.00
06-90-31-02-008-0021.00	\$94,930.00	\$1,063.75
06-90-32-00-000-0021.00	\$44,000.00	\$492.96
06-90-31-02-008-0003.00	\$55,520.00	\$622.09
06-90-31-02-009-0001.00	\$103,070.00	\$1,154.55
06-90-31-02-005-0007.00	\$38,150.00	\$427.50
06-90-31-01-001-0027.00	\$46,320.00	\$518.90

Parcel ID No.	Total Market Value of Land and Improvements (2018)	Total Property Tax (2017)
06-90-31-02-009-0002.00	\$88,320.00	\$989.45
06-90-30-04-004-0001.00	\$71,800.00	\$804.30
06-90-30-00-000-0037.00	\$38,610.00	\$432.81
06-90-30-00-000-0028.19	\$163,410.00	\$1,830.89
06-90-30-00-000-0041.00	\$131,400.00	\$1,472.38
06-90-30-00-000-0008.01	\$980,160.00	\$10,981.83
06-90-30-00-000-0028.09	\$334,560.00	\$3,480.46
06-90-30-00-000-0008.02	\$869,870.00	\$10,065.50
06-90-30-00-000-0043.00	\$139,070.00	\$1,446.50
06-90-30-00-000-0028.07	\$148,220.00	\$1,541.76
06-90-30-00-000-0028.15	\$140,350.00	\$1,460.18
06-90-30-00-000-0028.16	\$169,390.00	\$1,761.86
06-90-30-00-000-0040.00	\$80,310.00	\$899.82
06-90-30-00-000-0039.00	\$110,480.00	\$1,316.12
06-90-30-00-000-0038.00	\$86,670.00	\$971.17
06-90-30-00-000-0028.08	\$198,870.00	\$2,069.00
06-90-30-00-000-0026.02	\$108,740.00	\$1,215.29
06-90-30-00-000-0008.55	\$115,090.00	\$1,289.59
06-90-30-00-000-0015.02	\$270.00	\$1.77
06-90-30-00-000-0028.02	\$132,730.00	\$1,380.80
06-90-30-00-000-0008.61	\$143,240.00	\$1,605.05
06-90-30-00-000-0026.00	\$630.00	\$4.72
06-90-30-02-003-0001.02	\$143,790.00	\$1,610.95
06-90-30-00-000-0035.01	\$150,750.00	\$1,688.79
06-90-30-00-000-0028.13	\$134,500.00	\$1,399.41
06-90-30-02-003-0001.06	\$114,640.00	\$1,284.87
06-90-30-00-000-0028.23	\$125,830.00	\$1,309.07
06-90-30-02-003-0001.10	\$152,440.00	\$1,707.66

Parcel ID No.	Total Market Value of Land and Improvements (2018)	Total Property Tax (2017)
06-90-30-02-003-0001.01	\$98,400.00	\$1,102.66
06-90-30-02-003-0001.04	\$98,970.00	\$1,108.56
06-90-31-02-008-0002.00	\$111,170.00	\$1,245.36
06-90-31-02-005-0008.00	\$32,670.00	\$366.18
06-90-31-02-004-0014.00	\$96,270.00	\$1,079.08
06-90-32-00-000-0025.00	\$44,010.00	\$492.96
06-90-31-02-004-0009.00	\$136,650.00	\$1,531.35
06-90-31-02-005-0009.00	\$34,160.00	\$382.69
06-90-31-01-001-0017.00	\$8,870.00	\$99.65
06-90-31-01-001-0019.00	\$147,140.00	\$1,648.10
06-90-31-02-005-0010.00	\$30,500.00	\$342.00
06-90-31-02-002-0002.01	\$167,910.00	\$3,168.24
06-90-31-01-001-0001.02	\$460,810.00	\$8,695.13
06-90-32-00-000-0046.01	\$43,920.00	\$423.22
06-90-32-00-000-0023.00	\$65,580.00	\$734.72
06-90-31-02-002-0002.00	\$352,140.00	\$6,644.88
06-90-32-00-000-0046.03	\$73,300.00	\$762.67
06-90-31-02-003-0010.00	\$189,420.00	\$3,574.52
06-90-31-02-004-0008.00	\$130,530.00	\$1,462.95
06-90-31-01-001-0016.00	\$303,820.00	\$5,733.26
06-90-31-01-001-0015.00	\$130,680.00	\$2,465.96
06-90-31-02-004-0007.00	\$126,690.00	\$1,419.31
06-90-32-00-000-0036.00	\$163,830.00	\$0.00
06-90-31-01-001-0014.00	\$392,340.00	\$7,403.18
06-90-31-02-003-0003.00	\$47,680.00	\$534.23
06-90-31-01-001-0013.00	\$110,020.00	\$1,232.98
06-90-32-00-000-0039.00	\$56,020.00	\$582.54
06-90-30-04-001-0001.53	\$71,880.00	\$805.48

Parcel ID No.	Total Market Value of Land and Improvements (2018)	Total Property Tax (2017)
06-90-30-04-001-0001.52	\$71,880.00	\$805.48
06-90-30-04-001-0001.34	\$71,880.00	\$805.48
06-90-30-04-001-0001.33	\$71,880.00	\$805.48
06-90-31-01-002-0005.00	\$161,210.00	\$3,042.06
06-90-30-04-001-0001.19	\$71,880.00	\$805.48
06-90-30-04-001-0001.57	\$71,880.00	\$805.48
06-90-30-04-001-0001.20	\$71,880.00	\$805.48
06-90-31-01-002-0004.00	\$73,250.00	\$820.81
06-90-30-04-001-0001.56	\$71,880.00	\$805.48
06-90-30-04-001-0001.28	\$71,880.00	\$805.48
06-90-31-01-002-0003.00	\$114,040.00	\$1,277.79
06-90-30-04-001-0001.04	\$71,880.00	\$805.48
06-90-31-01-002-0002.00	\$115,670.00	\$1,296.07
06-90-30-04-001-0001.43	\$71,880.00	\$805.48
06-90-32-00-000-0014.00	\$588,610.00	\$11,106.84
06-90-30-04-001-0001.03	\$68,300.00	\$765.38
06-90-30-04-001-0001.27	\$71,880.00	\$805.48
06-90-32-00-000-0006.00	\$453,100.00	\$8,549.48
06-90-30-04-005-0002.00	\$77,280.00	\$865.62
06-90-31-01-002-0001.00	\$64,740.00	\$725.28
06-90-30-04-001-0001.51	\$71,880.00	\$805.48
06-90-30-04-001-0001.63	\$71,880.00	\$805.48
06-90-30-04-001-0001.42	\$71,880.00	\$805.48
06-90-30-04-001-0001.11	\$68,300.00	\$765.38
06-90-30-04-001-0001.26	\$71,880.00	\$805.48
06-90-30-04-001-0001.62	\$71,880.00	\$805.48
06-90-30-04-001-0001.50	\$71,880.00	\$805.48
06-90-30-04-005-0003.00	\$75,550.00	\$846.75

Parcel ID No.	Total Market Value of Land and Improvements (2018)	Total Property Tax (2017)
06-90-30-04-001-0001.02	\$71,880.00	\$805.48
06-90-30-04-001-0001.49	\$71,880.00	\$805.48
06-90-30-04-001-0001.25	\$71,880.00	\$805.48
06-90-30-04-005-0001.00	\$111,310.00	\$1,247.13
06-90-30-04-005-0001.01	\$93,310.00	\$1,045.47
06-90-30-04-001-0001.48	\$71,880.00	\$805.48
06-90-30-04-001-0001.65	\$71,880.00	\$805.48
06-90-30-04-001-0001.09	\$71,880.00	\$805.48
06-90-31-02-003-0004.00	\$1,392,070.00	\$16,396.09
06-90-30-04-001-0001.30	\$71,880.00	\$805.48
06-90-30-04-001-0001.61	\$71,880.00	\$805.48
06-90-30-04-001-0001.64	\$71,880.00	\$805.48
06-90-30-04-001-0001.10	\$68,300.00	\$765.38
06-90-30-04-001-0001.60	\$71,880.00	\$805.48
06-90-30-04-001-0001.29	\$71,880.00	\$805.48
06-90-30-04-001-0001.45	\$71,880.00	\$805.48
06-90-30-04-001-0001.41	\$75,040.00	\$840.86
06-90-30-04-001-0001.05	\$68,300.00	\$765.38
06-90-30-04-001-0001.44	\$71,880.00	\$805.48
06-90-30-04-001-0001.32	\$71,880.00	\$805.48
06-90-30-04-001-0001.24	\$71,880.00	\$805.48
06-90-30-04-001-0001.01	\$71,880.00	\$805.48
06-90-31-04-039-0001.00	\$116,190.00	\$0.00
06-90-30-04-001-0001.14	\$71,880.00	\$805.48
06-90-30-00-000-0026.01	\$151,540.00	\$1,657.53
06-90-30-04-001-0001.59	\$71,880.00	\$805.48
06-90-30-04-001-0001.22	\$71,880.00	\$805.48
06-90-30-04-001-0001.31	\$71,880.00	\$805.48

Parcel ID No.	Total Market Value of Land and Improvements (2018)	Total Property Tax (2017)
06-90-30-04-001-0001.21	\$71,880.00	\$805.48
06-90-30-04-001-0001.23	\$71,880.00	\$805.48
06-90-32-03-019-0001.00	\$88,420.00	\$990.63
06-90-30-04-001-0008.00	\$352,630.00	\$6,653.72
06-90-30-04-001-0001.47	\$71,880.00	\$805.48
06-90-30-04-001-0001.13	\$71,880.00	\$805.48
06-90-30-04-001-0001.58	\$71,880.00	\$805.48
06-90-30-04-001-0007.00	\$240,560.00	\$4,539.20
06-90-30-04-001-0006.00	\$64,720.00	\$1,221.19
06-90-30-04-001-0001.38	\$71,880.00	\$805.48
06-90-30-04-001-0002.02	\$260,180.00	\$4,909.51
06-90-30-04-001-0001.46	\$71,880.00	\$805.48
06-90-30-04-002-0002.01	\$153,830.00	\$1,723.58
06-90-30-04-001-0001.37	\$71,880.00	\$805.48
06-90-30-04-001-0002.00	\$323,100.00	\$6,096.49
06-90-30-04-001-0001.18	\$71,880.00	\$805.48
06-90-30-04-001-0001.17	\$68,300.00	\$765.38
06-90-30-04-001-0001.15	\$70,220.00	\$786.61
06-90-30-04-001-0001.55	\$71,880.00	\$805.48
06-90-30-00-000-0047.01	\$304,730.00	\$3,414.13
06-90-30-04-001-0001.06	\$71,880.00	\$805.48
06-90-30-04-003-0001.00	\$119,510.00	\$1,339.12
06-90-30-04-001-0001.08	\$71,880.00	\$805.48
06-90-30-04-001-0001.07	\$68,300.00	\$765.38
06-90-30-00-000-0021.10	\$587,770.00	\$11,090.91
06-90-30-04-001-0001.54	\$71,880.00	\$805.48
06-90-30-04-001-0001.36	\$71,880.00	\$805.48
06-90-30-04-001-0001.39	\$71,880.00	\$805.48

Parcel ID No.	Total Market Value of Land and Improvements (2018)	Total Property Tax (2017)
06-90-30-04-001-0001.35	\$71,880.00	\$805.48
06-90-30-00-000-0008.14	\$81,200.00	\$1,532.53
06-90-30-04-001-0001.40	\$71,880.00	\$805.48
06-90-30-00-000-0008.12	\$304,850.00	\$5,752.13
06-90-30-00-000-0044.00	\$88,350.00	\$1,667.56
06-90-30-00-000-0045.00	\$67,370.00	\$754.76
06-90-30-00-000-0029.00	\$154,210.00	\$1,604.18
06-90-30-00-000-0024.05	\$128,640.00	\$1,441.13
06-90-30-02-003-0001.08	\$186,780.00	\$2,092.70
06-90-30-02-001-0032.00	\$114,050.00	\$1,277.79
06-90-30-00-000-0023.00	\$77,780.00	\$809.21
06-90-30-00-000-0026.03	\$520.00	\$3.54
06-90-30-00-000-0017.04	\$75,250.00	\$782.93
06-90-30-02-001-0005.00	\$124,960.00	\$1,399.85
06-90-30-02-003-0001.00	\$133,880.00	\$1,500.10
06-90-30-00-000-0028.05	\$106,900.00	\$1,111.97
06-90-30-00-000-0024.01	\$123,270.00	\$1,381.57
06-90-30-00-000-0028.04	\$126,990.00	\$1,321.12
06-90-30-00-000-0028.03	\$108,450.00	\$1,128.40
06-90-30-02-001-0031.00	\$136,260.00	\$1,526.63
06-90-30-02-001-0006.00	\$109,760.00	\$1,229.44
06-90-30-02-003-0001.09	\$172,910.00	\$1,937.03
06-90-30-00-000-0015.03	\$2,690.00	\$18.87
06-90-31-02-004-0004.00	\$130.00	\$1.10
06-90-30-00-000-0025.00	\$8,000.00	\$83.22
06-90-30-02-003-0001.03	\$146,690.00	\$1,643.38
06-90-30-00-000-0024.03	\$112,130.00	\$1,256.57
06-90-30-00-000-0018.00	\$102,320.00	\$1,064.34

Parcel ID No.	Total Market Value of Land and Improvements (2018)	Total Property Tax (2017)
06-90-30-00-000-0018.05	\$93,820.00	\$976.19
06-90-30-00-000-0018.04	\$88,510.00	\$920.90
06-90-30-00-000-0018.06	\$3,000.00	\$31.21
06-90-30-00-000-0018.07	\$137,560.00	\$1,431.17
06-90-30-00-000-0018.01	\$90,970.00	\$946.08
06-90-30-00-000-0018.02	\$88,230.00	\$917.61
06-90-30-00-000-0016.19	\$420,000.00	\$5,208.47
06-90-30-02-001-0027.00	\$144,720.00	\$1,621.57
06-90-30-00-000-0018.03	\$100,520.00	\$1,045.73
06-90-30-02-001-0010.00	\$93,610.00	\$1,048.42
06-90-30-02-001-0026.00	\$113,750.00	\$1,274.26
06-90-30-00-000-0017.03	\$102,990.00	\$1,071.46
06-90-30-02-001-0011.00	\$106,190.00	\$1,189.34
06-90-30-00-000-0017.01	\$93,460.00	\$972.36
06-90-30-00-000-0017.05	\$109,800.00	\$1,142.09
06-90-30-00-000-0016.10	\$97,880.00	\$1,018.35
06-90-30-02-001-0024.00	\$136,570.00	\$1,530.17
06-90-30-00-000-0016.04	\$134,460.00	\$1,506.58
06-90-30-02-001-0001.04	\$106,270.00	\$1,190.52
06-90-30-00-000-0016.02	\$131,620.00	\$1,369.30
06-90-30-02-001-0023.00	\$133,820.00	\$1,498.92
06-90-30-02-001-0001.03	\$110,970.00	\$1,243.00
06-90-30-00-000-0016.15	\$114,750.00	\$1,193.55
06-90-30-02-001-0022.00	\$115,410.00	\$1,293.12
06-90-30-00-000-0016.20	\$106,620.00	\$1,109.24
06-90-30-02-001-0001.06	\$141,060.00	\$1,580.29
06-90-30-00-000-0016.03	\$235,310.00	\$2,636.37
06-90-30-00-000-0012.00	\$3,000.00	\$0.00



Parcel ID No.	Total Market Value of Land and Improvements (2018)	Total Property Tax (2017)
06-90-30-00-000-0016.05	\$134,810.00	\$1,402.15
06-90-30-02-001-0001.05	\$131,800.00	\$1,476.51
06-90-30-00-000-0016.07	\$20,430.00	\$212.43
06-90-30-00-000-0016.17	\$3,000.00	\$31.21
06-90-30-02-001-0021.00	\$127,400.00	\$1,426.98
06-90-30-00-000-0016.01	\$1,500.00	\$0.00
06-90-30-02-001-0001.01	\$129,810.00	\$1,454.10
06-90-30-00-000-0016.14	\$13,000.00	\$135.23
06-90-30-00-000-0009.00	\$6,950.00	\$0.00
06-90-30-00-000-0011.00	\$350,810.00	\$6,146.24
06-90-30-00-000-0005.01	\$540.00	\$3.83
06-90-30-00-000-0049.00	\$840.00	\$5.48
06-40-18-00-000-0022.01	\$23,530.00	\$244.73
06-40-18-00-000-0019.00	\$20,900.00	\$164.25
06-40-18-00-000-0016.00	\$80,860.00	\$840.96
06-40-18-00-000-0010.02	\$14,820.00	\$0.00
06-40-18-02-018-0004.00	\$62,620.00	\$651.53
06-40-18-02-017-0009.00	\$45,260.00	\$470.85
06-40-18-02-017-0006.00	\$54,300.00	\$565.02
06-40-18-02-016-0008.00	\$40,160.00	\$417.74
06-40-18-02-016-0005.00	\$48,420.00	\$503.70
06-40-18-02-017-0010.00	\$79,850.00	\$830.56
06-40-18-02-017-0005.00	\$52,410.00	\$545.31
06-40-18-02-016-0009.00	\$52,800.00	\$549.14
06-40-18-02-016-0004.00	\$46,540.00	\$483.99
06-40-18-02-018-0003.00	\$49,250.00	\$512.46
06-40-18-02-017-0011.00	\$44,130.00	\$459.35
06-40-18-02-017-0004.00	\$51,380.00	\$534.36

Parcel ID No.	Total Market Value of Land and Improvements (2018)	Total Property Tax (2017)
06-40-18-02-016-0010.00	\$54,360.00	\$565.57
06-40-18-02-016-0003.00	\$47,190.00	\$491.11
06-40-18-02-017-0012.00	\$46,120.00	\$479.61
06-40-18-02-017-0003.00	\$46,090.00	\$479.61
06-40-18-02-020-0003.00	\$38,340.00	\$399.13
06-40-18-02-016-0011.00	\$69,460.00	\$722.70
06-40-18-02-016-0002.00	\$46,980.00	\$488.92
06-40-18-02-017-0013.00	\$46,000.00	\$478.52
06-40-18-02-017-0002.00	\$45,860.00	\$476.87
06-40-18-02-016-0012.00	\$73,060.00	\$759.93
06-40-18-02-016-0001.00	\$49,800.00	\$517.94
06-40-18-02-017-0014.00	\$59,360.00	\$617.58
06-40-18-02-017-0001.00	\$48,410.00	\$503.70
06-40-18-02-015-0005.00	\$3,500.00	\$36.68
06-40-18-02-015-0003.00	\$88,420.00	\$919.80
06-40-18-02-015-0006.00	\$56,750.00	\$590.21
06-40-18-02-020-0001.00	\$30,900.00	\$321.38
06-40-18-02-009-0013.00	\$5,230.00	\$54.20
06-40-18-02-009-0012.00	\$13,340.00	\$139.07
06-40-18-02-019-0001.00	\$8,960.00	\$0.00
06-40-18-02-009-0011.00	\$18,540.00	\$192.72
06-40-18-02-009-0010.00	\$15,670.00	\$163.16
06-40-18-02-009-0007.01	\$44,390.00	\$461.54
06-40-18-02-010-0001.01	\$2,590.00	\$26.83
06-40-18-02-012-0001.00	\$180,090.00	\$1,873.55
06-40-18-02-013-0002.00	\$270.00	\$2.74
06-40-18-02-009-0005.00	\$26,400.00	\$274.85
06-40-18-02-009-0004.00	\$1,200.00	\$12.59

Parcel ID No.	Total Market Value of Land and Improvements (2018)	Total Property Tax (2017)
06-40-18-02-009-0009.00	\$12,330.00	\$128.12
06-40-18-02-011-0003.00	\$7,890.00	\$82.13
06-40-18-00-000-0009.00	\$82,930.00	\$862.86
06-40-18-02-009-0008.00	\$11,200.00	\$116.62
06-40-18-02-011-0002.00	\$4,750.00	\$49.28
06-40-18-00-000-0001.03	\$6,000.00	\$62.42
06-40-18-02-008-0003.00	\$11,650.00	\$121.00
06-40-18-02-008-0002.01	\$1,870.00	\$19.71
06-40-18-02-009-0006.00	\$15,290.00	\$159.32
06-40-18-02-011-0001.00	\$6,000.00	\$62.42
06-40-18-02-008-0002.00	\$22,870.00	\$238.16
06-40-18-02-009-0007.02	\$36,690.00	\$381.61
06-40-18-02-006-0002.01	\$36,120.00	\$375.59
06-40-18-02-006-0002.00	\$76,580.00	\$796.61
06-40-18-02-008-0004.00	\$1,660.00	\$17.52
06-40-18-02-007-0004.00	\$18,570.00	\$192.72
06-40-18-02-009-0003.00	\$67,270.00	\$699.71
06-40-18-02-009-0002.00	\$5,100.00	\$53.11
06-40-18-02-008-0001.00	\$13,540.00	\$140.71
06-40-18-02-001-0005.00	\$2,440.00	\$25.19
06-40-18-02-007-0005.00	\$90,220.00	\$0.00
06-40-18-02-007-0006.00	\$23,080.00	\$240.35
06-40-18-02-007-0001.01	\$6,470.00	\$67.34
06-40-18-00-000-0005.00	\$10,000.00	\$0.00
06-40-18-02-001-0003.00	\$16,870.00	\$175.75
06-40-18-02-002-0002.00	\$31,540.00	\$327.95
06-40-18-02-006-0006.01	\$31,190.00	\$324.12
06-40-18-02-003-0005.00	\$47,110.00	\$490.56

Parcel ID No.	Total Market Value of Land and Improvements (2018)	Total Property Tax (2017)
06-40-18-02-004-0005.00	\$15,680.00	\$163.16
06-40-18-02-001-0006.00	\$35,110.00	\$365.18
06-40-18-02-005-0002.01	\$43,670.00	\$454.43
06-40-18-02-003-0006.00	\$4,000.00	\$41.61
06-40-18-02-004-0004.00	\$35,030.00	\$364.64
06-40-18-02-003-0002.00	\$37,190.00	\$387.08
06-40-18-00-000-0002.00	\$4,000.00	\$0.00
06-30-07-00-000-0040.03	\$34,120.00	\$354.78
06-30-07-00-000-0037.00	\$4,000.00	\$0.00
06-30-07-00-000-0039.01	\$89,630.00	\$932.39
06-30-07-00-000-0040.00	\$21,180.00	\$220.10
06-30-07-00-000-0034.01	\$31,820.00	\$331.24
06-30-07-00-000-0019.00	\$46,330.00	\$481.80
06-30-07-00-000-0020.00	\$21,020.00	\$218.45
06-30-07-00-000-0013.01	\$47,320.00	\$482.90
06-30-07-00-000-0011.00	\$86,510.00	\$882.02
06-30-07-00-000-0008.00	\$104,880.00	\$1,083.50
06-30-07-00-000-0010.01	\$8,830.00	\$84.86
06-30-07-00-000-0003.07	\$139,920.00	\$1,455.80
06-30-07-00-000-0003.06	\$167,350.00	\$1,741.05
06-30-07-00-000-0003.08	\$128,020.00	\$1,329.33
06-30-07-00-000-0003.05	\$132,300.00	\$1,376.42
06-30-07-00-000-0003.15	\$273,600.00	\$2,841.53
06-30-07-00-000-0003.04	\$106,690.00	\$1,109.78
06-30-07-00-000-0003.16	\$196,450.00	\$2,041.08
06-30-07-01-001-0005.00	\$500.00	\$0.00
06-30-07-00-000-0003.37	\$67,140.00	\$696.42
06-30-07-00-000-0003.23	\$126,910.00	\$1,317.83

Parcel ID No.	Total Market Value of Land and Improvements (2018)	Total Property Tax (2017)
06-30-07-00-000-0003.24	\$110,610.00	\$1,148.66
06-30-07-01-001-0004.00	\$4,330.00	\$44.90
06-30-07-01-001-0003.00	\$58,970.00	\$613.20
06-30-07-00-000-0003.36	\$880.00	\$6.02
06-30-07-00-000-0003.35	\$281,810.00	\$2,929.13
06-30-07-00-000-0003.18	\$143,190.00	\$1,472.23
06-30-07-01-001-0002.00	\$5,920.00	\$61.87
06-30-07-00-000-0003.32	\$138,280.00	\$1,436.09
06-30-07-00-000-0003.02	\$132,760.00	\$1,379.15
06-30-06-00-000-0030.02	\$160,890.00	\$1,657.28
06-30-06-04-003-0011.00	\$48,890.00	\$508.63
06-30-06-04-003-0010.00	\$2,520.00	\$26.28
06-30-06-00-000-0031.00	\$104,950.00	\$1,070.36
06-30-06-00-000-0032.00	\$2,750.00	\$18.07
06-30-06-04-003-0008.01	\$68,070.00	\$708.47
06-30-06-04-003-0008.00	\$2,520.00	\$26.28
06-30-06-00-000-0028.01	\$680.00	\$4.38
06-30-06-04-003-0007.00	\$500.00	\$0.00
06-30-06-00-000-0029.01	\$1,190.00	\$7.67
06-30-06-04-003-0006.00	\$2,570.00	\$26.83
06-30-06-00-000-0024.00	\$112,760.00	\$1,144.28
06-30-06-00-000-0027.00	\$500.00	\$0.00
06-30-06-00-000-0023.00	\$221,850.00	\$2,167.55
06-30-06-04-003-0002.00	\$3,620.00	\$37.78
06-30-06-00-000-0020.01	\$115,380.00	\$1,200.12
06-30-06-04-002-0004.00	\$33,850.00	\$352.04
06-30-06-00-000-0026.01	\$500.00	\$0.00
06-30-06-00-000-0026.00	\$500.00	\$0.00

Parcel ID No.	Total Market Value of Land and Improvements (2018)	Total Property Tax (2017)
06-30-06-04-002-0002.00	\$250.00	\$2.74
06-30-06-00-000-0030.00	\$109,030.00	\$1,119.64
06-30-06-00-000-0021.00	\$181,030.00	\$1,874.09
06-30-06-00-000-0019.00	\$142,730.00	\$1,481.54
06-30-06-04-002-0001.00	\$100,790.00	\$1,048.46
06-30-06-04-001-0009.00	\$500.00	\$0.00
06-30-06-00-000-0018.01	\$123,700.00	\$1,278.41
06-30-06-00-000-0019.02	\$118,850.00	\$1,230.78
06-30-06-00-000-0014.00	\$217,830.00	\$2,259.53
06-30-06-04-001-0004.00	\$45,520.00	\$473.59
06-30-06-00-000-0019.03	\$106,930.00	\$1,107.05
06-30-06-00-000-0020.00	\$180,970.00	\$1,848.36
06-30-06-04-001-0001.00	\$96,030.00	\$999.19
06-30-06-01-002-0024.00	\$2,710.00	\$28.47
06-30-06-00-000-0014.01	\$121,650.00	\$1,259.80
06-30-06-01-002-0022.00	\$75,410.00	\$784.57
06-30-06-00-000-0016.00	\$160,980.00	\$1,665.50
06-30-06-00-000-0015.00	\$137,180.00	\$1,413.10
06-30-06-00-000-0013.01	\$134,480.00	\$1,395.58
06-30-06-01-002-0020.00	\$77,500.00	\$806.47
06-30-06-01-002-0018.00	\$130,640.00	\$1,358.90
06-30-06-01-002-0016.00	\$88,350.00	\$919.25
06-30-06-00-000-0011.01	\$149,060.00	\$1,497.96
06-30-06-01-002-0014.00	\$65,240.00	\$678.90
06-30-06-00-000-0013.00	\$130,040.00	\$1,335.35
06-30-06-00-000-0012.00	\$79,330.00	\$811.94
06-30-06-01-002-0010.00	\$119,270.00	\$1,240.64
06-30-06-00-000-0007.00	\$101,030.00	\$1,037.51

Parcel ID No.	Total Market Value of Land and Improvements (2018)	Total Property Tax (2017)
06-30-06-01-002-0008.00	\$63,950.00	\$665.21
06-30-06-00-000-0008.00	\$129,220.00	\$1,340.83
06-30-06-00-000-0011.00	\$116,000.00	\$1,195.74
06-30-06-01-002-0007.00	\$75,180.00	\$781.83
06-40-18-00-000-0020.03	\$45,960.00	\$805.37
06-40-18-02-015-0001.00	\$62,920.00	\$654.81
06-40-18-02-015-0002.00	\$52,190.00	\$543.12
06-40-18-00-000-0003.00	\$8,000.00	\$0.00
06-40-18-02-011-0004.00	\$41,980.00	\$436.36
06-90-31-04-040-0002.00	\$88,550.00	\$991.81
06-90-31-04-034-0004.00	\$54,720.00	\$613.25
06-90-31-04-036-0002.00	\$59,510.00	\$666.32
06-90-32-03-008-0005.00	\$36,690.00	\$411.58
06-90-32-03-008-0003.02	\$45,130.00	\$505.34
06-90-32-03-008-0003.00	\$108,690.00	\$1,218.24
06-90-31-03-005-0001.00	\$9,280.00	\$0.00
06-90-31-02-012-0004.00	\$30,580.00	\$342.59
06-90-31-02-012-0006.00	\$32,890.00	\$368.54
06-90-31-01-004-0003.00	\$89,600.00	\$1,003.60
06-90-31-01-004-0004.00	\$70,230.00	\$786.61
06-90-31-02-001-0004.00	\$169,990.00	\$3,207.75
06-90-32-00-000-0036.01	\$21,260.00	\$0.00
06-90-32-00-000-0005.00	\$40,040.00	\$416.65
06-90-32-00-000-0037.00	\$3,150.00	\$59.56
06-90-32-00-000-0024.00	\$484,950.00	\$9,150.93
06-90-32-00-000-0009.00	\$547,310.00	\$10,327.31
06-90-32-00-000-0018.00	\$94,520.00	\$1,783.13
06-90-32-00-000-0019.00	\$50,290.00	\$563.71

Parcel ID No.	Total Market Value of Land and Improvements (2018)	Total Property Tax (2017)
06-90-32-00-000-0022.00	\$49,920.00	\$942.28
06-90-32-00-000-0061.00	\$42,030.00	\$793.09
06-90-32-00-000-0060.00	\$21,600.00	\$407.46
06-90-32-00-000-0063.00	\$93,690.00	\$1,049.59
06-90-32-00-000-0058.00	\$64,340.00	\$720.56
06-90-32-00-000-0059.00	\$64,230.00	\$719.39
06-90-32-00-000-0075.00	\$39,530.00	\$442.83
06-90-32-00-000-0073.00	\$43,050.00	\$482.34
06-90-32-00-000-0028.00	\$61,810.00	\$692.26
06-90-32-00-000-0031.00	\$1,530.00	\$17.10
06-90-32-00-000-0046.04	\$45,130.00	\$462.09
06-90-32-03-009-0007.00	\$41,770.00	\$468.19
06-90-32-03-009-0004.00	\$2,860.00	\$31.84
06-90-32-03-012-0002.00	\$54,590.00	\$611.48
06-90-32-03-012-0004.01	\$42,270.00	\$473.50
06-90-32-03-012-0003.00	\$75,390.00	\$844.98
06-90-32-03-012-0007.03	\$47,550.00	\$533.05
06-90-32-03-013-0001.00	\$38,230.00	\$721.15
06-90-32-03-016-0007.00	\$44,940.00	\$502.98
06-90-32-03-016-0002.00	\$44,680.00	\$500.62
06-90-32-03-018-0009.00	\$56,010.00	\$627.40
06-90-32-03-011-0021.00	\$81,950.00	\$918.10
06-90-32-03-011-0005.00	\$40,120.00	\$448.14
06-90-32-03-011-0004.00	\$28,750.00	\$0.00
06-90-32-03-011-0013.00	\$68,490.00	\$767.15
06-80-33-00-000-0018.00	\$50,720.00	\$527.79
09-30-08-02-018-0001.00	\$55,680.00	\$649.38
09-30-08-02-010-0002.00	\$82,080.00	\$0.00



Parcel ID No.	Total Market Value of Land and Improvements (2018)	Total Property Tax (2017)
09-30-08-02-019-0007.00	\$82,480.00	\$961.79
09-30-08-01-002-0007.01	\$55,320.00	\$620.25
09-30-08-01-003-0014.00	\$60,110.00	\$673.95
09-30-05-03-020-0003.00	\$123,950.00	\$1,445.45
09-30-06-03-026-0001.00	\$562,680.00	\$11,051.11
09-30-05-04-021-0004.00	\$23,940.00	\$268.52
09-30-06-03-029-0008.00	\$57,780.00	\$673.93
09-30-05-04-021-0005.00	\$30,540.00	\$342.29
09-30-06-03-030-0007.00	\$121,970.00	\$1,422.13
09-20-04-03-002-0005.00	\$72,030.00	\$807.92
09-30-06-04-036-0025.00	\$54,260.00	\$633.42
09-30-05-04-021-0006.00	\$42,660.00	\$478.61
09-30-06-04-033-0009.00	\$26,190.00	\$305.05
09-30-05-03-020-0004.00	\$17,300.00	\$201.32
09-30-06-04-032-0016.00	\$239,890.00	\$0.00
09-30-05-03-020-0005.00	\$23,850.00	\$278.66
09-30-06-03-036-0001.00	\$30,860.00	\$359.68
09-30-05-04-020-0001.00	\$45,720.00	\$512.84
09-30-06-03-029-0005.00	\$46,530.00	\$542.58
09-30-05-04-020-0002.00	\$45,410.00	\$509.30
09-30-06-04-033-0014.00	\$49,240.00	\$574.50
09-30-05-04-019-0001.00	\$31,860.00	\$357.04
09-30-05-04-016-0008.00	\$4,290.00	\$48.39
09-30-06-03-030-0005.00	\$94,210.00	\$1,098.67
09-30-05-03-027-0006.00	\$6,470.00	\$0.00
09-30-05-03-033-0004.00	\$131,760.00	\$1,536.29
09-30-06-03-033-0008.00	\$86,080.00	\$1,004.14
09-30-05-04-028-0007.00	\$38,560.00	\$432.58

Parcel ID No.	Total Market Value of Land and Improvements (2018)	Total Property Tax (2017)
09-30-05-04-028-0006.00	\$49,230.00	\$551.79
09-30-05-03-032-0009.00	\$28,510.00	\$332.67
09-30-05-04-028-0005.00	\$49,720.00	\$557.69
09-30-05-03-030-0001.00	\$44,190.00	\$514.96
09-30-05-03-032-0004.00	\$68,630.00	\$800.37
09-30-06-03-035-0007.00	\$46,330.00	\$540.13
09-30-05-03-028-0002.00	\$5,480.00	\$63.83
09-30-05-03-031-0001.00	\$25,710.00	\$300.14
09-30-06-04-030-0006.00	\$82,690.00	\$964.86
09-30-05-03-008-0006.00	\$51,370.00	\$599.66
09-30-06-04-029-0015.00	\$46,800.00	\$545.65
09-30-05-03-012-0005.00	\$42,020.00	\$470.94
09-30-06-03-024-0016.00	\$106,820.00	\$1,245.97
09-30-06-04-029-0016.00	\$41,990.00	\$489.80
09-30-06-04-021-0012.00	\$43,210.00	\$503.91
09-30-05-03-012-0004.00	\$42,420.00	\$475.66
09-30-06-03-019-0006.00	\$20,380.00	\$237.53
09-30-06-04-029-0017.00	\$29,890.00	\$348.63
09-30-06-04-021-0016.00	\$48,390.00	\$564.68
09-30-06-03-020-0002.00	\$108,340.00	\$1,263.77
09-30-06-04-029-0018.00	\$78,190.00	\$912.08
09-30-05-03-013-0006.00	\$63,680.00	\$714.08
09-30-06-04-029-0001.00	\$44,620.00	\$520.49
09-30-05-03-013-0005.00	\$45,360.00	\$508.71
09-30-06-03-024-0001.00	\$59,760.00	\$696.64
09-30-05-03-008-0007.00	\$6,400.00	\$74.27
09-30-08-04-008-0009.04	\$24,260.00	\$403.37
09-20-09-03-022-0005.00	\$84,390.00	\$941.72

Parcel ID No.	Total Market Value of Land and Improvements (2018)	Total Property Tax (2017)
09-30-08-04-008-0003.00	\$67,300.00	\$0.00
09-20-09-03-009-0008.00	\$433,360.00	\$0.00
09-20-09-03-008-0002.00	\$35,300.00	\$636.73
09-20-09-03-001-0001.03	\$378,120.00	\$6,818.11
09-20-09-03-021-0005.00	\$22,910.00	\$255.39
09-20-09-03-021-0005.01	\$22,930.00	\$255.39
09-20-09-03-008-0002.01	\$5,250.00	\$94.66
09-20-09-03-009-0001.00	\$23,350.00	\$420.92
09-30-08-04-006-0005.00	\$3,250.00	\$36.59
09-30-06-03-024-0010.00	\$44,950.00	\$524.17
09-30-05-04-016-0004.00	\$9,710.00	\$109.18
09-30-06-04-033-0003.00	\$75,410.00	\$879.55
09-30-05-03-017-0013.00	\$33,690.00	\$393.43
09-30-06-04-026-0005.00	\$58,570.00	\$683.14
09-30-06-04-033-0018.00	\$56,290.00	\$656.74
09-30-06-04-028-0004.00	\$46,670.00	\$544.42
09-30-06-03-030-0001.00	\$107,840.00	\$1,257.64
09-30-05-03-017-0012.00	\$47,120.00	\$549.95
09-30-06-04-028-0003.00	\$44,940.00	\$524.17
09-30-06-04-029-0004.00	\$41,650.00	\$485.50
09-30-05-03-017-0011.00	\$32,500.00	\$379.32
09-30-06-04-031-0001.00	\$202,590.00	\$0.00
09-30-06-03-024-0005.00	\$53,580.00	\$624.83
09-30-06-04-033-0002.00	\$29,970.00	\$349.85
09-30-06-04-028-0002.00	\$31,970.00	\$372.56
09-30-05-03-015-0013.00	\$47,610.00	\$555.47
09-30-05-03-017-0010.00	\$33,290.00	\$388.52
09-30-06-03-024-0011.00	\$50,550.00	\$589.84

Parcel ID No.	Total Market Value of Land and Improvements (2018)	Total Property Tax (2017)
09-30-06-03-023-0004.00	\$45,340.00	\$529.08
09-30-05-03-015-0004.00	\$38,510.00	\$449.29
09-30-06-03-024-0004.00	\$32,190.00	\$375.63
09-30-07-02-026-0002.00	\$5,150.00	\$57.83
09-30-07-02-029-0003.00	\$9,180.00	\$102.69
09-30-07-02-028-0004.00	\$33,940.00	\$380.65
09-30-08-01-014-0003.00	\$36,670.00	\$411.33
09-30-08-01-014-0012.00	\$57,630.00	\$646.21
09-30-08-01-022-0001.00	\$47,830.00	\$557.93
09-30-08-02-028-0010.00	\$66,850.00	\$779.50
09-30-07-01-028-0004.00	\$12,290.00	\$0.00
09-30-08-02-024-0011.00	\$4,330.00	\$50.33
09-30-08-01-015-0005.00	\$50,950.00	\$571.27
09-30-08-02-029-0008.00	\$34,770.00	\$405.09
09-30-07-02-017-0022.00	\$52,800.00	\$616.24
09-30-08-02-028-0001.00	\$46,520.00	\$542.58
09-30-08-01-013-0001.00	\$63,330.00	\$710.54
09-30-08-02-023-0001.00	\$78,950.00	\$921.28
09-30-07-02-017-0009.00	\$2,440.00	\$28.23
09-30-08-02-031-0004.00	\$57,570.00	\$671.48
09-30-08-02-023-0002.00	\$27,450.00	\$319.78
09-30-08-02-023-0003.00	\$55,880.00	\$651.83
09-30-08-01-014-0013.00	\$38,370.00	\$430.22
09-30-08-02-023-0004.00	\$27,380.00	\$319.17
09-30-07-02-033-0001.00	\$53,730.00	\$602.54
09-30-07-02-033-0002.00	\$57,410.00	\$643.85
09-30-08-02-019-0002.00	\$44,750.00	\$522.33
09-30-07-02-002-0006.00	\$63,130.00	\$735.92

Parcel ID No.	Total Market Value of Land and Improvements (2018)	Total Property Tax (2017)
09-30-08-02-002-0007.00	\$44,980.00	\$524.78
09-30-08-02-002-0004.01	\$82,120.00	\$957.50
09-30-08-01-002-0005.00	\$52,530.00	\$588.97
09-20-04-03-009-0003.00	\$55,840.00	\$626.15
09-30-06-04-044-0012.00	\$29,790.00	\$0.00
09-30-05-04-030-0004.00	\$20,750.00	\$232.52
09-30-06-04-040-0002.00	\$4,280.00	\$49.72
09-30-06-04-041-0006.02	\$44,970.00	\$524.78
09-30-05-03-027-0005.00	\$38,630.00	\$450.51
09-30-06-04-042-0006.00	\$6,650.00	\$130.12
09-30-05-03-028-0001.00	\$55,240.00	\$644.47
09-30-05-03-033-0005.00	\$26,090.00	\$303.82
09-20-04-03-009-0007.00	\$18,980.00	\$190.60
09-30-05-03-032-0010.00	\$33,190.00	\$387.30
09-20-09-03-005-0011.00	\$77,990.00	\$909.62
09-30-08-04-007-0004.00	\$44,880.00	\$503.40
09-30-08-04-005-0005.00	\$64,920.00	\$728.25
09-30-08-04-006-0009.00	\$76,600.00	\$859.26
09-30-08-04-005-0004.00	\$69,860.00	\$783.72
09-30-08-04-006-0003.00	\$56,410.00	\$632.64
09-30-08-04-007-0003.00	\$4,570.00	\$51.34
09-20-09-03-004-0003.00	\$81,220.00	\$0.00
09-30-08-03-001-0002.00	\$102,260.00	\$1,146.66
09-30-08-04-006-0011.00	\$89,850.00	\$1,007.39
09-30-08-04-005-0003.00	\$44,480.00	\$499.27
09-30-07-02-033-0003.00	\$81,030.00	\$908.24
09-30-07-02-033-0004.00	\$68,540.00	\$768.38
09-30-07-02-033-0005.00	\$69,800.00	\$782.54

Parcel ID No.	Total Market Value of Land and Improvements (2018)	Total Property Tax (2017)
09-30-08-02-024-0012.00	\$1,660.00	\$19.64
09-30-08-02-023-0005.00	\$29,570.00	\$344.94
09-30-08-02-029-0007.00	\$33,310.00	\$388.52
09-30-08-01-017-0002.00	\$115,600.00	\$1,348.47
09-30-07-01-028-0008.00	\$3,000.00	\$30.09
09-30-08-01-021-0008.01	\$74,250.00	\$866.04
09-30-08-01-014-0002.00	\$45,940.00	\$515.20
09-30-08-01-015-0003.00	\$55,370.00	\$620.84
09-30-08-02-024-0009.00	\$63,330.00	\$738.38
09-30-08-02-031-0008.00	\$54,370.00	\$634.03
09-30-07-02-028-0003.00	\$46,630.00	\$522.87
09-30-07-02-017-0023.00	\$47,980.00	\$559.15
09-30-08-02-031-0003.00	\$70,210.00	\$818.78
09-30-07-01-019-0004.00	\$55,860.00	\$651.22
09-30-08-01-018-0004.00	\$36,320.00	\$423.51
09-30-07-02-017-0008.00	\$32,050.00	\$373.79
09-30-08-01-014-0014.00	\$86,510.00	\$970.21
09-30-07-02-029-0003.01	\$86,580.00	\$970.80
09-30-08-01-015-0005.01	\$47,710.00	\$535.27
09-30-08-02-031-0009.00	\$56,500.00	\$658.59
09-30-06-01-018-0003.00	\$38,330.00	\$447.45
09-30-05-12-011-0007.01	\$2,760.00	\$30.69
09-30-06-01-018-0002.00	\$64,150.00	\$748.20
09-30-06-02-031-0007.00	\$5,000.00	\$0.00
09-30-06-01-018-0001.00	\$50,030.00	\$583.70
09-20-04-22-010-0003.00	\$47,800.00	\$536.45
09-20-04-22-010-0002.00	\$74,640.00	\$837.42
09-20-04-22-010-0001.00	\$91,270.00	\$1,023.32

Parcel ID No.	Total Market Value of Land and Improvements (2018)	Total Property Tax (2017)
09-20-04-22-009-0003.00	\$46,220.00	\$518.15
09-20-04-22-009-0002.00	\$39,420.00	\$442.02
09-20-04-22-009-0001.00	\$67,320.00	\$754.80
09-30-06-01-017-0004.00	\$79,170.00	\$923.74
09-30-06-02-032-0007.00	\$30,210.00	\$352.31
09-20-04-22-011-0004.00	\$63,150.00	\$708.18
09-20-04-22-011-0003.00	\$67,310.00	\$754.80
09-20-04-22-011-0002.00	\$54,140.00	\$607.26
09-30-05-12-012-0001.00	\$118,930.00	\$1,333.74
09-30-05-12-012-0002.00	\$11,850.00	\$132.78
09-30-05-12-012-0003.00	\$53,750.00	\$603.13
09-30-05-12-011-0001.00	\$78,510.00	\$879.91
09-30-05-12-011-0002.00	\$89,450.00	\$1,003.26
09-30-05-12-011-0003.00	\$70,920.00	\$794.93
09-30-05-12-002-0001.16	\$102,540.00	\$1,149.61
09-30-06-02-019-0010.00	\$91,570.00	\$1,067.98
09-30-06-02-031-0005.00	\$49,170.00	\$573.27
09-30-06-01-017-0003.00	\$57,930.00	\$675.77
09-30-08-02-014-0014.00	\$27,470.00	\$320.39
09-30-07-02-025-0001.00	\$35,570.00	\$398.94
09-30-07-02-025-0004.00	\$30,520.00	\$342.29
09-30-08-02-021-0006.00	\$28,620.00	\$333.90
09-30-07-02-024-0001.00	\$41,340.00	\$463.86
09-30-07-02-024-0002.00	\$91,310.00	\$1,023.91
09-30-07-02-024-0004.00	\$62,230.00	\$698.15
09-30-07-02-025-0006.00	\$57,890.00	\$649.17
09-30-07-02-024-0006.00	\$129,810.00	\$1,455.31
09-30-08-02-021-0006.01	\$22,400.00	\$261.47

Parcel ID No.	Total Market Value of Land and Improvements (2018)	Total Property Tax (2017)
09-30-08-02-001-0001.10	\$76,880.00	\$896.73
09-30-08-02-016-0002.00	\$66,390.00	\$774.59
09-30-07-01-021-0001.00	\$7,440.00	\$0.00
09-30-08-02-014-0015.00	\$61,110.00	\$712.60
09-30-07-01-010-0002.00	\$41,120.00	\$807.73
09-30-07-01-004-0004.00	\$20,500.00	\$402.64
09-30-08-02-002-0004.02	\$71,050.00	\$828.60
09-30-07-02-015-0003.00	\$51,440.00	\$599.66
09-30-08-02-003-0004.00	\$19,330.00	\$225.26
09-30-07-01-015-0001.00	\$32,180.00	\$375.02
09-50-16-00-000-0011.17	\$478,870.00	\$8,634.20
09-30-08-01-003-0011.00	\$57,950.00	\$649.76
09-30-08-01-009-0003.00	\$50,770.00	\$569.49
09-30-08-02-018-0004.00	\$40,990.00	\$478.13
09-30-07-02-019-0004.00	\$82,100.00	\$920.63
09-30-08-02-001-0001.16	\$120,200.00	\$1,401.87
09-30-07-02-014-0003.00	\$1,110.00	\$12.89
09-30-07-02-019-0005.00	\$40,070.00	\$449.10
09-30-07-02-022-0001.00	\$87,800.00	\$984.37
09-30-07-01-010-0011.00	\$60,460.00	\$705.23
09-30-08-02-011-0003.00	\$43,520.00	\$507.60
09-30-07-02-019-0006.00	\$75,030.00	\$840.96
09-30-07-02-020-0001.00	\$27,200.00	\$305.11
09-30-08-02-020-0002.00	\$89,810.00	\$1,764.00
09-30-07-01-014-0009.00	\$56,320.00	\$1,106.65
09-30-07-02-016-0008.00	\$47,210.00	\$550.56
09-30-07-02-021-0001.00	\$29,440.00	\$329.89
09-30-07-02-020-0003.00	\$30,940.00	\$347.01



Parcel ID No.	Total Market Value of Land and Improvements (2018)	Total Property Tax (2017)
09-30-05-22-005-0012.00	\$78,710.00	\$882.86
09-30-06-01-016-0005.00	\$1,175,020.00	\$13,502.63
09-30-06-02-033-0006.00	\$38,780.00	\$452.36
09-30-05-22-005-0011.00	\$74,780.00	\$838.60
09-30-05-22-005-0010.00	\$75,890.00	\$851.00
09-30-05-22-006-0005.00	\$74,880.00	\$839.78
09-30-05-22-005-0009.00	\$61,000.00	\$683.98
09-30-05-12-002-0001.33	\$105,430.00	\$1,182.07
09-30-06-02-033-0008.00	\$73,760.00	\$860.52
09-30-05-22-005-0008.00	\$74,690.00	\$837.42
09-30-05-12-002-0001.36	\$96,330.00	\$1,079.97
09-30-06-02-019-0015.00	\$65,940.00	\$769.07
09-30-05-22-006-0019.00	\$66,550.00	\$746.54
09-30-06-02-019-0007.00	\$10,000.00	\$0.00
09-30-05-22-005-0007.00	\$81,270.00	\$911.19
09-30-06-02-027-0007.00	\$5,000.00	\$58.31
09-30-05-22-006-0004.00	\$77,010.00	\$863.39
09-30-06-02-027-0008.00	\$45,490.00	\$530.31
09-30-05-12-007-0002.00	\$440,660.00	\$4,940.74
09-30-07-02-029-0002.00	\$35,440.00	\$397.17
09-30-08-02-031-0012.00	\$103,230.00	\$1,203.62
09-30-07-01-022-0004.00	\$45,120.00	\$526.01
09-30-08-02-022-0009.00	\$35,430.00	\$413.07
09-30-08-02-015-0006.00	\$25,870.00	\$301.98
09-30-08-02-015-0005.00	\$109,970.00	\$1,282.80
09-30-08-02-024-0005.00	\$54,010.00	\$629.74
09-30-08-02-015-0004.00	\$25,500.00	\$297.68
09-30-08-02-015-0003.00	\$49,400.00	\$576.34

Parcel ID No.	Total Market Value of Land and Improvements (2018)	Total Property Tax (2017)
09-30-07-01-019-0002.00	\$58,160.00	\$678.23
09-30-08-02-015-0002.00	\$22,400.00	\$261.47
09-30-08-02-014-0007.00	\$42,930.00	\$500.84
09-30-08-02-022-0010.00	\$38,220.00	\$445.60
09-30-08-01-019-0010.00	\$68,210.00	\$795.46
09-30-08-01-015-0001.00	\$131,890.00	\$1,478.92
09-30-07-02-017-0025.00	\$45,630.00	\$532.15
09-30-07-02-028-0001.00	\$43,760.00	\$490.41
09-30-07-02-029-0001.00	\$41,870.00	\$469.76
09-30-07-02-030-0001.00	\$43,160.00	\$483.92
09-30-08-02-014-0012.00	\$26,840.00	\$313.03
09-30-08-02-001-0001.02	\$72,460.00	\$845.18
09-30-07-01-024-0001.00	\$60,530.00	\$705.85
09-30-08-02-021-0004.00	\$39,650.00	\$462.79
09-30-08-01-011-0003.00	\$44,570.00	\$499.86
09-30-08-01-011-0006.00	\$102,140.00	\$1,145.48
09-30-07-02-017-0027.00	\$50,540.00	\$589.84
09-30-08-02-016-0004.00	\$62,490.00	\$729.17
09-30-08-02-030-0003.00	\$107,960.00	\$2,120.61
09-30-07-02-022-0005.00	\$48,890.00	\$548.25
09-30-07-01-017-0003.00	\$162,270.00	\$0.00
09-30-08-02-014-0013.00	\$57,810.00	\$673.93
09-30-08-02-021-0005.00	\$30,420.00	\$354.76
09-30-07-02-017-0003.00	\$50,630.00	\$590.46
09-30-08-02-016-0003.00	\$109,010.00	\$1,271.14
09-30-07-01-014-0005.00	\$21,650.00	\$252.26
09-30-08-02-021-0002.14	\$8,820.00	\$103.12
09-40-18-02-018-0004.00	\$45,660.00	\$512.25

Parcel ID No.	Total Market Value of Land and Improvements (2018)	Total Property Tax (2017)
09-30-07-01-003-0003.00	\$137,650.00	\$1,605.03
09-30-05-04-009-0003.00	\$2,010.00	\$22.43
09-30-05-04-003-0003.00	\$3,600.00	\$25.38
09-30-08-02-008-0019.00	\$40,770.00	\$475.68
09-30-08-02-008-0020.00	\$27,630.00	\$322.23
09-30-06-03-029-0006.00	\$36,170.00	\$422.28
09-30-05-04-023-0002.00	\$33,700.00	\$377.70
09-30-06-03-030-0008.00	\$71,430.00	\$832.90
09-30-05-04-023-0003.00	\$20,930.00	\$234.88
09-30-05-03-022-0014.00	\$93,480.00	\$1,090.07
09-30-05-04-023-0004.00	\$115,930.00	\$1,300.10
09-30-05-03-022-0018.00	\$54,040.00	\$630.35
09-30-05-04-022-0001.00	\$24,070.00	\$269.70
09-30-05-03-024-0001.00	\$42,570.00	\$496.55
09-30-06-04-033-0008.00	\$56,410.00	\$657.97
09-30-05-04-022-0002.00	\$3,890.00	\$43.67
09-30-06-04-033-0013.00	\$39,840.00	\$464.63
09-30-05-03-022-0015.00	\$87,640.00	\$1,022.56
09-40-18-02-009-0004.02	\$49,510.00	\$555.33
09-40-18-02-010-0002.00	\$64,190.00	\$719.98
09-40-18-02-009-0004.01	\$4,340.00	\$48.39
09-40-18-02-010-0001.00	\$89,270.00	\$1,000.89
09-40-18-02-009-0002.00	\$29,650.00	\$332.25
09-40-18-02-008-0003.00	\$20,890.00	\$234.29
09-50-16-00-000-0013.00	\$271,500.00	\$4,895.51
09-40-18-02-002-0006.00	\$48,790.00	\$547.66
09-50-16-00-000-0006.01	\$50,970.00	\$861.12
09-40-18-02-008-0001.00	\$0.00	\$0.00

Parcel ID No.	Total Market Value of Land and Improvements (2018)	Total Property Tax (2017)
09-40-18-02-011-0001.00	\$4,500.00	\$45.41
09-40-18-02-002-0005.00	\$26,620.00	\$298.62
09-40-18-02-007-0004.01	\$2,600.00	\$0.00
09-30-06-02-042-0014.00	\$113,130.00	\$1,267.18
09-30-06-01-003-0002.00	\$123,570.00	\$1,384.52
09-30-06-02-043-0003.00	\$94,210.00	\$1,055.49
09-30-06-01-002-0003.00	\$97,420.00	\$1,091.46
09-30-06-02-003-0001.00	\$43,630.00	\$488.83
09-30-06-02-012-0003.00	\$56,420.00	\$632.12
09-30-05-12-002-0001.01	\$1,876,020.00	\$21,035.90
09-20-04-22-009-0004.00	\$37,910.00	\$424.91
09-30-08-01-032-0001.00	\$35,080.00	\$409.39
09-30-08-01-033-0002.00	\$37,300.00	\$435.17
09-30-08-01-033-0010.00	\$40,850.00	\$476.29
09-30-08-01-034-0005.00	\$33,390.00	\$389.75
09-30-08-01-035-0006.00	\$151,550.00	\$2,687.13
09-30-08-01-027-0004.00	\$99,720.00	\$1,117.74
09-30-07-02-042-0005.00	\$55,900.00	\$626.74
09-30-07-02-041-0001.00	\$6,000.00	\$0.00
09-30-08-01-034-0008.01	\$35,320.00	\$411.85
09-30-08-01-034-0004.00	\$53,480.00	\$623.60
09-30-08-01-035-0005.00	\$55,350.00	\$645.70
09-30-06-04-001-0006.00	\$39,430.00	\$459.72
09-30-06-04-001-0005.00	\$43,870.00	\$511.89
09-30-06-04-007-0001.01	\$39,360.00	\$459.11
09-30-06-04-001-0004.00	\$74,700.00	\$871.57
09-30-05-03-001-0004.00	\$74,090.00	\$830.93
09-30-06-03-010-0008.00	\$77,790.00	\$907.17

Parcel ID No.	Total Market Value of Land and Improvements (2018)	Total Property Tax (2017)
09-30-05-12-011-0005.00	\$50,220.00	\$563.00
09-20-04-22-010-0009.00	\$60,110.00	\$673.95
09-20-04-22-010-0007.00	\$15,030.00	\$168.19
09-20-04-22-010-0006.00	\$37,470.00	\$420.19
09-30-05-03-001-0003.00	\$68,170.00	\$764.24
09-20-04-22-010-0005.00	\$59,540.00	\$667.46
09-20-04-22-009-0005.00	\$6,550.00	\$73.18
09-20-04-22-010-0004.00	\$2,760.00	\$30.69
09-20-04-22-009-0006.01	\$112,710.00	\$1,264.10
09-20-04-22-009-0007.00	\$30,890.00	\$346.42
09-20-04-22-009-0008.00	\$41,910.00	\$470.35
09-30-05-03-002-0012.00	\$80,340.00	\$901.16
09-30-05-12-012-0008.00	\$7,380.00	\$82.62
09-30-05-12-012-0007.00	\$26,450.00	\$296.26
09-30-05-12-012-0006.00	\$37,320.00	\$418.42
09-30-05-12-012-0005.00	\$4,130.00	\$0.00
09-30-06-03-006-0007.00	\$51,210.00	\$597.21
09-30-05-12-012-0004.02	\$28,240.00	\$316.91
09-30-06-02-004-0001.02	\$1,616,210.00	\$18,107.28
09-30-06-02-006-0005.00	\$82,480.00	\$924.00
09-30-06-02-008-0009.00	\$58,950.00	\$660.42
09-20-04-22-002-0010.00	\$76,330.00	\$765.56
09-30-06-02-013-0001.00	\$41,980.00	\$824.31
09-30-06-02-006-0004.00	\$66,120.00	\$740.61
09-30-06-01-011-0001.01	\$62,730.00	\$703.46
09-30-06-01-011-0001.00	\$155,270.00	\$1,740.94
09-30-06-02-006-0003.00	\$93,610.00	\$1,049.01
09-30-06-01-010-0001.00	\$99,560.00	\$1,116.56

Parcel ID No.	Total Market Value of Land and Improvements (2018)	Total Property Tax (2017)
09-30-06-01-010-0002.00	\$75,800.00	\$850.41
09-30-06-01-010-0003.00	\$109,910.00	\$1,232.82
09-30-06-02-010-0002.00	\$4,340.00	\$48.94
09-30-06-01-010-0005.00	\$66,610.00	\$746.54
09-30-06-01-010-0004.00	\$82,460.00	\$924.77
09-30-06-02-007-0006.00	\$69,940.00	\$783.66
09-30-06-02-006-0002.00	\$78,220.00	\$876.23
09-30-06-02-006-0001.00	\$43,920.00	\$491.78
09-30-06-02-008-0008.00	\$3,850.00	\$43.05
09-30-06-02-004-0001.05	\$121,220.00	\$1,357.99
09-30-06-02-007-0005.00	\$75,300.00	\$843.80
09-30-06-02-004-0001.03	\$125,560.00	\$1,406.93
09-30-06-01-008-0007.00	\$106,040.00	\$1,189.15
09-30-05-12-002-0001.07	\$107,630.00	\$1,206.86
09-30-05-22-006-0017.00	\$79,610.00	\$892.90
09-30-05-22-006-0018.00	\$66,970.00	\$750.67
09-30-05-22-006-0016.00	\$58,870.00	\$660.38
09-30-05-22-002-0003.00	\$1,159,260.00	\$21,892.20
09-30-05-22-001-0003.00	\$184,170.00	\$0.00
09-30-05-04-001-0001.00	\$40,030.00	\$449.10
09-30-05-04-002-0001.00	\$4,250.00	\$47.80
09-30-05-22-001-0003.02	\$63,570.00	\$1,200.37
09-30-05-22-002-0004.00	\$107,470.00	\$2,029.53
09-30-06-01-019-0002.01	\$3,140.00	\$0.00
09-30-05-22-003-0004.01	\$23,740.00	\$0.00
09-30-05-22-003-0001.00	\$77,180.00	\$865.16
09-30-05-22-006-0009.00	\$66,260.00	\$743.00
09-30-05-22-006-0008.00	\$72,070.00	\$807.92

Parcel ID No.	Total Market Value of Land and Improvements (2018)	Total Property Tax (2017)
09-30-05-22-003-0006.01	\$9,800.00	\$0.00
09-30-05-22-001-0007.00	\$438,670.00	\$0.00
09-30-05-03-004-0001.01	\$350,040.00	\$3,925.09
09-30-05-03-005-0003.00	\$0.00	\$0.00
09-30-07-01-009-0002.00	\$60,770.00	\$708.92
09-30-08-02-018-0007.00	\$86,480.00	\$1,008.44
09-30-08-02-011-0009.00	\$42,530.00	\$495.93
09-30-07-02-012-0004.00	\$43,320.00	\$505.14
09-30-08-01-002-0007.03	\$9,410.00	\$105.64
09-30-07-01-015-0005.00	\$38,170.00	\$444.99
09-30-08-02-019-0009.00	\$76,670.00	\$893.66
09-30-08-01-002-0007.00	\$400.00	\$4.72
09-30-08-02-010-0004.00	\$114,690.00	\$1,337.43
09-30-07-02-011-0001.00	\$4,500.00	\$50.75
09-30-07-02-010-0004.00	\$31,790.00	\$357.04
09-30-06-02-003-0006.00	\$45,210.00	\$507.11
09-30-06-02-011-0011.00	\$65,090.00	\$729.41
09-30-06-02-042-0004.00	\$75,440.00	\$845.57
09-30-06-02-011-0004.00	\$3,340.00	\$37.74
09-30-06-01-004-0002.00	\$138,400.00	\$1,550.81
09-30-06-02-042-0011.00	\$91,110.00	\$1,020.70
09-30-06-01-004-0003.00	\$184,900.00	\$2,071.48
09-30-05-21-001-0004.01	\$190,400.00	\$3,595.78
09-30-07-01-010-0013.00	\$71,030.00	\$827.99
09-30-08-02-017-0009.00	\$34,900.00	\$406.94
09-30-07-02-019-0003.00	\$4,600.00	\$51.34
09-30-08-02-001-0001.21	\$77,490.00	\$903.48
09-30-08-01-003-0012.00	\$26,850.00	\$300.98

Parcel ID No.	Total Market Value of Land and Improvements (2018)	Total Property Tax (2017)
09-30-07-01-015-0007.00	\$44,550.00	\$519.87
09-30-08-02-010-0006.00	\$42,870.00	\$500.23
09-30-08-02-001-0001.29	\$81,790.00	\$953.81
09-30-08-02-020-0006.00	\$48,850.00	\$569.59
09-30-08-02-018-0006.00	\$30,100.00	\$351.08
09-30-07-02-007-0004.00	\$85,240.00	\$956.04
09-30-08-02-011-0008.00	\$51,120.00	\$596.59
09-30-07-01-010-0015.00	\$47,810.00	\$557.93
09-30-08-02-019-0010.00	\$42,280.00	\$492.87
09-30-08-01-002-0013.01	\$49,260.00	\$552.38
09-30-08-01-003-0013.00	\$57,610.00	\$646.21
09-30-08-02-018-0008.00	\$37,360.00	\$435.78
09-30-06-04-033-0005.00	\$24,600.00	\$286.64
09-30-05-03-022-0006.00	\$58,560.00	\$683.14
09-30-06-03-030-0003.00	\$87,910.00	\$1,025.01
09-30-06-04-029-0006.00	\$41,280.00	\$481.82
09-30-05-04-012-0001.00	\$14,360.00	\$271.47
09-30-06-03-024-0007.00	\$55,490.00	\$646.92
09-30-05-04-012-0002.00	\$25,520.00	\$286.22
09-30-05-03-019-0005.00	\$24,410.00	\$284.79
09-30-06-03-025-0015.00	\$69,370.00	\$808.96
09-30-05-04-012-0003.00	\$20,620.00	\$230.75
09-30-05-04-012-0004.00	\$34,060.00	\$381.83
09-30-06-04-033-0017.00	\$42,060.00	\$490.41
09-30-05-03-015-0012.00	\$72,800.00	\$849.47
09-30-05-03-019-0004.00	\$38,120.00	\$444.99
09-30-05-04-012-0005.00	\$21,520.00	\$241.37
09-30-05-04-012-0007.00	\$3,890.00	\$43.67



Parcel ID No.	Total Market Value of Land and Improvements (2018)	Total Property Tax (2017)
09-20-04-03-002-0019.01	\$51,940.00	\$521.11
09-30-05-03-015-0006.00	\$44,500.00	\$519.26
09-30-06-04-036-0027.00	\$19,830.00	\$231.40
09-30-05-04-013-0001.00	\$18,930.00	\$212.45
09-30-06-04-033-0001.00	\$6,920.00	\$81.02
09-30-06-04-029-0002.00	\$65,350.00	\$761.70
09-30-06-03-017-0008.00	\$44,360.00	\$517.42
09-30-05-04-009-0005.00	\$19,580.00	\$219.54
09-30-06-04-001-0003.00	\$60,570.00	\$706.46
09-30-06-04-006-0007.00	\$27,960.00	\$326.53
09-30-06-04-001-0002.00	\$39,600.00	\$461.56
09-20-04-22-012-0007.00	\$70,690.00	\$792.57
09-20-04-22-012-0006.00	\$44,850.00	\$502.81
09-30-05-03-002-0011.00	\$61,630.00	\$691.07
09-20-04-22-012-0005.00	\$64,300.00	\$720.57
09-30-05-03-003-0014.00	\$73,040.00	\$819.13
09-30-05-03-003-0004.00	\$71,450.00	\$801.42
09-30-05-03-002-0004.00	\$71,260.00	\$799.06
09-30-05-12-012-0004.01	\$89,260.00	\$0.00
09-30-05-03-006-0002.00	\$400.00	\$3.07
09-30-06-03-002-0001.02	\$49,240.00	\$574.50
09-30-06-03-010-0001.00	\$81,180.00	\$946.45
09-30-06-03-007-0002.00	\$120,390.00	\$1,403.71
09-30-06-04-006-0001.00	\$18,100.00	\$0.00
09-30-06-03-006-0007.01	\$80,360.00	\$937.24
09-20-09-00-000-0025.00	\$50,320.00	\$538.69
09-20-09-00-000-0031.00	\$76,690.00	\$820.99
09-20-09-00-000-0012.04	\$96,510.00	\$1,033.42

Parcel ID No.	Total Market Value of Land and Improvements (2018)	Total Property Tax (2017)
09-20-09-03-011-0001.00	\$415,300.00	\$7,488.09
09-20-09-03-011-0002.00	\$104,550.00	\$0.00
09-20-09-03-016-0001.00	\$77,920.00	\$833.95
09-20-09-03-024-0009.00	\$460.00	\$3.17
09-20-09-03-024-0010.00	\$875,930.00	\$15,794.34
09-20-09-03-024-0011.00	\$10,630.00	\$0.00
09-20-09-03-001-0001.02	\$49,920.00	\$899.88
09-20-09-03-009-0007.00	\$217,610.00	\$3,924.07
09-20-09-03-017-0001.00	\$81,800.00	\$875.65
09-20-09-03-018-0001.03	\$35,100.00	\$391.60
09-30-08-01-034-0008.00	\$73,390.00	\$0.00
09-30-08-01-023-0006.00	\$43,710.00	\$510.05
09-30-08-01-033-0011.00	\$52,230.00	\$609.48
09-30-08-01-017-0003.00	\$28,050.00	\$327.14
09-30-08-01-015-0007.00	\$59,920.00	\$672.18
09-30-08-01-026-0001.00	\$50,730.00	\$957.81
09-30-08-01-015-0002.00	\$27,540.00	\$308.65
09-30-08-01-032-0008.00	\$84,980.00	\$991.25
09-30-08-04-003-0001.00	\$44,320.00	\$517.42
09-30-08-04-003-0003.00	\$95,700.00	\$1,116.47
09-30-08-04-003-0002.00	\$21,120.00	\$414.92
09-30-08-01-013-0006.00	\$48,410.00	\$542.94
09-30-08-01-012-0005.00	\$65,200.00	\$731.20
09-30-08-01-013-0011.00	\$52,130.00	\$584.84
09-30-08-01-027-0003.00	\$60,470.00	\$678.08
09-30-08-01-030-0006.00	\$474,930.00	\$9,328.23
09-30-08-04-005-0007.03	\$7,440.00	\$83.80
09-30-08-04-008-0001.00	\$2,752,780.00	\$31,967.25

Parcel ID No.	Total Market Value of Land and Improvements (2018)	Total Property Tax (2017)
09-30-07-03-001-0001.01	\$870.00	\$0.00
09-30-08-02-001-0001.13	\$94,480.00	\$1,101.74
09-30-08-02-001-0001.11	\$78,720.00	\$918.21
09-30-08-02-001-0001.18	\$94,350.00	\$1,100.51
09-30-08-02-017-0001.00	\$28,910.00	\$336.97
09-40-18-02-018-0005.00	\$37,060.00	\$415.47
09-40-18-02-018-0001.00	\$38,650.00	\$433.76
09-40-18-02-018-0002.00	\$9,160.00	\$102.69
09-50-16-00-000-0011.15	\$221,690.00	\$2,373.94
09-40-18-02-017-0001.00	\$60,990.00	\$683.98
09-50-16-00-000-0011.11	\$139,950.00	\$1,498.29
09-40-18-02-015-0004.00	\$4,530.00	\$50.75
09-30-08-04-006-0004.01	\$8,370.00	\$93.83
09-20-09-03-006-0002.00	\$40,790.00	\$455.01
09-20-09-03-005-0007.00	\$40,760.00	\$454.42
09-30-08-04-007-0008.00	\$67,280.00	\$754.80
09-20-09-03-005-0006.00	\$51,460.00	\$574.19
09-20-09-03-007-0001.00	\$27,800.00	\$521.94
09-30-08-04-006-0004.00	\$53,580.00	\$600.77
09-20-09-03-005-0005.00	\$54,970.00	\$613.53
09-20-09-03-005-0004.00	\$31,190.00	\$348.16
09-30-08-04-007-0007.00	\$29,610.00	\$332.25
09-30-08-04-006-0008.00	\$82,870.00	\$928.90
09-20-09-03-001-0001.01	\$892,030.00	\$16,084.54
09-20-09-03-006-0001.00	\$33,040.00	\$368.71
09-30-08-04-006-0004.03	\$65,440.00	\$734.15
09-20-04-22-003-0001.00	\$2,510.00	\$17.70
09-20-04-22-003-0002.01	\$110,920.00	\$1,244.04

Parcel ID No.	Total Market Value of Land and Improvements (2018)	Total Property Tax (2017)
09-20-04-22-002-0016.00	\$500.00	\$5.90
09-20-04-22-002-0014.00	\$2,060.00	\$0.00
09-20-04-22-002-0011.00	\$103,590.00	\$1,039.04
09-20-04-22-002-0012.00	\$76,140.00	\$763.97
09-20-04-03-002-0018.00	\$259,690.00	\$0.00
09-20-04-03-004-0004.00	\$79,400.00	\$796.71
09-20-04-03-004-0003.00	\$38,130.00	\$382.78
09-20-04-22-003-0004.01	\$141,160.00	\$2,384.84
09-20-04-22-006-0001.01	\$56,090.00	\$629.10
09-20-04-22-006-0002.00	\$76,130.00	\$853.95
09-20-04-22-011-0001.00	\$63,660.00	\$714.08
09-20-04-22-012-0004.00	\$63,200.00	\$708.77
09-20-04-22-006-0004.00	\$74,680.00	\$837.42
09-20-04-22-007-0001.00	\$44,960.00	\$503.99
09-20-04-22-008-0004.00	\$6,320.00	\$70.82
09-30-05-04-013-0002.00	\$20,270.00	\$227.21
09-30-05-03-018-0012.00	\$43,540.00	\$507.60
09-30-05-04-013-0003.00	\$22,120.00	\$247.86
09-30-05-04-009-0007.00	\$3,560.00	\$67.28
09-30-05-04-013-0004.00	\$98,550.00	\$1,105.35
09-30-05-04-015-0002.00	\$41,610.00	\$466.81
09-30-05-04-016-0001.00	\$32,830.00	\$368.25
09-30-05-03-018-0011.00	\$28,250.00	\$328.99
09-30-05-04-013-0005.00	\$91,420.00	\$1,025.09
09-30-06-03-030-0002.00	\$103,680.00	\$1,209.15
09-30-06-03-029-0001.00	\$51,840.00	\$604.57
09-30-05-04-015-0004.00	\$46,700.00	\$523.46
09-30-06-04-031-0002.00	\$57,360.00	\$669.02

Parcel ID No.	Total Market Value of Land and Improvements (2018)	Total Property Tax (2017)
09-30-06-04-029-0005.00	\$36,380.00	\$424.12
09-30-05-03-018-0009.00	\$60,020.00	\$699.71
09-30-06-03-024-0006.00	\$99,790.00	\$1,163.73
09-30-06-03-025-0001.00	\$86,080.00	\$1,210.99
09-30-06-04-029-0011.00	\$9,120.00	\$106.18
09-30-05-04-016-0003.00	\$0.00	\$0.00
09-30-05-03-018-0008.00	\$26,180.00	\$305.05
09-30-05-03-015-0013.01	\$69,560.00	\$811.42
09-30-05-03-015-0005.00	\$44,380.00	\$517.42
09-30-05-03-018-0007.00	\$40,580.00	\$473.22
09-30-08-01-031-0004.00	\$39,530.00	\$460.95
09-30-07-02-003-0010.00	\$43,880.00	\$511.89
09-30-07-02-002-0011.00	\$39,890.00	\$465.25
09-30-08-01-005-0008.00	\$44,640.00	\$500.45
09-30-08-02-008-0008.00	\$36,670.00	\$427.80
09-30-08-02-005-0001.00	\$34,360.00	\$400.80
09-30-08-02-002-0011.00	\$24,800.00	\$289.09
09-30-08-01-003-0001.00	\$26,490.00	\$500.45
09-30-08-01-003-0002.00	\$7,750.00	\$87.34
09-30-08-01-003-0003.00	\$150,840.00	\$0.00
09-30-08-02-006-0004.00	\$10,720.00	\$0.00
09-30-08-01-004-0002.00	\$95,790.00	\$0.00
09-30-08-02-008-0007.00	\$44,200.00	\$515.58
09-30-08-02-008-0015.00	\$5,250.00	\$61.38
09-30-05-12-008-0005.00	\$30,320.00	\$304.11
09-40-18-02-009-0003.00	\$9,220.00	\$103.87
09-40-18-02-008-0004.00	\$10,850.00	\$121.57
09-50-16-00-000-0014.00	\$252,970.00	\$4,561.37

Parcel ID No.	Total Market Value of Land and Improvements (2018)	Total Property Tax (2017)
09-50-16-00-000-0011.06	\$203,900.00	\$3,676.71
09-30-08-02-026-0005.00	\$48,800.00	\$958.72
09-30-07-02-017-0015.00	\$77,070.00	\$863.98
09-30-07-02-037-0001.00	\$6,090.00	\$68.46
09-30-08-02-025-0003.00	\$39,090.00	\$456.04
09-30-08-02-025-0010.00	\$51,220.00	\$597.82
09-30-08-01-023-0004.00	\$25,850.00	\$301.37
09-30-08-02-027-0002.00	\$14,330.00	\$166.95
09-30-08-01-023-0009.00	\$47,580.00	\$554.86
09-30-07-02-034-0004.00	\$46,930.00	\$526.41
09-30-07-02-036-0001.01	\$67,610.00	\$758.34
09-30-08-02-026-0007.00	\$33,340.00	\$654.90
09-30-08-02-032-0007.00	\$67,160.00	\$783.18
09-30-08-01-013-0007.00	\$43,250.00	\$485.10
09-30-08-01-012-0004.00	\$68,990.00	\$773.69
09-30-07-01-015-0010.01	\$42,010.00	\$490.41
09-30-08-02-019-0005.00	\$28,580.00	\$333.28
09-30-08-02-003-0005.00	\$46,200.00	\$538.90
09-30-08-02-003-0006.00	\$45,680.00	\$532.76
09-30-07-02-015-0004.00	\$92,070.00	\$1,074.12
09-30-08-01-002-0007.02	\$151,930.00	\$1,703.76
09-30-08-02-010-0009.00	\$25,260.00	\$294.61
09-30-07-02-012-0006.00	\$46,310.00	\$540.13
09-30-08-02-002-0004.03	\$80,690.00	\$940.92
09-30-07-02-012-0003.00	\$39,570.00	\$461.56
09-30-07-02-002-0007.00	\$920.00	\$0.00
09-30-08-02-019-0012.00	\$66,160.00	\$771.52
09-30-07-01-015-0011.00	\$35,820.00	\$417.98

Parcel ID No.	Total Market Value of Land and Improvements (2018)	Total Property Tax (2017)
09-30-08-02-009-0004.00	\$39,870.00	\$465.25
09-30-08-02-001-0001.37	\$86,650.00	\$1,010.28
09-30-08-02-019-0004.00	\$43,890.00	\$511.89
09-30-08-01-005-0004.01	\$83,910.00	\$941.29
09-30-08-02-010-0010.00	\$56,640.00	\$660.43
09-30-07-02-012-0007.00	\$42,800.00	\$499.00
09-30-05-03-029-0001.00	\$52,440.00	\$611.94
09-20-09-03-022-0002.00	\$33,470.00	\$373.40
09-20-09-03-018-0001.00	\$30,740.00	\$342.87
09-20-09-03-009-0004.00	\$19,250.00	\$0.00
09-30-07-03-010-0002.00	\$90,090.00	\$1,010.34
09-30-07-03-010-0014.00	\$8,320.00	\$93.24
09-20-09-03-009-0002.00	\$39,990.00	\$428.24
09-20-09-03-018-0003.00	\$4,500.00	\$48.46
09-20-09-03-009-0003.00	\$84,020.00	\$899.88
09-30-07-03-010-0001.00	\$9,600.00	\$108.00
09-30-08-01-010-0004.00	\$74,070.00	\$830.34
09-30-08-01-010-0007.00	\$48,000.00	\$538.81
09-30-07-02-021-0003.00	\$44,310.00	\$496.91
09-30-08-02-001-0001.15	\$150,320.00	\$1,752.96
09-30-07-01-014-0003.00	\$29,590.00	\$345.56
09-30-07-01-023-0001.00	\$48,750.00	\$568.36
09-30-08-02-017-0004.00	\$5,250.00	\$0.00
09-30-07-01-011-0006.00	\$72,080.00	\$840.88
09-30-08-02-021-0011.00	\$15,150.00	\$176.15
09-30-08-02-001-0001.03	\$113,880.00	\$1,328.22
09-30-08-01-009-0004.00	\$49,390.00	\$553.56
09-30-08-02-016-0001.00	\$53,700.00	\$626.06

Parcel ID No.	Total Market Value of Land and Improvements (2018)	Total Property Tax (2017)
09-30-08-02-001-0001.24	\$90,650.00	\$1,056.93
09-30-08-01-009-0006.00	\$63,150.00	\$708.18
09-30-07-01-010-0012.00	\$35,770.00	\$417.37
09-30-07-02-023-0002.00	\$5,520.00	\$61.97
09-30-08-02-001-0001.25	\$68,430.00	\$797.91
09-30-08-02-017-0003.00	\$83,030.00	\$967.93
09-30-05-21-001-0002.00	\$205,520.00	\$0.00
09-30-06-02-043-0001.00	\$91,870.00	\$1,028.96
09-30-05-11-002-0001.00	\$32,750.00	\$503.40
09-30-05-11-001-0001.00	\$33,000.00	\$623.20
09-20-04-00-000-0003.00	\$52,050.00	\$983.19
09-30-05-11-002-0002.00	\$317,620.00	\$5,998.28
09-30-05-11-002-0002.01	\$118,500.00	\$2,237.85
09-30-07-02-026-0002.01	\$40,400.00	\$453.24
09-30-07-02-012-0008.00	\$37,670.00	\$439.47
09-30-08-01-005-0005.00	\$29,980.00	\$336.39
09-30-06-04-035-0001.00	\$76,570.00	\$893.05
09-30-06-04-033-0006.00	\$79,610.00	\$928.65
09-30-06-03-029-0002.00	\$69,930.00	\$815.71
09-30-05-04-016-0006.00	\$45,130.00	\$506.35
09-30-05-03-022-0004.00	\$34,760.00	\$405.71
09-30-06-04-029-0009.00	\$100,940.00	\$1,177.23
09-30-05-03-022-0007.00	\$57,790.00	\$674.54
09-30-06-03-030-0004.00	\$90,800.00	\$1,058.77
09-30-05-03-023-0001.00	\$65,490.00	\$1,286.48
09-30-06-04-029-0010.00	\$22,650.00	\$263.93
09-30-05-04-011-0005.00	\$24,950.00	\$279.73
09-30-05-03-015-0011.00	\$48,980.00	\$571.43



Parcel ID No.	Total Market Value of Land and Improvements (2018)	Total Property Tax (2017)
09-30-06-04-032-0001.00	\$78,870.00	\$920.06
09-30-06-04-033-0016.00	\$39,560.00	\$460.95
09-30-06-02-020-0006.00	\$81,130.00	\$946.45
09-30-05-22-006-0001.00	\$71,630.00	\$803.19
09-30-06-02-027-0011.00	\$87,580.00	\$1,021.33
09-30-06-02-019-0018.00	\$95,630.00	\$1,115.24
09-30-06-02-028-0002.00	\$72,680.00	\$847.63
09-30-06-02-026-0004.00	\$56,760.00	\$661.65
09-30-06-01-016-0007.00	\$3,550.00	\$67.28
09-20-09-03-009-0002.01	\$13,230.00	\$238.35
09-20-09-03-021-0003.00	\$75,430.00	\$841.33
09-20-09-03-006-0007.00	\$32,270.00	\$359.90
09-30-08-04-005-0007.05	\$3,640.00	\$0.00
09-20-09-03-008-0003.00	\$56,750.00	\$1,023.28
09-20-09-03-006-0006.00	\$33,790.00	\$376.92
09-20-09-03-021-0002.00	\$44,910.00	\$500.80
09-30-08-04-006-0006.00	\$89,060.00	\$998.53
09-30-08-04-006-0005.01	\$9,160.00	\$102.69
09-30-08-04-007-0009.00	\$96,670.00	\$1,084.11
09-20-09-03-008-0004.00	\$95,860.00	\$1,728.19
09-20-09-03-021-0007.00	\$337,330.00	\$3,762.79
09-30-08-01-016-0001.00	\$139,580.00	\$0.00
09-30-07-02-017-0004.00	\$46,720.00	\$545.04
09-30-08-01-011-0004.00	\$35,140.00	\$394.22
09-30-08-01-019-0011.00	\$50,580.00	\$589.84
09-30-08-02-014-0011.00	\$36,180.00	\$421.67
09-30-08-02-021-0003.00	\$34,050.00	\$397.12
09-30-08-02-016-0005.00	\$2,830.00	\$33.14

Parcel ID No.	Total Market Value of Land and Improvements (2018)	Total Property Tax (2017)
09-30-08-02-001-0001.26	\$93,820.00	\$1,094.37
09-30-07-02-017-0001.00	\$49,440.00	\$576.95
09-30-07-01-017-0009.00	\$394,040.00	\$7,739.77
09-30-08-01-010-0005.00	\$15,000.00	\$0.00
09-30-08-01-010-0006.00	\$514,940.00	\$0.00
09-30-08-02-021-0008.00	\$74,600.00	\$870.34
09-30-07-02-017-0002.00	\$60,070.00	\$700.94
09-30-07-02-022-0004.00	\$4,280.00	\$47.80
09-30-05-04-018-0002.00	\$0.00	\$0.00
09-30-05-03-022-0012.00	\$77,160.00	\$900.42
09-30-06-04-032-0015.00	\$4,490.00	\$0.00
09-30-05-04-020-0010.00	\$61,690.00	\$692.25
09-30-05-04-020-0003.00	\$45,170.00	\$506.94
09-30-05-04-019-0010.00	\$44,310.00	\$496.91
09-20-04-03-004-0002.00	\$33,810.00	\$339.48
09-20-04-03-004-0001.00	\$63,760.00	\$911.80
09-30-05-03-022-0013.00	\$70,070.00	\$816.94
09-30-05-04-023-0001.00	\$38,360.00	\$430.22
09-30-05-03-023-0002.00	\$20,850.00	\$243.06
09-30-06-04-036-0024.00	\$38,350.00	\$447.45
09-30-05-04-015-0003.00	\$28,270.00	\$316.91
09-30-05-04-016-0002.00	\$45,080.00	\$505.76
09-30-05-03-018-0010.00	\$44,850.00	\$522.94
09-30-06-04-033-0004.00	\$55,750.00	\$649.99
09-30-05-03-020-0002.00	\$33,890.00	\$395.27
09-30-06-04-034-0001.00	\$72,470.00	\$845.18
09-30-05-03-022-0016.00	\$67,750.00	\$790.55
09-20-04-03-008-0002.00	\$43,290.00	\$434.52

Parcel ID No.	Total Market Value of Land and Improvements (2018)	Total Property Tax (2017)
09-30-05-11-001-0001.01	\$2,650.00	\$44.88
09-20-04-03-002-0006.00	\$60,400.00	\$676.90
09-20-04-03-002-0008.01	\$62,080.00	\$695.79
09-20-04-03-002-0004.00	\$62,630.00	\$702.28
09-20-04-03-002-0003.00	\$71,920.00	\$806.74
09-20-04-03-002-0014.00	\$85,470.00	\$770.31
09-20-04-03-002-0015.00	\$45,350.00	\$455.11
09-30-07-02-016-0005.00	\$85,870.00	\$1,001.69
09-30-05-22-001-0002.01	\$383,580.00	\$7,243.50
09-30-06-02-011-0007.00	\$4,720.00	\$53.07
09-30-06-01-008-0003.00	\$59,460.00	\$666.28
09-30-05-12-002-0001.03	\$340,460.00	\$6,429.68
09-30-06-02-005-0003.00	\$82,250.00	\$921.64
09-30-06-02-007-0002.00	\$71,280.00	\$798.40
09-20-04-00-000-0002.04	\$16,030.00	\$0.00
09-30-06-02-005-0002.00	\$64,420.00	\$721.74
09-20-04-00-000-0002.01	\$286,570.00	\$0.00
09-30-05-22-002-0001.00	\$55,380.00	\$1,045.75
09-30-06-02-008-0003.00	\$45,610.00	\$511.24
09-30-06-02-005-0001.00	\$83,290.00	\$932.84
09-30-06-01-008-0002.00	\$83,840.00	\$940.70
09-30-06-01-006-0001.01	\$109,430.00	\$1,226.92
09-30-06-01-007-0005.00	\$96,210.00	\$1,078.79
09-30-06-01-007-0006.00	\$65,750.00	\$737.10
09-30-06-02-009-0005.00	\$56,700.00	\$635.65
09-30-06-01-007-0001.00	\$123,060.00	\$1,379.77
09-30-06-01-008-0001.00	\$82,900.00	\$929.49
09-30-05-12-013-0001.00	\$1,070.00	\$7.67

Parcel ID No.	Total Market Value of Land and Improvements (2018)	Total Property Tax (2017)
09-30-06-02-011-0008.00	\$57,790.00	\$647.45
09-30-06-02-010-0001.00	\$810,400.00	\$9,079.58
09-30-06-02-007-0001.00	\$75,970.00	\$850.88
09-30-08-02-010-0005.00	\$26,280.00	\$306.28
09-30-08-02-020-0007.00	\$57,450.00	\$670.25
09-30-06-02-041-0004.00	\$102,700.00	\$1,150.43
09-30-06-02-009-0001.00	\$41,050.00	\$459.93
09-30-06-02-043-0006.00	\$92,820.00	\$1,039.57
09-30-06-02-003-0005.00	\$47,230.00	\$528.93
09-30-06-01-005-0001.00	\$325,950.00	\$0.00
09-30-06-02-002-0007.00	\$50,200.00	\$562.54
09-30-06-02-011-0003.00	\$3,940.00	\$44.22
09-30-06-02-011-0012.00	\$58,010.00	\$649.81
09-30-06-02-042-0012.00	\$113,690.00	\$1,273.67
09-30-06-02-041-0003.00	\$92,070.00	\$1,031.32
09-30-06-01-003-0003.00	\$105,220.00	\$1,178.73
09-30-06-02-003-0004.00	\$32,930.00	\$369.13
09-30-06-02-043-0005.00	\$95,840.00	\$1,073.77
09-30-06-02-002-0006.00	\$44,600.00	\$500.03
09-30-06-02-011-0002.00	\$4,730.00	\$53.07
09-30-06-02-002-0008.00	\$44,430.00	\$498.26
09-30-08-01-005-0001.00	\$86,180.00	\$966.08
09-30-08-01-005-0002.00	\$102,860.00	\$1,153.15
09-30-07-02-002-0012.00	\$101,760.00	\$1,187.05
09-30-07-01-002-0001.00	\$60,780.00	\$708.92
09-30-08-01-006-0001.00	\$710,350.00	\$7,965.25
09-30-07-01-003-0005.00	\$53,520.00	\$624.21
09-30-08-02-003-0011.00	\$64,670.00	\$754.34

Parcel ID No.	Total Market Value of Land and Improvements (2018)	Total Property Tax (2017)
09-30-08-02-008-0017.00	\$61,070.00	\$712.60
09-30-08-02-008-0006.00	\$37,560.00	\$438.24
09-30-08-02-004-0004.00	\$103,800.00	\$1,210.37
09-30-08-02-002-0001.00	\$21,830.00	\$254.72
09-30-06-04-017-0007.00	\$38,470.00	\$448.67
09-30-06-04-017-0001.00	\$26,780.00	\$312.41
09-30-06-03-011-0007.00	\$84,190.00	\$982.05
09-30-05-04-004-0002.00	\$300.00	\$2.36
09-30-06-04-019-0007.01	\$48,170.00	\$561.61
09-30-05-03-004-0006.00	\$63,460.00	\$711.72
09-30-06-04-018-0006.00	\$30,350.00	\$354.15
09-30-06-04-018-0007.00	\$93,840.00	\$1,094.98
09-30-06-04-012-0005.00	\$10,180.00	\$119.07
09-30-05-03-003-0009.00	\$73,480.00	\$823.85
09-30-06-04-011-0006.00	\$64,820.00	\$756.18
09-30-06-03-011-0006.00	\$78,210.00	\$912.08
09-30-06-04-011-0005.00	\$41,020.00	\$478.75
09-30-06-04-018-0008.00	\$30,540.00	\$355.99
09-30-06-04-011-0004.00	\$54,240.00	\$632.81
09-30-06-04-018-0001.00	\$58,400.00	\$681.30
09-30-06-03-002-0008.00	\$58,550.00	\$683.14
09-30-06-04-011-0003.00	\$49,140.00	\$573.27
09-30-06-03-011-0005.00	\$81,640.00	\$952.59
09-30-06-04-011-0002.00	\$50,720.00	\$591.68
09-30-05-03-004-0002.00	\$35,660.00	\$400.12
09-30-06-03-020-0013.00	\$155,420.00	\$1,812.49
09-30-06-04-019-0007.00	\$39,060.00	\$456.04
09-30-05-03-025-0007.03	\$109,800.00	\$1,280.96

Parcel ID No.	Total Market Value of Land and Improvements (2018)	Total Property Tax (2017)
09-30-05-03-032-0001.00	\$35,340.00	\$411.85
09-30-05-03-026-0013.01	\$340.00	\$4.30
09-30-05-03-022-0017.00	\$63,280.00	\$737.76
09-30-05-04-011-0006.00	\$23,740.00	\$266.16
09-30-05-04-018-0003.00	\$54,690.00	\$1,033.35
09-30-05-03-020-0008.29	\$80,910.00	\$943.38
09-30-05-03-020-0008.09	\$106,310.00	\$1,239.84
09-30-05-03-020-0008.30	\$81,720.00	\$953.20
09-30-05-03-020-0001.01	\$35,230.00	\$410.62
09-30-05-03-020-0008.16	\$76,010.00	\$886.30
09-30-05-03-020-0008.13	\$77,410.00	\$902.87
09-30-05-03-019-0001.01	\$60,150.00	\$701.55
09-30-06-02-012-0005.00	\$76,040.00	\$852.06
09-30-06-02-012-0002.00	\$68,950.00	\$772.45
09-30-06-02-012-0004.00	\$56,380.00	\$631.53
09-30-05-03-019-0009.00	\$1,200.00	\$0.00
09-30-05-03-020-0008.10	\$75,800.00	\$883.84
09-30-05-03-032-0007.00	\$34,590.00	\$403.25
09-30-08-01-010-0001.00	\$44,020.00	\$493.96
09-30-08-01-002-0011.00	\$71,260.00	\$799.06
09-30-08-02-018-0003.00	\$10,090.00	\$117.85
09-30-07-01-010-0009.00	\$49,880.00	\$581.86
09-30-08-02-001-0001.20	\$92,950.00	\$1,083.94
09-30-08-02-020-0004.00	\$43,710.00	\$510.05
09-30-08-02-011-0002.00	\$63,820.00	\$744.52
09-30-08-01-009-0009.00	\$75,360.00	\$845.09
09-30-07-02-014-0003.01	\$840.00	\$9.82
09-30-07-01-010-0014.00	\$54,010.00	\$629.74

Parcel ID No.	Total Market Value of Land and Improvements (2018)	Total Property Tax (2017)
09-30-08-02-013-0003.00	\$37,770.00	\$440.69
09-30-07-01-014-0001.00	\$51,860.00	\$1,018.87
09-30-08-02-017-0010.00	\$98,610.00	\$1,150.22
09-30-08-02-018-0002.00	\$33,440.00	\$390.36
09-30-08-02-020-0005.00	\$69,490.00	\$810.80
09-30-07-01-010-0008.00	\$48,740.00	\$568.36
09-30-08-01-002-0008.00	\$43,500.00	\$488.05
09-30-08-02-011-0007.00	\$56,570.00	\$659.81
09-30-06-02-029-0002.00	\$93,580.00	\$1,091.91
09-30-06-02-031-0008.01	\$31,170.00	\$363.36
09-30-06-01-017-0001.00	\$51,280.00	\$1,007.21
09-30-05-12-002-0001.29	\$101,870.00	\$1,142.53
09-30-07-03-018-0002.00	\$3,420.00	\$0.00
09-30-07-03-018-0001.00	\$3,570.00	\$0.00
09-30-07-03-016-0008.00	\$1,750.00	\$0.00
09-30-07-03-016-0003.00	\$52,960.00	\$593.69
09-20-09-00-000-0023.00	\$155,970.00	\$2,812.33
09-30-07-03-017-0002.00	\$5,570.00	\$62.56
09-30-07-03-017-0001.00	\$34,440.00	\$385.96
09-20-09-03-015-0001.00	\$2,189,390.00	\$23,439.64
09-20-09-03-013-0003.00	\$92,170.00	\$1,661.70
09-30-07-03-014-0001.00	\$22,750.00	\$345.83
09-30-07-03-016-0001.00	\$3,500.00	\$0.00
09-30-07-03-016-0002.00	\$19,480.00	\$218.36
09-20-09-00-000-0024.00	\$870.00	\$0.00
09-20-09-03-013-0002.00	\$80,930.00	\$0.00
09-20-09-03-016-0006.00	\$23,940.00	\$431.63
09-20-09-03-016-0005.00	\$54,350.00	\$582.07

Parcel ID No.	Total Market Value of Land and Improvements (2018)	Total Property Tax (2017)
09-20-09-03-024-0008.00	\$2,040.00	\$0.00
09-20-09-00-000-0017.01	\$39,200.00	\$706.60
09-20-09-03-011-0004.00	\$97,150.00	\$1,751.86
09-20-09-03-011-0003.00	\$31,730.00	\$339.78
09-30-08-01-035-0010.00	\$31,140.00	\$363.36
09-30-08-01-025-0001.00	\$33,400.00	\$389.14
09-30-08-01-022-0007.01	\$47,620.00	\$555.47
09-30-08-02-032-0005.00	\$23,500.00	\$273.75
09-30-07-02-017-0014.00	\$37,770.00	\$423.73
09-30-08-02-025-0011.00	\$34,190.00	\$398.96
09-30-08-01-013-0005.00	\$39,020.00	\$437.89
09-30-08-01-024-0003.00	\$26,980.00	\$314.87
09-30-08-01-021-0005.00	\$43,870.00	\$511.89
09-30-08-01-014-0008.00	\$63,980.00	\$717.62
09-30-08-02-032-0008.00	\$87,940.00	\$1,025.63
09-30-08-02-026-0010.00	\$40,600.00	\$473.22
09-30-08-01-023-0010.00	\$47,880.00	\$558.54
09-30-08-02-025-0001.02	\$52,920.00	\$1,039.74
09-30-08-02-026-0001.00	\$48,400.00	\$542.35
09-30-08-01-022-0004.00	\$47,560.00	\$554.86
09-30-08-01-021-0003.00	\$41,100.00	\$479.36
09-30-08-01-022-0008.00	\$62,960.00	\$734.69
09-30-07-02-017-0018.00	\$87,120.00	\$976.70
09-30-06-04-024-0002.00	\$23,980.00	\$279.88
09-30-05-03-013-0002.00	\$50,430.00	\$565.36
09-30-05-03-011-0003.00	\$70,970.00	\$795.52
09-30-06-04-023-0004.00	\$37,150.00	\$433.33
09-30-06-04-022-0008.00	\$47,200.00	\$550.56



Parcel ID No.	Total Market Value of Land and Improvements (2018)	Total Property Tax (2017)
09-30-06-04-023-0003.00	\$22,260.00	\$259.63
09-30-06-04-021-0010.00	\$38,180.00	\$444.99
09-30-06-04-022-0007.00	\$69,150.00	\$806.51
09-30-06-03-019-0003.01	\$41,370.00	\$482.43
09-30-05-03-008-0009.00	\$1,000.00	\$0.00
09-30-06-04-021-0018.00	\$39,750.00	\$463.40
09-30-05-03-012-0007.00	\$59,230.00	\$663.92
09-30-06-04-023-0002.00	\$33,960.00	\$395.89
09-30-06-04-022-0006.00	\$43,090.00	\$502.69
09-30-05-03-008-0002.00	\$3,000.00	\$0.00
09-30-06-03-019-0009.00	\$67,470.00	\$786.87
09-30-06-04-022-0005.00	\$45,810.00	\$533.99
09-30-06-04-030-0003.00	\$75,040.00	\$875.25
09-30-06-04-022-0004.00	\$78,870.00	\$919.44
09-30-05-03-007-0009.00	\$36,330.00	\$424.12
09-30-06-02-032-0006.00	\$30,300.00	\$353.54
09-30-06-02-029-0001.00	\$137,100.00	\$1,598.90
09-30-05-12-002-0001.21	\$111,530.00	\$1,250.53
09-30-06-02-032-0010.01	\$50,180.00	\$584.93
09-30-06-02-019-0011.00	\$76,080.00	\$887.53
09-30-06-02-030-0001.00	\$79,240.00	\$924.35
09-30-06-03-008-0001.00	\$144,620.00	\$1,686.67
09-30-06-02-031-0008.00	\$97,620.00	\$1,138.56
09-30-06-02-032-0005.00	\$39,610.00	\$462.18
09-30-06-02-032-0010.00	\$61,620.00	\$718.74
09-20-04-22-007-0002.00	\$53,930.00	\$604.90
09-20-04-22-008-0002.00	\$2,680.00	\$30.10
09-20-04-22-008-0001.00	\$36,280.00	\$407.20

Parcel ID No.	Total Market Value of Land and Improvements (2018)	Total Property Tax (2017)
09-30-06-01-016-0002.00	\$10,150.00	\$199.48
09-20-04-22-006-0001.00	\$123,940.00	\$1,389.80
09-20-04-22-006-0003.00	\$71,220.00	\$799.06
09-30-06-02-019-0012.00	\$67,090.00	\$782.57
09-30-08-02-024-0006.00	\$57,360.00	\$669.02
09-30-05-04-029-0007.00	\$84,990.00	\$953.09
09-30-05-04-030-0006.00	\$47,070.00	\$528.18
09-30-05-03-032-0006.00	\$36,020.00	\$419.83
09-30-05-03-028-0005.01	\$131,420.00	\$1,532.61
09-30-05-03-031-0004.00	\$29,010.00	\$338.19
09-30-05-03-032-0008.00	\$37,340.00	\$435.78
09-30-05-04-025-0003.00	\$79,510.00	\$891.72
09-30-05-03-030-0003.00	\$79,470.00	\$926.81
09-30-05-03-032-0005.00	\$39,440.00	\$459.72
09-30-05-04-026-0011.00	\$38,220.00	\$428.45
09-30-05-04-026-0010.00	\$42,570.00	\$477.43
09-30-06-03-033-0007.00	\$5,810.00	\$67.52
09-30-05-03-028-0004.00	\$45,670.00	\$532.76
09-30-05-04-026-0009.00	\$56,410.00	\$632.64
09-30-05-04-019-0002.00	\$29,950.00	\$335.80
09-30-05-03-020-0006.00	\$36,670.00	\$427.80
09-30-05-04-018-0001.00	\$21,620.00	\$242.55
09-30-06-04-037-0002.00	\$53,740.00	\$627.28
09-30-06-03-025-0006.00	\$46,740.00	\$545.04
09-30-06-03-029-0002.01	\$42,620.00	\$497.16
09-30-06-04-029-0008.00	\$55,960.00	\$652.45
09-30-05-03-015-0009.00	\$22,110.00	\$258.40
09-30-06-03-030-0006.00	\$105,920.00	\$1,235.54

Parcel ID No.	Total Market Value of Land and Improvements (2018)	Total Property Tax (2017)
09-30-06-03-025-0012.00	\$94,640.00	\$1,103.58
09-30-06-03-029-0009.00	\$57,830.00	\$674.54
09-30-06-04-033-0007.00	\$69,470.00	\$810.19
09-30-06-03-025-0005.01	\$33,890.00	\$395.27
09-30-06-04-032-0017.00	\$22,650.00	\$0.00
09-30-06-04-037-0001.00	\$58,010.00	\$676.39
09-30-06-03-024-0008.00	\$33,810.00	\$394.66
09-30-06-03-029-0003.00	\$19,320.00	\$225.26
09-30-06-04-029-0007.00	\$50,490.00	\$588.62
09-30-06-02-001-0001.00	\$8,980.00	\$100.83
09-30-06-01-001-0002.00	\$47,370.00	\$894.67
09-30-06-02-002-0001.00	\$40,580.00	\$454.63
09-30-08-02-009-0002.00	\$81,850.00	\$954.43
09-30-08-01-003-0016.00	\$59,610.00	\$668.64
09-30-08-02-019-0014.00	\$80,980.00	\$944.61
09-30-07-01-017-0012.00	\$45,570.00	\$531.53
09-30-08-01-019-0012.00	\$78,510.00	\$915.76
09-30-07-02-023-0003.00	\$22,650.00	\$254.35
09-30-07-01-023-0003.00	\$80,930.00	\$943.99
09-30-08-02-017-0006.00	\$45,400.00	\$529.69
09-30-08-01-009-0005.01	\$34,220.00	\$383.60
09-30-07-02-018-0003.00	\$132,140.00	\$0.00
09-30-07-02-018-0002.00	\$1,710.00	\$33.76
09-30-08-02-021-0009.00	\$92,200.00	\$1,075.34
09-30-07-01-014-0004.00	\$18,780.00	\$219.12
09-30-08-02-014-0017.00	\$17,600.00	\$205.00
09-30-08-02-016-0006.00	\$107,340.00	\$1,252.11
09-30-07-01-014-0006.00	\$35,240.00	\$692.34

Parcel ID No.	Total Market Value of Land and Improvements (2018)	Total Property Tax (2017)
09-30-08-01-009-0005.00	\$54,510.00	\$1,029.22
09-30-08-02-001-0001.07	\$85,210.00	\$993.71
09-30-08-01-018-0002.00	\$109,070.00	\$1,272.37
09-30-08-02-017-0005.00	\$29,900.00	\$348.63
09-30-08-02-021-0010.00	\$5,470.00	\$63.83
09-30-07-02-022-0006.00	\$48,980.00	\$548.84
09-30-07-01-017-0001.00	\$36,030.00	\$420.44
09-30-08-02-016-0008.00	\$22,560.00	\$263.31
09-30-07-01-010-0012.02	\$48,960.00	\$570.82
09-30-05-03-017-0009.00	\$38,090.00	\$444.38
09-30-06-03-023-0003.00	\$41,550.00	\$484.89
09-30-06-04-029-0012.00	\$43,060.00	\$502.69
09-30-05-03-019-0001.00	\$66,550.00	\$775.82
09-30-06-03-024-0012.00	\$55,950.00	\$652.45
09-20-04-03-002-0016.00	\$6,000.00	\$67.28
09-30-05-03-017-0008.00	\$27,530.00	\$321.62
09-30-05-03-016-0001.00	\$53,220.00	\$620.53
09-30-05-03-019-0002.00	\$78,140.00	\$911.46
09-30-05-03-017-0007.00	\$49,460.00	\$576.95
09-30-06-04-026-0006.00	\$45,030.00	\$525.40
09-30-05-03-019-0003.01	\$36,760.00	\$429.03
09-30-06-04-030-0008.00	\$952,120.00	\$0.00
09-30-06-04-029-0003.00	\$37,650.00	\$438.85
09-30-05-03-019-0003.00	\$53,370.00	\$622.99
09-30-06-03-024-0013.00	\$48,970.00	\$571.43
09-30-05-03-015-0014.00	\$40,540.00	\$473.22
09-30-06-03-024-0004.01	\$32,480.00	\$379.32
09-30-05-04-009-0006.00	\$19,410.00	\$217.77

Parcel ID No.	Total Market Value of Land and Improvements (2018)	Total Property Tax (2017)
09-30-06-03-023-0005.00	\$39,320.00	\$458.49
09-30-05-03-015-0003.00	\$27,220.00	\$317.94
09-30-05-03-018-0001.00	\$23,760.00	\$277.43
09-30-06-02-042-0015.00	\$89,080.00	\$998.29
09-30-06-02-001-0003.00	\$71,890.00	\$805.48
09-30-06-02-002-0003.00	\$36,720.00	\$411.58
09-30-06-02-002-0011.00	\$40,300.00	\$451.68
09-30-06-02-042-0001.00	\$106,680.00	\$1,195.24
09-30-06-01-003-0001.00	\$99,970.00	\$1,119.76
09-30-06-02-001-0004.00	\$45,670.00	\$511.82
09-30-06-01-002-0002.00	\$91,590.00	\$1,026.01
09-30-06-02-002-0002.00	\$39,450.00	\$442.25
09-30-06-02-002-0012.00	\$39,210.00	\$439.30
09-30-05-21-003-0001.00	\$166,530.00	\$1,867.23
09-30-06-02-043-0002.00	\$94,720.00	\$1,061.39
09-30-06-01-002-0001.00	\$21,000.00	\$0.00
09-30-05-04-003-0002.00	\$0.00	\$0.00
09-30-05-21-003-0003.00	\$520.00	\$3.54
09-30-05-21-003-0002.00	\$60,640.00	\$0.00
09-30-07-01-020-0004.00	\$32,140.00	\$374.41
09-30-08-02-024-0001.00	\$42,930.00	\$500.84
09-30-07-01-022-0001.00	\$5,990.00	\$0.00
09-30-08-02-021-0002.16	\$117,080.00	\$1,365.66
09-30-08-02-010-0001.00	\$89,350.00	\$1,042.20
09-30-05-04-019-0009.00	\$9,720.00	\$109.18
09-30-06-03-025-0008.00	\$30,490.00	\$355.99
09-30-06-03-026-0006.00	\$30,700.00	\$533.99
09-30-05-03-023-0003.00	\$33,230.00	\$387.30

Parcel ID No.	Total Market Value of Land and Improvements (2018)	Total Property Tax (2017)
09-30-06-04-033-0011.00	\$94,450.00	\$1,101.74
09-30-06-04-032-0005.00	\$34,720.00	\$0.00
09-30-06-03-029-0007.00	\$58,650.00	\$684.36
09-20-04-00-000-0002.00	\$32,000.00	\$604.31
09-30-06-04-036-0023.00	\$47,020.00	\$548.11
09-30-05-04-022-0007.00	\$34,120.00	\$383.01
09-30-06-03-028-0001.00	\$5,570.00	\$0.00
09-30-06-03-032-0001.00	\$144,380.00	\$1,683.60
09-30-05-04-021-0013.00	\$27,090.00	\$303.93
09-30-06-03-030-0009.00	\$97,570.00	\$1,137.95
09-30-07-02-003-0004.00	\$70,620.00	\$823.69
09-30-05-04-024-0002.00	\$31,300.00	\$351.14
09-30-05-04-022-0003.00	\$24,250.00	\$272.06
09-30-06-04-037-0003.00	\$72,400.00	\$0.00
09-30-06-03-025-0007.00	\$45,390.00	\$529.69
09-30-05-04-022-0004.00	\$36,210.00	\$406.02
09-30-06-03-025-0011.00	\$89,030.00	\$1,038.52
09-30-05-04-022-0005.00	\$25,110.00	\$281.50
09-30-05-22-006-0007.00	\$80,230.00	\$899.39
09-30-05-22-006-0010.00	\$211,500.00	\$2,371.81
09-30-06-02-031-0002.00	\$46,070.00	\$537.06
09-30-06-02-032-0012.00	\$75,660.00	\$882.62
09-30-05-22-006-0013.00	\$74,170.00	\$831.52
09-30-05-22-006-0014.00	\$88,890.00	\$996.76
09-30-06-02-031-0001.00	\$40,860.00	\$476.91
09-30-05-12-009-0002.00	\$85,670.00	\$960.76
09-30-05-12-009-0001.00	\$31,070.00	\$348.78
09-30-05-12-009-0003.00	\$31,860.00	\$357.04

Parcel ID No.	Total Market Value of Land and Improvements (2018)	Total Property Tax (2017)
09-30-05-12-002-0001.23	\$104,880.00	\$1,176.17
09-30-06-02-032-0002.01	\$82,340.00	\$960.57
09-30-06-02-019-0014.00	\$100,320.00	\$1,169.86
09-30-05-22-006-0006.00	\$76,700.00	\$859.85
09-30-05-12-002-0001.17	\$91,380.00	\$1,024.50
09-30-06-02-032-0001.00	\$33,350.00	\$389.14
09-30-05-04-003-0001.00	\$1,440.00	\$10.03
09-30-06-02-020-0008.00	\$109,760.00	\$1,279.73
09-30-06-02-026-0005.00	\$90,360.00	\$1,053.86
09-30-06-02-019-0016.00	\$74,970.00	\$874.02
09-30-05-22-005-0004.00	\$428,090.00	\$4,800.28
09-30-06-02-027-0006.00	\$111,000.00	\$1,294.46
09-30-05-12-002-0001.45	\$110,780.00	\$1,242.27
09-30-08-02-003-0010.00	\$4,000.00	\$0.00
09-30-08-02-008-0013.00	\$25,780.00	\$300.75
09-30-08-01-003-0005.00	\$41,690.00	\$467.40
09-30-08-02-002-0008.00	\$25,880.00	\$301.98
09-30-07-02-002-0008.00	\$72,190.00	\$841.49
09-30-08-02-019-0016.00	\$26,720.00	\$311.80
09-30-08-02-002-0003.00	\$62,260.00	\$726.10
09-30-07-01-002-0007.00	\$124,620.00	\$1,453.43
09-30-08-02-009-0007.00	\$27,120.00	\$316.71
09-30-08-02-025-0006.00	\$209,760.00	\$4,119.69
09-30-07-02-017-0017.00	\$64,400.00	\$721.75
09-30-08-02-026-0002.00	\$49,820.00	\$558.28
09-30-08-01-026-0002.00	\$18,460.00	\$348.78
09-30-08-01-024-0004.00	\$48,480.00	\$565.91
09-30-08-01-012-0006.00	\$76,750.00	\$861.03

Parcel ID No.	Total Market Value of Land and Improvements (2018)	Total Property Tax (2017)
09-30-07-01-028-0003.00	\$24,510.00	\$246.03
09-30-08-01-023-0005.00	\$59,380.00	\$692.34
09-30-08-01-024-0009.00	\$35,900.00	\$418.60
09-30-08-01-023-0008.02	\$76,040.00	\$886.91
09-30-08-01-035-0001.00	\$46,080.00	\$537.67
09-30-08-02-025-0004.00	\$48,020.00	\$560.38
09-30-08-02-032-0006.00	\$72,450.00	\$844.56
09-30-08-01-022-0006.00	\$35,330.00	\$411.85
09-30-08-01-022-0007.00	\$47,740.00	\$556.70
09-30-08-02-027-0004.00	\$59,790.00	\$697.25
09-30-08-01-022-0005.00	\$30,510.00	\$355.99
09-30-08-02-026-0008.01	\$139,920.00	\$2,748.51
09-30-08-02-026-0008.00	\$170,840.00	\$3,355.54
09-30-08-01-003-0004.00	\$37,920.00	\$425.50
09-30-07-01-006-0009.00	\$38,330.00	\$752.49
09-30-08-01-005-0002.01	\$122,790.00	\$1,376.82
09-30-08-02-003-0009.00	\$93,120.00	\$1,086.39
09-30-08-02-019-0019.00	\$3,710.00	\$43.58
09-30-08-02-009-0001.00	\$23,150.00	\$270.06
09-30-07-02-002-0004.00	\$45,230.00	\$527.85
09-30-07-01-002-0002.00	\$33,810.00	\$394.05
09-30-08-01-005-0007.00	\$47,120.00	\$528.18
09-30-05-11-002-0001.01	\$196,390.00	\$2,201.85
09-30-05-12-004-0002.00	\$4,000.00	\$44.85
09-30-05-12-004-0003.00	\$125,140.00	\$1,255.51
09-30-08-02-008-0010.00	\$26,100.00	\$304.43
09-30-08-02-005-0002.00	\$26,350.00	\$307.50
09-30-07-01-006-0007.00	\$12,750.00	\$250.42



Parcel ID No.	Total Market Value of Land and Improvements (2018)	Total Property Tax (2017)
09-30-07-02-002-0010.00	\$57,480.00	\$670.25
09-30-08-02-019-0020.00	\$34,670.00	\$403.87
09-30-08-02-005-0007.00	\$26,440.00	\$308.12
09-30-06-04-015-0001.00	\$78,400.00	\$913.92
09-30-06-03-020-0007.00	\$75,610.00	\$882.00
09-30-05-03-007-0018.00	\$28,560.00	\$333.28
09-30-06-04-015-0001.01	\$36,460.00	\$425.35
09-30-06-03-015-0001.00	\$1,520.00	\$17.80
09-30-06-04-019-0006.00	\$79,480.00	\$927.42
09-30-06-04-016-0001.00	\$26,490.00	\$309.35
09-30-06-04-019-0004.00	\$5,790.00	\$68.13
09-30-06-03-013-0001.00	\$30,710.00	\$358.45
09-30-06-03-020-0008.00	\$60,310.00	\$703.39
09-30-05-04-004-0001.01	\$32,470.00	\$364.12
09-30-05-04-004-0001.00	\$11,550.00	\$129.83
09-30-06-04-019-0003.00	\$66,430.00	\$774.59
09-30-06-04-017-0006.01	\$66,320.00	\$773.98
09-30-05-04-004-0001.05	\$29,780.00	\$334.02
09-30-05-04-005-0001.04	\$4,000.00	\$44.85
09-40-18-02-008-0002.00	\$0.00	\$0.00
09-40-18-02-009-0001.00	\$18,800.00	\$210.68
09-40-18-02-006-0002.00	\$3,320.00	\$0.00
09-40-18-00-000-0001.00	\$524,470.00	\$0.00
09-20-09-00-000-0034.00	\$39,140.00	\$418.67
09-40-18-02-002-0001.00	\$13,460.00	\$151.08
09-40-18-02-004-0001.00	\$620.00	\$0.00
09-40-18-02-004-0002.00	\$26,080.00	\$292.71
09-40-18-02-004-0003.00	\$1,560.00	\$0.00

Parcel ID No.	Total Market Value of Land and Improvements (2018)	Total Property Tax (2017)
09-40-18-02-004-0003.01	\$2,390.00	\$0.00
09-40-18-02-005-0002.00	\$4,780.00	\$0.00
09-40-18-02-005-0003.00	\$4,780.00	\$53.70
09-40-18-02-005-0007.00	\$1,150.00	\$12.98
09-40-18-02-005-0004.00	\$10,300.00	\$194.75
09-20-09-03-014-0004.00	\$9,730.00	\$104.24
09-40-18-02-006-0001.00	\$1,030.00	\$0.00
09-20-09-00-000-0035.00	\$58,590.00	\$627.72
09-20-09-00-000-0036.00	\$105,100.00	\$1,125.27
09-20-09-03-014-0002.00	\$61,780.00	\$1,114.00
09-20-09-00-000-0032.00	\$74,970.00	\$802.40
09-20-09-03-015-0002.00	\$0.00	\$0.00
09-20-09-03-014-0005.00	\$106,010.00	\$1,134.85
09-30-07-03-015-0001.00	\$6,380.00	\$120.39
09-20-09-03-014-0006.01	\$60,400.00	\$646.88
09-20-09-03-014-0006.00	\$33,790.00	\$361.75
09-30-07-03-016-0005.00	\$1,350.00	\$25.38
09-30-07-03-018-0004.00	\$2,250.00	\$0.00
09-30-07-03-016-0004.00	\$3,760.00	\$70.82
09-30-07-03-017-0003.00	\$3,700.00	\$0.00
09-30-07-03-017-0004.00	\$56,690.00	\$635.59
09-30-07-03-017-0006.00	\$33,110.00	\$371.20
09-30-07-03-017-0007.00	\$2,250.00	\$0.00
09-30-07-03-018-0005.00	\$5,080.00	\$0.00
09-20-09-03-014-0007.00	\$39,810.00	\$425.99
09-20-09-03-014-0001.00	\$38,140.00	\$407.96
09-20-09-03-013-0005.00	\$29,010.00	\$311.04
09-20-09-00-000-0022.00	\$165,060.00	\$2,976.30

Parcel ID No.	Total Market Value of Land and Improvements (2018)	Total Property Tax (2017)
09-30-07-03-016-0007.00	\$1,360.00	\$0.00
09-30-07-03-014-0002.00	\$6,490.00	\$0.00
09-20-09-03-013-0004.00	\$35,820.00	\$383.73
09-30-07-03-018-0003.00	\$3,420.00	\$0.00
09-30-05-04-004-0001.03	\$13,590.00	\$152.26
09-30-06-04-019-0002.00	\$40,600.00	\$473.84
09-30-06-04-017-0006.00	\$87,930.00	\$1,025.63
09-30-05-03-007-0001.00	\$6,000.00	\$0.00
09-30-05-03-004-0003.01	\$31,720.00	\$355.86
09-30-06-04-010-0006.00	\$33,620.00	\$392.21
09-30-08-01-006-0002.00	\$169,000.00	\$0.00
09-30-07-01-006-0011.00	\$31,350.00	\$500.84
09-30-08-01-005-0006.00	\$77,840.00	\$872.83
09-30-08-02-008-0012.00	\$33,210.00	\$387.30
09-30-08-02-005-0003.00	\$88,710.00	\$1,034.22
09-30-06-04-035-0003.00	\$110,500.00	\$1,288.32
09-20-04-03-003-0003.00	\$8,040.00	\$80.78
09-20-04-03-003-0002.00	\$10,370.00	\$104.01
09-20-04-03-003-0001.00	\$4,840.00	\$48.57
09-30-06-03-029-0010.00	\$39,830.00	\$464.63
09-30-06-04-035-0002.00	\$43,280.00	\$505.14
09-30-05-03-022-0002.01	\$22,260.00	\$259.63
09-30-06-03-024-0009.00	\$26,380.00	\$307.50
09-30-06-02-027-0003.00	\$59,430.00	\$692.96
09-30-06-02-026-0008.00	\$38,300.00	\$446.83
09-30-06-02-027-0012.00	\$31,060.00	\$362.13
09-30-05-12-002-0001.28	\$125,370.00	\$1,405.74
09-30-06-02-025-0001.00	\$25,080.00	\$292.77

Parcel ID No.	Total Market Value of Land and Improvements (2018)	Total Property Tax (2017)
09-30-06-02-028-0001.00	\$58,580.00	\$683.14
09-30-06-01-015-0002.00	\$2,700.00	\$50.75
09-30-06-02-026-0003.00	\$31,140.00	\$363.36
09-30-06-02-019-0003.01	\$137,980.00	\$1,609.33
09-30-06-02-020-0005.00	\$72,960.00	\$850.70
09-30-06-02-027-0002.00	\$34,380.00	\$400.80
09-30-06-02-019-0005.00	\$4,000.00	\$0.00
09-30-06-02-026-0009.00	\$39,720.00	\$463.40
09-30-05-12-002-0001.41	\$116,640.00	\$1,307.77
09-30-06-02-027-0001.00	\$41,290.00	\$481.82
09-30-05-03-032-0003.00	\$34,230.00	\$399.57
09-30-05-03-026-0011.00	\$39,470.00	\$460.34
09-30-06-04-044-0011.00	\$61,620.00	\$993.71
09-30-06-03-035-0005.00	\$114,990.00	\$1,341.11
09-30-05-03-020-0008.08	\$95,860.00	\$1,117.69
09-30-05-03-027-0004.00	\$43,200.00	\$503.91
09-30-05-04-027-0007.01	\$84,090.00	\$943.06
09-30-05-03-020-0008.18	\$77,270.00	\$901.03
09-30-06-04-042-0009.00	\$12,290.00	\$0.00
09-30-06-04-042-0005.00	\$25,630.00	\$503.91
09-30-06-04-044-0010.00	\$44,791.00	\$737.76
09-30-06-04-042-0004.00	\$15,580.00	\$306.28
09-30-06-03-034-0001.00	\$24,740.00	\$289.09
09-30-06-03-032-0005.00	\$7,000.00	\$81.63
09-30-05-03-027-0003.00	\$47,170.00	\$549.95
09-30-06-04-044-0009.00	\$39,490.00	\$775.82
09-30-06-03-027-0003.00	\$50,610.00	\$590.46
09-30-05-03-033-0006.00	\$25,280.00	\$294.61

Parcel ID No.	Total Market Value of Land and Improvements (2018)	Total Property Tax (2017)
09-30-06-03-035-0004.00	\$43,750.00	\$510.05
09-30-05-03-032-0011.00	\$58,960.00	\$688.05
09-30-05-04-029-0003.00	\$26,320.00	\$0.00
09-30-05-04-030-0010.00	\$75,820.00	\$850.41
09-30-05-04-025-0001.00	\$83,060.00	\$931.26
09-30-05-04-030-0003.00	\$36,200.00	\$406.02
09-30-05-04-023-0010.00	\$8,240.00	\$92.06
09-30-06-03-032-0008.00	\$115,040.00	\$1,341.72
09-30-05-03-026-0002.00	\$62,620.00	\$730.40
09-30-06-03-036-0004.00	\$51,250.00	\$597.82
09-30-06-03-030-0012.00	\$136,670.00	\$1,593.99
09-30-05-04-023-0008.00	\$32,860.00	\$368.25
09-30-06-04-041-0003.00	\$51,220.00	\$597.21
09-30-06-04-037-0006.00	\$56,640.00	\$661.04
09-30-06-04-036-0021.00	\$52,850.00	\$616.24
09-30-05-03-026-0005.00	\$51,350.00	\$599.05
09-30-05-03-026-0004.00	\$47,250.00	\$551.17
09-30-06-04-032-0007.00	\$70,630.00	\$0.00
09-30-05-03-021-0008.01	\$60,070.00	\$700.32
09-30-05-03-026-0003.00	\$48,720.00	\$568.36
09-30-05-04-022-0012.00	\$95,070.00	\$1,066.40
09-30-05-03-023-0004.00	\$2,500.00	\$0.00
09-30-05-04-022-0011.01	\$25,250.00	\$283.27
09-30-05-04-022-0011.00	\$23,590.00	\$264.39
09-30-06-03-028-0006.00	\$38,390.00	\$448.06
09-30-05-04-022-0008.00	\$36,890.00	\$413.70
09-30-05-04-020-0008.00	\$42,080.00	\$472.12
09-30-06-03-028-0002.00	\$64,370.00	\$750.65

Parcel ID No.	Total Market Value of Land and Improvements (2018)	Total Property Tax (2017)
09-30-05-04-021-0012.00	\$30,080.00	\$337.57
09-30-05-04-020-0005.00	\$26,830.00	\$300.98
09-30-05-04-019-0008.00	\$38,980.00	\$436.71
09-30-05-04-021-0011.00	\$53,460.00	\$599.00
09-30-05-04-021-0010.00	\$27,790.00	\$311.60
09-30-05-03-022-0010.00	\$87,860.00	\$1,024.40
09-30-05-04-021-0009.00	\$38,630.00	\$433.17
09-30-06-04-037-0014.00	\$32,700.00	\$381.77
09-30-06-03-030-0011.00	\$122,780.00	\$1,431.95
09-30-06-04-041-0002.00	\$74,600.00	\$869.73
09-30-05-04-021-0008.00	\$34,960.00	\$391.86
09-30-05-04-021-0007.00	\$36,990.00	\$414.88
09-30-06-04-037-0006.01	\$42,190.00	\$492.25
09-30-05-04-018-0006.00	\$5,510.00	\$61.97
09-30-05-03-022-0009.00	\$21,630.00	\$252.26
09-50-15-00-000-0051.00	\$1,020.00	\$7.08
09-50-15-00-000-0048.00	\$18,750.00	\$200.60
09-50-15-00-000-0045.00	\$9,680.00	\$96.92
09-40-18-02-019-0003.00	\$3,000.00	\$33.64
09-50-16-00-000-0011.09	\$133,620.00	\$1,430.68
09-40-18-02-015-0003.01	\$56,970.00	\$638.54
09-50-16-00-000-0011.19	\$113,580.00	\$1,215.99
09-40-18-02-015-0003.00	\$7,900.00	\$88.52
09-50-16-00-000-0011.02	\$15,000.00	\$160.59
09-40-18-02-016-0003.00	\$109,380.00	\$1,226.92
09-40-18-02-014-0005.00	\$12,100.00	\$135.73
09-50-16-00-000-0011.18	\$14,380.00	\$259.20
09-40-18-02-016-0002.00	\$55,270.00	\$619.66

Parcel ID No.	Total Market Value of Land and Improvements (2018)	Total Property Tax (2017)
09-40-18-02-016-0001.00	\$3,590.00	\$40.13
09-40-18-02-015-0002.00	\$82,410.00	\$924.17
09-40-18-02-012-0003.00	\$8,910.00	\$99.74
09-50-16-00-000-0011.21	\$660,790.00	\$0.00
09-40-18-02-013-0005.00	\$26,380.00	\$295.67
09-40-18-02-012-0002.00	\$25,180.00	\$282.09
09-40-18-02-012-0004.00	\$5,000.00	\$56.06
09-40-18-02-013-0004.00	\$18,430.00	\$206.55
09-40-18-02-014-0002.00	\$86,910.00	\$974.34
09-40-18-02-014-0002.01	\$77,670.00	\$871.06
09-40-18-02-013-0003.00	\$18,450.00	\$207.14
09-50-16-00-000-0009.00	\$10,240.00	\$173.17
09-40-18-02-013-0001.00	\$19,860.00	\$223.08
09-50-16-00-000-0011.07	\$317,970.00	\$5,733.41
09-40-18-02-014-0001.00	\$10,680.00	\$119.80
09-40-18-02-009-0006.00	\$28,960.00	\$324.58
09-40-18-02-005-0015.00	\$103,430.00	\$1,159.64
09-50-16-01-001-0004.00	\$4,430.00	\$47.33
09-40-18-02-007-0003.00	\$7,570.00	\$84.39
09-40-18-02-005-0013.00	\$6,680.00	\$0.00
09-40-18-02-007-0001.00	\$99,780.00	\$1,118.92
09-50-16-00-000-0002.00	\$38,000.00	\$406.83
09-50-16-00-000-0007.00	\$201,150.00	\$3,627.12
09-50-16-00-000-0006.00	\$132,890.00	\$2,244.93
09-50-16-01-001-0002.00	\$2,380.00	\$0.00
09-40-18-02-019-0001.00	\$3,900.00	\$43.67
09-20-09-03-025-0002.00	\$12,970.00	\$138.62
09-40-18-02-002-0004.00	\$7,430.00	\$83.21

Parcel ID No.	Total Market Value of Land and Improvements (2018)	Total Property Tax (2017)
09-40-18-02-005-0016.00	\$18,620.00	\$0.00
09-20-09-00-000-0038.00	\$7,060.00	\$75.51
09-40-18-02-004-0007.00	\$2,650.00	\$0.00
09-40-18-02-003-0002.00	\$2,190.00	\$24.79
09-40-18-02-004-0006.00	\$2,650.00	\$0.00
09-40-18-02-004-0005.00	\$2,650.00	\$0.00
09-40-18-02-004-0004.00	\$40,660.00	\$456.19
09-40-18-02-005-0011.00	\$2,630.00	\$0.00
09-40-18-02-005-0010.00	\$5,250.00	\$0.00
09-40-18-02-005-0009.00	\$2,630.00	\$29.51
09-40-18-02-005-0008.00	\$30,590.00	\$577.76
09-20-09-00-000-0037.00	\$10,790.00	\$115.51
09-40-18-02-001-0001.00	\$39,870.00	\$447.33
09-20-09-03-025-0001.00	\$9,730.00	\$104.24
09-30-07-03-013-0004.00	\$43,070.00	\$483.33
09-20-09-03-016-0003.00	\$40,110.00	\$429.94
09-20-09-00-000-0017.00	\$83,630.00	\$1,507.87
09-30-07-03-010-0009.00	\$30,810.00	\$345.24
09-30-07-03-013-0005.00	\$37,620.00	\$710.54
09-20-09-03-013-0001.00	\$6,120.00	\$65.36
09-30-07-03-010-0010.01	\$64,110.00	\$718.80
09-30-07-03-013-0003.00	\$37,690.00	\$422.55
09-30-07-03-010-0008.00	\$42,340.00	\$475.07
09-20-09-03-010-0003.00	\$83,310.00	\$1,502.24
09-20-09-00-000-0012.00	\$464,350.00	\$5,202.05
09-30-07-03-010-0008.01	\$53,420.00	\$599.00
09-30-07-03-013-0002.00	\$49,620.00	\$556.51
09-30-07-03-013-0001.00	\$8,090.00	\$90.88



Parcel ID No.	Total Market Value of Land and Improvements (2018)	Total Property Tax (2017)
09-30-07-03-010-0010.00	\$5,580.00	\$0.00
09-20-09-03-012-0003.00	\$104,190.00	\$1,878.64
09-20-09-03-024-0003.00	\$377,520.00	\$4,041.84
09-20-09-03-010-0008.00	\$416,130.00	\$7,503.30
09-20-09-00-000-0012.02	\$93,360.00	\$999.61
09-20-09-00-000-0012.06	\$94,290.00	\$1,009.76
09-20-09-03-018-0002.00	\$65,630.00	\$732.13
09-30-07-03-010-0011.00	\$46,890.00	\$526.41
09-30-07-03-010-0006.00	\$43,230.00	\$485.10
09-20-09-03-017-0003.00	\$2,000.00	\$21.41
09-20-09-03-012-0001.00	\$303,890.00	\$5,479.28
09-30-07-03-012-0001.00	\$36,550.00	\$409.56
09-20-09-00-000-0014.00	\$4,500.00	\$45.41
09-30-07-03-010-0012.00	\$2,670.00	\$0.00
09-30-07-03-010-0004.00	\$60,180.00	\$675.13
09-20-09-03-018-0001.04	\$135,230.00	\$1,508.29
09-20-09-03-009-0005.00	\$31,320.00	\$335.27
09-30-07-03-010-0013.00	\$2,940.00	\$0.00
09-30-07-03-010-0003.00	\$25,180.00	\$282.68
09-30-08-04-004-0001.00	\$35,280.00	\$0.00
09-20-09-03-021-0008.00	\$26,890.00	\$300.01
09-20-09-03-007-0002.00	\$6,080.00	\$67.52
09-20-09-03-021-0009.00	\$29,300.00	\$327.02
09-20-09-03-008-0001.00	\$34,610.00	\$650.52
09-20-09-03-006-0003.00	\$60,200.00	\$671.65
09-20-09-03-021-0010.00	\$38,310.00	\$427.42
09-20-09-00-000-0001.01	\$525,840.00	\$0.00
09-30-08-04-006-0004.02	\$8,580.00	\$96.19

Parcel ID No.	Total Market Value of Land and Improvements (2018)	Total Property Tax (2017)
09-30-08-04-006-0007.00	\$73,650.00	\$825.62
09-20-09-03-021-0001.00	\$31,520.00	\$351.68
09-20-09-03-005-0003.00	\$54,450.00	\$607.66
09-30-08-04-007-0006.00	\$44,670.00	\$501.04
09-30-08-04-005-0006.01	\$23,550.00	\$263.80
09-30-08-04-007-0005.00	\$24,140.00	\$270.88
09-30-08-04-007-0002.00	\$35,200.00	\$394.81
09-20-09-03-002-0004.02	\$2,930.00	\$0.00
09-30-08-04-006-0002.00	\$81,330.00	\$912.37
09-20-09-03-002-0004.01	\$11,310.00	\$222.19
09-30-08-04-005-0002.00	\$56,470.00	\$633.23
09-30-08-04-006-0012.01	\$57,620.00	\$646.21
09-30-08-04-007-0001.00	\$42,210.00	\$473.30
09-30-08-04-005-0002.01	\$84,880.00	\$951.32
09-20-09-03-004-0001.00	\$408,030.00	\$8,014.74
09-20-09-03-002-0003.00	\$45,610.00	\$532.15
09-30-07-03-004-0001.00	\$1,570.00	\$0.00
09-30-08-04-006-0012.00	\$38,460.00	\$431.40
09-30-08-04-006-0001.00	\$53,970.00	\$605.49
09-20-09-03-002-0002.00	\$20,280.00	\$398.34
09-30-08-03-001-0004.00	\$66,680.00	\$747.72
09-30-08-04-005-0001.00	\$69,790.00	\$782.54
09-30-08-04-001-0004.00	\$129,040.00	\$2,534.91
09-30-08-04-001-0001.00	\$144,680.00	\$2,841.80
09-20-09-03-002-0001.00	\$92,810.00	\$1,822.93
09-30-08-03-002-0001.01	\$94,180.00	\$1,055.78
09-30-08-04-008-0001.02	\$81,730.00	\$1,543.24
09-20-09-03-001-0002.00	\$68,080.00	\$729.14

Parcel ID No.	Total Market Value of Land and Improvements (2018)	Total Property Tax (2017)
09-30-08-04-008-0001.01	\$55,990.00	\$1,057.55
09-30-08-03-003-0002.01	\$8,220.00	\$0.00
09-30-08-04-004-0001.01	\$4,477,200.00	\$50,202.29
09-30-08-03-005-0001.00	\$163,350.00	\$0.00
09-30-08-01-036-0004.00	\$35,220.00	\$410.62
09-30-07-03-005-0001.00	\$0.00	\$0.00
09-30-08-04-002-0001.00	\$363,410.00	\$7,138.26
09-30-08-01-036-0005.01	\$74,090.00	\$1,455.27
09-30-08-01-036-0005.00	\$64,800.00	\$1,272.37
09-30-08-01-031-0008.00	\$69,110.00	\$1,357.68
09-30-08-01-036-0003.00	\$14,010.00	\$0.00
09-30-08-01-036-0006.00	\$85,610.00	\$1,681.76
09-30-08-01-031-0007.00	\$32,550.00	\$379.93
09-30-08-01-031-0006.00	\$39,450.00	\$459.72
09-30-08-01-029-0003.00	\$250,020.00	\$4,721.79
09-30-08-01-031-0005.00	\$35,050.00	\$408.78
09-30-08-01-036-0007.00	\$142,970.00	\$2,808.04
09-30-08-01-036-0008.00	\$113,770.00	\$2,234.16
09-30-08-01-032-0005.00	\$76,400.00	\$1,500.69
09-30-08-01-029-0002.00	\$105,390.00	\$1,990.58
09-30-08-01-036-0003.01	\$53,100.00	\$1,042.81
09-30-08-03-001-0001.00	\$14,000.00	\$156.98
09-30-08-01-036-0010.00	\$322,400.00	\$0.00
09-30-08-02-031-0001.00	\$271,260.00	\$5,327.61
09-30-08-01-032-0004.00	\$510,990.00	\$10,036.53
09-30-08-01-031-0010.00	\$42,590.00	\$497.16
09-30-07-02-039-0003.00	\$46,610.00	\$522.87
09-30-08-01-032-0006.00	\$53,390.00	\$622.99

Parcel ID No.	Total Market Value of Land and Improvements (2018)	Total Property Tax (2017)
09-30-08-01-031-0003.00	\$30,920.00	\$360.90
09-30-08-01-028-0005.00	\$36,780.00	\$412.51
09-30-07-02-039-0002.00	\$6,380.00	\$0.00
09-30-08-01-028-0006.00	\$6,640.00	\$125.70
09-30-08-01-031-0002.00	\$50,130.00	\$584.93
09-30-08-01-031-0011.00	\$64,420.00	\$751.27
09-30-08-01-032-0003.00	\$79,180.00	\$923.74
09-30-08-01-032-0007.00	\$39,070.00	\$456.04
09-30-08-01-036-0011.00	\$112,420.00	\$2,207.77
09-30-08-01-033-0008.00	\$7,090.00	\$82.86
09-30-08-01-028-0004.00	\$60,340.00	\$676.90
09-30-08-01-031-0001.00	\$57,870.00	\$675.16
09-30-07-02-039-0001.00	\$51,700.00	\$580.12
09-30-08-01-036-0001.00	\$142,130.00	\$2,791.47
09-30-08-01-033-0004.00	\$28,610.00	\$562.22
09-30-08-01-034-0007.00	\$242,560.00	\$4,764.16
09-30-08-01-028-0003.01	\$90,040.00	\$1,009.75
09-30-07-02-042-0004.00	\$42,390.00	\$475.66
09-30-08-01-034-0006.00	\$157,320.00	\$3,089.77
09-30-08-01-033-0003.00	\$22,580.00	\$263.31
09-30-08-01-033-0009.00	\$39,120.00	\$456.65
09-30-07-02-040-0001.00	\$42,090.00	\$472.12
09-30-08-01-030-0001.00	\$359,100.00	\$7,052.95
09-30-08-01-028-0007.00	\$561,470.00	\$0.00
09-30-07-02-038-0004.00	\$54,320.00	\$609.03
09-30-08-01-033-0001.00	\$64,470.00	\$751.88
09-30-07-02-042-0001.00	\$39,770.00	\$446.15
09-30-08-01-034-0003.00	\$39,000.00	\$454.81

Parcel ID No.	Total Market Value of Land and Improvements (2018)	Total Property Tax (2017)
09-30-08-01-034-0009.01	\$34,780.00	\$405.71
09-30-08-01-035-0007.00	\$32,550.00	\$379.93
09-30-08-01-035-0004.00	\$34,950.00	\$686.21
09-30-08-01-027-0005.00	\$58,600.00	\$657.43
09-30-08-01-028-0001.00	\$33,240.00	\$372.97
09-30-08-01-024-0006.00	\$47,160.00	\$549.95
09-30-08-01-027-0002.00	\$63,990.00	\$717.62
09-30-08-01-024-0007.00	\$107,930.00	\$1,258.86
09-30-08-01-034-0001.01	\$35,270.00	\$411.23
09-30-08-01-023-0007.00	\$5,550.00	\$65.06
09-30-08-01-025-0001.01	\$48,710.00	\$568.36
09-30-08-01-034-0010.00	\$84,020.00	\$980.21
09-30-08-01-035-0008.00	\$45,150.00	\$526.62
09-30-08-02-025-0009.00	\$30,460.00	\$355.38
09-30-08-01-035-0003.00	\$20,520.00	\$239.37
09-30-07-02-038-0003.00	\$46,730.00	\$524.05
09-30-08-02-032-0003.00	\$49,470.00	\$576.95
09-30-08-01-027-0006.00	\$62,730.00	\$703.46
09-30-08-01-027-0007.00	\$71,920.00	\$806.74
09-30-08-02-025-0008.00	\$24,820.00	\$289.70
09-30-08-01-034-0001.00	\$37,400.00	\$436.40
09-30-08-01-024-0008.01	\$25,540.00	\$297.68
09-20-09-02-002-0004.00	\$42,060.00	\$471.53
09-30-07-02-017-0016.00	\$70,800.00	\$793.75
09-30-08-01-023-0008.01	\$58,620.00	\$683.75
09-30-08-01-035-0009.00	\$29,190.00	\$340.65
09-30-08-02-032-0004.00	\$5,530.00	\$64.45
09-30-08-01-024-0005.00	\$77,750.00	\$907.17

Parcel ID No.	Total Market Value of Land and Improvements (2018)	Total Property Tax (2017)
09-30-07-02-038-0002.00	\$64,920.00	\$728.25
09-30-08-02-027-0003.00	\$42,310.00	\$493.48
09-30-08-01-024-0008.00	\$23,970.00	\$279.88
09-30-07-02-036-0003.00	\$84,250.00	\$944.83
09-30-08-01-035-0002.00	\$30,930.00	\$360.29
09-30-08-01-023-0008.00	\$31,230.00	\$364.59
09-30-08-01-013-0008.00	\$42,130.00	\$472.12
09-30-08-01-012-0003.00	\$38,490.00	\$431.99
09-30-08-01-013-0004.00	\$46,230.00	\$518.74
09-30-08-02-032-0009.00	\$66,730.00	\$778.27
09-30-08-01-014-0007.00	\$39,550.00	\$443.79
09-30-07-02-035-0001.00	\$4,620.00	\$0.00
09-30-08-01-023-0003.00	\$58,610.00	\$683.75
09-30-08-02-028-0004.00	\$25,590.00	\$298.30
09-30-08-01-024-0001.00	\$43,070.00	\$502.69
09-30-08-01-014-0009.00	\$33,450.00	\$375.34
09-30-07-02-017-0013.00	\$72,440.00	\$812.64
09-30-08-01-021-0006.00	\$52,420.00	\$611.32
09-30-08-02-028-0003.00	\$33,200.00	\$386.68
09-30-07-02-034-0003.00	\$77,140.00	\$1,457.08
09-30-08-02-027-0005.01	\$37,140.00	\$432.71
09-30-08-01-013-0009.00	\$43,640.00	\$489.23
09-30-07-02-017-0019.00	\$55,650.00	\$648.77
09-30-08-01-022-0003.00	\$19,630.00	\$228.94
09-30-08-01-013-0003.00	\$38,180.00	\$428.45
09-30-08-01-014-0006.00	\$31,080.00	\$348.78
09-30-08-01-023-0002.00	\$55,610.00	\$648.77
09-30-08-01-014-0010.00	\$30,760.00	\$345.24

Parcel ID No.	Total Market Value of Land and Improvements (2018)	Total Property Tax (2017)
09-30-08-01-023-0011.00	\$44,790.00	\$522.94
09-30-07-01-027-0006.00	\$51,700.00	\$603.35
09-30-08-02-027-0006.00	\$42,630.00	\$497.16
09-30-08-02-028-0002.00	\$27,970.00	\$325.92
09-30-08-01-021-0003.01	\$34,360.00	\$400.80
09-30-08-01-022-0009.00	\$52,800.00	\$616.24
09-30-08-01-012-0002.00	\$66,540.00	\$746.54
09-30-08-02-027-0001.00	\$23,840.00	\$278.04
09-30-08-01-014-0005.00	\$40,620.00	\$455.60
09-30-08-01-014-0011.00	\$36,800.00	\$412.51
09-30-08-01-023-0001.00	\$23,390.00	\$273.13
09-30-08-01-015-0004.00	\$27,760.00	\$311.60
09-30-08-01-012-0008.00	\$43,000.00	\$482.15
09-30-07-02-028-0005.00	\$48,630.00	\$545.30
09-30-08-01-022-0002.00	\$23,510.00	\$274.36
09-30-08-01-013-0010.00	\$51,630.00	\$578.94
09-30-08-01-021-0007.00	\$44,590.00	\$520.49
09-30-07-02-029-0004.00	\$31,780.00	\$356.45
09-30-08-02-023-0006.00	\$556,300.00	\$10,925.90
09-30-08-02-028-0007.00	\$101,350.00	\$1,991.10
09-30-08-02-031-0007.00	\$56,100.00	\$654.29
09-30-08-01-024-0001.01	\$133,200.00	\$2,615.93
09-30-08-01-012-0001.00	\$45,010.00	\$504.58
09-30-08-01-013-0002.00	\$47,820.00	\$536.45
09-30-08-01-014-0004.00	\$43,310.00	\$485.69
09-30-08-01-020-0002.00	\$48,990.00	\$571.43
09-30-07-02-017-0012.00	\$4,510.00	\$50.75
09-30-07-01-027-0004.00	\$33,770.00	\$394.05

Parcel ID No.	Total Market Value of Land and Improvements (2018)	Total Property Tax (2017)
09-30-08-01-022-0010.00	\$47,260.00	\$551.17
09-30-08-01-021-0002.00	\$40,150.00	\$468.31
09-30-08-02-031-0006.00	\$58,970.00	\$687.43
09-30-07-02-027-0003.01	\$2,490.00	\$27.74
09-30-08-02-025-0001.00	\$82,940.00	\$967.32
09-30-08-02-028-0008.00	\$76,040.00	\$886.91
09-30-08-01-021-0008.00	\$78,110.00	\$910.85
09-30-08-02-024-0008.00	\$39,450.00	\$460.34
09-30-08-01-021-0001.00	\$94,970.00	\$1,107.87
09-30-08-02-031-0002.00	\$44,540.00	\$519.26
09-30-07-01-027-0010.00	\$37,270.00	\$434.56
09-30-08-02-024-0007.00	\$30,760.00	\$359.06
09-30-08-01-014-0001.00	\$53,580.00	\$0.00
09-30-08-01-018-0005.00	\$51,100.00	\$595.98
09-30-08-02-029-0006.00	\$71,770.00	\$836.58
09-30-07-02-017-0024.00	\$51,200.00	\$597.21
09-30-08-02-031-0011.00	\$66,950.00	\$780.73
09-30-07-02-027-0007.00	\$46,270.00	\$519.33
09-30-07-02-028-0002.00	\$33,270.00	\$372.97
09-30-08-01-019-0009.00	\$54,080.00	\$630.97
09-30-08-02-014-0006.00	\$3,990.00	\$0.00
09-30-07-02-030-0002.00	\$39,300.00	\$440.25
09-30-08-02-024-0013.00	\$0.00	\$0.00
09-30-07-02-030-0003.00	\$41,360.00	\$463.86
09-30-07-02-030-0004.00	\$127,190.00	\$1,425.80
09-30-07-02-030-0005.00	\$48,710.00	\$545.89
09-30-07-02-031-0001.00	\$20,180.00	\$226.03
09-30-08-02-024-0004.00	\$29,700.00	\$346.79



Parcel ID No.	Total Market Value of Land and Improvements (2018)	Total Property Tax (2017)
09-30-07-02-031-0002.00	\$54,210.00	\$607.85
09-30-07-02-031-0003.00	\$27,390.00	\$306.88
09-30-07-02-031-0004.00	\$61,370.00	\$688.11
09-30-08-02-014-0008.00	\$39,740.00	\$463.40
09-30-07-02-031-0005.00	\$55,670.00	\$624.38
09-30-08-02-022-0011.00	\$28,220.00	\$328.99
09-30-07-02-027-0004.00	\$9,400.00	\$105.64
09-30-07-01-024-0005.00	\$51,080.00	\$595.98
09-30-08-02-024-0003.00	\$41,450.00	\$483.66
09-30-08-01-016-0002.00	\$37,270.00	\$0.00
09-30-08-02-014-0009.00	\$31,660.00	\$368.88
09-30-08-01-011-0005.00	\$48,080.00	\$539.40
09-30-08-02-030-0007.00	\$56,700.00	\$1,113.40
09-30-08-02-022-0001.00	\$71,970.00	\$839.04
09-30-08-01-018-0006.00	\$74,670.00	\$870.95
09-30-08-02-024-0002.00	\$40,370.00	\$470.77
09-30-07-02-017-0026.00	\$7,500.00	\$87.77
09-30-07-01-022-0005.00	\$49,770.00	\$580.64
09-30-08-02-021-0002.02	\$7,340.00	\$85.93
09-30-08-02-014-0010.00	\$38,190.00	\$444.99
09-30-08-02-014-0016.00	\$57,520.00	\$670.86
09-30-08-02-030-0001.00	\$36,450.00	\$425.35
09-30-08-02-001-0001.30	\$94,620.00	\$1,103.58
09-30-08-01-010-0003.00	\$38,510.00	\$431.99
09-30-08-01-010-0008.00	\$45,080.00	\$505.76
09-30-07-01-014-0007.00	\$61,070.00	\$920.06
09-30-08-02-021-0001.00	\$79,890.00	\$931.72
09-30-07-01-014-0002.00	\$29,930.00	\$348.63

Parcel ID No.	Total Market Value of Land and Improvements (2018)	Total Property Tax (2017)
09-30-07-01-011-0004.00	\$41,320.00	\$481.82
09-30-08-02-017-0002.00	\$110,340.00	\$1,287.10
09-30-07-02-014-0004.00	\$2,630.00	\$30.69
09-30-08-02-001-0001.28	\$84,230.00	\$982.05
09-30-07-02-021-0002.00	\$9,260.00	\$103.87
09-30-08-02-017-0007.00	\$38,720.00	\$451.74
09-30-08-01-002-0010.00	\$62,950.00	\$705.82
09-30-08-02-011-0005.00	\$117,000.00	\$1,364.43
09-30-08-02-001-0001.04	\$86,030.00	\$1,003.53
09-30-08-01-009-0007.00	\$47,860.00	\$537.04
09-30-07-01-011-0003.00	\$40,270.00	\$469.54
09-30-07-01-025-0001.00	\$67,040.00	\$781.96
09-30-08-02-001-0001.12	\$76,240.00	\$889.37
09-30-08-02-001-0001.08	\$87,280.00	\$1,017.65
09-30-08-02-001-0001.09	\$80,970.00	\$943.99
09-30-08-02-001-0001.19	\$84,800.00	\$988.80
09-30-08-01-010-0002.00	\$97,170.00	\$1,089.42
09-30-07-02-003-0007.01	\$79,490.00	\$927.42
09-30-07-02-012-0001.00	\$41,730.00	\$486.73
09-30-08-02-019-0015.00	\$63,460.00	\$740.22
09-30-08-02-009-0006.00	\$19,980.00	\$233.24
09-30-07-02-002-0005.00	\$30,420.00	\$354.76
09-30-07-02-003-0009.00	\$34,630.00	\$403.87
09-30-08-02-017-0008.00	\$40,250.00	\$469.54
09-30-08-02-018-0005.00	\$62,240.00	\$726.10
09-30-08-02-011-0004.00	\$49,240.00	\$574.50
09-30-07-02-023-0001.00	\$8,520.00	\$95.60
09-30-08-01-002-0009.00	\$49,830.00	\$558.87

Parcel ID No.	Total Market Value of Land and Improvements (2018)	Total Property Tax (2017)
09-30-08-01-010-0009.00	\$45,240.00	\$507.53
09-30-07-01-009-0005.00	\$151,560.00	\$0.00
09-30-07-02-022-0002.00	\$44,990.00	\$504.58
09-30-08-02-001-0001.14	\$87,080.00	\$1,015.81
09-30-08-01-009-0008.00	\$35,820.00	\$401.89
09-30-07-02-019-0001.00	\$9,400.00	\$105.64
09-30-07-02-015-0005.00	\$47,650.00	\$556.08
09-30-08-02-010-0007.00	\$121,330.00	\$1,414.76
09-30-07-01-010-0007.00	\$34,250.00	\$399.57
09-30-08-02-019-0006.00	\$42,020.00	\$489.80
09-30-08-02-003-0007.00	\$59,800.00	\$697.87
09-30-08-02-002-0004.00	\$96,290.00	\$1,123.22
09-30-07-02-007-0002.00	\$10,480.00	\$117.44
09-30-07-02-013-0001.00	\$1,500.00	\$17.80
09-30-07-01-012-0008.00	\$9,770.00	\$192.11
09-30-07-02-009-0004.00	\$103,750.00	\$1,163.19
09-30-08-02-010-0008.00	\$89,000.00	\$1,037.90
09-30-08-02-001-0001.38	\$101,220.00	\$1,180.30
09-30-08-01-008-0001.00	\$21,340.00	\$239.60
09-30-07-02-013-0002.01	\$74,950.00	\$874.02
09-30-08-02-009-0005.00	\$37,310.00	\$0.00
09-30-07-02-007-0005.00	\$4,590.00	\$51.34
09-30-07-01-012-0004.00	\$55,820.00	\$1,096.21
09-30-08-02-003-0009.01	\$27,370.00	\$319.17
09-30-07-01-015-0012.00	\$33,910.00	\$395.89
09-30-08-02-009-0003.00	\$42,600.00	\$496.55
09-30-08-02-019-0013.00	\$62,650.00	\$731.01
09-30-08-02-019-0003.00	\$56,210.00	\$655.52

Parcel ID No.	Total Market Value of Land and Improvements (2018)	Total Property Tax (2017)
09-30-08-01-002-0006.00	\$26,510.00	\$297.44
09-30-08-02-019-0017.00	\$50,330.00	\$587.39
09-30-08-02-009-0008.00	\$66,250.00	\$772.75
09-30-08-02-019-0018.00	\$13,310.00	\$155.29
09-30-08-02-002-0009.00	\$64,340.00	\$750.65
09-30-07-02-015-0001.00	\$5,100.00	\$0.00
09-30-08-02-003-0003.00	\$80,640.00	\$940.31
09-30-08-01-003-0017.00	\$88,540.00	\$992.63
09-30-08-02-008-0011.00	\$28,860.00	\$336.35
09-30-07-01-002-0004.00	\$28,490.00	\$332.05
09-30-07-01-002-0008.00	\$90,910.00	\$1,060.61
09-30-08-02-002-0010.00	\$31,840.00	\$371.34
09-30-08-02-008-0009.00	\$73,860.00	\$861.75
09-30-07-02-002-0003.00	\$57,250.00	\$667.79
09-30-08-02-008-0014.00	\$40,110.00	\$467.70
09-30-07-01-002-0009.00	\$39,460.00	\$460.34
09-20-09-02-001-0001.00	\$764,040.00	\$0.00
09-30-08-02-019-0001.00	\$84,050.00	\$1,651.07
09-30-08-01-001-0001.00	\$3,492,370.00	\$0.00
09-30-07-01-006-0006.00	\$39,320.00	\$772.14
09-30-08-02-003-0002.00	\$63,640.00	\$742.67
09-30-08-02-002-0002.00	\$297,640.00	\$3,470.93
09-30-08-02-003-0012.00	\$63,620.00	\$742.06
09-30-08-02-006-0005.00	\$35,360.00	\$411.85
09-30-08-02-004-0003.00	\$39,080.00	\$456.04
09-30-08-02-004-0002.00	\$36,410.00	\$424.74
09-30-08-02-006-0002.00	\$334,140.00	\$0.00
09-30-08-02-004-0001.00	\$42,710.00	\$498.39

Parcel ID No.	Total Market Value of Land and Improvements (2018)	Total Property Tax (2017)
09-30-07-02-002-0001.00	\$90,750.00	\$1,058.16
09-30-08-02-008-0018.00	\$64,010.00	\$746.36
09-30-08-02-006-0001.00	\$18,790.00	\$0.00
09-30-07-01-006-0010.00	\$30,040.00	\$589.84
09-30-08-02-008-0005.00	\$56,160.00	\$654.90
09-30-08-02-007-0001.00	\$29,450.00	\$343.72
09-30-06-03-026-0005.00	\$36,970.00	\$726.10
09-30-06-03-025-0009.00	\$16,820.00	\$196.41
09-30-06-03-032-0009.00	\$108,240.00	\$1,262.55
09-30-06-03-026-0002.00	\$888,090.00	\$0.00
09-30-06-04-036-0022.00	\$49,710.00	\$579.41
09-30-05-03-021-0008.00	\$113,630.00	\$1,325.15
09-30-05-04-024-0003.00	\$27,770.00	\$311.01
09-30-06-03-028-0007.00	\$39,820.00	\$464.63
09-30-06-04-041-0001.00	\$56,710.00	\$661.04
09-30-06-03-030-0010.00	\$102,830.00	\$1,199.33
09-30-06-04-037-0015.00	\$33,110.00	\$386.07
09-30-05-03-022-0011.00	\$60,130.00	\$701.55
09-20-04-03-002-0011.00	\$202,650.00	\$2,272.08
09-30-05-03-025-0002.00	\$71,460.00	\$833.51
09-30-05-04-020-0009.00	\$35,340.00	\$396.58
09-30-05-04-020-0004.00	\$37,370.00	\$419.60
09-30-06-03-036-0003.00	\$81,160.00	\$946.45
09-30-08-02-008-0004.00	\$51,640.00	\$602.12
09-30-08-02-008-0003.00	\$55,250.00	\$644.47
09-30-08-04-008-0010.01	\$756,500.00	\$0.00
09-30-07-02-004-0004.00	\$57,630.00	\$672.09
09-30-06-02-012-0006.00	\$66,100.00	\$740.61

Parcel ID No.	Total Market Value of Land and Improvements (2018)	Total Property Tax (2017)
09-30-07-01-006-0001.00	\$58,890.00	\$1,156.98
09-30-05-03-028-0005.00	\$90,100.00	\$1,050.79
09-30-07-01-007-0003.00	\$47,720.00	\$937.24
09-30-07-02-003-0002.00	\$57,950.00	\$675.77
09-30-07-01-007-0007.00	\$455,660.00	\$8,950.14
09-30-07-02-004-0005.00	\$30,230.00	\$352.31
09-30-07-02-001-0003.00	\$87,690.00	\$1,022.56
09-30-07-02-001-0002.00	\$42,770.00	\$498.39
09-30-05-03-028-0005.02	\$82,620.00	\$963.63
09-30-07-02-003-0011.00	\$94,970.00	\$1,107.87
09-30-05-04-029-0006.00	\$48,480.00	\$543.53
09-30-05-04-030-0007.00	\$33,020.00	\$370.02
09-30-05-03-031-0003.00	\$61,740.00	\$720.58
09-30-05-04-026-0008.00	\$15,650.00	\$295.67
09-30-05-03-031-0002.00	\$38,960.00	\$454.81
09-30-05-04-026-0007.00	\$14,170.00	\$158.75
09-30-06-04-041-0006.01	\$1,390.00	\$27.62
09-30-05-04-029-0008.00	\$28,690.00	\$321.63
09-30-05-04-027-0013.00	\$30,080.00	\$337.57
09-30-06-04-043-0002.00	\$80,630.00	\$1,583.55
09-20-04-03-002-0009.00	\$59,620.00	\$668.05
09-30-05-04-029-0005.00	\$30,640.00	\$343.47
09-30-05-04-027-0012.00	\$32,820.00	\$368.25
09-30-07-01-004-0002.00	\$194,800.00	\$0.00
09-30-05-04-030-0008.00	\$35,240.00	\$394.81
09-30-05-04-030-0005.00	\$32,360.00	\$362.94
09-30-05-04-027-0011.00	\$47,370.00	\$531.14
09-30-05-03-030-0002.00	\$52,720.00	\$615.01

Parcel ID No.	Total Market Value of Land and Improvements (2018)	Total Property Tax (2017)
09-30-05-04-027-0010.00	\$53,950.00	\$604.90
09-30-05-04-027-0009.00	\$42,750.00	\$479.79
09-30-05-04-027-0008.00	\$48,900.00	\$548.84
09-30-05-03-028-0003.00	\$28,470.00	\$332.05
09-30-06-03-034-0003.00	\$163,090.00	\$1,902.10
09-30-05-04-032-0003.01	\$34,330.00	\$674.54
09-30-06-03-038-0001.00	\$54,710.00	\$638.33
09-30-05-04-025-0002.00	\$48,830.00	\$547.66
09-30-06-03-034-0002.00	\$86,610.00	\$1,010.28
09-30-06-04-040-0001.00	\$58,190.00	\$1,142.86
09-30-05-04-029-0009.00	\$51,200.00	\$574.22
09-30-05-04-030-0009.00	\$36,390.00	\$407.79
09-30-05-04-029-0004.00	\$39,470.00	\$442.61
09-30-06-04-042-0003.00	\$26,380.00	\$518.64
09-30-06-04-044-0008.00	\$10,520.00	\$206.84
09-30-05-03-020-0008.07	\$81,700.00	\$952.59
09-30-06-03-037-0002.00	\$39,810.00	\$464.63
09-30-05-04-026-0001.00	\$51,920.00	\$582.48
09-30-05-04-031-0001.00	\$89,400.00	\$1,688.42
09-30-05-03-032-0002.00	\$30,540.00	\$356.61
09-30-05-04-026-0002.00	\$19,260.00	\$215.99
09-30-06-04-044-0007.00	\$24,010.00	\$471.38
09-30-05-04-026-0003.00	\$30,130.00	\$337.57
09-30-05-03-027-0007.00	\$40,590.00	\$473.22
09-30-05-04-026-0004.00	\$27,520.00	\$308.65
09-30-06-04-041-0006.00	\$35,410.00	\$413.07
09-30-05-04-026-0005.00	\$23,190.00	\$260.26
09-30-05-03-026-0012.00	\$53,240.00	\$621.15

Parcel ID No.	Total Market Value of Land and Improvements (2018)	Total Property Tax (2017)
09-30-05-04-026-0006.00	\$34,160.00	\$383.01
09-30-06-04-032-0012.00	\$27,110.00	\$532.76
09-30-05-03-027-0002.00	\$43,820.00	\$510.66
09-30-06-04-037-0009.00	\$43,170.00	\$503.30
09-30-05-04-027-0001.00	\$36,100.00	\$404.84
09-30-05-04-027-0002.00	\$25,060.00	\$280.91
09-30-05-03-020-0008.06	\$77,080.00	\$899.19
09-30-05-04-027-0003.01	\$32,550.00	\$365.30
09-30-06-03-035-0003.00	\$31,590.00	\$368.27
09-30-06-03-027-0002.00	\$51,560.00	\$601.50
09-30-06-04-039-0001.00	\$99,620.00	\$1,956.73
09-30-06-03-027-0006.00	\$24,200.00	\$0.00
09-30-05-04-027-0006.00	\$19,280.00	\$215.99
09-30-05-03-020-0008.05	\$93,870.00	\$1,094.98
09-30-06-04-036-0016.00	\$35,400.00	\$413.07
09-30-05-03-027-0008.00	\$65,990.00	\$769.68
09-30-05-03-025-0007.02	\$113,960.00	\$1,328.83
09-30-05-04-028-0001.00	\$35,120.00	\$394.22
09-30-05-04-028-0002.00	\$16,010.00	\$179.41
09-30-06-04-045-0001.00	\$854,480.00	\$0.00
09-30-06-04-042-0002.00	\$57,950.00	\$1,137.95
09-30-06-04-032-0013.00	\$2,930.00	\$34.37
09-30-06-03-032-0004.00	\$134,970.00	\$1,573.73
09-30-06-04-037-0011.00	\$52,840.00	\$616.24
09-30-05-04-028-0003.00	\$148,240.00	\$0.00
09-30-05-04-028-0004.00	\$36,570.00	\$410.15
09-30-05-04-032-0001.00	\$59,350.00	\$1,165.57
09-30-06-04-044-0005.00	\$92,570.00	\$1,818.02



Parcel ID No.	Total Market Value of Land and Improvements (2018)	Total Property Tax (2017)
09-30-05-03-033-0003.00	\$82,860.00	\$1,627.13
09-30-05-04-029-0001.00	\$59,610.00	\$668.64
09-30-05-03-026-0013.00	\$54,690.00	\$637.72
09-30-06-03-032-0006.00	\$109,850.00	\$1,280.96
09-30-05-04-029-0002.00	\$25,740.00	\$288.58
09-30-05-04-030-0001.00	\$30,050.00	\$336.98
09-30-05-03-027-0009.00	\$26,200.00	\$305.66
09-30-05-04-030-0002.00	\$60,560.00	\$679.26
09-30-06-04-037-0010.00	\$40,490.00	\$472.61
09-30-06-03-035-0002.00	\$37,020.00	\$432.10
09-30-06-03-037-0001.00	\$46,670.00	\$544.42
09-30-05-03-020-0008.11	\$95,730.00	\$1,116.47
09-20-04-03-008-0001.00	\$47,370.00	\$475.17
09-30-06-04-041-0005.00	\$26,830.00	\$313.03
09-30-05-03-020-0008.24	\$79,850.00	\$931.10
09-30-05-03-026-0009.00	\$43,030.00	\$501.46
09-30-05-03-033-0007.00	\$20,060.00	\$233.85
09-30-05-03-020-0008.12	\$90,610.00	\$1,056.93
09-30-06-03-027-0007.00	\$49,560.00	\$578.18
09-30-06-04-042-0001.00	\$143,000.00	\$0.00
09-30-05-04-024-0005.00	\$22,890.00	\$256.72
09-30-06-04-036-0019.00	\$46,110.00	\$784.41
09-30-06-04-032-0011.00	\$117,350.00	\$0.00
09-30-05-03-020-0008.22	\$101,100.00	\$1,179.07
09-30-05-03-027-0010.00	\$27,740.00	\$323.46
09-30-05-03-020-0008.01	\$77,090.00	\$899.19
09-30-06-04-044-0004.00	\$61,430.00	\$989.41
09-30-05-03-026-0010.00	\$82,938.00	\$967.32

Parcel ID No.	Total Market Value of Land and Improvements (2018)	Total Property Tax (2017)
09-30-05-03-033-0002.00	\$26,920.00	\$314.26
09-30-06-04-032-0010.00	\$46,530.00	\$913.92
09-30-05-03-021-0013.00	\$92,460.00	\$1,077.80
09-30-05-03-033-0008.00	\$64,420.00	\$751.27
09-30-06-04-037-0008.00	\$35,620.00	\$415.53
09-30-06-04-037-0012.00	\$79,990.00	\$932.95
09-30-06-03-032-0003.00	\$170,800.00	\$1,991.72
09-30-06-03-027-0001.00	\$40,310.00	\$470.16
09-30-05-03-027-0001.00	\$26,320.00	\$306.89
09-30-06-04-032-0009.00	\$2,870.00	\$0.00
09-30-05-03-020-0008.19	\$98,620.00	\$1,150.22
09-30-06-03-032-0007.00	\$101,320.00	\$1,181.53
09-30-05-04-023-0009.00	\$28,320.00	\$317.50
09-30-06-04-036-0020.00	\$56,730.00	\$1,114.01
09-30-05-03-026-0008.00	\$65,370.00	\$762.31
09-30-05-03-021-0012.00	\$44,970.00	\$524.17
09-30-05-03-033-0009.00	\$26,160.00	\$305.05
09-30-06-03-037-0001.01	\$59,000.00	\$688.05
09-30-06-03-028-0003.01	\$28,930.00	\$337.58
09-30-06-04-044-0003.00	\$14,770.00	\$290.32
09-30-06-04-041-0004.00	\$67,850.00	\$791.16
09-30-05-03-020-0008.21	\$94,830.00	\$1,106.03
09-30-06-04-037-0007.00	\$39,590.00	\$462.18
09-30-05-04-024-0004.00	\$27,700.00	\$311.01
09-30-05-04-018-0005.00	\$25,510.00	\$481.56
09-30-05-03-021-0011.00	\$31,620.00	\$368.88
09-30-05-03-033-0001.00	\$46,000.00	\$537.06
09-30-05-04-020-0007.00	\$30,240.00	\$339.34

Parcel ID No.	Total Market Value of Land and Improvements (2018)	Total Property Tax (2017)
09-30-05-03-026-0001.00	\$68,790.00	\$802.21
09-30-05-04-019-0007.00	\$17,600.00	\$197.11
09-30-06-03-035-0001.00	\$54,860.00	\$640.17
09-30-05-04-020-0006.00	\$62,730.00	\$703.46
09-30-05-03-020-0008.20	\$77,850.00	\$907.78
09-30-05-04-022-0009.00	\$38,190.00	\$427.86
09-30-05-04-018-0004.00	\$6,710.00	\$75.54
09-30-06-03-026-0003.00	\$7,800.00	\$0.00
09-30-06-03-028-0005.00	\$65,430.00	\$762.93
09-30-06-03-032-0002.00	\$105,650.00	\$1,231.86
09-30-06-03-028-0003.00	\$61,080.00	\$712.60
09-30-05-03-026-0007.00	\$90,950.00	\$1,061.23
09-30-06-04-032-0008.00	\$127,870.00	\$2,511.59
09-30-06-04-044-0002.00	\$26,300.00	\$516.80
09-30-05-03-023-0005.00	\$79,800.00	\$1,567.59
09-30-05-03-021-0010.00	\$31,090.00	\$362.74
09-30-06-04-037-0013.00	\$69,660.00	\$812.64
09-30-05-03-026-0006.00	\$51,080.00	\$595.98
09-30-05-03-020-0008.15	\$97,000.00	\$1,131.20
09-30-05-04-018-0007.00	\$44,060.00	\$493.96
09-30-05-03-020-0008.26	\$89,760.00	\$1,046.49
09-30-05-03-022-0008.00	\$29,510.00	\$344.33
09-30-06-04-032-0014.00	\$754,610.00	\$0.00
09-20-04-03-009-0002.00	\$6,000.00	\$67.28
09-30-06-03-025-0010.00	\$65,190.00	\$759.86
09-30-06-04-034-0002.00	\$55,400.00	\$645.70
09-30-06-04-033-0012.00	\$96,890.00	\$1,129.97
09-30-05-03-022-0019.00	\$55,180.00	\$643.86

Parcel ID No.	Total Market Value of Land and Improvements (2018)	Total Property Tax (2017)
09-30-05-04-022-0006.00	\$39,200.00	\$439.66
09-30-05-03-025-0001.00	\$67,920.00	\$792.39
09-30-05-04-021-0001.00	\$42,780.00	\$479.79
09-30-05-04-021-0003.00	\$23,730.00	\$266.16
09-30-05-03-022-0020.00	\$79,890.00	\$931.72
09-30-05-03-015-0010.00	\$49,240.00	\$574.50
09-30-06-04-033-0015.00	\$53,360.00	\$622.37
09-30-05-04-016-0007.00	\$0.00	\$0.00
09-30-06-04-027-0005.00	\$62,340.00	\$726.72
09-20-04-03-002-0007.00	\$54,390.00	\$609.62
09-30-06-03-025-0005.00	\$62,080.00	\$723.65
09-30-06-04-036-0026.00	\$149,610.00	\$0.00
09-30-05-03-022-0001.00	\$56,420.00	\$657.97
09-30-05-03-019-0008.01	\$53,780.00	\$627.28
09-30-05-03-022-0005.00	\$64,130.00	\$747.58
09-30-05-03-015-0008.00	\$40,430.00	\$471.38
09-30-06-03-025-0003.00	\$6,510.00	\$76.11
09-30-05-03-019-0008.00	\$34,590.00	\$403.87
09-30-05-03-019-0007.00	\$85,090.00	\$992.48
09-30-06-03-029-0011.00	\$57,610.00	\$672.09
09-30-05-04-011-0004.00	\$4,730.00	\$53.11
09-30-05-03-022-0006.01	\$48,290.00	\$563.45
09-30-05-04-014-0001.00	\$86,840.00	\$973.75
09-30-06-04-031-0003.00	\$43,980.00	\$863.59
09-30-06-03-025-0002.00	\$38,620.00	\$449.90
09-30-05-04-011-0003.01	\$3,950.00	\$44.26
09-30-05-03-019-0006.00	\$31,690.00	\$370.11
09-30-05-03-018-0002.00	\$84,840.00	\$990.03

Parcel ID No.	Total Market Value of Land and Improvements (2018)	Total Property Tax (2017)
09-30-06-04-021-0014.00	\$71,080.00	\$828.60
09-30-05-03-018-0003.00	\$37,550.00	\$438.24
09-30-05-04-009-0003.01	\$100,960.00	\$1,131.91
09-30-06-03-024-0014.00	\$75,630.00	\$882.00
09-30-05-03-018-0004.00	\$36,750.00	\$429.03
09-30-06-03-024-0003.00	\$43,020.00	\$501.46
09-30-05-03-018-0005.00	\$34,260.00	\$400.18
09-30-06-03-019-0004.00	\$43,620.00	\$508.82
09-30-06-04-030-0007.00	\$18,120.00	\$0.00
09-30-06-03-023-0005.01	\$39,310.00	\$458.49
09-30-06-04-027-0001.00	\$95,900.00	\$1,118.92
09-30-05-03-015-0002.00	\$32,780.00	\$382.38
09-30-06-04-027-0002.00	\$77,370.00	\$902.26
09-30-05-03-018-0006.00	\$41,010.00	\$478.75
09-30-06-04-027-0003.00	\$26,750.00	\$311.80
09-30-05-03-017-0001.00	\$24,760.00	\$289.09
09-30-05-03-008-0005.00	\$48,890.00	\$570.20
09-30-05-03-017-0006.00	\$34,580.00	\$403.25
09-30-06-04-021-0013.00	\$42,300.00	\$493.48
09-30-06-03-024-0002.00	\$4,680.00	\$54.63
09-30-06-04-028-0005.00	\$37,500.00	\$437.63
09-30-05-03-011-0006.00	\$45,430.00	\$509.30
09-30-05-03-017-0002.00	\$34,440.00	\$402.03
09-30-06-03-024-0015.00	\$57,100.00	\$665.95
09-30-06-04-028-0006.00	\$26,410.00	\$308.12
09-30-06-04-021-0015.00	\$62,180.00	\$724.87
09-30-05-03-017-0003.00	\$37,510.00	\$437.63
09-30-05-03-011-0005.00	\$50,420.00	\$565.36

Parcel ID No.	Total Market Value of Land and Improvements (2018)	Total Property Tax (2017)
09-30-06-04-028-0001.00	\$46,860.00	\$546.26
09-30-06-03-019-0005.00	\$45,200.00	\$526.62
09-30-06-03-017-0007.01	\$43,580.00	\$508.21
09-30-05-03-017-0004.00	\$52,640.00	\$614.39
09-30-05-03-015-0001.00	\$47,830.00	\$557.93
09-30-05-03-017-0005.00	\$92,440.00	\$1,078.41
09-30-05-03-011-0004.01	\$5,220.00	\$58.42
09-30-06-04-029-0013.00	\$57,480.00	\$670.25
09-30-06-03-017-0006.00	\$61,810.00	\$720.58
09-30-06-04-029-0014.00	\$38,870.00	\$453.58
09-30-06-03-019-0007.00	\$37,150.00	\$433.33
09-30-06-04-030-0005.00	\$34,780.00	\$405.71
09-30-05-03-011-0004.00	\$54,220.00	\$607.85
09-30-05-03-008-0003.00	\$3,020.00	\$0.00
09-30-05-03-012-0006.00	\$56,490.00	\$633.23
09-30-06-04-021-0011.00	\$47,560.00	\$554.86
09-30-05-04-006-0007.00	\$27,320.00	\$306.29
09-30-05-03-014-0005.01	\$51,730.00	\$603.35
09-30-06-04-021-0017.00	\$59,390.00	\$692.34
09-30-05-04-006-0006.01	\$50,490.00	\$565.95
09-30-05-03-012-0003.00	\$40,630.00	\$455.60
09-30-05-04-006-0005.00	\$12,800.00	\$241.96
09-30-06-04-024-0005.00	\$81,720.00	\$952.59
09-30-05-03-013-0004.00	\$51,440.00	\$576.58
09-30-05-03-008-0008.00	\$42,440.00	\$495.32
09-30-06-04-024-0004.00	\$40,770.00	\$475.68
09-30-06-03-019-0003.02	\$49,540.00	\$578.18
09-30-05-03-013-0007.00	\$41,440.00	\$464.45

Parcel ID No.	Total Market Value of Land and Improvements (2018)	Total Property Tax (2017)
09-30-06-04-024-0003.00	\$31,850.00	\$371.34
09-30-05-03-013-0003.00	\$52,480.00	\$588.38
09-30-06-04-030-0004.00	\$59,790.00	\$697.87
09-30-06-03-019-0008.00	\$65,300.00	\$761.09
09-30-06-03-019-0003.00	\$92,080.00	\$1,074.12
09-30-06-04-022-0003.00	\$43,310.00	\$505.14
09-30-06-03-019-0010.00	\$73,170.00	\$853.15
09-30-05-03-008-0001.00	\$2,000.00	\$0.00
09-30-06-04-021-0019.00	\$40,780.00	\$475.68
09-30-06-04-022-0002.00	\$31,050.00	\$362.13
09-30-06-04-022-0009.00	\$67,170.00	\$783.80
09-30-05-03-007-0008.00	\$930.00	\$0.00
09-30-06-04-030-0002.00	\$47,440.00	\$553.63
09-30-05-03-007-0010.00	\$29,950.00	\$349.24
09-30-06-04-024-0007.00	\$26,510.00	\$309.35
09-30-06-04-024-0008.00	\$35,700.00	\$416.14
09-30-05-04-006-0001.00	\$28,400.00	\$318.68
09-30-06-04-024-0009.00	\$39,710.00	\$463.40
09-30-06-03-017-0005.00	\$101,180.00	\$1,179.69
09-30-06-04-024-0010.00	\$43,910.00	\$512.51
09-30-05-04-006-0003.00	\$41,630.00	\$466.81
09-30-06-04-021-0008.00	\$67,090.00	\$782.57
09-30-05-04-006-0004.00	\$36,570.00	\$410.15
09-30-06-04-024-0001.00	\$30,640.00	\$357.22
09-30-06-04-021-0020.00	\$34,270.00	\$399.57
09-30-06-04-030-0001.00	\$90,040.00	\$1,050.18
09-30-06-04-023-0005.00	\$36,010.00	\$419.83
09-30-06-03-019-0011.00	\$74,140.00	\$864.82

Parcel ID No.	Total Market Value of Land and Improvements (2018)	Total Property Tax (2017)
09-30-05-03-007-0007.00	\$1,850.00	\$0.00
09-30-05-03-007-0011.00	\$12,080.00	\$0.00
09-30-06-04-022-0010.00	\$18,220.00	\$357.83
09-30-06-04-023-0006.00	\$42,480.00	\$495.32
09-30-05-04-007-0001.00	\$1,030.00	\$7.08
09-30-06-04-023-0007.00	\$29,330.00	\$341.88
09-30-06-04-022-0011.00	\$54,740.00	\$638.33
09-30-06-04-023-0001.00	\$32,500.00	\$379.32
09-30-06-04-022-0012.00	\$64,790.00	\$755.56
09-30-06-04-022-0013.00	\$76,710.00	\$894.89
09-30-06-03-018-0010.00	\$61,090.00	\$712.60
09-30-06-03-016-0004.00	\$4,490.00	\$52.17
09-30-06-04-022-0014.00	\$99,120.00	\$1,155.75
09-30-06-04-021-0021.00	\$6,380.00	\$0.00
09-30-05-03-007-0012.00	\$12,000.00	\$0.00
09-30-05-03-007-0006.00	\$2,850.00	\$0.00
09-30-06-04-021-0006.00	\$53,900.00	\$628.51
09-30-06-04-022-0015.00	\$46,800.00	\$546.26
09-30-06-04-022-0016.00	\$29,760.00	\$346.79
09-30-06-03-018-0009.00	\$88,520.00	\$1,032.38
09-30-05-03-007-0013.00	\$48,960.00	\$571.43
09-30-05-03-007-0005.00	\$2,810.00	\$0.00
09-30-06-04-013-0004.00	\$5,960.00	\$69.97
09-30-06-04-021-0005.00	\$86,600.00	\$1,010.28
09-30-06-04-021-0022.00	\$38,080.00	\$0.00
09-30-06-03-018-0008.00	\$76,070.00	\$886.91
09-30-06-04-013-0003.00	\$26,820.00	\$313.03
09-30-05-04-005-0001.05	\$3,000.00	\$33.64



Parcel ID No.	Total Market Value of Land and Improvements (2018)	Total Property Tax (2017)
09-30-06-04-013-0002.00	\$39,800.00	\$464.02
09-30-06-04-014-0006.00	\$62,460.00	\$728.56
09-30-06-04-014-0005.00	\$53,670.00	\$626.06
09-30-06-04-022-0001.00	\$420,000.00	\$4,897.96
09-30-06-04-014-0004.00	\$46,490.00	\$541.97
09-30-05-03-007-0014.00	\$38,410.00	\$448.06
09-30-06-04-021-0004.00	\$43,480.00	\$507.60
09-30-06-04-014-0003.00	\$38,380.00	\$448.06
09-30-06-03-018-0007.00	\$46,250.00	\$539.51
09-30-06-04-014-0002.00	\$80,430.00	\$937.86
09-30-06-03-016-0005.00	\$61,720.00	\$719.96
09-30-06-04-015-0005.00	\$35,000.00	\$408.16
09-30-06-04-015-0004.00	\$60,390.00	\$704.01
09-30-05-04-005-0001.01	\$30,650.00	\$343.47
09-30-06-04-015-0003.00	\$55,100.00	\$642.63
09-30-06-03-018-0006.00	\$42,070.00	\$490.41
09-30-06-04-015-0002.00	\$17,060.00	\$198.86
09-30-05-03-007-0015.00	\$61,050.00	\$712.60
09-30-05-03-007-0003.00	\$6,070.00	\$0.00
09-30-05-04-004-0006.00	\$19,580.00	\$219.54
09-30-05-04-004-0005.00	\$26,780.00	\$300.39
09-30-06-04-016-0004.00	\$53,340.00	\$621.76
09-30-06-04-021-0023.00	\$15,530.00	\$0.00
09-30-06-04-016-0003.00	\$44,390.00	\$518.03
09-30-06-04-021-0003.00	\$41,380.00	\$483.04
09-30-06-03-018-0005.00	\$40,482.00	\$472.00
09-30-05-03-007-0003.01	\$2,440.00	\$0.00
09-30-06-04-017-0005.00	\$68,820.00	\$802.82

Parcel ID No.	Total Market Value of Land and Improvements (2018)	Total Property Tax (2017)
09-30-06-04-021-0001.00	\$5,990.00	\$0.00
09-30-06-03-015-0004.00	\$92,540.00	\$1,079.64
09-30-05-03-007-0016.00	\$30,270.00	\$353.54
09-30-05-03-020-0008.25	\$107,480.00	\$1,253.34
09-30-06-04-017-0004.00	\$70,730.00	\$824.92
09-30-06-04-013-0008.00	\$66,610.00	\$777.05
09-30-06-04-017-0003.00	\$48,480.00	\$565.91
09-30-06-03-020-0005.00	\$122,740.00	\$1,431.95
09-30-06-03-018-0004.00	\$52,450.00	\$611.94
09-30-06-04-017-0002.00	\$38,940.00	\$454.20
09-30-06-04-014-0007.00	\$36,960.00	\$431.49
09-30-06-03-018-0003.00	\$88,830.00	\$1,036.06
09-30-06-04-014-0008.00	\$45,190.00	\$527.24
09-30-06-04-019-0005.00	\$13,680.00	\$159.58
09-30-06-04-018-0005.00	\$31,150.00	\$363.36
09-30-06-03-018-0002.00	\$68,390.00	\$797.30
09-30-06-04-014-0009.00	\$33,780.00	\$394.05
09-30-06-03-020-0006.00	\$92,480.00	\$1,079.03
09-30-05-03-007-0002.00	\$3,750.00	\$0.00
09-30-05-03-007-0017.00	\$39,130.00	\$456.65
09-30-05-03-004-0004.00	\$34,710.00	\$389.50
09-30-06-04-014-0010.00	\$42,820.00	\$499.62
09-30-06-03-013-0002.00	\$40,110.00	\$467.70
09-30-06-04-016-0002.00	\$66,340.00	\$773.36
09-30-06-04-018-0004.00	\$71,860.00	\$0.00
09-30-06-04-014-0001.00	\$55,880.00	\$651.83
09-30-06-03-018-0001.00	\$65,520.00	\$764.16
09-30-06-04-018-0003.00	\$44,840.00	\$523.55

Parcel ID No.	Total Market Value of Land and Improvements (2018)	Total Property Tax (2017)
09-30-06-04-015-0006.00	\$30,370.00	\$354.15
09-30-06-03-020-0006.01	\$77,400.00	\$902.87
09-30-06-04-015-0007.00	\$41,830.00	\$487.96
09-30-06-04-018-0002.00	\$39,410.00	\$459.72
09-30-06-03-015-0002.00	\$6,860.00	\$79.79
09-30-06-04-015-0008.00	\$44,330.00	\$517.42
09-30-06-03-011-0004.00	\$88,010.00	\$1,026.85
09-30-06-04-010-0005.00	\$30,770.00	\$359.06
09-30-06-04-019-0008.00	\$18,250.00	\$212.98
09-30-06-04-012-0006.00	\$530.00	\$6.14
09-30-06-04-010-0004.00	\$44,310.00	\$516.80
09-30-06-03-020-0014.00	\$138,780.00	\$1,618.54
09-30-06-04-010-0003.00	\$32,070.00	\$374.41
09-30-05-03-003-0010.00	\$70,070.00	\$785.49
09-30-05-03-003-0008.00	\$77,290.00	\$866.93
09-30-06-04-010-0002.00	\$62,120.00	\$724.87
09-30-06-04-019-0001.00	\$72,150.00	\$841.49
09-30-06-03-011-0003.00	\$96,400.00	\$1,124.44
09-30-06-04-009-0002.00	\$64,700.00	\$754.34
09-30-05-04-005-0001.00	\$4,000.00	\$44.85
09-30-06-03-002-0007.00	\$53,590.00	\$624.83
09-30-06-03-011-0009.00	\$67,570.00	\$788.09
09-30-06-03-020-0001.00	\$88,630.00	\$1,033.61
09-30-05-03-010-0002.01	\$165,650.00	\$3,127.80
09-30-05-04-001-0004.00	\$4,680.00	\$52.52
09-30-05-04-001-0006.00	\$6,080.00	\$68.46
09-30-06-03-011-0010.00	\$82,660.00	\$963.63
09-30-06-04-008-0003.00	\$42,480.00	\$495.93

Parcel ID No.	Total Market Value of Land and Improvements (2018)	Total Property Tax (2017)
09-30-06-04-012-0009.00	\$95,930.00	\$1,118.92
09-20-04-03-002-0008.00	\$11,250.00	\$112.99
09-30-06-04-008-0002.00	\$63,830.00	\$744.52
09-30-06-04-012-0001.00	\$47,600.00	\$555.47
09-30-05-03-002-0007.00	\$81,890.00	\$918.27
09-30-06-03-011-0011.00	\$81,510.00	\$950.75
09-30-05-03-003-0011.00	\$55,540.00	\$622.61
09-30-06-04-006-0005.00	\$62,730.00	\$731.63
09-30-05-03-003-0007.00	\$75,170.00	\$842.73
09-30-06-04-011-0007.00	\$43,110.00	\$502.69
09-30-06-03-002-0006.00	\$46,820.00	\$546.26
09-30-06-04-007-0005.00	\$32,730.00	\$381.77
09-30-06-03-011-0002.00	\$142,970.00	\$1,667.64
09-30-06-04-011-0008.00	\$47,590.00	\$554.86
09-30-06-04-007-0004.00	\$35,130.00	\$410.01
09-30-06-04-011-0009.00	\$42,400.00	\$494.71
09-30-06-03-011-0012.00	\$7,270.00	\$84.70
09-30-05-03-004-0007.01	\$37,000.00	\$414.88
09-30-06-04-011-0010.00	\$36,530.00	\$425.96
09-30-06-04-007-0003.00	\$41,600.00	\$485.50
09-30-06-03-010-0003.00	\$69,590.00	\$812.03
09-30-06-04-011-0001.00	\$35,850.00	\$417.98
09-30-06-04-007-0002.00	\$33,200.00	\$387.30
09-30-06-04-010-0007.00	\$52,580.00	\$613.17
09-30-06-03-011-0013.00	\$101,950.00	\$1,188.89
09-30-06-04-010-0008.00	\$27,950.00	\$325.92
09-30-06-03-010-0003.01	\$149,420.00	\$1,742.52
09-30-06-04-006-0006.00	\$30,610.00	\$356.61

Parcel ID No.	Total Market Value of Land and Improvements (2018)	Total Property Tax (2017)
09-30-06-03-002-0004.00	\$40,510.00	\$472.61
09-30-06-04-010-0009.00	\$36,730.00	\$428.42
09-30-05-03-003-0012.00	\$59,970.00	\$672.18
09-30-05-03-002-0006.00	\$73,940.00	\$829.16
09-30-05-03-003-0006.00	\$57,220.00	\$641.49
09-30-06-04-010-0010.00	\$45,900.00	\$535.22
09-30-06-04-006-0004.00	\$25,320.00	\$295.84
09-30-06-04-010-0001.00	\$53,070.00	\$618.69
09-30-05-03-010-0001.00	\$4,000.00	\$44.85
09-20-04-03-002-0013.00	\$44,760.00	\$502.22
09-20-04-03-002-0012.00	\$44,920.00	\$503.40
09-30-06-04-006-0003.00	\$31,070.00	\$362.74
09-30-06-04-009-0001.00	\$52,540.00	\$612.55
09-20-04-03-002-0010.00	\$138,620.00	\$1,554.46
09-20-04-03-002-0019.00	\$3,370.00	\$21.12
09-30-05-04-001-0002.00	\$30,390.00	\$341.11
09-20-04-03-002-0002.00	\$1,587,260.00	\$17,797.74
09-20-04-03-002-0001.00	\$70,860.00	\$711.18
09-30-05-04-001-0003.00	\$4,030.00	\$0.00
09-30-05-04-002-0002.00	\$410.00	\$0.00
09-30-06-04-006-0002.00	\$25,600.00	\$0.00
09-30-06-03-002-0004.01	\$41,610.00	\$485.50
09-30-06-03-010-0002.00	\$126,150.00	\$1,471.23
09-30-06-04-008-0006.00	\$64,390.00	\$750.65
09-30-05-03-001-0008.00	\$70,370.00	\$789.03
09-30-05-03-001-0005.00	\$72,040.00	\$807.92
09-30-06-03-011-0001.00	\$134,220.00	\$1,565.14
09-30-06-04-008-0008.00	\$90,460.00	\$1,055.09

Parcel ID No.	Total Market Value of Land and Improvements (2018)	Total Property Tax (2017)
09-30-06-04-008-0001.00	\$37,640.00	\$439.47
09-30-05-03-002-0005.00	\$82,520.00	\$925.36
09-30-05-03-003-0013.00	\$75,570.00	\$847.46
09-30-05-03-003-0005.00	\$75,030.00	\$841.55
09-30-06-03-010-0006.00	\$74,880.00	\$873.41
09-30-06-04-001-0009.00	\$36,310.00	\$423.51
09-30-06-04-007-0006.00	\$53,660.00	\$626.06
09-30-06-04-001-0008.00	\$30,470.00	\$355.38
09-30-06-04-007-0001.02	\$5,040.00	\$58.92
09-30-06-04-001-0007.00	\$66,600.00	\$777.05
09-30-05-04-002-0003.00	\$17,370.00	\$0.00
09-30-06-03-007-0003.00	\$129,900.00	\$1,514.81
09-30-06-03-002-0003.00	\$31,290.00	\$365.20
09-30-06-03-010-0007.00	\$73,530.00	\$857.45
09-30-06-04-007-0001.00	\$42,600.00	\$497.16
09-90-32-00-000-0001.00	\$930.00	\$0.00
09-90-29-00-000-0001.00	\$182,960.00	\$0.00
09-90-30-00-000-0001.00	\$109,190.00	\$0.00
09-50-22-00-000-0006.00	\$14,540.00	\$0.00
09-50-21-00-000-0001.00	\$53,170.00	\$0.00
09-40-20-00-000-0001.00	\$120,310.00	\$0.00
09-40-19-00-000-0001.00	\$58,530.00	\$0.00
09-30-08-02-011-0001.00	\$93,880.00	\$1,094.98
09-30-08-02-019-0008.00	\$52,310.00	\$610.10
09-30-08-02-010-0003.00	\$24,100.00	\$281.11
09-30-07-02-016-0004.00	\$80,630.00	\$940.31
09-30-07-02-011-0002.00	\$99,960.00	\$1,120.69
09-30-07-02-011-0003.00	\$35,230.00	\$394.81

Parcel ID No.	Total Market Value of Land and Improvements (2018)	Total Property Tax (2017)
09-30-07-02-011-0003.01	\$88,330.00	\$990.86
09-30-07-02-011-0004.00	\$68,460.00	\$767.79
09-30-07-02-010-0005.00	\$70,410.00	\$789.62
09-30-08-02-001-0001.35	\$95,660.00	\$1,115.85
09-30-07-02-007-0003.00	\$27,160.00	\$304.52
09-30-05-03-002-0003.00	\$58,370.00	\$654.48
09-30-05-03-003-0015.00	\$58,120.00	\$651.53
09-30-05-03-003-0003.00	\$76,300.00	\$855.72
09-30-06-03-006-0004.00	\$144,300.00	\$1,682.98
09-30-06-03-006-0009.00	\$65,130.00	\$759.86
09-30-06-03-007-0001.00	\$152,540.00	\$1,779.35
09-20-04-22-012-0003.00	\$69,940.00	\$784.31
09-20-04-22-012-0002.00	\$85,720.00	\$961.35
09-20-04-22-012-0001.00	\$63,580.00	\$712.90
09-30-06-03-006-0010.00	\$101,130.00	\$1,179.69
09-30-06-03-002-0001.00	\$16,670.00	\$194.57
09-30-05-03-001-0010.00	\$67,110.00	\$752.44
09-30-05-12-011-0007.00	\$29,340.00	\$328.71
09-30-05-03-001-0002.00	\$69,750.00	\$781.95
09-30-06-03-006-0003.00	\$80,300.00	\$936.63
09-30-06-03-006-0011.00	\$77,260.00	\$901.03
09-30-05-03-002-0001.00	\$66,070.00	\$740.64
09-30-05-12-012-0004.03	\$26,970.00	\$302.75
09-20-04-22-003-0003.00	\$64,610.00	\$724.70
09-30-05-03-002-0002.00	\$84,890.00	\$951.91
09-20-04-22-010-0010.00	\$87,470.00	\$980.83
09-30-05-03-003-0001.00	\$76,000.00	\$852.18
09-30-06-03-007-0004.00	\$145,900.00	\$1,701.40

Parcel ID No.	Total Market Value of Land and Improvements (2018)	Total Property Tax (2017)
09-30-05-03-003-0002.00	\$80,280.00	\$899.98
09-30-06-01-018-0004.00	\$60,900.00	\$710.14
09-30-06-02-031-0006.00	\$45,460.00	\$530.31
09-30-06-03-006-0002.00	\$91,250.00	\$1,064.29
09-30-06-02-032-0008.00	\$58,810.00	\$685.59
09-30-05-12-002-0001.30	\$112,960.00	\$1,266.46
09-30-06-02-019-0009.00	\$110,190.00	\$1,285.26
09-30-05-12-009-0005.00	\$54,710.00	\$613.76
09-30-05-12-009-0004.00	\$31,800.00	\$356.45
09-30-05-12-009-0004.01	\$66,510.00	\$745.95
09-30-06-02-031-0009.00	\$116,700.00	\$1,360.75
09-30-05-12-002-0001.34	\$140,420.00	\$1,574.52
09-30-06-02-032-0004.00	\$45,710.00	\$533.37
09-30-05-22-006-0015.00	\$142,930.00	\$0.00
09-30-06-02-032-0011.00	\$28,210.00	\$328.99
09-30-05-12-002-0001.37	\$121,640.00	\$1,363.84
09-30-06-02-019-0013.00	\$62,010.00	\$723.03
09-30-05-22-003-0005.00	\$449,750.00	\$5,042.83
09-30-05-12-002-0001.38	\$93,850.00	\$1,052.24
09-30-05-22-006-0003.00	\$73,760.00	\$826.80
09-30-05-12-002-0001.39	\$115,720.00	\$1,297.74
09-30-06-02-027-0009.00	\$5,000.00	\$58.31
09-30-06-02-020-0007.00	\$70,010.00	\$816.33
09-30-06-02-027-0005.00	\$47,670.00	\$556.08
09-30-05-22-006-0002.00	\$75,770.00	\$849.82
09-30-06-02-026-0006.00	\$98,750.00	\$1,152.07
09-30-06-02-019-0017.00	\$106,610.00	\$1,243.52
09-30-06-02-027-0010.00	\$47,510.00	\$554.24



Parcel ID No.	Total Market Value of Land and Improvements (2018)	Total Property Tax (2017)
09-30-06-01-013-0002.00	\$15,940.00	\$0.00
09-30-05-22-004-0001.00	\$162,350.00	\$1,820.61
09-30-06-02-019-0006.00	\$1,370.00	\$0.00
09-30-05-22-004-0003.00	\$70,810.00	\$793.75
09-30-05-22-004-0004.00	\$86,610.00	\$971.39
09-30-06-01-016-0006.00	\$660.00	\$0.00
09-30-05-22-004-0005.00	\$74,940.00	\$840.37
09-30-05-12-007-0001.00	\$564,800.00	\$6,333.49
09-30-06-01-016-0004.00	\$10,080.00	\$113.31
09-30-05-12-003-0001.00	\$87,070.00	\$976.11
09-30-06-02-027-0004.00	\$53,460.00	\$623.60
09-30-05-12-002-0001.31	\$117,450.00	\$1,317.21
09-30-06-02-026-0007.00	\$54,470.00	\$635.26
09-30-05-12-006-0002.00	\$4,000.00	\$40.13
09-30-05-12-005-0006.00	\$75,000.00	\$752.36
09-20-04-22-003-0002.00	\$120,910.00	\$2,043.24
09-30-06-02-018-0001.00	\$12,000.00	\$0.00
09-30-06-02-026-0002.00	\$39,260.00	\$457.88
09-20-04-22-004-0001.00	\$176,000.00	\$3,159.07
09-30-06-02-026-0001.00	\$34,810.00	\$405.71
09-30-05-22-001-0005.00	\$902,490.00	\$10,119.30
09-30-06-02-022-0005.00	\$37,800.00	\$440.69
09-30-06-02-022-0006.00	\$39,160.00	\$456.65
09-30-06-02-020-0004.01	\$68,520.00	\$799.14
09-30-06-02-021-0003.00	\$42,080.00	\$491.02
09-30-06-02-019-0003.00	\$103,230.00	\$1,204.24
09-30-06-02-019-0002.00	\$64,750.00	\$754.95
09-30-06-02-023-0005.00	\$38,490.00	\$448.67

Parcel ID No.	Total Market Value of Land and Improvements (2018)	Total Property Tax (2017)
09-30-06-02-023-0006.00	\$46,110.00	\$537.67
09-30-06-02-019-0001.00	\$92,520.00	\$0.00
09-30-06-02-022-0007.00	\$49,720.00	\$580.02
09-30-06-02-020-0004.00	\$73,640.00	\$858.68
09-30-06-02-022-0004.00	\$118,530.00	\$1,382.85
09-30-05-22-001-0006.00	\$16,990.00	\$0.00
09-30-06-02-023-0007.00	\$39,040.00	\$455.42
09-30-05-22-001-0006.01	\$467,610.00	\$5,243.48
09-30-06-02-022-0008.00	\$46,320.00	\$540.13
09-30-06-02-020-0009.00	\$3,859,820.00	\$0.00
09-30-06-02-023-0008.00	\$34,230.00	\$398.96
09-30-06-02-022-0009.00	\$31,220.00	\$363.97
09-30-06-02-017-0004.00	\$15,870.00	\$185.36
09-20-04-22-002-0008.00	\$41,790.00	\$419.21
09-30-06-02-023-0004.00	\$75,450.00	\$880.16
09-30-06-02-020-0003.00	\$79,010.00	\$921.28
09-30-06-02-022-0003.00	\$58,280.00	\$680.07
09-30-06-02-020-0002.00	\$52,210.00	\$608.87
09-30-06-02-020-0001.00	\$46,560.00	\$543.20
09-30-06-02-022-0010.00	\$53,300.00	\$621.76
09-20-04-22-002-0009.00	\$64,110.00	\$643.07
09-30-06-02-023-0003.00	\$56,730.00	\$661.65
09-30-06-02-020-0009.01	\$0.00	\$0.00
09-30-05-12-004-0001.00	\$83,510.00	\$936.57
09-30-06-02-022-0002.00	\$5,000.00	\$58.31
09-30-06-02-022-0001.00	\$89,010.00	\$1,037.90
09-30-06-02-016-0001.00	\$0.00	\$0.00
09-30-06-02-023-0002.00	\$45,840.00	\$534.60

Parcel ID No.	Total Market Value of Land and Improvements (2018)	Total Property Tax (2017)
09-30-06-02-023-0001.00	\$50,810.00	\$592.30
09-20-04-22-002-0013.00	\$66,040.00	\$1,116.13
09-30-06-02-015-0001.00	\$165,820.00	\$1,934.02
09-30-06-02-006-0008.00	\$70,910.00	\$794.27
09-30-06-02-006-0009.00	\$72,520.00	\$812.55
09-30-06-02-006-0010.00	\$87,410.00	\$979.43
09-30-06-02-014-0002.00	\$116,650.00	\$1,360.14
09-30-06-02-006-0011.00	\$76,160.00	\$853.24
09-30-06-02-006-0012.00	\$86,530.00	\$969.40
09-30-06-02-006-0013.00	\$68,540.00	\$767.74
09-30-06-02-014-0001.00	\$39,630.00	\$462.79
09-30-06-02-006-0014.00	\$77,590.00	\$869.16
09-30-06-02-006-0015.00	\$69,180.00	\$775.40
09-30-06-02-007-0007.00	\$68,400.00	\$765.97
09-30-05-12-002-0001.12	\$109,200.00	\$1,224.56
09-30-06-02-006-0007.00	\$81,660.00	\$914.56
09-30-06-02-007-0008.00	\$81,700.00	\$915.74
09-30-06-02-006-0006.00	\$69,580.00	\$779.53
09-30-06-02-004-0001.07	\$111,420.00	\$1,248.31
09-30-06-01-008-0008.00	\$77,750.00	\$871.65
09-30-05-12-001-0002.00	\$214,670.00	\$4,053.74
09-20-04-22-001-0003.00	\$14,840.00	\$150.49
09-30-06-01-008-0009.00	\$76,270.00	\$855.13
09-30-06-02-005-0005.00	\$126,730.00	\$1,419.90
09-30-05-12-002-0001.15	\$698,550.00	\$13,192.21
09-30-06-01-008-0010.00	\$89,640.00	\$1,005.03
09-30-06-02-005-0006.00	\$78,080.00	\$874.47
09-30-06-02-005-0007.00	\$81,690.00	\$915.15

Parcel ID No.	Total Market Value of Land and Improvements (2018)	Total Property Tax (2017)
09-30-06-01-008-0011.00	\$78,950.00	\$885.23
09-30-06-02-005-0008.00	\$73,880.00	\$827.88
09-30-06-02-007-0004.00	\$145,630.00	\$1,631.59
09-30-06-01-005-0001.02	\$28,810.00	\$322.81
09-30-06-01-007-0003.00	\$82,400.00	\$924.17
09-30-06-02-005-0009.00	\$80,630.00	\$903.36
09-30-06-01-007-0002.00	\$101,150.00	\$1,134.27
09-30-06-01-008-0012.00	\$107,790.00	\$1,257.02
09-30-06-02-004-0001.06	\$127,630.00	\$1,429.93
09-30-05-12-002-0001.09	\$35,050.00	\$662.15
09-30-06-02-004-0001.10	\$135,570.00	\$1,518.96
09-30-06-02-004-0001.08	\$121,600.00	\$1,362.11
09-30-06-01-008-0006.00	\$83,540.00	\$936.57
09-30-06-02-004-0001.09	\$132,120.00	\$1,480.64
09-30-06-02-007-0003.00	\$70,080.00	\$785.43
09-30-06-01-008-0005.00	\$140,660.00	\$1,576.88
09-30-06-01-008-0004.00	\$64,790.00	\$726.47
09-30-06-02-005-0004.00	\$130,210.00	\$1,458.82
09-30-06-02-008-0004.00	\$54,060.00	\$605.58
09-30-06-02-008-0002.00	\$63,590.00	\$712.90
09-30-06-01-019-0002.00	\$559,950.00	\$10,574.90
09-30-06-02-009-0004.00	\$41,290.00	\$462.88
09-30-06-01-004-0004.01	\$112,610.00	\$1,261.87
09-30-06-02-011-0009.00	\$51,610.00	\$577.87
09-30-06-02-011-0006.00	\$8,070.00	\$90.22
09-30-06-02-008-0001.00	\$43,040.00	\$482.34
09-30-06-02-043-0008.00	\$165,640.00	\$1,855.66
09-30-06-01-004-0006.00	\$17,020.00	\$184.15

Parcel ID No.	Total Market Value of Land and Improvements (2018)	Total Property Tax (2017)
09-30-06-02-042-0007.00	\$101,080.00	\$1,132.74
09-30-06-02-009-0003.00	\$41,430.00	\$464.65
09-30-06-02-042-0008.00	\$124,610.00	\$1,396.31
09-30-06-02-009-0009.00	\$40,390.00	\$452.86
09-30-06-02-042-0009.00	\$95,430.00	\$1,069.05
09-30-06-02-042-0010.00	\$88,710.00	\$993.58
09-30-06-02-011-0010.00	\$52,310.00	\$586.12
09-30-06-02-011-0005.00	\$3,510.00	\$39.51
09-30-06-02-041-0005.00	\$96,640.00	\$1,082.62
09-30-06-02-009-0002.00	\$40,270.00	\$451.09
09-30-06-02-043-0007.00	\$140,850.00	\$1,577.93
09-30-06-02-009-0010.00	\$33,080.00	\$370.90
09-30-06-01-005-0003.01	\$338,960.00	\$6,401.36
09-30-06-02-011-0013.00	\$56,900.00	\$637.42
09-30-06-02-042-0013.00	\$124,690.00	\$1,396.90
09-30-06-02-003-0003.00	\$41,370.00	\$464.06
09-30-06-02-041-0002.00	\$102,600.00	\$1,149.25
09-30-06-02-042-0019.00	\$123,130.00	\$1,379.21
09-30-06-02-002-0005.00	\$33,570.00	\$376.20
09-30-06-02-002-0009.00	\$41,420.00	\$464.06
09-30-06-02-011-0001.00	\$67,510.00	\$756.53
09-30-06-02-043-0004.00	\$181,140.00	\$2,029.02
09-30-06-02-042-0002.00	\$93,950.00	\$1,052.54
09-30-06-02-001-0002.00	\$71,790.00	\$0.00
09-30-06-02-003-0002.00	\$40,620.00	\$455.22
09-30-05-21-001-0003.00	\$26,350.00	\$497.50
09-30-05-21-003-0004.00	\$440.00	\$2.95
09-30-06-01-001-0003.00	\$262,610.00	\$4,959.03

Parcel ID No.	Total Market Value of Land and Improvements (2018)	Total Property Tax (2017)
09-30-05-11-002-0001.02	\$125,660.00	\$1,409.28
09-30-06-02-002-0004.00	\$44,420.00	\$497.67
09-30-06-02-041-0001.00	\$114,200.00	\$1,279.56
09-30-06-02-002-0010.00	\$31,240.00	\$350.26
09-20-04-00-000-0002.02	\$123,720.00	\$2,336.40
09-20-09-03-022-0003.00	\$27,470.00	\$306.47
09-20-09-03-022-0004.00	\$28,600.00	\$318.80
09-20-09-03-022-0001.00	\$47,540.00	\$530.16
09-30-06-03-017-0007.00	\$68,700.00	\$800.98
09-30-05-12-004-0002.01	\$3,000.00	\$30.09
09-30-05-12-006-0001.00	\$3,000.00	\$30.09
09-30-05-12-011-0004.00	\$3,000.00	\$33.64
09-30-05-12-002-0001.49	\$772,920.00	\$8,666.35
09-30-05-12-002-0001.14	\$1,930.00	\$13.57
09-30-05-12-002-0001.24	\$86,600.00	\$970.80
09-30-05-12-002-0001.35	\$148,860.00	\$1,668.94
09-30-05-12-002-0001.18	\$120,590.00	\$1,352.03
09-30-05-12-002-0001.20	\$94,890.00	\$1,064.04
09-30-05-12-002-0001.27	\$116,070.00	\$1,301.28
09-30-05-12-002-0001.19	\$107,750.00	\$1,208.04
09-30-05-12-002-0001.22	\$104,940.00	\$1,176.76
09-30-05-12-002-0001.25	\$98,660.00	\$1,106.53
09-30-05-12-002-0001.26	\$105,080.00	\$1,178.53
09-30-05-12-002-0001.42	\$96,570.00	\$1,082.93
09-30-05-12-002-0001.46	\$98,380.00	\$1,102.99
09-30-05-12-002-0001.44	\$98,820.00	\$1,108.30
09-30-05-12-002-0001.43	\$95,710.00	\$1,073.48
09-30-05-12-002-0001.40	\$126,320.00	\$1,416.36

Parcel ID No.	Total Market Value of Land and Improvements (2018)	Total Property Tax (2017)
09-30-05-12-002-0001.32	\$970,690.00	\$10,884.14
09-30-05-03-005-0002.00	\$65,010.00	\$758.02
09-30-05-03-010-0003.00	\$158,770.00	\$1,780.48
09-30-05-03-010-0003.01	\$225,580.00	\$2,529.38
09-30-05-03-002-0009.00	\$82,300.00	\$922.99
09-30-05-03-002-0008.00	\$76,360.00	\$856.31
09-30-05-03-001-0007.00	\$79,580.00	\$892.31
09-30-05-03-001-0006.00	\$72,960.00	\$817.95
09-30-05-03-002-0010.00	\$84,490.00	\$947.19
09-30-05-03-001-0001.00	\$68,420.00	\$767.20
09-30-08-02-027-0005.02	\$48,940.00	\$961.18
09-30-05-03-001-0009.00	\$55,560.00	\$623.20
09-30-05-03-010-0002.02	\$832,910.00	\$9,339.71
09-30-05-03-010-0002.00	\$270,970.00	\$5,117.19
09-30-05-03-025-0006.00	\$75,420.00	\$1,481.66
09-30-05-03-025-0005.00	\$0.00	\$0.00
09-30-05-03-008-0004.00	\$56,800.00	\$662.88
09-30-05-03-015-0007.00	\$36,490.00	\$425.96
09-30-05-03-024-0002.00	\$48,720.00	\$568.36
09-30-05-03-014-0007.00	\$7,080.00	\$82.86
09-30-05-03-014-0006.00	\$29,320.00	\$341.88
09-30-05-03-014-0005.00	\$37,950.00	\$442.54
09-30-05-03-014-0003.00	\$143,790.00	\$1,676.85
09-30-05-03-014-0001.00	\$20,980.00	\$244.90
09-30-05-03-011-0007.00	\$49,000.00	\$549.43
09-30-05-03-011-0001.00	\$66,820.00	\$749.49
09-30-05-03-011-0002.00	\$44,290.00	\$496.91
09-30-05-03-011-0009.00	\$51,150.00	\$573.63

Parcel ID No.	Total Market Value of Land and Improvements (2018)	Total Property Tax (2017)
09-30-05-04-010-0001.00	\$5,620.00	\$63.15
09-30-05-04-016-0005.00	\$9,140.00	\$102.69
09-30-05-04-015-0001.00	\$27,910.00	\$313.37
09-30-05-04-014-0002.00	\$45,190.00	\$506.94
09-30-05-04-022-0013.00	\$7,060.00	\$79.08
09-30-05-04-004-0003.00	\$27,630.00	\$309.83
09-30-05-04-004-0001.02	\$84,780.00	\$950.73
09-30-05-03-007-0004.00	\$2,810.00	\$0.00
09-30-05-03-005-0001.00	\$136,750.00	\$1,594.60
09-30-05-22-003-0006.00	\$25,700.00	\$0.00
09-30-05-04-011-0002.00	\$5,620.00	\$63.15
09-30-05-03-020-0008.14	\$77,970.00	\$909.01
09-30-05-03-020-0001.00	\$4,210.00	\$49.10
09-30-06-01-002-0005.01	\$4,000.00	\$0.00
09-30-06-01-005-0002.00	\$71,640.00	\$803.19
09-30-06-01-004-0005.00	\$107,620.00	\$1,205.85
09-30-06-01-004-0004.00	\$92,180.00	\$1,032.49
09-30-06-01-016-0004.01	\$117,210.00	\$2,213.65
09-30-06-01-014-0001.00	\$10,000.00	\$112.13
09-30-06-01-014-0002.00	\$1,630.00	\$30.69
09-30-06-01-015-0003.00	\$14,480.00	\$0.00
09-30-06-01-017-0002.00	\$43,970.00	\$513.12
09-30-06-04-003-0003.00	\$47,970.00	\$559.77
09-30-06-04-004-0001.01	\$91,300.00	\$1,064.91
09-30-06-04-004-0001.00	\$5,460.00	\$63.83
09-30-06-04-004-0002.00	\$62,540.00	\$729.78
09-30-06-04-003-0001.00	\$64,000.00	\$746.36
09-30-06-04-003-0004.00	\$31,230.00	\$363.97



Parcel ID No.	Total Market Value of Land and Improvements (2018)	Total Property Tax (2017)
09-30-06-04-003-0001.01	\$41,320.00	\$482.43
09-30-06-04-012-0008.00	\$27,990.00	\$326.53
09-30-06-04-013-0001.00	\$57,210.00	\$667.18
09-30-06-04-036-0015.00	\$82,750.00	\$1,625.29
09-30-06-04-038-0001.00	\$0.00	\$0.00
09-30-06-04-032-0004.00	\$204,430.00	\$2,383.92
09-30-06-04-044-0001.00	\$3,670.00	\$0.00
09-30-06-04-043-0001.00	\$4,280.00	\$0.00
09-30-06-04-045-0002.00	\$102,160.00	\$2,006.45
09-30-06-04-027-0004.00	\$47,080.00	\$548.72
09-30-06-04-033-0010.00	\$47,590.00	\$555.47
09-30-07-02-004-0003.00	\$42,190.00	\$492.25
09-30-06-02-012-0001.00	\$151,870.00	\$1,701.76
09-30-06-02-009-0008.00	\$28,150.00	\$315.47
09-30-06-02-042-0016.00	\$90,130.00	\$1,009.50
09-30-06-03-017-0002.00	\$28,100.00	\$0.00
09-30-06-03-017-0004.00	\$64,750.00	\$754.95
09-30-06-03-017-0003.00	\$87,910.00	\$0.00
09-30-07-01-014-0008.00	\$32,320.00	\$376.86
09-30-07-01-017-0013.00	\$28,650.00	\$333.90
09-30-06-02-042-0003.00	\$162,770.00	\$1,823.82
09-30-06-02-042-0017.00	\$125,180.00	\$1,402.80
09-30-06-02-042-0018.00	\$101,890.00	\$1,141.58
09-30-06-02-042-0020.00	\$102,280.00	\$1,145.71
09-30-06-02-017-0001.00	\$80,340.00	\$937.24
09-30-06-02-017-0002.00	\$70,670.00	\$824.31
09-30-06-02-017-0003.00	\$78,480.00	\$915.15
09-30-06-02-017-0005.00	\$103,400.00	\$1,206.08

Parcel ID No.	Total Market Value of Land and Improvements (2018)	Total Property Tax (2017)
09-30-06-02-033-0003.00	\$36,700.00	\$427.80
09-30-06-02-033-0002.00	\$47,030.00	\$548.72
09-30-06-02-033-0001.00	\$58,300.00	\$680.07
09-30-06-02-033-0001.01	\$85,560.00	\$998.01
09-30-06-02-033-0004.00	\$40,800.00	\$475.68
09-30-06-02-033-0008.01	\$64,400.00	\$751.27
09-30-06-02-033-0007.00	\$39,000.00	\$454.81
09-30-06-02-033-0005.00	\$53,520.00	\$624.21
09-30-06-02-032-0002.00	\$63,330.00	\$738.38
09-30-06-02-019-0008.00	\$69,400.00	\$0.00
09-30-06-03-006-0001.00	\$69,720.00	\$813.26
09-30-06-01-013-0001.00	\$98,400.00	\$1,858.38
09-30-06-03-006-0005.00	\$149,010.00	\$1,737.61
09-30-06-03-006-0006.00	\$119,160.00	\$1,389.60
09-30-06-03-010-0004.00	\$80,880.00	\$943.38
09-30-06-03-010-0005.00	\$111,410.00	\$1,299.37
09-30-06-03-017-0001.01	\$115,050.00	\$1,341.72
09-30-06-03-009-0004.00	\$129,360.00	\$1,508.67
09-30-06-03-009-0005.00	\$143,760.00	\$1,676.23
09-30-06-03-020-0004.00	\$166,820.00	\$1,945.68
09-30-06-03-033-0010.00	\$109,290.00	\$1,274.82
09-30-06-03-023-0002.00	\$92,420.00	\$1,077.80
09-30-06-03-017-0001.00	\$2,100.00	\$0.00
09-30-06-03-018-0011.00	\$46,120.00	\$538.29
09-30-06-03-013-0003.00	\$42,690.00	\$498.39
09-30-06-03-016-0001.00	\$130,360.00	\$1,520.33
09-30-06-03-016-0006.00	\$62,880.00	\$733.47
09-30-06-04-012-0002.00	\$32,280.00	\$376.25

Parcel ID No.	Total Market Value of Land and Improvements (2018)	Total Property Tax (2017)
09-30-06-04-012-0003.00	\$52,560.00	\$613.17
09-30-06-04-012-0004.00	\$58,600.00	\$683.14
09-30-06-04-032-0003.00	\$57,000.00	\$1,119.53
09-30-07-02-004-0001.00	\$38,260.00	\$446.22
09-30-06-02-004-0001.04	\$135,110.00	\$1,513.66
09-50-16-00-000-0011.26	\$169,980.00	\$3,064.77
09-50-16-00-000-0011.23	\$179,440.00	\$1,920.90
09-50-16-00-000-0011.36	\$243,080.00	\$2,602.71
09-50-16-00-000-0011.05	\$366,940.00	\$6,616.95
09-50-16-00-000-0011.20	\$144,850.00	\$1,550.70
09-50-16-01-002-0001.00	\$70.00	\$0.00
09-40-18-02-012-0001.00	\$37,440.00	\$419.60
09-40-18-02-013-0002.00	\$2,790.00	\$31.28
09-40-18-02-009-0004.00	\$16,280.00	\$182.36
09-40-18-02-014-0004.00	\$3,000.00	\$33.64
09-40-18-02-014-0003.00	\$2,000.00	\$22.43
09-40-18-02-018-0003.00	\$3,900.00	\$43.67
09-40-18-02-004-0001.01	\$2,300.00	\$25.97
09-40-18-02-007-0002.00	\$15,960.00	\$178.82
09-40-18-02-007-0006.00	\$230.00	\$2.36
09-40-18-02-002-0002.00	\$62,150.00	\$696.97
09-40-18-02-005-0017.00	\$2,000.00	\$22.43
09-30-07-03-016-0006.00	\$5,090.00	\$0.00
09-30-07-03-009-0001.00	\$19,900.00	\$0.00
09-30-07-01-017-0002.00	\$38,250.00	\$446.22
09-30-07-03-001-0001.00	\$0.00	\$0.00
09-30-07-03-008-0001.00	\$47,300.00	\$530.54
09-30-07-03-008-0001.01	\$3,600.00	\$0.00

Parcel ID No.	Total Market Value of Land and Improvements (2018)	Total Property Tax (2017)
09-30-07-02-042-0003.00	\$74,530.00	\$835.65
09-30-07-02-034-0002.00	\$40,790.00	\$457.37
09-30-07-02-032-0002.00	\$164,710.00	\$1,899.10
09-30-07-02-032-0002.01	\$35,980.00	\$403.66
09-30-07-02-036-0002.00	\$133,630.00	\$0.00
09-30-07-02-032-0001.01	\$10,000.00	\$112.13
09-30-07-02-006-0001.00	\$37,120.00	\$416.65
09-30-07-02-006-0002.00	\$28,650.00	\$321.63
09-30-07-02-007-0001.00	\$51,450.00	\$576.58
09-30-07-02-007-0006.00	\$44,110.00	\$494.55
09-30-07-02-020-0002.01	\$30,120.00	\$338.16
09-30-07-02-009-0003.00	\$6,170.00	\$69.05
09-30-07-02-010-0007.00	\$67,380.00	\$755.39
09-30-07-02-024-0005.00	\$52,480.00	\$588.97
09-30-07-02-031-0008.00	\$59,650.00	\$668.64
09-30-07-02-018-0003.01	\$1,290.00	\$0.00
09-30-07-02-013-0003.00	\$27,660.00	\$322.85
09-30-07-02-013-0002.00	\$44,870.00	\$523.55
09-30-07-02-012-0003.01	\$36,980.00	\$431.49
09-30-07-01-027-0009.00	\$4,590.00	\$0.00
09-30-08-02-026-0004.00	\$76,480.00	\$1,502.53
09-30-08-02-001-0001.06	\$75,350.00	\$878.93
09-30-07-02-019-0005.01	\$39,300.00	\$440.84
09-30-07-02-019-0002.00	\$32,830.00	\$368.25
09-30-07-02-011-0002.01	\$8,250.00	\$92.65
09-30-07-02-031-0007.00	\$39,190.00	\$439.07
09-30-07-02-031-0006.00	\$39,730.00	\$445.56
09-30-07-02-022-0007.00	\$67,400.00	\$755.98

Parcel ID No.	Total Market Value of Land and Improvements (2018)	Total Property Tax (2017)
09-30-07-02-025-0007.00	\$27,560.00	\$309.24
09-30-07-02-025-0005.00	\$43,240.00	\$485.10
09-30-07-02-025-0003.00	\$37,970.00	\$426.09
09-30-07-02-025-0002.00	\$21,470.00	\$240.78
09-30-07-02-040-0002.00	\$43,620.00	\$488.64
09-30-07-02-038-0001.00	\$4,630.00	\$51.93
09-30-07-02-027-0003.00	\$10,170.00	\$113.90
09-30-07-02-027-0002.00	\$43,670.00	\$489.82
09-30-07-02-027-0003.02	\$50,370.00	\$564.77
09-30-07-02-027-0004.01	\$29,970.00	\$565.95
09-30-07-02-003-0001.00	\$69,920.00	\$815.71
09-30-07-02-003-0007.00	\$25,340.00	\$295.84
09-30-07-02-012-0002.00	\$52,220.00	\$608.87
09-30-07-02-001-0008.00	\$104,530.00	\$1,218.97
09-30-07-02-002-0009.00	\$41,930.00	\$489.18
09-30-07-02-001-0004.00	\$45,160.00	\$526.62
09-30-07-02-003-0009.01	\$38,460.00	\$448.67
09-30-07-02-003-0006.00	\$55,290.00	\$645.08
09-30-07-02-003-0005.00	\$29,350.00	\$342.49
09-30-07-02-003-0003.01	\$55,090.00	\$642.63
09-30-07-02-015-0002.00	\$66,270.00	\$772.75
09-30-07-02-016-0001.00	\$60,020.00	\$699.71
09-30-07-02-016-0002.00	\$32,730.00	\$381.77
09-30-07-02-016-0003.00	\$47,380.00	\$552.40
09-30-07-02-016-0006.00	\$56,180.00	\$655.52
09-30-07-02-016-0008.01	\$53,710.00	\$626.06
09-30-07-02-016-0007.00	\$6,610.00	\$0.00
09-30-07-01-007-0001.00	\$169,060.00	\$3,320.55

Parcel ID No.	Total Market Value of Land and Improvements (2018)	Total Property Tax (2017)
09-30-07-01-008-0001.00	\$406,840.00	\$0.00
09-30-07-01-007-0002.00	\$91,680.00	\$1,800.22
09-30-07-01-007-0016.00	\$32,610.00	\$640.79
09-30-07-01-007-0011.00	\$83,180.00	\$1,633.88
09-30-07-01-007-0010.00	\$38,660.00	\$759.25
09-30-07-01-007-0009.00	\$38,690.00	\$759.86
09-30-07-01-007-0006.00	\$107,210.00	\$2,105.27
09-30-07-01-009-0006.02	\$229,320.00	\$2,674.24
09-30-07-01-009-0004.00	\$57,070.00	\$665.34
09-30-07-01-006-0002.01	\$22,080.00	\$433.94
09-30-07-01-006-0003.00	\$30,110.00	\$591.68
09-30-07-01-006-0002.00	\$16,730.00	\$195.18
09-30-07-01-006-0013.00	\$76,850.00	\$1,509.29
09-30-07-01-006-0008.00	\$29,670.00	\$583.09
09-30-07-01-012-0001.00	\$61,830.00	\$1,214.67
09-30-07-01-012-0005.00	\$86,520.00	\$0.00
09-30-07-01-010-0016.00	\$54,920.00	\$640.79
09-30-07-01-010-0005.01	\$18,810.00	\$369.50
09-30-07-01-010-0006.00	\$71,770.00	\$837.20
09-30-07-01-010-0010.00	\$70,250.00	\$819.40
09-30-07-01-010-0020.00	\$32,050.00	\$629.12
09-30-07-01-010-0001.00	\$15,790.00	\$309.96
09-30-07-01-025-0005.00	\$68,740.00	\$801.60
09-30-07-01-025-0006.00	\$59,750.00	\$697.25
09-30-07-01-025-0007.00	\$35,360.00	\$412.46
09-30-07-01-025-0002.00	\$157,760.00	\$3,098.36
09-30-07-01-025-0004.00	\$39,940.00	\$465.86
09-30-07-01-027-0003.00	\$33,370.00	\$0.00

Parcel ID No.	Total Market Value of Land and Improvements (2018)	Total Property Tax (2017)
09-30-07-01-027-0002.00	\$32,410.00	\$378.09
09-30-07-01-024-0003.00	\$44,080.00	\$513.73
09-30-07-01-024-0004.00	\$58,080.00	\$677.61
09-30-07-01-024-0006.00	\$70,630.00	\$823.69
09-30-07-01-024-0007.00	\$54,310.00	\$633.42
09-30-07-01-024-0008.00	\$53,690.00	\$626.06
09-30-07-01-024-0002.00	\$57,550.00	\$671.48
09-30-07-01-024-0009.00	\$63,380.00	\$738.99
09-30-07-01-027-0005.00	\$44,410.00	\$518.03
09-30-07-01-027-0001.00	\$59,470.00	\$693.57
09-30-07-01-027-0001.01	\$43,610.00	\$508.82
09-30-07-01-023-0002.00	\$57,340.00	\$668.41
09-30-07-01-023-0004.00	\$41,420.00	\$483.04
09-30-07-01-023-0005.00	\$51,930.00	\$605.19
09-30-07-01-023-0006.00	\$50,360.00	\$587.39
09-30-07-01-011-0005.00	\$20,530.00	\$239.37
09-30-07-01-022-0002.00	\$56,210.00	\$655.52
09-30-07-01-022-0003.00	\$53,520.00	\$624.21
09-30-07-01-021-0002.00	\$34,050.00	\$397.12
09-30-07-01-027-0007.00	\$60,000.00	\$0.00
09-30-07-01-013-0001.00	\$148,260.00	\$2,912.39
09-30-07-01-005-0003.00	\$33,970.00	\$0.00
09-30-07-01-004-0003.00	\$62,400.00	\$1,225.72
09-30-07-01-003-0001.00	\$42,000.00	\$489.80
09-30-07-01-003-0002.00	\$37,150.00	\$729.78
09-30-07-01-003-0006.00	\$11,420.00	\$224.03
09-30-07-01-001-0001.00	\$128,210.00	\$2,517.73
09-30-07-01-002-0010.00	\$49,910.00	\$581.86

Parcel ID No.	Total Market Value of Land and Improvements (2018)	Total Property Tax (2017)
09-30-07-01-002-0005.00	\$51,210.00	\$597.21
09-30-07-01-002-0006.00	\$50,950.00	\$594.14
09-30-07-01-002-0003.00	\$34,050.00	\$397.12
09-30-07-01-015-0009.00	\$28,310.00	\$330.21
09-30-07-01-015-0006.00	\$32,570.00	\$379.93
09-30-07-01-015-0004.00	\$33,000.00	\$384.84
09-30-07-01-015-0008.00	\$16,050.00	\$187.20
09-30-07-01-020-0003.00	\$5,130.00	\$60.15
09-30-07-01-017-0004.00	\$43,480.00	\$506.98
09-30-07-01-019-0001.00	\$74,110.00	\$864.20
09-30-07-01-019-0003.01	\$4,930.00	\$57.70
09-30-07-01-019-0003.00	\$97,370.00	\$1,135.49
09-30-08-02-032-0001.00	\$58,890.00	\$686.82
09-30-07-04-001-0003.00	\$21,850.00	\$0.00
09-30-07-04-001-0002.00	\$25,490.00	\$0.00
09-30-07-04-001-0004.00	\$10,000.00	\$0.00
09-30-08-03-001-0003.00	\$4,000.00	\$44.85
09-30-08-02-026-0006.01	\$68,880.00	\$1,352.77
09-30-08-02-031-0005.00	\$63,750.00	\$743.29
09-30-08-02-030-0002.00	\$36,260.00	\$712.60
09-30-08-02-030-0003.01	\$47,880.00	\$940.31
09-30-08-02-020-0001.00	\$45,610.00	\$531.53
09-30-08-02-029-0004.00	\$35,800.00	\$417.37
09-30-08-02-029-0005.00	\$28,890.00	\$336.97
09-30-08-02-029-0001.00	\$74,370.00	\$1,460.18
09-30-08-02-021-0002.10	\$172,200.00	\$2,008.29
09-30-08-02-021-0002.04	\$234,260.00	\$2,731.93
09-30-08-02-021-0002.05	\$78,340.00	\$913.30



Parcel ID No.	Total Market Value of Land and Improvements (2018)	Total Property Tax (2017)
09-30-08-02-020-0003.00	\$57,640.00	\$672.70
09-30-08-02-019-0011.00	\$38,220.00	\$446.22
09-30-08-02-006-0003.00	\$38,060.00	\$0.00
09-30-08-02-004-0005.00	\$25,980.00	\$303.21
09-30-08-02-001-0001.22	\$100,910.00	\$1,176.62
09-30-08-02-001-0001.32	\$76,890.00	\$896.73
09-30-08-02-001-0001.36	\$76,770.00	\$895.51
09-30-08-01-007-0002.00	\$42,880.00	\$500.23
09-30-08-01-005-0003.00	\$76,880.00	\$862.21
09-30-08-01-005-0004.00	\$93,910.00	\$1,052.83
09-30-08-01-009-0002.00	\$31,780.00	\$356.45
09-30-08-01-009-0001.00	\$56,670.00	\$635.59
09-30-08-01-009-0010.00	\$63,420.00	\$711.13
09-30-08-01-010-0010.00	\$35,650.00	\$400.12
09-30-08-02-001-0001.05	\$91,020.00	\$1,061.23
09-30-08-02-025-0001.03	\$131,400.00	\$1,532.61
09-30-08-01-020-0001.00	\$57,670.00	\$672.09
09-30-08-01-018-0008.00	\$33,300.00	\$388.52
09-30-08-01-017-0001.00	\$53,870.00	\$1,058.16
09-30-08-01-017-0001.01	\$20,990.00	\$412.46
09-30-08-01-018-0001.00	\$28,690.00	\$334.51
09-30-08-01-021-0010.00	\$34,470.00	\$402.03
09-30-08-02-021-0002.03	\$95,890.00	\$1,118.31
09-30-08-01-026-0003.00	\$50,440.00	\$565.95
09-30-08-01-036-0002.01	\$337,260.00	\$3,933.72
09-30-08-04-001-0003.00	\$97,210.00	\$1,908.86
07-70-36-01-004-0004.00	\$114,320.00	\$1,281.33
07-70-36-01-004-0002.00	\$76,350.00	\$855.60

Parcel ID No.	Total Market Value of Land and Improvements (2018)	Total Property Tax (2017)
07-70-36-01-004-0001.00	\$104,070.00	\$1,166.35
07-70-36-01-006-0002.02	\$205,260.00	\$2,299.67
07-70-36-01-008-0004.00	\$174,170.00	\$1,951.77
07-70-36-01-008-0001.01	\$154,570.00	\$1,731.83
07-70-36-01-006-0004.00	\$105,920.00	\$1,186.99
07-70-36-01-008-0002.00	\$78,040.00	\$873.88
07-70-36-01-006-0002.01	\$101,800.00	\$1,140.40
07-70-36-01-008-0001.00	\$12,680.00	\$142.11
07-70-36-01-006-0002.00	\$830.00	\$5.90
07-70-36-01-008-0001.02	\$151,940.00	\$1,702.35
07-70-36-01-008-0001.03	\$200.00	\$1.18
07-70-36-01-009-0001.01	\$2,450.00	\$17.10
07-70-36-00-000-0002.00	\$4,360.00	\$28.47
07-70-36-04-017-0007.00	\$121,350.00	\$1,359.17
07-70-36-04-017-0006.00	\$101,520.00	\$1,137.45
07-70-36-04-017-0005.00	\$134,620.00	\$1,508.35
07-70-36-04-017-0004.00	\$79,130.00	\$886.85
07-70-36-04-016-0003.00	\$74,430.00	\$834.37
07-70-36-04-016-0005.00	\$96,050.00	\$1,076.13
07-70-36-04-017-0003.00	\$98,940.00	\$1,108.56
07-70-36-04-017-0001.00	\$95,720.00	\$1,072.59
07-70-36-04-017-0002.00	\$120,680.00	\$1,352.09
07-70-36-04-015-0002.00	\$79,240.00	\$888.03
07-70-36-04-016-0002.00	\$5,910.00	\$66.04
07-70-36-04-016-0006.00	\$96,490.00	\$1,080.85
07-70-36-04-013-0002.00	\$140,410.00	\$1,573.21
07-70-36-04-014-0010.00	\$114,120.00	\$1,278.38
07-70-36-00-000-0024.00	\$4,000.00	\$0.00

Parcel ID No.	Total Market Value of Land and Improvements (2018)	Total Property Tax (2017)
07-70-36-04-014-0004.00	\$91,730.00	\$1,027.78
07-70-36-04-014-0009.00	\$92,050.00	\$1,031.32
07-70-36-00-000-0031.00	\$12,000.00	\$124.83
07-70-36-04-016-0007.00	\$97,280.00	\$1,089.69
07-70-36-04-014-0008.00	\$128,270.00	\$1,437.59
07-70-36-04-014-0006.00	\$81,460.00	\$912.79
07-70-36-04-016-0001.00	\$89,020.00	\$997.70
07-70-36-04-014-0005.00	\$89,040.00	\$997.12
07-70-36-04-014-0003.00	\$113,700.00	\$1,274.26
07-70-36-04-015-0004.00	\$64,930.00	\$727.64
07-70-36-04-015-0001.00	\$48,340.00	\$541.31
07-70-36-04-013-0001.00	\$139,890.00	\$1,567.32
07-70-36-04-014-0011.00	\$110,460.00	\$1,237.70
07-70-36-00-000-0033.00	\$157,910.00	\$1,616.22
07-70-36-04-014-0012.00	\$82,970.00	\$929.30
07-70-36-04-014-0002.00	\$74,360.00	\$833.19
07-70-36-04-008-0009.01	\$82,520.00	\$924.59
07-70-36-04-014-0013.00	\$63,550.00	\$711.72
07-70-36-04-014-0015.00	\$72,630.00	\$813.73
07-70-36-04-008-0008.00	\$57,140.00	\$640.37
07-70-36-04-014-0016.00	\$76,060.00	\$852.06
07-70-36-04-014-0017.00	\$78,170.00	\$875.65
07-70-36-00-000-0020.03	\$127,200.00	\$1,323.31
07-70-36-00-000-0023.00	\$92,400.00	\$1,035.44
07-70-36-04-014-0018.00	\$81,270.00	\$910.44
07-70-36-04-009-0009.00	\$79,680.00	\$892.75
07-70-36-04-009-0008.00	\$74,740.00	\$837.32
07-70-36-04-008-0009.00	\$79,690.00	\$892.75

Parcel ID No.	Total Market Value of Land and Improvements (2018)	Total Property Tax (2017)
07-70-36-04-014-0001.00	\$87,150.00	\$976.48
07-70-36-04-010-0009.00	\$44,380.00	\$497.08
07-70-36-04-009-0010.00	\$37,210.00	\$416.89
07-70-36-04-010-0008.00	\$53,420.00	\$598.50
07-70-36-04-008-0005.02	\$94,790.00	\$1,061.98
07-70-36-04-008-0010.00	\$77,680.00	\$870.34
07-70-36-00-000-0029.00	\$340.00	\$2.19
07-70-36-04-011-0009.00	\$49,820.00	\$557.82
07-70-36-04-011-0008.00	\$80,720.00	\$904.54
07-70-36-04-010-0010.00	\$51,570.00	\$577.28
07-70-36-03-002-0003.00	\$5,830.00	\$60.77
07-70-36-04-010-0007.00	\$53,100.00	\$594.97
07-70-36-04-012-0007.00	\$43,270.00	\$484.70
07-70-36-04-009-0007.00	\$74,130.00	\$830.24
07-70-36-04-008-0005.00	\$93,990.00	\$1,053.13
07-70-36-04-011-0007.00	\$42,740.00	\$478.80
07-70-36-04-010-0011.00	\$43,710.00	\$489.42
07-70-36-00-000-0028.00	\$178,920.00	\$1,718.60
07-70-36-04-008-0011.00	\$78,890.00	\$883.90
07-70-36-04-009-0012.00	\$54,550.00	\$611.48
07-70-36-04-010-0006.00	\$40,790.00	\$456.99
07-70-36-04-012-0008.01	\$76,270.00	\$854.42
07-70-36-04-009-0005.00	\$41,080.00	\$459.93
07-70-36-04-012-0006.00	\$24,810.00	\$278.32
07-70-36-04-011-0010.00	\$64,750.00	\$725.28
07-70-36-04-011-0006.00	\$30,180.00	\$338.46
07-70-36-04-010-0012.00	\$66,490.00	\$744.74
07-70-36-04-009-0013.00	\$122,590.00	\$1,373.32

Parcel ID No.	Total Market Value of Land and Improvements (2018)	Total Property Tax (2017)
07-70-36-04-010-0005.00	\$35,360.00	\$396.25
07-70-36-04-012-0008.00	\$39,560.00	\$443.42
07-70-36-00-000-0020.02	\$165,980.00	\$1,726.82
07-70-36-04-008-0012.00	\$43,560.00	\$487.65
07-70-36-04-009-0004.00	\$63,580.00	\$712.31
07-70-36-04-012-0005.00	\$21,300.00	\$238.81
07-70-36-03-002-0002.00	\$17,010.00	\$176.84
07-70-36-04-011-0011.00	\$33,930.00	\$379.74
07-70-36-04-008-0004.01	\$43,600.00	\$488.83
07-70-36-04-011-0005.00	\$37,990.00	\$425.73
07-70-36-04-010-0013.00	\$44,560.00	\$498.85
07-70-36-04-009-0014.00	\$80,810.00	\$905.72
07-70-36-04-010-0004.00	\$38,190.00	\$427.50
07-70-36-04-012-0009.01	\$77,370.00	\$866.80
07-70-36-04-009-0003.00	\$45,070.00	\$504.75
07-70-36-04-012-0004.00	\$53,060.00	\$594.38
07-70-36-04-011-0012.00	\$47,460.00	\$531.28
07-70-36-03-002-0001.00	\$16,850.00	\$175.20
07-70-36-04-008-0002.00	\$42,310.00	\$474.09
07-70-36-04-011-0003.00	\$31,390.00	\$352.03
07-70-36-04-010-0014.00	\$41,300.00	\$462.29
07-70-36-04-009-0015.00	\$37,320.00	\$418.07
07-70-36-04-010-0003.00	\$43,950.00	\$492.37
07-70-36-04-012-0009.00	\$35,900.00	\$402.15
07-70-36-04-008-0013.00	\$191,700.00	\$0.00
07-70-36-04-009-0002.00	\$48,440.00	\$542.49
07-70-36-03-001-0005.00	\$27,280.00	\$284.15
07-70-36-04-012-0002.01	\$28,500.00	\$319.60

Parcel ID No.	Total Market Value of Land and Improvements (2018)	Total Property Tax (2017)
07-70-36-04-011-0013.00	\$32,560.00	\$364.41
07-70-36-00-000-0026.00	\$380.00	\$2.74
07-70-36-04-008-0001.00	\$92,530.00	\$1,036.62
07-70-36-04-011-0003.01	\$50,570.00	\$566.66
07-70-36-04-010-0015.00	\$64,240.00	\$719.39
07-70-36-04-009-0016.00	\$35,740.00	\$400.38
07-70-36-04-010-0002.00	\$62,270.00	\$697.57
07-70-36-04-012-0010.00	\$41,870.00	\$469.37
07-70-36-04-009-0001.00	\$79,830.00	\$893.92
07-70-36-04-011-0014.00	\$50,880.00	\$569.61
07-70-36-00-000-0021.02	\$369,310.00	\$4,137.64
07-70-36-04-011-0002.00	\$40,950.00	\$458.76
07-70-36-04-010-0016.00	\$43,480.00	\$487.06
07-70-36-04-010-0001.00	\$39,350.00	\$440.48
07-70-36-04-012-0011.00	\$39,980.00	\$448.14
07-70-36-03-001-0004.00	\$26,250.00	\$273.20
07-70-36-04-011-0015.00	\$33,780.00	\$377.97
07-70-36-04-007-0008.00	\$71,640.00	\$803.12
07-70-36-04-011-0001.00	\$46,570.00	\$521.85
07-70-36-04-006-0007.00	\$34,230.00	\$383.87
07-70-36-04-012-0012.00	\$33,010.00	\$369.72
07-70-36-04-006-0006.00	\$20,110.00	\$379.15
07-70-36-03-001-0003.00	\$1,880.00	\$19.71
07-70-36-04-012-0002.00	\$57,370.00	\$643.32
07-70-36-04-007-0007.00	\$40,760.00	\$456.99
07-70-36-04-005-0006.00	\$73,290.00	\$820.81
07-70-36-04-006-0008.00	\$95,900.00	\$1,074.36
07-70-36-04-005-0005.00	\$41,150.00	\$460.52

Parcel ID No.	Total Market Value of Land and Improvements (2018)	Total Property Tax (2017)
07-70-36-00-000-0025.00	\$139,710.00	\$1,449.78
07-70-36-04-006-0005.00	\$75,730.00	\$848.52
07-70-36-04-007-0006.00	\$40,680.00	\$455.81
07-70-36-04-005-0007.00	\$54,240.00	\$607.35
07-70-36-04-006-0009.00	\$49,650.00	\$556.64
07-70-36-04-005-0004.00	\$57,510.00	\$643.91
07-70-36-04-003-0007.00	\$31,960.00	\$358.51
07-70-36-04-004-0009.00	\$88,930.00	\$996.53
07-70-36-04-006-0004.00	\$45,840.00	\$513.59
07-70-36-04-003-0006.00	\$85,960.00	\$963.50
07-70-36-04-004-0007.01	\$57,900.00	\$649.22
07-70-36-04-005-0008.00	\$70,480.00	\$789.55
07-70-36-04-006-0010.00	\$41,250.00	\$462.29
07-70-36-04-003-0008.00	\$37,970.00	\$425.73
07-70-36-04-005-0003.00	\$49,450.00	\$553.69
07-70-36-04-006-0003.00	\$38,000.00	\$425.73
07-70-36-04-003-0005.00	\$33,120.00	\$370.90
07-70-36-04-004-0010.00	\$96,660.00	\$1,082.62
07-70-36-04-004-0006.00	\$38,520.00	\$431.63
07-70-36-04-005-0009.00	\$44,410.00	\$497.08
07-70-36-04-006-0011.00	\$55,240.00	\$619.14
07-70-36-04-003-0009.00	\$45,130.00	\$505.93
07-70-36-04-006-0002.00	\$57,960.00	\$649.22
07-70-36-04-003-0004.00	\$67,070.00	\$751.82
07-70-36-04-004-0011.00	\$70,760.00	\$792.50
07-70-36-04-004-0005.00	\$48,760.00	\$546.61
07-70-36-04-005-0010.00	\$68,620.00	\$768.92
07-70-36-04-005-0002.00	\$57,950.00	\$649.81

Parcel ID No.	Total Market Value of Land and Improvements (2018)	Total Property Tax (2017)
07-70-36-04-003-0010.00	\$45,540.00	\$510.06
07-70-36-00-000-0019.04	\$11,380.00	\$118.26
07-70-36-04-003-0003.00	\$50,430.00	\$564.89
07-70-36-04-004-0012.00	\$45,860.00	\$513.59
07-70-36-04-004-0004.00	\$32,750.00	\$366.77
07-70-36-04-007-0005.00	\$53,780.00	\$602.63
07-70-36-04-003-0011.00	\$45,400.00	\$508.88
07-70-36-04-005-0011.00	\$57,150.00	\$640.37
07-70-36-04-003-0002.00	\$46,800.00	\$524.21
07-70-36-04-004-0003.00	\$55,480.00	\$621.50
07-70-36-04-007-0002.00	\$40,830.00	\$457.58
07-70-36-04-003-0012.03	\$3,860.00	\$43.05
07-70-36-04-006-0012.00	\$64,700.00	\$724.69
07-70-36-04-003-0001.01	\$86,150.00	\$965.27
07-70-36-04-006-0001.00	\$18,910.00	\$211.69
07-70-36-04-004-0002.00	\$49,590.00	\$555.46
07-70-36-04-005-0012.00	\$75,000.00	\$840.27
07-70-36-04-003-0012.02	\$54,190.00	\$607.35
07-70-36-04-005-0001.00	\$98,910.00	\$1,107.97
07-70-36-04-004-0013.00	\$140,850.00	\$1,577.93
07-70-36-04-004-0001.00	\$57,630.00	\$645.68
07-70-36-04-003-0012.01	\$78,560.00	\$879.77
07-70-36-04-003-0001.00	\$66,620.00	\$746.51
07-70-36-04-001-0002.00	\$103,880.00	\$1,163.99
07-70-36-04-001-0003.00	\$105,650.00	\$1,183.45
07-70-36-04-002-0004.00	\$94,010.00	\$1,053.13
07-70-36-04-002-0003.00	\$124,920.00	\$1,399.85
07-70-36-00-000-0006.01	\$3,400.00	\$35.59



Parcel ID No.	Total Market Value of Land and Improvements (2018)	Total Property Tax (2017)
07-70-36-04-002-0005.00	\$105,180.00	\$1,178.14
07-70-36-04-002-0002.00	\$84,250.00	\$944.05
07-70-36-04-002-0002.01	\$76,850.00	\$860.90
07-70-36-01-001-0006.00	\$98,420.00	\$1,102.66
07-70-36-00-000-0012.00	\$60,890.00	\$682.24
07-70-36-01-003-0005.00	\$92,820.00	\$1,040.16
07-70-36-00-000-0006.02	\$388,430.00	\$6,805.43
07-70-36-01-003-0004.00	\$86,180.00	\$965.86
07-70-36-01-003-0003.00	\$100,850.00	\$1,129.79
07-70-36-00-000-0013.00	\$711,220.00	\$8,027.04
07-70-36-01-002-0005.00	\$92,220.00	\$1,033.67
07-70-36-01-002-0006.00	\$171,680.00	\$1,923.47
07-70-36-01-003-0002.00	\$100,230.00	\$1,123.30
07-70-36-01-009-0001.00	\$6,020.00	\$67.22
07-70-36-01-003-0001.00	\$109,210.00	\$1,223.54
07-70-36-01-002-0008.00	\$100,790.00	\$1,129.20
07-70-36-01-002-0004.00	\$90,020.00	\$1,008.91
07-70-36-01-002-0003.00	\$102,820.00	\$1,151.61
07-70-36-01-006-0001.00	\$91,450.00	\$1,024.24
07-70-25-00-000-0015.00	\$700.00	\$4.38
07-70-35-00-000-0002.03	\$320.00	\$2.19
07-80-34-00-000-0001.08	\$2,800.00	\$18.62
07-70-25-00-000-0014.00	\$3,600.00	\$23.54
07-70-25-00-000-0010.00	\$13,200.00	\$188.89
07-70-25-00-000-0006.00	\$85,380.00	\$881.48
07-70-25-00-000-0007.00	\$37,920.00	\$394.75
07-70-25-00-000-0003.00	\$1,710.00	\$11.50
07-70-25-00-000-0001.00	\$12,000.00	\$210.24

Parcel ID No.	Total Market Value of Land and Improvements (2018)	Total Property Tax (2017)
07-70-25-00-000-0002.00	\$58,890.00	\$612.65
07-50-15-00-000-0019.00	\$3,000.00	\$31.21
07-60-23-00-000-0010.00	\$710.00	\$4.93
07-60-23-01-004-0005.00	\$95,120.00	\$989.33
07-60-23-01-004-0004.00	\$83,770.00	\$871.62
07-60-24-00-000-0007.01	\$112,380.00	\$1,168.91
07-60-23-01-004-0004.01	\$500.00	\$5.48
07-60-24-00-000-0009.00	\$93,230.00	\$969.62
07-60-23-01-004-0003.00	\$86,740.00	\$902.28
07-60-14-03-025-0001.01	\$190,750.00	\$1,984.14
07-10-01-00-000-0004.27	\$18,980.00	\$197.65
07-10-01-00-000-0020.34	\$16,250.00	\$169.18
07-10-01-00-000-0020.33	\$15,780.00	\$164.25
07-60-14-01-025-0006.05	\$40,670.00	\$712.85
07-60-23-01-004-0006.00	\$83,570.00	\$869.43
07-60-23-01-004-0002.00	\$117,780.00	\$1,225.31
07-60-23-01-002-0006.00	\$130,900.00	\$1,361.63
07-60-23-01-004-0001.00	\$91,020.00	\$946.63
07-60-23-01-002-0005.00	\$128,570.00	\$1,337.54
07-60-24-00-000-0008.00	\$111,990.00	\$1,164.53
07-60-23-01-005-0002.00	\$96,440.00	\$1,003.57
07-60-23-01-002-0004.00	\$153,250.00	\$1,594.32
07-60-23-01-002-0003.01	\$134,970.00	\$1,403.79
07-60-24-00-000-0004.00	\$112,460.00	\$1,170.01
07-60-24-00-000-0002.00	\$1,080.00	\$7.12
07-60-23-01-002-0003.00	\$154,600.00	\$1,608.01
07-60-23-01-001-0002.00	\$116,290.00	\$1,209.98
07-10-11-04-005-0008.00	\$53,620.00	\$557.90

Parcel ID No.	Total Market Value of Land and Improvements (2018)	Total Property Tax (2017)
07-60-23-01-002-0008.00	\$104,660.00	\$1,088.98
07-60-23-01-001-0003.00	\$126,480.00	\$1,316.19
07-60-23-01-001-0004.00	\$91,630.00	\$953.20
07-60-23-01-001-0001.00	\$150,180.00	\$1,562.02
07-60-14-04-015-0004.00	\$10,000.00	\$104.03
07-60-13-03-011-0006.00	\$330.00	\$3.29
07-60-13-00-000-0013.00	\$97,550.00	\$1,015.07
07-60-13-03-013-0003.00	\$129,990.00	\$1,352.33
07-60-14-04-016-0002.04	\$116,770.00	\$1,214.90
07-60-14-04-016-0002.03	\$122,320.00	\$1,272.39
07-60-13-03-013-0002.00	\$8,000.00	\$83.22
07-60-14-04-016-0005.00	\$161,420.00	\$1,679.18
07-60-13-03-010-0003.00	\$15,280.00	\$158.78
07-60-14-04-016-0002.02	\$7,500.00	\$78.29
07-60-13-03-010-0002.00	\$15,230.00	\$158.23
07-60-13-03-013-0001.00	\$12,580.00	\$130.85
07-60-14-04-023-0002.01	\$118,400.00	\$1,231.88
07-60-14-04-014-0001.00	\$11,960.00	\$124.28
07-60-14-04-023-0001.00	\$79,580.00	\$827.82
07-60-14-04-018-0010.00	\$64,040.00	\$666.31
07-60-14-04-018-0009.01	\$101,240.00	\$1,052.84
07-60-14-04-018-0008.02	\$95,110.00	\$989.33
07-60-13-03-009-0001.01	\$132,660.00	\$1,380.25
07-60-14-04-018-0008.01	\$97,860.00	\$1,018.35
07-60-14-04-022-0005.00	\$71,550.00	\$744.60
07-50-15-00-000-0001.02	\$154,020.00	\$1,599.80
07-10-12-00-000-0019.00	\$1,417,720.00	\$0.00
07-10-11-04-012-0010.00	\$65,840.00	\$684.92

Parcel ID No.	Total Market Value of Land and Improvements (2018)	Total Property Tax (2017)
07-10-11-04-012-0009.00	\$50,790.00	\$528.34
07-10-11-03-017-0001.00	\$49,120.00	\$510.82
07-10-11-04-012-0008.00	\$46,530.00	\$483.99
07-10-11-03-011-0006.00	\$82,760.00	\$860.67
07-10-11-03-017-0002.01	\$36,420.00	\$378.87
07-10-11-03-017-0002.00	\$5,000.00	\$52.01
07-10-11-03-017-0003.00	\$5,000.00	\$52.01
07-10-11-04-013-0006.00	\$38,580.00	\$401.32
07-10-11-03-011-0005.00	\$92,140.00	\$958.67
07-10-11-03-012-0014.00	\$93,050.00	\$968.53
07-10-11-04-010-0004.01	\$122,330.00	\$1,272.39
07-10-11-03-017-0004.00	\$12,500.00	\$130.31
07-10-02-00-000-0026.00	\$30,860.00	\$320.84
07-10-01-00-000-0020.06	\$244,160.00	\$2,539.85
07-10-01-00-000-0020.21	\$157,050.00	\$1,633.74
07-60-14-02-025-0014.00	\$92,210.00	\$959.77
07-60-13-02-017-0011.00	\$34,380.00	\$357.52
07-60-14-04-018-0002.00	\$83,860.00	\$872.17
07-60-14-03-018-0005.00	\$51,470.00	\$535.46
07-60-14-04-010-0004.00	\$73,280.00	\$762.67
07-60-14-03-018-0006.00	\$48,750.00	\$506.99
07-60-14-04-019-0011.00	\$114,840.00	\$1,195.19
07-60-14-03-018-0004.00	\$53,980.00	\$561.74
07-60-14-04-019-0002.00	\$25,130.00	\$261.71
07-60-14-04-010-0005.00	\$44,480.00	\$463.19
07-60-14-03-018-0007.00	\$35,200.00	\$366.28
07-60-14-04-019-0001.00	\$37,650.00	\$391.46
07-60-14-03-019-0004.00	\$58,400.00	\$607.73

Parcel ID No.	Total Market Value of Land and Improvements (2018)	Total Property Tax (2017)
07-60-14-04-009-0008.00	\$5,000.00	\$52.01
07-60-14-04-010-0002.03	\$79,900.00	\$831.11
07-60-14-04-010-0006.00	\$60,140.00	\$625.79
07-60-14-04-012-0004.01	\$11,000.00	\$114.43
07-60-14-03-018-0003.00	\$40,960.00	\$425.96
07-60-14-04-018-0001.00	\$117,610.00	\$1,223.12
07-60-13-02-032-0005.00	\$7,500.00	\$78.29
07-60-14-03-006-0005.03	\$63,230.00	\$657.55
07-60-14-01-037-0012.00	\$0.00	\$0.00
07-60-13-03-005-0001.00	\$249,880.00	\$2,594.06
07-60-14-03-005-0011.00	\$21,590.00	\$225.02
07-60-14-01-038-0006.00	\$36,840.00	\$383.25
07-60-14-03-004-0008.02	\$80,700.00	\$839.32
07-60-13-02-025-0003.01	\$324,280.00	\$3,373.70
07-60-14-01-039-0005.00	\$33,090.00	\$344.38
07-60-14-01-038-0008.00	\$75,790.00	\$788.95
07-60-14-03-004-0003.00	\$32,590.00	\$338.90
07-60-13-02-031-0003.00	\$84,480.00	\$878.74
07-60-14-03-003-0010.00	\$27,460.00	\$285.80
07-10-11-04-006-0002.00	\$103,680.00	\$1,078.58
07-60-14-03-003-0002.00	\$73,620.00	\$765.95
07-60-13-02-032-0002.00	\$80,840.00	\$840.96
07-60-13-00-000-0001.01	\$7,200.00	\$75.01
07-60-13-02-025-0001.00	\$30,490.00	\$534.36
07-60-14-01-010-0008.00	\$40,110.00	\$417.20
07-60-14-01-020-0006.00	\$85,120.00	\$885.31
07-60-14-01-011-0008.00	\$56,260.00	\$585.28
07-60-14-01-010-0005.00	\$3,740.00	\$65.70

Parcel ID No.	Total Market Value of Land and Improvements (2018)	Total Property Tax (2017)
07-60-13-02-005-0001.01	\$369,970.00	\$6,481.85
07-60-14-01-010-0010.00	\$50,300.00	\$523.41
07-60-14-01-011-0011.00	\$21,750.00	\$226.12
07-60-14-02-010-0010.00	\$66,540.00	\$692.04
07-60-14-01-011-0009.00	\$44,600.00	\$463.73
07-60-14-01-011-0010.00	\$116,060.00	\$1,207.24
07-60-14-02-010-0006.00	\$6,250.00	\$65.15
07-60-14-02-010-0004.00	\$36,160.00	\$376.13
07-60-14-02-009-0010.00	\$35,890.00	\$373.40
07-60-14-02-009-0005.00	\$61,100.00	\$635.65
07-60-14-01-011-0012.00	\$46,450.00	\$483.44
07-60-14-01-010-0004.00	\$662,480.00	\$0.00
07-60-14-02-008-0011.00	\$92,190.00	\$959.22
07-60-14-01-010-0003.00	\$69,530.00	\$723.25
07-60-13-02-017-0013.00	\$21,300.00	\$221.74
07-60-14-02-019-0007.00	\$47,010.00	\$488.92
07-60-14-01-028-0011.00	\$63,630.00	\$661.93
07-60-13-02-018-0004.00	\$5,000.00	\$52.01
07-60-14-02-019-0006.00	\$27,240.00	\$283.61
07-60-14-01-030-0009.00	\$44,050.00	\$458.26
07-60-14-02-019-0005.00	\$73,560.00	\$765.41
07-60-13-02-015-0018.00	\$129,320.00	\$2,265.56
07-60-13-02-017-0004.00	\$29,630.00	\$308.24
07-60-13-01-012-0001.00	\$372,290.00	\$6,522.37
07-60-14-02-020-0005.00	\$34,660.00	\$360.80
07-60-14-01-028-0012.00	\$59,060.00	\$614.30
07-60-13-02-016-0003.00	\$26,050.00	\$271.01
07-60-14-02-020-0004.00	\$40,120.00	\$417.20

Parcel ID No.	Total Market Value of Land and Improvements (2018)	Total Property Tax (2017)
07-60-14-01-030-0001.00	\$25,640.00	\$449.50
07-60-13-02-018-0008.01	\$41,960.00	\$436.36
07-60-14-01-030-0010.00	\$125,230.00	\$1,303.05
07-60-14-02-017-0006.00	\$44,730.00	\$465.38
07-60-14-02-018-0005.00	\$42,540.00	\$442.93
07-60-14-02-019-0005.01	\$52,140.00	\$542.57
07-60-13-02-015-0019.00	\$2,500.00	\$0.00
07-50-15-00-000-0017.00	\$16,860.00	\$157.13
07-50-15-00-000-0024.00	\$19,280.00	\$200.39
07-60-14-03-013-0002.01	\$34,080.00	\$354.78
07-50-15-00-000-0002.02	\$117,370.00	\$1,733.39
07-50-15-00-000-0023.00	\$4,660.00	\$30.66
07-60-24-00-000-0014.00	\$1,310.00	\$8.76
07-60-13-01-006-0001.00	\$10,680.00	\$111.14
07-60-13-01-014-0008.00	\$51,770.00	\$538.74
07-60-13-01-010-0001.00	\$407,700.00	\$7,143.23
07-60-14-02-008-0004.00	\$279,220.00	\$0.00
07-60-14-02-008-0010.00	\$42,670.00	\$444.02
07-60-14-04-022-0006.00	\$65,560.00	\$682.19
07-60-14-04-018-0007.00	\$81,920.00	\$852.46
07-60-14-03-024-0003.00	\$3,000.00	\$31.21
07-60-14-04-018-0006.00	\$38,470.00	\$400.22
07-60-13-03-009-0001.00	\$15,000.00	\$156.04
07-60-14-04-022-0002.00	\$65,850.00	\$684.92
07-60-14-04-018-0005.00	\$65,950.00	\$686.57
07-60-14-03-023-0001.00	\$72,700.00	\$756.10
07-60-14-03-024-0001.00	\$63,750.00	\$663.57
07-60-14-04-022-0001.00	\$60,000.00	\$624.15

Parcel ID No.	Total Market Value of Land and Improvements (2018)	Total Property Tax (2017)
07-60-14-04-018-0004.00	\$114,200.00	\$1,188.08
07-60-13-02-022-0002.01	\$59,370.00	\$617.58
07-60-14-01-034-0005.00	\$110,720.00	\$1,151.94
07-60-13-02-023-0007.01	\$132,770.00	\$1,380.80
07-60-14-02-028-0001.00	\$44,530.00	\$463.19
07-60-13-01-015-0007.00	\$60,360.00	\$627.98
07-60-14-01-035-0004.00	\$103,390.00	\$1,075.84
07-60-14-02-028-0002.00	\$27,670.00	\$287.99
07-60-13-01-015-0008.00	\$50,490.00	\$525.05
07-60-13-03-007-0001.00	\$26,330.00	\$273.75
07-60-14-04-012-0003.00	\$818,710.00	\$8,516.91
07-60-14-04-018-0003.00	\$74,310.00	\$773.07
07-60-14-04-019-0007.00	\$50,580.00	\$526.70
07-60-14-04-019-0008.00	\$47,300.00	\$492.20
07-60-14-04-019-0004.00	\$58,750.00	\$611.56
07-60-14-04-019-0006.00	\$66,990.00	\$696.97
07-60-14-03-022-0003.00	\$64,710.00	\$673.43
07-60-14-04-019-0009.00	\$89,350.00	\$929.11
07-60-14-04-019-0003.00	\$62,050.00	\$645.50
07-60-14-04-019-0010.00	\$58,370.00	\$607.18
07-60-14-04-018-0018.00	\$59,200.00	\$615.94
07-60-14-03-019-0005.00	\$10,400.00	\$108.41
07-60-14-04-010-0007.00	\$42,690.00	\$444.57
07-60-14-04-020-0002.00	\$42,190.00	\$439.10
07-60-14-04-009-0007.00	\$47,710.00	\$496.58
07-60-14-03-018-0002.00	\$47,140.00	\$490.56
07-60-14-04-010-0002.01	\$77,980.00	\$811.40
07-60-14-03-019-0006.00	\$32,800.00	\$341.09



Parcel ID No.	Total Market Value of Land and Improvements (2018)	Total Property Tax (2017)
07-60-14-04-009-0009.00	\$26,180.00	\$272.11
07-60-14-03-019-0003.00	\$38,400.00	\$399.68
07-60-14-04-010-0008.00	\$48,640.00	\$506.44
07-60-14-04-009-0006.00	\$39,020.00	\$405.70
07-60-14-03-018-0001.00	\$31,310.00	\$325.76
07-60-14-04-008-0009.00	\$31,090.00	\$323.57
07-60-14-03-014-0006.00	\$3,000.00	\$31.21
07-60-14-04-011-0005.00	\$64,290.00	\$668.50
07-60-14-03-019-0007.00	\$29,680.00	\$308.79
07-60-14-04-010-0002.00	\$69,390.00	\$721.61
07-60-14-04-009-0010.00	\$34,660.00	\$360.80
07-60-14-04-011-0004.02	\$49,140.00	\$511.37
07-60-14-04-009-0005.00	\$47,670.00	\$496.04
07-60-14-04-011-0004.00	\$5,665,120.00	\$58,931.26
07-60-13-03-006-0002.01	\$171,780.00	\$0.00
07-60-14-03-020-0002.00	\$18,960.00	\$197.10
07-60-14-04-011-0006.00	\$36,790.00	\$383.25
07-60-14-04-008-0010.00	\$42,930.00	\$446.76
07-60-14-03-019-0008.00	\$37,390.00	\$388.73
07-60-14-04-008-0008.00	\$44,380.00	\$461.54
07-60-14-04-009-0011.00	\$37,220.00	\$387.08
07-60-14-04-011-0007.00	\$37,720.00	\$392.56
07-60-14-03-019-0002.00	\$63,260.00	\$658.10
07-60-14-03-014-0005.00	\$15,040.00	\$156.59
07-60-14-04-009-0004.00	\$50,210.00	\$522.32
07-60-14-04-011-0003.00	\$83,640.00	\$870.53
07-60-14-04-012-0006.00	\$25,170.00	\$262.25
07-60-14-03-020-0003.00	\$19,740.00	\$205.31

Parcel ID No.	Total Market Value of Land and Improvements (2018)	Total Property Tax (2017)
07-60-14-04-008-0011.00	\$25,680.00	\$267.18
07-60-14-04-012-0002.00	\$37,490.00	\$389.82
07-60-14-04-008-0007.00	\$26,950.00	\$280.32
07-60-14-04-011-0008.00	\$62,180.00	\$646.60
07-60-14-04-009-0012.00	\$40,070.00	\$416.65
07-60-14-03-014-0003.00	\$3,000.00	\$31.21
07-60-14-03-019-0001.00	\$39,360.00	\$409.53
07-60-14-03-014-0004.00	\$1,980.00	\$20.81
07-60-14-04-009-0003.00	\$42,920.00	\$446.76
07-60-14-04-011-0009.00	\$61,370.00	\$638.39
07-60-14-04-011-0002.01	\$66,680.00	\$693.68
07-60-14-04-010-0001.00	\$59,660.00	\$620.87
07-60-14-03-026-0001.00	\$1,570.00	\$10.40
07-60-14-04-008-0012.00	\$66,010.00	\$686.57
07-60-14-03-014-0007.00	\$4,000.00	\$41.61
07-60-14-04-008-0006.00	\$28,190.00	\$293.46
07-60-14-04-009-0013.00	\$37,130.00	\$386.54
07-60-14-04-011-0010.00	\$53,600.00	\$557.90
07-60-14-04-009-0002.00	\$31,100.00	\$323.57
07-60-14-03-011-0005.00	\$3,000.00	\$31.21
07-60-14-04-011-0002.00	\$57,810.00	\$601.70
07-60-14-03-017-0010.00	\$79,370.00	\$825.63
07-60-14-03-020-0004.00	\$53,180.00	\$552.98
07-60-14-03-011-0004.00	\$3,000.00	\$31.21
07-60-14-04-001-0012.00	\$61,320.00	\$638.39
07-60-14-04-003-0008.00	\$82,200.00	\$855.20
07-60-14-04-008-0013.00	\$40,820.00	\$424.86
07-60-14-03-017-0008.00	\$40,430.00	\$420.48

Parcel ID No.	Total Market Value of Land and Improvements (2018)	Total Property Tax (2017)
07-60-14-04-008-0005.00	\$28,200.00	\$293.46
07-60-14-04-009-0014.00	\$48,370.00	\$503.15
07-60-14-03-017-0011.00	\$37,540.00	\$390.37
07-60-14-04-011-0001.00	\$44,640.00	\$464.83
07-60-14-03-013-0002.00	\$81,820.00	\$851.36
07-60-14-03-020-0001.00	\$13,000.00	\$135.23
07-60-14-04-003-0009.00	\$62,540.00	\$650.98
07-60-14-04-008-0004.00	\$38,030.00	\$395.84
07-60-13-03-008-0002.00	\$62,160.00	\$646.60
07-60-14-03-016-0009.00	\$57,400.00	\$597.32
07-60-14-04-009-0001.00	\$60,190.00	\$626.34
07-60-14-03-017-0012.00	\$48,030.00	\$499.87
07-60-14-03-007-0004.00	\$25,760.00	\$267.73
07-60-14-03-017-0007.00	\$27,150.00	\$282.51
07-60-14-04-008-0015.00	\$93,080.00	\$968.53
07-60-14-04-003-0010.00	\$42,940.00	\$446.76
07-60-14-04-003-0007.00	\$23,800.00	\$247.47
07-60-14-04-008-0003.00	\$34,600.00	\$359.71
07-60-14-03-011-0006.00	\$73,390.00	\$763.22
07-60-14-03-016-0010.00	\$30,980.00	\$322.48
07-60-14-03-016-0008.00	\$34,070.00	\$354.23
07-60-14-03-009-0001.00	\$3,000.00	\$31.21
07-60-14-03-017-0013.00	\$49,190.00	\$511.91
07-60-14-03-014-0002.00	\$4,000.00	\$41.61
07-60-14-03-017-0005.00	\$36,900.00	\$383.80
07-60-14-04-008-0016.00	\$84,980.00	\$884.21
07-60-14-03-008-0003.00	\$1,500.00	\$15.88
07-10-11-04-023-0001.00	\$3,660.00	\$64.06

Parcel ID No.	Total Market Value of Land and Improvements (2018)	Total Property Tax (2017)
07-10-11-04-025-0012.00	\$50,990.00	\$530.53
07-10-11-03-018-0002.12	\$116,000.00	\$1,206.69
07-10-11-04-021-0015.00	\$58,740.00	\$611.01
07-10-11-04-026-0012.00	\$83,130.00	\$865.05
07-10-11-04-020-0011.00	\$60,210.00	\$626.34
07-10-12-00-000-0023.00	\$32,260.00	\$335.62
07-10-11-04-022-0002.01	\$11,090.00	\$115.52
07-10-11-04-022-0007.00	\$49,610.00	\$516.29
07-10-11-04-026-0007.00	\$46,930.00	\$488.37
07-10-11-04-021-0004.00	\$53,860.00	\$560.09
07-10-11-04-020-0012.00	\$70,980.00	\$738.58
07-10-11-04-021-0003.00	\$84,540.00	\$879.29
07-10-11-03-018-0002.06	\$104,670.00	\$1,088.98
07-10-11-04-025-0011.00	\$26,960.00	\$280.32
07-10-11-04-026-0013.00	\$34,000.00	\$353.69
07-10-11-04-021-0002.00	\$56,140.00	\$584.18
07-50-15-00-000-0001.03	\$790.00	\$5.48
07-20-10-04-003-0001.00	\$900.00	\$9.31
07-10-11-04-021-0001.00	\$43,560.00	\$453.33
07-10-11-04-003-0006.00	\$40,490.00	\$421.03
07-10-11-04-002-0002.00	\$82,820.00	\$861.77
07-10-11-03-001-0011.00	\$43,690.00	\$454.43
07-10-11-03-001-0010.00	\$28,640.00	\$297.84
07-10-11-03-001-0009.00	\$25,940.00	\$269.92
07-10-11-03-001-0008.00	\$48,700.00	\$506.44
07-10-11-03-001-0007.00	\$13,890.00	\$144.54
07-10-12-00-000-0016.00	\$229,590.00	\$4,022.48
07-10-11-03-001-0005.00	\$10,000.00	\$104.03

Parcel ID No.	Total Market Value of Land and Improvements (2018)	Total Property Tax (2017)
07-10-11-03-006-0001.00	\$6,250.00	\$65.15
07-10-11-04-002-0001.00	\$126,420.00	\$1,314.00
07-10-11-03-003-0001.00	\$3,750.00	\$38.87
07-10-11-04-004-0001.00	\$7,500.00	\$78.29
07-10-11-03-001-0002.02	\$25,930.00	\$269.92
07-10-11-04-003-0002.00	\$7,500.00	\$78.29
07-10-11-03-015-0002.00	\$103,710.00	\$1,079.12
07-10-11-04-003-0003.00	\$47,530.00	\$494.39
07-10-12-00-000-0014.01	\$20,440.00	\$358.61
07-10-01-00-000-0020.09	\$226,190.00	\$2,353.16
07-10-02-00-000-0023.01	\$105,060.00	\$1,092.81
07-10-01-00-000-0020.11	\$206,970.00	\$2,152.77
07-10-01-00-000-0003.17	\$181,380.00	\$1,881.21
07-10-01-00-000-0020.13	\$298,000.00	\$3,099.95
07-10-01-00-000-0020.05	\$216,470.00	\$2,251.87
07-10-02-00-000-0023.02	\$81,130.00	\$844.25
07-10-01-00-000-0004.16	\$311,810.00	\$3,243.39
07-10-01-00-000-0020.28	\$176,320.00	\$1,834.13
07-10-01-00-000-0020.15	\$322,180.00	\$3,351.25
07-10-01-00-000-0004.04	\$249,350.00	\$2,594.06
07-10-01-00-000-0020.16	\$18,680.00	\$194.36
07-10-02-00-000-0016.00	\$42,940.00	\$446.76
07-10-02-00-000-0015.00	\$100,040.00	\$1,017.80
07-10-01-00-000-0004.02	\$234,550.00	\$2,440.21
07-10-01-00-000-0003.03	\$77,190.00	\$761.57
07-10-01-00-000-0004.18	\$15,480.00	\$160.97
07-10-01-00-000-0004.13	\$960.00	\$6.57
07-60-14-04-003-0011.00	\$54,380.00	\$566.12

Parcel ID No.	Total Market Value of Land and Improvements (2018)	Total Property Tax (2017)
07-60-14-04-003-0006.00	\$72,600.00	\$755.00
07-60-14-04-008-0002.00	\$39,950.00	\$415.55
07-60-14-03-016-0011.00	\$49,440.00	\$514.10
07-60-13-03-003-0005.00	\$7,500.00	\$78.29
07-60-14-03-011-0007.00	\$3,000.00	\$31.21
07-60-14-03-016-0007.00	\$48,740.00	\$506.99
07-60-14-04-007-0003.00	\$36,790.00	\$382.70
07-60-14-03-017-0004.00	\$48,450.00	\$504.25
07-60-14-04-001-0009.00	\$68,330.00	\$711.20
07-50-15-00-000-0024.01	\$12,960.00	\$131.40
07-60-14-04-003-0005.00	\$37,760.00	\$392.56
07-60-14-04-003-0004.00	\$66,800.00	\$695.33
07-60-14-03-014-0009.00	\$3,000.00	\$31.21
07-60-14-03-003-0006.00	\$63,140.00	\$657.00
07-60-14-03-014-0008.00	\$8,000.00	\$83.22
07-60-14-03-016-0012.00	\$41,780.00	\$434.72
07-60-13-03-004-0002.00	\$19,360.00	\$201.48
07-60-14-03-016-0006.00	\$44,710.00	\$465.38
07-60-13-03-005-0003.00	\$95,740.00	\$995.90
07-60-14-03-014-0001.00	\$76,320.00	\$793.88
07-60-14-03-017-0003.00	\$28,510.00	\$296.75
07-60-13-03-002-0002.00	\$15,800.00	\$0.00
07-60-14-04-003-0004.01	\$25,550.00	\$266.09
07-60-14-04-003-0012.00	\$55,390.00	\$576.52
07-60-14-03-016-0013.00	\$40,060.00	\$416.65
07-50-15-00-000-0022.00	\$6,000.00	\$62.42
07-60-14-03-003-0007.00	\$62,390.00	\$648.79
07-60-13-03-003-0002.00	\$10,000.00	\$104.03

Parcel ID No.	Total Market Value of Land and Improvements (2018)	Total Property Tax (2017)
07-60-14-03-008-0002.00	\$3,000.00	\$31.21
07-60-14-03-016-0005.00	\$59,140.00	\$615.39
07-60-14-03-005-0007.00	\$5,000.00	\$52.01
07-60-14-03-007-0003.00	\$35,030.00	\$364.64
07-60-14-04-007-0002.00	\$57,170.00	\$594.59
07-60-14-03-002-0003.00	\$77,830.00	\$809.75
07-60-13-03-005-0002.00	\$81,490.00	\$847.53
07-60-14-03-017-0002.00	\$41,320.00	\$429.79
07-60-14-04-005-0007.00	\$47,570.00	\$494.94
07-60-14-03-008-0001.00	\$510.00	\$3.29
07-60-14-03-011-0008.00	\$170.00	\$1.10
07-60-14-04-003-0013.00	\$50,940.00	\$529.98
07-60-14-04-003-0003.00	\$46,170.00	\$480.16
07-60-14-04-005-0005.00	\$52,030.00	\$541.48
07-60-14-03-016-0014.00	\$44,290.00	\$461.00
07-60-14-03-005-0006.00	\$5,000.00	\$52.01
07-60-14-03-011-0002.00	\$670.00	\$4.38
07-60-14-03-003-0008.00	\$101,500.00	\$1,056.13
07-60-13-03-002-0003.00	\$5,000.00	\$52.01
07-60-14-04-005-0008.00	\$52,700.00	\$548.60
07-60-14-03-016-0004.00	\$26,630.00	\$277.04
07-60-14-03-005-0008.00	\$82,120.00	\$854.65
07-60-14-03-017-0001.00	\$38,770.00	\$403.51
07-60-13-03-002-0001.00	\$34,820.00	\$362.45
07-60-14-04-003-0002.00	\$22,270.00	\$231.59
07-60-14-04-003-0014.00	\$60,670.00	\$631.27
07-60-14-03-004-0005.00	\$41,580.00	\$432.53
07-60-14-03-016-0015.00	\$33,650.00	\$349.85

Parcel ID No.	Total Market Value of Land and Improvements (2018)	Total Property Tax (2017)
07-60-14-03-016-0003.00	\$25,530.00	\$265.54
07-60-14-02-014-0002.00	\$42,970.00	\$446.76
07-60-14-03-003-0005.00	\$95,000.00	\$988.24
07-60-14-03-002-0003.01	\$76,220.00	\$792.78
07-60-14-04-006-0005.00	\$5,000.00	\$52.01
07-60-14-03-003-0008.02	\$117,550.00	\$1,223.12
07-60-14-03-015-0001.00	\$1,790.00	\$12.05
07-60-14-03-007-0002.00	\$6,400.00	\$66.80
07-60-14-04-003-0001.00	\$33,030.00	\$343.83
07-60-13-03-004-0001.00	\$114,060.00	\$0.00
07-60-13-00-000-0005.00	\$82,500.00	\$0.00
07-60-13-02-025-0003.00	\$15,400.00	\$160.42
07-60-14-03-005-0009.00	\$52,260.00	\$543.67
07-60-14-03-016-0016.00	\$73,870.00	\$768.69
07-60-14-03-012-0001.00	\$120.00	\$0.55
07-60-14-03-004-0006.00	\$33,620.00	\$349.85
07-60-14-03-016-0002.00	\$30,870.00	\$321.38
07-60-14-03-011-0001.00	\$3,000.00	\$31.21
07-60-13-02-032-0004.01	\$5,500.00	\$57.49
07-60-14-04-001-0003.00	\$93,870.00	\$976.74
07-60-13-03-003-0008.01	\$24,320.00	\$252.95
07-60-14-03-003-0008.01	\$87,890.00	\$914.33
07-60-14-03-003-0004.00	\$49,660.00	\$516.84
07-60-14-04-006-0004.00	\$35,580.00	\$370.11
07-60-14-04-002-0002.00	\$91,540.00	\$952.65
07-60-14-03-005-0010.00	\$21,580.00	\$225.02
07-60-14-03-008-0004.00	\$500.00	\$3.29
07-60-14-03-007-0001.00	\$10,540.00	\$109.50



Parcel ID No.	Total Market Value of Land and Improvements (2018)	Total Property Tax (2017)
07-60-13-03-001-0001.00	\$170,490.00	\$1,773.90
07-60-14-04-006-0005.01	\$97,520.00	\$1,014.52
07-60-14-03-016-0001.00	\$39,000.00	\$405.70
07-60-14-04-006-0003.00	\$109,730.00	\$1,141.54
07-60-14-04-002-0001.00	\$34,310.00	\$356.97
07-60-14-03-004-0008.01	\$10,000.00	\$104.03
07-60-14-03-005-0011.01	\$24,600.00	\$256.23
07-60-14-03-002-0002.00	\$47,410.00	\$493.30
07-60-14-01-038-0007.00	\$73,230.00	\$762.12
07-60-14-03-004-0004.00	\$58,020.00	\$603.35
07-60-14-01-037-0009.00	\$74,060.00	\$770.88
07-60-14-04-006-0008.00	\$40,680.00	\$423.22
07-60-14-03-003-0009.00	\$28,340.00	\$295.10
07-60-14-03-003-0003.00	\$73,500.00	\$764.86
07-60-14-04-006-0002.00	\$59,580.00	\$619.77
07-60-13-02-032-0003.00	\$58,740.00	\$0.00
07-60-13-02-030-0002.00	\$9,490.00	\$99.10
07-60-14-01-038-0005.00	\$53,130.00	\$552.98
07-60-14-03-001-0004.00	\$51,600.00	\$536.55
07-60-13-02-029-0001.00	\$175,000.00	\$1,820.44
07-60-13-02-026-0001.02	\$10,000.00	\$104.03
07-60-14-03-004-0008.00	\$87,650.00	\$911.59
07-60-14-01-039-0006.00	\$36,750.00	\$382.16
07-60-14-03-002-0004.00	\$39,310.00	\$688.76
07-60-14-01-039-0004.00	\$25,980.00	\$270.47
07-60-14-03-005-0015.00	\$34,400.00	\$358.07
07-60-14-01-038-0009.00	\$99,900.00	\$1,039.70
07-60-14-03-002-0001.00	\$54,070.00	\$562.28

Parcel ID No.	Total Market Value of Land and Improvements (2018)	Total Property Tax (2017)
07-60-14-03-004-0002.00	\$36,700.00	\$381.61
07-60-14-01-037-0007.00	\$103,200.00	\$1,073.65
07-60-13-02-032-0001.00	\$57,300.00	\$596.23
07-60-14-03-003-0011.00	\$42,690.00	\$444.02
07-60-13-02-027-0006.02	\$83,230.00	\$865.60
07-60-14-01-038-0004.00	\$61,200.00	\$636.74
07-60-14-01-045-0003.00	\$52,550.00	\$546.95
07-60-14-01-046-0005.01	\$151,750.00	\$1,578.99
07-60-14-01-039-0003.00	\$36,740.00	\$382.16
07-60-14-03-003-0001.00	\$30,530.00	\$317.55
07-60-14-01-046-0004.00	\$50,150.00	\$521.77
07-60-14-01-039-0002.00	\$34,450.00	\$358.61
07-60-13-02-027-0006.01	\$32,120.00	\$333.98
07-60-14-01-038-0009.01	\$83,340.00	\$867.24
07-60-14-03-004-0009.00	\$32,970.00	\$342.74
07-60-13-02-030-0001.00	\$96,500.00	\$1,004.12
07-60-14-01-037-0012.01	\$41,410.00	\$725.44
07-60-14-03-006-0002.00	\$3,000.00	\$31.21
07-60-14-03-004-0001.00	\$28,200.00	\$293.46
07-60-14-01-037-0006.00	\$80,320.00	\$836.03
07-60-13-02-027-0004.00	\$54,880.00	\$571.04
07-60-14-01-038-0003.00	\$61,630.00	\$641.12
07-60-13-01-014-0005.01	\$88,370.00	\$1,548.33
07-60-14-01-039-0001.00	\$53,760.00	\$559.00
07-60-13-02-027-0003.00	\$5,000.00	\$52.01
07-60-14-02-031-0006.00	\$53,350.00	\$555.17
07-60-14-01-038-0011.00	\$80,980.00	\$842.60
07-60-14-01-046-0003.00	\$48,400.00	\$503.70

Parcel ID No.	Total Market Value of Land and Improvements (2018)	Total Property Tax (2017)
07-60-14-03-005-0003.00	\$123,790.00	\$1,287.72
07-60-13-01-017-0005.00	\$42,080.00	\$438.00
07-60-14-01-045-0004.00	\$28,560.00	\$297.29
07-60-14-02-032-0006.00	\$39,150.00	\$407.34
07-60-14-02-032-0005.00	\$42,340.00	\$440.74
07-60-14-01-038-0002.00	\$60,520.00	\$629.63
07-60-14-01-037-0005.00	\$98,710.00	\$1,027.11
07-60-13-01-018-0008.00	\$53,360.00	\$555.17
07-60-14-02-031-0007.00	\$49,930.00	\$519.58
07-60-14-02-031-0005.00	\$56,340.00	\$586.37
07-60-14-01-037-0013.00	\$301,690.00	\$5,285.57
07-60-13-01-017-0009.00	\$51,840.00	\$539.29
07-60-13-01-014-0004.00	\$41,160.00	\$428.15
07-60-13-02-027-0002.00	\$70,220.00	\$730.37
07-60-14-01-045-0002.00	\$52,010.00	\$541.48
07-60-14-01-038-0001.00	\$56,460.00	\$587.47
07-60-13-01-017-0004.00	\$50,150.00	\$521.77
07-60-14-02-032-0004.00	\$41,030.00	\$427.05
07-60-13-02-027-0006.00	\$19,430.00	\$202.03
07-60-14-01-046-0002.00	\$60,080.00	\$1,052.30
07-60-13-02-024-0004.00	\$35,130.00	\$365.73
07-60-14-02-031-0008.00	\$27,570.00	\$286.89
07-60-13-01-018-0009.00	\$54,460.00	\$566.66
07-50-15-00-000-0020.00	\$29,170.00	\$303.32
07-60-13-01-014-0009.00	\$55,180.00	\$573.78
07-60-13-02-028-0002.00	\$99,350.00	\$1,033.68
07-60-14-02-031-0004.00	\$4,000.00	\$41.61
07-60-14-01-035-0010.00	\$93,150.00	\$969.08

Parcel ID No.	Total Market Value of Land and Improvements (2018)	Total Property Tax (2017)
07-60-14-01-037-0004.00	\$90,450.00	\$941.15
07-60-13-02-024-0003.00	\$148,970.00	\$1,549.43
07-60-14-02-033-0010.00	\$44,640.00	\$464.28
07-60-14-02-033-0009.00	\$35,650.00	\$370.66
07-60-14-01-036-0005.00	\$74,410.00	\$774.17
07-60-14-02-032-0007.00	\$54,590.00	\$567.76
07-60-14-02-033-0008.00	\$10,000.00	\$104.03
07-60-14-01-046-0001.00	\$34,290.00	\$356.97
07-60-13-01-017-0010.00	\$56,760.00	\$590.21
07-60-14-01-040-0021.00	\$38,860.00	\$404.06
07-60-14-02-033-0007.00	\$33,340.00	\$347.12
07-60-14-01-045-0001.02	\$30,910.00	\$321.38
07-60-13-02-027-0001.00	\$43,910.00	\$456.62
07-60-14-02-033-0006.00	\$39,000.00	\$405.70
07-60-13-02-024-0002.00	\$26,920.00	\$280.32
07-60-14-01-045-0001.01	\$278,430.00	\$2,896.82
07-60-13-01-017-0003.00	\$49,410.00	\$514.10
07-60-14-01-040-0023.00	\$63,290.00	\$658.64
07-60-13-02-023-0006.00	\$60,860.00	\$632.91
07-60-14-02-031-0009.00	\$34,940.00	\$363.54
07-60-14-01-040-0022.00	\$105,650.00	\$1,098.83
07-60-14-01-045-0001.00	\$87,390.00	\$908.85
07-60-14-02-031-0003.00	\$30,680.00	\$319.19
07-60-13-01-018-0010.00	\$48,830.00	\$508.08
07-60-14-02-032-0008.00	\$42,750.00	\$444.57
07-60-14-02-030-0001.00	\$45,830.00	\$476.87
07-60-14-02-030-0001.01	\$66,560.00	\$692.59
07-60-13-01-018-0005.00	\$60,520.00	\$629.63

Parcel ID No.	Total Market Value of Land and Improvements (2018)	Total Property Tax (2017)
07-60-13-02-028-0001.00	\$81,390.00	\$846.44
07-60-14-01-041-0008.00	\$110,760.00	\$1,152.49
07-60-14-02-030-0002.00	\$39,340.00	\$409.53
07-60-14-02-032-0003.00	\$42,350.00	\$440.74
07-60-13-01-017-0011.00	\$50,700.00	\$527.24
07-60-14-02-030-0003.00	\$51,170.00	\$532.72
07-60-14-01-037-0003.00	\$68,250.00	\$710.11
07-60-14-01-042-0006.00	\$32,160.00	\$563.38
07-60-13-02-023-0005.01	\$74,260.00	\$772.52
07-60-13-02-024-0006.00	\$43,220.00	\$449.50
07-60-14-01-001-0005.00	\$35,260.00	\$618.13
07-60-14-02-010-0005.00	\$34,640.00	\$360.26
07-60-14-02-009-0008.01	\$30,450.00	\$317.00
07-60-13-02-001-0003.04	\$461,590.00	\$8,087.12
07-60-14-02-009-0007.00	\$22,010.00	\$228.86
07-60-13-02-001-0003.03	\$290,110.00	\$5,082.44
07-60-13-02-001-0002.02	\$149,950.00	\$2,627.45
07-60-14-02-010-0008.00	\$72,670.00	\$756.10
07-60-13-02-002-0001.00	\$13,200.00	\$137.42
07-60-14-01-020-0007.00	\$18,620.00	\$193.82
07-60-14-02-009-0008.00	\$36,810.00	\$382.70
07-60-13-01-001-0002.00	\$40,710.00	\$423.77
07-60-14-01-010-0006.00	\$1,240.00	\$21.90
07-10-11-04-009-0003.00	\$53,300.00	\$554.62
07-10-11-04-009-0004.00	\$22,560.00	\$234.88
07-10-11-04-009-0005.00	\$22,050.00	\$229.40
07-10-11-04-008-0002.00	\$62,040.00	\$645.50
07-10-11-04-008-0003.00	\$45,210.00	\$470.30

Parcel ID No.	Total Market Value of Land and Improvements (2018)	Total Property Tax (2017)
07-10-11-04-008-0004.00	\$57,070.00	\$593.49
07-60-14-02-021-0001.00	\$25,800.00	\$268.82
07-60-13-02-015-0016.00	\$98,360.00	\$1,723.53
07-60-14-01-028-0003.00	\$59,600.00	\$619.77
07-60-14-02-021-0002.00	\$44,150.00	\$459.35
07-60-14-01-030-0006.00	\$34,090.00	\$354.78
07-60-14-01-029-0005.00	\$67,200.00	\$699.16
07-60-14-02-025-0006.00	\$280.00	\$1.64
07-60-13-02-017-0006.00	\$28,760.00	\$298.94
07-60-13-02-023-0001.00	\$26,110.00	\$271.56
07-60-14-02-022-0002.00	\$43,190.00	\$449.50
07-60-14-01-029-0001.00	\$44,620.00	\$464.28
07-60-14-02-022-0003.00	\$61,660.00	\$641.67
07-60-13-02-018-0006.00	\$51,220.00	\$532.72
07-60-14-01-028-0007.00	\$120,010.00	\$0.00
07-60-13-02-015-0017.00	\$87,940.00	\$1,540.67
07-60-14-01-028-0002.00	\$45,860.00	\$476.87
07-60-13-01-011-0004.00	\$49,080.00	\$859.58
07-60-14-01-029-0002.00	\$26,740.00	\$278.13
07-60-14-02-023-0001.00	\$50,370.00	\$523.96
07-60-13-01-011-0003.00	\$250,340.00	\$4,386.02
07-60-14-01-026-0001.00	\$24,830.00	\$0.00
07-10-02-00-000-0033.00	\$106,260.00	\$1,103.76
07-10-01-00-000-0020.27	\$214,490.00	\$2,231.61
07-10-02-00-000-0024.00	\$54,850.00	\$554.62
07-10-02-00-000-0022.00	\$32,500.00	\$338.36
07-10-01-00-000-0020.20	\$183,470.00	\$1,908.59
07-60-13-01-017-0002.00	\$53,630.00	\$557.90

Parcel ID No.	Total Market Value of Land and Improvements (2018)	Total Property Tax (2017)
07-60-13-01-014-0001.00	\$73,960.00	\$769.24
07-60-14-01-042-0005.00	\$28,180.00	\$292.91
07-60-14-02-031-0001.00	\$12,860.00	\$133.59
07-60-14-01-035-0009.00	\$47,390.00	\$492.75
07-60-14-01-037-0014.00	\$53,070.00	\$0.00
07-60-14-01-044-0006.00	\$11,510.00	\$119.90
07-60-14-02-031-0002.00	\$54,340.00	\$565.57
07-60-14-01-040-0003.00	\$98,260.00	\$1,022.18
07-60-14-01-044-0005.00	\$5,000.00	\$52.01
07-60-13-01-018-0011.00	\$58,590.00	\$609.37
07-60-13-02-022-0006.00	\$26,000.00	\$270.47
07-60-14-02-032-0001.00	\$42,850.00	\$445.67
07-60-14-01-035-0008.00	\$43,570.00	\$453.33
07-60-14-01-037-0015.00	\$16,510.00	\$0.00
07-60-13-01-013-0001.00	\$189,220.00	\$3,315.11
07-60-14-01-037-0002.00	\$52,820.00	\$549.69
07-60-13-01-018-0002.00	\$72,670.00	\$756.10
07-60-14-02-032-0002.00	\$21,030.00	\$219.00
07-60-14-01-042-0006.01	\$37,470.00	\$656.45
07-60-14-01-041-0009.00	\$86,370.00	\$898.45
07-60-13-01-017-0012.00	\$55,330.00	\$575.42
07-60-14-02-033-0001.00	\$32,610.00	\$339.45
07-60-14-01-040-0002.00	\$81,160.00	\$844.79
07-60-13-02-024-0001.00	\$49,720.00	\$517.39
07-60-14-02-033-0002.00	\$24,580.00	\$255.68
07-60-14-01-042-0004.00	\$31,260.00	\$325.22
07-60-14-01-035-0012.00	\$47,840.00	\$498.23
07-60-14-02-033-0003.00	\$38,790.00	\$403.51

Parcel ID No.	Total Market Value of Land and Improvements (2018)	Total Property Tax (2017)
07-60-13-02-022-0005.00	\$42,550.00	\$442.93
07-60-14-02-029-0007.00	\$45,240.00	\$470.85
07-60-14-02-033-0004.00	\$52,110.00	\$542.03
07-60-13-01-017-0001.00	\$54,900.00	\$571.04
07-60-13-02-023-0005.00	\$66,850.00	\$695.33
07-60-13-01-014-0003.00	\$50,470.00	\$690.40
07-60-14-01-044-0007.00	\$27,240.00	\$283.61
07-60-14-02-033-0005.00	\$41,350.00	\$430.34
07-60-14-01-044-0004.00	\$20,770.00	\$216.26
07-60-14-01-041-0011.00	\$44,440.00	\$0.00
07-60-14-01-040-0001.00	\$74,900.00	\$779.64
07-60-13-01-018-0012.00	\$69,020.00	\$717.77
07-60-14-01-035-0014.00	\$44,270.00	\$460.45
07-60-14-02-028-0007.00	\$27,310.00	\$284.15
07-60-13-02-022-0007.00	\$62,250.00	\$647.69
07-60-14-01-042-0008.00	\$44,990.00	\$468.11
07-60-14-02-028-0006.01	\$72,750.00	\$756.65
07-60-14-01-036-0003.00	\$89,700.00	\$933.49
07-60-14-01-037-0001.00	\$60,210.00	\$626.89
07-60-13-01-018-0001.00	\$67,030.00	\$697.52
07-60-14-01-042-0003.00	\$25,030.00	\$260.61
07-60-14-01-041-0012.00	\$79,580.00	\$828.37
07-60-14-02-027-0006.00	\$45,230.00	\$470.30
07-60-14-01-041-0007.01	\$5,000.00	\$0.00
07-60-14-01-044-0008.00	\$31,630.00	\$329.05
07-60-13-02-022-0004.00	\$48,950.00	\$509.18
07-60-14-02-029-0008.00	\$33,120.00	\$344.38
07-60-13-02-023-0004.00	\$58,520.00	\$608.82



Parcel ID No.	Total Market Value of Land and Improvements (2018)	Total Property Tax (2017)
07-60-14-01-044-0003.00	\$35,380.00	\$367.92
07-60-14-01-036-0002.00	\$36,830.00	\$383.25
07-60-14-01-035-0014.01	\$78,330.00	\$815.23
07-60-14-01-041-0007.00	\$44,820.00	\$466.47
07-60-14-02-028-0008.00	\$49,130.00	\$511.37
07-60-14-02-025-0009.00	\$26,000.00	\$270.47
07-60-14-01-035-0007.00	\$121,790.00	\$1,267.46
07-60-14-01-042-0001.00	\$67,980.00	\$707.37
07-60-14-02-028-0006.00	\$41,410.00	\$430.88
07-60-14-01-035-0011.00	\$45,550.00	\$474.14
07-60-13-02-022-0008.00	\$39,700.00	\$412.82
07-60-14-01-041-0013.00	\$64,620.00	\$672.33
07-60-14-01-042-0002.00	\$55,280.00	\$574.88
07-60-14-01-036-0005.01	\$88,930.00	\$925.28
07-60-14-01-044-0001.00	\$30,270.00	\$314.81
07-60-14-02-027-0007.00	\$49,800.00	\$517.94
07-60-13-02-020-0003.00	\$42,370.00	\$742.41
07-60-14-01-041-0006.00	\$82,700.00	\$860.12
07-60-13-02-015-0014.00	\$1,287,260.00	\$22,552.62
07-60-13-02-024-0005.00	\$5,000.00	\$52.01
07-60-14-01-041-0014.00	\$90,950.00	\$946.63
07-60-14-01-044-0002.00	\$41,720.00	\$434.17
07-60-14-02-027-0005.00	\$45,470.00	\$473.04
07-60-13-02-022-0003.00	\$31,200.00	\$324.67
07-60-14-01-035-0006.00	\$106,870.00	\$1,111.97
07-60-13-02-023-0003.00	\$33,920.00	\$353.14
07-60-13-01-016-0004.00	\$52,460.00	\$545.86
07-60-13-01-016-0003.00	\$47,880.00	\$498.23

Parcel ID No.	Total Market Value of Land and Improvements (2018)	Total Property Tax (2017)
07-60-14-02-028-0009.00	\$38,440.00	\$399.68
07-60-14-01-041-0005.00	\$35,670.00	\$371.21
07-60-14-01-036-0004.00	\$59,100.00	\$614.84
07-60-13-01-016-0002.00	\$47,580.00	\$494.94
07-60-14-02-026-0010.00	\$31,580.00	\$328.50
07-60-14-02-026-0009.00	\$37,810.00	\$393.11
07-60-13-02-022-0009.00	\$23,630.00	\$245.83
07-60-14-02-026-0008.00	\$51,190.00	\$532.72
07-60-14-02-026-0007.00	\$36,640.00	\$381.06
07-60-13-01-015-0006.00	\$55,880.00	\$581.45
07-60-14-02-027-0008.00	\$23,370.00	\$243.09
07-60-14-01-041-0015.00	\$44,780.00	\$465.92
07-60-14-02-026-0006.00	\$45,170.00	\$469.76
07-60-13-01-015-0005.00	\$45,880.00	\$477.42
07-60-14-01-041-0004.00	\$61,850.00	\$643.31
07-60-14-02-027-0004.00	\$118,710.00	\$1,235.16
07-60-13-02-015-0013.00	\$115,390.00	\$1,200.12
07-60-14-01-036-0006.00	\$59,240.00	\$616.49
07-60-13-01-015-0004.00	\$49,390.00	\$513.56
07-60-13-02-022-0002.00	\$37,900.00	\$394.20
07-60-14-01-035-0015.00	\$79,460.00	\$826.73
07-60-13-02-015-0011.00	\$92,710.00	\$964.15
07-60-13-02-023-0002.00	\$26,530.00	\$275.94
07-60-13-01-015-0003.00	\$45,720.00	\$475.78
07-60-14-01-043-0001.01	\$70,500.00	\$0.00
07-60-14-02-025-0012.00	\$51,800.00	\$538.74
07-60-14-01-035-0005.00	\$111,330.00	\$1,157.96
07-60-14-01-043-0002.00	\$38,740.00	\$402.96

Parcel ID No.	Total Market Value of Land and Improvements (2018)	Total Property Tax (2017)
07-60-14-01-041-0003.00	\$32,960.00	\$342.74
07-60-14-01-043-0004.00	\$5,000.00	\$52.01
07-60-14-02-028-0003.00	\$33,230.00	\$345.47
07-60-14-01-043-0005.00	\$24,740.00	\$257.33
07-60-14-01-043-0006.00	\$33,380.00	\$347.12
07-60-14-01-043-0007.00	\$50,980.00	\$530.53
07-60-14-02-027-0009.00	\$25,700.00	\$267.18
07-60-13-02-022-0010.00	\$55,960.00	\$581.99
07-60-14-02-029-0001.00	\$28,550.00	\$297.29
07-60-14-02-027-0003.00	\$50,490.00	\$525.05
07-60-13-01-016-0005.00	\$47,500.00	\$494.39
07-60-13-01-011-0002.00	\$10,000.00	\$104.03
07-60-14-01-041-0002.00	\$62,890.00	\$654.26
07-60-13-01-015-0002.00	\$218,120.00	\$3,821.55
07-60-14-01-035-0003.01	\$72,150.00	\$750.62
07-60-14-02-025-0007.00	\$920.00	\$6.02
07-60-14-02-027-0001.00	\$62,180.00	\$646.60
07-60-14-01-034-0005.01	\$52,650.00	\$548.05
07-60-13-01-015-0009.00	\$48,010.00	\$499.32
07-60-13-02-022-0011.00	\$90,370.00	\$940.06
07-60-13-02-015-0015.00	\$262,100.00	\$0.00
07-60-14-02-027-0002.00	\$38,260.00	\$398.03
07-60-13-01-015-0010.00	\$48,320.00	\$502.61
07-60-14-02-026-0001.00	\$99,400.00	\$1,034.23
07-60-14-01-035-0003.00	\$57,690.00	\$600.61
07-60-14-01-033-0003.00	\$139,950.00	\$1,455.80
07-60-14-02-026-0002.00	\$47,750.00	\$496.58
07-60-14-02-026-0003.00	\$40,540.00	\$421.58

Parcel ID No.	Total Market Value of Land and Improvements (2018)	Total Property Tax (2017)
07-60-13-01-015-0011.00	\$54,900.00	\$571.04
07-60-14-02-026-0004.00	\$78,030.00	\$811.94
07-60-13-02-022-0001.00	\$40,070.00	\$416.65
07-60-14-02-026-0005.00	\$53,000.00	\$551.33
07-60-14-01-034-0006.00	\$80,090.00	\$833.30
07-60-13-01-015-0012.00	\$55,180.00	\$573.78
07-60-14-01-034-0004.00	\$65,780.00	\$684.38
07-60-13-01-015-0001.00	\$50,320.00	\$523.41
07-60-14-01-033-0003.01	\$29,430.00	\$306.05
07-60-14-02-021-0004.00	\$62,400.00	\$649.34
07-60-14-01-033-0005.00	\$33,320.00	\$347.12
07-60-14-01-035-0002.00	\$106,320.00	\$1,105.95
07-60-14-01-032-0009.00	\$69,800.00	\$725.99
07-60-13-02-015-0007.00	\$187,950.00	\$1,955.12
07-60-14-02-021-0003.00	\$53,610.00	\$557.90
07-60-13-02-021-0003.00	\$30,180.00	\$313.72
07-60-14-01-034-0007.00	\$81,310.00	\$845.89
07-60-14-01-034-0003.00	\$57,300.00	\$596.23
07-60-14-02-023-0006.00	\$43,380.00	\$451.14
07-60-14-01-033-0007.00	\$10,000.00	\$104.03
07-60-13-01-008-0002.00	\$53,040.00	\$551.88
07-60-14-02-022-0004.00	\$63,650.00	\$661.93
07-60-13-01-008-0001.00	\$53,740.00	\$559.00
07-60-13-02-017-0009.00	\$23,900.00	\$248.57
07-60-13-02-016-0008.00	\$142,490.00	\$1,482.08
07-60-13-01-009-0007.00	\$49,760.00	\$517.39
07-60-14-01-034-0002.00	\$43,790.00	\$455.52
07-60-14-01-033-0002.00	\$4,780.00	\$83.77

Parcel ID No.	Total Market Value of Land and Improvements (2018)	Total Property Tax (2017)
07-60-13-01-009-0006.00	\$44,910.00	\$467.02
07-60-13-02-017-0008.00	\$32,440.00	\$337.26
07-60-13-02-015-0004.00	\$7,250.00	\$75.56
07-60-13-02-021-0002.00	\$26,950.00	\$280.32
07-60-13-01-009-0005.00	\$51,070.00	\$531.08
07-60-14-02-023-0007.00	\$40,500.00	\$421.58
07-60-14-01-029-0004.00	\$50,630.00	\$526.70
07-60-14-01-032-0001.00	\$40,240.00	\$704.63
07-60-14-01-033-0006.00	\$49,090.00	\$510.82
07-60-14-01-035-0001.00	\$111,210.00	\$0.00
07-60-14-02-021-0005.00	\$54,590.00	\$567.76
07-60-13-01-009-0004.00	\$45,690.00	\$475.23
07-60-14-01-034-0001.00	\$37,380.00	\$388.73
07-60-14-01-032-0002.00	\$36,780.00	\$382.70
07-60-14-02-021-0002.01	\$38,900.00	\$404.60
07-60-14-01-032-0003.00	\$40,060.00	\$416.65
07-60-13-01-009-0003.00	\$49,120.00	\$510.82
07-60-14-01-032-0004.00	\$25,390.00	\$263.90
07-60-13-02-017-0010.00	\$53,430.00	\$555.71
07-60-14-01-032-0005.00	\$30,560.00	\$318.10
07-60-14-01-028-0004.00	\$89,480.00	\$930.75
07-60-14-02-024-0007.00	\$74,410.00	\$774.17
07-60-14-01-032-0006.00	\$36,410.00	\$378.87
07-60-14-02-024-0006.00	\$29,330.00	\$304.96
07-60-14-01-028-0005.00	\$72,480.00	\$753.91
07-60-13-01-009-0002.00	\$69,740.00	\$725.44
07-60-14-01-032-0007.00	\$34,480.00	\$358.61
07-60-14-02-024-0005.01	\$29,390.00	\$305.51

Parcel ID No.	Total Market Value of Land and Improvements (2018)	Total Property Tax (2017)
07-60-14-01-032-0008.00	\$54,010.00	\$561.74
07-60-14-02-024-0005.00	\$33,990.00	\$353.69
07-60-14-02-021-0006.00	\$57,730.00	\$600.61
07-60-13-01-009-0001.00	\$78,670.00	\$818.51
07-60-13-02-017-0007.00	\$31,010.00	\$322.48
07-60-14-02-023-0008.00	\$42,260.00	\$439.64
07-60-13-02-021-0001.00	\$22,570.00	\$234.88
07-60-14-01-033-0001.00	\$32,090.00	\$562.28
07-60-13-02-020-0002.00	\$46,230.00	\$809.75
07-60-13-02-015-0003.00	\$73,980.00	\$769.79
07-60-14-01-029-0003.00	\$47,960.00	\$498.77
07-60-14-01-028-0006.00	\$150,600.00	\$1,566.95
07-60-13-02-016-0009.00	\$49,230.00	\$511.91
07-60-13-02-016-0010.00	\$23,950.00	\$249.66
07-60-13-02-017-0012.00	\$34,130.00	\$355.33
07-60-14-01-028-0008.00	\$512,120.00	\$0.00
07-60-13-02-015-0002.00	\$113,520.00	\$1,180.96
07-60-14-02-024-0001.00	\$55,520.00	\$577.61
07-60-14-01-031-0005.00	\$31,530.00	\$327.95
07-60-14-02-024-0002.00	\$37,940.00	\$394.75
07-60-14-02-024-0003.00	\$32,230.00	\$335.07
07-60-14-02-024-0004.00	\$49,020.00	\$509.72
07-60-13-02-017-0005.00	\$60,690.00	\$631.27
07-60-13-01-011-0001.00	\$523,410.00	\$9,170.08
07-60-13-02-016-0004.00	\$31,600.00	\$328.50
07-60-14-01-025-0006.03	\$16,340.00	\$170.27
07-60-13-02-018-0007.00	\$36,220.00	\$376.68
07-60-14-02-025-0015.00	\$75,990.00	\$790.59

Parcel ID No.	Total Market Value of Land and Improvements (2018)	Total Property Tax (2017)
07-60-13-02-020-0002.01	\$103,610.00	\$1,815.51
07-60-13-02-020-0002.03	\$1,960.00	\$34.49
07-60-14-01-030-0003.00	\$38,620.00	\$676.71
07-60-14-01-030-0007.00	\$71,830.00	\$747.34
07-60-13-02-017-0014.00	\$47,790.00	\$497.13
07-60-14-01-030-0012.00	\$51,820.00	\$539.29
07-60-14-02-018-0004.00	\$82,070.00	\$853.55
07-60-13-02-017-0003.00	\$31,910.00	\$331.79
07-60-14-02-019-0008.00	\$29,830.00	\$310.43
07-60-13-02-016-0002.00	\$29,550.00	\$307.70
07-60-14-02-017-0005.00	\$39,040.00	\$406.25
07-60-14-01-030-0001.01	\$58,410.00	\$607.73
07-60-14-02-019-0004.00	\$19,630.00	\$204.77
07-60-13-02-018-0003.02	\$45,710.00	\$475.78
07-60-14-02-017-0004.00	\$65,200.00	\$678.35
07-60-14-01-031-0001.01	\$15,280.00	\$267.73
07-60-14-01-031-0002.00	\$78,290.00	\$814.68
07-60-14-01-031-0003.00	\$56,240.00	\$585.28
07-60-14-01-023-0007.00	\$71,710.00	\$1,256.51
07-60-13-02-017-0015.00	\$40,550.00	\$422.12
07-60-13-02-015-0001.00	\$481,650.00	\$8,438.62
07-60-14-01-031-0004.00	\$273,260.00	\$0.00
07-60-13-02-018-0003.00	\$7,500.00	\$78.29
07-60-14-02-018-0003.00	\$33,340.00	\$347.12
07-60-13-02-017-0002.00	\$44,120.00	\$458.81
07-60-14-02-025-0002.00	\$64,300.00	\$669.05
07-60-14-01-023-0004.01	\$87,100.00	\$906.11
07-60-14-01-022-0022.00	\$10,980.00	\$192.17

Parcel ID No.	Total Market Value of Land and Improvements (2018)	Total Property Tax (2017)
07-60-14-02-020-0001.00	\$66,560.00	\$692.59
07-60-14-02-020-0002.00	\$37,080.00	\$385.99
07-60-14-02-020-0003.00	\$46,890.00	\$487.82
07-60-13-02-018-0002.00	\$73,750.00	\$767.05
07-60-13-02-019-0001.00	\$99,660.00	\$1,036.97
07-60-14-02-019-0001.00	\$34,380.00	\$358.07
07-60-13-02-016-0001.00	\$55,160.00	\$966.34
07-60-14-02-017-0003.00	\$38,820.00	\$404.06
07-60-14-01-025-0005.00	\$674,000.00	\$0.00
07-60-14-01-023-0004.00	\$83,330.00	\$866.69
07-60-14-02-019-0002.00	\$37,170.00	\$387.08
07-60-14-01-014-0003.02	\$23,000.00	\$402.96
07-60-14-02-019-0003.00	\$111,000.00	\$1,154.68
07-60-14-01-014-0004.00	\$56,160.00	\$983.86
07-60-13-02-017-0016.00	\$120,100.00	\$1,249.40
07-60-14-01-023-0006.00	\$708,810.00	\$0.00
07-60-14-02-018-0001.00	\$34,470.00	\$358.61
07-60-14-01-024-0009.00	\$64,270.00	\$1,126.21
07-60-13-02-018-0002.01	\$5,000.00	\$52.01
07-60-13-02-020-0002.07	\$133,510.00	\$2,338.92
07-60-14-02-018-0002.00	\$47,370.00	\$492.75
07-60-14-01-024-0008.00	\$65,130.00	\$677.81
07-60-13-02-017-0001.00	\$97,470.00	\$1,013.97
07-60-14-01-023-0008.00	\$82,860.00	\$861.77
07-60-14-01-022-0023.00	\$64,940.00	\$1,137.71
07-60-14-02-017-0001.00	\$51,670.00	\$537.65
07-60-14-01-024-0007.00	\$145,120.00	\$1,509.46
07-60-14-01-022-0021.00	\$78,490.00	\$1,375.32



Parcel ID No.	Total Market Value of Land and Improvements (2018)	Total Property Tax (2017)
07-60-14-02-017-0002.00	\$26,860.00	\$279.23
07-60-13-02-018-0010.00	\$91,770.00	\$954.84
07-60-13-01-006-0003.01	\$6,230.00	\$64.61
07-60-14-01-022-0020.00	\$0.00	\$0.00
07-60-14-01-022-0019.00	\$42,150.00	\$438.55
07-60-14-01-023-0009.00	\$58,550.00	\$609.37
07-60-14-01-022-0018.00	\$53,190.00	\$553.52
07-60-14-01-022-0017.00	\$51,500.00	\$536.00
07-60-14-01-022-0016.00	\$78,330.00	\$814.68
07-60-13-02-018-0001.00	\$125,430.00	\$2,197.67
07-60-14-02-025-0002.01	\$103,430.00	\$1,075.84
07-60-14-01-023-0010.00	\$73,950.00	\$769.24
07-60-13-02-014-0004.00	\$160,150.00	\$2,805.39
07-60-13-02-014-0003.00	\$114,580.00	\$2,007.68
07-60-14-02-012-0005.00	\$177,790.00	\$2,613.22
07-60-14-01-024-0001.00	\$40,810.00	\$424.31
07-60-14-01-024-0002.00	\$39,390.00	\$409.53
07-60-14-02-013-0008.00	\$30,570.00	\$318.10
07-60-14-02-012-0004.00	\$46,310.00	\$481.80
07-60-14-01-023-0011.00	\$73,300.00	\$1,284.44
07-60-14-02-013-0007.00	\$10,280.00	\$106.76
07-60-14-01-024-0004.00	\$418,540.00	\$7,332.67
07-60-14-02-013-0006.00	\$11,210.00	\$116.62
07-60-14-02-013-0005.00	\$29,430.00	\$306.05
07-60-14-01-025-0004.00	\$71,360.00	\$742.41
07-60-14-01-022-0004.00	\$178,640.00	\$3,130.06
07-60-13-02-023-0007.00	\$105,340.00	\$1,096.10
07-60-14-01-025-0003.00	\$124,430.00	\$1,847.81

Parcel ID No.	Total Market Value of Land and Improvements (2018)	Total Property Tax (2017)
07-60-14-02-012-0002.01	\$36,600.00	\$380.51
07-60-14-01-022-0007.01	\$20,970.00	\$367.37
07-60-14-01-022-0009.00	\$25,550.00	\$447.86
07-60-14-01-022-0010.00	\$67,600.00	\$1,184.79
07-60-14-02-016-0001.00	\$72,070.00	\$750.08
07-60-14-01-022-0013.00	\$19,820.00	\$347.12
07-60-14-01-022-0014.00	\$33,730.00	\$350.95
07-60-14-02-015-0004.00	\$37,460.00	\$389.82
07-60-14-01-022-0015.00	\$58,150.00	\$604.99
07-60-14-02-025-0005.00	\$107,090.00	\$1,110.33
07-60-13-02-011-0002.00	\$349,240.00	\$4,050.41
07-60-14-02-015-0003.00	\$68,790.00	\$715.58
07-60-14-02-012-0001.00	\$55,110.00	\$573.23
07-60-14-02-012-0002.02	\$15,590.00	\$162.06
07-60-14-02-012-0003.00	\$80,320.00	\$835.49
07-60-14-02-015-0002.00	\$5,000.00	\$52.01
07-60-14-02-025-0006.01	\$126,860.00	\$1,319.48
07-60-14-02-013-0001.00	\$20,000.00	\$208.05
07-60-14-02-013-0002.00	\$57,200.00	\$595.13
07-60-14-02-015-0001.00	\$10,140.00	\$105.67
07-60-14-02-013-0003.00	\$46,300.00	\$481.80
07-60-13-02-014-0001.00	\$0.00	\$0.00
07-60-14-02-013-0004.00	\$77,490.00	\$805.92
07-60-14-01-015-0002.00	\$39,190.00	\$407.89
07-60-14-01-015-0003.00	\$32,810.00	\$341.64
07-60-13-01-006-0004.00	\$13,050.00	\$135.78
07-60-14-01-016-0006.00	\$57,590.00	\$598.97
07-60-14-01-016-0005.00	\$41,280.00	\$429.24

Parcel ID No.	Total Market Value of Land and Improvements (2018)	Total Property Tax (2017)
07-50-15-00-000-0008.02	\$185,310.00	\$1,927.75
07-60-13-02-011-0001.01	\$10,440.00	\$182.87
07-60-14-01-016-0004.00	\$67,800.00	\$705.18
07-60-13-01-006-0002.00	\$43,240.00	\$450.05
07-60-14-01-018-0004.00	\$17,840.00	\$312.62
07-60-13-02-001-0002.01	\$45,700.00	\$800.99
07-60-14-01-018-0003.00	\$22,410.00	\$392.56
07-60-13-02-010-0002.00	\$183,610.00	\$0.00
07-60-14-02-014-0001.00	\$94,770.00	\$986.05
07-60-14-02-008-0006.00	\$85,090.00	\$885.31
07-60-14-02-014-0003.00	\$10,000.00	\$0.00
07-60-14-02-014-0004.00	\$38,860.00	\$404.06
07-50-15-00-000-0007.00	\$4,000.00	\$41.61
07-60-14-01-016-0007.00	\$65,460.00	\$681.09
07-60-14-02-008-0009.00	\$42,780.00	\$445.12
07-60-14-02-014-0005.00	\$50,670.00	\$527.24
07-60-14-02-008-0007.00	\$88,300.00	\$918.71
07-60-14-01-016-0009.00	\$56,970.00	\$592.40
07-60-14-02-008-0008.00	\$66,660.00	\$693.68
07-60-14-01-016-0010.00	\$52,040.00	\$541.48
07-60-14-01-018-0001.01	\$45,770.00	\$802.09
07-60-14-02-010-0007.00	\$37,410.00	\$389.27
07-60-13-02-012-0001.00	\$55,820.00	\$0.00
07-60-14-01-012-0001.00	\$4,950.00	\$0.00
07-60-14-01-018-0002.00	\$48,390.00	\$503.15
07-60-14-01-010-0009.00	\$53,580.00	\$557.36
07-60-14-02-010-0009.00	\$32,010.00	\$332.88
07-60-14-02-010-0005.02	\$46,890.00	\$487.82

Parcel ID No.	Total Market Value of Land and Improvements (2018)	Total Property Tax (2017)
07-60-14-01-011-0007.00	\$112,070.00	\$1,165.63
07-60-13-02-004-0001.00	\$17,400.00	\$0.00
07-60-14-01-010-0007.00	\$33,760.00	\$350.95
07-60-14-01-020-0001.00	\$23,630.00	\$245.83
07-60-14-01-020-0002.00	\$20,920.00	\$217.91
07-60-14-01-020-0003.00	\$38,360.00	\$399.13
07-60-14-01-020-0004.00	\$60,900.00	\$633.46
07-60-14-02-009-0006.00	\$74,420.00	\$774.71
07-60-14-01-020-0005.00	\$38,190.00	\$397.49
07-60-14-01-010-0007.01	\$42,490.00	\$441.83
07-60-14-01-010-0002.00	\$50,210.00	\$522.32
07-60-14-02-010-0011.00	\$16,000.00	\$166.99
07-60-14-01-010-0001.00	\$37,060.00	\$385.44
07-60-14-02-009-0011.00	\$31,100.00	\$323.57
07-60-14-02-009-0004.00	\$111,710.00	\$1,162.34
07-60-14-01-011-0006.00	\$69,850.00	\$726.53
07-60-14-01-008-0004.00	\$37,600.00	\$390.92
07-60-14-01-011-0002.00	\$38,720.00	\$402.96
07-60-14-02-010-0012.00	\$52,350.00	\$544.76
07-60-14-02-010-0003.00	\$86,440.00	\$899.00
07-60-14-02-009-0012.00	\$39,200.00	\$407.89
07-60-13-01-001-0001.00	\$10,300.00	\$107.31
07-60-14-01-011-0001.00	\$41,540.00	\$431.98
07-60-14-01-003-0009.01	\$97,330.00	\$0.00
07-60-13-01-003-0001.00	\$490.00	\$3.29
07-60-14-01-008-0003.00	\$36,990.00	\$384.89
07-60-14-02-008-0012.00	\$112,100.00	\$1,166.18
07-60-14-01-003-0007.00	\$111,260.00	\$1,949.65

Parcel ID No.	Total Market Value of Land and Improvements (2018)	Total Property Tax (2017)
07-60-14-02-010-0013.00	\$48,490.00	\$504.25
07-60-14-01-003-0008.00	\$71,910.00	\$747.89
07-20-10-00-000-0041.00	\$78,520.00	\$816.87
07-60-14-01-003-0011.00	\$59,470.00	\$618.68
07-60-14-02-009-0013.00	\$51,620.00	\$537.10
07-60-14-02-009-0003.00	\$52,950.00	\$550.79
07-60-14-01-008-0002.00	\$60,350.00	\$627.98
07-60-14-01-007-0001.00	\$37,540.00	\$390.92
07-60-14-01-007-0002.00	\$23,650.00	\$245.83
07-60-14-01-002-0006.00	\$44,050.00	\$458.26
07-60-14-01-003-0012.00	\$51,100.00	\$531.62
07-60-14-01-007-0003.00	\$66,890.00	\$695.87
07-60-14-01-002-0010.00	\$70,750.00	\$736.39
07-60-14-01-003-0006.00	\$53,070.00	\$551.88
07-60-14-02-010-0001.00	\$53,480.00	\$556.26
07-60-14-01-009-0002.00	\$57,840.00	\$602.25
07-60-14-02-010-0002.00	\$64,150.00	\$667.40
07-60-14-01-008-0001.00	\$73,250.00	\$762.12
07-60-14-02-009-0001.00	\$53,090.00	\$552.43
07-60-14-01-003-0009.00	\$292,330.00	\$0.00
07-60-14-02-009-0002.00	\$26,910.00	\$279.77
07-60-14-01-003-0013.00	\$51,050.00	\$531.08
07-60-14-01-002-0009.00	\$42,320.00	\$440.74
07-60-14-02-008-0001.00	\$79,080.00	\$822.89
07-60-14-02-008-0001.01	\$143,280.00	\$1,490.30
07-60-14-01-002-0011.01	\$46,590.00	\$485.09
07-60-14-02-008-0002.00	\$70,570.00	\$734.20
07-60-14-02-008-0003.00	\$95,140.00	\$989.88

Parcel ID No.	Total Market Value of Land and Improvements (2018)	Total Property Tax (2017)
07-60-14-02-008-0011.01	\$114,330.00	\$1,189.17
07-50-15-00-000-0001.04	\$123,900.00	\$1,289.36
07-60-14-01-002-0005.00	\$72,890.00	\$758.29
07-60-14-01-004-0005.00	\$43,680.00	\$454.43
07-60-14-01-005-0005.00	\$34,560.00	\$359.71
07-60-14-02-001-0005.00	\$32,980.00	\$343.28
07-60-14-01-003-0014.00	\$68,380.00	\$711.20
07-60-14-02-002-0004.00	\$46,200.00	\$480.71
07-60-14-01-002-0011.00	\$40,830.00	\$424.86
07-60-14-01-005-0004.00	\$24,560.00	\$255.68
07-60-14-03-024-0004.02	\$191,330.00	\$1,986.33
07-60-14-01-003-0005.00	\$44,980.00	\$468.11
07-60-14-02-002-0003.00	\$37,710.00	\$392.56
07-60-14-02-001-0006.00	\$57,320.00	\$596.23
07-60-14-01-003-0004.00	\$29,150.00	\$303.32
07-60-14-01-005-0006.00	\$30,550.00	\$318.10
07-60-14-01-006-0004.00	\$61,260.00	\$637.29
07-60-14-01-002-0004.00	\$44,520.00	\$463.19
07-60-14-01-001-0003.00	\$40,950.00	\$425.96
07-60-14-02-001-0004.00	\$51,900.00	\$539.84
07-60-14-01-002-0013.00	\$57,290.00	\$596.23
07-60-14-01-003-0002.00	\$60,910.00	\$633.46
07-60-14-02-001-0007.00	\$50,450.00	\$525.05
07-60-14-01-004-0003.00	\$45,900.00	\$477.97
07-60-14-02-002-0005.00	\$87,730.00	\$912.68
07-60-14-01-002-0003.00	\$101,420.00	\$1,055.03
07-60-14-01-005-0007.00	\$23,980.00	\$249.66
07-60-14-01-003-0014.01	\$37,000.00	\$384.89

Parcel ID No.	Total Market Value of Land and Improvements (2018)	Total Property Tax (2017)
07-60-14-02-003-0005.00	\$58,040.00	\$603.89
07-60-14-01-005-0003.00	\$40,880.00	\$425.41
07-60-14-02-003-0004.00	\$78,620.00	\$817.97
07-60-14-02-003-0003.00	\$91,860.00	\$955.94
07-60-14-02-001-0003.01	\$41,920.00	\$436.36
07-60-14-02-004-0001.02	\$198,560.00	\$2,065.72
07-60-14-02-003-0002.00	\$89,250.00	\$928.56
07-60-14-02-003-0001.01	\$99,170.00	\$1,031.49
07-60-14-01-006-0003.00	\$61,210.00	\$636.74
07-60-14-02-001-0008.00	\$38,420.00	\$399.68
07-60-14-01-002-0003.01	\$49,020.00	\$510.27
07-60-14-01-005-0001.00	\$39,210.00	\$408.44
07-60-14-01-005-0002.00	\$32,300.00	\$336.17
07-60-14-02-002-0006.00	\$94,940.00	\$987.69
07-60-14-02-001-0003.00	\$57,190.00	\$595.13
07-60-14-01-002-0002.00	\$43,030.00	\$447.86
07-60-14-01-006-0001.00	\$434,410.00	\$0.00
07-10-11-04-023-0004.00	\$49,830.00	\$518.48
07-60-14-01-002-0001.00	\$64,930.00	\$675.62
07-60-14-01-006-0002.00	\$37,550.00	\$390.92
07-10-11-04-023-0005.00	\$28,370.00	\$295.10
07-60-14-02-003-0001.06	\$100,960.00	\$1,050.65
07-60-14-02-001-0001.00	\$75,070.00	\$780.74
07-60-14-02-003-0001.04	\$114,250.00	\$1,188.62
07-60-14-02-004-0001.00	\$225,790.00	\$2,348.78
07-60-14-02-003-0001.00	\$96,610.00	\$1,005.21
07-60-14-02-001-0002.00	\$40,630.00	\$422.67
07-10-11-04-022-0004.00	\$48,760.00	\$506.99

Parcel ID No.	Total Market Value of Land and Improvements (2018)	Total Property Tax (2017)
07-60-14-02-002-0001.00	\$39,880.00	\$415.01
07-60-14-01-001-0002.00	\$48,390.00	\$503.15
07-60-14-02-002-0002.00	\$54,930.00	\$571.59
07-50-15-00-000-0001.05	\$141,910.00	\$1,472.23
07-50-15-00-000-0001.06	\$193,260.00	\$2,008.23
07-10-11-04-019-0012.00	\$40,320.00	\$419.39
07-10-11-04-025-0015.00	\$46,070.00	\$479.06
07-10-11-04-022-0005.00	\$64,680.00	\$672.88
07-10-11-04-026-0010.00	\$60,680.00	\$631.27
07-60-14-02-003-0001.02	\$105,930.00	\$1,102.12
07-10-11-04-019-0011.00	\$41,890.00	\$435.81
07-60-14-02-003-0001.08	\$107,180.00	\$1,115.26
07-60-14-02-003-0001.09	\$114,770.00	\$1,194.10
07-10-11-04-021-0013.00	\$51,730.00	\$538.19
07-10-11-04-026-0009.00	\$46,820.00	\$487.28
07-60-14-02-003-0001.03	\$119,110.00	\$1,239.54
07-60-14-02-003-0001.05	\$117,170.00	\$1,219.28
07-10-11-04-021-0009.00	\$32,240.00	\$335.62
07-10-11-03-018-0003.00	\$43,240.00	\$450.05
07-10-11-04-025-0014.00	\$37,480.00	\$389.82
07-10-11-04-021-0010.00	\$47,590.00	\$494.94
07-10-12-00-003-0001.09	\$333,130.00	\$5,836.35
07-10-11-04-023-0003.00	\$48,840.00	\$508.08
07-10-11-04-022-0003.00	\$72,010.00	\$748.98
07-10-11-04-022-0006.00	\$43,660.00	\$454.43
07-10-11-04-026-0011.00	\$51,210.00	\$532.72
07-10-11-04-021-0011.00	\$35,990.00	\$374.49
07-10-11-04-020-0006.00	\$58,220.00	\$605.54



Parcel ID No.	Total Market Value of Land and Improvements (2018)	Total Property Tax (2017)
07-10-11-04-026-0008.00	\$67,120.00	\$698.06
07-10-11-04-019-0010.00	\$61,090.00	\$635.65
07-10-11-04-021-0007.00	\$39,900.00	\$415.01
07-10-11-04-020-0007.00	\$5,000.00	\$52.01
07-60-14-02-005-0001.00	\$5,000.00	\$52.01
07-10-11-04-020-0009.00	\$39,520.00	\$411.17
07-10-11-04-023-0002.00	\$40,490.00	\$421.03
07-10-11-04-025-0013.00	\$39,260.00	\$408.44
07-60-14-02-005-0002.00	\$10,000.00	\$104.03
07-10-11-04-021-0014.00	\$41,220.00	\$428.69
07-10-11-03-018-0002.13	\$106,870.00	\$1,111.97
07-10-11-04-022-0002.00	\$49,320.00	\$513.01
07-10-11-04-020-0010.00	\$61,490.00	\$639.48
07-10-11-04-020-0005.00	\$56,200.00	\$584.73
07-10-11-03-018-0002.07	\$136,430.00	\$1,419.67
07-10-11-04-021-0005.00	\$47,380.00	\$492.75
07-10-11-03-018-0002.10	\$112,920.00	\$1,174.39
07-10-11-04-020-0008.00	\$27,200.00	\$283.06
07-10-11-03-018-0002.02	\$132,900.00	\$1,382.44
07-10-11-03-018-0002.09	\$114,650.00	\$1,192.46
07-10-11-04-019-0008.00	\$73,680.00	\$766.50
07-10-11-03-018-0002.11	\$107,450.00	\$1,117.45
07-10-11-03-018-0002.00	\$117,930.00	\$1,226.40
07-10-11-04-016-0010.00	\$41,910.00	\$435.81
07-10-11-04-020-0013.00	\$60,710.00	\$631.82
07-10-11-04-016-0011.00	\$52,880.00	\$550.24
07-10-11-04-020-0004.00	\$49,200.00	\$511.91
07-10-11-04-020-0002.00	\$36,670.00	\$381.61

Parcel ID No.	Total Market Value of Land and Improvements (2018)	Total Property Tax (2017)
07-10-11-04-026-0014.00	\$52,330.00	\$544.22
07-10-11-04-016-0013.00	\$66,840.00	\$695.33
07-10-11-04-020-0001.00	\$45,910.00	\$477.42
07-10-11-04-026-0006.00	\$1,500.00	\$15.88
07-10-11-04-024-0006.00	\$44,630.00	\$464.28
07-10-11-04-017-0008.00	\$67,240.00	\$699.71
07-10-11-03-020-0007.01	\$7,250.00	\$75.56
07-10-11-04-016-0012.00	\$60,590.00	\$630.17
07-10-11-03-020-0006.00	\$64,640.00	\$672.88
07-10-11-04-025-0009.00	\$25,130.00	\$261.71
07-10-11-04-018-0010.00	\$64,490.00	\$670.69
07-10-11-04-018-0010.01	\$53,380.00	\$555.17
07-10-11-04-026-0005.00	\$71,920.00	\$748.43
07-10-11-03-020-0005.00	\$111,540.00	\$1,160.15
07-10-11-04-017-0009.00	\$54,960.00	\$571.59
07-20-10-04-002-0004.00	\$43,590.00	\$453.88
07-10-11-04-024-0005.00	\$69,340.00	\$721.61
07-10-11-04-018-0011.00	\$50,880.00	\$529.43
07-10-11-04-017-0007.00	\$56,400.00	\$586.92
07-10-11-04-016-0008.00	\$169,850.00	\$1,766.78
07-10-11-04-025-0008.00	\$27,990.00	\$291.27
07-10-11-04-026-0015.00	\$70,850.00	\$736.94
07-10-11-04-018-0008.00	\$38,570.00	\$401.32
07-10-11-04-024-0004.00	\$69,980.00	\$728.18
07-10-11-03-020-0008.00	\$7,250.00	\$75.56
07-10-11-04-016-0007.00	\$92,470.00	\$961.96
07-10-11-04-017-0006.00	\$68,330.00	\$710.66
07-10-11-04-019-0004.00	\$103,150.00	\$1,073.10

Parcel ID No.	Total Market Value of Land and Improvements (2018)	Total Property Tax (2017)
07-10-11-03-020-0010.00	\$7,250.00	\$75.56
07-10-11-03-020-0011.00	\$7,250.00	\$75.56
07-10-11-04-025-0007.00	\$63,240.00	\$658.10
07-10-11-04-026-0016.00	\$42,900.00	\$446.21
07-10-11-04-018-0007.00	\$73,210.00	\$761.57
07-10-11-04-016-0015.00	\$96,160.00	\$1,000.28
07-10-11-04-026-0004.00	\$37,540.00	\$390.37
07-10-11-04-017-0011.00	\$136,800.00	\$1,422.95
07-10-11-04-024-0003.00	\$72,980.00	\$759.38
07-10-11-04-017-0005.00	\$51,550.00	\$536.55
07-10-11-04-016-0006.00	\$65,040.00	\$676.71
07-10-11-04-025-0022.00	\$23,090.00	\$404.60
07-10-11-04-019-0003.00	\$81,140.00	\$844.25
07-10-11-04-025-0006.00	\$42,870.00	\$446.21
07-10-11-04-018-0006.00	\$53,500.00	\$556.81
07-10-11-04-026-0017.00	\$39,790.00	\$413.91
07-10-11-04-016-0016.00	\$133,250.00	\$1,386.27
07-10-11-04-017-0004.00	\$76,330.00	\$793.88
07-10-12-00-001-0018.02	\$49,140.00	\$511.37
07-10-11-04-026-0018.00	\$73,100.00	\$760.48
07-10-11-04-024-0001.00	\$57,010.00	\$592.94
07-10-11-04-026-0003.00	\$42,550.00	\$442.93
07-10-11-03-020-0003.00	\$30,200.00	\$314.27
07-10-12-00-003-0001.02	\$3,000.00	\$31.21
07-10-11-04-025-0002.00	\$68,490.00	\$712.30
07-10-11-04-025-0004.00	\$83,180.00	\$865.05
07-20-10-04-002-0002.00	\$96,360.00	\$902.83
07-10-11-04-018-0005.00	\$43,870.00	\$456.62

Parcel ID No.	Total Market Value of Land and Improvements (2018)	Total Property Tax (2017)
07-10-11-04-026-0019.00	\$51,510.00	\$536.00
07-10-11-04-026-0001.00	\$22,210.00	\$231.05
07-10-11-04-018-0012.00	\$47,640.00	\$496.04
07-10-11-04-026-0002.00	\$24,540.00	\$255.14
07-10-11-04-016-0005.00	\$48,360.00	\$503.15
07-10-11-04-017-0014.00	\$74,280.00	\$772.52
07-10-11-04-016-0002.00	\$42,010.00	\$436.91
07-10-11-03-019-0001.00	\$7,250.00	\$75.56
07-10-11-04-015-0011.01	\$84,580.00	\$879.83
07-10-11-04-015-0011.00	\$54,610.00	\$568.31
07-10-11-04-018-0003.00	\$52,990.00	\$551.33
07-10-11-03-019-0002.00	\$7,250.00	\$75.56
07-10-11-04-017-0015.00	\$105,060.00	\$1,092.81
07-10-11-04-015-0008.00	\$80,640.00	\$838.77
07-10-11-04-014-0006.00	\$28,940.00	\$301.13
07-10-12-00-000-0020.00	\$101,500.00	\$0.00
07-10-11-04-014-0005.00	\$63,680.00	\$662.48
07-10-11-03-020-0001.00	\$86,670.00	\$901.73
07-10-11-04-014-0003.01	\$43,750.00	\$454.97
07-10-11-04-018-0002.00	\$48,330.00	\$502.61
07-10-11-04-014-0003.00	\$53,090.00	\$552.43
07-10-11-04-017-0002.00	\$83,050.00	\$863.96
07-10-11-04-017-0002.01	\$5,000.00	\$52.01
07-10-11-04-016-0001.00	\$57,900.00	\$602.25
07-10-11-04-018-0001.00	\$87,800.00	\$913.78
07-10-11-03-020-0002.00	\$4,160.00	\$27.38
07-10-11-04-015-0001.00	\$6,010.00	\$0.00
07-10-11-04-015-0002.00	\$34,640.00	\$360.26

Parcel ID No.	Total Market Value of Land and Improvements (2018)	Total Property Tax (2017)
07-10-11-04-015-0003.00	\$72,400.00	\$753.36
07-10-11-04-015-0010.00	\$30,950.00	\$322.48
07-10-11-04-015-0007.00	\$41,160.00	\$428.15
07-10-11-04-014-0001.00	\$77,180.00	\$802.64
07-10-11-03-017-0008.00	\$70,470.00	\$733.10
07-10-11-04-014-0002.01	\$71,550.00	\$744.60
07-10-11-03-017-0007.00	\$62,960.00	\$654.81
07-10-11-04-014-0002.00	\$113,310.00	\$1,178.77
07-10-11-03-017-0005.00	\$71,590.00	\$744.60
07-10-11-04-010-0004.00	\$52,880.00	\$550.24
07-10-11-04-012-0011.01	\$52,950.00	\$550.79
07-10-11-03-012-0013.00	\$51,730.00	\$538.19
07-10-11-04-012-0011.00	\$4,880.00	\$50.92
07-10-12-00-003-0001.07	\$8,000.00	\$83.22
07-10-11-04-012-0007.00	\$46,960.00	\$488.37
07-10-11-03-013-0012.01	\$2,500.00	\$26.28
07-10-11-04-007-0001.00	\$24,600.00	\$430.88
07-10-11-04-010-0002.00	\$56,590.00	\$588.56
07-10-11-04-010-0003.00	\$75,840.00	\$788.95
07-10-11-04-012-0011.02	\$65,270.00	\$678.90
07-10-12-00-000-0019.01	\$21,630.00	\$225.02
07-10-11-03-012-0015.00	\$82,580.00	\$859.58
07-10-11-04-012-0006.00	\$54,700.00	\$568.85
07-10-11-03-013-0012.00	\$18,110.00	\$188.34
07-10-11-04-013-0007.00	\$64,170.00	\$667.40
07-10-11-04-013-0005.00	\$68,840.00	\$716.13
07-10-11-03-013-0013.00	\$2,500.00	\$26.28
07-10-11-04-012-0012.00	\$68,920.00	\$717.23

Parcel ID No.	Total Market Value of Land and Improvements (2018)	Total Property Tax (2017)
07-10-11-03-013-0009.00	\$39,830.00	\$414.46
07-10-11-04-011-0003.01	\$89,230.00	\$928.01
07-10-11-04-011-0005.00	\$38,880.00	\$404.60
07-10-11-04-011-0004.00	\$34,110.00	\$354.78
07-10-11-03-015-0003.00	\$33,020.00	\$343.28
07-10-11-04-011-0003.02	\$87,230.00	\$907.21
07-10-11-04-008-0001.00	\$98,210.00	\$0.00
07-10-11-03-013-0014.00	\$2,500.00	\$26.28
07-10-11-04-012-0004.00	\$34,870.00	\$362.99
07-10-11-04-013-0009.00	\$77,900.00	\$810.30
07-10-11-03-011-0008.00	\$73,460.00	\$764.31
07-10-11-04-013-0004.00	\$49,730.00	\$517.39
07-10-11-03-011-0003.00	\$82,210.00	\$855.20
07-10-12-00-002-0003.02	\$16,000.00	\$166.44
07-10-11-04-011-0001.00	\$51,500.00	\$536.00
07-10-11-03-013-0008.00	\$3,750.00	\$0.00
07-10-11-03-013-0015.00	\$15,750.00	\$163.70
07-10-11-04-012-0013.00	\$92,100.00	\$958.13
07-10-11-04-011-0002.00	\$61,850.00	\$643.31
07-10-11-03-013-0007.00	\$2,500.00	\$26.28
07-10-11-04-013-0010.00	\$42,570.00	\$442.93
07-10-11-04-011-0003.00	\$103,910.00	\$1,080.77
07-10-11-04-013-0003.00	\$76,220.00	\$792.78
07-10-11-04-012-0001.00	\$20,930.00	\$217.91
07-10-11-03-013-0016.00	\$14,460.00	\$150.56
07-10-11-04-012-0002.00	\$36,040.00	\$375.04
07-10-11-04-012-0003.00	\$43,780.00	\$455.52
07-10-11-03-013-0006.00	\$2,500.00	\$0.00

Parcel ID No.	Total Market Value of Land and Improvements (2018)	Total Property Tax (2017)
07-10-11-04-013-0001.00	\$32,430.00	\$337.26
07-10-11-03-015-0001.00	\$14,350.00	\$168.63
07-10-11-03-014-0002.00	\$3,750.00	\$38.87
07-10-11-04-013-0002.00	\$33,260.00	\$346.02
07-10-11-04-006-0005.00	\$40,490.00	\$421.03
07-10-11-04-004-0006.00	\$62,830.00	\$653.72
07-10-11-03-011-0001.01	\$52,150.00	\$542.57
07-10-11-03-013-0001.00	\$19,210.00	\$199.84
07-10-11-03-013-0002.00	\$10,000.00	\$104.03
07-10-11-03-013-0003.00	\$3,780.00	\$0.00
07-10-11-04-005-0004.00	\$23,740.00	\$246.92
07-10-11-03-013-0004.00	\$20,020.00	\$208.05
07-10-11-03-013-0005.00	\$2,500.00	\$26.28
07-10-11-04-005-0009.01	\$51,580.00	\$536.55
07-10-11-03-014-0001.00	\$3,750.00	\$38.87
07-10-11-04-005-0007.00	\$50,950.00	\$529.98
07-10-11-04-005-0006.00	\$115,060.00	\$1,196.84
07-10-11-03-009-0008.00	\$15,490.00	\$160.97
07-10-11-04-004-0007.00	\$59,520.00	\$619.22
07-10-11-04-005-0004.01	\$69,120.00	\$718.87
07-10-11-04-004-0005.00	\$61,480.00	\$639.48
07-10-11-04-004-0004.00	\$49,930.00	\$519.58
07-10-11-04-005-0003.00	\$21,450.00	\$223.38
07-10-11-04-004-0003.00	\$48,840.00	\$508.08
07-10-11-03-010-0007.00	\$5,000.00	\$52.01
07-10-11-04-002-0006.02	\$69,610.00	\$724.34
07-10-11-03-010-0006.00	\$29,490.00	\$306.60
07-10-11-03-010-0005.00	\$66,930.00	\$696.42

Parcel ID No.	Total Market Value of Land and Improvements (2018)	Total Property Tax (2017)
07-10-11-03-010-0004.00	\$15,810.00	\$164.25
07-10-11-04-006-0001.00	\$45,270.00	\$470.85
07-10-11-03-009-0007.00	\$36,810.00	\$382.70
07-10-11-03-009-0004.00	\$37,140.00	\$386.54
07-10-11-04-005-0010.00	\$41,360.00	\$430.34
07-10-11-03-004-0002.00	\$2,500.00	\$26.28
07-10-11-03-005-0005.00	\$2,500.00	\$26.28
07-10-11-03-005-0004.00	\$3,750.00	\$38.87
07-10-11-04-005-0011.00	\$46,370.00	\$482.35
07-10-11-03-005-0003.00	\$4,380.00	\$45.44
07-10-11-04-002-0006.01	\$71,430.00	\$742.96
07-10-11-04-002-0005.00	\$55,000.00	\$572.14
07-10-11-04-002-0004.00	\$58,570.00	\$609.37
07-10-11-04-005-0012.00	\$43,130.00	\$448.95
07-10-11-03-015-0001.02	\$20,080.00	\$209.15
07-10-11-03-010-0001.00	\$49,590.00	\$515.75
07-10-11-03-010-0002.01	\$57,150.00	\$594.59
07-10-12-00-000-0017.01	\$931,600.00	\$0.00
07-10-11-03-010-0003.00	\$25,920.00	\$269.92
07-10-11-04-002-0003.00	\$45,380.00	\$471.95
07-10-11-03-009-0001.00	\$119,700.00	\$1,245.56
07-10-11-03-009-0002.00	\$23,970.00	\$249.11
07-10-11-03-009-0003.00	\$70,490.00	\$733.10
07-10-11-03-005-0001.00	\$4,380.00	\$45.44
07-10-11-03-005-0002.00	\$4,380.00	\$45.44
07-10-11-03-004-0001.00	\$3,750.00	\$38.87
07-10-11-04-002-0009.00	\$44,210.00	\$459.90
07-10-11-04-003-0007.00	\$47,120.00	\$490.01



Parcel ID No.	Total Market Value of Land and Improvements (2018)	Total Property Tax (2017)
07-10-11-04-003-0004.00	\$11,250.00	\$117.17
07-10-12-00-000-0014.04	\$1,200.00	\$20.81
07-20-10-00-000-0014.00	\$72,940.00	\$738.58
07-10-12-00-000-0014.03	\$14,380.00	\$251.85
07-20-10-00-000-0016.00	\$79,280.00	\$824.54
07-20-10-00-000-0018.00	\$1,310.00	\$8.76
07-10-11-00-000-0047.00	\$18,820.00	\$189.98
07-10-12-00-000-0029.00	\$347,340.00	\$6,085.46
07-10-11-00-000-0052.00	\$45,460.00	\$473.04
07-10-12-00-000-0028.00	\$198,430.00	\$3,476.08
07-10-12-00-000-0030.00	\$33,720.00	\$590.75
07-10-11-00-000-0048.00	\$21,580.00	\$224.48
07-20-10-00-000-0001.04	\$246,330.00	\$2,562.85
07-10-11-00-000-0043.02	\$14,030.00	\$146.18
07-10-12-00-002-0004.03	\$91,210.00	\$946.63
07-10-11-00-000-0034.06	\$20,630.00	\$212.43
07-10-12-00-002-0004.04	\$16,060.00	\$164.25
07-10-12-00-000-0015.00	\$189,760.00	\$0.00
07-10-12-00-001-0004.01	\$880.00	\$6.02
07-10-12-00-001-0004.02	\$38,160.00	\$650.43
07-10-12-02-002-0003.00	\$29,950.00	\$311.53
07-10-12-00-001-0002.00	\$42,490.00	\$427.05
07-10-12-02-002-0002.00	\$2,180.00	\$22.45
07-10-11-00-000-0030.00	\$111,450.00	\$1,159.61
07-10-12-00-001-0001.00	\$240.00	\$1.64
07-10-11-00-000-0016.00	\$121,170.00	\$1,260.35
07-10-01-00-000-0012.00	\$121,220.00	\$1,255.97
07-10-12-00-000-0006.03	\$29,200.00	\$302.77

Parcel ID No.	Total Market Value of Land and Improvements (2018)	Total Property Tax (2017)
07-10-11-00-000-0014.00	\$118,130.00	\$1,229.14
07-10-11-00-000-0017.00	\$159,970.00	\$1,663.85
07-10-12-00-000-0006.04	\$6,000.00	\$62.42
07-10-11-00-000-0013.00	\$86,260.00	\$897.35
07-10-11-00-000-0043.03	\$16,210.00	\$168.63
07-10-11-00-000-0043.04	\$32,870.00	\$342.19
07-10-11-00-000-0053.03	\$86,090.00	\$895.71
07-10-11-00-000-0012.00	\$108,650.00	\$1,113.07
07-10-11-00-000-0003.00	\$220.00	\$1.64
07-10-11-00-000-0012.01	\$152,660.00	\$1,588.30
07-10-11-00-000-0004.00	\$2,590.00	\$16.97
07-10-11-00-000-0005.00	\$100,960.00	\$1,044.63
07-10-01-00-000-0011.00	\$8,850.00	\$58.58
07-10-01-00-000-0020.01	\$183,140.00	\$1,901.47
07-10-11-00-000-0035.00	\$75,150.00	\$781.83
07-10-11-00-000-0008.00	\$119,470.00	\$1,229.69
07-10-02-00-000-0032.02	\$6,000.00	\$62.42
07-10-01-00-000-0016.00	\$127,310.00	\$1,324.40
07-10-01-00-000-0020.30	\$314,370.00	\$3,270.22
07-10-02-00-000-0032.03	\$141,750.00	\$1,441.57
07-10-11-03-018-0001.00	\$669,990.00	\$0.00
07-60-14-04-016-0002.01	\$116,370.00	\$1,210.52
07-60-23-01-001-0005.00	\$164,550.00	\$1,712.03
07-10-02-00-000-0032.01	\$171,710.00	\$1,783.76
07-10-01-00-000-0009.01	\$17,390.00	\$180.68
07-10-02-00-000-0032.04	\$117,590.00	\$1,223.12
07-10-02-00-000-0025.03	\$28,880.00	\$300.58
07-10-02-00-000-0042.00	\$125,460.00	\$1,254.32

Parcel ID No.	Total Market Value of Land and Improvements (2018)	Total Property Tax (2017)
07-10-01-00-000-0010.00	\$148,120.00	\$1,478.25
07-10-02-00-000-0032.05	\$169,470.00	\$1,762.95
07-10-02-00-000-0025.04	\$24,780.00	\$257.87
07-10-02-00-000-0025.01	\$3,000.00	\$31.21
07-10-02-00-000-0036.00	\$65,060.00	\$676.71
07-10-01-00-000-0020.19	\$272,470.00	\$2,834.41
07-10-02-00-000-0035.01	\$46,520.00	\$483.99
07-10-01-00-000-0004.10	\$228,210.00	\$2,373.96
07-10-01-00-000-0005.01	\$60,310.00	\$627.44
07-10-01-00-000-0005.00	\$2,780.00	\$18.62
07-10-02-00-000-0013.00	\$121,930.00	\$800.99
07-10-01-00-000-0004.07	\$180,960.00	\$1,882.85
07-10-02-00-000-0005.02	\$101,700.00	\$1,057.77
07-10-01-00-000-0004.11	\$15,100.00	\$157.13
07-10-01-00-000-0004.17	\$214,820.00	\$2,234.90
07-10-01-00-000-0004.01	\$238,560.00	\$2,481.82
07-10-01-00-000-0004.12	\$15,130.00	\$157.68
07-10-02-00-000-0012.00	\$950.00	\$6.02
07-10-01-00-000-0004.09	\$284,840.00	\$2,963.62
07-10-02-00-000-0011.00	\$3,000.00	\$31.21
07-10-01-00-000-0004.24	\$348,090.00	\$3,621.17
07-10-01-00-000-0002.00	\$65,550.00	\$666.86
07-10-01-00-000-0004.15	\$243,410.00	\$2,532.19
07-10-01-00-000-0004.23	\$244,740.00	\$2,545.88
07-10-01-00-000-0004.21	\$334,660.00	\$3,481.01
07-10-02-00-000-0009.01	\$345,170.00	\$3,591.05
07-10-01-00-000-0003.07	\$540.00	\$3.83
07-10-02-00-000-0014.00	\$46,940.00	\$483.44

Parcel ID No.	Total Market Value of Land and Improvements (2018)	Total Property Tax (2017)
07-10-02-00-000-0005.01	\$147,220.00	\$1,531.36
07-10-01-00-000-0020.29	\$311,320.00	\$3,238.46
07-10-11-00-000-0026.00	\$44,030.00	\$458.26
07-10-11-00-000-0020.02	\$19,300.00	\$200.93
07-10-12-00-000-0003.00	\$560.00	\$3.83
07-10-11-00-000-0001.03	\$723,550.00	\$12,676.82
07-10-11-04-001-0001.00	\$5,000.00	\$52.01
07-10-11-00-000-0021.00	\$22,500.00	\$0.00
07-10-11-00-000-0034.04	\$30,720.00	\$282.51
07-10-11-00-000-0015.00	\$144,530.00	\$1,503.44
07-10-02-00-000-0043.00	\$320.00	\$2.19
07-10-11-00-000-0009.00	\$750.00	\$4.93
07-10-02-00-000-0030.01	\$109,790.00	\$1,142.09
07-10-02-00-000-0025.02	\$37,290.00	\$388.18
07-20-10-00-000-0033.00	\$187,680.00	\$3,164.00
07-10-01-00-000-0006.01	\$36,500.00	\$379.97
07-10-11-03-019-0010.00	\$7,250.00	\$75.56
07-10-11-03-017-0006.00	\$5,000.00	\$52.01
07-10-11-03-018-0002.01	\$109,690.00	\$1,141.54
07-10-11-00-000-0002.00	\$8,890.00	\$0.00
07-10-11-03-001-0002.03	\$31,600.00	\$328.50
07-10-11-03-001-0012.00	\$34,550.00	\$359.71
07-10-11-03-009-0006.00	\$69,920.00	\$727.63
07-10-11-04-004-0002.00	\$76,740.00	\$798.80
07-10-11-03-012-0007.00	\$7,500.00	\$78.29
07-10-11-03-012-0006.00	\$5,000.00	\$52.01
07-10-11-03-012-0006.01	\$31,120.00	\$323.57
07-10-11-03-011-0002.00	\$87,480.00	\$910.49

Parcel ID No.	Total Market Value of Land and Improvements (2018)	Total Property Tax (2017)
07-10-11-03-011-0004.00	\$86,570.00	\$900.64
07-10-11-03-001-0006.00	\$38,430.00	\$399.68
07-10-12-00-000-0013.01	\$4,000.00	\$41.61
07-10-12-00-000-0013.02	\$24,160.00	\$251.30
07-10-11-03-018-0002.05	\$136,630.00	\$1,421.86
07-10-11-03-018-0002.03	\$166,070.00	\$1,727.91
07-10-11-03-018-0002.14	\$105,890.00	\$1,101.57
07-10-11-03-018-0002.08	\$107,610.00	\$1,119.09
07-10-11-03-020-0006.01	\$7,250.00	\$75.56
07-60-13-02-001-0003.01	\$484,960.00	\$8,496.65
07-20-10-00-000-0034.00	\$71,280.00	\$715.58
07-20-10-00-000-0015.00	\$83,670.00	\$862.31
07-60-23-01-002-0007.00	\$212,460.00	\$2,210.26
07-50-15-00-000-0006.00	\$19,040.00	\$159.32
07-60-13-01-016-0001.00	\$48,580.00	\$505.34
07-60-13-01-018-0003.00	\$62,270.00	\$647.69
07-60-13-01-018-0004.00	\$63,780.00	\$663.57
07-60-13-02-019-0001.01	\$181,670.00	\$3,183.17
07-60-13-02-019-0002.00	\$262,360.00	\$4,596.81
07-60-13-02-020-0004.00	\$136,550.00	\$2,392.58
07-60-14-01-036-0007.00	\$37,440.00	\$389.27
07-60-13-02-016-0004.01	\$33,580.00	\$349.31
07-60-13-02-016-0005.00	\$7,250.00	\$75.56
07-60-13-02-016-0006.00	\$7,250.00	\$75.56
07-60-13-02-016-0007.00	\$115,280.00	\$1,199.03
07-60-14-04-016-0005.01	\$135,400.00	\$1,408.72
07-60-13-02-025-0002.00	\$5,000.00	\$52.01
07-60-13-03-004-0003.00	\$16,960.00	\$176.30

Parcel ID No.	Total Market Value of Land and Improvements (2018)	Total Property Tax (2017)
07-60-13-00-000-0012.00	\$12,000.00	\$124.83
07-60-13-03-010-0001.01	\$12,800.00	\$133.04
07-60-13-00-000-0006.01	\$2,290.00	\$15.33
07-10-11-04-013-0008.00	\$26,750.00	\$278.13
07-10-11-04-011-0006.00	\$55,280.00	\$574.88
07-10-11-04-017-0003.00	\$122,940.00	\$1,278.96
07-10-11-04-017-0013.00	\$78,440.00	\$815.78
07-10-11-04-017-0012.00	\$39,850.00	\$414.46
07-10-11-04-016-0003.00	\$50,560.00	\$526.15
07-10-11-04-016-0004.00	\$65,660.00	\$683.28
07-10-11-04-018-0004.00	\$49,510.00	\$515.20
07-10-11-04-025-0003.00	\$54,490.00	\$566.66
07-10-11-04-025-0010.00	\$56,370.00	\$586.37
07-10-11-04-016-0009.00	\$62,650.00	\$651.53
07-10-11-04-022-0001.00	\$83,850.00	\$872.17
07-10-11-04-020-0003.00	\$27,060.00	\$281.42
07-10-11-04-021-0006.00	\$94,780.00	\$986.05
07-10-11-04-021-0008.00	\$39,610.00	\$412.27
07-10-11-04-021-0012.00	\$54,810.00	\$569.95
07-10-11-04-019-0014.00	\$83,290.00	\$866.69
07-10-11-04-019-0013.00	\$68,530.00	\$712.85
07-10-11-04-019-0001.00	\$78,700.00	\$818.51
07-10-11-04-019-0002.00	\$78,190.00	\$813.59
07-10-11-04-019-0005.00	\$76,550.00	\$796.61
07-10-11-04-019-0009.00	\$70,180.00	\$729.82
07-60-14-01-002-0007.00	\$41,580.00	\$432.53
07-60-14-01-002-0008.00	\$49,570.00	\$515.75
07-60-14-01-011-0005.00	\$31,070.00	\$323.57

Parcel ID No.	Total Market Value of Land and Improvements (2018)	Total Property Tax (2017)
07-60-14-01-011-0004.00	\$41,300.00	\$429.79
07-60-14-01-011-0003.00	\$52,760.00	\$549.14
07-60-14-01-011-0013.00	\$50,100.00	\$521.22
07-60-14-01-016-0008.00	\$58,980.00	\$613.75
07-60-14-01-031-0006.00	\$38,660.00	\$402.41
07-60-14-01-031-0007.00	\$66,500.00	\$692.04
07-60-14-01-031-0008.00	\$34,610.00	\$360.26
07-60-14-01-031-0008.01	\$47,930.00	\$498.77
07-60-14-01-031-0010.00	\$33,780.00	\$351.50
07-60-14-01-031-0011.00	\$54,410.00	\$566.12
07-60-14-04-012-0001.00	\$8,550.00	\$89.24
07-60-24-00-000-0006.00	\$133,930.00	\$1,393.39
07-60-24-00-000-0003.00	\$132,910.00	\$1,382.99
07-60-24-00-000-0007.00	\$100,640.00	\$1,046.82
07-60-24-00-000-0008.01	\$185,050.00	\$1,925.01
07-60-23-01-005-0001.00	\$99,320.00	\$1,033.13
07-60-13-02-019-0005.00	\$19,820.00	\$347.12
07-70-25-00-000-0013.00	\$3,680.00	\$24.09
07-70-25-00-000-0008.00	\$96,870.00	\$995.36
07-60-24-00-000-0012.01	\$3,930.00	\$25.73
07-60-24-00-000-0012.02	\$590.00	\$3.83
07-60-23-00-000-0009.00	\$125,270.00	\$1,303.05
07-70-25-00-000-0016.00	\$2,340.00	\$0.00
07-70-26-00-000-0002.00	\$15,290.00	\$100.74
07-70-25-00-000-0012.00	\$22,050.00	\$229.40
07-80-34-00-000-0001.09	\$22,480.00	\$147.83
07-60-14-04-001-0005.00	\$68,740.00	\$715.58
07-60-14-04-001-0006.00	\$61,330.00	\$638.39

Parcel ID No.	Total Market Value of Land and Improvements (2018)	Total Property Tax (2017)
07-60-14-04-001-0004.00	\$83,370.00	\$867.79
07-60-14-04-001-0002.00	\$73,160.00	\$761.57
07-60-14-04-001-0007.00	\$56,780.00	\$590.75
07-60-14-04-001-0008.00	\$79,750.00	\$830.01
07-60-14-04-005-0006.00	\$53,540.00	\$556.81
07-60-14-04-007-0002.01	\$5,000.00	\$52.01
07-60-14-04-011-0004.01	\$49,220.00	\$512.46
07-60-14-04-010-0010.00	\$43,580.00	\$453.88
07-60-14-04-010-0011.00	\$5,000.00	\$0.00
07-60-14-04-010-0009.00	\$34,250.00	\$356.42
07-60-14-04-012-0005.00	\$42,320.00	\$440.74
07-60-14-04-020-0001.00	\$25,680.00	\$267.18
07-60-14-04-023-0002.00	\$83,690.00	\$871.07
07-70-36-01-005-0003.00	\$113,200.00	\$1,268.36
07-70-36-01-005-0002.00	\$90,590.00	\$1,014.80
07-70-36-01-005-0004.00	\$92,850.00	\$1,040.16
07-70-36-00-000-0011.01	\$170,630.00	\$1,911.68
07-70-36-00-000-0032.00	\$120,520.00	\$1,253.78
07-70-36-00-000-0020.05	\$148,740.00	\$1,547.24
07-70-36-00-000-0020.01	\$61,060.00	\$635.10
07-70-36-00-000-0027.00	\$99,720.00	\$1,036.97
07-70-36-04-014-0007.00	\$96,630.00	\$1,082.62
07-70-36-04-014-0014.00	\$64,680.00	\$724.69
07-70-36-04-012-0001.00	\$9,830.00	\$110.27
07-70-36-04-008-0004.00	\$52,000.00	\$582.58
07-70-36-04-007-0002.01	\$51,220.00	\$573.74
07-70-36-04-007-0004.00	\$74,690.00	\$836.73
07-70-36-04-007-0003.00	\$68,560.00	\$768.33



Parcel ID No.	Total Market Value of Land and Improvements (2018)	Total Property Tax (2017)
07-70-36-04-002-0001.00	\$91,560.00	\$1,026.01
07-70-35-00-000-0002.04	\$950.00	\$6.02
07-60-14-02-025-0016.00	\$70,510.00	\$733.65
07-60-14-02-025-0001.00	\$89,050.00	\$926.37
07-60-14-02-017-0006.02	\$40,010.00	\$416.10
07-60-14-01-029-0001.01	\$35,060.00	\$364.64
07-60-14-02-028-0004.00	\$24,020.00	\$249.66
07-60-14-02-025-0009.01	\$23,240.00	\$242.00
07-60-14-01-035-0013.00	\$29,130.00	\$303.32
07-60-14-01-040-0024.00	\$41,490.00	\$431.43
07-60-14-04-006-0009.00	\$30,750.00	\$319.74
07-60-14-04-005-0001.00	\$53,970.00	\$561.19
07-80-33-00-000-0014.00	\$33,970.00	\$376.70
07-80-33-00-000-0006.00	\$40,330.00	\$447.25
07-80-33-00-000-0007.00	\$23,350.00	\$0.00
08-40-17-00-000-0044.00	\$86,400.00	\$956.90
08-10-02-00-000-0033.03	\$220,030.00	\$2,289.10
09-20-04-22-001-0004.01	\$167,490.00	\$3,162.61
09-20-04-22-005-0001.01	\$55,440.00	\$1,046.93
06-90-30-00-000-0024.02	\$95,200.00	\$1,066.69
06-90-30-00-000-0024.07	\$98,060.00	\$1,099.13
06-90-30-00-000-0024.08	\$99,290.00	\$1,112.69
06-90-30-00-000-0024.06	\$91,610.00	\$1,026.60
07-10-11-03-015-0001.03	\$18,980.00	\$197.65
07-10-11-04-010-0004.02	\$127,740.00	\$1,328.78
07-60-23-00-000-0006.01	\$289,500.00	\$3,005.78
08-20-10-00-000-0001.74	\$17,860.00	\$197.68
08-50-16-00-000-0001.15	\$15,490.00	\$171.44

Parcel ID No.	Total Market Value of Land and Improvements (2018)	Total Property Tax (2017)
08-50-16-00-000-0001.14	\$9,000.00	\$99.71
08-60-13-00-000-0037.01	\$38,580.00	\$432.58
09-30-05-04-027-0007.00	\$37,670.00	\$422.55
09-30-06-01-006-0002.00	\$146,050.00	\$1,637.67
09-30-07-03-010-0006.01	\$26,590.00	\$298.03
08-10-01-00-000-0030.01	\$113,140.00	\$1,319.63
08-10-01-00-000-0030.06	\$113,610.00	\$1,325.15
08-10-12-00-000-0001.11	\$341,030.00	\$6,433.23
08-10-12-00-000-0001.10	\$760.00	\$4.75
06-90-30-00-000-0024.13	\$123,350.00	\$1,381.57
06-90-30-00-000-0024.12	\$132,240.00	\$1,481.23
06-90-30-00-000-0024.11	\$112,120.00	\$1,255.98
06-90-30-00-000-0024.14	\$89,840.00	\$1,006.55
06-80-33-00-000-0019.01	\$172,040.00	\$1,789.78
06-80-33-00-000-0019.00	\$8,000.00	\$83.22
06-80-33-00-000-0019.04	\$159,920.00	\$1,663.85
06-80-33-00-000-0019.02	\$71,350.00	\$742.41
07-60-13-00-000-0001.02	\$94,400.00	\$1,654.00
06-40-18-00-000-0020.04	\$176,370.00	\$3,090.09
08-10-01-00-000-0044.29	\$13,000.00	\$145.77
08-10-01-00-000-0044.28	\$14,000.00	\$156.98
08-10-01-00-000-0044.27	\$15,000.00	\$168.19
08-10-12-00-000-0001.09	\$15,000.00	\$168.19
08-32-5B-03-015-0001.00	\$1,500.00	\$16.91
09-30-08-02-004-0004.02	\$33,950.00	\$395.89
14-40-17-00-000-0095.00	\$53,470.00	\$567.68
07-60-13-03-006-0003.02	\$54,440.00	\$566.12
09-30-06-01-002-0004.00	\$100,070.00	\$1,120.94

Parcel ID No.	Total Market Value of Land and Improvements (2018)	Total Property Tax (2017)
07-70-36-00-000-0021.03	\$110,650.00	\$1,151.39
09-30-05-03-020-0003.01	\$64,600.00	\$753.11
06-40-18-00-000-0020.05	\$1,630,290.00	\$28,562.53
07-60-14-01-001-0001.02	\$29,410.00	\$515.20
07-60-13-01-006-0003.00	\$11,320.00	\$117.71
06-40-18-02-008-0001.01	\$2,750.00	\$28.47
09-50-15-00-000-0051.01	\$10,000.00	\$0.00
09-50-16-00-000-0019.00	\$45,590.00	\$0.00
07-60-14-01-031-0012.00	\$28,130.00	\$492.75
06-90-32-00-000-0095.00	\$469,660.00	\$0.00
06-30-07-00-000-0010.03	\$38,940.00	\$405.15
06-30-07-00-000-0023.02	\$36,020.00	\$374.49
09-30-08-04-005-0006.00	\$70,810.00	\$793.75
06-90-32-00-000-0093.03	\$1,610.00	\$11.20
06-90-30-00-000-0047.00	\$3,000.00	\$33.61
09-20-09-03-024-0004.00	\$7,560.00	\$76.03
07-60-14-02-025-0011.01	\$87,130.00	\$906.66
08-60-13-01-029-0008.01	\$1,500.00	\$15.31
08-60-13-01-029-0002.03	\$80.00	\$0.59
07-60-24-00-000-0001.04	\$220.00	\$1.64
07-70-25-00-000-0001.01	\$690.00	\$4.38
06-90-30-00-000-0011.01	\$310.00	\$2.19
06-90-30-00-000-0005.00	\$260.00	\$1.64
07-60-14-01-043-0001.00	\$7,190.00	\$0.00
06-90-30-00-000-0016.00	\$18,810.00	\$133.26
06-30-07-00-000-0028.00	\$11,810.00	\$117.17
06-90-30-00-000-0036.02	\$278,060.00	\$3,082.15
06-90-30-04-001-0001.12	\$68,300.00	\$765.38

Parcel ID No.	Total Market Value of Land and Improvements (2018)	Total Property Tax (2017)
06-90-30-04-001-0001.16	\$68,300.00	\$765.38
07-10-11-04-015-0004.00	\$61,820.00	\$643.31
07-60-13-02-006-0001.00	\$126,260.00	\$2,211.90
06-40-18-00-000-0020.07	\$144,750.00	\$1,506.17
06-40-18-00-000-0020.06	\$116,740.00	\$1,214.90
08-60-13-01-032-0003.01	\$48,740.00	\$546.48
09-30-06-02-018-0001.01	\$6,000.00	\$0.00
07-70-36-00-000-0034.00	\$2,840.00	\$20.05
08-20-04-00-000-0070.00	\$330.00	\$2.70
07-60-14-02-008-0013.00	\$400.00	\$4.38
07-60-14-03-005-0013.00	\$5,630.00	\$58.58
08-20-3B-22-009-0004.01	\$49,090.00	\$628.70
07-10-11-03-020-0005.01	\$33,440.00	\$348.21
07-20-10-00-000-0001.10	\$19,700.00	\$204.77
06-90-31-04-035-0003.00	\$53,240.00	\$596.74
06-90-30-00-000-0024.15	\$111,650.00	\$1,251.26
06-90-30-02-001-0024.01	\$150,660.00	\$1,687.61
07-60-13-03-008-0003.00	\$68,590.00	\$713.94
14-40-17-00-000-0023.01	\$1,580.00	\$16.76
06-90-30-00-000-0024.16	\$122,420.00	\$1,371.55
08-10-02-00-000-0045.00	\$34,010.00	\$398.98
08-20-3B-00-000-0006.15	\$106,740.00	\$1,252.51
08-60-13-01-024-0001.00	\$0.00	\$0.00
09-50-16-01-001-0001.00	\$7,530.00	\$80.58
09-50-16-01-001-0005.00	\$11,880.00	\$127.35
09-50-16-01-001-0003.00	\$880.00	\$0.00
07-60-14-02-025-0008.00	\$1,000.00	\$10.40
08-10-12-00-000-0021.00	\$3,000.00	\$30.09

Parcel ID No.	Total Market Value of Land and Improvements (2018)	Total Property Tax (2017)
06-90-32-03-017-0005.00	\$8,680.00	\$0.00
06-90-32-03-018-0004.01	\$65,800.00	\$737.66
07-60-13-02-020-0001.00	\$221,650.00	\$3,883.42
08-10-02-00-000-0032.08	\$8,630.00	\$89.79
09-30-07-01-023-0003.01	\$80,920.00	\$943.99
08-20-3B-00-000-0006.19	\$4,880.00	\$57.44
08-20-3B-00-000-0006.21	\$3,800.00	\$41.38
08-20-3B-00-000-0006.24	\$24,770.00	\$287.19
08-20-3B-00-000-0006.23	\$63,270.00	\$739.28
08-20-3B-00-000-0006.18	\$35,210.00	\$413.18
08-20-09-00-000-0001.50	\$5,700.00	\$63.56
08-20-10-00-000-0001.73	\$6,000.00	\$66.48
08-20-10-00-000-0001.80	\$4,880.00	\$54.23
06-40-18-00-000-0020.09	\$111,890.00	\$1,163.99
06-90-32-00-000-0092.02	\$48,880.00	\$922.23
06-90-32-00-000-0092.00	\$115,950.00	\$1,299.02
06-90-31-01-015-0007.00	\$6,340.00	\$71.35
07-70-36-04-004-0007.00	\$7,730.00	\$86.68
08-10-12-04-009-0011.00	\$41,060.00	\$460.32
08-10-12-04-009-0010.00	\$34,500.00	\$386.55
08-20-3B-00-000-0006.00	\$5,250.00	\$61.76
06-40-18-00-000-0020.10	\$168,900.00	\$1,757.48
08-32-08-00-000-0001.89	\$28,280.00	\$313.14
09-30-08-01-028-0003.00	\$8,270.00	\$92.65
08-60-13-00-000-0041.01	\$5,800.00	\$64.92
07-10-01-00-000-0004.28	\$174,820.00	\$1,818.80
08-20-3B-00-000-0006.22	\$3,750.00	\$43.85
06-90-32-03-018-0004.03	\$98,650.00	\$1,105.61

Parcel ID No.	Total Market Value of Land and Improvements (2018)	Total Property Tax (2017)
07-60-14-04-001-0012.01	\$38,420.00	\$399.68
08-60-13-00-000-0041.00	\$27,650.00	\$310.42
09-30-07-02-001-0005.00	\$56,710.00	\$661.65
09-30-08-02-008-0016.00	\$30,690.00	\$357.83
06-90-32-00-000-0020.00	\$36,240.00	\$406.28
08-10-12-00-000-0001.13	\$1,580.00	\$11.21
07-50-15-00-000-0001.01	\$109,490.00	\$1,138.80
09-40-18-00-000-0002.00	\$17,170.00	\$0.00
09-30-06-01-002-0005.00	\$4,000.00	\$0.00
07-10-11-03-020-0005.02	\$44,470.00	\$462.64
08-60-13-01-006-0001.00	\$60.00	\$0.59
08-60-13-00-000-0002.03	\$1,000.00	\$6.34
07-60-13-02-030-0002.01	\$76,930.00	\$800.45
07-60-13-02-030-0002.02	\$7,500.00	\$78.29
07-10-01-00-000-0019.01	\$1,500.00	\$15.88
08-20-04-12-023-0007.01	\$26,450.00	\$338.95
06-40-18-00-000-0010.01	\$596,270.00	\$0.00
06-90-30-00-000-0024.17	\$94,220.00	\$1,055.49
06-90-30-00-000-0024.18	\$88,810.00	\$995.35
06-90-30-00-000-0024.19	\$83,760.00	\$938.15
07-10-11-03-012-0007.01	\$81,110.00	\$843.70
08-60-13-00-000-0011.03	\$67,620.00	\$678.44
08-20-3B-00-000-0003.01	\$12,000.00	\$0.00
08-20-3B-00-000-0002.01	\$32,670.00	\$0.00
08-20-3B-00-000-0002.00	\$4,180.00	\$29.16
06-90-30-00-000-0008.65	\$107,850.00	\$1,208.21
09-30-08-04-008-0009.00	\$2,560.00	\$39.60
09-30-08-04-008-0010.00	\$9,000.00	\$0.00

Parcel ID No.	Total Market Value of Land and Improvements (2018)	Total Property Tax (2017)
06-90-32-00-000-0046.09	\$261,020.00	\$0.00
09-30-08-01-003-0016.01	\$76,710.00	\$860.44
08-20-10-00-000-0001.84	\$6,000.00	\$66.48
08-20-10-00-000-0001.82	\$10,170.00	\$112.54
06-90-31-02-028-0005.08	\$95,190.00	\$1,066.11
06-90-31-02-028-0005.09	\$4,000.00	\$44.81
06-90-31-02-028-0005.00	\$17,170.00	\$192.23
07-70-36-04-001-0001.00	\$109,960.00	\$0.00
07-60-14-01-037-0011.00	\$176,590.00	\$3,093.92
06-90-31-03-025-0002.00	\$27,890.00	\$312.52
09-30-08-03-002-0002.00	\$274,770.00	\$3,081.17
09-30-08-01-031-0009.00	\$77,400.00	\$1,520.33
06-90-31-04-005-0008.00	\$45,130.00	\$505.93
07-60-13-03-008-0004.07	\$80.00	\$0.55
07-60-13-03-008-0004.06	\$470.00	\$3.29
07-60-14-01-025-0002.01	\$220.00	\$3.83
07-60-13-03-010-0001.00	\$930.00	\$9.86
07-60-13-03-008-0004.08	\$1,450.00	\$15.33
07-60-13-03-008-0004.12	\$170.00	\$1.10
07-60-13-00-000-0006.00	\$50.00	\$0.55
08-60-13-01-017-0002.00	\$40,490.00	\$454.42
07-60-13-02-020-0002.08	\$31,710.00	\$330.14
09-20-09-00-000-0012.05	\$59,390.00	\$635.61
09-20-09-00-000-0012.03	\$59,390.00	\$635.61
08-60-13-01-018-0004.00	\$6,110.00	\$68.46
08-60-13-01-018-0005.00	\$37,060.00	\$415.47
08-60-13-01-018-0007.00	\$30,580.00	\$342.88
06-90-32-00-000-0049.01	\$254,320.00	\$4,798.65

Parcel ID No.	Total Market Value of Land and Improvements (2018)	Total Property Tax (2017)
06-90-32-00-000-0032.00	\$39,980.00	\$448.14
06-90-32-00-000-0033.00	\$29,600.00	\$0.00
06-90-32-00-000-0034.00	\$80,390.00	\$1,339.12
06-90-32-00-000-0035.00	\$11,650.00	\$130.31
09-30-07-01-009-0001.01	\$1,757,250.00	\$34,514.08
09-30-07-02-015-0008.01	\$36,690.00	\$427.80
09-30-07-02-015-0008.00	\$41,890.00	\$823.08
08-32-5B-00-000-0013.00	\$11,710.00	\$130.04
08-32-5B-03-004-0001.00	\$1,500.00	\$16.91
08-32-5B-00-000-0002.05	\$160.00	\$1.17
08-32-5B-00-000-0014.00	\$1,550.00	\$11.08
08-32-5B-00-000-0011.00	\$44,280.00	\$443.75
08-32-5B-04-007-0003.00	\$4,790.00	\$53.06
07-60-13-03-006-0003.03	\$90,040.00	\$936.77
14-20-09-00-000-0045.00	\$37,000.00	\$393.35
14-20-09-00-000-0040.00	\$43,770.00	\$464.87
14-20-09-00-000-0026.13	\$114,940.00	\$1,220.28
14-20-09-00-000-0026.15	\$113,780.00	\$1,207.99
14-30-08-00-000-0031.00	\$6,000.00	\$63.70
14-20-09-00-000-0026.09	\$105,480.00	\$1,119.71
14-20-09-00-000-0026.06	\$190,430.00	\$2,021.51
14-20-09-00-000-0026.11	\$98,770.00	\$1,048.75
14-20-09-00-000-0026.04	\$103,240.00	\$1,096.24
14-20-09-00-000-0026.16	\$94,810.00	\$1,006.28
14-20-09-00-000-0026.03	\$95,810.00	\$1,016.90
14-20-09-00-000-0047.00	\$53,790.00	\$0.00
14-20-09-00-000-0046.00	\$39,190.00	\$416.26
14-20-09-00-000-0026.02	\$150,090.00	\$1,590.72



Parcel ID No.	Total Market Value of Land and Improvements (2018)	Total Property Tax (2017)
14-20-09-00-000-0026.17	\$360.00	\$2.23
14-20-09-00-000-0026.08	\$38,120.00	\$403.41
09-30-08-01-002-0014.00	\$44,210.00	\$495.73
07-60-14-02-022-0005.01	\$53,290.00	\$554.62
09-30-08-01-004-0014.00	\$48,230.00	\$541.17
09-30-08-01-004-0001.00	\$213,950.00	\$0.00
09-30-08-01-004-0015.00	\$55,680.00	\$624.97
09-30-08-01-004-0009.00	\$36,630.00	\$410.74
09-30-08-01-004-0008.00	\$49,630.00	\$556.51
09-30-08-01-004-0007.00	\$56,050.00	\$628.51
09-30-08-01-004-0006.00	\$30,690.00	\$344.06
09-30-08-01-004-0005.00	\$65,260.00	\$731.79
09-30-08-01-004-0004.00	\$52,090.00	\$584.25
09-30-08-01-004-0003.00	\$102,070.00	\$1,144.89
09-30-08-01-004-0013.00	\$84,710.00	\$950.14
09-30-08-01-004-0012.00	\$77,070.00	\$864.57
09-30-08-01-004-0010.00	\$214,120.00	\$2,400.73
09-30-08-01-003-0009.00	\$84,930.00	\$952.50
09-30-08-01-003-0006.00	\$78,840.00	\$884.04
09-20-04-22-003-0001.02	\$173,270.00	\$1,942.77
06-30-07-00-000-0003.27	\$200,850.00	\$2,083.79
06-30-07-00-000-0003.25	\$147,760.00	\$1,535.19
06-30-07-00-000-0003.26	\$195,460.00	\$2,031.23
14-50-16-00-000-0091.00	\$3,120.00	\$33.52
14-50-16-00-000-0094.00	\$1,600.00	\$16.76
14-50-16-00-000-0093.00	\$1,600.00	\$16.76
14-50-16-00-000-0095.00	\$2,400.00	\$25.70
14-50-16-00-000-0002.00	\$10,930.00	\$73.19

Parcel ID No.	Total Market Value of Land and Improvements (2018)	Total Property Tax (2017)
07-10-11-00-000-0006.00	\$168,370.00	\$1,747.62
07-10-11-00-000-0017.01	\$121,750.00	\$1,257.61
07-60-14-02-023-0003.00	\$101,970.00	\$1,060.51
07-60-14-02-023-0005.01	\$11,840.00	\$123.74
07-60-14-02-023-0004.00	\$24,180.00	\$251.85
07-60-14-02-023-0002.00	\$34,320.00	\$356.97
07-60-14-02-023-0005.00	\$29,160.00	\$303.32
08-20-04-12-021-0004.00	\$21,420.00	\$0.00
09-30-06-01-007-0004.01	\$178,420.00	\$2,000.61
09-30-06-01-007-0004.00	\$13,470.00	\$151.08
07-80-33-00-000-0008.01	\$94,930.00	\$1,029.79
08-50-16-00-000-0023.00	\$24,030.00	\$265.32
08-50-16-00-000-0012.00	\$34,620.00	\$379.03
08-50-15-00-000-0004.00	\$7,140.00	\$50.15
08-50-16-00-000-0001.08	\$400.00	\$2.92
08-50-16-00-000-0001.09	\$120.00	\$0.58
08-50-15-00-000-0003.02	\$1,420.00	\$9.91
08-32-5B-03-021-0007.00	\$33,930.00	\$376.11
08-32-5B-03-021-0006.00	\$70,850.00	\$784.88
08-32-5B-03-021-0004.00	\$49,860.00	\$552.21
08-32-5B-03-021-0005.00	\$33,330.00	\$369.70
07-10-11-04-005-0001.00	\$72,140.00	\$750.62
07-10-02-00-000-0007.00	\$41,210.00	\$396.39
09-30-08-04-008-0009.02	\$194,640.00	\$2,269.76
09-30-08-04-008-0009.03	\$1,050.00	\$10.56
08-20-04-12-011-0011.00	\$20,690.00	\$264.82
08-20-04-12-011-0010.00	\$43,580.00	\$557.95
14-20-09-00-000-0026.12	\$134,570.00	\$1,428.69

Parcel ID No.	Total Market Value of Land and Improvements (2018)	Total Property Tax (2017)
07-10-01-00-000-0003.05	\$158,700.00	\$1,649.62
07-10-12-00-000-0005.00	\$11,570.00	\$76.10
07-10-12-00-000-0006.01	\$123,150.00	\$1,281.15
14-40-17-00-000-0163.00	\$38,300.00	\$399.50
14-40-17-00-000-0166.00	\$45,780.00	\$477.72
14-40-17-00-000-0165.00	\$48,610.00	\$516.27
07-10-11-04-005-0013.00	\$87,660.00	\$912.14
07-10-11-04-005-0002.00	\$5,000.00	\$52.01
07-20-10-00-000-0001.06	\$272,980.00	\$2,839.88
07-10-11-00-000-0010.00	\$19,090.00	\$198.74
07-20-10-00-000-0001.02	\$225,770.00	\$2,341.11
07-10-11-00-000-0034.02	\$190,985.00	\$1,986.88
08-10-01-00-000-0031.00	\$176,070.00	\$2,053.09
08-10-12-04-007-0008.00	\$74,640.00	\$836.83
07-60-14-02-006-0004.01	\$100,380.00	\$1,044.08
06-90-30-00-000-0028.17	\$149,420.00	\$1,554.35
06-90-30-00-000-0028.14	\$117,960.00	\$1,226.95
06-90-30-00-000-0028.20	\$8,230.00	\$85.41
06-90-30-00-000-0028.24	\$152,950.00	\$1,591.04
06-90-30-00-000-0028.25	\$150,230.00	\$1,562.57
06-90-30-00-000-0028.00	\$101,240.00	\$1,053.39
06-90-30-00-000-0024.10	\$4,210.00	\$30.07
09-30-08-01-033-0005.00	\$127,640.00	\$2,507.29
09-30-08-01-033-0006.00	\$64,300.00	\$1,263.16
09-30-08-01-033-0007.00	\$172,970.00	\$3,397.27
06-90-30-00-000-0024.21	\$83,880.00	\$939.92
07-70-36-04-015-0003.01	\$152,430.00	\$1,708.25
07-70-36-04-015-0003.00	\$13,300.00	\$149.18

Parcel ID No.	Total Market Value of Land and Improvements (2018)	Total Property Tax (2017)
06-90-30-00-000-0024.22	\$102,020.00	\$1,142.76
07-10-11-04-015-0005.00	\$47,130.00	\$490.56
07-10-11-04-015-0006.00	\$33,990.00	\$353.69
07-10-01-00-000-0020.10	\$276,180.00	\$2,872.73
07-10-01-00-000-0004.22	\$294,710.00	\$3,065.45
07-10-01-00-000-0003.14	\$72,590.00	\$747.89
07-60-13-03-006-0003.04	\$955,810.00	\$9,943.15
07-60-13-03-006-0003.05	\$7,500.00	\$78.29
08-10-01-00-000-0030.09	\$97,360.00	\$1,135.49
08-10-01-00-000-0030.07	\$133,550.00	\$1,557.77
08-10-01-00-000-0030.08	\$116,690.00	\$1,360.75
06-90-30-00-000-0017.02	\$88,550.00	\$921.44
06-90-30-00-000-0028.12	\$161,760.00	\$1,682.47
06-90-30-00-000-0028.11	\$119,010.00	\$1,237.90
06-90-30-00-000-0030.00	\$99,840.00	\$1,038.61
08-32-08-00-000-0001.68	\$38,650.00	\$426.26
08-32-08-00-000-0001.06	\$8,890.00	\$98.55
07-10-11-03-019-0005.00	\$7,500.00	\$78.29
07-10-11-03-019-0006.00	\$2,540.00	\$26.28
07-10-11-03-019-0007.00	\$85,030.00	\$884.76
07-10-11-03-019-0008.00	\$128,590.00	\$1,338.09
07-10-11-03-019-0009.00	\$100,030.00	\$1,040.80
07-60-14-01-023-0003.00	\$87,310.00	\$1,529.72
07-60-14-01-023-0001.00	\$60,450.00	\$1,058.87
09-30-07-01-010-0017.00	\$48,070.00	\$560.99
09-30-07-01-010-0018.00	\$9,440.00	\$109.87
09-30-07-01-011-0002.00	\$50,110.00	\$584.93
06-40-18-02-002-0001.02	\$16,450.00	\$171.37

Parcel ID No.	Total Market Value of Land and Improvements (2018)	Total Property Tax (2017)
08-40-17-00-000-0036.05	\$86,160.00	\$953.40
08-40-17-00-000-0036.00	\$1,170.00	\$8.16
09-30-06-04-013-0006.00	\$34,440.00	\$401.41
09-30-06-04-013-0007.00	\$37,220.00	\$433.94
09-30-06-04-013-0005.00	\$25,980.00	\$303.21
09-30-05-03-006-0001.00	\$41,920.00	\$0.00
09-30-06-04-012-0007.00	\$110,610.00	\$1,290.17
08-32-08-00-000-0001.76	\$2,250.00	\$25.07
08-32-08-00-000-0001.19	\$14,210.00	\$157.44
08-32-08-00-000-0001.58	\$10,660.00	\$115.46
08-32-08-00-000-0001.70	\$9,010.00	\$99.71
08-32-08-00-000-0001.01	\$197,120.00	\$0.00
08-32-08-00-000-0001.56	\$7,500.00	\$83.39
08-32-08-00-000-0001.47	\$21,940.00	\$236.75
08-32-08-00-000-0008.00	\$19,820.00	\$219.25
07-70-36-03-001-0002.00	\$31,450.00	\$326.86
07-10-12-00-000-0014.02	\$56,000.00	\$981.12
08-32-5B-04-007-0002.00	\$22,930.00	\$253.66
08-20-04-12-013-0017.00	\$2,270.00	\$28.98
08-20-04-12-013-0016.00	\$17,480.00	\$223.72
08-20-04-12-013-0015.00	\$9,500.00	\$121.97
08-20-04-12-013-0014.00	\$16,440.00	\$210.24
08-20-04-12-013-0008.00	\$6,500.00	\$83.56
08-20-04-12-013-0007.01	\$880.00	\$11.46
08-20-04-12-013-0007.00	\$2,350.00	\$51.21
08-20-04-12-013-0018.00	\$35,860.00	\$459.57
08-20-04-12-013-0002.00	\$740.00	\$9.43
08-20-04-12-013-0003.00	\$24,500.00	\$313.34

Parcel ID No.	Total Market Value of Land and Improvements (2018)	Total Property Tax (2017)
08-20-04-12-013-0004.00	\$6,720.00	\$86.25
08-20-04-12-013-0005.00	\$11,670.00	\$149.59
08-20-04-12-013-0006.00	\$114,860.00	\$1,807.94
08-32-5B-00-000-0002.07	\$6,795,430.00	\$0.00
14-50-16-00-000-0076.00	\$7,190.00	\$76.55
07-60-13-03-003-0006.00	\$36,920.00	\$384.35
07-60-13-03-003-0001.00	\$30,670.00	\$319.19
07-60-13-03-003-0008.00	\$5,000.00	\$52.01
09-50-16-00-000-0011.39	\$57,070.00	\$610.81
07-60-13-03-003-0001.01	\$114,580.00	\$1,191.91
07-60-14-01-014-0003.03	\$105,240.00	\$0.00
06-90-31-03-016-0005.00	\$52,950.00	\$999.47
06-90-31-03-016-0005.01	\$43,690.00	\$824.34
08-20-04-12-017-0006.00	\$25,050.00	\$320.75
08-20-04-12-017-0007.00	\$5,860.00	\$75.47
09-30-06-03-016-0002.00	\$44,870.00	\$523.55
09-30-08-03-004-0001.00	\$17,000.00	\$0.00
09-30-08-04-004-0001.02	\$717,740.00	\$13,553.98
09-30-08-03-004-0001.01	\$47,110.00	\$889.95
06-90-32-00-000-0102.00	\$341,200.00	\$6,055.22
09-30-05-21-001-0001.00	\$55,120.00	\$1,075.48
09-30-05-21-002-0005.00	\$210,010.00	\$0.00
06-90-32-03-018-0005.24	\$98,700.00	\$1,105.61
06-90-32-03-018-0005.27	\$117,960.00	\$1,321.43
06-90-32-03-018-0006.00	\$24,940.00	\$470.94
09-30-05-21-002-0001.00	\$145,930.00	\$2,755.41
09-30-05-21-002-0004.00	\$763,610.00	\$0.00
09-30-05-21-002-0003.00	\$1,157,510.00	\$21,859.16

Parcel ID No.	Total Market Value of Land and Improvements (2018)	Total Property Tax (2017)
09-30-06-01-001-0001.00	\$15,090.00	\$0.00
09-30-06-01-004-0001.00	\$116,440.00	\$1,261.13
09-80-28-00-000-0001.00	\$46,210.00	\$0.00
06-90-32-03-018-0001.00	\$88,200.00	\$988.27
07-60-14-04-013-0002.01	\$71,670.00	\$745.70
07-60-14-04-013-0001.00	\$53,750.00	\$559.55
07-60-14-04-013-0002.00	\$37,090.00	\$385.99
06-90-31-01-001-0029.00	\$1,229,810.00	\$23,205.48
06-90-31-04-043-0001.01	\$44,150.00	\$494.72
08-20-3B-00-000-0006.12	\$66,670.00	\$762.75
07-60-14-04-018-0012.00	\$77,690.00	\$808.66
07-60-14-04-018-0011.00	\$103,770.00	\$1,079.67
07-60-14-04-018-0014.00	\$320.00	\$2.19
07-60-14-04-018-0014.01	\$92,010.00	\$957.58
07-60-23-00-000-0003.00	\$14,600.00	\$0.00
07-60-14-04-018-0013.01	\$112,230.00	\$1,167.27
07-60-14-04-018-0015.00	\$13,050.00	\$0.00
07-60-23-00-000-0004.02	\$267,220.00	\$2,777.47
07-60-14-03-024-0004.00	\$670.00	\$4.38
07-60-14-03-024-0004.03	\$160.00	\$1.10
07-10-01-00-000-0013.01	\$234,720.00	\$2,400.24
07-10-01-00-000-0003.13	\$77,280.00	\$803.73
07-10-01-00-000-0014.00	\$9,240.00	\$60.77
06-90-31-03-012-0007.00	\$39,470.00	\$442.25
06-90-31-03-012-0010.00	\$61,770.00	\$692.26
06-90-31-03-012-0008.00	\$43,570.00	\$488.24
06-90-31-03-012-0009.00	\$36,780.00	\$412.17
06-90-31-03-012-0001.00	\$51,020.00	\$571.97

Parcel ID No.	Total Market Value of Land and Improvements (2018)	Total Property Tax (2017)
06-90-31-03-012-0006.00	\$23,290.00	\$261.22
06-90-31-03-012-0005.00	\$59,030.00	\$661.60
06-90-31-03-012-0004.00	\$29,480.00	\$330.21
06-90-31-03-012-0003.00	\$30,830.00	\$345.54
06-90-31-03-012-0002.00	\$55,940.00	\$626.81
14-50-16-00-000-0021.00	\$19,650.00	\$205.06
07-60-13-03-006-0003.06	\$88,000.00	\$915.42
06-90-30-00-000-0028.01	\$156,460.00	\$1,753.06
06-90-30-00-000-0028.10	\$134,220.00	\$1,396.13
06-90-30-00-000-0034.00	\$105,130.00	\$1,093.91
06-90-30-00-000-0028.06	\$150,180.00	\$1,562.02
06-90-30-00-000-0028.26	\$3,000.00	\$31.21
06-90-30-00-000-0028.21	\$382,860.00	\$3,982.52
14-40-17-00-000-0205.00	\$73,600.00	\$1,315.82
14-40-17-00-000-0205.01	\$2,260.00	\$24.03
09-30-05-03-021-0017.00	\$52,490.00	\$612.55
09-30-05-03-021-0018.00	\$30,920.00	\$360.90
09-30-05-03-021-0007.00	\$66,360.00	\$773.98
09-30-05-03-021-0015.00	\$51,370.00	\$599.05
09-30-05-03-021-0014.00	\$82,640.00	\$964.25
09-30-05-03-021-0016.00	\$41,760.00	\$486.73
09-30-05-03-021-0019.00	\$66,560.00	\$776.43
09-30-05-03-021-0001.00	\$9,180.00	\$106.80
08-32-5B-03-010-0004.00	\$23,930.00	\$265.32
06-30-06-00-000-0017.01	\$400.00	\$2.74
06-90-32-00-000-0046.05	\$2,380.00	\$15.88
07-10-11-00-000-0034.01	\$15,050.00	\$156.59
07-20-10-00-000-0013.00	\$58,280.00	\$589.66



Parcel ID No.	Total Market Value of Land and Improvements (2018)	Total Property Tax (2017)
07-20-10-00-000-0001.01	\$4,280.00	\$44.35
07-50-15-00-000-0021.00	\$18,890.00	\$196.55
07-60-14-01-014-0006.00	\$184,000.00	\$0.00
07-60-14-01-014-0003.01	\$70,770.00	\$1,240.09
07-60-14-01-014-0005.00	\$33,040.00	\$578.71
07-60-14-04-019-0012.00	\$7,500.00	\$78.29
07-60-14-04-019-0005.00	\$53,480.00	\$556.81
06-90-31-03-007-0001.00	\$189,270.00	\$0.00
08-32-08-00-000-0001.75	\$14,370.00	\$159.77
08-32-08-00-000-0001.30	\$43,340.00	\$480.49
09-30-05-22-001-0001.00	\$14,100.00	\$0.00
09-30-05-03-020-0008.00	\$20,830.00	\$243.06
09-30-05-03-020-0008.23	\$80,070.00	\$933.56
09-30-05-04-019-0004.00	\$27,710.00	\$310.42
09-30-05-04-019-0003.00	\$34,010.00	\$381.24
09-30-07-03-003-0001.01	\$640.00	\$4.72
09-30-07-02-032-0001.00	\$383,540.00	\$4,289.21
09-30-07-03-007-0001.00	\$2,130.00	\$0.00
09-30-07-03-001-0004.00	\$103,990.00	\$0.00
08-60-13-00-000-0015.00	\$81,680.00	\$819.41
14-40-17-00-000-0247.00	\$61,530.00	\$607.35
06-30-07-00-000-0027.00	\$80,770.00	\$830.01
06-30-07-00-000-0026.00	\$91,090.00	\$947.72
09-30-06-04-036-0017.00	\$55,800.00	\$651.22
08-10-12-04-018-0004.01	\$15,780.00	\$177.05
07-10-12-00-000-0010.00	\$59,910.00	\$623.06
07-60-14-03-006-0001.00	\$18,630.00	\$193.82
07-60-14-03-006-0003.00	\$550.00	\$3.83

Parcel ID No.	Total Market Value of Land and Improvements (2018)	Total Property Tax (2017)
07-60-14-03-006-0010.00	\$25,320.00	\$263.35
07-60-14-03-006-0004.00	\$9,580.00	\$99.65
07-60-14-03-006-0005.00	\$16,340.00	\$170.27
07-60-14-03-006-0006.00	\$6,000.00	\$62.42
07-60-14-03-006-0008.00	\$8,620.00	\$89.79
06-30-06-00-000-0018.00	\$84,040.00	\$874.36
06-30-06-00-000-0017.03	\$92,810.00	\$965.24
06-30-06-00-000-0017.02	\$221,550.00	\$2,304.98
07-60-14-03-026-0002.01	\$19,060.00	\$167.54
07-60-14-03-026-0002.00	\$820.00	\$5.48
07-60-23-00-000-0004.01	\$4,410.00	\$32.85
07-70-36-01-010-0001.01	\$127,420.00	\$1,427.57
07-70-36-01-010-0001.00	\$164,400.00	\$1,841.51
07-70-36-01-010-0001.02	\$125,240.00	\$1,402.80
09-30-07-02-020-0002.02	\$74,270.00	\$833.29
09-30-07-02-020-0002.03	\$7,610.00	\$85.57
08-20-04-12-048-0002.00	\$31,240.00	\$400.27
08-20-04-12-048-0002.03	\$2,070.00	\$0.00
09-30-08-02-021-0002.13	\$12,270.00	\$143.01
09-30-08-02-021-0002.11	\$248,280.00	\$2,895.81
14-20-09-00-000-0053.01	\$361,010.00	\$6,455.08
06-90-31-03-039-0003.01	\$49,840.00	\$558.41
06-90-31-03-039-0003.00	\$17,790.00	\$199.31
08-10-02-00-000-0018.00	\$100,700.00	\$1,172.84
08-10-02-00-000-0018.01	\$10,720.00	\$147.61
06-40-17-00-000-0003.03	\$128,310.00	\$1,334.81
09-30-07-01-026-0003.00	\$201,770.00	\$0.00
09-30-07-01-026-0002.00	\$37,660.00	\$0.00

Parcel ID No.	Total Market Value of Land and Improvements (2018)	Total Property Tax (2017)
09-30-07-01-026-0001.00	\$5,794,230.00	\$0.00
07-60-14-01-014-0002.00	\$52,440.00	\$545.86
06-90-32-00-000-0049.00	\$67,850.00	\$1,280.15
06-40-18-02-018-0002.00	\$63,010.00	\$655.36
09-30-08-02-022-0008.00	\$32,880.00	\$645.70
09-30-08-02-021-0002.01	\$3,000.00	\$34.99
09-30-08-02-022-0003.00	\$51,050.00	\$1,002.30
09-30-08-02-022-0004.00	\$43,300.00	\$850.09
09-30-08-02-022-0005.00	\$64,250.00	\$1,261.93
08-10-02-00-000-0032.09	\$4,130.00	\$27.38
08-10-02-00-000-0032.00	\$106,730.00	\$1,102.12
08-10-02-00-000-0032.06	\$117,970.00	\$1,226.95
08-60-14-00-000-0002.07	\$94,980.00	\$921.88
08-60-14-00-000-0002.14	\$84,660.00	\$820.30
08-60-14-00-000-0002.19	\$171,610.00	\$1,663.69
09-20-09-00-000-0004.00	\$332,310.00	\$0.00
09-20-09-02-006-0003.00	\$20,700.00	\$373.02
09-20-09-02-006-0004.00	\$870.00	\$0.00
09-20-04-22-004-0002.00	\$76,260.00	\$1,439.97
06-90-31-03-040-0012.01	\$19,380.00	\$217.58
06-90-31-03-040-0012.00	\$24,100.00	\$270.06
14-20-09-00-000-0034.00	\$4,000.00	\$42.46
09-20-04-03-009-0004.00	\$10,260.00	\$102.95
09-20-04-03-009-0005.01	\$64,540.00	\$647.29
09-20-04-03-009-0005.00	\$89,610.00	\$899.13
09-30-06-03-033-0002.04	\$198,170.00	\$2,310.88
09-30-06-03-033-0002.02	\$161,060.00	\$1,878.17
09-30-06-03-033-0009.00	\$375,070.00	\$4,373.80

Parcel ID No.	Total Market Value of Land and Improvements (2018)	Total Property Tax (2017)
09-30-06-03-033-0001.00	\$170,860.00	\$1,992.94
09-30-06-03-033-0002.03	\$109,720.00	\$1,279.12
09-30-06-03-033-0002.01	\$133,600.00	\$1,557.77
09-30-06-03-033-0002.00	\$160,320.00	\$1,869.57
14-20-09-00-000-0053.02	\$310,820.00	\$0.00
09-30-06-01-012-0001.00	\$38,510.00	\$727.06
09-30-06-01-012-0002.00	\$7,475,460.00	\$141,172.14
09-30-07-02-027-0006.00	\$66,150.00	\$741.82
09-30-07-02-027-0001.00	\$10,260.00	\$115.08
09-30-07-02-017-0011.00	\$5,750.00	\$64.33
06-90-31-02-001-0003.00	\$182,930.00	\$3,451.87
06-90-31-02-001-0002.00	\$308,230.00	\$5,815.82
06-90-31-02-001-0001.00	\$104,940.00	\$1,383.93
09-30-05-22-003-0003.00	\$99,610.00	\$1,117.15
09-30-05-22-003-0002.01	\$79,110.00	\$887.59
09-30-05-22-003-0002.00	\$70,620.00	\$791.39
14-30-08-00-000-0025.03	\$115,850.00	\$0.00
14-30-08-00-000-0025.01	\$95,540.00	\$1,014.11
07-10-11-00-000-0027.00	\$43,090.00	\$442.93
07-10-11-00-000-0019.00	\$32,390.00	\$336.71
07-10-11-00-000-0018.00	\$16,790.00	\$174.65
07-60-14-02-004-0001.01	\$150,260.00	\$1,563.11
07-60-14-02-004-0001.03	\$10,000.00	\$104.03
06-90-31-03-020-0006.00	\$36,910.00	\$413.94
06-90-31-03-020-0006.01	\$27,330.00	\$306.62
06-90-31-03-020-0008.00	\$31,340.00	\$351.44
06-90-31-03-020-0009.00	\$71,840.00	\$804.89
06-90-31-03-020-0001.00	\$51,260.00	\$574.33

Parcel ID No.	Total Market Value of Land and Improvements (2018)	Total Property Tax (2017)
09-30-08-01-032-0002.00	\$42,730.00	\$498.39
09-30-08-01-032-0009.00	\$45,340.00	\$529.08
07-70-25-00-000-0001.02	\$2,550.00	\$16.97
07-60-24-00-000-0012.03	\$2,380.00	\$15.88
07-70-25-00-000-0011.00	\$8,300.00	\$0.00
07-70-25-00-000-0005.00	\$121,480.00	\$1,799.63
07-60-13-00-000-0008.01	\$91,770.00	\$0.00
07-60-13-00-000-0011.00	\$43,220.00	\$389.82
07-60-13-00-000-0011.01	\$48,340.00	\$846.98
07-60-13-00-000-0008.00	\$136,930.00	\$0.00
09-30-08-02-008-0002.00	\$48,810.00	\$568.97
08-10-02-00-000-0032.16	\$6,130.00	\$40.52
07-60-14-04-017-0001.00	\$10,000.00	\$104.03
07-60-23-00-000-0007.00	\$117,750.00	\$1,224.76
07-60-23-00-000-0002.00	\$137,210.00	\$1,427.33
07-60-23-00-000-0008.00	\$114,310.00	\$1,189.17
07-60-23-01-003-0001.00	\$121,920.00	\$1,268.56
07-60-23-01-003-0002.00	\$137,990.00	\$1,435.55
07-60-23-01-003-0003.00	\$87,520.00	\$910.49
07-60-23-01-003-0004.00	\$127,620.00	\$1,327.69
07-60-23-01-003-0005.00	\$86,090.00	\$895.71
07-60-23-01-003-0006.00	\$82,150.00	\$854.65
07-10-11-00-000-0053.02	\$49,500.00	\$867.24
07-10-11-00-000-0053.01	\$10,060.00	\$104.57
08-20-04-12-019-0002.01	\$18,660.00	\$238.54
08-20-04-12-019-0002.00	\$1,950.00	\$24.93
08-32-08-00-000-0001.71	\$14,950.00	\$165.61
08-32-08-00-000-0001.77	\$8,790.00	\$97.38

Parcel ID No.	Total Market Value of Land and Improvements (2018)	Total Property Tax (2017)
08-32-08-00-000-0001.22	\$55,810.00	\$600.03
08-32-08-00-000-0001.21	\$790.00	\$5.83
08-32-08-00-000-0001.17	\$4,380.00	\$43.15
08-32-08-00-000-0001.57	\$1,210.00	\$8.75
08-32-08-00-000-0001.52	\$4,680.00	\$48.98
08-32-08-00-000-0001.86	\$84,770.00	\$919.58
08-32-08-00-000-0001.48	\$79,080.00	\$870.60
08-32-08-00-000-0001.24	\$17,370.00	\$192.43
08-32-08-00-000-0001.20	\$135,780.00	\$1,456.05
08-32-08-00-000-0001.87	\$43,570.00	\$477.58
08-32-08-00-000-0001.41	\$25,460.00	\$278.15
08-32-08-00-000-0001.09	\$11,050.00	\$109.63
08-32-08-00-000-0001.39	\$31,780.00	\$335.88
08-32-08-00-000-0001.13	\$52,640.00	\$581.37
14-40-17-00-000-0009.00	\$10,590.00	\$112.86
06-90-31-02-004-0015.00	\$141,360.00	\$1,583.83
06-90-30-00-000-0036.01	\$203,970.00	\$2,281.98
06-90-31-02-006-0001.00	\$76,370.00	\$1,441.13
06-90-30-00-000-0036.03	\$1,180.00	\$8.26
08-32-08-00-000-0001.88	\$68,180.00	\$755.14
08-32-08-00-000-0001.69	\$24,520.00	\$266.49
08-32-08-00-000-0001.55	\$26,460.00	\$293.31
08-32-08-00-000-0001.45	\$6,750.00	\$74.64
08-32-08-00-000-0009.00	\$8,000.00	\$0.00
08-32-08-00-000-0001.02	\$2,230.00	\$15.74
08-10-12-00-000-0001.07	\$196,690.00	\$2,205.39
08-10-01-00-000-0045.05	\$190.00	\$1.18
08-10-01-00-000-0045.16	\$260,270.00	\$3,035.14

Parcel ID No.	Total Market Value of Land and Improvements (2018)	Total Property Tax (2017)
08-10-01-00-000-0045.17	\$8,000.00	\$93.29
08-10-01-00-000-0045.23	\$2,280.00	\$16.57
06-40-19-00-000-0024.00	\$12,000.00	\$124.83
06-40-19-00-000-0024.02	\$1,471,210.00	\$15,304.27
09-20-09-03-005-0008.00	\$24,200.00	\$270.07
09-20-09-03-005-0009.00	\$100,000.00	\$1,964.10
09-20-09-03-005-0010.00	\$56,670.00	\$661.04
09-20-09-02-007-0004.00	\$54,590.00	\$984.40
09-20-09-03-001-0005.00	\$951,390.00	\$17,154.59
07-60-14-01-018-0006.00	\$15,210.00	\$266.63
07-60-23-00-000-0011.00	\$90,960.00	\$946.08
07-60-24-00-000-0016.00	\$52,740.00	\$917.61
06-40-18-00-000-0010.03	\$2,050.00	\$13.69
07-60-13-02-001-0002.00	\$1,110,300.00	\$19,452.13
06-90-32-00-000-0046.02	\$19,000.00	\$332.88
06-90-32-00-000-0046.06	\$48,270.00	\$911.02
06-90-32-00-000-0048.00	\$30,600.00	\$577.28
06-90-32-00-000-0046.07	\$49,450.00	\$932.84
06-90-32-00-000-0046.08	\$32,750.00	\$617.96
06-90-32-00-000-0104.00	\$800.00	\$0.00
09-50-16-00-000-0011.08	\$242,350.00	\$4,370.35
09-50-16-00-000-0011.27	\$115,750.00	\$2,087.13
09-50-16-00-000-0011.16	\$485,900.00	\$8,760.99
07-70-35-00-000-0003.04	\$31,880.00	\$329.05
08-10-02-00-000-0009.00	\$13,000.00	\$135.23
08-10-02-00-000-0008.00	\$10,000.00	\$104.03
07-70-35-00-000-0005.00	\$3,590.00	\$23.54
08-10-02-02-002-0001.00	\$21,530.00	\$224.48

Parcel ID No.	Total Market Value of Land and Improvements (2018)	Total Property Tax (2017)
08-10-02-02-002-0001.01	\$11,430.00	\$119.36
07-70-35-00-000-0003.05	\$35,590.00	\$369.02
08-10-02-00-000-0011.00	\$128,770.00	\$1,329.33
08-10-02-00-000-0017.00	\$79,830.00	\$830.56
08-10-02-00-000-0011.01	\$12,920.00	\$132.50
08-10-02-00-000-0013.00	\$1,410.00	\$9.31
07-10-12-00-001-0009.00	\$19,030.00	\$196.55
07-10-12-00-001-0009.01	\$102,450.00	\$1,766.24
08-20-3B-22-008-0004.00	\$49,110.00	\$629.38
08-20-3B-22-008-0001.00	\$11,570.00	\$249.32
08-20-3B-22-008-0002.00	\$19,860.00	\$254.04
09-30-06-02-024-0001.01	\$7,500.00	\$87.77
09-30-06-02-024-0001.00	\$41,460.00	\$483.66
09-30-05-04-008-0003.00	\$152,910.00	\$2,583.36
07-80-33-00-000-0001.18	\$121,050.00	\$1,314.94
07-80-33-00-000-0001.15	\$187,100.00	\$2,063.66
07-80-33-00-000-0010.00	\$1,430.00	\$9.91
07-80-33-00-000-0001.11	\$87,460.00	\$966.81
07-80-33-00-000-0001.20	\$126,370.00	\$1,400.07
07-80-33-00-000-0001.19	\$78,960.00	\$874.68
07-80-33-00-000-0015.00	\$45,910.00	\$509.06
07-80-33-00-000-0015.01	\$3,750.00	\$41.40
07-80-33-00-000-0001.14	\$15,190.00	\$168.52
07-80-33-00-000-0001.09	\$102,890.00	\$1,126.00
08-10-02-02-001-0002.01	\$64,870.00	\$675.07
08-10-02-02-002-0003.00	\$5,110.00	\$53.11
08-10-02-02-002-0002.00	\$23,680.00	\$246.38
08-10-02-02-006-0007.00	\$45,730.00	\$475.78



Parcel ID No.	Total Market Value of Land and Improvements (2018)	Total Property Tax (2017)
08-10-02-02-006-0001.00	\$6,750.00	\$0.00
07-60-14-01-018-0001.02	\$73,580.00	\$1,288.82
07-60-14-03-021-0001.00	\$12,500.00	\$130.31
07-60-14-03-021-0002.01	\$128,230.00	\$1,333.71
07-60-14-03-021-0002.03	\$104,100.00	\$1,082.96
07-60-14-03-021-0002.02	\$135,280.00	\$1,407.08
07-60-14-03-021-0002.00	\$141,310.00	\$1,470.04
07-60-14-03-022-0001.00	\$143,470.00	\$1,492.49
08-32-07-00-000-0015.00	\$790.00	\$5.83
08-32-07-00-000-0014.00	\$82,220.00	\$908.50
08-32-07-00-000-0008.00	\$55,950.00	\$591.87
07-60-14-01-031-0001.00	\$43,260.00	\$757.74
07-60-14-01-031-0001.02	\$6,900.00	\$121.00
07-60-13-03-003-0003.00	\$105,920.00	\$1,102.12
06-90-31-02-012-0001.00	\$291,330.00	\$0.00
14-30-08-00-000-0024.00	\$47,450.00	\$503.98
14-30-08-00-000-0025.04	\$119,380.00	\$1,267.21
14-30-08-00-000-0020.00	\$67,780.00	\$697.86
14-30-08-00-000-0019.00	\$92,720.00	\$984.49
14-30-08-00-000-0017.00	\$36,030.00	\$382.73
14-30-08-00-000-0010.00	\$102,180.00	\$1,085.07
08-20-04-12-030-0003.00	\$2,390.00	\$30.32
08-20-04-12-030-0004.00	\$26,190.00	\$335.58
09-30-06-03-012-0001.00	\$3,500.00	\$41.12
09-30-06-03-005-0004.00	\$195,460.00	\$2,279.58
09-30-06-03-018-0012.00	\$4,760.00	\$0.00
09-30-06-03-005-0005.00	\$59,380.00	\$692.34
07-10-11-00-000-0033.00	\$64,380.00	\$665.76

Parcel ID No.	Total Market Value of Land and Improvements (2018)	Total Property Tax (2017)
08-20-10-00-000-0002.00	\$17,000.00	\$0.00
09-20-09-02-007-0002.00	\$4,215,070.00	\$45,388.88
09-20-09-02-007-0003.00	\$81,440.00	\$872.27
09-20-04-22-005-0003.00	\$256,700.00	\$3,729.58
09-20-04-22-005-0002.00	\$117,930.00	\$2,227.23
09-30-07-01-016-0005.00	\$37,120.00	\$432.71
09-30-07-01-016-0006.00	\$32,440.00	\$378.09
09-30-07-01-016-0003.00	\$35,600.00	\$414.92
09-30-07-01-016-0002.00	\$55,330.00	\$645.08
09-30-07-01-016-0015.00	\$28,840.00	\$336.35
09-30-07-01-016-0001.00	\$77,420.00	\$902.87
08-10-12-00-000-0016.00	\$106,900.00	\$1,072.31
08-10-12-00-000-0001.01	\$54,020.00	\$658.91
07-60-13-03-008-0004.09	\$187,330.00	\$1,948.55
07-60-23-00-000-0006.02	\$95,080.00	\$624.70
07-60-23-00-000-0006.00	\$118,590.00	\$1,225.85
08-10-02-02-006-0001.01	\$228,440.00	\$0.00
07-60-14-01-014-0003.00	\$56,790.00	\$994.81
14-40-18-00-000-0011.02	\$155,540.00	\$1,623.13
08-20-38-00-000-0006.27	\$38,840.00	\$455.80
14-40-17-00-000-0012.00	\$26,220.00	\$278.25
07-60-14-03-001-0003.00	\$44,880.00	\$467.02
07-60-14-03-001-0001.00	\$50,400.00	\$524.51
07-60-14-03-001-0002.01	\$49,480.00	\$514.65
07-10-12-00-000-0017.00	\$42,800.00	\$750.08
07-10-12-00-000-0017.02	\$297,340.00	\$5,209.46
09-40-18-02-001-0002.00	\$51,170.00	\$573.63
09-30-08-01-025-0004.00	\$39,850.00	\$464.63

Parcel ID No.	Total Market Value of Land and Improvements (2018)	Total Property Tax (2017)
09-20-09-00-000-0030.00	\$33,160.00	\$354.99
06-90-30-02-001-0030.00	\$105,070.00	\$1,176.96
06-90-30-02-001-0007.00	\$93,130.00	\$1,043.11
06-90-30-02-001-0029.00	\$129,980.00	\$1,455.87
06-90-30-02-001-0028.00	\$121,940.00	\$1,366.24
06-90-30-02-001-0008.00	\$90,330.00	\$1,011.86
06-90-30-02-001-0009.00	\$99,280.00	\$1,112.10
06-90-30-02-001-0002.01	\$97,850.00	\$1,096.18
06-90-30-02-001-0003.00	\$91,620.00	\$1,026.60
06-90-30-02-001-0004.00	\$157,770.00	\$1,767.21
08-10-12-04-014-0004.01	\$5,560.00	\$62.56
07-20-10-00-000-0040.00	\$3,500.00	\$23.00
07-20-10-00-000-0035.00	\$104,280.00	\$1,054.49
07-20-10-00-000-0036.00	\$128,940.00	\$1,285.53
08-20-3B-22-003-0010.00	\$30,000.00	\$384.09
08-20-3B-22-003-0011.00	\$1,300.00	\$16.85
08-20-3B-22-003-0007.00	\$34,420.00	\$440.70
08-20-3B-22-003-0008.00	\$26,170.00	\$334.90
08-20-3B-22-003-0009.00	\$1,700.00	\$21.56
08-20-3A-21-002-0004.00	\$44,990.00	\$576.14
08-20-3B-22-003-0001.00	\$54,370.00	\$696.09
08-20-3B-22-003-0002.00	\$46,530.00	\$595.68
08-20-3B-22-002-0001.01	\$22,670.00	\$289.76
08-20-3B-22-002-0001.00	\$1,830.00	\$23.58
08-20-3A-21-002-0006.00	\$149,530.00	\$3,224.37
08-20-3A-21-002-0005.00	\$67,980.00	\$870.61
08-20-3A-21-002-0006.01	\$273,630.00	\$5,900.90
07-10-01-00-000-0003.12	\$68,060.00	\$696.97

Parcel ID No.	Total Market Value of Land and Improvements (2018)	Total Property Tax (2017)
07-10-01-00-000-0003.08	\$38,720.00	\$381.61
06-90-30-04-001-0008.01	\$246,340.00	\$4,648.29
07-20-10-00-000-0036.02	\$130,550.00	\$1,358.35
07-20-10-00-000-0036.01	\$64,160.00	\$667.40
07-10-11-03-012-0010.00	\$7,500.00	\$78.29
07-10-11-03-012-0011.00	\$48,330.00	\$502.61
07-10-11-03-012-0012.00	\$35,890.00	\$373.40
06-90-32-00-000-0010.00	\$922,550.00	\$17,407.94
06-90-32-00-000-0010.01	\$396,120.00	\$7,474.53
06-90-31-01-001-0001.03	\$9,410.00	\$177.49
06-90-31-01-001-0001.04	\$47,040.00	\$887.44
08-10-12-00-000-0001.00	\$17,360.00	\$122.75
07-60-13-02-021-0007.00	\$118,310.00	\$1,230.78
07-60-13-02-021-0004.00	\$43,690.00	\$454.43
07-60-13-02-021-0006.00	\$64,190.00	\$667.95
07-60-13-02-021-0005.00	\$31,820.00	\$331.24
06-40-18-00-000-0021.00	\$7,340.00	\$48.18
06-90-30-00-000-0008.71	\$124,540.00	\$1,395.14
09-20-09-03-002-0004.00	\$96,970.00	\$1,904.56
09-30-06-04-026-0001.00	\$11,650.00	\$0.00
09-30-06-04-036-0001.00	\$41,600.00	\$0.00
09-30-07-01-012-0007.00	\$4,900.00	\$0.00
09-30-07-01-012-0002.00	\$10,970.00	\$0.00
09-30-07-01-011-0001.00	\$8,380.00	\$0.00
09-30-07-01-010-0003.00	\$3,630.00	\$0.00
09-30-06-04-041-0007.00	\$5,880.00	\$0.00
09-30-05-03-025-0003.00	\$61,410.00	\$716.28
09-30-05-03-025-0004.01	\$8,990.00	\$104.96

Parcel ID No.	Total Market Value of Land and Improvements (2018)	Total Property Tax (2017)
09-30-05-03-025-0004.00	\$6,420.00	\$74.88
09-30-05-03-025-0004.02	\$73,760.00	\$860.52
08-20-10-01-006-0001.00	\$71,340.00	\$790.71
08-20-10-02-009-0001.00	\$8,910.00	\$99.13
08-20-10-02-009-0001.01	\$25,210.00	\$279.31
08-20-10-00-000-0013.00	\$3,750.00	\$41.40
08-50-16-00-000-0001.00	\$37,760.00	\$414.60
08-20-09-00-000-0002.13	\$8,640.00	\$80.54
08-20-09-00-000-0002.12	\$126,100.00	\$1,392.49
08-20-10-00-000-0001.36	\$99,010.00	\$1,086.94
08-20-10-00-000-0001.31	\$1,580.00	\$11.08
08-20-10-00-000-0001.23	\$900.00	\$6.41
08-20-09-00-000-0002.03	\$13,750.00	\$148.70
08-20-10-00-000-0001.16	\$3,000.00	\$33.24
08-20-09-00-000-0002.05	\$7,960.00	\$88.63
08-20-10-00-000-0001.13	\$3,750.00	\$41.40
08-20-09-00-000-0002.04	\$24,770.00	\$274.65
08-20-10-00-000-0001.10	\$13,290.00	\$146.95
08-20-10-00-000-0001.20	\$6,740.00	\$74.64
08-20-10-00-000-0001.38	\$10,360.00	\$114.87
08-20-10-00-000-0001.35	\$19,260.00	\$213.42
08-20-10-00-000-0001.09	\$35,600.00	\$391.27
08-20-10-00-000-0019.00	\$8,830.00	\$97.96
08-20-10-00-000-0001.11	\$7,570.00	\$81.64
08-20-10-00-000-0018.00	\$17,830.00	\$197.68
08-20-10-00-000-0017.00	\$8,360.00	\$92.72
08-20-10-00-000-0016.00	\$3,750.00	\$41.40
08-20-10-00-000-0015.00	\$32,860.00	\$363.87

Parcel ID No.	Total Market Value of Land and Improvements (2018)	Total Property Tax (2017)
08-20-10-00-000-0001.15	\$81,020.00	\$885.76
08-20-10-00-000-0001.37	\$93,540.00	\$1,036.79
08-20-10-00-000-0001.19	\$1,580.00	\$11.08
08-20-10-00-000-0001.27	\$13,030.00	\$137.03
08-20-10-00-000-0001.30	\$23,490.00	\$254.82
09-30-08-02-002-0005.00	\$63,080.00	\$735.92
09-30-08-02-013-0002.00	\$33,520.00	\$390.98
08-20-04-22-003-0001.00	\$3,390.00	\$43.13
08-20-04-22-003-0001.01	\$34,660.00	\$443.39
08-20-04-11-006-0004.00	\$70,280.00	\$899.59
08-20-04-11-005-0001.00	\$1,570.00	\$20.22
08-32-08-04-001-0001.00	\$109,190.00	\$1,209.97
09-30-08-03-002-0001.03	\$115,410.00	\$1,294.20
14-30-08-00-000-0016.00	\$124,060.00	\$1,303.53
07-10-01-00-000-0004.05	\$29,200.00	\$303.86
09-30-08-04-008-0002.00	\$2,030.00	\$12.67
09-30-08-04-008-0005.00	\$240.00	\$1.58
09-40-17-00-000-0001.00	\$38,390.00	\$0.00
09-30-07-04-001-0005.00	\$110,570.00	\$0.00
08-20-38-00-000-0007.00	\$1,710.00	\$14.15
06-90-31-04-040-0001.00	\$72,560.00	\$812.55
09-30-05-04-028-0008.00	\$3,890.00	\$43.67
09-30-05-04-028-0008.01	\$122,310.00	\$1,371.51
06-40-18-02-010-0005.00	\$16,180.00	\$168.63
06-40-18-02-010-0006.00	\$8,190.00	\$85.41
06-40-18-02-010-0004.00	\$6,100.00	\$63.51
06-40-18-02-010-0007.00	\$53,330.00	\$554.62
06-40-18-02-010-0002.00	\$8,000.00	\$83.77

Parcel ID No.	Total Market Value of Land and Improvements (2018)	Total Property Tax (2017)
06-80-33-00-000-0024.00	\$7,130.00	\$52.43
06-90-32-00-000-0045.00	\$13,160.00	\$86.51
08-32-08-00-000-0001.43	\$10,820.00	\$120.12
08-32-08-00-000-0001.80	\$14,370.00	\$159.19
08-32-08-00-000-0001.23	\$11,170.00	\$124.20
08-20-10-00-000-0001.34	\$790.00	\$5.83
08-10-11-00-000-0004.01	\$18,260.00	\$127.70
08-10-11-00-000-0005.00	\$12,640.00	\$77.98
08-10-11-00-000-0008.00	\$2,700.00	\$16.90
08-10-11-00-000-0007.00	\$6,320.00	\$41.61
08-10-11-00-000-0006.00	\$18,960.00	\$116.97
08-20-10-00-000-0001.24	\$80,670.00	\$886.93
07-60-13-00-000-0007.00	\$5,950.00	\$38.87
07-10-11-03-019-0003.02	\$25,300.00	\$263.35
07-60-14-02-004-0002.00	\$82,610.00	\$859.03
07-10-11-03-019-0003.00	\$78,970.00	\$821.25
07-10-11-03-019-0004.01	\$7,250.00	\$75.56
08-20-10-00-000-0012.00	\$1,370.00	\$9.33
08-20-10-00-000-0001.85	\$60.00	\$0.58
08-10-01-00-000-0030.11	\$102,730.00	\$1,198.10
09-30-06-03-028-0004.00	\$46,230.00	\$538.90
09-30-07-01-025-0003.01	\$73,240.00	\$0.00
08-20-38-00-000-0006.29	\$11,260.00	\$132.17
06-30-07-00-000-0032.00	\$128,860.00	\$1,321.12
08-20-10-00-000-0001.71	\$18,080.00	\$197.68
08-20-10-00-000-0001.25	\$45,560.00	\$486.91
07-60-13-00-000-0004.02	\$65,610.00	\$1,149.20
07-60-13-00-000-0004.01	\$100,770.00	\$1,765.14

Parcel ID No.	Total Market Value of Land and Improvements (2018)	Total Property Tax (2017)
07-60-13-00-000-0004.00	\$17,920.00	\$313.72
09-30-06-04-041-0010.00	\$36,130.00	\$421.67
09-40-18-02-005-0005.00	\$12,710.00	\$240.19
09-50-16-00-000-0004.00	\$24,750.00	\$264.84
09-50-16-00-000-0005.00	\$170.00	\$1.13
09-50-16-00-000-0003.00	\$38,940.00	\$416.98
09-50-16-00-000-0012.00	\$283,760.00	\$0.00
07-60-14-01-007-0005.01	\$20,200.00	\$210.24
08-60-13-01-014-0006.00	\$34,360.00	\$385.37
09-30-07-01-007-0015.01	\$33,640.00	\$660.43
09-30-07-01-007-0013.00	\$58,020.00	\$1,139.18
09-30-07-01-007-0015.00	\$45,490.00	\$893.66
07-10-12-00-000-0011.00	\$1,080.00	\$7.12
09-30-06-03-005-0011.00	\$62,210.00	\$725.49
09-30-06-03-005-0007.00	\$85,970.00	\$1,002.30
09-30-06-03-005-0008.00	\$30,320.00	\$353.54
09-30-06-03-005-0009.00	\$41,490.00	\$483.66
09-30-06-03-005-0010.00	\$64,050.00	\$746.97
09-30-06-03-005-0001.00	\$42,530.00	\$495.93
09-30-06-03-005-0002.00	\$31,630.00	\$368.88
09-30-06-03-005-0003.00	\$38,250.00	\$446.22
07-10-11-04-025-0005.01	\$101,870.00	\$1,059.96
07-10-11-04-016-0014.01	\$101,570.00	\$1,056.68
07-10-11-04-016-0014.00	\$63,240.00	\$658.10
06-40-18-02-014-0002.00	\$56,140.00	\$584.18
06-40-18-02-014-0003.00	\$55,430.00	\$576.52
06-40-18-02-014-0001.00	\$44,090.00	\$458.81
07-60-13-01-007-0001.00	\$248,695.00	\$0.00



Parcel ID No.	Total Market Value of Land and Improvements (2018)	Total Property Tax (2017)
06-40-18-02-013-0003.00	\$9,120.00	\$94.72
08-60-14-00-000-0002.00	\$75,130.00	\$719.24
08-60-14-00-000-0001.08	\$65,570.00	\$909.16
08-60-14-00-000-0002.05	\$94,510.00	\$913.67
08-60-14-00-000-0001.01	\$15,370.00	\$97.67
08-10-11-00-000-0008.01	\$148,920.00	\$1,459.84
08-60-14-00-000-0001.07	\$91,240.00	\$901.24
08-60-14-00-000-0001.04	\$7,440.00	\$46.99
08-60-14-00-000-0003.06	\$189,700.00	\$1,899.11
08-60-14-00-000-0001.02	\$7,380.00	\$46.99
08-32-5B-03-010-0003.00	\$3,900.00	\$43.15
08-32-5B-03-010-0005.00	\$536,920.00	\$0.00
08-32-5B-03-010-0002.00	\$1,980.00	\$0.00
08-32-5B-03-010-0001.00	\$1,360.00	\$0.00
07-60-13-02-008-0002.01	\$224,690.00	\$3,936.53
09-30-06-04-008-0005.01	\$9,760.00	\$114.16
09-30-06-04-008-0005.00	\$48,400.00	\$564.68
07-60-13-03-008-0001.00	\$67,440.00	\$701.35
07-60-13-03-008-0007.00	\$80.00	\$0.55
07-60-14-01-025-0002.02	\$145,900.00	\$2,556.28
07-60-14-01-025-0002.00	\$62,940.00	\$1,102.67
07-60-14-01-025-0006.06	\$29,110.00	\$510.27
07-60-14-01-025-0006.00	\$103,240.00	\$1,808.94
07-60-14-01-025-0006.04	\$100,920.00	\$1,767.88
07-60-14-01-025-0008.00	\$14,700.00	\$257.87
07-60-14-01-015-0004.00	\$75,630.00	\$786.76
07-60-14-01-015-0005.00	\$65,750.00	\$683.83
07-60-14-01-015-0007.00	\$144,170.00	\$2,525.62

Parcel ID No.	Total Market Value of Land and Improvements (2018)	Total Property Tax (2017)
07-60-14-01-015-0006.00	\$66,310.00	\$689.85
07-20-10-00-000-0001.03	\$205,210.00	\$2,134.70
07-20-10-00-000-0001.12	\$2,810.00	\$18.62
09-30-06-03-019-0013.00	\$57,650.00	\$672.09
09-30-06-03-019-0014.00	\$71,250.00	\$831.06
09-30-06-03-019-0001.00	\$75,670.00	\$882.62
09-30-06-03-019-0002.00	\$2,510.00	\$29.46
07-60-13-02-007-0001.00	\$367,100.00	\$6,431.48
07-60-13-02-010-0001.00	\$368,280.00	\$0.00
07-60-13-02-009-0001.00	\$158,610.00	\$2,779.11
07-10-12-00-000-0021.00	\$2,850.00	\$18.62
07-10-12-00-000-0007.00	\$160.00	\$1.10
07-10-01-00-000-0020.00	\$760.00	\$4.93
14-40-17-00-000-0066.00	\$42,080.00	\$446.99
07-70-36-01-002-0001.00	\$78,640.00	\$881.54
08-10-12-00-000-0001.14	\$213,010.00	\$2,388.34
07-10-01-00-000-0004.06	\$260,860.00	\$2,713.96
07-10-01-00-000-0004.08	\$224,090.00	\$2,331.26
07-10-01-00-000-0003.19	\$51,330.00	\$454.97
08-20-38-00-000-0006.25	\$147,900.00	\$1,733.63
08-50-21-00-000-0013.02	\$60,430.00	\$574.06
08-50-21-00-000-0011.00	\$40,610.00	\$324.22
08-50-21-00-000-0015.00	\$54,090.00	\$527.37
09-30-08-01-011-0009.00	\$583,270.00	\$0.00
09-30-08-01-011-0001.01	\$147,480.00	\$0.00
07-10-01-00-000-0004.30	\$221,470.00	\$2,303.88
06-90-31-04-028-0003.00	\$275,610.00	\$3,088.05
06-90-31-04-028-0002.00	\$138,950.00	\$1,557.29

Parcel ID No.	Total Market Value of Land and Improvements (2018)	Total Property Tax (2017)
09-30-07-01-016-0014.00	\$91,280.00	\$1,064.91
09-30-05-12-002-0001.08	\$125,670.00	\$1,409.28
09-30-05-12-002-0001.10	\$193,180.00	\$2,165.85
09-30-05-12-002-0001.13	\$845,090.00	\$0.00
09-30-05-12-002-0001.02	\$88,480.00	\$992.04
09-30-05-12-002-0001.05	\$62,860.00	\$704.64
09-30-05-12-002-0001.04	\$78,800.00	\$883.45
09-30-07-01-016-0008.00	\$603,330.00	\$11,850.25
07-10-12-00-003-0001.06	\$245,680.00	\$2,555.73
07-60-13-01-004-0002.00	\$500.00	\$5.48
07-60-13-01-004-0002.11	\$3,530.00	\$0.00
07-60-13-01-004-0002.01	\$469,550.00	\$8,219.62
14-40-17-00-000-0203.00	\$2,000.00	\$21.23
14-40-17-00-000-0214.01	\$91,000.00	\$966.05
14-40-17-00-000-0214.00	\$24,710.00	\$262.61
14-40-17-00-000-0212.00	\$13,770.00	\$146.39
14-40-17-00-000-0213.00	\$20,930.00	\$222.38
14-40-17-00-000-0230.00	\$50,660.00	\$538.06
14-40-17-00-000-0231.00	\$84,100.00	\$892.86
14-40-17-00-000-0234.00	\$25,600.00	\$271.55
14-40-17-00-000-0233.00	\$40,460.00	\$429.67
14-40-17-00-000-0235.00	\$22,180.00	\$235.23
14-40-17-00-000-0232.00	\$50,290.00	\$534.15
14-40-17-00-000-0203.01	\$367,010.00	\$6,561.80
14-40-17-00-000-0203.02	\$2,000.00	\$21.23
08-10-02-00-000-0021.01	\$7,730.00	\$77.75
07-10-12-00-000-0011.06	\$1,050.00	\$7.12
07-10-12-00-000-0011.03	\$1,170.00	\$7.67

Parcel ID No.	Total Market Value of Land and Improvements (2018)	Total Property Tax (2017)
07-10-12-00-000-0011.04	\$158,434.00	\$1,647.98
07-10-12-00-000-0010.01	\$1,020.00	\$6.57
07-10-12-00-000-0011.02	\$65,840.00	\$684.92
07-10-12-00-000-0011.07	\$10,000.00	\$104.03
07-10-11-03-011-0007.00	\$72,470.00	\$753.91
07-60-14-01-040-0012.00	\$48,010.00	\$499.32
07-60-14-01-040-0013.00	\$39,500.00	\$411.17
07-60-14-01-040-0011.00	\$42,490.00	\$442.38
07-60-14-01-040-0010.00	\$67,620.00	\$703.54
07-60-14-01-040-0014.00	\$45,630.00	\$474.68
07-60-14-01-040-0015.00	\$53,640.00	\$557.90
07-60-14-01-040-0008.01	\$58,210.00	\$606.08
07-60-24-00-000-0010.00	\$1,240.00	\$8.21
14-20-09-00-000-0026.10	\$113,480.00	\$1,203.52
07-60-14-02-006-0002.00	\$44,050.00	\$458.81
07-10-01-00-000-0003.18	\$50,790.00	\$522.86
07-10-01-00-000-0005.02	\$78,990.00	\$821.80
07-10-01-00-000-0006.02	\$71,810.00	\$746.79
07-60-13-03-006-0003.07	\$7,500.00	\$78.29
07-60-13-03-006-0003.00	\$5,000.00	\$52.01
09-30-06-02-008-0007.00	\$30,050.00	\$336.70
09-30-06-02-008-0005.00	\$76,770.00	\$859.72
09-30-08-03-002-0001.02	\$6,000.00	\$67.28
09-30-08-03-002-0001.00	\$103,640.00	\$1,162.01
09-20-04-22-005-0001.00	\$154,590.00	\$2,405.45
08-10-02-00-000-0026.00	\$109,830.00	\$1,120.73
08-10-01-00-000-0009.00	\$950.00	\$5.81
08-10-02-00-000-0024.00	\$101,340.00	\$1,428.43

Parcel ID No.	Total Market Value of Land and Improvements (2018)	Total Property Tax (2017)
07-70-36-00-000-0030.00	\$59,510.00	\$611.56
07-70-35-00-000-0004.00	\$70,760.00	\$733.65
08-10-01-00-000-0005.00	\$94,470.00	\$982.76
08-10-02-00-000-0001.00	\$420.00	\$2.74
08-20-04-21-003-0001.02	\$1,000.00	\$11.08
08-20-04-22-005-0002.00	\$38,140.00	\$422.76
08-20-04-21-003-0001.00	\$2,950.00	\$20.99
08-20-04-22-001-0001.00	\$900.00	\$7.41
09-30-06-02-009-0006.01	\$83,030.00	\$930.48
09-30-06-02-009-0006.00	\$26,870.00	\$301.32
07-60-13-02-026-0001.00	\$649,310.00	\$6,754.51
06-90-32-00-000-0066.05	\$187,180.00	\$2,097.42
07-60-14-01-041-0001.00	\$7,250.00	\$75.56
07-60-14-01-041-0001.01	\$107,940.00	\$1,122.92
07-60-14-04-001-0010.00	\$60,000.00	\$624.15
06-90-31-03-026-0004.00	\$43,920.00	\$492.37
06-90-31-03-026-0002.00	\$65,140.00	\$730.00
06-90-31-03-026-0002.01	\$67,120.00	\$752.41
06-90-31-03-018-0002.00	\$68,640.00	\$768.92
06-90-31-03-018-0003.00	\$79,660.00	\$892.75
06-90-31-03-026-0001.00	\$44,990.00	\$504.16
14-40-18-00-000-0001.02	\$146,050.00	\$1,535.41
07-60-14-02-003-0001.07	\$117,710.00	\$1,224.76
09-30-07-02-001-0006.00	\$60,170.00	\$702.16
09-30-08-02-028-0005.00	\$85,400.00	\$996.16
06-30-07-00-000-0012.00	\$64,650.00	\$661.38
06-30-07-00-000-0024.01	\$138,910.00	\$1,444.85
06-30-07-00-000-0024.00	\$55,100.00	\$573.23

Parcel ID No.	Total Market Value of Land and Improvements (2018)	Total Property Tax (2017)
08-10-02-00-000-0005.01	\$7,720.00	\$80.48
08-10-02-02-005-0001.00	\$131,280.00	\$1,365.47
08-10-02-00-000-0005.02	\$13,280.00	\$137.97
08-10-02-00-000-0004.00	\$2,570.00	\$16.97
07-60-14-01-004-0004.00	\$29,070.00	\$302.77
07-60-14-01-004-0006.00	\$51,400.00	\$534.91
07-60-14-01-004-0007.00	\$44,330.00	\$461.54
07-60-14-01-004-0001.00	\$68,320.00	\$710.66
07-60-14-01-004-0002.00	\$38,500.00	\$400.77
07-60-14-01-009-0001.00	\$61,590.00	\$641.12
07-60-14-01-009-0005.00	\$47,220.00	\$491.66
07-60-14-01-009-0004.00	\$44,750.00	\$465.92
07-60-14-01-009-0003.00	\$57,470.00	\$597.87
07-10-11-00-000-0034.00	\$220,150.00	\$2,290.19
07-10-11-03-015-0001.05	\$220,970.00	\$2,298.41
06-90-32-03-018-0005.28	\$102,070.00	\$1,143.94
07-60-14-02-030-0006.00	\$40,290.00	\$419.39
07-60-14-02-030-0005.00	\$56,280.00	\$585.83
07-60-14-02-030-0004.00	\$29,060.00	\$302.22
09-20-04-22-001-0004.00	\$66,140.00	\$727.65
09-20-04-22-005-0001.02	\$195,210.00	\$3,686.08
07-60-24-00-000-0013.00	\$69,970.00	\$705.73
08-60-14-00-000-0003.05	\$153,530.00	\$1,535.86
08-20-10-00-000-0001.88	\$27,570.00	\$302.06
08-20-10-00-000-0001.28	\$1,000.00	\$11.08
14-30-08-00-000-0001.02	\$770.00	\$5.03
08-10-12-04-005-0003.00	\$55,760.00	\$625.56
09-30-08-04-008-0006.00	\$2,110.00	\$0.00

Parcel ID No.	Total Market Value of Land and Improvements (2018)	Total Property Tax (2017)
09-20-04-03-001-0002.00	\$71,910.00	\$713.29
09-20-04-03-001-0001.00	\$83,530.00	\$837.89
08-10-02-02-001-0007.01	\$61,700.00	\$642.22
08-10-02-02-001-0007.00	\$32,420.00	\$337.26
08-20-04-00-000-0014.00	\$42,330.00	\$541.78
08-20-04-00-000-0017.00	\$62,370.00	\$799.19
08-20-04-00-000-0015.00	\$85,170.00	\$1,090.96
09-40-18-02-005-0001.00	\$16,320.00	\$0.00
07-60-13-02-019-0004.00	\$1,728,460.00	\$0.00
14-20-09-00-000-0033.00	\$4,000.00	\$42.46
14-20-09-00-000-0032.00	\$26,770.00	\$274.34
14-20-09-00-000-0035.00	\$39,870.00	\$423.52
14-20-09-00-000-0036.00	\$43,250.00	\$459.28
14-20-09-00-000-0038.00	\$83,980.00	\$888.95
07-70-36-00-000-0014.01	\$112,980.00	\$1,175.48
07-70-36-00-000-0021.01	\$557,470.00	\$5,777.22
07-70-36-00-000-0014.02	\$11,290.00	\$117.71
07-70-36-00-000-0014.00	\$32,080.00	\$562.28
09-30-06-03-031-0006.00	\$91,930.00	\$1,072.27
07-60-14-01-021-0002.00	\$76,630.00	\$797.16
07-60-14-01-021-0003.00	\$76,710.00	\$798.26
07-60-14-01-021-0004.00	\$41,130.00	\$428.15
07-60-14-01-021-0006.00	\$48,660.00	\$506.44
07-60-14-01-021-0006.01	\$31,050.00	\$323.03
07-60-14-01-021-0007.01	\$45,640.00	\$474.68
07-60-14-01-021-0001.00	\$50,670.00	\$887.50
07-60-14-01-021-0010.00	\$67,810.00	\$705.73
07-60-14-01-021-0011.00	\$55,030.00	\$572.69

Parcel ID No.	Total Market Value of Land and Improvements (2018)	Total Property Tax (2017)
07-60-14-01-021-0009.00	\$31,840.00	\$331.24
07-60-14-01-021-0008.00	\$98,260.00	\$1,022.18
07-60-14-01-021-0007.00	\$48,690.00	\$506.44
06-90-31-02-020-0001.01	\$92,080.00	\$1,031.91
06-90-31-02-020-0001.00	\$10,530.00	\$117.93
08-20-04-12-014-0002.00	\$19,780.00	\$426.55
07-60-14-04-006-0001.00	\$53,370.00	\$555.17
08-20-04-22-004-0002.03	\$3,550.00	\$39.07
07-10-01-00-000-0020.03	\$119,350.00	\$1,216.00
07-10-01-00-000-0008.02	\$2,650.00	\$17.52
07-10-01-00-000-0020.25	\$960.00	\$6.57
07-60-14-01-013-0002.02	\$50,530.00	\$814.68
07-60-14-01-013-0002.00	\$13,660.00	\$239.26
09-30-07-02-034-0004.01	\$67,970.00	\$761.88
07-60-14-04-015-0002.00	\$10,000.00	\$104.03
07-60-14-04-015-0001.00	\$155,980.00	\$1,622.79
07-90-32-00-000-0055.01	\$1,150.00	\$7.18
07-80-33-00-000-0005.03	\$560.00	\$4.08
07-10-12-00-000-0009.01	\$20,780.00	\$364.09
07-10-12-00-000-0009.07	\$213,510.00	\$0.00
06-90-31-04-014-0005.00	\$126,710.00	\$1,419.31
08-60-14-00-000-0003.00	\$6,520.00	\$41.18
14-40-17-00-000-0111.11	\$30,540.00	\$324.07
06-90-31-04-015-0003.00	\$73,530.00	\$824.34
09-30-06-03-027-0005.00	\$14,510.00	\$0.00
14-40-17-00-000-0161.00	\$43,600.00	\$462.63
14-40-17-00-000-0160.01	\$119,590.00	\$1,262.74
14-40-17-00-000-0160.00	\$127,220.00	\$1,310.24



Parcel ID No.	Total Market Value of Land and Improvements (2018)	Total Property Tax (2017)
14-40-18-00-000-0010.00	\$122,100.00	\$1,190.67
07-60-14-01-030-0004.00	\$28,620.00	\$297.84
07-60-14-01-030-0005.01	\$30,530.00	\$317.55
14-40-17-00-000-0111.05	\$39,670.00	\$421.29
14-40-17-00-000-0113.00	\$57,490.00	\$540.86
14-40-17-00-000-0111.04	\$38,120.00	\$396.70
14-40-17-00-000-0112.00	\$42,250.00	\$448.67
14-40-17-00-000-0056.00	\$3,020.00	\$31.85
14-40-17-00-000-0055.00	\$26,170.00	\$277.69
14-40-17-00-000-0081.00	\$73,180.00	\$777.20
14-40-17-00-000-0111.08	\$10,500.00	\$111.75
14-40-17-00-000-0002.02	\$175,380.00	\$1,862.27
14-40-17-00-000-0018.00	\$80,040.00	\$849.84
14-40-17-00-000-0111.03	\$4,870.00	\$32.97
14-30-08-00-000-0037.00	\$9,540.00	\$94.99
14-40-17-00-000-0111.06	\$6,440.00	\$43.02
14-30-08-00-000-0026.02	\$173,370.00	\$1,805.28
14-40-17-00-000-0111.00	\$4,660.00	\$31.29
14-30-08-00-000-0026.00	\$148,050.00	\$1,515.29
14-40-18-00-000-0001.00	\$9,430.00	\$63.14
14-30-07-00-000-0016.00	\$5,750.00	\$38.55
14-40-17-00-000-0092.00	\$26,420.00	\$270.43
14-40-17-00-000-0114.00	\$30,960.00	\$329.10
14-40-17-00-000-0111.02	\$156,910.00	\$1,572.28
14-40-17-00-000-0082.00	\$2,590.00	\$27.38
14-40-17-00-000-0036.00	\$1,890.00	\$20.11
14-40-17-00-000-0034.00	\$86,370.00	\$872.75
14-40-17-00-000-0001.00	\$83,380.00	\$816.31

Parcel ID No.	Total Market Value of Land and Improvements (2018)	Total Property Tax (2017)
14-30-08-00-000-0022.00	\$4,790.00	\$31.85
08-10-11-00-000-0004.04	\$39,830.00	\$385.78
08-10-11-00-000-0004.00	\$56,210.00	\$538.66
08-10-11-00-000-0004.02	\$21,160.00	\$201.61
08-10-11-00-000-0004.06	\$3,270.00	\$20.01
08-60-14-00-000-0002.06	\$1,690.00	\$10.26
08-60-14-00-000-0002.11	\$870.00	\$5.13
08-60-14-00-000-0002.10	\$1,570.00	\$9.75
07-10-12-00-001-0018.01	\$64,700.00	\$672.88
07-10-12-00-000-0027.00	\$18,000.00	\$187.25
07-60-13-01-004-0002.02	\$186,060.00	\$3,259.82
07-60-13-01-004-0002.12	\$827,660.00	\$14,500.54
07-60-13-01-004-0002.16	\$84,090.00	\$1,473.32
07-60-13-01-004-0002.13	\$341,840.00	\$5,989.10
06-90-31-01-001-0024.00	\$72,000.00	\$1,358.58
06-90-31-01-001-0025.00	\$104,950.00	\$1,175.78
06-90-31-01-001-0020.02	\$76,950.00	\$862.08
06-90-31-01-001-0020.00	\$57,690.00	\$629.76
06-90-31-01-001-0022.00	\$48,300.00	\$541.31
06-90-31-01-001-0023.00	\$45,540.00	\$510.06
09-30-07-01-020-0002.01	\$23,740.00	\$276.81
09-30-07-01-020-0002.00	\$4,930.00	\$57.70
07-60-13-02-001-0003.02	\$437,950.00	\$7,673.21
07-70-36-01-005-0001.00	\$98,200.00	\$1,099.72
06-30-08-00-000-0011.00	\$1,500.00	\$9.86
07-70-36-01-007-0001.00	\$100,140.00	\$1,122.12
08-60-14-00-000-0001.09	\$1,740.00	\$11.09
08-60-14-00-000-0001.03	\$290.00	\$2.11

Parcel ID No.	Total Market Value of Land and Improvements (2018)	Total Property Tax (2017)
07-10-01-00-000-0004.00	\$2,780.00	\$18.07
07-10-01-00-000-0004.32	\$2,300.00	\$15.33
07-10-01-00-000-0004.26	\$268,490.00	\$2,792.80
07-10-01-00-000-0004.29	\$263,670.00	\$2,742.98
07-10-01-00-000-0004.31	\$15,250.00	\$158.78
09-30-06-02-043-0009.00	\$106,230.00	\$1,190.52
09-30-06-02-042-0006.00	\$135,320.00	\$1,516.02
09-30-06-02-042-0005.00	\$83,780.00	\$938.74
09-30-06-02-043-0010.00	\$84,820.00	\$950.53
09-30-05-04-019-0006.00	\$30,710.00	\$344.65
07-10-11-03-013-0011.00	\$68,860.00	\$716.13
07-10-11-03-013-0010.00	\$42,760.00	\$444.57
09-30-06-03-022-0003.04	\$87,050.00	\$1,015.19
09-30-07-02-009-0002.00	\$9,390.00	\$105.64
09-30-07-02-009-0001.00	\$31,550.00	\$353.50
09-30-07-02-010-0003.00	\$22,040.00	\$246.68
09-30-07-02-010-0002.00	\$28,090.00	\$315.14
09-30-07-02-010-0001.00	\$37,020.00	\$415.47
09-30-07-02-005-0003.00	\$43,660.00	\$489.82
09-30-07-02-005-0001.01	\$135,000.00	\$1,513.73
09-30-07-02-005-0001.00	\$16,000.00	\$179.41
07-10-01-00-000-0009.00	\$120,700.00	\$1,250.49
07-10-01-00-000-0003.16	\$22,410.00	\$233.24
07-10-01-00-000-0003.04	\$86,620.00	\$899.00
07-10-01-00-000-0003.09	\$227,010.00	\$2,361.37
07-10-01-00-000-0003.15	\$29,300.00	\$304.96
14-30-08-00-000-0034.00	\$70,060.00	\$743.68
14-30-08-00-000-0038.00	\$79,140.00	\$840.34

Parcel ID No.	Total Market Value of Land and Improvements (2018)	Total Property Tax (2017)
07-10-01-00-000-0015.00	\$26,140.00	\$0.00
07-10-12-02-001-0001.00	\$860.00	\$5.48
07-10-01-00-000-0017.00	\$108,470.00	\$1,128.40
07-10-01-00-000-0018.00	\$39,590.00	\$411.72
07-10-12-02-002-0001.00	\$25,070.00	\$260.61
07-10-01-00-000-0019.00	\$40,410.00	\$420.48
07-10-12-00-000-0008.01	\$1,500.00	\$15.88
07-10-12-00-000-0008.00	\$29,540.00	\$307.70
07-10-12-00-000-0009.00	\$8,570.00	\$0.00
07-10-12-00-000-0009.02	\$253,930.00	\$0.00
07-10-12-02-003-0001.00	\$8,000.00	\$83.22
07-10-12-02-003-0001.01	\$72,960.00	\$758.84
07-10-12-00-000-0009.05	\$401,270.00	\$0.00
07-10-12-02-003-0004.00	\$4,000.00	\$41.61
07-10-12-02-003-0001.02	\$3,000.00	\$31.21
07-10-12-00-000-0009.06	\$151,340.00	\$2,651.54
08-50-16-00-000-0001.13	\$14,510.00	\$101.46
08-50-16-00-000-0001.04	\$2,630.00	\$18.66
06-30-06-00-000-0028.00	\$600.00	\$3.83
08-50-15-00-000-0001.16	\$58,070.00	\$636.18
08-60-14-00-000-0002.16	\$3,400.00	\$24.11
08-60-14-00-000-0002.15	\$1,560.00	\$9.75
06-30-07-00-000-0030.00	\$26,540.00	\$230.50
06-30-07-00-000-0041.00	\$7,740.00	\$50.92
06-30-07-00-000-0028.01	\$3,000.00	\$31.21
06-30-07-00-000-0029.00	\$4,050.00	\$26.83
06-30-07-00-000-0007.00	\$162,500.00	\$1,664.40
06-30-07-00-000-0023.00	\$50,170.00	\$483.44

Parcel ID No.	Total Market Value of Land and Improvements (2018)	Total Property Tax (2017)
06-30-07-00-000-0013.00	\$174,020.00	\$1,810.04
06-30-07-00-000-0022.00	\$66,370.00	\$690.40
06-30-07-00-000-0003.09	\$150,100.00	\$1,482.63
06-30-07-00-000-0003.10	\$137,250.00	\$1,425.69
06-30-07-00-000-0003.11	\$480.00	\$3.29
06-30-07-00-000-0003.12	\$166,050.00	\$1,727.36
06-30-07-00-000-0003.13	\$166,220.00	\$1,726.82
06-30-07-00-000-0003.14	\$91,760.00	\$950.46
06-30-07-00-000-0015.00	\$4,250.00	\$27.92
06-30-07-00-000-0014.01	\$920.00	\$6.02
06-30-07-00-000-0006.01	\$63,690.00	\$662.48
06-30-07-00-000-0014.00	\$158,640.00	\$1,612.39
06-30-07-00-000-0006.00	\$88,390.00	\$826.18
09-30-07-03-002-0003.00	\$71,350.00	\$0.00
09-30-07-03-002-0002.00	\$66,370.00	\$744.18
09-30-07-03-002-0001.00	\$45,060.00	\$505.17
08-20-10-02-001-0006.00	\$2,760.00	\$30.91
08-20-10-02-001-0006.01	\$1,260.00	\$13.99
09-30-07-02-042-0002.00	\$64,680.00	\$725.29
08-40-17-00-000-0034.02	\$147,160.00	\$1,626.32
08-40-17-00-000-0034.01	\$95,900.00	\$1,062.44
07-60-24-00-000-0011.00	\$19,220.00	\$125.93
07-60-24-00-000-0001.03	\$21,020.00	\$137.97
07-60-24-00-000-0012.00	\$31,440.00	\$206.41
09-30-08-01-002-0001.00	\$135,700.00	\$1,521.41
08-10-02-00-000-0019.00	\$96,060.00	\$996.45
08-10-02-00-000-0020.00	\$46,650.00	\$481.25
08-60-14-00-000-0002.13	\$57,950.00	\$559.18

Parcel ID No.	Total Market Value of Land and Improvements (2018)	Total Property Tax (2017)
08-60-14-00-000-0002.04	\$82,350.00	\$798.24
08-60-14-00-000-0002.02	\$13,150.00	\$105.68
08-60-14-00-000-0002.08	\$10,450.00	\$96.45
08-60-14-00-000-0002.03	\$94,730.00	\$915.21
06-40-18-02-010-0001.00	\$20,890.00	\$217.36
06-40-18-02-013-0001.00	\$46,870.00	\$487.28
09-30-06-02-019-0004.00	\$98,790.00	\$1,152.68
07-80-33-00-000-0005.07	\$1,480.00	\$10.50
08-10-01-00-000-0031.01	\$110,240.00	\$2,165.42
08-10-01-00-000-0032.00	\$159,710.00	\$1,862.82
08-10-01-00-000-0036.00	\$500.00	\$3.68
08-10-01-00-000-0035.00	\$533,220.00	\$0.00
08-10-01-00-000-0037.00	\$105,030.00	\$1,225.10
08-10-01-00-000-0036.02	\$150,120.00	\$1,748.66
08-10-01-00-000-0039.00	\$460.00	\$3.68
08-10-01-00-000-0029.00	\$157,050.00	\$1,556.46
08-10-01-00-000-0016.02	\$3,510.00	\$24.79
08-10-01-00-000-0040.00	\$192,350.00	\$2,243.37
08-10-01-00-000-0041.00	\$195,450.00	\$2,279.58
08-10-01-00-000-0042.00	\$143,080.00	\$1,668.87
08-10-01-00-000-0030.10	\$112,780.00	\$1,315.33
08-10-01-00-000-0030.12	\$113,750.00	\$1,326.38
08-10-01-00-000-0030.13	\$80,700.00	\$940.92
14-30-08-00-000-0018.00	\$77,340.00	\$821.34
14-30-08-00-000-0012.00	\$62,050.00	\$658.75
08-50-15-00-000-0003.01	\$132,400.00	\$1,359.84
08-50-16-00-000-0001.10	\$1,180.00	\$8.16
07-50-15-00-000-0001.00	\$1,370.00	\$8.76

Parcel ID No.	Total Market Value of Land and Improvements (2018)	Total Property Tax (2017)
07-60-14-02-006-0004.03	\$29,700.00	\$309.34
07-60-14-02-006-0003.00	\$60,900.00	\$634.01
07-60-14-02-007-0001.00	\$980.00	\$0.00
07-60-14-02-007-0002.00	\$129,030.00	\$1,342.47
09-30-06-04-002-0002.00	\$53,420.00	\$622.99
09-30-06-04-002-0001.01	\$58,630.00	\$683.75
09-30-06-01-015-0001.00	\$6,190.00	\$43.67
09-30-06-04-002-0001.00	\$59,260.00	\$691.12
09-30-06-04-003-0005.00	\$80,520.00	\$939.08
09-30-06-04-002-0003.00	\$49,260.00	\$574.50
09-30-06-04-001-0001.00	\$240.00	\$1.84
08-20-3B-00-000-0001.01	\$128,640.00	\$2,166.29
08-20-3B-00-000-0001.02	\$12,690.00	\$88.63
08-20-3A-00-000-0002.00	\$4,720.00	\$33.24
08-10-02-00-000-0015.00	\$39,010.00	\$256.78
08-20-3A-21-001-0005.00	\$260.00	\$2.02
08-20-3A-21-001-0001.00	\$10.00	\$0.00
08-20-3A-00-000-0001.00	\$380.00	\$2.92
07-80-34-00-000-0001.07	\$3,750.00	\$43.85
07-80-34-00-000-0001.02	\$140.00	\$1.24
07-80-33-00-000-0001.03	\$650.00	\$4.66
07-80-33-00-000-0001.10	\$3,000.00	\$33.24
07-80-33-00-000-0001.17	\$1,600.00	\$11.08
06-90-30-00-000-0013.00	\$124,030.00	\$1,253.78
06-90-30-02-001-0001.02	\$105,720.00	\$1,184.63
07-70-25-00-000-0004.00	\$144,760.00	\$1,370.39
07-70-26-00-000-0001.01	\$8,460.00	\$55.85
07-10-02-00-000-0008.00	\$82,020.00	\$1,426.24

Parcel ID No.	Total Market Value of Land and Improvements (2018)	Total Property Tax (2017)
07-10-02-00-000-0002.00	\$11,510.00	\$75.56
07-10-02-00-000-0006.00	\$10,000.00	\$104.03
07-10-02-00-000-0005.00	\$9,380.00	\$77.20
07-10-11-03-011-0001.02	\$89,660.00	\$932.94
07-10-11-03-012-0017.00	\$93,610.00	\$974.00
07-10-11-03-012-0016.01	\$89,560.00	\$931.30
07-10-11-03-012-0005.00	\$43,530.00	\$452.78
07-10-11-03-012-0003.00	\$48,520.00	\$504.80
07-10-11-03-012-0002.00	\$34,110.00	\$354.78
07-10-11-03-011-0001.00	\$88,570.00	\$921.44
07-10-11-03-012-0001.00	\$28,920.00	\$301.13
08-10-01-00-000-0030.14	\$111,440.00	\$1,299.37
08-10-01-00-000-0030.15	\$82,200.00	\$958.72
09-20-04-03-002-0017.00	\$650.00	\$4.22
09-20-04-03-009-0006.00	\$94,550.00	\$948.76
09-20-04-03-009-0001.00	\$0.00	\$0.00
09-20-04-03-009-0008.00	\$9,000.00	\$90.28
08-10-01-00-000-0030.16	\$77,430.00	\$902.87
09-30-05-04-011-0003.00	\$10,010.00	\$112.13
06-90-32-03-018-0005.05	\$102,920.00	\$1,153.37
06-90-32-03-018-0005.04	\$105,870.00	\$1,186.40
07-10-02-00-000-0029.01	\$13,730.00	\$139.61
09-50-16-00-000-0018.00	\$6,430.00	\$116.08
09-50-16-00-000-0011.01	\$131,120.00	\$0.00
07-60-14-01-036-0008.00	\$12,860.00	\$133.59
07-60-14-01-036-0001.00	\$573,550.00	\$0.00
07-60-14-01-027-0004.00	\$144,770.00	\$1,506.17
07-60-14-01-027-0001.00	\$224,520.00	\$2,335.64



Parcel ID No.	Total Market Value of Land and Improvements (2018)	Total Property Tax (2017)
07-60-14-01-027-0002.00	\$122,280.00	\$1,271.84
07-60-14-01-027-0003.00	\$91,090.00	\$947.72
07-10-11-04-006-0004.00	\$36,420.00	\$378.87
07-10-11-04-006-0003.00	\$55,280.00	\$574.88
07-60-13-02-016-0012.00	\$349,760.00	\$5,978.15
09-20-09-03-007-0003.01	\$132,530.00	\$2,489.93
09-20-09-03-007-0003.00	\$27,060.00	\$508.44
09-30-07-02-017-0005.00	\$29,870.00	\$348.63
09-30-07-02-013-0004.00	\$34,260.00	\$399.57
06-90-32-03-018-0005.15	\$89,690.00	\$1,005.37
06-90-32-03-018-0005.32	\$90,510.00	\$1,014.22
06-90-32-03-018-0005.01	\$62,240.00	\$697.57
06-90-32-03-018-0004.00	\$2,950.00	\$22.41
09-50-16-00-000-0011.28	\$33,110.00	\$597.29
09-50-16-00-000-0010.00	\$147,820.00	\$0.00
09-50-16-00-000-0011.24	\$190,830.00	\$3,440.61
06-90-32-00-000-0091.09	\$110,900.00	\$1,242.41
06-90-32-00-000-0091.06	\$127,210.00	\$1,425.21
06-90-32-00-000-0091.04	\$116,420.00	\$1,304.33
06-90-32-00-000-0091.11	\$25,960.00	\$290.70
06-90-32-00-000-0091.10	\$7,780.00	\$87.27
06-90-32-00-000-0091.07	\$125,270.00	\$1,403.39
06-90-32-00-000-0091.08	\$128,620.00	\$1,440.54
06-90-32-00-000-0091.01	\$6,000.00	\$67.22
06-90-32-00-000-0091.00	\$6,000.00	\$67.22
06-90-31-02-002-0001.00	\$67,540.00	\$757.12
09-90-32-00-000-0003.00	\$71,640.00	\$703.56
09-80-33-00-000-0003.00	\$400.00	\$2.63

Parcel ID No.	Total Market Value of Land and Improvements (2018)	Total Property Tax (2017)
09-90-32-00-000-0004.00	\$94,060.00	\$940.84
07-60-14-01-032-0014.00	\$37,140.00	\$386.54
07-60-14-01-032-0013.00	\$43,650.00	\$453.88
07-70-35-00-000-0002.01	\$179,030.00	\$1,858.22
06-90-31-01-001-0021.00	\$144,920.00	\$1,623.92
06-90-31-01-001-0021.01	\$57,330.00	\$642.14
14-30-08-00-000-0009.00	\$344,730.00	\$3,379.24
14-20-09-00-000-0002.14	\$131,570.00	\$1,395.72
06-90-31-01-001-0018.01	\$154,470.00	\$1,730.65
06-90-31-01-001-0018.00	\$35,430.00	\$668.67
06-90-31-01-001-0017.01	\$186,430.00	\$3,517.32
06-90-31-03-003-0005.00	\$101,230.00	\$1,133.92
06-90-31-03-003-0006.00	\$36,250.00	\$406.28
06-90-31-03-003-0007.00	\$60,280.00	\$675.75
06-90-31-03-003-0001.00	\$46,810.00	\$524.80
06-90-31-03-003-0004.00	\$563,540.00	\$10,633.93
07-60-23-01-002-0001.00	\$109,200.00	\$1,136.06
07-60-23-01-002-0002.00	\$168,570.00	\$1,753.64
07-60-14-04-016-0002.00	\$10,000.00	\$104.03
07-60-14-04-018-0017.01	\$55,590.00	\$578.71
08-20-10-00-000-0001.43	\$76,520.00	\$843.19
08-20-10-00-000-0003.00	\$1,540.00	\$11.08
08-10-12-04-012-0016.00	\$41,290.00	\$463.27
08-10-12-04-012-0015.00	\$121,210.00	\$1,359.12
08-10-12-04-012-0014.00	\$41,100.00	\$460.91
08-10-12-04-012-0021.01	\$37,630.00	\$421.96
08-10-12-04-012-0021.00	\$34,440.00	\$386.55
08-10-12-04-012-0022.00	\$22,210.00	\$249.04

Parcel ID No.	Total Market Value of Land and Improvements (2018)	Total Property Tax (2017)
08-10-12-04-012-0013.00	\$46,360.00	\$519.92
08-10-12-04-012-0012.00	\$15,060.00	\$169.37
08-10-12-04-012-0011.00	\$44,920.00	\$503.99
08-10-12-04-012-0010.00	\$37,960.00	\$425.50
08-10-12-04-012-0009.00	\$3,150.00	\$0.00
08-10-12-04-012-0008.00	\$40,080.00	\$449.69
08-10-12-04-012-0007.00	\$20,110.00	\$225.44
08-10-12-04-012-0006.00	\$43,740.00	\$490.41
08-10-12-04-012-0005.01	\$3,150.00	\$35.41
08-10-12-04-012-0003.01	\$32,260.00	\$361.76
08-10-12-04-012-0002.00	\$39,430.00	\$442.61
08-10-12-04-012-0023.00	\$32,910.00	\$368.84
08-10-12-04-012-0024.00	\$36,880.00	\$413.70
08-10-12-04-012-0025.00	\$31,910.00	\$358.22
08-10-12-04-012-0026.00	\$4,140.00	\$46.62
08-10-12-04-012-0027.00	\$11,330.00	\$126.88
08-10-12-04-012-0028.00	\$37,140.00	\$416.65
08-10-12-04-012-0029.00	\$43,390.00	\$486.87
08-10-12-04-012-0030.00	\$29,370.00	\$329.30
08-10-12-04-012-0031.00	\$41,990.00	\$470.94
08-10-12-04-012-0001.01	\$68,490.00	\$768.38
08-10-12-04-012-0001.00	\$35,330.00	\$395.99
08-10-12-04-012-0003.00	\$56,100.00	\$629.10
07-10-11-03-020-0007.00	\$92,160.00	\$959.22
07-10-11-03-020-0009.00	\$29,330.00	\$305.51
07-10-11-03-020-0009.01	\$14,360.00	\$149.47
09-30-06-03-020-0010.00	\$1,740.00	\$12.89
09-30-06-03-020-0012.00	\$111,140.00	\$1,295.69

Parcel ID No.	Total Market Value of Land and Improvements (2018)	Total Property Tax (2017)
09-30-06-03-020-0011.00	\$153,160.00	\$1,786.10
09-30-06-03-020-0009.00	\$108,870.00	\$1,269.91
09-30-07-02-008-0001.00	\$51,970.00	\$582.48
09-30-07-02-008-0001.01	\$30,580.00	\$342.88
06-90-31-01-001-0002.00	\$409,960.00	\$7,307.07
06-90-31-01-001-0004.01	\$764,120.00	\$14,418.37
06-90-31-01-001-0005.00	\$738,380.00	\$13,932.49
06-90-31-01-001-0009.00	\$203,300.00	\$2,277.27
06-90-31-01-001-0010.00	\$89,160.00	\$0.00
06-90-31-01-001-0001.00	\$703,510.00	\$7,802.97
07-70-35-00-000-0004.01	\$4,690.00	\$30.66
07-70-36-00-000-0017.00	\$111,470.00	\$1,156.87
08-60-13-00-000-0056.00	\$64,790.00	\$646.76
08-60-13-00-000-0063.00	\$930.00	\$5.81
08-60-13-00-000-0075.00	\$67,530.00	\$677.39
08-60-24-00-000-0003.00	\$47,100.00	\$472.53
08-60-24-00-000-0002.00	\$4,500.00	\$45.41
08-60-13-00-000-0073.00	\$59,400.00	\$596.08
08-60-13-00-000-0069.00	\$57,040.00	\$567.04
08-60-13-00-000-0069.01	\$443,610.00	\$4,450.26
06-90-32-00-000-0087.00	\$1,348,180.00	\$15,104.14
08-20-3B-00-000-0003.00	\$8,550.00	\$68.73
08-20-3B-00-000-0003.02	\$33,350.00	\$427.22
07-60-13-02-013-0001.00	\$10,590.00	\$110.05
07-60-13-02-013-0002.00	\$218,620.00	\$3,830.31
08-10-01-00-000-0012.00	\$1,000.00	\$6.34
08-10-01-00-000-0013.00	\$8,000.00	\$80.25
08-10-01-00-000-0011.00	\$8,250.00	\$78.14

Parcel ID No.	Total Market Value of Land and Improvements (2018)	Total Property Tax (2017)
08-10-02-00-000-0032.13	\$87,600.00	\$905.02
08-10-02-00-000-0032.04	\$100,330.00	\$1,030.40
08-10-02-00-000-0032.03	\$45,450.00	\$463.19
08-10-02-00-000-0032.15	\$128,940.00	\$1,322.76
08-10-11-00-000-0001.00	\$820.00	\$5.48
08-10-11-00-000-0002.00	\$9,580.00	\$62.96
08-10-02-00-000-0032.10	\$3,350.00	\$21.90
08-10-12-00-000-0003.00	\$720.00	\$4.75
08-10-01-00-000-0016.01	\$49,510.00	\$496.82
08-10-01-00-000-0015.00	\$170,680.00	\$1,679.47
08-10-01-00-000-0014.00	\$102,790.00	\$0.00
08-10-02-00-000-0032.12	\$140,960.00	\$1,439.93
09-30-05-04-005-0001.06	\$3,890.00	\$43.67
09-30-05-04-005-0001.07	\$79,410.00	\$890.54
08-32-07-00-000-0001.10	\$77,650.00	\$858.35
08-32-07-00-000-0018.00	\$163,420.00	\$1,743.53
08-32-07-00-000-0013.00	\$90,400.00	\$937.66
08-32-07-00-000-0001.13	\$2,980.00	\$20.99
08-32-07-00-000-0011.00	\$61,920.00	\$675.25
08-32-07-00-000-0011.01	\$2,200.00	\$15.16
08-32-07-00-000-0012.00	\$69,710.00	\$767.39
08-32-08-00-000-0006.00	\$121,680.00	\$1,279.37
08-32-08-00-000-0004.00	\$110,400.00	\$1,215.22
08-32-08-00-000-0006.03	\$36,360.00	\$400.02
07-60-13-01-004-0002.10	\$221,950.00	\$3,888.35
07-60-13-01-004-0002.09	\$109,440.00	\$1,917.35
07-60-13-01-004-0002.06	\$228,560.00	\$4,004.42
07-60-13-01-004-0002.08	\$603,030.00	\$10,565.66

Parcel ID No.	Total Market Value of Land and Improvements (2018)	Total Property Tax (2017)
08-20-04-12-048-0003.00	\$188,750.00	\$0.00
08-20-04-12-048-0003.01	\$40,740.00	\$0.00
08-20-04-12-048-0003.02	\$2,380.00	\$0.00
07-10-02-00-000-0039.00	\$78,260.00	\$814.13
07-10-02-00-000-0038.01	\$59,100.00	\$614.84
07-10-02-00-000-0038.00	\$106,800.00	\$1,110.88
07-10-01-00-000-0008.01	\$132,170.00	\$1,374.77
07-10-02-00-000-0040.00	\$73,970.00	\$746.79
09-30-06-01-010-0006.00	\$122,270.00	\$1,370.92
09-30-06-01-009-0008.00	\$110.00	\$0.00
09-30-06-01-009-0007.00	\$62,260.00	\$698.15
09-30-06-01-009-0006.00	\$67,700.00	\$758.93
09-30-06-01-009-0005.00	\$80,510.00	\$902.34
09-30-06-01-009-0004.00	\$73,530.00	\$824.44
09-30-06-01-009-0003.00	\$79,660.00	\$892.90
09-30-06-01-009-0001.00	\$122,550.00	\$1,373.87
09-30-06-01-009-0002.00	\$74,340.00	\$833.29
08-40-17-00-000-0036.01	\$7,030.00	\$73.47
08-20-3A-21-002-0001.00	\$60,250.00	\$771.56
08-20-04-11-007-0009.00	\$59,010.00	\$755.39
08-20-3A-21-002-0003.00	\$53,700.00	\$687.33
08-20-3A-21-002-0003.01	\$3,020.00	\$38.41
09-20-09-02-007-0005.00	\$104,130.00	\$1,877.52
09-20-09-03-001-0001.00	\$154,330.00	\$2,171.65
08-10-01-00-000-0030.17	\$950.00	\$6.75
08-10-01-00-000-0030.18	\$280.00	\$1.84
09-30-06-04-036-0018.00	\$138,050.00	\$2,711.07
09-30-07-01-005-0001.00	\$34,190.00	\$398.34

Parcel ID No.	Total Market Value of Land and Improvements (2018)	Total Property Tax (2017)
09-30-07-01-005-0008.00	\$56,210.00	\$655.52
09-30-07-01-005-0007.00	\$40,900.00	\$476.91
09-30-07-01-005-0006.00	\$65,200.00	\$759.86
09-30-07-01-005-0005.00	\$39,860.00	\$464.63
09-30-07-01-005-0004.00	\$101,170.00	\$1,179.69
09-30-07-01-006-0012.00	\$48,700.00	\$0.00
09-30-07-01-005-0002.00	\$6,500.00	\$76.11
07-10-12-00-003-0001.11	\$43,560.00	\$763.22
07-60-13-01-004-0002.03	\$75,290.00	\$1,318.93
07-60-13-01-004-0002.15	\$127,930.00	\$2,241.47
07-10-12-00-002-0002.01	\$71,000.00	\$738.58
07-10-12-00-002-0002.00	\$1,790.00	\$12.05
07-10-12-00-003-0001.08	\$387,140.00	\$6,782.98
08-20-3B-00-000-0005.01	\$62,690.00	\$692.96
08-20-3B-00-000-0006.02	\$3,000.00	\$35.20
08-20-3B-00-000-0007.11	\$3,460.00	\$42.45
08-20-3B-00-000-0006.30	\$180.00	\$1.24
08-20-10-00-000-0001.83	\$6,000.00	\$66.48
08-20-3B-00-000-0007.13	\$3,750.00	\$47.84
08-20-3B-00-000-0007.09	\$11,360.00	\$121.29
08-20-3B-00-000-0007.10	\$70,810.00	\$900.94
08-20-3B-00-000-0007.14	\$5,000.00	\$64.02
08-20-3B-00-000-0007.17	\$7,370.00	\$89.62
08-20-3B-00-000-0007.15	\$5,370.00	\$57.28
08-20-3B-00-000-0007.16	\$690.00	\$5.39
08-20-3B-00-000-0007.12	\$3,000.00	\$38.41
08-20-10-00-000-0001.89	\$130.00	\$1.17
08-20-10-00-000-0001.64	\$3,500.00	\$39.07

Parcel ID No.	Total Market Value of Land and Improvements (2018)	Total Property Tax (2017)
08-20-10-00-000-0001.75	\$3,000.00	\$33.24
08-20-10-00-000-0001.52	\$280.00	\$1.75
08-20-10-00-000-0001.79	\$18,710.00	\$192.43
08-20-10-00-000-0001.65	\$10,170.00	\$112.54
08-20-10-00-000-0001.81	\$8,770.00	\$96.21
08-20-10-00-000-0001.76	\$6,500.00	\$72.31
08-20-3B-00-000-0006.06	\$380.00	\$3.09
08-20-3B-00-000-0006.16	\$3,000.00	\$35.20
08-20-10-00-000-0001.61	\$38,220.00	\$422.76
08-20-10-00-000-0001.77	\$4,500.00	\$50.15
09-30-08-02-024-0010.00	\$0.00	\$0.00
09-30-08-02-025-0001.04	\$50,790.00	\$592.30
09-30-08-02-025-0001.01	\$42,060.00	\$490.41
09-30-08-02-033-0001.02	\$108,580.00	\$2,050.18
09-30-08-02-033-0001.03	\$4,410.00	\$86.54
09-30-08-02-026-0003.00	\$240,660.00	\$0.00
09-30-08-02-033-0001.01	\$8,170.00	\$0.00
09-30-08-02-033-0001.00	\$749,250.00	\$0.00
08-10-11-00-000-0004.03	\$81,980.00	\$759.77
08-32-08-00-000-0001.32	\$15,000.00	\$0.00
08-32-08-00-000-0002.00	\$13,000.00	\$0.00
08-32-08-00-000-0001.26	\$44,150.00	\$488.07
08-32-5B-00-000-0002.24	\$60,730.00	\$671.75
08-32-5B-00-000-0002.22	\$2,000.00	\$0.00
08-32-5B-00-000-0002.14	\$29,390.00	\$324.21
08-32-08-00-000-0001.65	\$55,470.00	\$612.28
08-32-08-00-000-0001.33	\$12,000.00	\$130.04
08-32-08-00-000-0001.38	\$510.00	\$3.50



Parcel ID No.	Total Market Value of Land and Improvements (2018)	Total Property Tax (2017)
08-32-08-00-000-0001.29	\$780.00	\$5.25
08-32-5B-00-000-0002.18	\$7,940.00	\$83.39
07-10-12-00-003-0001.01	\$155,690.00	\$2,711.77
07-10-12-00-003-0001.12	\$112,730.00	\$1,974.83
08-10-02-00-000-0027.00	\$13,920.00	\$125.93
08-10-01-00-000-0010.00	\$980.00	\$6.34
08-10-02-00-000-0049.00	\$11,220.00	\$73.91
06-40-18-00-000-0010.00	\$65,490.00	\$602.25
08-31-5A-00-000-0003.00	\$1,690.00	\$11.66
08-31-5A-00-000-0004.00	\$6,180.00	\$43.15
08-31-5A-00-000-0001.00	\$9,520.00	\$66.48
08-31-5A-00-000-0002.00	\$54,040.00	\$586.62
07-10-02-00-000-0009.00	\$6,230.00	\$41.06
07-10-02-00-000-0009.02	\$1,030.00	\$6.57
07-10-01-00-000-0004.14	\$28,030.00	\$291.82
07-10-01-00-000-0004.03	\$291,230.00	\$3,029.87
07-10-01-00-000-0004.20	\$265,300.00	\$2,759.95
06-30-06-04-003-0005.00	\$500.00	\$0.00
06-30-06-04-003-0004.00	\$500.00	\$0.00
06-30-06-04-003-0003.00	\$2,620.00	\$27.38
06-30-06-04-003-0001.00	\$500.00	\$0.00
06-90-30-02-002-0001.06	\$22,670.00	\$254.14
06-90-30-02-002-0001.05	\$107,820.00	\$1,208.21
06-90-30-02-002-0001.00	\$160,630.00	\$1,799.64
06-90-30-02-002-0001.04	\$149,510.00	\$1,674.63
06-90-30-02-002-0001.01	\$131,390.00	\$1,472.38
06-90-30-02-002-0001.03	\$141,720.00	\$1,587.95
06-90-30-02-001-0001.00	\$11,530.00	\$129.14

Parcel ID No.	Total Market Value of Land and Improvements (2018)	Total Property Tax (2017)
07-70-26-00-000-0005.00	\$168,500.00	\$0.00
07-70-26-00-000-0003.00	\$22,590.00	\$148.37
07-70-35-00-000-0002.00	\$28,970.00	\$190.53
07-70-26-00-000-0006.00	\$4,170.00	\$0.00
07-70-35-00-000-0001.00	\$7,460.00	\$0.00
07-80-34-00-000-0001.05	\$2,580.00	\$25.94
07-80-34-00-000-0001.01	\$4,880.00	\$57.44
07-80-33-00-000-0001.04	\$38,140.00	\$414.60
07-80-33-00-000-0005.06	\$9,870.00	\$68.81
07-90-32-00-000-0055.02	\$4,620.00	\$28.22
07-80-33-00-000-0005.02	\$4,740.00	\$33.24
07-90-32-00-000-0055.03	\$5,400.00	\$33.35
07-90-32-00-000-0055.04	\$25,930.00	\$159.55
07-90-32-00-000-0057.00	\$5,650.00	\$39.65
09-50-16-00-000-0011.29	\$144,680.00	\$1,549.01
09-50-16-00-000-0011.34	\$182,990.00	\$1,959.22
09-50-16-00-000-0011.40	\$157,050.00	\$1,681.42
09-50-16-00-000-0011.35	\$10,000.00	\$107.06
09-50-16-00-000-0011.03	\$145,410.00	\$1,556.90
09-50-16-00-000-0011.33	\$181,350.00	\$1,941.75
09-50-16-00-000-0011.31	\$143,010.00	\$1,530.98
06-40-18-02-019-0007.00	\$48,470.00	\$504.25
06-40-18-02-019-0006.00	\$49,120.00	\$510.82
06-40-18-02-019-0002.00	\$73,460.00	\$764.31
06-40-18-02-019-0001.01	\$2,070,300.00	\$21,536.46
06-40-18-02-019-0005.00	\$49,680.00	\$516.84
06-40-18-02-019-0004.00	\$59,230.00	\$615.94
06-40-18-02-019-0003.00	\$64,550.00	\$671.78

Parcel ID No.	Total Market Value of Land and Improvements (2018)	Total Property Tax (2017)
06-40-18-02-019-0008.00	\$69,320.00	\$721.06
06-40-18-02-019-0009.00	\$10,000.00	\$0.00
06-40-19-00-000-0006.00	\$74,440.00	\$757.19
06-40-19-00-000-0020.00	\$14,000.00	\$145.64
06-40-18-02-019-0001.02	\$3,000.00	\$31.21
06-40-18-02-018-0005.00	\$64,340.00	\$669.59
06-40-18-02-017-0008.00	\$46,060.00	\$479.06
06-40-18-02-018-0006.00	\$59,490.00	\$618.68
06-40-18-02-017-0007.00	\$55,640.00	\$578.71
06-40-18-02-016-0007.00	\$48,620.00	\$505.89
06-40-18-02-016-0006.00	\$62,780.00	\$653.17
07-60-13-01-017-0008.00	\$85,270.00	\$886.95
07-60-13-01-017-0006.00	\$47,610.00	\$495.49
07-60-13-01-018-0007.00	\$61,850.00	\$643.31
07-60-13-01-018-0006.00	\$53,640.00	\$557.90
07-60-13-00-000-0009.00	\$113,000.00	\$0.00
06-40-18-00-000-0020.02	\$7,936,520.00	\$0.00
06-40-18-00-000-0020.12	\$40,290.00	\$419.39
07-80-27-00-000-0004.00	\$3,040.00	\$22.85
07-60-23-00-000-0005.00	\$17,650.00	\$116.07
07-80-27-00-000-0003.01	\$25,030.00	\$164.25
07-80-27-00-000-0003.00	\$12,620.00	\$82.67
07-70-36-01-001-0001.00	\$102,740.00	\$1,151.02
07-70-36-01-001-0010.00	\$111,900.00	\$1,253.62
07-70-36-01-001-0009.00	\$97,660.00	\$1,093.82
07-70-36-01-001-0007.00	\$89,160.00	\$998.88
07-70-36-01-001-0002.00	\$94,080.00	\$1,054.31
07-70-36-01-001-0004.00	\$120,280.00	\$1,347.37

Parcel ID No.	Total Market Value of Land and Improvements (2018)	Total Property Tax (2017)
07-70-36-01-001-0007.01	\$101,040.00	\$1,132.15
07-70-36-01-001-0005.00	\$90,170.00	\$1,010.09
06-90-30-00-000-0008.72	\$135,840.00	\$1,521.91
06-90-30-00-000-0008.54	\$121,210.00	\$1,357.99
06-90-31-03-031-0005.00	\$27,020.00	\$303.09
06-90-31-03-031-0006.00	\$30,310.00	\$339.64
06-90-31-03-031-0007.00	\$43,310.00	\$485.29
06-90-31-03-031-0003.01	\$46,590.00	\$521.85
06-90-31-03-031-0008.00	\$39,170.00	\$439.30
06-90-31-03-031-0009.00	\$38,080.00	\$426.91
06-90-31-03-031-0003.00	\$79,750.00	\$893.33
06-90-31-03-031-0010.00	\$35,020.00	\$392.71
06-90-31-03-031-0002.00	\$29,490.00	\$330.21
06-90-31-03-031-0001.00	\$87,480.00	\$980.01
06-90-32-00-000-0091.15	\$87,300.00	\$978.25
06-90-32-00-000-0091.12	\$105,500.00	\$1,182.27
06-90-32-00-000-0091.16	\$93,380.00	\$1,046.06
14-20-09-00-000-0053.00	\$49,500.00	\$525.77
14-20-09-00-000-0048.00	\$168,770.00	\$0.00
08-10-01-00-000-0004.02	\$130,060.00	\$1,352.87
08-10-01-00-000-0004.00	\$128,610.00	\$1,338.09
07-60-14-02-006-0001.00	\$11,320.00	\$74.46
07-60-14-02-006-0001.03	\$76,380.00	\$1,069.82
14-20-09-00-000-0027.00	\$13,260.00	\$140.80
14-20-09-00-000-0028.01	\$37,700.00	\$397.26
14-20-09-00-000-0025.00	\$58,100.00	\$607.35
14-20-09-00-000-0026.07	\$113,740.00	\$1,207.43
07-10-11-00-000-0037.00	\$26,710.00	\$278.13

Parcel ID No.	Total Market Value of Land and Improvements (2018)	Total Property Tax (2017)
07-10-11-00-000-0028.00	\$570.00	\$3.83
07-10-11-00-000-0029.00	\$92,080.00	\$958.13
07-10-11-00-000-0036.00	\$86,100.00	\$895.71
06-40-18-02-013-0003.01	\$6,130.00	\$63.51
08-32-5B-03-021-0002.00	\$36,140.00	\$400.60
08-32-5B-03-021-0003.00	\$1,000.00	\$11.08
07-60-14-04-016-0008.00	\$147,350.00	\$1,533.00
14-50-16-00-000-0101.01	\$154,560.00	\$1,440.98
14-20-09-00-000-0002.13	\$300.00	\$2.23
06-90-30-00-000-0024.23	\$103,710.00	\$1,161.63
06-90-30-00-000-0024.20	\$8,710.00	\$97.88
06-90-30-00-000-0024.24	\$15,380.00	\$172.18
08-10-01-00-000-0044.14	\$342,060.00	\$3,832.43
09-30-07-01-028-0001.00	\$1,440.00	\$0.00
09-30-07-01-020-0006.00	\$44,540.00	\$519.26
09-30-07-01-020-0005.00	\$43,330.00	\$505.75
08-60-13-01-010-0003.00	\$43,370.00	\$486.28
08-60-13-01-010-0002.00	\$2,720.00	\$0.00
08-20-09-00-000-0002.16	\$7,860.00	\$82.22
08-20-09-00-000-0002.14	\$187,070.00	\$1,792.97
08-20-09-00-000-0002.00	\$59,130.00	\$414.02
08-20-09-00-000-0002.24	\$144,170.00	\$1,597.75
08-20-09-00-000-0002.25	\$2,700.00	\$29.74
06-40-18-00-000-0020.08	\$125,400.00	\$1,304.69
06-40-18-00-000-0020.11	\$94,920.00	\$987.69
06-40-18-00-000-0020.13	\$59,420.00	\$618.68
06-30-06-04-002-0006.00	\$0.00	\$0.00
06-90-32-00-000-0103.00	\$607,290.00	\$0.00

Parcel ID No.	Total Market Value of Land and Improvements (2018)	Total Property Tax (2017)
07-60-14-02-020-0007.00	\$66,590.00	\$692.59
07-60-14-02-020-0006.00	\$87,490.00	\$909.95
07-60-14-03-025-0002.06	\$4,000.00	\$41.61
08-20-10-00-000-0001.69	\$88,940.00	\$981.39
07-60-14-04-001-0013.01	\$2,500.00	\$26.28
07-60-14-04-001-0011.01	\$81,880.00	\$851.91
07-60-14-01-040-0006.00	\$95,700.00	\$995.90
07-60-14-01-040-0020.00	\$86,600.00	\$900.64
07-60-14-01-040-0005.00	\$81,800.00	\$851.36
07-60-14-01-040-0004.00	\$14,500.00	\$151.11
07-60-14-01-040-0008.00	\$63,250.00	\$658.10
07-60-14-01-040-0007.00	\$68,820.00	\$716.13
07-60-14-01-040-0016.00	\$49,790.00	\$517.94
07-60-14-01-040-0017.00	\$31,950.00	\$332.33
07-60-14-01-040-0018.00	\$36,150.00	\$376.13
07-60-14-01-040-0019.00	\$11,870.00	\$123.74
09-30-08-02-033-0004.00	\$12,910.00	\$0.00
09-30-08-02-033-0004.01	\$22,500.00	\$424.91
08-60-13-01-002-0003.00	\$31,590.00	\$354.09
08-60-13-01-002-0004.00	\$1,880.00	\$35.41
08-60-13-01-002-0005.00	\$31,930.00	\$357.63
08-20-04-00-000-0056.01	\$6,890.00	\$88.27
08-20-04-00-000-0056.00	\$59,910.00	\$734.50
06-30-07-00-000-0025.01	\$78,790.00	\$762.12
06-90-30-00-000-0008.52	\$129,820.00	\$1,454.69
06-90-30-00-000-0008.25	\$245,670.00	\$2,752.53
06-90-30-00-000-0008.64	\$137,940.00	\$1,545.50
06-90-30-00-000-0022.01	\$129,990.00	\$1,352.33

Parcel ID No.	Total Market Value of Land and Improvements (2018)	Total Property Tax (2017)
06-90-30-00-000-0022.00	\$132,700.00	\$1,380.25
06-90-30-00-000-0008.69	\$164,940.00	\$1,847.99
06-90-30-00-000-0008.63	\$146,950.00	\$1,646.33
06-90-30-00-000-0031.00	\$115,690.00	\$1,203.41
06-90-30-00-000-0008.59	\$146,010.00	\$1,635.72
06-90-30-00-000-0032.00	\$106,590.00	\$1,108.69
06-90-30-00-000-0008.60	\$145,810.00	\$1,633.36
06-90-30-00-000-0042.00	\$106,320.00	\$1,105.95
06-90-30-00-000-0033.00	\$110,650.00	\$1,239.47
06-90-30-00-000-0008.41	\$903,970.00	\$10,128.00
06-90-30-00-000-0008.58	\$130,480.00	\$1,461.77
06-90-30-00-000-0008.68	\$6,000.00	\$67.22
07-60-14-01-013-0001.00	\$218,410.00	\$3,827.03
09-30-07-03-002-0004.00	\$32,570.00	\$365.30
09-30-07-03-002-0004.01	\$1,500.00	\$17.11
09-30-07-03-001-0003.00	\$161,010.00	\$0.00
09-30-07-03-001-0002.00	\$0.00	\$0.00
08-20-10-00-000-0001.32	\$790.00	\$5.83
08-20-10-00-000-0001.90	\$86,310.00	\$953.98
09-30-06-04-005-0004.00	\$1,082,510.00	\$0.00
09-30-06-03-001-0004.00	\$47,620.00	\$597.82
09-30-06-03-001-0001.00	\$14,270.00	\$0.00
09-30-06-03-001-0002.00	\$5,300.00	\$61.99
09-30-06-03-001-0003.00	\$35,800.00	\$417.98
09-30-06-02-034-0001.00	\$3,930.00	\$77.34
09-30-06-04-025-0002.00	\$37,920.00	\$442.54
09-30-06-04-025-0001.00	\$32,470.00	\$378.70
09-30-06-04-027-0006.00	\$154,100.00	\$0.00

Parcel ID No.	Total Market Value of Land and Improvements (2018)	Total Property Tax (2017)
09-30-08-02-001-0001.27	\$87,010.00	\$1,014.58
09-30-08-02-001-0001.33	\$95,810.00	\$1,117.08
09-30-08-02-001-0001.00	\$2,500.00	\$0.00
09-30-08-02-001-0006.00	\$2,180.00	\$25.16
09-30-08-02-001-0001.34	\$88,390.00	\$1,030.54
09-30-08-02-001-0001.01	\$195,750.00	\$2,282.65
09-30-08-02-001-0001.17	\$104,980.00	\$1,224.49
09-30-08-02-001-0001.31	\$188,390.00	\$3,700.48
09-30-08-02-001-0001.23	\$76,590.00	\$893.05
09-30-08-01-007-0001.00	\$26,340.00	\$307.50
09-30-08-01-007-0007.00	\$111,250.00	\$1,297.53
09-30-08-01-007-0005.00	\$81,230.00	\$947.06
09-30-08-01-007-0006.00	\$72,260.00	\$842.72
09-30-08-01-019-0005.00	\$39,830.00	\$464.63
09-30-08-01-007-0009.00	\$43,110.00	\$502.69
09-30-08-01-007-0008.00	\$71,280.00	\$831.67
09-30-08-01-007-0010.00	\$67,320.00	\$785.02
09-30-08-01-019-0006.00	\$50,590.00	\$590.46
09-30-08-01-019-0007.00	\$53,870.00	\$628.51
09-30-08-01-019-0008.00	\$68,260.00	\$796.07
09-30-08-01-007-0011.00	\$6,230.00	\$72.43
09-30-08-01-019-0002.00	\$55,450.00	\$646.92
09-30-08-01-019-0013.00	\$90,480.00	\$1,055.09
09-30-08-01-019-0004.00	\$49,970.00	\$583.09
09-30-08-01-019-0003.00	\$85,610.00	\$998.01
07-60-14-01-022-0007.00	\$24,080.00	\$422.12
07-60-14-01-022-0008.00	\$100.00	\$1.10
07-60-14-01-022-0005.00	\$19,310.00	\$338.36



Parcel ID No.	Total Market Value of Land and Improvements (2018)	Total Property Tax (2017)
07-60-14-01-022-0006.00	\$45,330.00	\$794.42
06-90-31-02-026-0001.00	\$38,090.00	\$426.91
06-90-31-02-026-0004.00	\$32,660.00	\$366.18
06-90-31-02-026-0005.00	\$31,040.00	\$347.90
09-30-06-03-009-0006.00	\$81,100.00	\$945.83
08-10-01-00-000-0030.19	\$108,570.00	\$1,266.23
09-30-06-02-031-0005.01	\$39,690.00	\$462.79
09-30-06-02-031-0004.00	\$85,340.00	\$995.55
09-30-06-02-031-0003.00	\$47,010.00	\$548.11
06-40-17-00-000-0014.05	\$8,000.00	\$83.22
06-40-18-00-000-0001.00	\$158,740.00	\$0.00
06-40-17-00-000-0014.09	\$193,630.00	\$2,014.25
06-40-17-00-000-0014.01	\$105,230.00	\$1,094.45
06-40-17-00-000-0014.07	\$101,910.00	\$1,059.96
08-20-10-00-000-0001.91	\$440.00	\$2.92
08-20-3B-00-000-0006.28	\$3,800.00	\$41.38
08-20-3B-00-000-0006.31	\$1,050.00	\$8.03
06-30-06-00-000-0034.00	\$114,350.00	\$1,182.60
06-30-06-00-000-0034.01	\$15,000.00	\$156.04
07-70-36-00-000-0004.01	\$18,790.00	\$0.00
07-70-36-00-000-0016.00	\$32,240.00	\$0.00
07-70-36-00-000-0005.00	\$21,550.00	\$343.28
07-70-36-00-000-0004.00	\$51,750.00	\$0.00
07-70-36-00-000-0003.00	\$19,540.00	\$0.00
07-70-36-00-000-0001.00	\$4,380.00	\$29.02
09-30-06-01-006-0001.00	\$110,340.00	\$1,237.54
06-90-30-04-001-0001.00	\$134,400.00	\$1,505.99
06-90-30-04-002-0001.00	\$92,410.00	\$1,035.44

Parcel ID No.	Total Market Value of Land and Improvements (2018)	Total Property Tax (2017)
07-70-26-00-000-0001.00	\$31,590.00	\$207.50
07-70-26-00-000-0004.00	\$11,930.00	\$78.29
07-70-35-00-000-0003.00	\$12,250.00	\$80.48
07-70-35-00-000-0003.03	\$16,140.00	\$106.22
06-90-30-00-000-0008.70	\$140,930.00	\$1,579.11
09-20-09-03-005-0001.01	\$56,120.00	\$654.29
09-20-09-03-005-0001.00	\$176,930.00	\$2,063.53
06-90-31-03-002-0004.00	\$23,660.00	\$446.96
06-90-31-03-002-0004.01	\$66,580.00	\$745.92
14-30-08-00-000-0025.05	\$18,180.00	\$192.76
08-10-12-04-019-0015.00	\$84,290.00	\$944.83
08-10-12-04-019-0014.00	\$63,050.00	\$707.00
08-10-12-04-019-0013.00	\$10,480.00	\$0.00
08-10-12-04-019-0016.00	\$63,390.00	\$711.13
08-10-12-04-019-0017.00	\$36,500.00	\$408.97
08-10-12-04-019-0002.00	\$7,080.00	\$79.08
08-10-12-04-019-0003.00	\$21,910.00	\$246.09
07-60-14-01-015-0001.00	\$133,790.00	\$1,391.75
08-31-06-00-000-0008.00	\$43,870.00	\$485.74
08-31-06-00-000-0002.00	\$12,200.00	\$85.14
08-20-3B-03-008-0001.00	\$38,080.00	\$487.87
08-20-3B-03-006-0005.00	\$55,020.00	\$704.17
08-20-3B-00-000-0007.02	\$52,890.00	\$696.76
08-20-3B-00-000-0007.03	\$79,260.00	\$1,010.10
08-20-3B-00-000-0007.18	\$25,500.00	\$322.10
08-10-01-00-000-0044.00	\$12,000.00	\$134.55
09-20-04-22-002-0003.00	\$66,080.00	\$741.23
09-20-04-22-002-0005.00	\$4,500.00	\$45.41

Parcel ID No.	Total Market Value of Land and Improvements (2018)	Total Property Tax (2017)
09-20-04-22-002-0006.00	\$6,000.00	\$60.19
09-20-04-22-002-0005.01	\$63,240.00	\$634.62
09-20-04-22-002-0007.00	\$56,850.00	\$637.36
08-20-10-00-000-0001.41	\$64,520.00	\$699.74
08-20-10-00-000-0001.18	\$2,060.00	\$14.58
06-90-31-04-011-0011.00	\$92,760.00	\$1,039.57
06-90-31-04-011-0010.00	\$94,930.00	\$1,063.75
09-30-06-02-028-0006.00	\$5,180.00	\$60.15
09-30-06-02-028-0004.01	\$55,220.00	\$643.86
09-30-06-02-028-0004.00	\$50,870.00	\$593.53
09-30-06-02-028-0003.00	\$44,440.00	\$518.03
06-40-19-00-000-0004.00	\$70,100.00	\$729.27
06-40-18-00-000-0023.00	\$71,880.00	\$747.89
06-40-19-00-000-0004.04	\$1,940.00	\$12.59
06-40-19-00-000-0005.00	\$16,220.00	\$106.76
06-90-30-00-000-0020.00	\$118,320.00	\$1,230.78
06-90-30-00-000-0020.01	\$4,000.00	\$41.61
07-10-11-03-015-0001.06	\$169,640.00	\$1,764.59
07-10-11-03-015-0001.07	\$930.00	\$6.02
07-10-11-03-015-0001.01	\$960.00	\$6.57
09-30-06-04-020-0001.00	\$43,600.00	\$508.21
09-30-06-03-014-0006.00	\$61,950.00	\$722.42
09-30-06-03-014-0007.00	\$41,120.00	\$479.98
09-30-06-03-014-0001.00	\$33,110.00	\$386.07
09-30-06-03-014-0002.00	\$24,510.00	\$286.02
09-30-06-03-014-0004.00	\$57,670.00	\$672.70
09-30-06-03-014-0003.00	\$5,060.00	\$58.92
09-30-06-04-020-0002.00	\$62,590.00	\$729.78

Parcel ID No.	Total Market Value of Land and Improvements (2018)	Total Property Tax (2017)
07-10-02-00-000-0021.00	\$56,680.00	\$586.92
07-10-02-00-000-0018.00	\$65,180.00	\$673.97
07-10-02-00-000-0017.00	\$92,840.00	\$960.32
07-10-02-00-000-0019.00	\$90,780.00	\$935.13
07-10-01-00-000-0008.00	\$71,430.00	\$736.39
07-10-02-00-000-0037.00	\$170.00	\$1.10
07-10-11-00-000-0043.00	\$6,000.00	\$62.42
07-10-11-00-000-0046.00	\$160.00	\$1.10
09-30-05-03-012-0002.00	\$37,090.00	\$416.06
09-30-05-03-012-0001.00	\$63,480.00	\$711.72
09-30-05-03-013-0001.01	\$48,350.00	\$542.35
09-30-05-03-013-0001.00	\$1,760.00	\$19.47
09-20-09-02-001-0009.00	\$64,320.00	\$721.16
09-20-09-02-001-0008.00	\$74,920.00	\$840.37
09-20-09-02-001-0007.00	\$0.00	\$0.00
09-20-09-02-001-0005.00	\$39,270.00	\$393.87
09-20-09-02-001-0004.00	\$4,500.00	\$45.41
09-20-09-02-001-0002.00	\$870.00	\$5.90
09-20-09-02-006-0001.00	\$3,160.00	\$21.41
09-20-09-03-001-0003.01	\$9,750.00	\$104.24
09-20-09-02-007-0007.00	\$420.00	\$2.82
09-20-09-02-007-0001.00	\$155,570.00	\$1,659.45
09-20-09-02-002-0003.00	\$78,120.00	\$875.78
09-20-09-02-002-0001.01	\$91,910.00	\$1,030.99
09-20-09-02-002-0002.00	\$65,630.00	\$0.00
09-20-09-02-004-0002.00	\$58,510.00	\$656.25
09-20-09-02-001-0003.01	\$106,710.00	\$1,196.82
09-20-09-02-001-0011.00	\$35,670.00	\$357.96

Parcel ID No.	Total Market Value of Land and Improvements (2018)	Total Property Tax (2017)
09-20-09-02-001-0010.00	\$65,970.00	\$740.05
08-31-5A-00-000-0002.01	\$50,950.00	\$560.38
08-32-5B-00-000-0007.00	\$790.00	\$5.83
08-32-5B-00-000-0012.00	\$860.00	\$5.83
08-32-5B-00-000-0006.00	\$4,500.00	\$50.15
08-32-06-00-000-0009.00	\$63,400.00	\$702.66
08-32-5B-00-000-0005.00	\$45,280.00	\$495.07
09-20-09-02-001-0003.00	\$176,870.00	\$3,246.42
07-10-01-00-000-0003.10	\$27,470.00	\$251.85
07-10-01-00-000-0003.20	\$61,820.00	\$643.31
09-30-06-02-021-0001.01	\$51,140.00	\$596.59
09-50-15-00-000-0050.00	\$1,240.00	\$0.00
09-30-06-04-037-0004.00	\$95,630.00	\$1,115.24
06-40-18-02-021-0002.00	\$57,910.00	\$1,014.52
06-40-18-02-021-0001.00	\$42,140.00	\$438.55
06-40-18-00-000-0012.01	\$88,700.00	\$920.90
06-40-18-00-000-0011.00	\$1,890.00	\$12.59
06-40-18-00-000-0012.00	\$810.00	\$5.48
06-40-18-00-000-0011.01	\$1,480.00	\$9.86
09-30-07-02-005-0002.00	\$56,320.00	\$631.46
08-10-01-00-000-0045.18	\$15,000.00	\$174.93
08-10-01-00-000-0048.02	\$120,940.00	\$1,447.91
08-10-01-00-000-0046.00	\$4,000.00	\$46.65
08-10-01-00-000-0045.07	\$80.00	\$0.61
09-30-06-03-009-0001.00	\$100,990.00	\$1,177.84
09-30-06-03-009-0003.00	\$87,300.00	\$1,017.65
09-30-06-03-022-0002.01	\$159,440.00	\$1,859.14
09-30-06-03-022-0001.00	\$135,360.00	\$1,578.64

Parcel ID No.	Total Market Value of Land and Improvements (2018)	Total Property Tax (2017)
08-10-01-00-000-0048.00	\$4,000.00	\$46.65
09-30-06-03-022-0003.02	\$143,660.00	\$1,675.62
09-30-06-03-022-0003.05	\$91,890.00	\$1,071.66
09-30-06-03-031-0005.00	\$101,970.00	\$1,188.89
09-30-06-03-031-0004.00	\$118,980.00	\$1,387.76
09-30-06-03-031-0001.00	\$124,170.00	\$1,447.91
09-30-06-03-022-0003.03	\$99,660.00	\$1,162.50
09-30-06-03-022-0003.06	\$108,970.00	\$1,270.52
09-30-06-03-022-0003.07	\$150,960.00	\$1,760.32
09-30-06-03-031-0002.00	\$151,160.00	\$1,762.78
08-10-01-00-000-0050.00	\$0.00	\$0.00
08-10-12-00-000-0001.03	\$327,970.00	\$3,673.68
08-10-01-00-000-0045.21	\$1,540.00	\$11.66
08-10-12-00-000-0002.00	\$12,370.00	\$233.70
08-10-12-00-000-0004.00	\$163,700.00	\$1,835.37
08-10-01-00-000-0045.24	\$3,380.00	\$25.16
08-10-01-00-000-0045.22	\$1,200.00	\$8.59
08-10-01-00-000-0045.00	\$4,690.00	\$34.37
09-30-06-03-009-0002.00	\$150.00	\$1.23
09-30-06-03-021-0001.01	\$153,270.00	\$1,787.33
08-10-01-00-000-0049.00	\$4,000.00	\$46.65
09-30-06-03-022-0003.08	\$4,020.00	\$29.46
08-60-13-01-036-0002.00	\$14,140.00	\$158.75
08-60-13-01-029-0008.00	\$1,500.00	\$17.11
08-60-13-01-036-0001.01	\$58,810.00	\$659.20
08-60-13-01-029-0009.00	\$2,090.00	\$20.07
07-80-34-00-000-0001.00	\$60,360.00	\$396.39
07-80-34-00-000-0001.10	\$108,100.00	\$1,101.02

Parcel ID No.	Total Market Value of Land and Improvements (2018)	Total Property Tax (2017)
08-20-3B-00-000-0006.17	\$28,900.00	\$316.22
08-20-3B-00-000-0006.32	\$9,340.00	\$109.93
08-10-01-00-000-0030.20	\$112,450.00	\$1,311.65
08-32-06-00-000-0008.00	\$71,010.00	\$654.84
08-60-13-00-000-0012.00	\$32,790.00	\$326.81
08-60-13-00-000-0012.01	\$69,170.00	\$693.75
09-30-08-02-002-0006.00	\$446,450.00	\$5,206.70
07-60-14-03-025-0002.00	\$130,750.00	\$1,359.99
08-60-13-00-000-0031.00	\$122,070.00	\$1,186.88
08-60-13-00-000-0030.00	\$123,150.00	\$1,231.23
08-60-13-00-000-0014.00	\$39,860.00	\$397.03
08-60-13-00-000-0022.03	\$111,760.00	\$1,120.88
08-60-13-00-000-0019.00	\$96,740.00	\$970.94
08-60-13-00-000-0022.00	\$54,240.00	\$544.34
08-60-13-00-000-0021.00	\$76,520.00	\$746.55
08-60-14-00-000-0002.26	\$1,590.00	\$9.75
08-20-10-00-000-0001.29	\$11,340.00	\$107.88
08-10-11-00-000-0004.08	\$1,680.00	\$10.26
07-80-34-00-000-0002.00	\$7,130.00	\$53.11
07-80-34-00-000-0001.04	\$3,560.00	\$26.56
07-80-34-00-000-0001.03	\$3,370.00	\$24.70
07-80-33-00-000-0001.00	\$25,910.00	\$268.82
07-80-33-00-000-0009.00	\$121,400.00	\$1,331.85
07-80-33-00-000-0008.00	\$12,850.00	\$111.96
07-60-14-02-011-0003.00	\$52,530.00	\$546.41
07-60-14-02-011-0002.00	\$54,460.00	\$566.66
07-60-14-02-011-0001.00	\$52,440.00	\$545.31
07-60-14-02-029-0003.00	\$40,180.00	\$417.74

Parcel ID No.	Total Market Value of Land and Improvements (2018)	Total Property Tax (2017)
07-60-14-02-029-0002.00	\$33,430.00	\$347.66
07-60-14-02-029-0006.00	\$31,990.00	\$332.88
07-60-14-02-029-0005.00	\$26,790.00	\$278.68
07-60-14-02-029-0004.00	\$33,970.00	\$353.14
07-60-14-01-016-0001.00	\$665,960.00	\$0.00
07-60-14-01-017-0001.00	\$425,430.00	\$7,453.67
09-30-08-01-003-0008.00	\$54,500.00	\$611.40
09-30-08-01-003-0007.00	\$64,750.00	\$725.88
07-60-13-00-000-0010.00	\$2,746,220.00	\$0.00
07-60-24-00-000-0001.00	\$16,460.00	\$108.41
09-30-05-12-002-0001.47	\$97,850.00	\$1,097.09
09-30-05-12-002-0001.48	\$100,860.00	\$1,130.73
09-30-08-01-002-0002.00	\$94,400.00	\$1,058.73
08-20-04-00-000-0040.00	\$104,190.00	\$1,330.18
08-20-04-00-000-0019.00	\$37,480.00	\$479.78
08-20-04-00-000-0018.00	\$4,370.00	\$56.60
08-20-04-21-001-0002.00	\$4,090.00	\$40.82
08-20-04-21-001-0003.00	\$10,010.00	\$110.79
07-80-33-00-000-0014.01	\$120,800.00	\$1,335.93
07-60-14-04-008-0001.01	\$102,300.00	\$1,064.34
07-10-12-00-003-0001.10	\$620,570.00	\$10,872.80
07-70-36-00-000-0020.04	\$255,800.00	\$2,617.60
07-70-36-00-000-0019.01	\$111,860.00	\$1,156.32
07-70-36-00-000-0019.03	\$2,170.00	\$14.24
07-70-36-00-000-0019.02	\$212,820.00	\$3,700.01
07-70-36-00-000-0015.00	\$8,900.00	\$119.36
07-10-11-00-000-0023.00	\$129,590.00	\$1,323.86
07-10-11-00-000-0024.01	\$50,940.00	\$529.98



Parcel ID No.	Total Market Value of Land and Improvements (2018)	Total Property Tax (2017)
07-60-14-01-032-0010.00	\$24,530.00	\$255.14
09-30-05-12-008-0001.00	\$72,980.00	\$818.54
09-30-05-12-008-0002.00	\$220,890.00	\$2,476.86
09-30-05-12-008-0003.00	\$10,070.00	\$112.72
07-60-14-01-007-0006.00	\$17,010.00	\$176.84
07-60-14-01-007-0007.00	\$20,710.00	\$215.72
07-60-14-01-007-0004.01	\$80,060.00	\$832.75
07-60-14-01-007-0004.00	\$81,340.00	\$846.44
09-30-08-04-001-0002.00	\$90,600.00	\$1,779.96
09-50-15-00-000-0049.00	\$460.00	\$3.38
09-30-08-01-036-0002.00	\$199,680.00	\$3,922.05
09-30-08-02-035-0001.00	\$4,000.00	\$46.65
09-30-08-02-034-0008.01	\$31,170.00	\$363.97
09-30-08-02-034-0010.00	\$32,820.00	\$383.00
09-30-08-02-034-0011.00	\$30,420.00	\$354.76
09-30-08-02-034-0012.00	\$32,160.00	\$375.02
09-30-08-02-034-0005.00	\$286,650.00	\$3,343.26
09-30-08-02-034-0004.00	\$284,670.00	\$3,319.94
09-30-08-02-034-0002.00	\$3,360.00	\$39.28
09-30-08-02-034-0008.00	\$44,550.00	\$875.25
09-30-08-02-034-0001.00	\$71,410.00	\$1,402.49
08-10-01-00-000-0030.21	\$77,520.00	\$904.10
08-10-01-00-000-0030.22	\$112,450.00	\$1,311.65
07-10-02-00-000-0034.00	\$1,590.00	\$10.40
09-50-16-00-000-0017.00	\$484,170.00	\$8,672.52
09-40-18-02-001-0003.00	\$248,170.00	\$2,782.56
07-10-01-00-000-0020.08	\$204,280.00	\$2,124.85
07-10-01-00-000-0020.07	\$205,430.00	\$2,136.89

Parcel ID No.	Total Market Value of Land and Improvements (2018)	Total Property Tax (2017)
07-10-01-00-000-0020.35	\$15,250.00	\$158.78
08-60-13-00-000-0029.00	\$109,720.00	\$1,065.97
08-60-13-00-000-0023.00	\$54,610.00	\$539.06
07-60-14-01-037-0010.00	\$9,440.00	\$98.55
07-60-14-04-001-0001.00	\$126,130.00	\$0.00
07-60-14-01-037-0008.00	\$89,100.00	\$926.92
06-40-18-00-000-0024.00	\$195,120.00	\$1,948.55
09-30-06-04-042-0008.00	\$0.00	\$0.00
09-30-06-04-042-0007.00	\$676,950.00	\$0.00
07-60-13-02-032-0006.00	\$35,140.00	\$365.73
07-60-13-02-032-0004.00	\$26,550.00	\$276.49
07-60-13-02-032-0006.01	\$26,070.00	\$271.01
08-60-13-00-000-0068.00	\$5,020.00	\$0.00
08-60-13-00-000-0065.00	\$400.00	\$0.00
08-60-13-00-000-0064.00	\$81,800.00	\$1,005.25
08-60-13-00-000-0066.00	\$35,380.00	\$355.32
06-90-31-03-034-0001.00	\$44,680.00	\$500.62
06-90-31-03-034-0006.00	\$51,750.00	\$579.64
06-90-31-03-034-0007.00	\$37,140.00	\$416.30
06-90-31-03-034-0002.00	\$34,450.00	\$386.23
06-90-31-03-034-0003.00	\$43,530.00	\$487.65
06-90-31-03-034-0004.00	\$43,890.00	\$491.78
06-90-31-03-034-0005.00	\$41,130.00	\$461.11
07-50-15-00-000-0018.01	\$4,000.00	\$0.00
08-60-13-00-000-0011.00	\$60,500.00	\$606.64
08-60-13-00-000-0011.01	\$20,170.00	\$202.74
08-20-10-00-000-0001.12	\$44,010.00	\$462.41
08-50-15-00-000-0001.38	\$45,640.00	\$502.07

Parcel ID No.	Total Market Value of Land and Improvements (2018)	Total Property Tax (2017)
08-50-15-00-000-0001.39	\$1,060.00	\$7.58
08-50-15-00-000-0002.00	\$6,360.00	\$44.32
08-50-15-00-000-0001.03	\$1,740.00	\$12.25
08-50-15-00-000-0001.20	\$3,900.00	\$39.65
08-50-15-00-000-0002.03	\$7,880.00	\$54.81
08-50-15-00-000-0001.12	\$1,580.00	\$11.08
08-50-15-00-000-0001.17	\$22,670.00	\$243.74
08-50-15-00-000-0001.15	\$24,740.00	\$269.98
08-50-15-00-000-0001.14	\$4,790.00	\$33.82
08-50-15-00-000-0001.18	\$67,630.00	\$742.89
07-60-13-03-008-0004.10	\$4,400.00	\$29.02
07-60-13-00-000-0014.00	\$830.00	\$5.48
07-60-13-03-012-0001.00	\$840.00	\$5.48
07-60-13-03-008-0004.01	\$279,140.00	\$2,892.44
07-60-13-03-008-0004.11	\$1,440.00	\$9.31
07-60-13-03-011-0002.01	\$188,460.00	\$1,960.60
07-60-13-03-011-0003.00	\$6,970.00	\$0.00
07-10-12-00-000-0019.02	\$732,520.00	\$12,833.40
07-60-14-04-018-0016.00	\$128,990.00	\$0.00
07-60-14-04-018-0017.00	\$9,060.00	\$94.17
08-10-12-00-000-0005.00	\$150,218.00	\$1,677.21
08-10-12-00-000-0005.01	\$143,220.00	\$1,605.80
14-40-17-00-000-0244.00	\$9,750.00	\$103.37
14-50-16-00-000-0108.01	\$105,760.00	\$1,118.03
14-50-16-00-000-0098.00	\$3,410.00	\$22.91
14-40-17-00-000-0236.01	\$103,170.00	\$1,082.83
14-50-16-00-000-0100.01	\$860.00	\$5.59
14-40-17-00-000-0236.00	\$61,490.00	\$648.13

Parcel ID No.	Total Market Value of Land and Improvements (2018)	Total Property Tax (2017)
06-90-30-00-000-0024.00	\$26,070.00	\$291.88
06-90-30-00-000-0024.25	\$9,430.00	\$105.55
09-30-08-02-005-0004.00	\$149,200.00	\$1,740.07
08-32-5B-04-001-0003.00	\$23,070.00	\$255.41
07-70-35-00-000-0003.01	\$9,990.00	\$65.70
07-70-35-00-000-0003.02	\$490.00	\$3.29
07-70-35-00-000-0002.02	\$192,190.00	\$1,953.48
06-90-32-00-000-0052.01	\$107,850.00	\$1,208.21
06-90-32-00-000-0052.00	\$103,830.00	\$1,162.81
06-90-32-00-000-0052.02	\$100,250.00	\$1,122.71
08-60-24-00-000-0001.00	\$21,250.00	\$0.00
07-60-14-01-028-0013.00	\$44,710.00	\$465.38
07-60-14-01-028-0001.00	\$91,530.00	\$952.10
07-60-14-02-022-0001.00	\$84,170.00	\$875.45
06-90-31-03-026-0004.01	\$29,290.00	\$328.44
06-90-31-03-026-0004.02	\$43,820.00	\$490.60
07-60-14-01-022-0012.00	\$17,750.00	\$310.98
09-30-05-04-004-0004.02	\$27,640.00	\$310.42
09-30-05-04-004-0004.00	\$3,890.00	\$43.67
07-60-13-01-004-0001.00	\$1,165,920.00	\$20,426.68
07-60-13-01-004-0003.00	\$58,620.00	\$1,027.11
08-10-02-02-001-0012.00	\$10,380.00	\$108.41
09-20-04-22-003-0001.01	\$140,110.00	\$1,570.98
09-30-08-01-025-0005.00	\$49,250.00	\$574.50
09-30-08-01-025-0003.00	\$71,000.00	\$827.99
09-30-08-01-025-0006.00	\$67,950.00	\$1,334.36
08-32-08-00-000-0010.02	\$36,300.00	\$402.35
08-32-08-00-000-0010.00	\$5,150.00	\$55.98

Parcel ID No.	Total Market Value of Land and Improvements (2018)	Total Property Tax (2017)
08-32-08-00-000-0010.01	\$90,520.00	\$939.41
08-50-16-00-000-0001.01	\$3,770.00	\$26.24
08-50-16-00-000-0001.02	\$37,240.00	\$412.85
08-20-09-00-000-0002.20	\$144,090.00	\$1,589.59
08-40-17-00-000-0003.02	\$60,080.00	\$664.17
08-40-17-00-000-0001.00	\$32,860.00	\$348.12
08-32-5B-03-021-0001.02	\$6,000.00	\$66.48
07-60-14-04-021-0001.00	\$55,600.00	\$578.16
07-60-14-04-022-0004.00	\$87,940.00	\$914.87
06-90-31-03-004-0001.00	\$59,910.00	\$671.62
06-90-31-03-004-0001.01	\$28,990.00	\$547.20
07-60-13-01-005-0007.00	\$58,620.00	\$609.92
07-60-13-01-005-0006.00	\$58,920.00	\$613.20
07-60-13-01-005-0005.00	\$34,860.00	\$362.45
07-60-13-01-005-0001.00	\$6,610.00	\$45.99
07-60-13-01-005-0004.00	\$88,260.00	\$1,546.69
07-60-14-01-032-0010.02	\$43,130.00	\$448.95
07-60-14-01-032-0010.01	\$32,210.00	\$335.07
06-90-31-04-014-0001.00	\$64,230.00	\$719.97
09-30-06-04-006-0008.00	\$55,440.00	\$646.31
08-32-5B-03-020-0001.01	\$64,270.00	\$711.99
08-32-5B-03-020-0001.02	\$1,170.00	\$12.83
07-20-10-00-000-0001.17	\$18,830.00	\$196.01
08-10-12-04-006-0001.00	\$3,390.00	\$37.77
08-10-12-04-006-0001.01	\$6,900.00	\$77.31
14-50-16-00-000-0109.00	\$12,880.00	\$86.60
14-50-16-00-000-0100.02	\$3,180.00	\$21.23
14-50-16-00-000-0100.00	\$7,690.00	\$51.40

Parcel ID No.	Total Market Value of Land and Improvements (2018)	Total Property Tax (2017)
08-20-10-00-000-0010.01	\$1,000.00	\$11.08
08-20-10-00-000-0004.02	\$56,530.00	\$566.21
08-20-10-00-000-0008.00	\$5,630.00	\$62.39
08-20-10-00-000-0010.00	\$5,130.00	\$57.15
06-90-32-00-000-0091.17	\$87,790.00	\$983.55
07-60-13-01-002-0006.00	\$7,020.00	\$0.00
07-60-13-01-002-0006.01	\$39,000.00	\$405.70
07-60-13-01-002-0002.00	\$157,640.00	\$1,639.76
08-20-3B-22-013-0011.00	\$19,510.00	\$250.00
08-10-01-00-000-0044.10	\$193,560.00	\$1,941.87
08-10-01-00-000-0044.11	\$200,790.00	\$2,251.42
08-10-01-00-000-0044.12	\$165,070.00	\$1,850.71
09-30-05-04-008-0001.00	\$323,040.00	\$6,100.38
09-30-05-04-008-0004.00	\$1,873,500.00	\$30,887.30
09-30-05-04-009-0002.00	\$52,740.00	\$996.17
09-30-05-04-009-0001.00	\$8,000.00	\$89.70
09-20-09-00-000-0015.00	\$331,370.00	\$5,975.14
08-60-13-01-029-0001.00	\$112,580.00	\$1,129.33
08-10-01-00-000-0044.17	\$253,880.00	\$2,846.88
08-10-01-00-000-0044.31	\$151,210.00	\$1,691.96
08-10-01-00-000-0044.32	\$1,770.00	\$12.39
08-10-01-00-000-0043.00	\$9,630.00	\$61.24
08-10-01-00-000-0044.19	\$262,770.00	\$2,946.62
08-10-01-00-000-0044.23	\$12,000.00	\$134.55
08-10-01-00-000-0044.24	\$10,000.00	\$112.13
08-10-01-00-000-0016.00	\$69,660.00	\$603.47
07-60-13-02-010-0002.02	\$353,640.00	\$3,678.65
07-80-33-00-000-0005.05	\$131,040.00	\$1,391.32

Parcel ID No.	Total Market Value of Land and Improvements (2018)	Total Property Tax (2017)
08-20-10-00-000-0001.78	\$95,730.00	\$1,049.62
08-20-10-00-000-0001.22	\$62,980.00	\$692.16
07-60-13-02-007-0001.01	\$66,460.00	\$1,164.53
07-60-13-02-008-0001.00	\$171,370.00	\$3,002.49
07-60-13-02-008-0002.00	\$2,070.00	\$13.69
07-10-11-00-000-0045.00	\$1,260.00	\$8.21
07-10-11-00-000-0022.00	\$25,000.00	\$0.00
14-40-17-00-000-0058.00	\$88,960.00	\$944.26
08-10-02-00-000-0014.00	\$149,060.00	\$1,508.36
08-10-02-00-000-0012.00	\$119,860.00	\$1,246.66
08-10-02-00-000-0016.00	\$66,030.00	\$676.16
08-10-02-00-000-0009.01	\$124,200.00	\$1,261.44
07-60-14-04-004-0016.00	\$41,420.00	\$430.88
07-60-14-04-004-0009.01	\$53,620.00	\$557.90
07-60-14-04-004-0008.00	\$67,570.00	\$702.99
07-60-14-04-004-0011.00	\$56,500.00	\$588.02
07-60-14-04-004-0007.00	\$41,380.00	\$430.34
07-60-14-04-004-0012.00	\$13,540.00	\$140.71
07-60-14-04-004-0006.00	\$51,930.00	\$540.38
07-60-14-04-004-0013.00	\$71,770.00	\$746.79
07-60-14-04-004-0005.00	\$32,180.00	\$334.52
07-60-14-04-004-0014.00	\$44,490.00	\$462.64
07-60-14-04-004-0004.00	\$41,100.00	\$427.60
07-60-14-04-004-0015.00	\$53,860.00	\$560.09
07-60-14-04-004-0003.00	\$56,340.00	\$586.37
07-60-14-04-004-0002.00	\$48,680.00	\$506.44
07-60-14-04-004-0001.00	\$48,670.00	\$506.44
14-40-17-00-000-0245.00	\$165,190.00	\$1,684.59

Parcel ID No.	Total Market Value of Land and Improvements (2018)	Total Property Tax (2017)
14-40-17-00-000-0246.00	\$123,700.00	\$1,310.24
09-50-16-00-000-0011.04	\$420.00	\$2.82
09-50-16-00-000-0011.32	\$171,950.00	\$1,840.89
09-50-16-00-000-0011.37	\$10,000.00	\$107.06
09-50-16-00-000-0011.30	\$123,710.00	\$1,324.74
09-50-16-00-000-0008.00	\$38,870.00	\$0.00
09-30-07-03-011-0001.00	\$12,840.00	\$0.00
09-30-07-03-011-0002.00	\$85,640.00	\$1,467.11
09-30-07-03-006-0008.00	\$2,880.00	\$32.46
09-30-07-03-006-0007.00	\$20,950.00	\$234.88
09-30-07-03-006-0008.01	\$63,840.00	\$715.85
09-30-07-03-006-0001.00	\$66,800.00	\$748.90
09-30-07-03-006-0002.00	\$85,270.00	\$956.04
09-30-07-03-003-0001.00	\$2,800.00	\$20.07
09-30-05-03-020-0008.28	\$81,430.00	\$949.52
09-30-05-03-020-0001.02	\$78,810.00	\$918.83
09-30-05-04-017-0001.00	\$121,660.00	\$2,389.45
06-90-32-00-000-0091.02	\$24,590.00	\$275.37
06-90-32-00-000-0091.18	\$6,120.00	\$68.40
08-10-01-00-000-0006.00	\$95,010.00	\$988.24
14-40-20-00-000-0001.01	\$27,390.00	\$183.27
14-50-21-00-000-0004.00	\$192,950.00	\$1,745.49
07-60-14-02-025-0003.01	\$317,080.00	\$3,298.14
07-60-14-02-006-0005.00	\$140.00	\$1.10
07-60-14-02-006-0001.02	\$76,540.00	\$1,323.86
07-60-14-02-006-0002.02	\$6,970.00	\$122.09
07-60-14-02-006-0004.00	\$96,120.00	\$1,684.11
07-60-14-02-006-0002.01	\$63,450.00	\$660.29



Parcel ID No.	Total Market Value of Land and Improvements (2018)	Total Property Tax (2017)
07-60-14-02-006-0002.03	\$7,250.00	\$75.56
09-20-09-03-003-0002.00	\$39,210.00	\$457.27
07-10-01-00-000-0021.00	\$2,090.00	\$13.69
07-10-01-00-000-0001.00	\$79,760.00	\$794.97
06-30-06-00-000-0006.01	\$12,830.00	\$84.32
07-10-01-01-001-0001.00	\$1,800.00	\$18.62
06-30-06-02-001-0001.00	\$2,400.00	\$25.19
03-90-31-03-002-0001.02	\$1,480.00	\$15.33
06-30-06-01-001-0003.00	\$91,400.00	\$950.46
07-70-36-04-016-0004.01	\$118,230.00	\$1,324.97
06-90-31-01-008-0002.01	\$93,470.00	\$1,047.24
06-90-31-01-008-0002.00	\$13,710.00	\$153.90
07-60-14-01-019-0002.00	\$168,560.00	\$2,281.43
07-60-14-01-019-0001.00	\$170,790.00	\$2,992.64
07-10-01-00-000-0020.32	\$274,120.00	\$2,851.38
08-50-16-00-000-0019.01	\$12,840.00	\$137.62
08-50-16-00-000-0017.00	\$41,730.00	\$462.41
08-50-16-00-000-0018.00	\$32,630.00	\$355.70
07-50-15-00-000-0008.00	\$2,480.00	\$16.43
07-50-15-00-000-0008.01	\$216,430.00	\$2,251.32
07-50-15-00-000-0008.03	\$215,220.00	\$2,235.44
07-50-15-00-000-0009.00	\$960.00	\$6.57
07-50-15-00-000-0018.00	\$30,390.00	\$310.98
07-60-13-02-005-0001.00	\$148,810.00	\$0.00
07-60-13-02-005-0001.04	\$191,290.00	\$0.00
07-10-12-00-000-0024.01	\$16,040.00	\$166.99
07-10-12-00-000-0025.00	\$31,950.00	\$332.33
07-10-12-00-000-0026.00	\$327,050.00	\$0.00

Parcel ID No.	Total Market Value of Land and Improvements (2018)	Total Property Tax (2017)
08-20-04-22-004-0002.01	\$21,520.00	\$275.60
08-10-01-00-000-0044.34	\$12,000.00	\$134.55
06-90-30-00-000-0008.67	\$17,000.00	\$190.46
06-90-30-00-000-0008.74	\$10,000.00	\$112.04
08-20-04-12-022-0005.01	\$17,380.00	\$222.37
08-20-04-12-022-0005.00	\$980.00	\$12.80
06-30-06-00-000-0030.01	\$186,860.00	\$1,943.63
06-90-31-02-028-0003.00	\$95,660.00	\$1,071.41
06-90-31-02-028-0001.00	\$89,830.00	\$1,006.55
09-30-05-03-025-0007.04	\$113,530.00	\$1,323.92
09-30-05-03-025-0007.05	\$109,070.00	\$1,272.37
09-30-05-03-025-0007.00	\$86,190.00	\$1,005.37
07-60-13-00-000-0001.03	\$173,840.00	\$3,045.74
07-60-13-00-000-0001.00	\$20,020.00	\$131.40
06-40-18-00-000-0020.00	\$91,430.00	\$639.48
08-10-01-00-000-0044.30	\$500.00	\$3.54
08-10-01-00-000-0044.04	\$10,000.00	\$100.31
08-10-12-00-000-0001.12	\$13,000.00	\$145.77
08-10-01-00-000-0044.35	\$12,000.00	\$134.55
07-10-11-04-024-0011.00	\$111,250.00	\$1,207.79
07-10-11-04-024-0010.00	\$77,870.00	\$1,364.37
07-10-11-04-025-0019.00	\$62,110.00	\$646.05
07-10-11-04-025-0021.00	\$44,550.00	\$780.74
07-10-11-04-025-0016.00	\$51,860.00	\$539.29
07-10-11-04-025-0001.00	\$11,110.00	\$0.00
07-10-11-04-025-0017.00	\$47,710.00	\$496.58
07-10-11-04-024-0009.00	\$14,150.00	\$248.02
07-10-11-04-024-0008.00	\$66,890.00	\$695.87

Parcel ID No.	Total Market Value of Land and Improvements (2018)	Total Property Tax (2017)
07-10-11-04-024-0007.00	\$15,220.00	\$266.63
08-20-3B-00-000-0008.00	\$190.00	\$1.24
08-20-10-00-000-0001.01	\$5,120.00	\$35.57
08-20-3B-00-000-0009.00	\$1,040.00	\$8.03
08-10-02-00-000-0046.01	\$51,630.00	\$537.10
08-10-02-00-000-0047.00	\$77,490.00	\$905.42
08-10-02-00-000-0032.14	\$153,440.00	\$1,545.59
08-10-11-00-000-0002.01	\$13,760.00	\$101.91
08-10-11-00-000-0003.00	\$1,220.00	\$9.26
06-90-31-04-019-0002.00	\$117,960.00	\$1,322.02
06-90-31-04-019-0004.00	\$34,490.00	\$386.23
06-90-31-04-019-0003.00	\$40,370.00	\$452.27
07-60-13-02-019-0003.00	\$1,508,440.00	\$26,427.83
07-60-13-02-031-0002.00	\$41,080.00	\$427.60
07-60-13-02-031-0001.00	\$34,960.00	\$363.54
07-60-13-02-028-0003.00	\$114,170.00	\$1,187.53
07-90-32-00-000-0056.00	\$83,050.00	\$787.80
08-10-02-00-000-0039.00	\$145,970.00	\$1,510.01
08-10-02-00-000-0039.01	\$31,670.00	\$329.60
09-30-05-03-009-0014.00	\$38,850.00	\$453.58
09-30-05-03-009-0017.00	\$51,000.00	\$595.37
09-30-05-03-009-0013.00	\$78,240.00	\$912.69
09-30-05-03-009-0016.00	\$62,800.00	\$732.24
09-30-05-03-009-0018.00	\$33,470.00	\$390.36
09-30-05-03-009-0019.00	\$31,120.00	\$363.36
09-30-05-03-009-0020.00	\$24,750.00	\$289.09
09-30-05-03-009-0021.00	\$30,940.00	\$360.90
09-30-05-03-009-0022.00	\$31,800.00	\$371.34

Parcel ID No.	Total Market Value of Land and Improvements (2018)	Total Property Tax (2017)
09-30-05-03-009-0023.00	\$43,500.00	\$507.60
09-30-05-03-009-0012.00	\$45,260.00	\$527.85
09-30-05-03-009-0009.00	\$39,420.00	\$460.34
09-30-05-03-009-0011.00	\$29,110.00	\$340.03
09-30-05-03-009-0010.00	\$37,130.00	\$432.71
09-30-05-03-009-0008.00	\$43,740.00	\$510.66
09-30-05-03-009-0007.00	\$30,990.00	\$361.52
09-30-05-03-009-0006.00	\$55,030.00	\$642.01
09-30-05-03-009-0005.00	\$72,740.00	\$848.86
09-30-05-03-009-0004.00	\$41,110.00	\$479.36
09-30-05-03-009-0003.00	\$13,510.00	\$157.74
09-30-05-03-009-0002.00	\$37,540.00	\$438.24
09-30-05-03-009-0001.00	\$95,890.00	\$1,118.31
09-20-09-03-020-0001.00	\$22,570.00	\$251.28
09-20-09-03-020-0003.00	\$36,410.00	\$405.69
09-20-09-03-019-0001.02	\$131,230.00	\$1,463.67
09-20-09-03-020-0002.00	\$24,350.00	\$271.24
09-20-09-03-019-0003.00	\$25,280.00	\$281.81
09-20-09-03-019-0005.00	\$36,060.00	\$402.17
09-20-09-03-020-0004.00	\$65,790.00	\$999.85
09-20-09-03-019-0006.00	\$63,540.00	\$1,019.22
09-30-05-12-010-0003.00	\$49,260.00	\$552.97
09-30-05-12-010-0002.00	\$5,040.00	\$56.65
09-30-05-12-010-0006.00	\$18,260.00	\$204.78
09-30-05-12-010-0005.00	\$43,110.00	\$483.33
09-30-05-12-010-0004.00	\$62,380.00	\$699.92
07-60-14-03-024-0003.02	\$88,340.00	\$919.25
07-60-14-03-024-0002.00	\$66,830.00	\$695.33

Parcel ID No.	Total Market Value of Land and Improvements (2018)	Total Property Tax (2017)
08-10-01-00-000-0044.06	\$12,000.00	\$134.55
08-10-12-00-000-0001.06	\$265,790.00	\$2,980.26
08-10-12-00-000-0001.04	\$7,140.00	\$50.75
08-10-12-00-000-0001.15	\$12,000.00	\$134.55
09-30-07-01-006-0004.00	\$46,800.00	\$919.44
09-30-07-01-006-0005.00	\$35,940.00	\$705.85
09-30-06-03-023-0001.01	\$78,650.00	\$916.99
09-30-06-03-023-0001.00	\$38,710.00	\$451.74
09-30-06-03-020-0003.00	\$66,910.00	\$0.00
06-90-32-00-000-0038.01	\$12,000.00	\$124.83
06-90-32-00-000-0042.00	\$94,860.00	\$986.60
06-90-32-00-000-0038.02	\$47,650.00	\$459.35
06-90-32-00-000-0038.05	\$103,200.00	\$1,073.65
08-10-01-00-000-0030.23	\$98,480.00	\$1,148.38
06-90-30-04-004-0008.01	\$85,030.00	\$952.89
06-90-30-04-004-0007.00	\$75,220.00	\$843.21
06-90-30-04-004-0002.00	\$68,700.00	\$769.51
06-90-30-04-004-0005.00	\$54,750.00	\$613.25
06-90-30-04-004-0004.00	\$159,590.00	\$1,788.44
06-90-30-04-004-0004.01	\$113,660.00	\$1,273.67
06-90-30-04-004-0006.00	\$60,850.00	\$682.24
06-90-30-04-004-0003.00	\$82,420.00	\$923.41
07-60-14-01-028-0009.00	\$49,100.00	\$510.82
09-30-06-03-003-0001.00	\$11,430.00	\$133.19
09-30-06-03-004-0001.00	\$61,210.00	\$713.83
09-30-06-03-004-0004.00	\$54,250.00	\$632.81
09-30-06-03-004-0003.00	\$52,850.00	\$616.24
09-30-06-03-004-0006.00	\$37,300.00	\$435.17

Parcel ID No.	Total Market Value of Land and Improvements (2018)	Total Property Tax (2017)
09-30-06-03-004-0005.00	\$63,170.00	\$736.54
09-30-06-03-004-0002.00	\$55,320.00	\$645.08
07-60-14-03-023-0002.00	\$107,910.00	\$1,122.92
07-60-14-04-001-0014.01	\$23,800.00	\$247.47
07-60-14-04-001-0014.00	\$55,160.00	\$573.78
07-60-14-01-001-0001.01	\$2,577,900.00	\$0.00
08-10-01-00-000-0044.18	\$222,870.00	\$2,493.38
07-10-01-00-000-0006.00	\$32,250.00	\$327.41
07-10-01-00-000-0006.03	\$12,000.00	\$124.83
09-30-07-03-006-0008.02	\$38,730.00	\$731.20
08-10-01-00-000-0030.00	\$53,580.00	\$616.24
08-10-01-00-000-0030.25	\$88,132.00	\$1,028.08
08-10-01-00-000-0030.24	\$87,397.00	\$1,019.49
07-60-14-01-001-0004.00	\$3,380.00	\$59.13
07-60-14-01-001-0004.01	\$3,000.00	\$0.00
06-30-06-00-000-0005.00	\$139,980.00	\$1,448.14
06-30-06-00-000-0010.00	\$66,630.00	\$670.69
06-30-06-00-000-0009.00	\$342,770.00	\$3,514.95
06-30-06-00-000-0004.00	\$112,110.00	\$1,152.49
09-30-07-01-028-0007.00	\$1,120.00	\$0.00
09-30-07-04-001-0001.00	\$630.00	\$0.00
09-30-07-03-020-0001.00	\$990.00	\$0.00
09-40-18-00-000-0001.01	\$910.00	\$0.00
08-32-5B-04-003-0007.00	\$1,440.00	\$15.74
07-60-14-03-022-0002.01	\$21,200.00	\$220.64
07-60-14-03-022-0002.00	\$107,840.00	\$1,121.83
07-60-14-03-025-0002.02	\$37,950.00	\$394.75
07-60-14-03-025-0002.05	\$65,160.00	\$677.81

Parcel ID No.	Total Market Value of Land and Improvements (2018)	Total Property Tax (2017)
07-60-14-03-025-0001.00	\$152,140.00	\$1,582.82
07-60-14-03-025-0002.04	\$75,490.00	\$785.12
06-40-18-00-000-0006.00	\$190,020.00	\$2,278.70
06-40-18-02-009-0001.00	\$24,370.00	\$253.49
06-40-18-02-009-0014.00	\$72,310.00	\$752.27
06-40-18-02-021-0001.01	\$9,450.00	\$0.00
07-10-11-03-015-0001.04	\$20,650.00	\$212.43
07-10-11-00-000-0034.05	\$19,230.00	\$199.84
07-10-11-00-000-0051.00	\$2,770.00	\$18.07
07-10-11-03-001-0002.00	\$69,290.00	\$721.06
07-10-11-03-001-0001.00	\$27,560.00	\$286.89
07-10-11-03-001-0002.01	\$10,000.00	\$104.03
07-10-11-04-003-0005.00	\$5,000.00	\$52.01
07-60-14-02-025-0013.00	\$71,390.00	\$742.41
07-60-14-02-025-0004.00	\$840.00	\$5.48
07-60-14-02-025-0003.00	\$77,250.00	\$801.54
07-60-14-02-025-0011.00	\$101,450.00	\$1,055.58
07-60-14-02-025-0010.00	\$34,270.00	\$356.42
07-60-14-03-013-0001.00	\$39,970.00	\$415.55
07-10-11-00-000-0050.00	\$144,970.00	\$1,507.82
07-10-11-00-000-0039.00	\$98,320.00	\$1,022.73
07-10-11-00-000-0041.00	\$7,860.00	\$78.29
07-10-11-00-000-0040.00	\$35,630.00	\$370.66
07-10-11-00-000-0042.00	\$94,960.00	\$987.69
07-10-11-00-000-0049.00	\$77,240.00	\$755.00
07-10-02-00-000-0023.00	\$197,130.00	\$1,861.50
07-10-02-00-000-0041.00	\$9,340.00	\$0.00
07-10-12-00-003-0001.03	\$1,560.00	\$10.40

Parcel ID No.	Total Market Value of Land and Improvements (2018)	Total Property Tax (2017)
07-10-12-00-003-0001.05	\$1,100.00	\$7.12
06-40-18-02-021-0003.00	\$50,550.00	\$514.10
06-40-18-02-001-0007.00	\$139,130.00	\$1,422.95
06-30-07-00-000-0038.03	\$660.00	\$4.38
06-30-07-00-000-0033.00	\$48,830.00	\$463.73
06-30-07-00-000-0034.00	\$160,710.00	\$1,663.31
06-30-07-00-000-0018.00	\$46,110.00	\$468.11
06-30-07-00-000-0035.00	\$55,272,000.00	\$0.00
06-30-07-00-000-0016.00	\$75,540.00	\$776.90
06-30-08-00-000-0012.00	\$7,760.00	\$77.75
06-40-17-00-000-0014.02	\$127,770.00	\$1,329.33
06-40-17-00-000-0014.03	\$12,000.00	\$124.83
06-40-17-00-000-0014.04	\$15,000.00	\$0.00
06-30-07-00-000-0036.00	\$440,000.00	\$0.00
06-40-18-00-000-0001.02	\$93,480.00	\$0.00
06-40-18-00-000-0001.01	\$103,840.00	\$1,080.22
08-10-01-00-000-0001.00	\$16,500.00	\$116.75
07-70-36-00-000-0022.00	\$423,030.00	\$4,737.33
07-70-36-04-016-0004.00	\$103,815.00	\$1,163.40
06-90-32-03-018-0005.23	\$121,390.00	\$1,359.76
08-10-02-02-001-0005.00	\$3,280.00	\$33.95
08-10-02-02-001-0005.01	\$25,860.00	\$269.37
07-10-02-00-000-0030.00	\$187,520.00	\$1,946.36
07-10-02-00-000-0027.00	\$73,070.00	\$704.09
07-10-02-00-000-0032.00	\$2,700.00	\$17.52
07-10-02-00-000-0031.00	\$85,210.00	\$880.93
09-20-09-00-000-0018.00	\$226,800.00	\$3,393.84
06-40-18-02-020-0002.00	\$2,030.00	\$21.35



Parcel ID No.	Total Market Value of Land and Improvements (2018)	Total Property Tax (2017)
06-40-18-02-020-0004.00	\$39,680.00	\$412.82
06-40-18-02-020-0005.00	\$92,410.00	\$1,618.96
06-40-18-02-020-0006.00	\$16,040.00	\$166.99
07-10-11-04-019-0006.01	\$104,080.00	\$1,082.96
07-10-11-04-019-0007.00	\$128,380.00	\$1,335.35
07-10-11-04-019-0006.00	\$76,070.00	\$791.14
07-10-11-00-000-0001.02	\$37,460.00	\$0.00
09-20-09-03-002-0007.00	\$4,580.00	\$90.23
09-20-09-03-002-0005.00	\$128,080.00	\$2,515.88
09-20-09-03-001-0003.03	\$60,470.00	\$1,136.06
09-20-09-03-002-0006.00	\$7,190.00	\$84.09
09-20-09-03-002-0006.01	\$5,880.00	\$68.74
09-20-09-03-001-0003.04	\$117,680.00	\$1,312.78
09-20-09-03-001-0003.00	\$15,330.00	\$170.85
09-20-09-03-001-0006.00	\$179,690.00	\$0.00
09-20-09-03-001-0002.01	\$200,960.00	\$2,151.93
09-20-09-03-001-0003.02	\$146,610.00	\$1,569.86
08-32-07-00-000-0007.00	\$92,630.00	\$1,014.63
08-32-07-00-000-0004.09	\$114,110.00	\$1,258.37
09-30-07-02-017-0021.00	\$13,410.00	\$0.00
07-10-12-00-000-0009.03	\$14,830.00	\$0.00
07-10-12-00-000-0009.04	\$196,040.00	\$0.00
07-10-11-04-009-0006.00	\$104,370.00	\$1,085.69
07-80-33-00-000-0001.05	\$155,870.00	\$1,628.07
08-20-04-21-002-0001.00	\$1,130.00	\$8.16
08-20-04-21-002-0002.01	\$67,470.00	\$747.56
08-20-04-21-002-0002.00	\$41,780.00	\$457.17
07-80-33-00-000-0001.06	\$1,500.00	\$10.50

Parcel ID No.	Total Market Value of Land and Improvements (2018)	Total Property Tax (2017)
07-70-35-00-000-0002.05	\$9,790.00	\$64.61
07-60-14-01-032-0017.00	\$48,880.00	\$508.63
07-60-14-01-032-0018.00	\$43,190.00	\$449.50
07-60-14-01-032-0016.00	\$19,610.00	\$204.22
07-60-14-01-032-0015.00	\$35,530.00	\$369.56
08-60-13-00-000-0009.00	\$52,510.00	\$526.91
08-60-13-00-000-0017.00	\$55,020.00	\$551.73
08-60-13-00-000-0007.00	\$78,620.00	\$788.79
08-10-12-04-007-0004.01	\$64,640.00	\$725.29
08-10-12-04-007-0006.00	\$72,170.00	\$809.10
08-10-12-04-007-0005.00	\$61,920.00	\$694.61
09-30-07-01-018-0002.00	\$71,710.00	\$836.58
09-30-07-01-018-0002.01	\$3,910.00	\$45.42
09-30-07-02-014-0001.01	\$130,020.00	\$2,553.94
07-60-13-02-005-0001.03	\$182,000.00	\$3,188.64
07-60-13-02-006-0001.01	\$248,100.00	\$2,580.92
07-60-13-02-010-0002.01	\$2,040.00	\$35.59
09-30-06-03-025-0014.00	\$76,010.00	\$886.30
09-30-06-03-025-0013.00	\$129,530.00	\$1,510.51
06-90-31-02-022-0005.00	\$36,320.00	\$406.87
06-90-31-02-022-0004.00	\$29,450.00	\$329.62
07-60-13-02-005-0001.02	\$35,280.00	\$618.13
09-30-05-04-023-0007.00	\$108,730.00	\$1,219.25
09-30-05-04-023-0007.01	\$7,670.00	\$86.16
06-90-31-03-023-0008.00	\$76,990.00	\$862.67
07-60-14-04-005-0009.00	\$25,250.00	\$262.80
07-60-14-04-005-0004.00	\$33,480.00	\$348.21
07-60-14-04-005-0002.00	\$35,380.00	\$367.92

Parcel ID No.	Total Market Value of Land and Improvements (2018)	Total Property Tax (2017)
08-20-10-00-000-0001.93	\$73,290.00	\$811.70
08-20-10-00-000-0001.72	\$65,130.00	\$719.57
08-20-10-00-000-0001.92	\$5,950.00	\$64.73
06-90-32-00-000-0066.06	\$225,730.00	\$0.00
06-90-32-00-000-0066.00	\$89,240.00	\$1,000.06
14-30-08-00-000-0025.00	\$44,010.00	\$467.10
14-30-08-00-000-0033.00	\$213,500.00	\$2,251.15
14-30-08-00-000-0029.00	\$18,870.00	\$200.59
09-40-18-02-003-0001.00	\$30,990.00	\$347.60
07-10-11-03-002-0002.00	\$5,630.00	\$58.58
07-10-11-03-002-0003.00	\$42,630.00	\$443.48
07-10-11-03-002-0001.00	\$60,280.00	\$626.89
07-10-11-03-007-0001.00	\$119,140.00	\$1,239.54
07-10-11-03-008-0002.00	\$30,910.00	\$321.38
07-10-11-03-008-0001.00	\$7,500.00	\$78.29
08-32-5B-04-012-0001.00	\$4,500.00	\$50.15
08-32-5B-00-000-0002.01	\$48,680.00	\$534.72
08-32-5B-00-000-0002.00	\$11,730.00	\$82.22
08-32-08-00-000-0001.00	\$1,740.00	\$12.25
08-32-08-00-000-0001.85	\$3,570.00	\$25.07
08-32-5B-00-000-0002.13	\$3,920.00	\$36.15
09-30-05-12-010-0001.00	\$11,020.00	\$123.93
09-30-05-12-010-0001.01	\$72,950.00	\$817.95
06-90-31-03-035-0007.00	\$74,860.00	\$1,088.51
06-90-31-02-012-0002.00	\$51,190.00	\$965.86
06-90-31-02-016-0002.00	\$38,540.00	\$431.63
06-90-31-03-011-0003.00	\$34,030.00	\$642.14
06-90-31-03-011-0004.00	\$5,990.00	\$67.22

Parcel ID No.	Total Market Value of Land and Improvements (2018)	Total Property Tax (2017)
06-90-31-03-011-0002.00	\$67,210.00	\$1,268.36
06-90-31-03-011-0005.00	\$41,240.00	\$462.29
06-90-31-03-011-0006.00	\$35,740.00	\$674.57
06-90-31-03-016-0011.00	\$47,460.00	\$531.28
06-90-31-03-016-0010.00	\$44,680.00	\$500.62
06-90-31-03-020-0002.00	\$40,660.00	\$767.15
06-90-31-03-020-0002.01	\$186,660.00	\$3,522.04
06-90-31-03-019-0008.00	\$32,460.00	\$363.82
06-90-31-03-019-0009.00	\$35,450.00	\$397.43
06-90-31-03-019-0001.00	\$26,120.00	\$492.96
06-90-31-03-020-0004.00	\$119,690.00	\$2,258.99
06-90-31-03-019-0007.00	\$43,250.00	\$484.70
06-90-31-03-019-0006.00	\$34,910.00	\$390.94
06-90-31-03-042-0002.00	\$32,670.00	\$366.18
06-90-31-03-042-0003.00	\$34,660.00	\$388.59
06-90-31-03-042-0004.00	\$39,530.00	\$442.83
06-90-31-03-042-0005.00	\$70,910.00	\$794.27
06-90-31-03-042-0006.00	\$87,060.00	\$975.30
06-90-31-03-041-0008.00	\$27,760.00	\$311.34
06-90-31-03-041-0009.00	\$78,690.00	\$0.00
06-90-31-03-041-0006.00	\$6,280.00	\$70.17
06-90-31-03-041-0007.00	\$26,670.00	\$298.96
09-30-07-01-015-0002.00	\$29,400.00	\$577.57
06-90-32-00-000-0083.02	\$167,170.00	\$1,872.76
06-90-32-00-000-0085.00	\$69,040.00	\$773.63
06-90-32-00-000-0083.01	\$103,940.00	\$1,164.58
06-90-32-00-000-0088.02	\$840.00	\$9.43
06-90-32-00-000-0091.13	\$109,370.00	\$1,225.90

Parcel ID No.	Total Market Value of Land and Improvements (2018)	Total Property Tax (2017)
06-90-32-00-000-0083.00	\$282,820.00	\$3,168.24
06-90-32-00-000-0091.14	\$105,010.00	\$1,176.37
06-90-32-00-000-0087.01	\$566,220.00	\$0.00
06-90-32-00-000-0083.03	\$67,300.00	\$754.18
06-40-19-00-000-0025.00	\$47,270.00	\$310.43
06-40-19-00-000-0021.00	\$12,188,810.00	\$0.00
06-90-32-00-000-0093.01	\$67,120.00	\$751.82
06-90-32-00-000-0093.00	\$72,830.00	\$794.86
07-10-12-00-000-0024.00	\$28,260.00	\$294.01
07-60-13-02-005-0001.05	\$157,680.00	\$2,762.14
08-20-10-00-000-0001.87	\$11,610.00	\$125.95
07-80-33-00-000-0005.00	\$3,680.00	\$25.66
06-90-32-00-000-0091.05	\$275,210.00	\$3,083.33
	<b>\$827,854,055</b>	<b>\$7,949,893.13</b>