

**Libby Asbestos Superfund Site
Operable Units 4 and 7
Lincoln County, Montana**

Final Remedial Action Completion Report

June 2020

USACE Contract No. W912DQ-14-D-1003

Task Order No. F0008

Prepared for:



U.S. Environmental Protection Agency
Region VIII
1595 Wynkoop Street
Denver, Colorado 80202

Prepared by:



CDM Federal Programs Corporation
555 17th Street, Suite 500
Denver, Colorado 80202

Under contract to:



U.S. Army Corps of Engineers
Omaha District
1616 Capitol Avenue
Omaha, Nebraska 68102


**Libby Asbestos Superfund Site
Operable Units 4 and 7
Lincoln County, Montana**

Final Remedial Action Completion Report

June 2020

USACE Contract No. W912DQ-14-D-1003

Task Order No. F0008

Reviewed by:  Date: 03/19/20
Thomas E. Cook
CDM Smith Project Manager

Approved by: MEACHAM.MARK. Digitally signed by
R.1229663182 MEACHAM.MARK.R.1229663182
Date: 2020.03.19 15:10:48 -05'00' Date: 3/19/2020
Mark Meacham
USACE Omaha District Program Manager

Approved by:  Date: 3/19/2020
Mike Cirian
EPA Region VIII Remedial Project Manager

Approved by: AARON Digitally signed by AARON
URDIALES URDIALES
Date: 2020.06.25 16:40:41 -06'00' Date: 6/25/20
Aaron Urdiales
EPA Region VIII Superfund Branch Chief

Table of Contents

Section 1 Introduction	1-1
1.1 Site Name and Location.....	1-1
1.2 Study Area and Site Boundaries	1-1
1.3 Site Operable Units.....	1-1
1.4 Site Background	1-3
1.5 Site Contamination.....	1-4
1.6 Actions to Address Contamination.....	1-6
1.7 Site Data Management.....	1-8
1.7.1 Libby Site Database.....	1-8
1.7.2 Large-Scale Data Evaluation per the 2003 Technical Memorandum	1-8
1.7.3 EPA's Response Manager and Scribe.....	1-8
1.7.4 Libby Data Management Plan and Web Viewer.....	1-9
1.7.5 POTS and POTS 2.....	1-9
1.7.6 Large-Scale Data Evaluation per Amendment B to the 2003 Technical Memorandum	1-9
1.8 Contact Information	1-10
1.9 Report Organization	1-11
Section 2 OU4 and OU7 Pre-ROD Activities.....	2-1
2.1 OU4 Investigation Activities.....	2-1
2.2 OU7 Investigation Activities.....	2-5
2.2 Pre-ROD Response Actions.....	2-6
2.2.1 Indoor Response Actions.....	2-7
2.2.1.1 Areas of Exposed Vermiculite Insulation.....	2-7
2.2.1.2 Building Material Demolition.....	2-8
2.2.1.3 Interior Cleaning.....	2-8
2.2.1.4 Indoor Soils.....	2-9
2.2.2 Outdoor Response Actions.....	2-10
2.2.2.1 Building/Outbuilding Demolition	2-11
2.2.2.2 Disposal of Contaminated Materials	2-11
2.2.3 Pre-ROD Clearance Criteria	2-12
2.2.3.1 Tech Memo Amendment A.....	2-12
2.2.3.2 Tech Memo Amendment B and Additional Pre-ROD Protocols	2-13
Section 3 OU4 and OU7 ROD Requirements	3-1
3.1 Remedial Action Objectives.....	3-1
3.2 Remedial Goals and Cleanup Criteria.....	3-2
3.2.1 RALs for Contaminated Soil.....	3-3
3.2.2 RALs for Contaminated Building Materials	3-5
3.2.3 Clearance Criteria for Contaminated Soil	3-5
3.2.3.1 Clearance Criteria for Surface Soil	3-5
3.2.3.2 Clearance Criteria for Subsurface Soil.....	3-5
3.2.4 Clearance Criteria for Contaminated Building Materials.....	3-7
3.2.4.1 Indoor Non-Living Space.....	3-7
3.2.4.2 Indoor Living Space.....	3-7

3.3 Selected Remedy	3-7
3.4 Institutional Control Objectives.....	3-7
3.5 Monitoring Operations and Maintenance.....	3-8
3.5.1 Interim Post-Construction Activities	3-9
Section 4 Remedial Design.....	4-1
4.1 Design Data	4-1
4.1.1 Identification of Remedial Action Properties	4-1
4.1.2 Voluntary Recruitment Program	4-2
4.1.3 Site Investigation	4-2
4.1.4 Property Status Evaluation and Tracking.....	4-2
4.2 Post-ROD Changes	4-3
Section 5 Construction Activities	5-1
5.1 Physical Remedy.....	5-1
5.1.1 Contaminated Soil Remedy Construction	5-1
5.1.2 Contaminated Building Materials Remedy Construction.....	5-2
Section 6 Performance Standards and Construction Quality Control	6-1
6.1 Comparison to Cleanup Criteria	6-1
6.2 Remedy Performance Monitoring Strategy	6-2
6.3 Construction QA/QC	6-2
6.4 QA/QC Procedures	6-3
Section 7 Final Inspections and Certifications	7-1
7.1 Response Action Inspections	7-1
7.1.1 Field Inspection.....	7-1
7.1.2 Restoration Final Inspection	7-1
7.1.3 Joint Site Inspection	7-1
7.2 Health and Safety	7-4
7.3 Institutional Controls	7-4
7.4 Operational and Functional	7-4
Section 8 Operation and Maintenance Activities	8-1
8.1 Long-Term O&M Activities	8-1
8.1.1 Annual Site Inspections	8-1
8.1.2 Physical Remedy Maintenance	8-1
8.1.3 IC Evaluation and Updates	8-1
8.1.4 Reporting	8-1
8.2 EPA Five-Year Reviews.....	8-2
Section 9 References	9-1

List of Figures

- Figure 1-1 Site Location Map
- Figure 1-2 Operable Unit Boundaries

List of Tables

Table 1-1 OU4 and OU7 Property Status Summary	1-5
Table 1-2 Chronology of Significant Events	1-6
Table 1-3 OU4 and OU7 Contact Information.....	1-10
Table 2-1 Overview of Action Levels 2003–2013	2-7
Table 3-1 PLM-VE Bins.....	3-3

Appendices

- Appendix A List of Planning Documents
- Appendix B Additional Investigation Information, 2014 to Present
- Appendix C OU4 and OU7 Property Status Table
- Appendix D OU4 and OU7 Property Status Map Books
- Appendix E Sample Collection Details and Analytical Results for Investigation, Design, Removal,
Remedial Clearance, and Health and Safety Monitoring Samples
(provided electronically)
- Appendix F Land Use Designations and Remedial Action Criteria from the Record of Decision

Acronyms

≥	greater than or equal to
<	less than
%	percent
ABS	activity-based sampling
AHERA	Asbestos Hazard Emergency Response Act
ARAR	applicable or relevant and appropriate requirement
ARP	Asbestos Resource Program
BERA	baseline ecological risk assessment
bgs	below ground surface
BNSF	Burlington Northern Santa Fe
CBM	contaminated building material
cc ⁻¹	per cubic centimeter
CFR	Code of Federal Regulations
CSS	Contaminant Screening Study
DAR	design analysis report
DEQ	Montana Department of Environmental Quality
DI	detailed investigation
EPA	U.S. Environmental Protection Agency
EPIF	exterior property inspection form
ERS	environmental resource specialist
ESD	explanation of significant differences
FS	feasibility study
FSDS	field sample data sheets
GID	geounit identifier
GPI	general property investigation
Grace	W.R. Grace Company
HDPE	high-density polyethylene
HEPA	high-efficiency particulate air
HHRA	human health risk assessment
HI	hazard index
IC	institutional control
ICIAP	institutional control implementation and assurance plan
JSI	joint site inspection
LA	Libby amphibole asbestos
mine	former Libby Vermiculite Mine
NCP	National Oil and Hazardous Substances Pollution Contingency Plan
NIOSH	National Institute for Occupational Safety and Health
NPL	National Priorities List
O&F	operational and functional
O&M	operation and maintenance
OU	operable unit
PCC	property completion checklist
PDI	pre-design investigation
PLM	polarized light microscopy
PLM-PC400	polarized light microscopy using point counting (400 points examined)

PLM-VE	polarized light microscopy using visual estimation
POTS	Property Operations Tracking System
PPE	personal protective equipment
PSEF	Property Status Evaluation Form
QAPP	quality assurance project plan
QA	quality assurance
QAR	quality assurance report
QC	quality control
RAL	remedial action level
RAO	remedial action objective
RAWP	response action work plan
RD	remedial design report
RG	remedial goal
RI	remedial investigation
ROD	Record of Decision for Operable Units 4 through 8
ROW	right-of-way
SAP	sampling and analysis plan
s/cc	structures per cubic centimeter
s/cm ²	structures per square centimeter
SI	screening investigation
Site	Libby Asbestos Superfund Site
SUA	specific-use area
SSVR	small-scale vermiculite removal
TAPE	Troy Asbestos Property Evaluation
TBD	to be determined
TEM	transmission electron microscopy
TQA	third-party quality assurance
USACE	U.S. Army Corps of Engineers
VCI	vermiculite-containing insulation
VRP	Voluntary Recruitment Program
VV	visible vermiculite
Zonolite	Universal Zonolite Insulation Company

This page intentionally left blank.

Section 1

Introduction

The purpose of this remedial action completion report is to document that cleanup levels were achieved and operable units (OUs) 04 and 07 have been restored in accordance with the *Record of Decision for Libby Asbestos Superfund Site, Libby and Troy Residential and Commercial Properties, Parks and Schools, Transportation Corridors, Industrial Park, Operable Units 4-8, Lincoln County, Montana* (ROD) (U.S. Environmental Protection Agency [EPA] 2016a).

1.1 Site Name and Location

The Libby Asbestos Superfund Site (Site) (CERCLIS # MT0009083840) is located in and around the cities of Libby and Troy, Montana. Libby is the county seat of Lincoln County and lies in the northwest corner of Montana, about 35 miles east of Idaho and 65 miles south of Canada. Troy is approximately 20 miles west of downtown Libby along U.S. Highway 2. Figure 1-1 shows the location of the Site.

1.2 Study Area and Site Boundaries

In 2002, as part of the Contaminant Screening Study (CSS), a study area boundary was formed to focus investigation on residential and commercial properties where Libby amphibole asbestos (LA) sources or source materials may be found. The initial CSS study area was approximately 192 square miles. Areas where buildings and/or outbuildings did not exist and/or where conditions indicated sources of contamination were not introduced (e.g., vegetation predated mining activities) were not included in the CSS investigation except on a case-by-case basis after consulting with EPA. The study area boundary was adjusted as the extent of contamination became clearer. The original study boundary is depicted in the *Final Sampling and Analysis Plan for the Remedial Investigation of Contaminant Screening Study* (reference included in Appendix A).

In 2014, with the finalization of the *Libby Asbestos Site Residential/Commercial Action Level and Clearance Criteria Technical Memorandum Amendment B* (Amendment B) (EPA 2014), the National Priorities List (NPL) boundary, as depicted on Figure 1-2, was formally defined. Amendment B clarified that properties within the NPL boundary would continue to be addressed in accordance with guidance and project protocol, but no site visits would be performed at properties outside of the Site NPL boundary unless contamination could be directly linked to mine operations or otherwise considered significant in the protection of the human health and the environment.

1.3 Site Operable Units

In the period between establishing the study area boundary and finalizing the NPL boundary, EPA established eight separate OUs to facilitate a multiphase approach to remediation of the Site. Figure 1-2 shows the location of these OUs, described as:

- **OU1 – Former Export Plant:** The geographical definition of OU1 is the parcel of land that included the former export plant and the Montana Highway 37 embankments, situated on the south side of the Kootenai River just north of the downtown area of the City of Libby. The Kootenai River to the north, the Burlington Northern Santa Fe (BNSF) railroad thoroughfare to the south, and residential properties to the east and west define the boundaries of the property.
- **OU2 – Former Screening Plant:** OU2 includes areas impacted by contamination released from the screening plant. These areas include the former screening plant, the “Flyway” property, the Montana Highway 37 right-of-way (ROW) adjacent to the former screening plant and/or Rainy Creek Road, and privately-owned properties. The Kootenai Bluffs Subdivision area (the former W.R. Grace Company [Grace] railroad loading station area), located directly across the Kootenai River from the former screening plant, was removed from OU2 and is now part of OU4.
- **OU3 – Former Libby Vermiculite Mine (mine):** OU3 is defined as the property in and around the mine owned by Grace or Grace-owned subsidiaries (excluding OU2) and any area (including any building or outbuilding, soil, air, water, sediment, or receptor) impacted by the release and subsequent migration of LA from such property. This includes the mine property, the Kootenai River and sediments therein, Rainy Creek, Rainy Creek Road.
- **OU4 – Libby Residential/Commercial Areas:** OU4 includes the residential, commercial, industrial (not associated with Grace mining operations), and public properties including schools and parks in and around the City of Libby. The Kootenai Bluffs Subdivision area (the former Grace railroad loading station area), located directly across the Kootenai River from the former screening plant, was removed from OU2 and is now part of OU4.
- **OU5 – Former Stimson Lumber Mill:** The original geographic definition of OU5 was the parcel of land that included the former Stimson Lumber Mill. Subsequent subdivision of OU5 currently defines its area to include multiple parcels owned by Lincoln County Port Authority; Flathead Electric Coop, Inc.; Stinger Welding Inc.; Millpond Motocross Association Inc.; and International Paper Co. The high bank of Libby Creek to the east, the BNSF railroad to the north, and properties within OU4 to the south and west define the boundaries of OU5. Various vacant buildings and outbuildings, and multiple operating businesses (e.g., lumber processing, log storage, excavation contractor), currently occupy this OU. The Libby Groundwater Superfund Site (owned by International Paper Co.) exists within the OU5 boundary but is not associated with the Libby Asbestos Superfund Site.
- **OU6 – BNSF Railroad:** The BNSF railroad owns and operates OU6. The geographical definition of OU6 is the BNSF property boundaries from approximately 6 miles south of the eastern boundary of OU4 along the Fisher River to the western boundary of OU7, and extent of contamination associated with the Libby and Troy railyards.
- **OU7 – Troy Residential/Commercial Areas:** The definition of OU7 is the residential, commercial, and public properties in and around the City of Troy, Montana, located 20 miles west of downtown Libby.

- **OU8 – Highways.** OU8 encompasses 30 miles of U.S. Highway 2, Montana Highway 37, State Secondary Highways (S-482 [Farm to Market Road], S-567 [Pipe Creek Road], and S-260 [Kootenai River Road]).

1.4 Site Background

In 1881, gold miners discovered vermiculite seven miles northeast of Libby, Montana. In the early 1920s, Mr. Edward Alley initiated mining operations on the vermiculite ore body. Full-scale operations began later that decade under the name of the Universal Zonolite Insulation Company (Zonolite). This ore body contained a mixture of amphibole mineral fibers of varying elemental composition (e.g., winchite, richterite, tremolite) that were identified in the Rainy Creek complex near Libby (herein referred to as LA), as defined by Meeker et al. (Meeker et al. 2003). Unlike the commercially exploited chrysotile asbestos, commercial use of the LA material never occurred on a wide scale because during the lifespan of the mine, it seemed a by-product of little or no value. Conversely, a variety of products used the commercially exploited vermiculite. These products included insulation and construction materials, a carrier for fertilizer and other agricultural chemicals, and soil conditioner.

The mining of vermiculite ore used standard strip mining techniques and conventional mining equipment. An on-site dry mill processed the ore to remove waste rock and overburden material. Once processed, vehicles transported the ore down from the mine to the screening plant, which sorted the ore into five size ranges. After the sorting process, various locations across the United States received the material for either direct inclusion in products or for “expansion” prior to use in products. Expansion (also known as exfoliation or popping) involved heating the ore, usually in a dry kiln, to approximately 2000 degrees Fahrenheit. This process explosively vaporizes the water contained within the mica structure, causing the vermiculite to expand. The result was the vermiculite material most commonly seen in stores, sold as soil conditioner for gardens and greenhouses.

Facilities handling this material operated at four main locations in Libby:

- The export plant and the railroad loading station (OU1)
- The screening plant (OU2)
- The mine and the mill located on Rainy Creek Road on top of Zonolite Mountain (OU3)
- The expansion plant located at the end of Lincoln Road, near 5th Street (which went off-line sometime in the early 1950s) (OU5)

In 1963, Grace purchased Zonolite and continued vermiculite-mining operations in a similar fashion. A wet milling process, added in 1975, operated in tandem with the dry mill to reduce dust generated by the milling process. The dry mill went off line in 1985. Expansion operations at the export plant ceased in Libby sometime prior to 1981, although this area was still used to bag and export milled ore until mining operations terminated in 1990. Prior to its closure in 1990, the mine in Libby produced about 80 percent (%) of the world’s supply of vermiculite.

Since 1999, the EPA has conducted investigation and response action activities to address areas in the Libby Valley contaminated with LA. EPA's involvement was initiated in response to media articles, which detailed extensive asbestos-related health problems in the Libby population. While at first the situation was thought to be limited to those with direct or indirect occupational exposures, it soon became clear there were multiple exposure pathways, and many persons with no link to mining-related activities were affected. The Site was ultimately added to the NPL in October 2002 because of the threat presented to human health and the environment.

Largely, the LA contamination found in the Libby Valley came from one or some combination of source materials (e.g., vermiculite insulation, processed vermiculite ore, mine wastes). LA from these source materials has been found in interior building dust samples and local soils, which in turn act as secondary sources.

Workers at the mine lived in both Libby and Troy and commuted to the mine to work each day. The workers were exposed to LA-contaminated materials at the mine and processing facilities, and they transported LA-contaminated dust to their homes on their heavily contaminated clothing and equipment, unknowingly exposing their families and their property.

Vermiculite was transported from the mine for decades, and residents of both Libby and Troy had access to these materials. Waste vermiculite was used for amending soils in gardens, flowerbeds, and lawns; bringing areas to level grade in low-lying areas and beneath sidewalks and driveways; backfilling utilities and septic systems; and insulating buildings and houses. The vermiculite-containing insulation (VCI) was used in attics and, to a lesser extent, in walls for insulation. In some cases, the VCI was added to existing insulation to increase the R-value (insulating capability) of the existing insulation.

Investigation, removal, and remedial action activities have been ongoing at the Site in general, and specifically within OU4 and OU7, since EPA began emergency response activities in 1999. Because EPA defines cleanup activities conducted under action memorandums that achieve prompt risk reduction through emergency, time-critical, and non-time-critical actions as "removals," removals are defined as those taking place prior to ROD signing. Remedial actions are defined as taking place after ROD signing. Because discussion of activities in this report spans both periods of removals and remedial actions, for clarity, removal and remedial actions discussed herein are referred to as "response actions." Response action activities at OU4 and OU7 are the focus of this report.

1.5 Site Contamination

Vermiculite products and wastes containing LA were used in thousands of private residences, businesses, and public buildings across the Site. Vermiculite insulation, both commercially purchased and otherwise obtained, was used at a high rate in Libby buildings. Since the beginning of sampling and response action activities to address contaminated areas in the Libby valley in December 1999, EPA has encountered vermiculite used as an additive in building materials such as mortar, plaster, and concrete; as insulation in attic and walls; in surface soils in areas such as gardens, yards, driveways, and play areas; and in soils at depth in areas such as around septic tanks, tree roots, underground pipe trenches, and building foundations.

EPA and the DEQ performed extensive investigations at OU4 and OU7, respectively, to determine the extent of LA occurrence. The remedial investigation (RI) reports (CDM Smith 2014, Tetra Tech 2014) detail the investigation activities. Additionally, Appendix B provides information for RI activities not discussed in the 2014 RI reports. Sections 2 and 3 discuss response actions completed at OU4 and OU7, respectively.

During investigations performed to determine LA exposure for the pathways of concern, LA was observed in the following sampled media: air (indoor, outdoor ambient, and outdoor near disturbed soil), vermiculite insulation and bulk materials, indoor dust, soil (surface and subsurface), water, duff, tree bark, and tissue (e.g., fish, deer). Therefore, LA is considered the contaminant of concern at the Site. As discussed further in Section 1.6, response actions for contaminated dust, soil, and debris, have been performed across the Site in accordance with the ROD.

OU4 and OU7 are comprised of 8,112 properties—6,635 within OU4 and 1,477 within OU7. Each property was tracked in EPA's Response Manager database and property statuses were recorded as investigations and any necessary response actions were completed. On an OU-scale, property statuses were used to plan for seasonal project work and assess overall Site progress. Following response action completion for the 2018 field season, all information from EPA's Response Manager was migrated into the Property Operations Tracking System (POTS) 2 database for anticipated data management by the Montana Department of Environmental Quality (DEQ). However, for continuity, DEQ decided to implement a DEQ version of Response Manager beginning in October 2019 for use throughout the operation and maintenance (O&M) period. Interim data gathered in POTS 2 was transferred to DEQ's Response Manager on January 26, 2020, prior to the end of the operational and functional (O&F) period. The history of data management for the Site is summarized in Section 1.7.

Table 1-1 provides the number of OU4 and OU7 properties where response action was not required, where response action was completed, where investigation was not required (the property did not meet the definition of an OU4 or OU7 property because it was all native, undisturbed area or because it was being used for nonresidential/noncommercial purposes such as logging), and where investigation and/or response action has not been completed due to refused access. The property counts and statuses shown in Table 1-1 were obtained from POTS 2 on December 20, 2019. Appendix C (Property Status Table) provides the status of individual properties. Appendix D (OU4 and OU7 Property Status Map Books) illustrates property status in a map format.

Table 1-1 OU4 and OU7 Property Status Summary

Status	OU4 Property Count	OU7 Property Count	Combined Property Count
Response Not Required (RALs not exceeded)	3,777	1,209	4,986
Response Completed Indoor	291	62	353
Response Completed Indoor/Outdoor	762	42	804
Response Completed Outdoor	1,356	98	1,454

Status	OU4 Property Count	OU7 Property Count	Combined Property Count
Investigation Not Required ¹	291	3	294
Investigation Required – Access Refused	154	62	216
Response Required – Access Granted ²	1	0	1
Response Required – Access Refused	5	2	7
Total	6,637	1,478	8,115

1.6 Actions to Address Contamination

Table 1-2, derived from POTS 2 on December 20, 2019, presents a summary of the major response action events at OU4, OU7, and OU99. OU99 is used to designate properties that were investigated as part of the CSS study area but lie outside of the Site NPL boundary; response actions were completed prior to the ROD at OU99 properties to address contamination linked to mine operations. While the guidance suggests that this table begin with the signing of the ROD, pre-ROD response actions have been included to document the timeline of the physical remedy implemented at OU4 and OU7. See Section 2 for a summary of investigation and removal activities that occurred prior to the ROD.

Table 1-2 Chronology of Significant Events

Date	Event
2001	Completed 10 residential/commercial response actions in OU4/OU7
2002	Completed 20 residential/commercial response actions in OU4/OU7; <i>Technical Memo 1: Concordance Between Visible Vermiculite and the Occurrence of Asbestos by PLM in Soil and Soil-like Media</i>
2003	Completed 122 residential/commercial response actions in OU4/OU7 and 1 response action in OU99
2003, December	<i>Draft Final Residential/Commercial Cleanup Action Level and Clearance Criteria, Technical Memorandum, Libby Asbestos Site</i>
2004	Completed 147 residential/commercial response actions in OU4/OU7
2005	Completed 188 residential/commercial response actions in OU4/OU7 and 6 response actions in OU99
2006	Completed 196 residential/commercial response actions in OU4/OU7
2007	Completed 187 residential/commercial response actions in OU4/OU7; <i>Protocol change of 5-point composite sampling to 30-point composite sampling</i>
2008	Completed 166 residential/commercial response actions in OU4/OU7 and 1 response actions in OU99
2009	<i>Troy OU7 Residential/Commercial Cleanup Criteria Specific Use Area Visible Vermiculite Action Level Technical Memorandum</i> . Completed 186 residential/commercial response actions in OU4/OU7 and 4 response actions in OU99
2010	Completed 233 residential/commercial response actions in OU4/OU7 and 18 response actions in OU99

¹ These properties include undeveloped, government-owned lands, timber industry lands, borrow sources/fill pits, and roadways not associated with OU8.

² The response action is on hold due to property owner medical issues. The property owner's representative will contact DEQ when they are prepared for the response action.

Date	Event
2011, April	<i>Amendment A to Draft Final Residential/Commercial Cleanup Action Level and Clearance Criteria, Technical Memorandum, Libby Asbestos Site</i>
2011	Completed 167 residential/commercial response actions in OU4/OU7 and 3 response actions in OU99
2012	Completed 197 residential/commercial response actions in OU4/OU7 and 2 response actions in OU99
2013	Completed 141 residential/commercial response actions in OU4/OU7 and 2 response actions in OU99; <i>Memorandum: Flowerpot Action Level Clarification for Libby Asbestos Site, Libby, Montana</i>
2014, February	<i>Amendment B to Draft Final Residential/Commercial Cleanup Action Level and Clearance Criteria, Technical Memorandum, Libby Asbestos Site</i>
2014	Completed 101 residential/commercial response actions in OU4/OU7 and 1 response action in OU99; <i>Memorandum: Property Status Confirmation Study Results</i>
2015	Completed 132 residential/commercial response actions in OU4/OU7; <i>Technical Memorandum: Use of Visible Vermiculite Status in Soil Removal Decisions</i>
2016, February	Final ROD publication
2016	Completed 192 residential/commercial response actions in OU4/OU7; <i>Remedial Design Report</i>
2017	Completed 122 residential/commercial response actions in OU4/OU7; <i>Remedial Design Report, Revision 1</i>
2018	Completed 96 residential/commercial response actions in OU4/OU7
2019	Completed 8 residential/commercial response actions in OU4/OU7 and 1 response action in OU99
2020, March	OU4/OU7 ICIAP approval
2020, March	O&M plan approval
TBD (April 2020)	Operational and functional determination/start of O&M phase
TBD (estimated Spring 2021)	First annual O&M site inspection
TBD (estimated Spring 2021)	First annual O&M report
TBD (estimated summer 2020)	EPA five-year review (<i>Five-year reviews will be done concurrently with sitewide five-year reviews. The first sitewide review was completed June 22, 2015.</i>)

TBD – to be determined

Visual inspection and analytical data were used to verify that response actions performed at OU4 and OU7 properties met the remedial action levels (RALs) and applicable clearance criteria stated in the ROD (EPA 2016a) and the *Libby Asbestos Site Residential/Commercial Cleanup Action Level and Clearance Criteria Technical Memorandum* (2003 Tech Memo) (EPA 2003a) and its amendments. Additional documentation supporting the completion of response actions, including property completion checklists (PCCs) and as-builts, were available in EPA's Response Manager and are available in DEQ's Response Manager, as well as on external hard drives provided by EPA to DEQ and the Lincoln County Asbestos Resource Program (ARP) (see Section 1.7 for more information on Site data management; see Section 3.5.1 for more information on ARP) in April 2019. Property ownership and response action information and status will be maintained in DEQ's Response Manager throughout the O&M period. Analytical results for investigation, design, response action clearance, and health and safety monitoring samples are provided in Appendix E, as obtained from Scribe on March 11, 2020.

1.7 Site Data Management

The following sections describe the primary data systems used for Site data to date. For additional details, refer to the current version of the Libby Site Data Management Plan. A list of the Site data management plan versions and their effective dates is included in Appendix A.

1.7.1 Libby Site Database

Early in the project, EPA began storing property information and sample results collected by EPA and its contractors in a Libby Site database. EPA promptly made improvements to the database, resulting in the Libby2 database used to manage Site data until 2010. All data collected and stored in the Libby databases, whether field or analytical, were subject to thorough quality assurance (QA)/quality control (QC) processes prior to use. To ensure defensible decisions at properties, project staff manually reviewed property data both after investigation data gathering (to determine any cleanup needs), and during/after cleanup (to ensure attainment of cleanup goals). Project staff prepared documentation of all project activities and decisions as required. EPA activities were only conducted at properties where access was granted to conduct them.

1.7.2 Large-Scale Data Evaluation per the 2003 Technical Memorandum

In 2004, following publication of the *Libby Asbestos Site Residential/Commercial Cleanup Action Level and Clearance Criteria Technical Memorandum* (2003 Tech Memo) and general completion of the Contaminant Screening Study (CSS) (see Section 2.1), EPA developed a data evaluation process to assist in broad-scale identification of properties needing cleanup. The process utilized a series of Libby2 database queries collectively referred to as the Remediation Status Query (RSQ) to evaluate property data against action levels and provide a remediation status for each property having a complete data set. If data gaps existed, the data gaps were filled (upon granted access) and the property status determined. Again, to ensure defensible decisions and attainment of cleanup goals (when cleanup was warranted), project staff manually verified RSQ property statuses against the respective project property records for accuracy.

From 2007 to early 2010, the majority of OU7 properties (those not investigated as part of the CSS) were investigated under the state-led Troy Asbestos Property Evaluation (TAPE). OU7 property information and sample results were stored in an OU7-specific database. Property data was evaluated by DEQ and their contractor staff similar to RSQ to determine cleanup needs. See Section 2.1.2 for more information on the TAPE program.

1.7.3 EPA's Response Manager and Scribe

In 2010, two newer, more advanced EPA data systems were implemented for the Site: Response Manager (for property information) and Scribe (for sample and analytical information). EPA migrated specific Libby2 and TAPE data into EPA's Response Manager and Scribe, and began managing data real time in these two systems.

Response Manager was an application developed by EPA for managing property information. Properties were tracked by street address, as established by the Lincoln County tax assessor's office, or by EPA geounit identifier (GID), for vacant, undeveloped land without an assigned street address. Information was input into EPA's Response Manager by designated project staff using forms, if applicable, and independently reviewed for completeness and accuracy. EPA Response

Manager property information included contacts, communications, access statuses, assessments (i.e., form data), remediation statuses, pertinent property-specific documents, and TAPE photos.

Scribe is an application developed by EPA for managing environmental data. Scribe projects were created for individual EPA projects and/or components of projects (e.g., field sample and location/sample data, sample preparation facility data, analytical data). Libby project sample, location, and visible vermiculite (VV) data collected since 1999, and analytical data collected since January 2010, are maintained in Scribe. All analytical data collected prior to January 2010 are maintained in Libby2 (frozen since 2010). To maintain data integrity, Scribe was verified and updated routinely using EPA's Response Manager address and location information. Scribe will be used till the end of O&F, at which time DEQ and ARP will assume location and sample data management in DEQ's system.

1.7.4 Libby Data Management Plan and Web Viewer

EPA developed a Libby Site Data Management Plan in 2012 to provide guidance for and formally document the project's data management processes and work flow. EPA updated the plan routinely thereafter for changes and improvements. A list of EPA-approved Site data management plans and their effective dates is included in Appendix A.

The Site data management plan prescribed the EPA's Libby Site web viewer for displaying project geographical information system (GIS) information. The web viewer was managed and maintained by EPA from 2012 through early 2019 (the start of the O&F period) using EPA's Response Manager data and the Site's GIS database.

1.7.5 POTS and POTS 2

POTS was an application developed by the U.S. Army Corps of Engineers (USACE) for managing response action information including detailed response action progress. POTS was implemented on the Libby project in 2012. To maintain data integrity, POTS was set up to obtain property information from EPA's Response Manager through automated synchronization of data. Additional response action-related information was input into POTS by designated project staff and independently reviewed by project data management staff for completeness and accuracy.

Implemented during 2019, POTS 2 assimilated EPA's Response Manager and USACE's POTS databases into a comprehensive tool to meet the anticipated tracking and reporting needs of the DEQ, ARP, and project shareholders, in lieu of separate systems requiring inputs and maintenance, however, DEQ elected to develop a DEQ-specific Response Manager version rather than implement POTS 2. Interim POTS 2 data was transferred into DEQ's Response Manager database for maintenance by DEQ throughout the O&M period.

1.7.6 Large-Scale Data Evaluation per Amendment B to the 2003 Technical Memorandum

In 2014, following publication of Amendment B to the 2003 Tech Memo, EPA revamped RSQ to evaluate EPA Response Manager and Scribe data against Amendment B cleanup criteria. Project staff verified RSQ property statuses against property records, documenting the details of the evaluation on a Property Status Evaluation Form (PSEF) or folder tag. The folder tag was a form that could be printed directly from RSQ containing property information (address, property

identifier) that would otherwise have to be manually filled out on the PSEF. PSEFs and folder tags are filed in hard copy property folders available at EPA's record center in Golden, Colorado, and available as scanned documents on external hard drives provided to DEQ and ARP in April 2019.

Properties that underwent CSS were evaluated as part of this large-scale data evaluation. In total, 3,956 OU4 and OU7 properties were evaluated against Amendment B criteria using RSQ, with 638 properties needing post-Amendment B investigation. Of the 638 properties, 255 required response action.

1.8 Contact Information

Table 1-3 presents contact information for key personnel involved in OU4 and OU7 response actions.

Table 1-3 OU4 and OU7 Contact Information³

Name	Title	Organization	Contact Information
Mike Cirian	Remedial Project Manager	EPA Region VIII	108 E 9 th St Libby, MT 59923 (406) 293-6194 cirian.mike@epa.gov
Jason Rappe	Project Manager	DEQ	P.O. Box 200901 Helena, MT 59620 (406) 444-6802 Jason.Rappe@mt.gov
Mark Meacham	Program Manager	USACE, Omaha District	CENWO-PM-P 1616 Capitol Avenue Omaha, NE 68102 (402) 995-2733 mark.meacham@usace.army.mil
Larry Woscyna	Operations Manager	USACE, Omaha District Rapid Response	Castle Hall, Building 525 Offutt AFB, NE 68113 (402) 661-4269 Lawrence.j.woscyna@usace.army.mil
Michelle Smith	Program Manager	Environmental Restoration	1666 Fabick Drive St. Louis, MO 63026 (HQ Address) (303) 249-9422 michelle.smith@erllc.com
Thomas Cook	Project Manager	CDM Smith	555 17th Street, Suite 500 Denver, CO 80202 (303) 383-2446 cookte@cdmsmith.com

³ Contact information current as of date of this report and may not be applicable in the future.

1.9 Report Organization

In accordance with EPA guidance for NPL site closeout procedures (EPA 2011b), this report is organized into nine sections. For clarity in this report, minor changes in the arrangement of section contents were made.

- **Section 1 – Introduction:** Provides a description and history of the Site OUs, background, and contamination. Provides contact information and report organization.
- **Section 2 – OU4 and OU7 Pre-ROD Activities:** Provides a summary of the pre-ROD investigation and response activities.
- **Section 3 – OU4 and OU7 ROD Requirements:** Provides a summary of the ROD requirements to successfully determine the response actions are protective of human health and the environment.
- **Section 4 – Remedial Design:** Provides a description of the remedial design components developed to ensure ROD requirements were met and discusses post-ROD activities.
- **Section 5 – Construction Activities:** Provides a summary of the response action construction conducted to implement the selected remedy for OU4 and OU7 in accordance with the ROD.
- **Section 6 – Performance Standards and Construction Quality Control:** Provides a comparison of current site conditions to the performance requirements in the ROD including an overview of construction QA/QC.
- **Section 7 – Final Inspections and Certifications:** Provides a summary of OU4 and OU7 inspections including adherence to health and safety requirements during response actions.
- **Section 8 – Operation and Maintenance Activities:** Provides a description of the monitoring and maintenance programs that will be put in place to ensure the selected remedy continues to provide protection of human health and the environment.
- **Section 9 – References:** Provides a list of references cited in the document.

This page intentionally left blank.

Section 2

OU4 and OU7 Pre-ROD Activities

This section summarizes pre-ROD investigation and response action activities.

Multiple investigation and response action events occurred from 1999 until the signing of the ROD in 2016. Additionally, response actions followed the signing of the ROD and continued through 2019. The following is a summary of those events. For detailed accounts of specific events, refer to the OU4 RI report (CDM Smith 2014) or the OU7 RI report (Tetra Tech 2014) and Appendix B of this report.

2.1 OU4 Investigation Activities

Below is a summary of investigation activities that were performed in OU4.

- **December 1999 to April 2002 – Phase 1 investigation:** Focused on sampling indoor and outdoor stationary air, VCI insulation and building materials, indoor dust, and outdoor surface and subsurface soils for asbestos.
- **Summer 2000 to Fall 2001 – Phase 2 investigation:** Performed primarily to determine the best method for collecting and analyzing air samples, and aid in initial determination if levels of asbestos observed in Libby were potential concerns for human health.
- **Spring 2002 to Fall 2009 – CSS:** Completed to determine if contamination was present inside buildings or in exterior high-traffic areas at residential, commercial, and industrial properties. The bulk of the CSS was completed from 2002 to 2004, however individual properties continued to be investigated as late as 2009 as owners granted permission for access.
- **1999 to 2019 – Investigations at specialty properties:** Investigation activities were performed at select properties due to their unique history of mining-related contamination or potential for contamination, special interest as a public area or school, or use as a project support facility. The specialty properties included:
 - Kootenai Bluffs Subdivision (encompasses GID 8522, GID 6027, GID 8559, GID 8605, GID 8357, GID 8531, GID 8278, GID 8669, GID 8334, GID 8372, 4507 Jennings Haul Rd, and 4579 Jennings Haul Rd)
 - Kootenai Valley Head Start (263 Indian Head Rd)
 - Asa Wood School (700 Idaho Ave)
 - Libby Middle School (101 Ski Rd)
 - Libby High School (150 Education Way)

- Libby School District Administration Building (724 Louisiana Ave)
- McGrade Center (933 Farm to Market Rd)
- Cemetery Park Ball Fields (855 Crotteau Rd)
- St. John's Rehabilitation Center and helipad field (209 Health Park Dr and 308 E 2nd St, respectively)
- Libby drive-in theater (31357 US Highway 2)
- Cabinet View Country Club (458 Cabinet View Country Club Rd)
- J. Neils Park off Montana Highway 37
- City of Libby alleys
- Local creeks
- Montana Highway 37 embankment (within OU1)
- Johnston Acres Subdivision within Libby
- Former concrete plant (GID 8415)
- Former landfill (within OU5)
- Libby Class II Landfill
- Candidate fill material borrow sources
- Project-related facilities (e.g., EPA Information Center, contractor offices)
- **2002: Natural Resource Conservation Service:** Samples of various forms of vermiculite were provided to the Natural Resource Conservation Service upon request (not a characterization event).
- **June 2002 – Sediment Core Pilot Study:** Pilot study conducted to assess sediment deposition in several lakes surrounding the Kootenai Valley.
- **2003 to 2010 – Pre-Design Investigations (PDIs):** collected additional information (e.g., delineation sampling for LA in soil, investigations of LA source materials within buildings) for response action planning and property-specific work plan preparation.
- **November 2003 – Post-Cleanup Evaluation Study:** Study to determine the magnitude of post-cleanup residual contamination levels under varying conditions, understand the length of time that indoor contamination levels may remain below the acceptable response action criteria under varying conditions, and evaluate if certain residual sources such as dust inside air ducts and furnaces, or in carpets and upholstery, may result in recontamination of indoor dust.

- **June 2005 – Supplemental RI:** Collected additional data to help improve EPA’s ability to evaluate human exposure to LA in houses and residential environments, to evaluate analytical methods for soil, and to help evaluate the efficacy of EPA’s response action activities.
- **December 2005 – Cumulative Exposure Assessment:** Pilot investigation intended to provide information on the cumulative LA exposures by EPA staff and/or contractors working in Libby but not directly involved in vermiculite- or asbestos-removal activities.
- **2005 – Demolition Study:** Monitored activities during building demolitions in 2005 and 2006 to assess whether demolition activities released asbestos into the environment.
- **October 2006 – Outdoor Ambient Air Program:** Aimed at determining general background LA concentrations at the Site. The program was conducted from 2006 to 2008 and 2010 to 2014.
- **2007 – Dust Pilot Study:** Investigated the usefulness and reproducibility of dust sample results (applicable to both OU4 and OU7 properties).
- **2007 – Residential Activity-Based Sampling (ABS):** In 2007, 2008, 2010, 2011, and 2013, additional data was collected to support risk management decisions and further evaluate the efficacy and protectiveness of the response strategy, determine if indoor and outdoor risks at post-response properties were within acceptable limits, evaluate potential residential exposures during realistic and representative soil disturbance activities, evaluate potential exposures from the disturbance of yard soils at residential properties, and evaluate potential exposures during active and passive behavior activities for different scenarios. In addition, ABS was performed along Flower Creek to collect additional data to support risk management decisions and more accurately represent long-term health risks from exposure to LA in exposed sediments along the creek banks.
- **June 2008 – Libby Background Soil Study:** A geological investigation of sources and levels of LA in the Kootenai Valley was conducted; geologic factors that could have contributed to low levels of LA in background soils were explored.
- **June 2008 – School Investigation:** Five public school buildings in Libby were reinspected for VV products and a limited number of outdoor soil samples were collected. The investigation objective was to identify LA sources and exposure pathways within indoor and outdoor portions of school buildings, delineate each school into preliminary sampling zones based on shared airspaces and usage, and conduct outdoor inspections in areas of new construction and/or soil disturbances.
- **August 2009 – School ABS:** Investigation to collect sufficient data to allow a reliable evaluation of the potential health risks to students and maintenance staff that may be exposed to LA while engaged in a range of normal outdoor activities that occur on school grounds.
- **2010 to 2019 – General Property Investigations (GPIs):** Revised process addressing both the screening investigation (formerly the CSS) and detailed investigation (DI)

(formerly the PDI) processes to streamline investigation and consider the revised investigation and cleanup criteria described in Amendments A and B to the 2003 Tech Memo, and the ROD.

- **2011 – Limited-Use Area ABS:** Study to collect outdoor ABS air data within limited-use areas at properties.
- **2011 – Wood Chip ABS:** Involved collecting outdoor ABS data during disturbances of wood chip materials.
- **September 2011 – Background and Borrow Source ABS:** ABS air samples were collected during activities simulating a child digging and playing in the dirt at selected background areas. ABS air samples were also collected at multiple topsoil borrow sources located throughout the Kootenai Valley.
- **November 2011 and May 2012 – Water Source Study:** Study to identify an acceptable source of water to use during construction activities (e.g., for dust suppression and equipment decontamination). Phase I of the water source study measured LA concentrations at each candidate water source location under low flow conditions. Phase II measured LA concentrations at each candidate water source location under high flow conditions.
- **September 2012 – Nature and Extent of LA in Tree Bark and Duff:** Investigation to collect data on LA contamination in tree bark and duff from the forest to evaluate the nature and extent of LA levels in the forested areas surrounding the Libby Site.
- **Spring/Fall 2012 – Nature and Extent of LA in Surface Water and Sediment:** Surface water and sediment data were collected to characterize the nature and extent of potential LA contamination in surface water and sediment outside of the Rainy Creek watershed.
- **August 2012 – Comparative Exposure ABS:** Investigation to collect data on LA concentrations in a variety of media from cities outside of the Kootenai Valley (i.e., Eureka, Helena, and Whitefish, Montana) that were not expected to be affected by the mine to provide a frame of reference for comparisons to exposures in Libby. The primary investigation objective was to measure LA concentrations in outdoor ABS air and other environmental source media (e.g., soil, tree bark, duff material) that could be used as a comparison to levels measured in Libby.
- **August/September 2012 – Tradesperson ABS:** A subset of personal air health and safety monitoring samples collected as part of various response action activities by staff conducting quick responses were selected for reanalysis by transmission electron microscopy (TEM) Asbestos Hazard Emergency Response Act (AHERA) (EPA 1987). The health and safety samples were selected to support estimates of long-term exposure representing a range of potential indoor disturbance activities.
- **September 2012 – Flowerbed Sampling:** Investigation to collect data that could be used to determine if the presence of VV in flowerbeds is a reliable indicator of mine contamination at a property.

- **October 2012 – Woodstove Ash ABS:** Investigation to evaluate potential exposures of LA to individuals from removing ash from a wood-burning stove. Tasks included the burning of locally-collected wood in a wood-burning stove and collecting personal air samples under an ABS sampling scenario that emulated a person emptying the ash from the stove.
- **Fall 2012 – Comparative Exposure ABS:** Investigation to collect data on tissue burdens in large game (deer) and fish that could be used to evaluate potential human ingestion exposure scenarios.
- **May 2013 – Porewater in the Tributaries:** In support of the ecological risk assessment, investigation to collect sediment porewater samples from locations in tributaries to the Kootenai River to compare LA concentrations to effect levels for trout (eggs, alevins) established in a site-specific toxicity study. The measured porewater LA concentrations were also used to characterize the nature and extent of LA in tributary porewater.
- **May 2014 – Property Status Confirmation Study (PSCS):** Conducted to determine if historical data was adequate to support removal decisions at Phase 1 and CSS properties where maximum soil concentrations indicated LA was detected. Recommendations drawn from the PSCS and subsequent decisions led to additional sampling to bring a subset of the properties to current GPI protocol.

2.2 OU7 Investigation Activities

In 2007, the DEQ began interior and exterior inspections of residential and commercial areas of OU7. As part of these efforts, an information center was opened in Troy, where residents could visit to ask questions and get information. To streamline operations, the Troy Information Center was closed on September 1, 2013 and further public inquiries regarding OU7 and additional investigations were responded to and conducted by EPA contractors out of the Libby EPA Information Center. The objective of the OU7 investigations was to identify those parcels that met the cleanup criteria detailed in the 2003 Tech Memo. Below is a summary of investigation activities that were performed in OU7. More detailed descriptions are provided in the OU7 RI report (Tetra Tech 2014) and Appendix B of this report.

- **Spring 2007 through 2013 – Troy Asbestos Property Evaluation (TAPE):** The purpose of TAPE inspections was to perform a systematic screening of Troy area residences, public areas, schools, businesses, and road surfaces to determine the extent of LA contamination. A database of all OU7 properties was first assembled by DEQ and TAPE inspections began in spring 2007, continuing through 2013.
- **April 2008 – Callahan Creek Investigation:** As part of the overall creek investigations, a visual inspection was performed on a one-mile stretch of Callahan Creek.
- **October 2009 through 2013 – OU7 Outdoor Ambient Air Program:** Over a three-year period beginning in October 2009, ambient air samples were collected on a quarterly basis across OU7. The program objectives were to measure LA concentrations in outdoor ambient air and combine the collected data with discrete data from other exposure routes to support the human health risk assessment (HHRA) and the evaluation of future response actions.

- **2009 – Road/Alley Inspections and Sampling:** Road and alley parcels were added to the TAPE inspection process to address concerns with potential LA exposures from contact with road and alley soils.
- **May 2011 – OU7 Outdoor ABS:** Two outdoor ABS events were performed to evaluate potential exposures of LA to support the HHRA: one in May 2011 (wet season) and one in August 2011 (dry season). ABS scenarios consisted of residential yard work; residential gardening; residential bicycling and playing on unpaved driveways; driving on paved and unpaved roads/alleys; bicycling on paved and unpaved roads, alleys, and trails; and recreation at parks and schools.
- **September 2012 – OU7 Indoor ABS:** Conducted between September 2012 and March 2013, indoor ABS events were performed to evaluate potential exposures of LA to support the HHRA. Indoor ABS scenarios consisted of active (e.g., walking, sweeping, dusting) and passive (e.g., sitting, reading, writing) activities.
- **2012 – OU7 Background Soil Study:** Study evaluated naturally-occurring or background concentrations and distribution of LA and other forms of asbestos in Troy Valley soils and characterize the potential for LA fibers to be released to the environment from soils and country rock not associated with mining operations at OU3.

2.2 Pre-ROD Response Actions

The general goal of the sampling investigations at OU4 and OU7 was to provide information about the presence of LA source materials at individual properties. Based upon that information, as well as the response action levels detailed in the 2003 Tech Memo (EPA 2003a), *Libby Asbestos Site Residential/Commercial Action Level and Clearance Criteria Technical Memorandum Amendment A* (Amendment A) (EPA 2011a), Amendment B (EPA 2014), and *the Libby Asbestos Site Troy Operable Unit 07 Residential/Commercial Cleanup Criteria Specific Use Area Visible Vermiculite Action Level Technical Memorandum* (OU7 Tech Memo) (DEQ 2009), EPA was able to classify each property as requiring removal of contamination, may require removal of contamination (i.e., more information needed), or not likely requiring removal of contamination. Because Troy (OU7) is located approximately 20 miles northwest of Libby (OU4), the probability of widespread use of LA-contaminated vermiculite via the same distribution as observed in Libby (personal trucks) was believed to be low. For this reason, response actions conducted in OU7 took a slightly different approach compared to OU4 until the implementation of Amendment B in 2014. The OU7 Tech Memo (DEQ 2009) details how action levels differed from those applied to OU4 properties. To summarize, the action level of “visual confirmation of vermiculite or other vermiculite mine related materials” in “specific-use areas” in OU7 as an independent cleanup criterion was not applied. Instead, several lines of evidence and criteria for cleanup decisions were considered. Below is a summary of response actions that occurred across the Site from 2001 through early 2016, until publication of the ROD (EPA 2016a). The OU4 RI report (CDM Smith 2014) and OU7 RI report (Tetra Tech 2014) provide additional information regarding removal actions performed through 2013 at the Site. Appendix B of this report provides additional information between the time of finalization of the OU4 and OU7 RI reports (2014) and publication of the ROD (early 2016). Table 2-1 provides an overview of action levels from 2003 through 2013 (up to publication of Amendment B).

Table 2-1 Overview of Action Levels 2003–2013**Panel A. Indoor**

Location	Action Level Trigger
Attic/Walls	Visual confirmation of open, non-contained, or migrating vermiculite insulation
Living Space	1) Visual confirmation of vermiculite in the indoor living space
	2) Dust sample with LA concentration greater than or equal to (\geq) 5,000 s/cm ² *

*If dust samples were collected before 2007

Panel B. Outdoor

Soil Condition	Action Level Trigger					
	SUA	Non-SUA		LUA		
	2003–2013	2003–2006	2007–2013	2003–2006	2006–2010	2011–2013
Bin A (ND)						
Bin B1 (Trace)						
Bin B2 (<1%)						
Bin C (\geq 1%)						
Vis +	OU7 differed from 2009–2013	Vis+ and PLM+				moderate and high Vis+ only
Vis -						

primary trigger (if one or more primary triggers present, soil cleanup was needed)

conditional trigger (only evaluated for properties where a soil cleanup was needed [i.e., primary trigger present])

LUA = limited-use area (e.g., pasture, maintained/mowed fields); ND = non-detect; Non-SUA = non-specific-use area (e.g., yard, pasture); PLM = polarized light microscopy; s/cm² = structures per square centimeter; SUA = specific-use area (e.g., garden, flowerbed, unpaved driveway, play area); Vis = visible vermiculite; + = presence of vermiculite; - = no presence of vermiculite

2.2.1 Indoor Response Actions

Indoor response action activities generally involved the removal of VCI, LA-contaminated dust, or LA-contaminated building materials (CBMs) from a building (e.g., residence, business) and/or associated outbuilding(s) (e.g., garage, shop, shed).

2.2.1.1 Areas of Exposed Vermiculite Insulation

Primarily, VCI was removed from accessible attic spaces. As established by EPA response criteria, other insulation such as fiberglass or cellulose, if in contact or sharing airspace with VCI, was also removed. Following bulk insulation removal, the surfaces of the attic were detail-cleaned, and inaccessible insulation was sealed in place with a project-approved encapsulant (i.e., spray-on adhesive asbestos encapsulant) or physical barriers (e.g., spray foam, insulation board, plywood).

Although the majority of VCI was encountered in attic spaces, VCI was removed from contained areas (e.g., walls, floors, and ceilings) when a property owner expressed intent to remodel their house or business immediately following response action activity, or building materials were in

extremely poor condition (failing) and causing vermiculite to be exposed. During VCI removal, placement of physical barriers (blocking) was performed and encapsulant applied as necessary to seal inaccessible insulation in place. Following VCI removal, air clearance samples were collected and analyzed in accordance with the EPA-approved sampling and analysis plan (SAP) or quality assurance project plan (QAPP) governing response action work, until clearance criteria were met. Each containment area had its own clearance sampling event. A list of EPA-approved SAPs/QAPPs and their effective dates is included in Appendix A⁴. Approximately 9,400 indoor air clearance samples were collected, and these samples are included electronically in Appendix E.

When VCI removal activities were completed, properties were restored to their pre-removal conditions or equivalent. Attic restoration included restoring attic accesses and installing comparable insulation to satisfy building codes. Restoration was typically not performed in areas to be remodeled by the property owner.

2.2.1.2 Building Material Demolition

Building material demolition occurred when VCI within a building could not be readily accessed for removal. This activity was considered distinct from an outdoor building demolition, in which an entire building was dismantled and removed.

Building material demolition was required when VCI created a potential exposure pathway and met response criteria (EPA 2003a) because it was inadequately sealed in place in its current condition, the building materials surrounding the VCI were failing causing the material to be exposed, or the property owner had remodeling plans that would disturb the VCI.

In these cases, certain building materials (e.g., lumber, plaster, and drywall) were dismantled by cutting, sawing, and other intrusive (i.e., removed) methods to properly access and remove the VCI. Following VCI removal, any remaining inaccessible VCI was sealed in place by blocking and applying encapsulant. Air clearance samples were collected and analyzed in accordance with the EPA-approved SAP or QAPP governing response action work, until clearance criteria were met. Each containment area had its own clearance sampling event. A list of EPA-approved SAPs/QAPPs and their effective dates is included in Appendix A. When building material demolition activities were completed, all demolished materials were replaced in-kind unless remodeling activities were planned by the property owner.

2.2.1.3 Interior Cleaning

For interior cleaning activities, a containment area was constructed and a full interior cleaning was performed within areas that met the response criteria (EPA 2003a). All surfaces (horizontal and vertical) and items within the containment area were vacuumed using high-efficiency particulate air (HEPA) filter-equipped vacuums and/or wet-wiped with moist, disposable cleaning cloths. All items that were in contact with VCI were cleaned or disposed. In general, upholstered surfaces, carpets, and clothing remained in place (i.e., were not disposed of) and were cleaned. Encapsulant was applied in suitable areas (e.g., open wall cavities, concrete). Generally various types of encapsulants utilized were made up of a blend of poly (vinylidene

⁴ SAPs/QAPPs were annually reviewed for changes/improvements.

fluoride) polymers to form a bonded non-porous membrane over asbestos fibers. Encapsulant was not applied to carpets or other upholstered surfaces during cleaning activities.

Following interior cleaning activities, air clearance samples were collected and analyzed in accordance with the EPA-approved SAP or QAPP governing response action work, until clearance criteria were met. A list of EPA-approved SAPs/QAPPs and their effective dates is included in Appendix A. Each containment area had its own clearance sampling event.

Beginning in April 2005, a process was developed to remove isolated releases of VCI in living spaces. These small-scale vermiculite removals (SSVRs) relied on dust sample results to govern whether a full interior cleaning; a small (i.e., localized), contained cleaning; or an uncontained cleaning was required. The process of identifying properties suitable for SSVRs is outlined in the *Small-Scale Vermiculite Removal Memorandum* (CDM Smith 2005). Full interior cleanings followed the process discussed above. Small, contained cleanings required isolation from the remaining living areas via containment and the collection of indoor air clearance samples before the containment could be dismantled. Uncontained cleanings were not isolated from the remaining living areas and did not require confirmation air sampling. SSVRs continued on a limited basis until July 2007, when dust sample collection and the SSVR process were discontinued due to the results of the dust sample pilot study. A total of 160 samples were collected as part of the dust sample pilot study, of which 154 samples were analyzed. Total LA was detected in 16% of the samples, with concentrations ranging from 6 structures per square centimeter (s/cm²) to 77 s/cm². The low LA concentrations observed along with the inability to collect reproducible samples, resulted in the EPA eliminating the collection of dust samples for property investigations. Following the dust sample pilot study, interior cleanings were determined based on *existing* dust results and/or the presence of VCI. Details regarding the evaluation of sources of LA in indoor dust are provided in *Technical Memorandum 9* (SRC 2007c).

When interior cleaning activities were completed, properties were restored to their pre-response conditions or equivalent. Restoration activities consisted of returning household items to their original locations.

2.2.1.4 Indoor Soils

Contaminated soils were removed from the understructures of buildings (i.e., basements, crawlspaces) depending on the frequency of use. In general, these areas were considered frequently used if the property owner or tenant accessed these areas once or more per month, on average. Access frequency of less than once per month, on average, was considered infrequently used.

When the required excavation depth was met, typically from 0 to 6 inches below ground surface (bgs), and soil remaining in the excavation area was expected to meet soil clearance criteria (by visual inspection using project-specific procedures), confirmation soil samples were collected and analyzed in accordance with the EPA-approved SAP or QAPP governing response action work, until clearance criteria were met. A list of EPA-approved SAPs/QAPPs and their effective dates is included in Appendix A. On occasion, indoor air clearance samples were collected in lieu of indoor confirmation soil samples. In these cases, the area was encapsulated with a hard-surfacing capping material or high-density polyethylene sheeting (HDPE). Air clearance sample results are included electronically in Appendix E. A total of 63 indoor confirmation soil samples were

collected and analyzed by National Institute for Occupational Safety and Health (NIOSH) polarized light microscopy (PLM)-9002. These sample results are also included in Appendix E.

Hard-surfacing capping material or polyethylene sheeting was applied to encapsulate remaining LA contamination within soils that were difficult to access. In rare cases, a liner overlain by compacted gravel was used to encapsulate the remaining soil.

When indoor soil removal activities were completed, properties were restored to their pre-removal conditions or equivalent. Soil restoration activities consisted of backfilling, grading, and compaction.

2.2.2 Outdoor Response Actions

Outdoor response activities generally involved the removal of contaminated soil, rocks, or associated debris. Typical response locations included yards, flowerbeds, gardens, and driveway areas.

Typical excavation depths were as follows:

Location	Required Excavation Depth
Yard	12 inches bgs
Flowerbed	18 inches ¹ or 12 inches bgs
Garden	18 inches bgs
Driveway	12 inches ² or 6 inches bgs

¹ In 2007, this depth was modified to 12 inches bgs per EPA.

² In 2013, this depth was modified to 6 inches bgs per EPA.

During contaminated soil removal, the perimeter of the exclusion zone was monitored for LA migration by collecting stationary air samples from a downwind location at the exclusion zone boundary. Approximately 8,000 outdoor perimeter air samples were collected and analyzed by TEM AHERA in accordance with the EPA-approved SAP or QAPP governing response action work. A list of EPA-approved SAPs/QAPPs and their effective dates is included in Appendix A. Refer to Appendix E for information on individual samples and analytical results.

When the required excavation depth was met and soil remaining in the excavation area was expected to meet soil clearance criteria (by visual inspection using project-specific procedures), confirmation soil samples were collected and analyzed by NIOSH PLM-9002 in accordance with the EPA-approved SAP or QAPP governing response action work, until clearance criteria were met. A list of EPA-approved SAPs/QAPPs and their effective dates is included in Appendix A. Approximately 13,100 outdoor confirmation soil samples were collected and these samples are included electronically in Appendix E.

When soil removal activities were completed, properties were restored to their pre-removal conditions or equivalent. Outdoor restoration activities consisted of backfilling, grading, compaction, installation of fences, and landscaping.

2.2.2.1 Building/Outbuilding Demolition

These demolitions involved the physical removal of buildings/outbuildings contaminated with LA or vermiculite-containing CBMs. Heavy equipment was utilized to dismantle the buildings/outbuildings through controlled methods.

Perimeter air and settled dust (or “dustfall”) samples were collected in configurations surrounding the demolition site. Dustfall samples are open-topped containers with a specified volume of liquid at the base that, over various time intervals, collect particulates that settle out of the air. Approximately 260 dustfall samples were collected and analyzed in accordance with the *General Sampling and Analysis Plan for Assessing Asbestos Release from Building Demolition at the Libby, Montana Superfund Site* (SRC 2005), *General Workplan for Building Demolition at the Libby, Montana, Superfund Site, Revision 1* (SRC 2006), and the *General Workplan for Building Demolition at the Libby, Montana, Superfund Site, Revision 2* (SRC 2007a). Based on results of previous demolitions and evaluation of the results presented in the *Assessing Asbestos Release from Building Demolition at the Libby, Montana, Superfund Site* (SRC 2007b), EPA concluded a need to revise sampling frequencies during building demolitions. In 2007, the collection of dustfall samples was discontinued and the number of perimeter samples collected during demolitions were decreased. Refer to Appendix E for information on individual samples and analytical results.

Following demolition, an area encompassing the demolished building/outbuilding footprint was excavated, typically to a depth of 12 inches bgs or until clearance criteria was achieved. Confirmation soil samples were collected and analyzed by NIOSH PLM-9002 in accordance with the EPA-approved SAP or QAPP governing response action work, until clearance criteria were met. A list of EPA-approved SAPs/QAPPs and their effective dates is included in Appendix A. The number of confirmation soil samples collected from the footprint of demolished buildings/outbuildings is included in the total presented in Section 2.2.3. Refer to Appendix E for information on individual samples and analytical results.

Restoration for structural demolition activities consisted of backfilling, grading, and compaction; restoration was not required for the demolished building/outbuilding.

2.2.2.2 Disposal of Contaminated Materials

Contamination removed during response activities was typically disposed in one of two locations, depending on the material. Generally, contaminated soil was disposed of at the mine in OU3 and VCI and LA-CBM was disposed of at the Class IV Asbestos Cell at the Lincoln County Class II Landfill. From 2000 through 2019 approximately 1,130,000 cubic yards of contaminated soil was deposited at the mine in OU3. From 2001 through 2019 approximately 57,000 cubic yards of VCI and LA-CBM was deposited at the Class IV Asbestos Cell at the Lincoln County Class II Landfill. Disposal activities were conducted in accordance with the EPA-approved landfill plan, mine operations plan, and response action work plan (RAWP⁵) governing response actions. Refer to Appendix A for a list of these project documents and their effective dates.

⁵ RAWPs were generally annually reviewed for changes/improvements.

2.2.3 Pre-ROD Clearance Criteria

2.2.3.1 Tech Memo Amendment A

EPA's 2003 Tech Memo (EPA 2003a) and associated Amendment A (EPA 2011a), documented that response action was complete when the following criteria were met for each of the following three general areas:

Attic Space

- No uncontrolled VCI remained in accessible areas.
- Any VCI remaining was well-contained (i.e., not exposed).
- The average of approximately five samples of disturbed air collected in the attic had detected levels of total LA less than ($<$) 0.01 structures per cubic centimeters (s/cc) by TEM AHERA.

Interior Living Space

- No VV remained in accessible areas or living spaces.
- No LA structures were detected in any of approximately five samples of disturbed air on the level(s) or floor(s), indicating disturbed air concentrations are generally <0.001 s/cc by TEM AHERA.

Outdoors

- No substantial VV or waste material remained within the area of excavation.
- In excavated areas, soil samples collected at the depth of excavation (see table in Section 2.2.2) were non-detect for LA by NIOSH PLM-9002. If maximum design depth was reached, soil samples collected at the bottom of the excavation were non-detect or $<1\%$ LA by NIOSH PLM-9002.

If any of the above criteria could not be met, recleaning, additional excavation, or other steps were implemented as appropriate and the collection of clearance or confirmation samples was repeated. Additional excavation continued (generally to a maximum depth of 3 feet bgs) if gross (i.e., greater than 50% vermiculite or LA-source materials in soil by visual estimation) contamination was observed or if analytical results indicated levels of LA $\geq 1\%$ by NIOSH PLM-9002.

EPA's response approach (EPA 2003a) considered not only the presence of source materials and concentration of LA within them, but also the likelihood of source materials being disturbed. Based upon this approach, some source materials that were less likely to be disturbed may have been left in place (such as in walls, below hard surfaces, and at depth). In some situations, EPA may have removed or further isolated such materials to prevent exposures, depending on the situation.

Subsequent sections describe the types of response action activities performed at residential, commercial, and public properties within OU4 and OU7. Response action activities are separated into the general categories of indoor, outdoor, and building/outbuilding demolition, and further separated by general response locations (e.g., attic, living space, understructure, outdoor soils). Response action activities are described in each version of the RAWP. A list of EPA-approved RAWPs and their effective dates is included in Appendix A.

2.2.3.2 Tech Memo Amendment B and Additional Pre-ROD Protocols

Amendment B (EPA 2014) was prepared to summarize changes to project protocol implemented since the 2003 Tech Memo (EPA 2003a) was finalized. Because final site-specific cleanup standards were not finalized until publication of the ROD, the 2003 Tech Memo and subsequent amendments served as guidance for project-specific decision making, action levels, and clearance criteria. Amendment B summarizes the Troy residential/commercial cleanup criteria, details the chinking and building materials sampling protocol, details protocol for addressing calls or inquiries from properties outside the NPL boundary, details DI protocol for large properties, and details the revised cleanup approach. Further information regarding Amendment B and other pre-ROD protocols outlined in the GPI QAPP are provided in Appendix B.

This page intentionally left blank.

Section 3

OU4 and OU7 ROD Requirements

This section describes the remedial action objectives (RAOs) and selected remedy for OU4 and OU7.

3.1 Remedial Action Objectives

RAOs are medium- and source-specific goals reached through completion of a remedy protective of human health and the environment. Typically, RAOs express objectives in terms of the contaminant, the concentration of the contaminant, and the exposure routes and receptors. The development of RAOs and remedial goals (RGs) includes evaluation of several information sources such as results of HHRA and baseline ecological risk assessment (BERA), as well as tentatively identified applicable or relevant and appropriate requirements (ARARs). These sources form the basis for determining whether a particular remedial alternative protects human health and the environment. The ROD (EPA 2016a) provides a summary of preliminary conclusions from the sitewide HHRA and BERA process.

EPA considers current and reasonably anticipated future uses of the site when determining RAOs. As described in the ROD, the current and anticipated future land uses for the Site are an important consideration to ensure that remedial alternatives are protective of human health and the environment. The current and expected future land uses of the non-OU3 areas of the Site are residential/commercial, industrial, transportation corridors, and parks/schools.

Protection of human health is the exclusive focus in the development of RAOs, based on conclusions drawn in the HHRA and sitewide BERA. The ROD identifies LA-contaminated soil (surface and subsurface soils) and LA-CBMs as the affected media that pose human health risks.

The RAOs serve to restrict or mitigate through management, the continued release and migration of LA from contaminated soil and building materials, thus protecting human receptors from unacceptable exposure to LA across the non-OU3 areas of the Site. The RAOs listed in the ROD include:

- Minimize the inhalation of LA during disturbances of soil contaminated with LA such that the resulting exposures result in cumulative cancer risks that are within or below EPA's acceptable risk range of 10^{-6} to 10^{-4} and cumulative non-cancer hazard indexes (HIs) that are at or below 1.
- Minimize the inhalation of LA during disturbances of building materials contaminated with LA such that the resulting exposures result in cumulative cancer risks that are within or below EPA's acceptable risk range of 10^{-6} to 10^{-4} and cumulative non-cancer HIs that are at or below 1.

3.2 Remedial Goals and Cleanup Criteria

Cleanup criteria are qualitative and quantitative thresholds used to determine if the need exists for source media cleanup to address exposures that pose unacceptable risks and when those cleanups successfully provide risk reduction. The cleanup criteria typically identified during the feasibility study (FS) and finalized in the ROD are RGs. The development of RGs is a requirement of the National Oil and Hazardous Substances Pollution Contingency Plan (NCP) (40 Code of Federal Regulations [CFR] 300.430(e)(2)(i)).

Three factors typically form the basis for identification and selection of the RGs: the current land use, anticipated future land use, and the identified ARARs. However, development of RGs for LA cannot be performed using conventional techniques; thus, factors related to technical limitations and uncertainty can be considered during RG development as indicated in 40 CFR 300.430(e)(2)(i)(A)(3) and (4). This subsection describes the cleanup criteria established for use during remediation of LA contamination at the Site and, when used in conjunction with institutional controls (ICs), to establish acceptable exposure levels protective of human health and the environment and that meet the requirements of RGs stipulated in 40 CFR 300.430(e)(2)(i).

RGs, or cleanup levels, are defined as the average concentration of a contaminant in an exposure area associated with a target risk level such that concentrations at or below the cleanup level do not pose an unacceptable risk. Typically, the FS uses these values to guide evaluation of remedial alternatives. While it is possible to derive air-based cleanup levels for LA that correspond to an unacceptable risk level, these cleanup levels do not correlate directly to the source material concentration. For LA, the derivation of a source medium-based cleanup level is complicated by the fact that it is not possible to develop an empiric, quantitative relationship between the level of LA in a source medium (soil, building material) and the amount of LA that may be released when the source medium is disturbed. As such, the results of ABS formed the basis for much of the risk analysis and risk management information.

Evaluation of potential exposures used ABS techniques because method and type of disturbance are the critical factors in determining an unacceptable exposure. The ABS approach demonstrated the difficulty in defining a specific relationship between source media concentration and the airborne concentration, from the disturbance of a source medium.

In lieu of cleanup levels, RALs and clearance criteria guide response actions at the site. The RAL defines the condition that causes the need for response action due to LA contamination in soil and building materials. For example, surface soil conditions below the RAL require no action; surface soil conditions at or above the RAL warrant action. The clearance criteria define the conditions that determine completion of the physical components or approaches of the response action.

When combined with ICs, the RALs and clearance criteria satisfy the requirements of 40 CFR 300.430(e)(2)(i). The ROD (EPA 2016a) discusses specifics regarding the clearance criteria established for non-OU3 areas of the Site, as well as the basis and rationale for selection of clearance criteria. RAOs are met by achieving clearance criteria through physical remedy components or approaches combined with other overarching protective measures, such as ICs, to successfully implement the risk management strategy described in the ROD.

Current land use for OU4 and OU7 varies depending on the owner/tenant and activity performed at each property. By the ROD definition, current land uses within OU4 and OU7 consist of residential/commercial and parks/schools. Thus, those action levels provided evaluation criteria to determine whether properties within OU4 and OU7 met cleanup goals.

The OU4 and OU7 institutional control implementation and assurance plan (ICIAP) addresses evaluation of changes in future land use (CDM Smith 2020a). Presented below are the response criteria for LA-contaminated soil and CBMs within the residential/commercial and parks/schools land use categories. The ROD (EPA 2016a) presents the response criteria for all land use categories at the Site. Appendix F offers an alternate presentation of the response criteria based on land use for OU4 and OU7.

For reference in reviewing PLM visual estimation (PLM-VE) criteria, Table 3-1 provides the range of LA concentrations represented by each PLM-VE Bin. All references to LA concentrations in soil will be referred to as its corresponding PLM-VE Bin for the remainder of this report.

Table 3-1 PLM-VE Bins

PLM-VE Bin	LA Concentration
Bin A	Non-detect
Bin B1	Greater than non-detect and less than 0.2% LA
Bin B2	≥0.2% and <1%
Bin C	≥1%

3.2.1 RALs for Contaminated Soil

Residential/Commercial

This land use category includes private residential, commercial, and public properties within the City of Libby (OU4) and the City of Troy (OU7) that are currently used, or will be used in the future, for residential, commercial, or governmental (service-related) purposes that are not involved in large-scale manufacturing of products for sale and export outside of the Site. Alleyways and streets within OU4 and OU7, and churches that do not provide primary, secondary, or higher education in a school setting, are also included in the residential/commercial land use category.

This land use category also includes future public and private school properties within the City of Libby (OU4) and the City of Troy (OU7) that do not currently exist but are planned to provide primary, secondary, or higher education.

This category excludes parks, currently existing schools, industrial (manufacturing-related) properties, and rail and highway transportation corridors that traverse or are included within the boundaries of OU4 and OU7.

Within a residential or commercial property, outdoor exposures may differ as a function of location within a property (e.g., the amount of time spent in yards is expected to be different than

time spent in a garden). For this reason, the HHRA (EPA 2015) evaluated risks separately for each of four exposure locations:

- Yards
- Gardens/flowerbeds
- Driveways
- Limited-use areas (e.g., maintained pastures and fields)

Because current use is not necessarily indicative of future use (e.g., a garden under current conditions could become yard in future), the ROD employed a broader classification of use areas to encompass both current and reasonably anticipated future uses.

In general, non-use areas (i.e., wooded areas) were not investigated and therefore response actions were not conducted. However, non-use areas were investigated if LA source materials were observed in adjacent areas that appeared to continue into the non-use area, or if the property owner provided information indicating LA source materials were present within a specific portion of the non-use area. In these cases, the non-use area was investigated consistent with a common-use area (i.e., yard) and subsequent response actions conducted if the RAL was met or exceeded.

Frequently Used Areas

The RALs for addressing LA contamination in surface soil for frequently used areas at residential/commercial properties are:

- LA soil concentrations of Bin B2 or Bin C by PLM-VE (regardless of spatial extent)
or
- LA soil concentrations of Bin B1 by PLM-VE, if the spatial extent of the Bin B1 area is more than 25% of the total soil exposure area at a property

Infrequently Used Areas

The RAL for addressing LA contamination in surface soils for infrequently used areas at residential/commercial properties is as follows:

- LA soil concentrations of Bin B2 or Bin C by PLM-VE

Parks/Schools

This land use category includes park properties within OU4 and OU7 whose current or future use is for public or commercial recreational purposes. It also includes roadways within public or commercial parks.

The RAL for addressing LA contamination in surface soil for park/school properties is:

- LA soil concentrations of Bin B2 or Bin C by PLM-VE

3.2.2 RALs for Contaminated Building Materials

The RALs for addressing CBMs, regardless of land use category, are:

- Presence of accessible VCI in any quantity in living spaces, non-living spaces, and/or secondary structures (i.e., outbuildings)
- or*
- Presence of accessible friable and/or deteriorated building materials containing $\geq 0.25\%$ LA by polarized light microscopy using point counting (400 points examined) (PLM-PC400) (e.g., chinking, plaster, mortar, and other materials on boilers, pipes, or other appurtenances)

Note: PLM-PC400 refers to a specific approach previously used at the Site to perform point counting using PLM (i.e., examining 400 points) and is not an EPA standard method.

3.2.3 Clearance Criteria for Contaminated Soil

3.2.3.1 Clearance Criteria for Surface Soil

The clearance criterion is the inverse of the RALs for the respective land use categories. For example, the clearance criterion for frequently used areas of contaminated soil at residential/commercial properties is that no Bin B2 or Bin C by PLM-VE can be present, no more than 25% of the total soil exposure area can be Bin B1 by PLM-VE, and the remainder of the total soil exposure area is Bin A (i.e., LA levels $< 0.2\%$ are present in $< 25\%$ of the area, and the remainder of the area is non-detect for LA). The clearance criterion for surface soil applies to both containment-focused and excavation-focused approaches.

Input from the property owner, if provided, was considered on a location-specific basis for extent of excavation or cover or backfill placement within the frequently used portions of a residential/commercial property to meet the Bin B1 component of the clearance criterion for surface soil, so long as the minimum requirement of $< 25\%$ is met for the remainder of the total soil exposure area.

3.2.3.2 Clearance Criteria for Subsurface Soil

The clearance criterion for subsurface soil only applies to excavation physical remedies. The criterion for residential/commercial and parks/schools land use categories is:

- Confirmation soil samples collected at the depth of cut are Bin A or Bin B1 by PLM-VE unless boundary conditions are reached as explained in the next paragraph.

The ROD specifies clearance criteria for subsurface soil in terms of PLM-VE. However, because the PLM-VE method requires special sample preparation (sieving, grinding) prior to performing the PLM analysis, there is a significant lag time between sample collection and results receipt. Because of this, the PLM-VE method was not optimal for supporting real-time decisions during

soil removal activities. The NIOSH PLM-9002 method does not require the use of special sample preparation prior to analysis, which reduces the lag time between sample collection and results receipt, but the reported results do not allow for the discernment of LA concentrations below 1% to determine if they are <0.2% (Bin B1 by PLM-VE) or ≥0.2% but <1% (Bin B2 by PLM-VE). However, a 2015 EPA technical memorandum, *Technical Memorandum: Use of Visible Vermiculite Status in Soil Removal Decisions* suggests that use of PLM-9002 coupled with field observations of VV can be used to approximate the likely PLM-VE bin associated with the PLM-9002 result. If the PLM-9002 result was reported as <1% and the associated VV score is <1.0, this is likely to be equivalent to Bin B1 by PLM-VE. Therefore, PLM-9002 was the selected analytical method for confirmation soil samples to determine if clearance criteria were achieved.

The subsurface soil clearance criterion for industrial land use categories is:

- Confirmation soil samples collected at the depth of cut are Bin A, Bin B1, or Bin B2 by PLM-VE unless boundary conditions are reached.

Boundary conditions primarily pertain to response actions that attempted to remove LA contamination in soil or building materials. The concept of boundary conditions was important because cleanup of LA contamination within media for which no complete exposure pathway exists does not necessarily result in additional reduction in LA risks.

Boundary conditions are defined as features or conditions that limit the ability to further remediate LA contamination due to physical or technical constraints and the related lack of accessibility these boundary conditions present. Boundary conditions include:

- Presence of building foundations that could be compromised
- Presence of pavement that is relatively permanent (e.g., roadways, sidewalks, or other types of pavement difficult to remove and replace intact)
- Presence of large tree root systems
- Presence of bedrock
- Presence of groundwater that is not seasonal or perched and cannot be readily avoided
- A preset maximum vertical extent due to limited future accessibility in subsurface soils during residential and commercial activities (3-foot depth used during previous response actions)
- A maximum horizontal extent to an adjacent property boundary where cleanup is likely to occur or where other physical barriers previously mentioned that constitute boundary conditions exist
- Other conditions or features determined during remedial design or remedial action that are identified as part of a formal adaptive management strategy process described in the ROD (EPA 2016a)

3.2.4 Clearance Criteria for Contaminated Building Materials

The following clearance criteria for CBMs exist regardless of land use category.

3.2.4.1 Indoor Non-Living Space

The clearance criteria are:

- No accessible vermiculite remaining

and

- Five clearance air samples, collected following leaf blower disturbances in the non-living space after response actions are complete, have an average total LA air concentration <0.005 structures per cubic centimeter when analyzed by TEM using AHERA counting rules (achieved analytical sensitivity of 0.005 per cubic centimeter of air [cc^{-1}]).

3.2.4.2 Indoor Living Space

The clearance criteria are:

- No accessible vermiculite remaining.

and

- All five clearance air samples, collected following leaf blower disturbances in the living space after response actions are complete, have total LA air concentrations that are non-detect when analyzed by TEM using AHERA counting rules (achieved analytical sensitivity of 0.005 cc^{-1}).

3.3 Selected Remedy

As presented in the ROD (EPA 2016a), the selected remedy consists of Alternative SO6: Partial Excavation/Disposal, Backfill, ICs, and Monitoring; and Alternative BM5: Partial Removal/Disposal, Encapsulation, Interior Cleaning, ICs, and Monitoring. As previously discussed in Section 2, visual inspection and analytical data indicate response actions performed at OU4 and OU7 properties meet the applicable clearance criteria stated in the ROD. In combination with the ICs and monitoring anticipated to be implemented by the ICIAP and O&M plan, the response actions performed at OU4 and OU7 achieve the RAOs previously discussed. Section 6.1 presents an evaluation of the performance of the selected remedy in terms of satisfying the RAOs.

3.4 Institutional Control Objectives

Preparation of the proposed plan included development of interim IC objectives. ICs developed to meet these objectives, when implemented with the physical remedy components, provide a protective remedy with resulting cumulative risks below EPA's level of concern. The objectives address soil, building materials, and change in land use. Development and finalization of the ICs program and the implementation tools to meet those objectives precedes initiation of O&M. The IC objectives are included below.

EPA, DEQ, and Lincoln County selected ICs and worked with the community and property owners to develop an ICIAP. This plan explains, in detail, the tools utilized for managing LA encounters following cleanup. Layering of ICs by selecting multiple IC tools for each activity requiring ICs will ensure attainment of each objective. The actual ICs or tools may change over time based on community needs and, as needed, based on protectiveness determinations made during five-year reviews.

The following are the main objectives of the ICs in place at OU4 and OU7 based on the ROD (EPA 2016a):

1. **Soil:** Prevent LA fibers that may remain in soil at properties within OU4 and OU7 after meeting cleanup criteria for the land use category from becoming a future source of unacceptable risk.
2. **Building Materials:** Prevent LA fibers that remain in inaccessible building materials from becoming a future source of unacceptable exposure.
3. **Land Use:** Track changes in land use and develop a notification system to ensure that property owners, prospective property owners, and workers are aware of remaining or potential LA, which could become a future source of unacceptable exposure and IC requirements.

Implementation of ICs consisting of legal controls and risk communication controls will achieve the objectives above. Typically, the legal controls exist in four distinct categories: proprietary controls, government controls, enforcement tools with IC components, and informational devices. The ICIAP provides this detail (CDM Smith 2020a).

3.5 Monitoring Operations and Maintenance

Long-term O&M is required to maintain the integrity of ICs, backfilled areas, encapsulated areas, and covers placed during previous response actions at all land use categories. Monitoring will occur sitewide during annual inspections and five-year reviews, to evaluate and document whether physical remedy components and ICs are protective. The OU4 and OU7-specific O&M plan provides the specifics of the O&M program for OU4 and OU7 including monitoring (CDM Smith 2020b).

Post-construction monitoring and maintenance may need to occur at areas with contaminated subsurface soil remaining below backfill and currently inaccessible CBMs. The five-year reviews will include evaluation of the IC program and annual O&M inspection reports. Post-construction maintenance of encapsulated areas is not required if those areas are left undisturbed.

Post-construction maintenance of contaminated subsurface soil remaining below backfill and within locations of encapsulated or otherwise inaccessible CBMs on private property, if disturbed, becomes the responsibility of the appropriate entity as outlined in the O&M plan (CDM Smith 2020b). Informational devices, as described in the OU4 and OU7-specific ICIAP (CDM Smith 2020a), will assist property owners and their contractors in understanding the appropriate maintenance procedures that apply to their properties.

3.5.1 Interim Post-Construction Activities

EPA officially created the environmental resource specialist (ERS) position and launched the program in 2007. The program was developed as a response to post-construction needs due to early property response actions and the absence of post-removal site controls. Once developed, the ERS program provided EPA with a formal means of identifying and disposing of VCI and contaminated soils, and addressing issues related to post-response action activities. ERS personnel conducted on-site evaluations of reported situations, providing recommendations, if necessary, of best management practices and means and methods to continue the intended work activities. The objective of the program was to provide Site property owners with a means to mitigate potential exposure to LA and LA source materials during building repair, remodeling, maintenance, utility servicing, installation, and construction. ERS personnel worked with EPA, their contracting officers (from the John A. Volpe National Transportation Systems Center, and subsequently, USACE), and removal contractors, to design and develop statements of work for necessary response actions. Generally, the ERS program supported properties within OU4 and OU7 and, at times, outside of the NPL boundary to assist owners of properties impacted with mine-related materials.

In 2012, ARP was established. The program was developed under the guidance of the City-County Board of Health for Lincoln County and funded through a cooperative agreement/grant from EPA. ARP was developed to assist with education, managing risks associated with LA exposure, and implementing initiatives to reduce the risk of LA exposure. In December 2015, the ERS program ended and ARP began assuming the role of ERS personnel. Detailed information on the types of responses performed during the ERS program can be found in the Final ERS Report Memorandum (CDM Smith 2016).

This page intentionally left blank.

Section 4

Remedial Design

Prior to publication of the ROD, the *Draft Final Design Analysis Report* (DAR) (EPA 2003b) was used to develop designs, work plans, and define roles and responsibilities of all project resources at the Site. In 2016, following publication of the ROD, the remedial design (RD) report (EPA 2016b, 2017) was developed. The RD report provided guidance on interpreting the ROD and developing property-specific work plans in accordance with the ROD based on property-specific data.

Pre-ROD construction activities were conducted in accordance with the RAWP version governing activities (references included in Appendix A). If modifications to the property-specific work plans occurred during construction, final as-builts were prepared to reflect those modifications. Final as-builts were stored in EPA's Response Manager and the property files in EPA's records center and eventually captured in the POTS 2 database. Additionally, all property file information collected and developed was loaded to external hard drives and transferred to DEQ and ARP for property file management.

As part of construction QC, response oversight, and third-party quality assurance (TQA) responsibilities, a detailed review of field documentation for each response action occurred following construction to assess attainment of the presiding cleanup criteria (pre-ROD or ROD, as applicable). The field documentation included FSDSs, log notes, PCCs, and quality assurance reports (QARs), as well as electronic sample information and analytical results. The findings of those reviews indicate successful attainment of the cleanup criteria. Specific details of the remedial design and data review processes are presented in the following sections.

4.1 Design Data

Once an investigation was completed and the analytical data received, the investigation information and analytical data were evaluated against presiding action levels (pre-ROD or ROD, as applicable). If the property met any of the action levels, a property-specific work plan was created for the property that represented the area(s) that required a response action. During the response action process, redline drawings were prepared real-time in the field to document modified removal areas, sample areas, and restoration features. Once the response action was completed, an as-built or final property sketch was created based on redline drawings showing the area(s) addressed during the response action and how the area(s) were restored.

Property-specific information used for design analysis were managed in EPA's Response Manager, POTS 2, and Scribe databases, and in hardcopy property folders in EPA's records center. A list of approved Site data management plans and their effective dates is included in Appendix A.

4.1.1 Identification of Remedial Action Properties

Properties requiring investigation and/or response action were tracked in EPA's Response Manager, along with the property's history of access statuses. Several avenues were available to

gain access to properties requiring investigation or response action. Common methods of contact were through solicitation by the project's Voluntary Recruitment Program (VRP) or community involvement staff (via calls, drive-bys, letter, etc.), through owner contact to the EPA Information Center in Libby or Troy (an information center was open during the time of TAPE inspections in the city of Troy), or through owner contact to ERS or ARP staff. Following solicitation or owner contact and subsequent approval for access, a property investigation or response action was scheduled (if necessary). ARP referred any pre-construction (i.e., no previous investigation or response action had been completed) inquiries to the EPA Information Center.

4.1.2 Voluntary Recruitment Program

The primary objective of the VRP was to obtain access from property owners and schedule investigations for properties within OU4 and OU7. Secondary objectives included confirming existing project property information (e.g., owner or tenant names, physical and mailing addresses) and collecting supplemental property information (e.g., occupant information, confirming the presence or absence of buildings on properties) from owners.

4.1.3 Site Investigation

As previously discussed, many phases and types of investigations were used to support Site operations and decisions pre-ROD. Throughout the Site's history, properties were investigated and screened for contamination against the presiding action levels, and a site-specific design and work plan was developed based on the results of the investigation (e.g., CSS, PDI, GPIs). All post-ROD investigations for OU4 and OU7 were referred to as GPIs. GPIs addressed both screening investigation (SI) and DI protocols. The purpose of the SI was to identify whether an action level was triggered at a property. The purpose of the DI was to delineate contamination at the property to support response action decisions. A combination of forms, logbooks, and sketches were used to collect relevant property information to fully characterize exterior areas and interior buildings on a property. Data collection methods including forms were reviewed during the annual SAP/QAPP reviews and improvements/efficiencies were made in data collection process. Forms collecting duplicative or non-decision-making data were routinely updated during this review, and the Site data management plan correspondingly updated for metadata and other requirements. Investigation field activities were performed in accordance with the SAP/QAPP for the respective year activities were conducted. A list of EPA-approved SAPs/QAPPs and their effective dates is included in Appendix A.

4.1.4 Property Status Evaluation and Tracking

Investigation data was checked for completeness and accuracy by an experienced member of the investigation team. Once finalized, the property investigation information was evaluated against the action levels at the time of the response and a property status (i.e., further investigation required, response required, or response not required) tracked in EPA's Response Manager or POTS 2 database. Property status evaluations were independently checked using the RSQ developed to evaluate investigation data and sample results against action levels on a large scale.

4.2 Post-ROD Changes

There were no changes to the remedy for OU4 and OU7 since the implementation of the ROD. Changes may occur in the future with respect to the OU4 and OU7-specific ICIAP. EPA accepted public comment on the ICIAP and will prepare a post-ROD modification to this remedy known as an explanation of significant differences (ESD). The ESD will reference the ICIAP and identify the specific IC requirements and tools that EPA will use to implement the ICs selected in this decision. EPA published the ICIAP prior to the completion of the O&F period for the non-OU3 areas, and expects to complete the ESD shortly following the O&F determination. EPA anticipates that the actual ICs or tools may require modification over time to meet the community's needs based on determinations of protectiveness made during five-year reviews.

This page intentionally left blank.

Section 5

Construction Activities

5.1 Physical Remedy

As previously discussed, many response actions have been performed at OU4 and OU7 both prior to and following finalization of the ROD. This section discusses the physical remedies constructed during all response action phases in OU4 and OU7. Construction activities were conducted in accordance with the RAWP version governing activities (references included in Appendix A). If modifications to the property-specific work plans occurred during construction, final as-builts reflect those modifications. Final as-builts were stored in EPA's Response Manager and the property files in EPA's records center. Additionally, all property file information collected and developed was loaded to external hard drives and transferred to DEQ and ARP in April 2019 for property file management.

5.1.1 Contaminated Soil Remedy Construction

The response actions for contaminated soil at OU4 and OU7 addressed the presiding action levels (EPA 2003a, 2011a, 2014, 2016a). Those response actions that were performed prior to the ROD, in most cases, met or were more protective than the RALs for the residential/commercial, industrial, and parks/schools land use categories. As stated in the ROD (EPA 2016a), EPA adjusted investigations and cleanups to ensure responses were both effective and efficient. Protocols in place at the time of ROD publication were based on the risk assessment; which included evaluation of past response protocols and indicated that previous responses completed have been effective at reducing human health exposure and risks to below a level of concern. Additionally, the presiding construction methods and procedures supported achievement of the ROD requirements for the contaminated soil physical remedy. The paragraphs below provide a general description of these methods and procedures. Section 6.1 presents a comparison to cleanup criteria.

Throughout OU4 and OU7, excavation of contaminated soil that exceeded action levels continued until excavated soil met the clearance criteria for surface soil and subsurface soil. This determination resulted from monitoring activity consisting of intrusive (i.e., penetrates the surface) visual inspections and sample collection with analysis. Trucks with covered beds transported the majority of excavated soil to the mine (OU3) for disposal. In some cases, EPA directed soils (Bin B1 [Trace]) to be disposed of at the Class IV Asbestos Cell at the Libby Class II Landfill.

To mitigate technical issues and limitations, the clearance criteria included inherent vertical and horizontal boundary conditions that did not require complete removal of contaminated soil. These boundary conditions included building foundations, utilities, tree root systems, and contaminated soils at a depth precluding additional excavation for protectiveness. The maximum excavation depth was established at 3 feet bgs. Rationale for established excavation depths is detailed in the 2003 Tech Memo (EPA 2003a) but is summarized by focusing on soils most likely to result in human exposures based on depths typical residential activities may reasonably

encounter. Mechanical excavation of contaminated soil was performed in most situations, but certain applications required manual excavation because of lack of accessibility for equipment or building structural concerns such as around foundations.

Relocation of moveable site fixtures was performed during construction of the physical remedy as standard practice. When warranted, surface boundary conditions around permanent site fixtures such as trees, buildings and outbuildings, and utilities that limited excavation were left in place to provide an exposure barrier for the contaminated soil beneath them. Thus, some contaminated soil remains in place below those boundary conditions. A delineation barrier marker (e.g., orange snow fence, clear poly sheeting) placed at the bottom of the excavations delineates any contaminated soil left in place. Excavation boundaries that met the clearance criteria did not require placement of the delineation barrier marker.

Backfill and regrade activity in the excavation areas made use of designated borrow material such as topsoil, common fill, and structural fill. Details of restoration materials used at each property were disclosed in property-specific work plans. In general, sources of borrow materials originated outside the lateral boundaries of the Kootenai Valley as indicated within the approved QAPP. Fill material sampling was conducted under an EPA-approved QAPP. A list of fill material QAPPs and their effective dates is included in Appendix A.

Appropriate restoration of excavation areas allowed resumption of the current use(s) of the property. Backfilled areas were restored to current use conditions in accordance with the property-specific work plan. In general, common fill overlain by 4 inches of topsoil was used to restore yard areas, topsoil was used to restore gardens and flowerbeds, and structural fill was used to restore driving/parking surfaces.

5.1.2 Contaminated Building Materials Remedy Construction

Response actions for CBMs at OU4 and OU7 addressed the presiding action levels (EPA 2003a, 2011a, and 2014, EPA 2016a). Additionally, the construction methods and procedures were consistent with the ROD requirements for the remedy for CBMs. A general description of CBM construction methods follows.

Removal of accessible CBMs used pneumatic or mechanical means to minimize damage to the affected building/outbuilding. In the pneumatic approach to remove CBMs like VCI, a vacuum truck and/or handheld vacuum (depending on access and volume of insulation involved) was used to extract the material. In some instances, limited demolition and removal of CBMs other than VCI was performed including removing pipe insulation, gaskets, roofing, mortar, and bricks. Typically, vacuum trucks or covered dump trailers transported CBMs for disposal at the Class IV Asbestos Cell at the Libby Class II Landfill. Buildings were reinsulated and building materials replaced when necessary for CBM restoration. Generally, insulation and other CBMs were not replaced in areas where owners planned to remodel. Restoration details were included on each property specific as-built drawing following completion of response actions.

Encapsulation of inaccessible CBMs included in-place sealing and/or covering with a high-performance coating to prevent release of LA fibers into the indoor air. Generally various types of encapsulants utilized were made up of a blend of poly (vinylidene fluoride) polymers to form a bonded non-porous membrane over asbestos fibers. Typical inaccessible CBMs included

insulation in some portions of attics or openings such as outlets and light fixtures. The common method of applying an encapsulant used brushes, rollers, or an airless sprayer.

When required by the presiding action levels, interior cleaning was conducted to remove LA fibers previously released within a building/outbuilding. Interior cleaning by vacuum extraction made use of hoses attached to vacuum trucks and/or handheld vacuums, both equipped with HEPA filters. As needed, negative pressure enclosures were installed to mitigate airborne transport of LA fibers outside of the enclosure during CBM extraction and interior cleaning.

For responses occurring indoors under negative pressure, the results of clearance air samples collected following the response activity determined whether presiding air cleanup criteria were met. In instances where performance of the response activity did not meet cleanup criteria, additional cleaning was conducted followed by collecting additional air clearance samples. A review of documentation of the response actions performed and associated air clearance results verified fulfillment of clearance criteria. Appendix E presents air clearance sample data.

This page intentionally left blank.

Section 6

Performance Standards and Construction Quality Control

This section describes the overall performance of the response action and containment remedy in terms of comparison to the RAOs. In addition, this section discusses the remedy performance monitoring strategy and QA/QC procedures implemented.

6.1 Comparison to Cleanup Criteria

This section presents a brief summary of the current conditions in soils and building materials resulting from completed response actions compared to the RALs for the residential/commercial or parks/schools land use categories as applicable. As discussed in Section 3, two types of cleanup criteria form the basis for response actions at the site: RALs and clearance criteria. The RAL defines the condition that determines the need for response action due to LA contamination in soil and building materials. For example, surface soil conditions below the RAL warrants no action; surface soil conditions at or above the RAL warrants action. The clearance criteria define the conditions that must be met to deem the physical remedy components or approaches of the response action complete.

RAOs are accomplished when these cleanup criteria are achieved through physical remedy components or approaches and combined with other overarching protective measures, such as ICs, to successfully implement the risk management strategy. Currently, OU4 and OU7 primarily consist of properties with the residential/commercial land use category, with some recreation or school properties (parks/schools land use category); thus, evaluation of cleanup performance against those clearance criteria determined whether properties within OU4 and OU7 met cleanup goals. If land use in OU4 and OU7 changes in the future, EPA and/or DEQ may re-evaluate whether the remedy is sufficiently protective for those specific areas.

As discussed throughout this report, many exterior response actions for contaminated soil were performed at properties within OU4 and OU7 when conditions met or exceeded the action levels at the time of the response. Section 2.2 discusses pre-ROD action levels; Section 3 presents action levels specified in the ROD.

In areas where an exterior response action was performed, LA contamination may remain at depths of up to or beyond 3 feet beneath backfill including where boundary conditions exist. Specific locations of response action and disposition of any LA-containing material left in place are documented and provided to property owners upon completion of activities as final as-builts, which were stored in EPA's Response Manager (now in DEQ's Response Manager) and in property folders at the EPA Libby records center. Additionally, all property file information collected and developed was loaded to external hard drives and transferred to DEQ and ARP for property file management. In remediated soil areas with residual LA, placed backfill is sufficient to break the exposure pathway. In areas where soil was addressed within understructures,

exposure pathways have been broken by placement of a hard-surfacing capping material or HDPE. This, coupled with ICs, accomplishes the RAO of mitigating the potential for inhalation exposure to LA fibers that would result in risks that exceed the target cancer risk range of 10^{-6} to 10^{-4} and cumulative non-cancer HIs greater than 1.

Furthermore, residual VCI has been sealed in place or otherwise encapsulated within inaccessible areas of living spaces, non-living spaces, and/or secondary structures (outbuildings) at many OU4 and OU7 properties. Known residual VCI remaining within inaccessible areas of living spaces, non-living spaces, and/or secondary structures was documented on final as-built drawings. However, where properties have had response actions, there are no known areas of accessible VCI exceeding the action levels for CBMs. Where properties have had response actions, there are no known OU4 and OU7 buildings or outbuildings that exceed the CBM action levels. This, coupled with ICs, accomplishes the RAO of mitigating the potential for inhalation exposure to LA fibers that would result in risks that exceed the target cancer risk range of 10^{-6} to 10^{-4} and cumulative non-cancer HIs greater than 1.

Contamination at OU4 and OU7 properties remains beneath backfilled areas and encapsulation locations as well as at boundary conditions. Because of this, the need to implement additional physical measures may exist when encountering LA contamination during O&M. The OU4 and OU7-specific O&M plan finalized prior to the start of O&M includes these measures.

6.2 Remedy Performance Monitoring Strategy

The ROD included monitoring as a component of the selected remedy to ensure long-term effectiveness and permanence. The remedy performance-monitoring strategy includes inspections and reviews (EPA 2016a). The site inspections are to observe and document current site conditions including drainage, signs of erosion, and integrity of the physical remedy. Monitoring is to include evaluations of the effectiveness of the ICs implemented by the ICIAP. Section 7 provides a brief description of O&M measures in place to ensure the selected remedy remains protective of human health and the environment.

Because the selected remedy addressing each contaminated medium results in hazardous substances, pollutants, or contaminants remaining on site (although under backfill or encapsulated) above levels that allow for unlimited use and unrestricted exposure, five-year reviews will be conducted pursuant to the Comprehensive Environmental Response, Compensation, and Liability Act 121(c) and NCP 300.430(f)(5)(iii)(C). EPA shall conduct a review of remedial actions no less often than each five-year period after the initiation of such remedial action to ensure the remedy continues to be protective of human health and the environment. Section 8 further discusses routine site inspections and five-year review processes.

6.3 Construction QA/QC

Response actions at OU4 and OU7 were performed in accordance with the effective response action plans. A list of EPA-approved planning documents and their effective dates is included in Appendix A. The response actions completed meet the performance criteria specified in the planning documents and the ROD requirements for construction of the physical components of the selected remedy.

During response action construction, authorized government representatives and TQA staff provided by the architect-engineering contractor, documented whether all construction activities adhered to planning documents. Upon completion of each response action, government representatives (led by EPA) conducted a final inspection to assess completion of the site-specific cleanup. Field documentation such as PCCs and final as-builts document the satisfactory completion of response actions.

Following the completion of response activities, a property close-out meeting was conducted with property owners. During the property close-out meeting the response action that took place was summarized, property owners received documentation of the results of the response action, final status of their property, recommendations regarding future maintenance, and resources available were provided in the form of a property completion letter.

6.4 QA/QC Procedures

QA/QC measures for response actions performed at OU4 and OU7 included project indoctrination and appropriate training of personnel; field planning meetings, readiness reviews, and daily “tailgate” meetings; the collection/analysis of field and laboratory QC samples; implementation of a sitewide laboratory QA program; QA oversight and auditing by government representatives; and contractor QC oversight and auditing.

The QA program specifies use of certain QA/QC procedures and measures, which are specified in planning documents and summarized in the QA/QC summary reports. A list of Site QA/QC summary reports is included in Appendix A.

The key elements of the QA/QC program include the following:

- The development of detailed SAP/QAPP to guide all sample collection and analysis efforts.
- The development of detailed site-specific standard operating procedures for sample collection, preparation, and analysis.
- Extensive training of all field and laboratory staff.
- Extensive review and checking by senior staff of the work performed by field and laboratory staff.
- Periodic internal and external audits of field and laboratory operations.
- Iterative modifications to improve methods and document procedures used to address any issues or problems identified by field staff, laboratory staff, or data users.
- The development of electronic data management tools for recording and transferring data that include a variety of error checks and error traps.
- The collection and analysis of a variety of different types of field and laboratory QC samples.
- A review and verification of electronic data in the Site databases.

- Validation of analytical laboratory data packages.

Based on the QC data that have been collected at the Libby Site and reviewed as part of the QA/QC summary reports it was concluded that:

- Blank samples (e.g., lot blanks, field blanks, preparation blanks, laboratory blanks) show that inadvertent contamination of field samples with LA or other forms of asbestos is not of significant concern, in the field, at the soil preparation laboratory, or at the analytical laboratory.
- Field duplicate and split samples in multiple media types show that variability due to small-scale heterogeneity is likely to be small and results tend to be reproducible.
- Soil preparation duplicates show that results are not greatly influenced by differences in soil preparation laboratory techniques.

For both TEM and PLM, there is generally high agreement (good concordance) for intra-laboratory analyses. Because there are differences in methods or procedures between analytical laboratories, the rigorous QA program for the Libby project was established to achieve better agreement and reduce uncertainties due to analytical measurement errors including inter-laboratory analyses. All Libby project laboratories had to meet rigorous QA criteria and were subject to Libby project-specific audits by a third party.

Section 7

Final Inspections and Certifications

As discussed in Section 6.1, the response actions performed both pre- and post-ROD met the performance goals for both contaminated soil and CBMs for residential/commercial and park/school land use categories within OU4 and OU7. The following subsections describe how final inspections and certifications occurred for response actions.

7.1 Response Action Inspections

7.1.1 Field Inspection

The authorized government representative or TQA conducted daily field oversight, or follow-on inspections, during each response action within OU4 and OU7. The presiding RAWPs required these inspections to occur at least once per day at each work site, for each active phase of work. A daily report, logbook entry, or QAR provides a record of the review of work practices, compliance with plans and specifications, collecting clearance and confirmation samples, air monitoring, compliance with safety. Digital photographs were also recorded throughout the response action to document site conditions. The removal contractor task foreman was advised of any noted deficiencies for immediate resolution.

All response action construction activities were performed in accordance with the presiding planning documents. QARs and other documentation are kept on file within each property-specific folder for which activities occurred and is maintained in the EPA Libby records center.

Daily closeout meetings were held with the government representative and representatives from the removal contractor and architect-engineering contractor. The purpose of the closeout meetings was to discuss schedule, progress, issues observed in the field that were resolved or required further resolution.

Field oversight or inspections of daily operations and equipment decontamination were conducted at both the landfill and mine site (OU3) on a regular and frequent basis. Documentation of oversight and inspections were recorded on daily reports, logbooks, or QARs.

7.1.2 Restoration Final Inspection

Restoration final inspections followed the completion of restoration activities for each response action that required restoration as part of the property-specific work plan. This inspection provided an opportunity for the removal contractor and TQA to meet on-site and evaluate conformance with the property-specific work plan and the RAWP. Restoration final inspection information was documented in the form of a daily report, field logbook entry, or QARs.

7.1.3 Joint Site Inspection

For fund-financed remedies, EPA and the state conduct a joint inspection following construction to determine that the remedy has been constructed properly. The O&F period began upon EPAs letter to DEQ signifying the start of O&F to not exceed 1 year and included a joint site inspection

(JSI) between EPA and DEQ. The O&F start letter marked the start of the O&F phase as April 1, 2019. Because of the complexity and large number of properties involved with the Site, an alternate approach was agreed upon between EPA and DEQ to satisfy the JSI requirement. To help determine the remedy was constructed properly, a list of properties based on the response action history (as displayed in Exhibit 2-1 from the ROD) was randomly generated from which to conduct property reviews by DEQ and ARP. The randomly generated list of properties was categorized according to:

- OU4
 - 2003–2010 (3 interior/3 exterior response actions)
 - 2010–2013 (3 interior/3 exterior response actions)
 - 2013–2018 (3 interior/3 exterior response actions)
- OU7
 - 2003–2010 (1 interior/1 exterior response action)
 - 2010–2013 (1 interior/1 exterior response action)
 - 2013–2018 (1 interior/1 exterior response action)
- Alleys
 - 5 alleys
- Parks/schools
 - 1 park
 - 1 school

Because some randomly selected properties included both interior and exterior response actions, those properties satisfied both the interior and exterior criteria stated above. A total of 23 properties were evaluated during the initial JSI. All available project property information was utilized during the property review including investigation sample data, property-specific work plans, as-builts, and clearance/confirmation sample data.

EPA received questions verbally from ARP staff on February 19, 2019, and in writing in a joint interim response document from DEQ and ARP dated February 26, 2019. Responses to the verbal questions and the ARP and DEQ issues of concern noted in the joint interim response document were addressed in a memorandum from CDM Smith to EPA and USACE and attached in a letter from EPA to DEQ dated March 4, 2019. The memorandum containing responses from EPA is summarized below.

Question #1: When and why did EPA begin using laboratory QC sample results as part of property removal decisions?

Summarized Answer: Laboratory QC sample results were considered in evaluating remediation status in early 2014 because of inherent variability and uncertainty in soil sample results and the associated differences (or discordances) in the reported results. EPA reviewed historical

laboratory QC sample results for all properties inspected to determine if additional response actions were warranted. For properties where response activities were already completed, reviews were not performed as it was concluded that, since historical removal criteria were more stringent, primary and secondary sources of LA would have been removed and residual exposure to LA would be low.

Question #2: For the review of information for [property address removed], which encompasses [property address removed] and [property address removed], the area highlighted in pink on Attachment A appears to not have been sampled.

Summarized Answer: A CSS inspection was completed in June and July 2001 on the three properties in the GID. Investigation and sampling activities were focused in areas where exposure is most likely to occur to screen properties for LA sources. Although a sample aliquot was not collected in the highlighted area of interest, it was determined that the overall sample coverage, as indicated on the property sketch, achieved the goal of screening the property.

Question #3: Also, at [property address removed], why was the visible vermiculite in the flowerbeds not removed in 2003?

Summarized Answer: The Primary Information Field Form for [property address removed] noted “trace amounts” of visible vermiculite observed in the flowerbeds and CSS soil samples entailed collection of three yard, three driveway, and two flowerbed samples. The sampling included locations in the flowerbeds where vermiculite was observed by the inspection team though it was not observed by the sampling team. All soil sample results were non-detect for LA. As such, no exterior response action was required.

Question #4: While reviewing information for [property address removed], which had an exterior removal in 2005, why was no sample collected from the area highlighted in pink on Attachment B?

Summarized Answer: The CSS visual inspection noted visible vermiculite in the garden, flowerbeds, and yard. The subsequent CSS soil sampling encompassed the front, back and side yard, driveway, and a flowerbed in the side yard. All soil sample results were non-detect for LA. Based upon review, this property was inspected and sampled according to CSS protocol. Later, an exterior PDI was performed and according to the Exterior Inspection Checklist, the PDI field team determined that CSS visual inspection and soil sampling sufficiently characterized the property and no additional soil sampling was required to delineate areas of contamination.

The EPA concluded that after a review of the property information, inspection and sampling results, and decisions made for the properties in question, the properties were characterized and addressed per project protocols. However, as requested by DEQ and agreed to by EPA, an additional 10 OU4 properties were randomly selected from the 2001 to 2010 period and provided to DEQ and ARP. DEQ and ARP conducted property file reviews for the additional 10 properties and did not find any issues. However, DEQ and ARP requested an overview from EPA of the back-check process that had been conducted to ensure remedy requirements outlined in the ROD were met, and a summary of the various property information reviews conducted over

time. A property-specific information summary was provided during the April 2019 O&M workgroup meeting, which clarified the back-check and property information review process.

7.2 Health and Safety

All activities conducted at the Site were subject to conformance with Site-specific health and safety plans including the comprehensive accident prevention plan, contractor-specific health and safety plans, and contractor-specific accident prevention plans. A brief description of significant health and safety measures implemented during the response actions is included below.

During construction, water-based dust suppression prevented LA fibers from becoming airborne. This alleviated cross-contamination concerns by preventing off-site migration of fibers. In addition, dust suppression provided additional respiratory protection for laborers working within the contaminated areas. All equipment performing work within exclusion zones were subject to thorough decontamination prior to leaving each worksite. Containerized truck beds and trailers prevented migration of fibers during transport of contaminated material.

During the response actions, on-site personnel were required by employers to wear personal protective equipment (PPE). At all times, on-site personnel wore a minimum of modified level D protection, including safety shoes, safety glasses, hardhats, and safety reflective vests. Personnel entering the exclusion zone wore modified level C PPE, including safety shoes, safety glasses, disposable coveralls, hardhats, and half or full-face respirators with HEPA filters or organic cartridges (depending on intrusiveness of activity and potential exposure to other contaminants). Personnel exiting the exclusion zone went through a thorough decontamination process in the three-stage decontamination shower trailer located in the contamination reduction zone.

Collection of perimeter air samples from the downwind side of excavation areas occurred during all response action activities, to monitor for off-site migration of LA. Health and safety plans and accident prevention plans also required biannual personal air monitoring for operators and laborers performing response activities. This is a Sitewide requirement that was satisfied among all response actions.

7.3 Institutional Controls

As discussed in Section 3.4, the ROD established IC objectives for soil, building materials, and land use. The ICIAP documents the ICs program and the implementation tools developed to meet those objectives. The ICIAP explains in more detail the management of LA encounters following cleanup. The ICIAP was developed in cooperation with EPA, DEQ, and Lincoln County.

7.4 Operational and Functional

The O&F determination generally governs the schedule for transfer of a project from EPA to the state for O&M. A remedy becomes O&F either 1 year after construction is complete or when the remedy is determined concurrently by EPA and the state to be functioning properly and is performing as designed, whichever is earlier (EPA 2011b).

Section 8

Operation and Maintenance Activities

This section summarizes the general activities for post-construction O&M. This section also summarizes re-evaluations that will ensure the selected remedy remains protective considering future risk assessment data. The OU4 and OU7-specific O&M plan provides detailed information regarding O&M for OU4 and OU7 (CDM Smith 2020b).

8.1 Long-Term O&M Activities

Long-term O&M is designed to maintain the integrity of the remedy components including backfilled areas, CBMs, and ICs, after determining OU4 and OU7 to be O&F. DEQ will be the lead agency responsible for O&M activities and the OU4 and OU7-specific O&M plan defines the responsibilities for long-term O&M of the remedy and repairs for OU4 and OU7 (CDM Smith 2020b). The following subsections summarize O&M activities considered routine.

8.1.1 Annual Site Inspections

Performance of annual non-intrusive visual site inspections will be conducted to aid in providing information to document O&M activities and the continued effectiveness of the remedy. OU4 and OU7 inspections must occur at least annually and concurrently with the five-year review.

8.1.2 Physical Remedy Maintenance

Future encounters with contaminated soil and building materials resulting from damage to the protective physical remedy are the main concerns during the O&M period. When applicable, repair of physical remedy damage identified during annual site inspections will eliminate exposure of underlying contamination. The OU4 and OU7-specific O&M plan details issues that may arise with the physical remedy during long-term O&M, and contingency plans for such occurrences (CDM Smith 2020b).

8.1.3 IC Evaluation and Updates

ICs evaluation shall occur on at least an annual basis and if necessary, updates will be implemented to ensure protectiveness of the remedy. The OU4 and OU7-specific ICIAP discusses evaluation and updates for different types of ICs (CDM Smith 2020a).

8.1.4 Reporting

The DEQ shall prepare annual reports summarizing O&M activities. Reporting also involves regular review and updates as necessary to any health and safety plan developed for O&M activities. The OU4 and OU7-specific O&M plan discusses reporting requirements (CDM Smith 2020b).

8.2 EPA Five-Year Reviews

Five-year reviews of OU4 and OU7 are necessary because contamination remains below backfill in subsurface soil and inaccessible areas within buildings, preventing unrestricted use. EPA is responsible for performing and funding the five-year reviews.

The five-year review process consists of six components: (1) community involvement and notification, (2) document review, (3) data review and analysis, (4) site inspection, (5) interviews, and (6) protectiveness determination. A description of each component follows.

- Community involvement activities will notify the public when the five-year review will take place, upon its completion, and when results ready for review on the EPA website for the Site: <https://cumulis.epa.gov/supercpad/cursites/csitinfo.cfm?id=0801744>
- Document review involves an evaluation of all relevant documents (e.g., ROD) and data (e.g., analytical sample data) to obtain information to assess the performance of the remedial action.
- Site inspections will gather information about current site status to visually confirm and document the conditions of the remedy, the site, and the surrounding area.
- Interviews will occur as necessary with the site manager, site personnel, and people who live or work near the site to gather additional information about current site status or to identify remedy issues.
- The protectiveness determination should include a technical assessment of the following questions:
 - Is the remedy functioning as intended by the decision documents (e.g., ROD, RD)?
 - Are the exposure assumptions, toxicity data, cleanup levels, and RAOs used at the time of the remedy selection still valid?
 - Has any other information come to light that could call into question the protectiveness of the remedy?

Section 9

References

CDM Smith. 2020a. Institutional Control Implementation and Assurance Plan, Operable Units 4 and 7, Libby Asbestos Superfund Site. Libby Montana. Prepared for the U.S. Environmental Protection Agency.

_____. 2020b. Operations and Maintenance Plan, Operable Units 4 and 7, Libby Asbestos Superfund Site. Libby Montana. Prepared for the U.S. Environmental Protection Agency.

_____. 2016a. *Final ERS Report Memorandum*, Libby Asbestos Superfund Site, Prepared for the U.S. Environmental Protection Agency.

_____. 2014. *Remedial Investigation Report, Residential and Commercial Properties*, Operable Unit 4, Libby, Montana. Prepared for the U.S. Environmental Protection Agency.

DEQ. 2009. *Libby Asbestos Site Troy Operable Unit 07 Residential/Commercial Cleanup Criteria Specific Use Area Visible Vermiculite Action Level Technical Memorandum*.

EPA. 2017. *Remedial Design Report*, Revision 1, Libby Asbestos Site, Operable Units 4 & 7, Libby, Montana.

_____. 2016a. *Record of Decision for Libby Asbestos Superfund Site, Libby and Troy Residential and Commercial Properties, Parks and Schools, Transportation Corridors, Industrial Park. Operable Units 4-8*, Lincoln County, Montana.

_____. 2016b. *Remedial Design Report*, Libby Asbestos Site, Operable Units 4 & 7, Libby, Montana.

_____. 2015. *Site-Wide Human Health Risk Assessment*, Libby Asbestos Superfund Site. U.S. Environmental Protection Agency, Region 8. Final.

_____. 2014. *Amendment B to Draft Final Residential/Commercial Cleanup Action Level and Clearance Criteria, Technical Memorandum*, Libby Asbestos Site.

_____. 2011a. *Amendment A to Draft Final Residential/Commercial Cleanup Action Level and Clearance Criteria, Technical Memorandum*, Libby Asbestos Site.

_____. 2011b. *Close Out Procedures for National Priority List Sites*, OSWER Directive 9320.2-22.

_____. 2003a. *Draft Final Residential/Commercial Cleanup Action Level and Clearance Criteria, Technical Memorandum*, Libby Asbestos Site.

_____. 2003b. *Draft Final Design Analysis Report for Libby Asbestos Project*, Libby, Montana.

_____. 1987. *Appendix A to Subpart E of 40 CFR Part 763. Interim TEM Analytical Methods - Mandatory and Nonmandatory - and Mandatory Section to Determine Completion of Response Actions (AHERA)*. Final Register 52:41857.

Meeker, G.P., A.M. Bern, I.K. Brownfield, H.A. Lowers, S.J. Sutley, T.M. Hoeffen, and J.S. Vance. 2003. *The composition and morphology of amphiboles from the Rainy Creek Complex, Near Libby, Montana*. American Mineralogist 88:1955-1969.

NIOSH. 1994b. PLM NIOSH 9002, Issue 2. Asbestos (bulk) by PLM.

SRC. 2007a. *General Workplan for Building Demolition at the Libby, Montana, Superfund Site*. Revision 2. Prepared for the U.S. Environmental Protection Agency.

_____. 2007b. *Assessing Asbestos Release from Building Demolition at the Libby, Montana, Superfund Site, October 2006 Demolitions*. Prepared for the U.S. Environmental Protection Agency.

_____. 2007c. *Libby Superfund Site: Technical Memorandum 9, Evaluation of Sources of Libby amphibole In Indoor Dust in Libby, Montana*. Prepared for the U.S. Environmental Protection Agency.

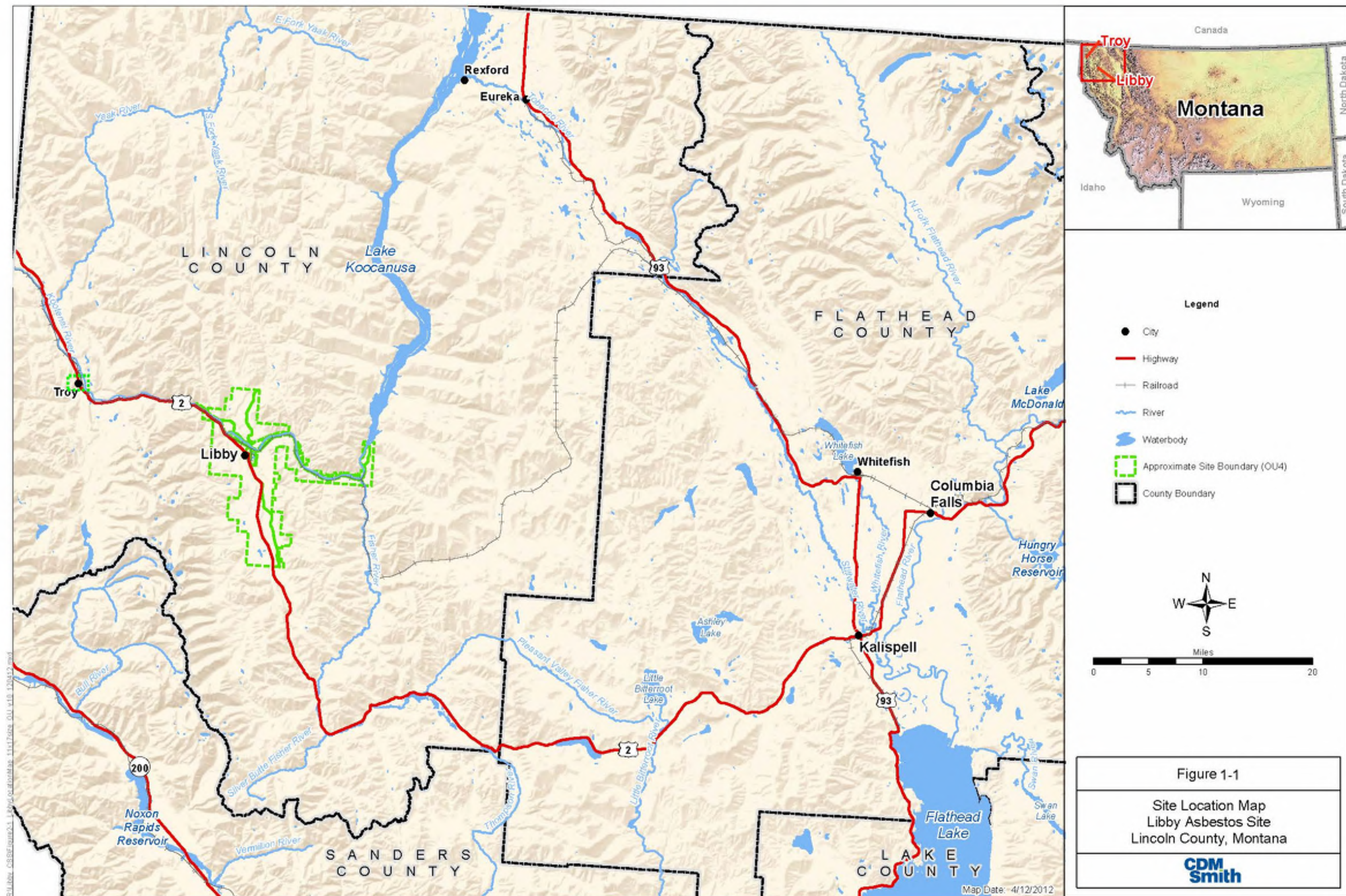
_____. 2006. *General Sampling and Analysis Plan for Assessing Asbestos Release from Building Demolition at the Libby, Montana Superfund Site*. Revision 1. Prepared for the U.S. Environmental Protection Agency.

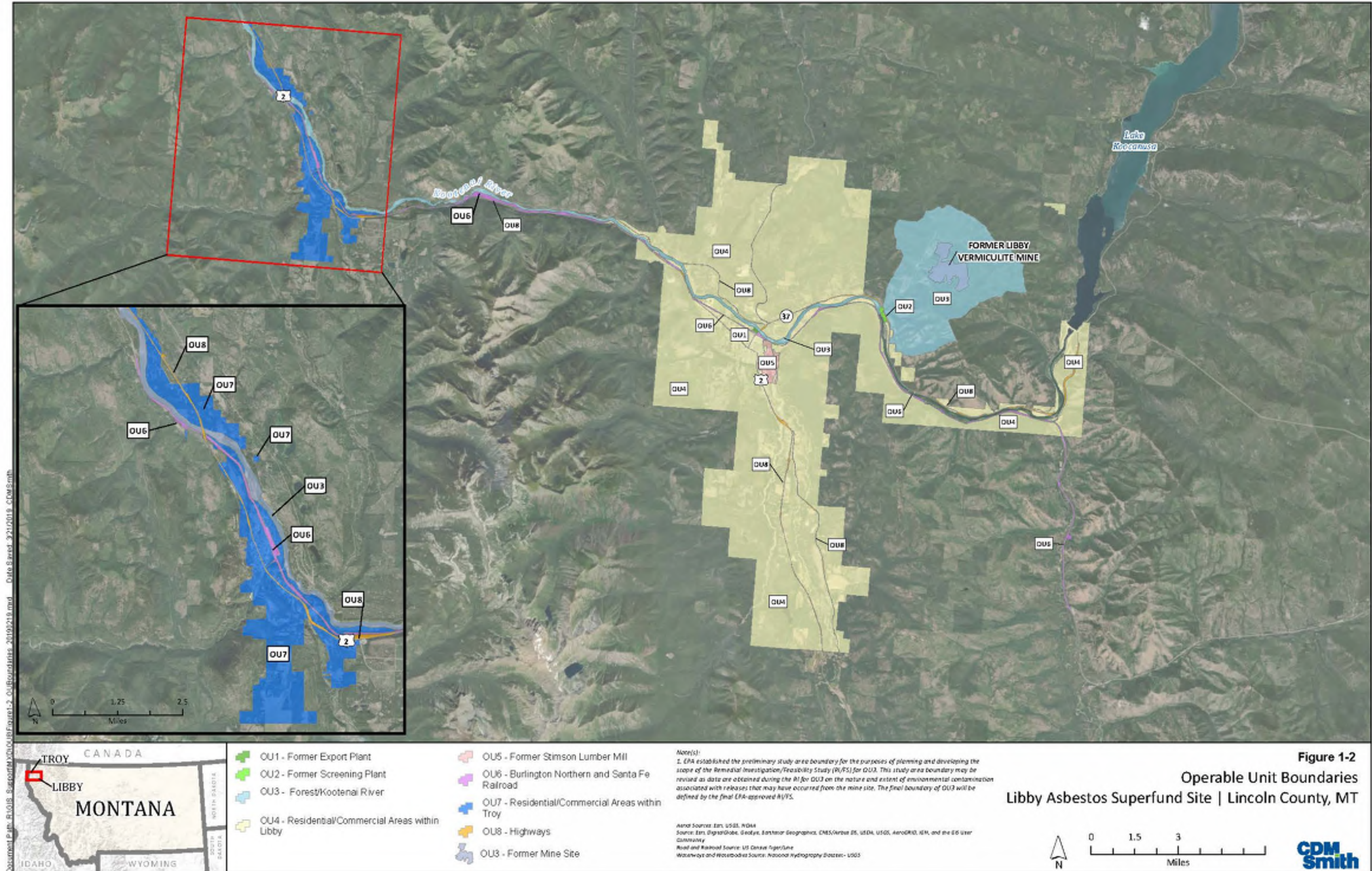
_____. 2005. *General Sampling and Analysis Plan for Assessing Asbestos Release from Building Demolition at the Libby, Montana Superfund Site*. Prepared for the U.S. Environmental Protection Agency.

Tetra Tech. 2014. *Final Remedial Investigation Report, Operable Unit 7 of the Libby Asbestos Superfund Site*.

Figures

This page intentionally left blank.





Appendix A

List of Planning Documents

This page intentionally left blank.

Investigation Plans

Effective Date	Title	Revision Number	Author
December 1999	Sampling and Quality Assurance Project Plan Sampling and Quality Assurance Project Plan for Libby, Montana Environmental Monitoring for Asbestos	--	EPA
January 2000	Sampling and Quality Assurance Project Plan Sampling and Quality Assurance Project Plan for Libby, Montana Environmental Monitoring for Asbestos	1	EPA
April 2002	Final Sampling and Analysis Plan for the Remedial Investigation of Contaminant Screening Study, Libby Asbestos Site, Operable Unit 4, Libby, Montana	--	CDM Smith
May 2003	Final Sampling and Analysis Plan for the Remedial Investigation of Contaminant Screening Study, Libby Asbestos Site, Operable Unit 4, Libby, Montana, and site-specific addenda	1	CDM Smith
May 2003	Final Sampling and Analysis Plan Remedial Investigation, Libby Asbestos Site, Operable Unit 4, Libby, Montana, and site-specific addenda	--	CDM Smith
March 2007	Troy Asbestos Property Evaluation Work Plan (Field Sampling Plan and Quality Assurance Project Plan) for the Troy Asbestos Property Evaluation Project, Troy Operable Unit Number 7 of the Libby Asbestos Superfund Site	--	Tetra Tech
July 2007	Troy Asbestos Property Evaluation Work Plan (Field Sampling Plan and Quality Assurance Project Plan) for the Troy Asbestos Property Evaluation Project, Troy Operable Unit Number 7 of the Libby Asbestos Superfund Site	--	Tetra Tech
April 2010	Sampling and Analysis Plan, General Property Investigation, Libby Asbestos Site, Operable Unit 4	--	CDM Smith
April 2012	Sampling and Analysis Plan, General Property Investigation, Libby Asbestos Site, Operable Unit 4	1	CDM Smith
April 2013	General Property Investigation Sampling and Analysis Plan, Libby Asbestos Site, Operable Unit 4	2	CDM Smith
April 2014	General Property Investigation Quality Assurance Project Plan, Libby Asbestos Site, Operable Unit 4	4 ¹	CDM Smith
June 2014	General Property Investigation Quality Assurance Project Plan, Libby Asbestos Site, Operable Unit 4	5	CDM Smith
May 2015	General Property Investigation Quality Assurance Project Plan, Libby Asbestos Site, Operable Unit 4	6	CDM Smith
April 2016	General Property Investigation Quality Assurance Project Plan, Libby Asbestos Site, Operable Unit 4	7	CDM Smith
March 2017	General Property Investigation Quality Assurance Project Plan, Libby Asbestos Site, Operable Unit 4	8	CDM Smith
March 2018	General Property Investigation Quality Assurance Project Plan, Libby Asbestos Site, Operable Unit 4	9	CDM Smith
April 2019	General Property Investigation Quality Assurance Project Plan Addendum, Libby Asbestos Site, Operable Unit 4	9, Addendum	CDM Smith

¹ Revision 3 of the General Property Investigation Sampling and Analysis Plan was reviewed by EPA in August 2013, however was never finalized/implemented. Revision 4 incorporated Revision 3 changes.

Response Action Plans

Effective Date	Title	Revision Number	Author
Response Action Sampling and Analysis Plans/Quality Assurance Project Plans			
December 1999	Site-specific removal and confirmation sampling plans	--	CDM Smith
May 2005	General Sampling and Analysis Plan for Assessing Asbestos Release from Building Demolition at the Libby, Montana, Superfund Site, and site-specific addenda	--	SRC
September 2006	General Sampling and Analysis Plan for Assessing Asbestos Release from Building Demolition at the Libby, Montana, Superfund Site	1	SRC
May 2007	General Sampling and Analysis Plan for Assessing Asbestos Release from Building Demolition at the Libby, Montana, Superfund Site	2	SRC
April 2008	Response Action Sampling and Analysis Plan, Libby Asbestos Site, Libby, Montana	1	CDM Smith
June 2011	Response Action Sampling and Analysis Plan, Libby Asbestos Site, Libby, Montana	2	CDM Smith
April 2013	Response Action Sampling and Analysis Plan, Libby Asbestos Site, Libby, Montana	3	CDM Smith
March 2014	Response Action Quality Assurance Project Plan, Libby Asbestos Site, Libby, Montana	4	CDM Smith
March 2015	Response Action Quality Assurance Project Plan, Libby Asbestos Site, Libby, Montana	5	CDM Smith
April 2016	Response Action Quality Assurance Project Plan, Libby Asbestos Site, Libby, Montana	6	CDM Smith
April 2017	Response Action Quality Assurance Project Plan, Libby Asbestos Site, Libby, Montana	7	CDM Smith
April 2018	Response Action Quality Assurance Project Plan, Libby Asbestos Site, Libby, Montana	8	CDM Smith
April 2019	Response Action Quality Assurance Project Plan Addendum, Libby Asbestos Site, Libby, Montana	8, Addendum	CDM Smith
Response Action Work Plans			
November 2002	Comprehensive Residential Removal Action Plan, Libby Asbestos Site, Libby, Montana	--	CDM Smith
November 2003	Response Action Work Plan, Libby Asbestos Site, Libby, Montana	--	CDM Smith
April 2007	Response Action Work Plan, Libby Asbestos Site, Libby, Montana	1	CDM Smith
February 2008	Response Action Work Plan, Libby Asbestos Site, Libby, Montana	2	CDM Smith
June 2011	Response Action Work Plan, Libby Asbestos Site, Libby, Montana	3	ER
April 2012	Response Action Work Plan, Libby Asbestos Site, Libby, Montana	4	ER
April 2013	Response Action Work Plan, Libby Asbestos Site, Libby, Montana	5	ER
March 2014	Response Action Work Plan, Libby Asbestos Site, Libby, Montana	6	ER
March 2015	Response Action Work Plan, Libby Asbestos Site, Libby, Montana	7	ER
April 2016	Response Action Work Plan, Libby Asbestos Site, Libby, Montana	8	ER
March 2017	Response Action Work Plan, Libby Asbestos Site, Libby, Montana	9	ER
April 2018	Response Action Work Plan, Libby Asbestos Site, Libby, Montana	10	ER
Fill Material Plans			
May 2011	Draft Fill Material Technical Memorandum, Libby Asbestos Superfund Site, Libby, Montana	0	CDM Smith
May 2014	Fill Material Quality Assurance Project Plan, Libby Asbestos Superfund Site, Libby, Montana	1	CDM Smith
January 2015	Fill Material Quality Assurance Project Plan, Libby Asbestos Superfund Site, Libby, Montana	2	CDM Smith
May 2016	Fill Material Quality Assurance Project Plan, Libby Asbestos Superfund Site, Libby, Montana	3	CDM Smith

Effective Date	Title	Revision Number	Author
April 2017	Fill Material Quality Assurance Project Plan, Libby Asbestos Superfund Site, Libby, Montana	4	CDM Smith
April 2018	Fill Material Quality Assurance Project Plan, Libby Asbestos Superfund Site, Libby, Montana	5	CDM Smith
April 2019	Fill Material Quality Assurance Project Plan Addendum, Libby Asbestos Superfund Site, Libby, Montana	5, Addendum	CDM Smith
Landfill Plans			
February 2004	Draft Revised Lincoln County Class IV Asbestos Landfill Operations Plan	--	CDM Smith
February 2008	EPA Region 8 Libby Asbestos Project Lincoln County Class IV Asbestos Landfill Operations Plan	2	CDM Smith
January 2015	Class IV Asbestos Cell Landfill Quality Assurance Project Plan, Libby Asbestos Site	0	CDM Smith
May 2015	Class IV Asbestos Cell Landfill Quality Assurance Project Plan, Libby Asbestos Site	1	CDM Smith
May 2016	Class IV Asbestos Cell Landfill Quality Assurance Project Plan, Libby Asbestos Site	2	CDM Smith
April 2017	Class IV Asbestos Cell Landfill Quality Assurance Project Plan, Libby Asbestos Site	3	CDM Smith
March 2018	Class IV Asbestos Cell Landfill Quality Assurance Project Plan, Libby Asbestos Site	4	CDM Smith
April 2019	Class IV Asbestos Cell Landfill Quality Assurance Project Plan, Libby Asbestos Site	4, Addendum	CDM Smith
Mine (OU3) Operations Plans			
May 2004	Final Disposal Operations Plan for the Former W.R. Grace Mine, Libby Asbestos Project	0	EPA
February 2008	Final Disposal Operations Plan for the Former W.R. Grace Mine, Libby Asbestos Project	7	EPA
June 2011	Soil Disposal Plan, Libby Asbestos Superfund Site, Operable Unit 3	0	CDM Smith

Data Management Plans

Effective Date	Title	Revision Number	Author
January 2012	EPA Data Management Plan, Libby Asbestos Superfund Site	1	EPA
September 2012	EPA Data Management Plan, Libby Asbestos Superfund Site	2	EPA
August 2013	EPA Data Management Plan, Libby Asbestos Superfund Site	1	EPA
March 2015	EPA Data Management Plan, Libby Asbestos Superfund Site	1	EPA
March 2016	EPA Data Management Plan, Libby Asbestos Superfund Site	1	EPA
April 2016	EPA Data Management Plan, Libby Asbestos Superfund Site	2	EPA
January 2020	EPA Data Management Plan, Libby Asbestos Superfund Site	2020.1	EPA

QA/QC Summary Reports

Completion Year	Title	Revision Number	Author
2012	Quality Assurance and Quality Control Summary Report (1999–2009) for the Libby Asbestos Superfund Site	--	CDM Smith
2014	Quality Assurance and Quality Control Summary Report (2010–2013) for the Libby Asbestos Superfund Site	--	CDM Smith
2015	Quality Assurance and Quality Control Summary Report (2014) for the Libby Asbestos Superfund Site	--	CDM Smith

Completion Year	Title	Revision Number	Author
2016	Quality Assurance and Quality Control Summary Report (2015) for the Libby Asbestos Superfund Site	--	CDM Smith
2013	Annual QA/QC Summary Report (2010-2012) for Task Order 2019	--	CB&I
2014	Annual Laboratory QA/QC Summary Report (2013) for Task Order 3019, Quality Assurance Support for the Libby Asbestos Site	--	CB&I
2015	Annual Laboratory QA/QC Summary Report (2014) for Task Order 3019, Quality Assurance Support for the Libby Asbestos Site	--	CB&I
2016	Annual Laboratory QA/QC Summary Report (2015) for Task Order 3019, Quality Assurance Support for the Libby Asbestos Site	--	CB&I
2017	Annual Laboratory QA/QC Summary Report (2016) for Task Order 1019, Quality Assurance Support for the Libby Asbestos Site	--	APTIM

Notes:

APTIM – APTIM Government Solutions, LLC

CB&I – Chicago Bridge & Iron Company

CDM Smith – CDM Federal Programs Corporation

EPA – U.S. Environmental Protection Agency

ER – Environmental Restoration LLC

SRC – SRC, Inc.

Tetra Tech – Tetra Tech, Inc.

Appendix B

Additional Investigation Information, 2014 to Present

This page intentionally left blank.

Table of Contents

Section 1 Introduction	1-1
Section 2 Pre-ROD Investigation and Response Activities	2-1
2.1 General Property Investigation	2-1
2.1.1 Land Use Area Designations.....	2-1
2.1.2 Soil Sampling.....	2-2
2.1.3 Bulk Material Sampling	2-2
2.1.4 Emergency Response	2-3
2.2 Response Activities.....	2-3
2.2.1 Protocol Changes.....	2-4
2.2.1.1 OU7-Troy Residential/Commercial Cleanup Criteria.....	2-4
2.2.1.2 Chinking and Building Materials Sampling	2-4
2.2.1.3 National Priorities List Boundary	2-4
2.2.1.4 Revised Investigation Protocol for Large Properties.....	2-5
2.2.1.5 Revised Cleanup Approach	2-5
2.2.2 Indoor Response Activities	2-6
2.2.3 Outdoor Response Activities.....	2-6
2.2.4 Excluded Dataset.....	2-6
2.3 Borrow Sources	2-6
2.3.1 Fill Material Parameters.....	2-6
2.3.2 Fill Material Sampling	2-7
2.4 Lincoln County Landfill	2-8
2.4.1 Stationary Perimeter Air Sampling	2-8
2.4.2 Groundwater Sampling.....	2-9
Section 3 Post-ROD Investigation and Remedial Activities	3-1
3.1 General Property Investigation	3-1
3.1.1 Soil Sampling.....	3-1
3.1.2 Bulk Material Sampling	3-1
3.2 Remedial Activities	3-2
3.2.1 Indoor Remedial Activities	3-2
3.2.2 Outdoor Remedial Activities	3-2
3.3 Borrow Source	3-2
3.4 Lincoln County Landfill	3-2
3.4.1 Stationary Perimeter Air Sampling	3-3
3.4.2 Groundwater Sampling.....	3-3
Section 4 References	4-1

This page intentionally left blank.

Section 1

Introduction

Multiple investigation and response activities occurred at the Libby Asbestos Superfund Site (Site) from 1999 until the signing of the *Record of Decision for Libby Asbestos Superfund Site, Libby and Troy Residential and Commercial Properties, Parks and Schools, Transportation Corridors, Industrial Park, Operable Units 4–8, Lincoln County, Montana* (ROD) in 2016 (U.S. Environmental Protection Agency [EPA] 2016). The remedial investigation (RI) reports for operable unit (OU) 4 (CDM Federal Programs Corporation [CDM Smith] 2014a) and OU7 (Tetra Tech 2014) detail these activities.

The purpose of this appendix is to provide information summarizing Site investigation and response activities that occurred between the time of finalization of the OU4 and OU7 RI reports and publication of the ROD (EPA 2016) (Section 2). This appendix will also provide information for investigation and remedial actions that occurred after the ROD was implemented (Section 3).

This page intentionally left blank.

Section 2

Pre-ROD Investigation and Response Activities

Section 2 presents information on Site investigations and response activities completed at OU4 and OU7 between the time the RI reports (CDM Smith 2014a, Tetra Tech 2014) were finalized and the ROD (EPA 2016) was implemented (i.e., from 2014 through 2015). Information includes a description of the sampling program and analytical results that were generated.

2.1 General Property Investigation

General property investigation (GPI) field activities were performed in accordance with the GPI quality assurance project plan (QAPP) (CDM Smith 2015a, 2014b, 2014c). The objectives of the GPI program were twofold:

1. Collect data to confirm the presence/absence of Libby amphibole asbestos (LA) and/or LA source materials at residential, commercial, industrial, and public properties within OU4 and OU7.
2. Collect data to evaluate the extent of LA contamination at properties within OU4 and OU7 where previous investigations indicate the presence of LA and/or LA source materials.

The GPI process was divided into two distinct phases: screening investigation (SI) and detailed investigation (DI). The purpose of the SI was to screen the property for the presence of LA or LA source materials. The purpose of the DI was to delineate contamination at the property where one or more primary action levels (also referred to as triggers) were previously identified.

Soil samples were analyzed for asbestos using the polarized light microscopy (PLM) visual area estimation method (PLM-VE) and the PLM gravimetric method (PLM-Grav) in accordance with project-specific standard operating procedures (SOPs) SRC-LIBBY-03 and SRC-LIBBY-01. Bulk material samples were analyzed by *National Institute of Occupational Safety and Health (NIOSH) Method 9002 (Issue 2), Asbestos (Bulk) by PLM* (NIOSH 1994) (referred to as PLM-9002) with subsequent analysis using point counting methods described in EPA 600/R-93/116, *Method for the Determination of Asbestos in Bulk Building Materials* (EPA 1993) as deemed necessary (referred to as PLM-PC400; see Section 2.2.1.2).

2.1.1 Land Use Area Designations

Outdoor soils were divided into land use areas for vermiculite inspection and soil sampling. In general, properties were divided into the following land use areas:

- specific-use area (SUA) – (e.g., garden, flowerbed, unpaved driveway, play area)
- common-use area (CUA) – (e.g., yard)
- limited-use area (LUA) – (e.g., pasture, maintained/mowed fields)

- secondary structure (SS) – (e.g., unpaved carport or lean-to)
- secondary building (SB) – (e.g., soil floor of a garage or shed)

2.1.2 Soil Sampling

Soil samples were collected in accordance with the most recent version of CDM-LIBBY-05, *Site-specific SOP for Soil Sample Collection*, in effect at that time. Most samples collected were 30-point composite surface soil samples collected between 0 and 6 inches below ground surface (bgs). Between 2014 and 2015, 10,051 soil samples were collected during GPI activities in OU4 at 857 properties; 3,542 soil samples were collected during GPI activities in OU7 at 272 properties. In addition, three samples were collected during GPI activities at one property outside the Libby Site National Priorities List (NPL) boundary. Appendix E contains additional information on individual sample details and analytical results. Results are summarized below in brief:

- A total of 10,051 surface soil samples were collected in OU4 during the GPI sampling. LA was detected by PLM-VE at concentrations ranging from trace to 4% in 13 percent (%) of samples. LA was detected by PLM-Grav at concentrations ranging from trace to 25% in 1% of samples. Vermiculite was observed in 910 samples (9%) based on visual inspection.
- A total of 3,542 surface soil samples were collected in OU7 during the GPI sampling. Trace LA was detected by PLM-VE in 7% of samples. LA was detected at concentrations ranging from trace to 0.25% by PLM-Grav in less than (<) 1% of samples. Vermiculite was observed in OU7 in 96 samples (3%) based on visual inspection.
- A total of three samples were collected at a property outside the Libby Site NPL boundary during the GPI sampling. Trace LA was detected by PLM-VE in 33% of samples. Vermiculite was observed in all three samples based on visual inspection.

2.1.3 Bulk Material Sampling

Bulk material samples were collected from friable building materials containing or suspected of containing vermiculite and/or LA (e.g., log chinking, chimney mortar, plaster, or other building materials) during GPI investigations. Friable vermiculite-containing building material bulk samples were collected in general accordance with Administrative Rules of Montana 17.74.354(3)(c), *Inspection Requirements for Demolition and Renovation Activities*. This sampling procedure specifies the number of subsamples that must be collected per homogeneous sampling area. Appendix E contains additional information on individual sample details and analytical results. Results are summarized below in brief:

- A total of 30 bulk material samples were collected in OU4 during the GPI sampling. Tremolite/actinolite concentrations of <1% by PLM-9002 were detected in 43% of samples. A total of nine bulk material samples were subsequently analyzed by PLM-PC400. Tremolite/actinolite concentrations ranging from 0.24% to 0.73% by PLM-PC400 were detected in 56% of samples.
- A total of three bulk material samples were collected in OU7 during the GPI sampling. Tremolite/actinolite concentrations of <1% by PLM-9002 were detected in 100% of

samples. All three bulk material samples were subsequently analyzed by PLM-PC400. Tremolite/actinolite was not detected in any sample by PLM-PC400.

2.1.4 Emergency Response

The objective of the Environmental Resource Specialist (ERS) program was to provide property owners with a means to mitigate potential exposure to LA or LA source materials, such as Libby vermiculite, during routine and non-routine activities at Libby properties. These activities included: building repair, remodeling, maintenance, utility servicing, installation, and construction.

Specifically, the ERS program provided property owners/residents with information related to Libby vermiculite and guidance on safely working with material potentially containing LA or LA source materials. ERS personnel conducted on-site evaluations of reported situations, providing recommendations, if necessary, of methods to safely continue the intended work activities. ERS personnel performed initial assessments to evaluate the level of response required, which included information only, emergency, interior non-emergency response, or an exterior non-emergency response.

Soil and bulk material samples were collected in accordance with the governing document, *Environmental Resource Specialist Plan* (CDM Smith 2013a). Soil samples were analyzed by PLM-VE and PLM-Grav (if a coarse fraction was present) and bulk material samples were analyzed by PLM-9002. Between 2014 and 2015, 18 soil samples were collected during the ERS program in OU4 at 11 properties. Appendix E contains additional information on individual sample details and analytical results. Results are summarized below in brief:

- A total of 18 surface soil samples were collected in OU4 during the ERS program. Trace LA was detected by PLM-VE in 28% of samples and by PLM-Grav in 11% of samples. Vermiculite was observed in eight samples (44%) based on visual inspection.
- A total of three bulk material samples were collected in OU4 during the ERS program. Tremolite/actinolite was not detected in any sample by PLM-9002.

2.2 Response Activities

The types of LA-containing media that required response activities included vermiculite insulation, soil, dust, and building materials from residential, commercial, municipal, and industrial properties. Vermiculite insulation encountered in structures is typically found in attics and exterior walls. In some cases, vermiculite insulation was found in interior and exterior walls due to sifting from the attic. LA-contaminated soil encountered was generally due to vermiculite historical use as a soil amendment in flowerbeds and gardens, leveling of low spots, and backfilling of utilities. LA-contaminated dust occurs inside structures due to vermiculite insulation leaking into the living spaces from the attic or walls, and LA tracked inside from outdoor source locations. LA-contaminated building material was generally found as an additive in concrete, log cabin chinking, and brick or block mortar.

The objectives of the response action sampling program were to:

1. Collect data to confirm LA-contaminated media were removed to meet current EPA cleanup criteria at the Site.
2. Collect data to determine worker exposure to nuisance dust and LA was within acceptable limits.
3. Collect data to determine effectiveness of equipment-use practices and engineering controls during response actions.

Samples were collected and analyzed in accordance with the governing response action QAPP (CDM Smith 2015b, 2014d, 2013b). Appendix E contains additional information on individual sample details and analytical results.

2.2.1 Protocol Changes

In June 2014, the *Libby Asbestos Site Residential/Commercial Action Level and Clearance Criteria Technical Memorandum Amendment B* (Amendment B) (EPA 2014) was issued to summarize the changes to project protocol. The following sections outline the changes summarized in Amendment B.

2.2.1.1 OU7-Troy Residential/Commercial Cleanup Criteria

In April 2009, the Montana Department of Environmental Quality (DEQ) developed a technical memorandum (DEQ 2009) that provided rationale and approach for sampling and recommendations for response action criteria for OU7 properties, which differed from the sampling approach and response action criteria for OU4 properties. From the inception of Amendment B, moving forward, residential and commercial properties located within OU7 were treated the same as properties located within OU4.

2.2.1.2 Chinking and Building Materials Sampling

Amendment B provides guidance for actions taken based on the analytical result for chinking and building materials. If LA concentrations were reported as less than 1% by PLM 9002, the sample was reanalyzed by PLM-PC400 using point counting methods described in EPA 600/R-93/116 to provide a more quantitative estimate of the amount of LA that is present. If the result by PLM-PC400 was greater than or equal to (\geq) 0.25%, the building materials were removed. If the result by PLM-PC400 is $<0.25\%$, no further action was taken.

2.2.1.3 National Priorities List Boundary

Libby Asbestos project investigation and response efforts were focused primarily within the NPL study boundary, however, requests for project information and property investigations were often received from property owners outside the project NPL boundary. Amendment B details the protocol followed when addressing calls or inquiries from properties outside the NPL boundary:

- For properties outside the NPL boundary but within Lincoln County, project files/databases were checked to determine if LA contamination was identified and/or removed at the subject property. Available information was provided to the property owner/ requestor. The property owner/requestor was referred to the EPA Libby Asbestos Project website, Lincoln County Asbestos Resource Program, and/or the State of Montana Asbestos Control Program for guidance. No site visits were performed if properties were outside the NPL

boundary, unless the EPA determined contamination existing on the property could have been directly associated with former Libby vermiculite mining activities.

- For properties outside of Lincoln County, the property owner/requester was referred to the EPA Libby Asbestos project website and their state-specific asbestos control program for guidance. No site visits were performed for properties outside of Lincoln County.

2.2.1.4 Revised Investigation Protocol for Large Properties

As more rural properties were selected for GPI, there was a significant increase in the total number of soil samples collected during GPI DIs due to expansive LUAs (e.g., field, pasture, etc.). To limit the number of samples collected at large properties, Amendment B provided the following protocol for sampling large (i.e., greater than one acre) properties:

- The maximum LUA sample grid was increased from 15,000 square feet (ft²) to 217,000 ft² (approximately 5 acres).

Additional steps were taken by the GPI field team to identify portions of the LUA that could have contained LA source materials. These efforts included an owner interview and visual scrutiny of land features by the field team in areas where fill material may have been placed (e.g., underground utility lines, high and low spots, fence lines). In cases where there was a visual indication that fill material may have been placed, the field team collected an additional 30- point composite soil sample from that area. If the analytical result for a sample collected from a LUA was Bin B2 (<1 % LA) or Bin C (≥1% LA), additional 30-point composite delineation samples were collected from the sampled area with a spatial coverage of 15,000 ft² per delineation sample. As appropriate, additional sampling using a smaller composite sample size coverage (i.e., less than 15,000 ft²) may also have been performed to better delineate areas of potential contamination in an LUA.

2.2.1.5 Revised Cleanup Approach

Amendment B provided the revised criteria for response activities to further refine the property prioritization process. Properties were selected for an exterior soil response if the following primary triggers were present:

- The property had any use area with LA soil concentrations reported as Bin B2 (<1% LA) or Bin C (≥1% LA) by PLM-VE.
- More than 25% of the total soil exposure area at a property had LA soil concentrations reported as trace by PLM (Bin B1 by PLM-VE or “Tr” by PLM-Grav), where the total soil exposure area was defined as all areas designated as SUA, CUA, SS, or SB. The primary trigger was not applied to LUAs.

Once a property was selected for an exterior soil response (i.e., a primary trigger was present), all soil ranked as Bin B2 or Bin C by PLM-VE within the total soil exposure area was removed to the appropriate construction design depth. Removal of LA soil concentrations ranked as trace by PLM (Bin B1 by PLM-VE or “Tr” by PLM-Grav) were determined based on spatial extent. If trace soil conditions comprised less than 25% of the exposure area, no response was required. If trace soil conditions comprised more than 25% of the exposure area, these soils were removed to the

appropriate construction design depth. The extent of the soil response took constructability into consideration but ensured that 75% or more of the total surface soil exposure areas in SUAs, CUAs, SSs, or SBs were either clean fill and/or non-detect for LA by PLM-VE/PLM-Grav.

2.2.2 Indoor Response Activities

Indoor response activities are discussed in Section 2.2.1 of the main text of this report. During indoor response activities that took place in 2014 and 2015, a total of 530 indoor air clearance samples in OU4 and 15 indoor air clearance samples in OU7 were collected. A total of four indoor soil samples in OU4 were collected. These samples are included electronically in Appendix E.

2.2.3 Outdoor Response Activities

Outdoor response activities are discussed in Section 2.2.2 of the main text of this report. During outdoor response activities that took place in 2014 and 2015, a total of 319 outdoor perimeter air samples in OU4 were collected and 11 outdoor perimeter air samples in OU7 were collected. A total of 700 outdoor soil samples in OU4 were collected and 2 outdoor soil samples in OU7 were collected. In addition, two outdoor perimeter air samples and four outdoor soil samples were collected from a property outside the Libby Site NPL boundary. These samples are included electronically in Appendix E.

2.2.4 Excluded Dataset

Outdoor stationary air samples collected during a response activity (to ensure adequate dust suppression was implemented), and any confirmatory bulk, indoor air, and water samples are not discussed in this report. Rather, it is assumed that all clearance or confirmation samples collected as part of the response program satisfied the clearance sample criteria, as described in Section 2.2.3 of the main text of this report, before the response was considered complete. Sample-related information and analytical results for samples associated with response activities can be found electronically in Appendix E.

2.3 Borrow Sources

Once LA-contaminated soil was removed from properties, various types of fill materials were used to backfill excavated areas. In general, fill materials consisted of topsoil, common fill, structural fill (1 ½-inch and ¾-inch crushed road base), “laydown” material, which is specifically used for equipment staging and thoroughfare at response action properties, and reclaimed asphalt pavement (RAP) used as a road surfacing material or sub-base when restoring driveways or roads. Commercial landscape materials including sand mulch/bark, decorative rock, compost and posting soil was also used as fill material. Prior to use, samples were collected from borrow sources, either in situ or stockpiled, to ensure it was free from LA and organic and/or inorganic contaminants above background levels, and to ensure it met project-specific physical characteristics. Samples were collected and analyzed in accordance with the governing fill material QAPP (CDM Smith 2015c, 2014e).

2.3.1 Fill Material Parameters

Fill materials were sampled for LA from each fill material stockpile anticipated for use (i.e., topsoil, common fill, structural fill, laydown material, landscape materials, and RAP). Samples for agronomy parameters were collected from the topsoil only. Samples for geotechnical and Proctor

parameters were collected from common fill and structural fill sources only. Samples for environmental parameters were collected primarily from manufactured topsoil and common fill sources, but other proposed sources such as compost or soil-like materials were also sampled as appropriate. The following table outlines fill material sample frequency:

Parameter	Frequency	Acceptable Limit ⁶
LA	All piles	Non-detect by PLM VE/PLM-Grav
Agronomy ¹ (topsoil only)	3,000 cubic yards	Within project specifications
Geotechnical ²	3,000 cubic yards	Within project specifications
Proctor ³	Various ³	Within project specifications
Environmental ⁴	9,000 cubic yards	At or below background levels ⁵

Notes:

LA - Libby amphibole asbestos

¹Agronomy parameters include organic matter, pH, electrical conductivity, sodium adsorption ratio, soil texture, cation exchange capacity, and plant available nitrogen, phosphorus, and potassium.

²Both common fill and structural fill sources (1 ½ inch and ¾-inch crush). Geotechnical parameters for common fill include gradation (2-inch, No. 4, 40, and 200 sieves), soil classification, pH, organic matter, moisture content, liquid limit, plastic limit, and plasticity index. Geotechnical parameters for structural fill include gradation (1 ½ -inch, No. 4, and 200 sieves for the 1 ½ inch crush and 1-inch, No. 4, No. 10, and No. 200 sieves for the ¾-inch crush) and plasticity index.

³Samples were collected for Standard Proctor analysis on common and structural fill sources at the beginning of the construction season, at the time new fill source areas (e.g., different source pit) were identified, or if any changes were made during crushing or screening of the material by the supplier.

⁴Both topsoil and common fill. EPA Contract Laboratory Program target analyte list metals, volatile organic compounds (VOCs), semivolatile organic compounds, polychlorinated biphenyls, and pesticides.

⁵Results were compared to the soil action limits based on DEQ background concentrations for arsenic in soil (DEQ 2005) and EPA regional screening levels for residential soil.

⁶Acceptance criteria are summarized in the governing fill material QAPP (CDM Smith 2015c, 2014e).

Results of these tests were evaluated by qualified project personnel, then provided to a government representative(s) to approve use of the tested material. Fill material samples that did not meet project requirements were not used.

2.3.2 Fill Material Sampling

Fill material samples were collected from the lower third of the stockpile. If multiple analytical parameters were being sampled for simultaneously, aliquots were collected from approximately the same location, with the environmental samples collected first, from an undisturbed stockpile location. Each sample aliquot was inspected for visible vermiculite. Asbestos, agronomy, and geotechnical samples contained 30 composites collected from the 0-6-inch depth increment. Environmental samples were collected as grab samples from an exposed stockpile face from an area approximately 18-24 inches wide and 18-24 inches deep. All fill material samples collected for LA were analyzed by PLM-VE and PLM-Grav (if a coarse fraction was present).

LA results for samples collected from the borrow sources are summarized below in brief. Appendix E contains additional information on individual sample details and analytical results. The fill material samples analyzed for other parameters (i.e., agronomy, geotechnical, and environmental) are not available in the project database, but are available upon request.

- A total of 36 soil samples were collected from the borrow sources. Trace LA by PLM-VE was detected in 8% of samples. LA was not detected in 28 samples by PLM-Grav. Vermiculite was not observed in any sample based on visual inspection.

2.4 Lincoln County Landfill

The Lincoln County Class IV Asbestos Landfill (Landfill) served as the primary location for the disposal of materials resulting from response actions (e.g., LA-containing vermiculite insulation, soil, dust, and building materials). The objectives of the Landfill operations sampling were to:

1. Collect data to confirm project Landfill operations have not impacted groundwater quality in the underlying aquifer above specified action levels.
2. Collect data to assess whether project worker exposure to nuisance dust and LA at the Landfill is within acceptable limits.
3. Collect data to evaluate the effectiveness of equipment-use practices and engineering controls during project Landfill operations.

Stationary perimeter air samples and groundwater samples were collected and analyzed in accordance with the governing Lincoln County Class IV asbestos landfill QAPP (CDM Smith 2015d, 2015e).

Air samples were analyzed for asbestos by transmission electron microscopy (TEM) in accordance with the Asbestos Hazard and Emergency Response Act (AHERA) (referred to as TEM AHERA). This TEM method is based on regulations established for evaluating asbestos risks in schools under AHERA, *Appendix A to Subpart E of 40 CFR Part 763, EPA's Interim Transmission Electron Microscopy Analytical Methods C Mandatory and Nonmandatory C and Mandatory Section to Determine Completion of Response Actions* (EPA 1987).

Groundwater samples were analyzed for dissolved metals, VOCs, chloride, nitrate plus nitrite, sulfate, chemical oxygen demand, pH, specific conductance, volatile petroleum hydrocarbon, and extractable petroleum hydrocarbon. Groundwater samples were prepared for asbestos analysis in basic accordance with the techniques in EPA Method 100.2, *Determination of Asbestos Structures Over 10mm in Length in Drinking Water* (EPA 1994) as modified by Libby Laboratory Modification LB-000020A. Groundwater samples were analyzed by TEM in accordance with International Organization for Standardization (ISO) 10312:1995(E), *Ambient air – Determination of Asbestos fibers – Direct-transfer Transmission Electron Microscopy Method*, (ISO 1995) (referred to as TEM ISO).

2.4.1 Stationary Perimeter Air Sampling

Perimeter air samples were collected to determine the effectiveness of work practices and engineering controls at preventing off-site migration of airborne LA during Landfill operations. During the disposal of LA-contaminated source materials from response actions, the downwind boundary of the exclusion zone was monitored for LA emissions by the collection of perimeter air samples at the Landfill boundary. The location of the perimeter air samples placed along the Landfill boundary was determined by field sampling personnel based on wind direction at the time of sampling. Sample collection ceased once Landfill operations were complete for each day of Landfill work. All perimeter air samples were collected in general accordance with the project-specific SOP CDM-LIBBY-14, *Stationary Air Sample Collection*. From 2014 through 2015, a total of

46 stationary perimeter air samples were collected during Landfill operations. LA was not detected in any sample by TEM analysis.

2.4.2 Groundwater Sampling

Groundwater samples were collected semiannually to monitor potential off-site migration of LA and other parameters (e.g., metals, VOCs) in groundwater that may have resulted from Landfill operations to determine if levels exceed acceptable levels. One monitoring well was installed up gradient (CDM-MW-7) and one monitoring well was installed down gradient (CDM-MW-8) of the Landfill. Groundwater samples were collected in accordance with CDM Smith SOP 1-6, *Groundwater Level Measurement*; SOP 1-12, *Low Stress (Low Flow) Groundwater Sampling*; and SOP 4-3, *Well Development and Purging*.

Groundwater samples were also analyzed for asbestos by TEM ISO. From 2014 through 2015, a total of 12 groundwater samples were collecting during Landfill activities. LA was not detected in any sample by TEM analysis. The groundwater samples analyzed for other parameters are not available in the project database but are summarized in an annual report and available upon request.

This page intentionally left blank.

Section 3

Post-ROD Investigation and Remedial Activities

Section 3 presents information on Site investigations and remedial activities completed at OU4 and OU7 after the ROD (EPA 2016) was implemented (i.e., from 2016 through 2019). The type of information presented includes a description of the sampling program and analytical results that were generated.

3.1 General Property Investigation

After the implementation of the ROD, revisions to the *GPI QAPP* were issued in 2016 (Revision 7; CDM Smith 2016a), 2017 (Revision 8; CDM Smith 2017a), 2018 (Revision 9; CDM Smith 2018a), and 2019 (Revision 9, Addendum; CDM Smith 2019a). No critical changes were made to the sample collection protocol. Thus, GPI soil and bulk material samples collected after the ROD was implemented were collected using the same procedures described above (see Section 2.1).

3.1.1 Soil Sampling

From 2016 through 2019, 6,428 soil samples were collected during GPI activities in OU4 at 595 properties; 3,344 soil samples were collected during GPI activities in OU7 at 263 properties. In addition, 19 samples were collected during GPI activities at two properties outside the Libby Site NPL boundary. Appendix E contains additional information on individual sample details and analytical results. Results are summarized below in brief:

- In OU4, LA was detected by PLM-VE at concentrations ranging from trace to 5% in 10% of samples. Trace LA was detected by PLM-Grav in 1% of samples. Vermiculite was observed in 6% of samples based on visual inspection.
- In OU7, LA was detected by PLM-VE at concentrations ranging from trace to <1% in 5% of samples. LA was not detected in any sample by PLM-Grav. Vermiculite was observed in 1% of samples based on visual inspection.
- A total of 19 samples were collected at two properties outside the Libby Site NPL boundary during the GPI sampling. LA was not detected in any sample by PLM-VE or PLM-Grav. Vermiculite was not observed in any sample based on visual inspection.

3.1.2 Bulk Material Sampling

Appendix E contains additional information on individual sample details and analytical results. Results are summarized below in brief:

- A total of 20 bulk material samples were collected in OU4 during the GPI sampling. A concentration of <1% tremolite/actinolite was detected by PLM-9002 in 30% of samples.
- A total of six bulk material samples were collected in OU7 during the GPI sampling. Tremolite/actinolite was not detected in any sample by PLM-9002.

3.2 Remedial Activities

After the implementation of the ROD, revisions to the *Response Action QAPP* were issued in 2016 (Revision 6; CDM Smith 2016b), 2017 (Revision 7; CDM Smith 2017b), 2018 (Revision 8; CDM Smith 2018b), and 2019 (Revision 8, Addendum; CDM Smith 2019b). No critical changes were made to the sample collection protocol. Thus, samples collected after the ROD was implemented were collected using the same procedures described above (see Section 2.2).

3.2.1 Indoor Remedial Activities

Indoor remedial activities are discussed in Section 5 (Construction Activities) of the main text of this report. During indoor remedial activities that took place from 2016 through 2019, a total of 478 indoor air clearance samples were collected in OU4 and 137 indoor air clearance samples were collected in OU7. A total of six indoor soil confirmation samples in OU4 and four indoor soil samples in OU7 were collected. These samples are included electronically in Appendix E.

3.2.2 Outdoor Remedial Activities

Outdoor remedial activities are discussed in Section 5 (Construction Activities) of the main text of this report. During outdoor remedial actions that took place from 2016 through 2019, a total of 520 outdoor perimeter air samples were collected in OU4 and 143 samples were collected in OU7. A total of 999 outdoor soil confirmation samples were collected in OU4 and 254 were collected in OU7. These samples are included electronically in Appendix E.

3.3 Borrow Source

Fill material samples collected after the ROD was implemented were collected in accordance with the *Fill Material QAPP* (CDM Smith 2019c, 2018c, 2017c, 2016c, 2015c), with procedures described in Section 2.3. Asbestos results for samples collected from the borrow sources are summarized in brief below. Appendix E contains additional information on individual sample details and analytical results. The fill material samples analyzed for other parameters (i.e., agronomy, geotechnical, and environmental) are not available in the project database, but are available upon request.

- A total of 77 soil samples were collected from the borrow sources. LA was not detected in any sample by PLM-VE. For the 52 samples analyzed by PLM-Grav, trace LA was detected in 2% of samples. Vermiculite was not observed in any sample based on a visual inspection.

3.4 Lincoln County Landfill

After the implementation of the ROD, revisions to the *Lincoln County QAPP* were issued in 2016 (Revision 2; CDM Smith 2016d), 2017 (Revision 3; CDM Smith 2017d), 2018 (Revision 4; CDM Smith 2018d), and 2019 (Revision 4, Addendum; CDM Smith 2019d). No critical changes were made to the sample collection protocol. Thus, samples collected after the ROD was implemented were collected using the same procedures described above (see Section 2.4). In 2017, Lincoln County took over groundwater sampling activities.

3.4.1 Stationary Perimeter Air Sampling

From 2016 through 2019, a total of 104 stationary perimeter air samples were collected during Landfill operations. LA was not detected in any sample by TEM analysis.

3.4.2 Groundwater Sampling

Groundwater samples were collected semiannually to monitor potential off-site migration of LA and other parameters (e.g., metals, VOCs) in groundwater that may have resulted from Landfill operations to determine if levels exceed acceptable levels. One monitoring well was installed upgradient (CDM-MW-7) and one downgradient (CDM-MW-8) of the Landfill. Groundwater samples were collected in accordance with CDM Smith SOP 1-6, *Groundwater Level Measurement; Measurement; 1-12, Low Stress (Low Flow) Groundwater Sampling; and 4-3, Well Development and Purging*.

Groundwater samples were also analyzed for asbestos by TEM ISO. In 2016, a total of six groundwater samples were collecting during Landfill activities. LA was not detected in any sample by TEM analysis. The groundwater samples analyzed for other parameters are not available in the project database but are summarized an annual reports and available upon request.

This page intentionally left blank.

Section 4

References

CDM Smith. 2013a. *Environmental Resource Specialist Plan*. Libby Asbestos Site. Produced by CDM Smith for the U.S. Environmental Protection Agency, Region 8. Revision 1.

_____. 2013b. *Response Action Sampling and Analysis Plan*. Libby Asbestos Project, Libby, Montana. Revision 3.

_____. 2014a. *Remedial Investigation Report, Residential and Commercial Properties, Operable Unit 4, Libby, Montana*. Produced by CDM Smith for the U.S. Environmental Protection Agency, Region 8.

_____. 2014b. *General Property Investigation Quality Assurance Project Plan*. Libby Asbestos Site, Operable Unit 4, Libby, Montana. Produced by CDM Smith for the U.S. Environmental Protection Agency, Region 8. Revision 4.

_____. 2014c. *General Property Investigation Quality Assurance Project Plan*. Libby Asbestos Site, Operable Unit 4, Libby, Montana. Produced by CDM Smith for the U.S. Environmental Protection Agency, Region 8. Revision 5.

_____. 2014d. *Response Action Quality Assurance Project Plan*. Libby Asbestos Site, Operable Unit 4, Libby, Montana. Produced by CDM Smith for the U.S. Environmental Protection Agency, Region 8. Revision 4.

_____. 2014e. *Fill Material Quality Assurance Project Plan*. Libby Asbestos Superfund Site, Libby, Montana. Produced by CDM Smith for the U.S. Environmental Protection Agency, Region 8. Revision 1.

_____. 2015a. *General Property Investigation Quality Assurance Project Plan*. Libby Asbestos Site, Operable Unit 4, Libby, Montana. Produced by CDM Smith for the U.S. Environmental Protection Agency, Region 8. Revision 6.

_____. 2015b. *Response Action Quality Assurance Project Plan*. Libby Asbestos Site, Operable Unit 4 and 7, Libby, Montana. Produced by CDM Smith for the U.S. Environmental Protection Agency, Region 8. Revision 5.

_____. 2015c. *Fill Material Quality Assurance Project Plan*. Libby Asbestos Superfund Site, Libby, Montana. Produced by CDM Smith for the U.S. Environmental Protection Agency, Region 8. Revision 2.

_____. 2015d. *Lincoln County Class IV Asbestos Landfill Quality Assurance Project Plan*. Libby Asbestos Superfund Site, Libby, Montana. Produced by CDM Smith for the U.S. Environmental Protection Agency, Region 8. Revision 0.

- _____. 2015e. *Lincoln County Class IV Asbestos Landfill Quality Assurance Project Plan*. Libby Asbestos Superfund Site, Libby, Montana. Produced by CDM Smith for the U.S. Environmental Protection Agency, Region 8. Revision 1.
- _____. 2016a. *General Property Investigation Quality Assurance Project Plan*. Libby Asbestos Site, Operable Unit 4, Libby, Montana. Produced by CDM Smith for the U.S. Environmental Protection Agency, Region 8. Revision 7.
- _____. 2016b. *Response Action Quality Assurance Project Plan*. Libby Asbestos Site, Operable Unit 4 and 7, Libby, Montana. Produced by CDM Smith for the U.S. Environmental Protection Agency, Region 8. Revision 6.
- _____. 2016c. *Fill Material Quality Assurance Project Plan*. Libby Asbestos Superfund Site, Libby, Montana. Produced by CDM Smith for the U.S. Environmental Protection Agency, Region 8. Revision 3.
- _____. 2016d. *Lincoln County Class IV Asbestos Landfill Quality Assurance Project Plan*. Libby Asbestos Superfund Site, Libby, Montana. Produced by CDM Smith for the U.S. Environmental Protection Agency, Region 8. Revision 2.
- _____. 2017a. *General Property Investigation Quality Assurance Project Plan*. Libby Asbestos Site, Operable Unit 4, Libby, Montana. Produced by CDM Smith for the U.S. Environmental Protection Agency, Region 8. Revision 8.
- _____. 2017b. *Response Action Quality Assurance Project Plan*. Libby Asbestos Site, Operable Unit 4 and 7, Libby, Montana. Produced by CDM Smith for the U.S. Environmental Protection Agency, Region 8. Revision 7.
- _____. 2017c. *Fill Material Quality Assurance Project Plan*. Libby Asbestos Superfund Site, Libby, Montana. Produced by CDM Smith for the U.S. Environmental Protection Agency, Region 8. Revision 4.
- _____. 2017d. *Lincoln County Class IV Asbestos Landfill Quality Assurance Project Plan*. Libby Asbestos Superfund Site, Libby, Montana. Produced by CDM Smith for the U.S. Environmental Protection Agency, Region 8. Revision 3.
- _____. 2018a. *General Property Investigation Quality Assurance Project Plan*. Libby Asbestos Site, Operable Units 4 and 7, Libby, Montana. Produced by CDM Smith for the U.S. Environmental Protection Agency, Region 8. Revision 9.
- _____. 2018b. *Response Action Quality Assurance Project Plan*. Libby Asbestos Site, Operable Unit 4 and 7, Libby, Montana. Produced by CDM Smith for the U.S. Environmental Protection Agency, Region 8. Revision 8.
- _____. 2018c. *Fill Material Quality Assurance Project Plan*. Libby Asbestos Superfund Site, Libby, Montana. Produced by CDM Smith for the U.S. Environmental Protection Agency, Region 8. Revision 5.

_____. 2018d. *Class IV Asbestos Cell. Quality Assurance Project Plan*. Libby Asbestos Superfund Site, Libby, Montana. Produced by CDM Smith for the U.S. Environmental Protection Agency, Region 8. Revision 4.

_____. 2019a. *General Property Investigation Quality Assurance Project Plan*. Libby Asbestos Site, Operable Units 4 and 7, Libby, Montana. Produced by CDM Smith for the U.S. Environmental Protection Agency, Region 8. Revision 9, Addendum.

_____. 2019b. *Response Action Quality Assurance Project Plan*. Libby Asbestos Site, Operable Unit 4 and 7, Libby, Montana. Produced by CDM Smith for the U.S. Environmental Protection Agency, Region 8. Revision 8, Addendum.

_____. 2019c. *Fill Material Quality Assurance Project Plan*. Libby Asbestos Superfund Site, Libby, Montana. Produced by CDM Smith for the U.S. Environmental Protection Agency, Region 8. Revision 5, Addendum.

_____. 2019d. *Class IV Asbestos Cell. Quality Assurance Project Plan*. Libby Asbestos Superfund Site, Libby, Montana. Produced by CDM Smith for the U.S. Environmental Protection Agency, Region 8. Revision 4, Addendum.

DEQ. 2009. *Libby Asbestos Site, Troy Operable Unit 07, Residential/Commercial Cleanup Criteria, Specific Use Area Visible Vermiculite Action Level*, Technical Memorandum.

EPA. 1987. *Appendix A to Subpart E of 40 CFR Part 763. Interim TEM Analytical Methods - Mandatory and Nonmandatory - and Mandatory Section to Determine Completion of Response Actions* (AHERA). Final Register 52:41857.

_____. 1993. *Method for the Determination of Asbestos in Bulk Building Materials*. EPA/600/R-93/116. U.S. Environmental Protection Agency.

_____. 1994. EPA 100.2. *Determination of Asbestos Structures Over 10mm in Length in Drinking Water*. U.S. Environmental Protection Agency.

_____. 2014. *Amendment B to Draft Final Residential/Commercial Cleanup Action Level and Clearance Criteria*, Technical Memorandum, Libby Asbestos Site. U.S. Environmental Protection Agency.

_____. 2016. *Record of Decision for Libby Asbestos Superfund Site, Libby and Troy Residential and Commercial Properties, Parks and Schools, Transportation Corridors, Industrial Park. Operable Units 4-8, Lincoln County, Montana*. U.S. Environmental Protection Agency.

ISO. 1995. ISO 10312:1999(E). *Ambient Air - Determination of Asbestos Fibers - Direct Transfer TEM Method*.

NIOSH. 1994. PLM NIOSH 9002, Issue 2. Asbestos (bulk) by PLM.

Tetra Tech. 2014. *Final Remedial Investigation Report*. Operable Unit 7 of the Libby Asbestos Superfund Site. Produced by Tetra Tech for the Montana Department of Environmental Quality.

Appendix C

OU4 and OU7 Property Status Table

This page intentionally left blank.

Property Name	Property Address	Operable Unit (OU4, OU7, OU99)	Geounit	Inspection Complete (Yes/No/NA)	Response Action Type (Indoor, Outdoor, Indoor/Outdoor)	Property Status
AD-000003	1004 Utah Ave	OU4	6116	Yes	Indoor	Response Completed
AD-000004	102 Mineral Ave	OU4	6892	Yes	Outdoor	Response Completed
AD-000005	110 Mineral Ave	OU4	7458	Yes	Outdoor	Response Completed
AD-000006	114 E 4th St	OU4	7217	Yes	NA	Response Not Required
AD-000007	1212 Louisiana Ave	OU4	6097	Yes	Indoor/Outdoor	Response Completed
AD-000008	447 Vanderwood Rd	OU4	7436	Yes	Indoor/Outdoor	Response Completed
AD-000010	1320 Louisiana Ave	OU4	4360	Yes	Indoor/Outdoor	Response Completed
AD-000012	1418 Renwood Dr	OU4	5835	Yes	NA	Response Not Required
AD-000013	1511 Kootenai River Rd	OU4	8709	Yes	Outdoor	Response Completed
AD-000014	1615 Main Ave	OU4	5363	Yes	Indoor/Outdoor	Response Completed
AD-000016	34361 US Highway 2	OU4	4938	Yes	Indoor/Outdoor	Response Completed
AD-000017	34463 US Highway 2	OU4	4858	Yes	Outdoor	Response Completed
AD-000018	30838 US Highway 2	OU4	8557	Yes	Indoor/Outdoor	Response Completed
AD-000019	203 E Spruce St	OU4	5918	Yes	Indoor/Outdoor	Response Completed
AD-000020	30648 US Highway 2	OU4	8565*	Yes	Indoor/Outdoor	Response Completed
AD-000022	1226 W 2nd Street Ext	OU4	7767	Yes	Outdoor	Response Completed
AD-000023	301 Mineral Ave	OU4	7315	Yes	NA	Response Not Required
AD-000025	245 Bowen Hill Rd	OU4	5259	Yes	Indoor	Response Completed
AD-000027	481 Whitetail Rd	OU4	10618	Yes	Indoor/Outdoor	Response Completed
AD-000028	51 Granite Ave	OU4	4390*	Yes	Indoor/Outdoor	Response Completed
AD-000029	398 Shalom Dr	OU4	8706	Yes	NA	Response Not Required
AD-000030	355 Bald Eagle Rd	OU4	8809	Yes	Indoor	Response Completed
AD-000031	196 Sheldon Ln	OU4	9013*	Yes	Indoor/Outdoor	Response Completed
AD-000036	4304 MT Highway 37	OU4	8288	Yes	Indoor/Outdoor	Response Completed
AD-000037	361 Hogan Dr	OU4	4239	Yes	Indoor/Outdoor	Response Completed
AD-000038	511 Louisiana Ave	OU4	6428	Yes	Indoor/Outdoor	Response Completed
AD-000039	650 Greers Ferry Rd	OU4	6819	Yes	Outdoor	Response Completed
AD-000040	605 Utah Ave	OU4	6766	Yes	Outdoor	Response Completed
AD-000041	75 Bobtail Rd	OU4	9645*	No	NA	Investigation Required - Access Refused
AD-000042	6700 MT Highway 37	OU4	7894	Yes	Indoor/Outdoor	Response Completed
AD-000043	31906 US Highway 2	OU4	7835	Yes	NA	Response Not Required
AD-000044	794 E 5th Street Ext	OU4	6557	Yes	Indoor/Outdoor	Response Completed
AD-000045	599 City Service Rd	OU4	8113	Yes	NA	Response Not Required
AD-000046	813 Farm To Market Rd	OU4	3762	Yes	Indoor/Outdoor	Response Completed
AD-000047	817 W Balsam St	OU4	6246	Yes	Indoor/Outdoor	Response Completed
AD-000049	31645 US Highway 2	OU4	8135	Yes	Indoor/Outdoor	Response Completed
AD-000050	826 Big Bend Rd	OU4	4495	Yes	NA	Response Not Required
AD-000058	204 W Bush St	OU4	6572	Yes	Indoor/Outdoor	Response Completed
AD-000059	200 Mountain Meadow Rd	OU4	3334	Yes	NA	Response Not Required
AD-000060	1107 Idaho Ave	OU4	6651	Yes	Indoor	Response Completed
AD-000063	1203 Minnesota Ave	OU4	5804	Yes	Indoor/Outdoor	Response Completed
AD-000064	2319 Kootenai River Rd	OU4	9021*	Yes	Indoor/Outdoor	Response Completed
AD-000065	281 Bald Eagle Rd	OU4	6080	Yes	Outdoor	Response Completed
AD-000066	36178 US Highway 2	OU4	4746	Yes	Indoor/Outdoor	Response Completed
AD-000067	1004 Louisiana Ave	OU4	6316	Yes	Indoor	Response Completed
AD-000068	1004 Wisconsin Ave	OU4	6148	Yes	Outdoor	Response Completed
AD-000069	101 Mineral Ave	OU4	7392*	Yes	Indoor/Outdoor	Response Completed
AD-000070	1016 Idaho Ave	OU4	6820	Yes	NA	Response Not Required
AD-000071	1020 California Ave	OU4	6696	Yes	Indoor/Outdoor	Response Completed
AD-000072	1021 Main Ave	OU4	6199	Yes	Indoor/Outdoor	Response Completed
AD-000073	122 Granite Ave	OU4	4186	Yes	Outdoor	Response Completed
AD-000074	1108 Louisiana Ave	OU4	6293	Yes	Outdoor	Response Completed
AD-000075	113 W Oak St	OU4	5910	Yes	Indoor/Outdoor	Response Completed
AD-000076	36 Granite Ave	OU4	4389	Yes	NA	Response Not Required
AD-000077	1207 Utah Ave	OU4	6186	Yes	Indoor/Outdoor	Response Completed
AD-000078	124 W Cedar St	OU4	5235	Yes	Indoor/Outdoor	Response Completed
AD-000079	1314 Dakota Ave	OU4	5557	Yes	Indoor/Outdoor	Response Completed
AD-000080	1320 Cabinet Ave	OU4	5916	No	NA	Investigation Required - Access Refused
AD-000081	183 Conifer Rd	OU4	7947	Yes	Indoor/Outdoor	Response Completed
AD-000082	1511 Dakota Ave	OU4	5106	Yes	Indoor/Outdoor	Response Completed
AD-000083	168 Bald Eagle Rd	OU4	5308	Yes	Indoor/Outdoor	Response Completed
AD-000084	1776 Farm To Market Rd	OU4	3563	Yes	Outdoor	Response Completed
AD-000085	243 Luscher Dr	OU4	21685	Yes	Indoor/Outdoor	Response Completed
AD-000086	2344 Farm To Market Rd	OU4	3194	Yes	Outdoor	Response Completed
AD-000087	210 W Balsam St	OU4	5794	Yes	Indoor/Outdoor	Response Completed
AD-000088	122 Jay Effar Rd	OU4	8292	Yes	Outdoor	Response Completed
AD-000089	283 Remps Rd	OU4	7782	Yes	Outdoor	Response Completed
AD-000090	289 Mahoney Rd	OU4	6888	Yes	Indoor/Outdoor	Response Completed
AD-000091	284 Terrace View Rd	OU4	2532	Yes	Indoor/Outdoor	Response Completed
AD-000092	31 Woodway Ave	OU4	8065	Yes	Outdoor	Response Completed
AD-000093	60 Parmenter Ave	OU4	8083	Yes	NA	Response Not Required
AD-000094	262 N Central Rd	OU4	9029	Yes	NA	Response Not Required
AD-000096	471 Dome Mountain Ave	OU4	7306	Yes	Indoor	Response Completed
AD-000097	411 Mineral Ave	OU4	5127	Yes	NA	Response Not Required
AD-000098	411 W Bush St	OU4	6501	Yes	NA	Response Not Required
AD-000099	414 Nevada Ave	OU4	7825	Yes	Indoor/Outdoor	Response Completed
AD-000100	415 Louisiana Ave	OU4	6882	Yes	NA	Response Not Required
AD-000101	416 W 6th St	OU4	6982	Yes	Indoor/Outdoor	Response Completed
AD-000102	66 Three Corner Rd	OU4	7599	Yes	Indoor	Response Completed
AD-000104	138 Klatawah St	OU4	5135	Yes	Outdoor	Response Completed
AD-000105	580 Granite Ave	OU4	4224	Yes	Indoor/Outdoor	Response Completed
AD-000106	57 Woodway Ave	OU4	8077	Yes	Outdoor	Response Completed
AD-000107	609 Minnesota Ave	OU4	6481	Yes	Indoor/Outdoor	Response Completed
AD-000108	620 Main Ave	OU4	7324	Yes	Indoor/Outdoor	Response Completed
AD-000109	622 Michigan Ave	OU4	6656	Yes	Indoor/Outdoor	Response Completed
AD-000111	721 Flower Creek Rd	OU4	4479	Yes	Indoor/Outdoor	Response Completed
AD-000112	711 California Ave	OU4	6951	Yes	Indoor	Response Completed
AD-000113	711 Shaugnessy Rd	OU4	4767	Yes	Indoor	Response Completed
AD-000114	717 Main Ave	OU4	6429	Yes	Indoor/Outdoor	Response Completed
AD-000115	812 W Balsam St	OU4	5635	Yes	Outdoor	Response Completed
AD-000116	818 W Balsam St	OU4	6174*	Yes	NA	Response Not Required
AD-000117	911 Greers Ferry Rd	OU4	5597	Yes	Indoor/Outdoor	Response Completed
AD-000118	83 Collins Ave	OU4	7869	Yes	Outdoor	Response Completed
AD-000119	96 Cabinet Heights Rd	OU4	4803	Yes	Indoor/Outdoor	Response Completed
AD-000120	939 Greers Ferry Rd	OU4	6294	Yes	Indoor/Outdoor	Response Completed
AD-000121	920 Main Ave	OU4	6778	Yes	Indoor/Outdoor	Response Completed
AD-000123	512 California Ave	OU4	6167	Yes	Outdoor	Response Completed
AD-000126	1014 Utah Ave	OU4	5912	Yes	NA	Response Not Required
AD-000129	100 Agather Rd	OU4	7941	Yes	NA	Response Not Required
AD-000130	180 Montgomery Dr	OU4	7993	Yes	Indoor/Outdoor	Response Completed
AD-000131	1111 Idaho Ave	OU4	6411	Yes	Indoor/Outdoor	Response Completed
AD-000133	121 W Cedar St	OU4	3833	Yes	Indoor/Outdoor	Response Completed
AD-000134	1218 Montana Ave	OU4	5623	Yes	Indoor/Outdoor	Response Completed
AD-000135	123 Hamann Ave	OU4	7552	Yes	Indoor/Outdoor	Response Completed
AD-000136	123 Ramona Dr	OU4	8493	Yes	Outdoor	Response Completed
AD-000137	1305 Dakota Ave	OU4	6271	Yes	Indoor	Response Completed
AD-000139	17877 MT Highway 37	OU4	7920	Yes	Indoor	Response Completed

AD-000140	193 Scenery Rd	OU4	2331	Yes	NA	Response Not Required
AD-000141	208 Ski Rd	OU4	6648*	Yes	Indoor/Outdoor	Response Completed
AD-000142	213 Grannys Garden Rd	OU4	3617	Yes	Outdoor	Response Completed
AD-000143	240 Garden Rd	OU4	6482	Yes	Indoor/Outdoor	Response Completed
AD-000144	234 Manor Dr	OU4	8032	Yes	Indoor	Response Completed
AD-000145	149 My Rd	OU4	7638*	Yes	Indoor/Outdoor	Response Completed
AD-000146	226 Spencer Rd	OU4	4952	Yes	Indoor/Outdoor	Response Completed
AD-000147	235 Pinewood Ln	OU4	3433	Yes	Indoor/Outdoor	Response Completed
AD-000148	2323 Kootenai River Rd	OU4	9021*	Yes	Indoor/Outdoor	Response Completed
AD-000150	303 E Cedar St	OU4	5114	Yes	Indoor/Outdoor	Response Completed
AD-000153	330 Yellowtail Rd	OU4	5595	Yes	Indoor/Outdoor	Response Completed
AD-000154	195 Norman Ave	OU4	7409	Yes	Outdoor	Response Completed
AD-000155	362 Granite Ave	OU4	3735	Yes	Indoor/Outdoor	Response Completed
AD-000157	36372 US Highway 2	OU4	3768	Yes	Indoor/Outdoor	Response Completed
AD-000158	36365 US Highway 2	OU4	247	Yes	Indoor/Outdoor	Response Completed
AD-000159	451 Farm To Market Rd	OU4	1030*	Yes	Outdoor	Response Completed
AD-000160	912 W 9th St	OU4	7053*	Yes	NA	Response Not Required
AD-000161	418 Mineral Ave	OU4	6871	Yes	NA	Response Not Required
AD-000162	74 Pine St	OU4	8030	Yes	Indoor/Outdoor	Response Completed
AD-000163	80 River View Rd	OU4	8187	Yes	Indoor/Outdoor	Response Completed
AD-000164	270 Jay Effar Rd	OU4	8813	Yes	Outdoor	Response Completed
AD-000165	501 Mineral Ave	OU4	6231	Yes	NA	Response Not Required
AD-000166	504 Louisiana Ave	OU4	7094	Yes	Indoor	Response Completed
AD-000167	505 Louisiana Ave	OU4	7078	Yes	Indoor/Outdoor	Response Completed
AD-000168	514 W 1st St	OU4	7713	Yes	Outdoor	Response Completed
AD-000169	517 Montana Ave	OU4	6538	Yes	Indoor/Outdoor	Response Completed
AD-000171	166 Heights Rd	OU4	3923*	Yes	Outdoor	Response Completed
AD-000173	254 Avenue B	OU4	6760*	Yes	Indoor/Outdoor	Response Completed
AD-000174	609 E 9th St	OU4	6143	Yes	Indoor/Outdoor	Response Completed
AD-000175	617 W 1st St	OU4	8071	Yes	Indoor/Outdoor	Response Completed
AD-000177	720 Mineral Ave	OU4	6161	Yes	Indoor	Response Completed
AD-000179	142 Logger Ln	OU4	4487	Yes	Outdoor	Response Completed
AD-000180	651 Terrace View Rd	OU4	2890	Yes	Outdoor	Response Completed
AD-000181	803 Louisiana Ave	OU4	6489	Yes	Indoor	Response Completed
AD-000182	803 Mineral Ave	OU4	6595	Yes	Indoor	Response Completed
AD-000183	77 Cabinet Heights Rd	OU4	4657	Yes	Outdoor	Response Completed
AD-000192	150 Education Way	OU4	5639	Yes	Indoor/Outdoor	Response Completed
AD-000193	933 Farm to Market Rd	OU4	400091	Yes	NA	Response Not Required
AD-000194	GID 8334	OU4	8334	Yes	Outdoor	Response Completed
AD-000195	724 Louisiana Ave	OU4	6782*	Yes	Indoor	Response Completed
AD-000198	101 Ski Rd	OU4	5671	Yes	Indoor/Outdoor	Response Completed
AD-000201	919 Mineral Ave	OU4	6201	Yes	Indoor/Outdoor	Response Completed
AD-000204	407 W Balsam St	OU4	5634	Yes	Indoor	Response Completed
AD-000205	263 Indian Head Rd	OU4	6018	Yes	Indoor/Outdoor	Response Completed
AD-000206	102 River Run Ln	OU4	7472	Yes	Indoor	Response Completed
AD-000209	1116 Utah Ave	OU4	6397	Yes	Indoor	Response Completed
AD-000210	1304 Utah Ave	OU4	6308	Yes	Indoor/Outdoor	Response Completed
AD-000211	214 Colorado Ave	OU4	7843	Yes	Outdoor	Response Completed
AD-000212	1417 Louisiana Ave	OU4	5431	Yes	Indoor/Outdoor	Response Completed
AD-000213	217 E 1st St	OU4	7157	Yes	Outdoor	Response Completed
AD-000214	321 Mineral Ave	OU4	7103	Yes	NA	Response Not Required
AD-000215	713 Main Ave	OU4	7126	Yes	Indoor	Response Completed
AD-000216	71 Rosa Rd	OU4	6387	Yes	Outdoor	Response Completed
AD-000217	1006 Treasure Ave	OU4	6209	Yes	Indoor/Outdoor	Response Completed
AD-000218	1031 Louisiana Ave	OU4	6476	Yes	Indoor/Outdoor	Response Completed
AD-000219	106 Voves Ave	OU4	3841	Yes	Indoor/Outdoor	Response Completed
AD-000220	107 Montana Ave	OU4	5507*	Yes	Outdoor	Response Completed
AD-000221	109 W Larch St	OU4	6101	Yes	Outdoor	Response Completed
AD-000222	789 Fish Hatchery Rd	OU4	3087*	Yes	Indoor/Outdoor	Response Completed
AD-000223	1109 Louisiana Ave	OU4	5924	Yes	Indoor	Response Completed
AD-000224	1112 Louisiana Ave	OU4	5816	Yes	Outdoor	Response Completed
AD-000225	1118 Dakota Ave	OU4	6108	Yes	Outdoor	Response Completed
AD-000226	115 W 2nd St	OU4	5508	Yes	Indoor	Response Completed
AD-000227	1201 Utah Ave	OU4	6254	Yes	Outdoor	Response Completed
AD-000228	1247 Idaho Ave	OU4	6238	Yes	Indoor/Outdoor	Response Completed
AD-000229	1306 Minnesota Ave	OU4	6274	Yes	Indoor/Outdoor	Response Completed
AD-000230	1311 Montana Ave	OU4	6303	Yes	Indoor/Outdoor	Response Completed
AD-000231	150 Timber Ln	OU4	3698	Yes	NA	Response Not Required
AD-000232	1322 Utah Ave	OU4	5289	Yes	Indoor/Outdoor	Response Completed
AD-000233	1406 Utah Ave	OU4	5612	Yes	Indoor/Outdoor	Response Completed
AD-000234	161 Forest Ave	OU4	7934	Yes	Outdoor	Response Completed
AD-000235	1416 Dakota Ave	OU4	5430	Yes	Indoor/Outdoor	Response Completed
AD-000236	1417 Washington Ave	OU4	5016	Yes	Indoor/Outdoor	Response Completed
AD-000237	1421 Main Ave	OU4	5815	Yes	Indoor/Outdoor	Response Completed
AD-000238	186 Ski Rd	OU4	6602	Yes	Outdoor	Response Completed
AD-000239	170 Yellowtail Rd	OU4	6193	Yes	Outdoor	Response Completed
AD-000240	207 Park St	OU4	7174	Yes	Indoor	Response Completed
AD-000241	151 Vicks Dr	OU4	4391	Yes	Indoor	Response Completed
AD-000242	1795 Kootenai River Rd	OU4	8815	Yes	Outdoor	Response Completed
AD-000244	213 Farm To Market Rd	OU4	4202	Yes	Indoor/Outdoor	Response Completed
AD-000245	214 Spencer Road Ext	OU4	4816	Yes	Indoor/Outdoor	Response Completed
AD-000246	2492 MT Highway 37	OU4	6033	Yes	Outdoor	Response Completed
AD-000247	208 W Spruce St	OU4	5849	Yes	Indoor/Outdoor	Response Completed
AD-000248	213 W Balsam St	OU4	5880	Yes	Indoor/Outdoor	Response Completed
AD-000249	61 Evergreen St	OU4	5658	Yes	Indoor/Outdoor	Response Completed
AD-000250	325 Farm To Market Rd	OU4	249	Yes	Indoor/Outdoor	Response Completed
AD-000251	310 E 5th St	OU4	7033	Yes	Indoor/Outdoor	Response Completed
AD-000252	311 Grannys Garden Rd	OU4	3310*	Yes	Outdoor	Response Completed
AD-000253	313 Colorado Ave	OU4	6363	Yes	Indoor	Response Completed
AD-000254	343 Rustic Ave	OU4	7917	Yes	Outdoor	Response Completed
AD-000255	3413 MT Highway 37	OU4	7611	Yes	NA	Response Not Required
AD-000256	120 McKays St	OU4	3731	Yes	Indoor/Outdoor	Response Completed
AD-000257	461 Vanderwood Rd	OU4	8335	No	NA	Investigation Required - Access Refused
AD-000258	36242 US Highway 2	OU4	4193	Yes	Outdoor	Response Completed
AD-000259	3733 MT Highway 37	OU4	8968*	Yes	NA	Response Not Required
AD-000261	398 Spencer Rd	OU4	4862	Yes	Indoor/Outdoor	Response Completed
AD-000262	427 Reserve Rd	OU4	8950	Yes	NA	Response Not Required
AD-000263	416 W 4th St	OU4	7393	Yes	Indoor/Outdoor	Response Completed
AD-000264	3911 MT Highway 37	OU4	8971	Yes	Outdoor	Response Completed
AD-000266	507 Minnesota Ave	OU4	6811	Yes	Indoor/Outdoor	Response Completed
AD-000267	511 E Spruce St	OU4	6298	Yes	Indoor/Outdoor	Response Completed
AD-000268	512 W 6th St	OU4	7287	Yes	Indoor/Outdoor	Response Completed
AD-000269	516 W 6th St	OU4	7823	Yes	Indoor/Outdoor	Response Completed
AD-000270	558 Farm To Market Rd	OU4	4125	Yes	Outdoor	Response Completed
AD-000271	516 Montana Ave	OU4	7328	Yes	Indoor/Outdoor	Response Completed
AD-000272	521 W 2nd St	OU4	7401	Yes	Outdoor	Response Completed
AD-000273	38 Enders Dr	OU4	4679	Yes	Indoor/Outdoor	Response Completed
AD-000274	569 E Thomas St	OU4	7891	Yes	Indoor/Outdoor	Response Completed
AD-000275	603 Montana Ave	OU4	7268	Yes	Indoor/Outdoor	Response Completed
AD-000276	614 California Ave	OU4	7201	Yes	Indoor/Outdoor	Response Completed
AD-000277	658 W 2nd St	OU4	7468*	Yes	Indoor/Outdoor	Response Completed

AD-000278	76 Yellowtail Rd	OU4	6763	Yes	NA	Response Not Required
AD-000279	6669 Farm To Market Rd	OU4	1821	Yes	Outdoor	Response Completed
AD-000280	6814 MT Highway 37	OU4	7095	Yes	Indoor/Outdoor	Response Completed
AD-000281	757 E 5th Street Ext	OU4	6845	Yes	Indoor	Response Completed
AD-000282	709 Farm to Market Rd	OU4	3136*	Yes	Outdoor	Response Completed
AD-000283	80 Mahoney Rd	OU4	5985	Yes	Indoor/Outdoor	Response Completed
AD-000284	909 E Lincoln Blvd	OU4	6688	Yes	Outdoor	Response Completed
AD-000288	305 River Run Ln	OU4	8228	Yes	NA	Response Not Required
AD-000291	952 E Spruce St #1	OU4	6119*	Yes	NA	Response Not Required
AD-000292	855 Crotteau Rd	OU4	6847	Yes	Indoor	Response Completed
AD-000293	126 Park St	OU4	8119	Yes	Indoor/Outdoor	Response Completed
AD-000294	1009 Louisiana Ave	OU4	6156	Yes	Outdoor	Response Completed
AD-000297	1103 Greers Ferry Rd	OU4	6273	Yes	NA	Response Not Required
AD-000298	1017 California Ave	OU4	6816	Yes	Outdoor	Response Completed
AD-000299	1022 Mineral Ave	OU4	6659	Yes	NA	Response Not Required
AD-000300	1026 Washington Ave	OU4	5761	Yes	Indoor	Response Completed
AD-000301	1051 California Ave	OU4	6176	Yes	Outdoor	Response Completed
AD-000302	33784 US Highway 2	OU4	4346	Yes	Indoor/Outdoor	Response Completed
AD-000303	111 Avenue B	OU4	6431	Yes	Indoor/Outdoor	Response Completed
AD-000304	1124 Idaho Ave	OU4	6745*	Yes	Outdoor	Response Completed
AD-000306	1322 Dakota Ave	OU4	5700	Yes	Indoor	Response Completed
AD-000307	1407 Idaho Ave	OU4	5798	Yes	Outdoor	Response Completed
AD-000308	1415 Louisiana Ave	OU4	5018	Yes	Indoor/Outdoor	Response Completed
AD-000310	1421 Louisiana Ave	OU4	5442	Yes	Outdoor	Response Completed
AD-000311	143 Crossway Ave	OU4	6870	Yes	Indoor/Outdoor	Response Completed
AD-000312	33 Avenue B	OU4	7110	Yes	Indoor/Outdoor	Response Completed
AD-000313	1509 Lolo Ave	OU4	5166	Yes	Indoor/Outdoor	Response Completed
AD-000315	1521 Lolo Ave	OU4	6309	Yes	Outdoor	Response Completed
AD-000316	1621 Main Ave	OU4	4358*	Yes	Indoor/Outdoor	Response Completed
AD-000317	196 Scenery Rd	OU4	2330	Yes	Indoor	Response Completed
AD-000319	293 Reserve Rd	OU4	6447	Yes	Indoor/Outdoor	Response Completed
AD-000320	246 W Larch St	OU4	6287	Yes	Indoor/Outdoor	Response Completed
AD-000322	573 Cedar Meadow Rd	OU4	9514	Yes	Indoor/Outdoor	Response Completed
AD-000323	307 Conifer Rd	OU4	8052	Yes	Outdoor	Response Completed
AD-000324	329 Montgomery Dr	OU4	7942	Yes	NA	Response Not Required
AD-000325	384 Quartz Rd	OU4	9008	Yes	Indoor/Outdoor	Response Completed
AD-000327	36214 US Highway 2	OU4	4180*	No	NA	Investigation Required - Access Refused
AD-000328	45 Avenue B	OU4	7051	Yes	Outdoor	Response Completed
AD-000329	36311 US Highway 2	OU4	3941	Yes	Indoor/Outdoor	Response Completed
AD-000331	36442 US Highway 2	OU4	4003	Yes	Indoor/Outdoor	Response Completed
AD-000332	407 Kootenai Dr	OU4	7317	Yes	Outdoor	Response Completed
AD-000333	265 Norman Ave	OU4	7724	Yes	Outdoor	Response Completed
AD-000334	411 E 10th St	OU4	5766	Yes	Indoor	Response Completed
AD-000337	503.5 Utah Ave	OU4	6950*	Yes	Indoor/Outdoor	Response Completed
AD-000338	503 Nevada Ave	OU4	7119	Yes	Outdoor	Response Completed
AD-000339	630 Indian Head Rd	OU4	6946	Yes	Outdoor	Response Completed
AD-000341	80 Pearl St	OU4	4486	Yes	Indoor	Response Completed
AD-000342	582 Reserve Rd	OU4	9206	Yes	Indoor/Outdoor	Response Completed
AD-000344	614 W 2nd Street Ext	OU4	7623	Yes	Indoor/Outdoor	Response Completed
AD-000345	620 Dakota Ave	OU4	6640	Yes	Indoor/Outdoor	Response Completed
AD-000349	815 Minnesota Ave	OU4	5669	Yes	Indoor/Outdoor	Response Completed
AD-000350	822 W Balsam St	OU4	6103	Yes	Outdoor	Response Completed
AD-000351	97 Glenwood Ln	OU4	6534	Yes	Outdoor	Response Completed
AD-000352	86 Paliga Dr	OU4	3619	Yes	Indoor/Outdoor	Response Completed
AD-000353	96 Collins Ave	OU4	6993	Yes	Outdoor	Response Completed
AD-000354	908 Mineral Ave	OU4	6570	Yes	Indoor/Outdoor	Response Completed
AD-000355	939 E Lincoln Blvd	OU4	6581	Yes	Outdoor	Response Completed
AD-000358	1106 Nevada Ave	OU4	5956	Yes	Indoor/Outdoor	Response Completed
AD-000359	52 Vicks Ln	OU4	4022*	Yes	Indoor/Outdoor	Response Completed
AD-000360	208 W Balsam St	OU4	5837	Yes	Outdoor	Response Completed
AD-000361	36258 US Highway 2	OU4	3780	Yes	Indoor/Outdoor	Response Completed
AD-000362	518 Farm To Market Rd	OU4	3958	Yes	Indoor/Outdoor	Response Completed
AD-000363	513 W Balsam St	OU4	6250	Yes	NA	Response Not Required
AD-000364	306 Jay Effar Rd	OU4	8294	Yes	Indoor	Response Completed
AD-000365	603 Louisiana Ave	OU4	6793	Yes	Indoor	Response Completed
AD-000366	617 Dakota Ave	OU4	5936	Yes	Indoor/Outdoor	Response Completed
AD-000367	17 Two Bit Cir	OU4	8190	Yes	NA	Response Not Required
AD-000369	104 Colorado Ave	OU4	7556	Yes	Outdoor	Response Completed
AD-000370	123 Bobtail Rd	OU4	9082	Yes	Outdoor	Response Completed
AD-000371	138 Granite Ave	OU4	4210	Yes	Indoor/Outdoor	Response Completed
AD-000373	1187 Big Bend Rd	OU4	4872	Yes	Outdoor	Response Completed
AD-000374	1221 Montana Ave	OU4	5875	Yes	Outdoor	Response Completed
AD-000375	156 Pioneer Rd	OU4	8104*	Yes	Outdoor	Response Completed
AD-000376	43 Crossover Rd	OU4	8664	Yes	Indoor/Outdoor	Response Completed
AD-000378	1393 MT Highway 37	OU4	8615	Yes	Outdoor	Response Completed
AD-000379	162 Glendora Ave	OU4	7960	Yes	Outdoor	Response Completed
AD-000381	1405 Nevada Ave	OU4	6109	Yes	Outdoor	Response Completed
AD-000382	41 Pinewood Ln	OU4	3302	Yes	Indoor/Outdoor	Response Completed
AD-000383	1503 Kaniksu Ave	OU4	5812	Yes	Indoor/Outdoor	Response Completed
AD-000384	34 Robins Dr	OU4	3361	Yes	Indoor	Response Completed
AD-000388	232 Farm To Market Rd	OU4	3740	Yes	Indoor/Outdoor	Response Completed
AD-000390	34845 US Highway 2	OU4	4812	Yes	Indoor/Outdoor	Response Completed
AD-000391	221 W Poplar St	OU4	5706	Yes	Outdoor	Response Completed
AD-000393	253 Glendora Ave	OU4	8090	Yes	Outdoor	Response Completed
AD-000394	217 W Cedar St	OU4	5292	Yes	Indoor/Outdoor	Response Completed
AD-000395	289 Avenue B	OU4	6479	Yes	Outdoor	Response Completed
AD-000396	38 Garden Rd	OU4	6508	Yes	Indoor/Outdoor	Response Completed
AD-000398	350 Wards Rd	OU4	4006	Yes	Outdoor	Response Completed
AD-000400	218 Voves Ave	OU4	3766	Yes	Indoor/Outdoor	Response Completed
AD-000401	35583 US Highway 2	OU4	4534	Yes	Outdoor	Response Completed
AD-000402	110 Parmenter Ave	OU4	8219	Yes	Outdoor	Response Completed
AD-000403	60 Burr Ave	OU4	8037	Yes	Indoor/Outdoor	Response Completed
AD-000404	46 Libby Rd	OU4	5499	Yes	NA	Response Not Required
AD-000405	388 Granite Ave	OU4	3909	Yes	Indoor/Outdoor	Response Completed
AD-000406	431 Granite Ave	OU4	3963	Yes	Indoor/Outdoor	Response Completed
AD-000408	36419 US Highway 2	OU4	3929	Yes	Indoor/Outdoor	Response Completed
AD-000409	64 Rainbow Ln	OU4	7160	Yes	Outdoor	Response Completed
AD-000410	54 Spencer Hill Ave	OU4	3887	Yes	Indoor/Outdoor	Response Completed
AD-000411	403 Reserve Rd	OU4	9037	Yes	Outdoor	Response Completed
AD-000412	404 Louisiana Ave	OU4	6220	Yes	Indoor/Outdoor	Response Completed
AD-000413	446 Farm To Market Rd	OU4	3632	Yes	Indoor	Response Completed
AD-000414	407 Dakota Ave	OU4	6432	Yes	Indoor/Outdoor	Response Completed
AD-000415	412 W 10th St	OU4	6789	Yes	Outdoor	Response Completed
AD-000416	45 Pioneer Rd	OU4	8375	Yes	NA	Response Not Required
AD-000417	532 Reserve Rd	OU4	9212	Yes	Outdoor	Response Completed
AD-000419	473 Parmenter Dr	OU4	6929	Yes	Indoor/Outdoor	Response Completed
AD-000420	79 Post St	OU4	8111	Yes	Indoor/Outdoor	Response Completed
AD-000421	385 Fish Hatchery Rd	OU4	983	Yes	Indoor/Outdoor	Response Completed
AD-000423	212 Jay Effar Rd	OU4	8296	Yes	NA	Response Not Required
AD-000424	320 Dakota Ave	OU4	6352	Yes	Indoor/Outdoor	Response Completed
AD-000425	515 Wisconsin Ave	OU4	6644	Yes	Indoor/Outdoor	Response Completed

AD-000426	516 W 2nd St	OU4	6902	Yes	Indoor	Response Completed
AD-000427	519 Louisiana Ave	OU4	6972	Yes	Indoor/Outdoor	Response Completed
AD-000428	89 Post St	OU4	7180	Yes	Indoor/Outdoor	Response Completed
AD-000431	620 Utah Ave	OU4	6627	Yes	Indoor	Response Completed
AD-000432	6136 Farm To Market Rd	OU4	2246	Yes	Indoor/Outdoor	Response Completed
AD-000433	701 Greers Ferry Rd	OU4	5346	Yes	Outdoor	Response Completed
AD-000436	703 California Ave	OU4	6433	Yes	Indoor/Outdoor	Response Completed
AD-000438	102 Pine St	OU4	7715	Yes	Indoor/Outdoor	Response Completed
AD-000440	41676 US Highway 2	OU4	2556	Yes	Outdoor	Response Completed
AD-000441	41767 US Highway 2	OU4	2564	Yes	Indoor/Outdoor	Response Completed
AD-000442	910 Main Ave	OU4	6762	Yes	Indoor/Outdoor	Response Completed
AD-000444	1004 Mineral Ave	OU4	6628	Yes	Indoor/Outdoor	Response Completed
AD-000445	1010 Mineral Ave	OU4	6653	Yes	Indoor/Outdoor	Response Completed
AD-000446	1014 Louisiana Ave	OU4	6181	Yes	Indoor/Outdoor	Response Completed
AD-000447	1017 Louisiana Ave	OU4	5153	Yes	NA	Response Not Required
AD-000448	102 E 9th St	OU4	6330*	Yes	Indoor/Outdoor	Response Completed
AD-000450	1031 Mineral Ave	OU4	6672	Yes	Indoor/Outdoor	Response Completed
AD-000451	99 River Run Ln	OU4	7575	Yes	NA	Response Not Required
AD-000452	1108 Dakota Ave	OU4	5817	Yes	Indoor/Outdoor	Response Completed
AD-000453	111 Mineral Ave	OU4	7527	Yes	Indoor/Outdoor	Response Completed
AD-000454	116 E 9th St	OU4	5352	Yes	Indoor	Response Completed
AD-000455	117 Mineral Ave	OU4	7807	Yes	NA	Response Not Required
AD-000456	150 River Run Ln	OU4	8093	Yes	Indoor	Response Completed
AD-000457	1203 Nevada Ave	OU4	6841	Yes	Indoor	Response Completed
AD-000458	1216 Main Ave	OU4	6150	Yes	Outdoor	Response Completed
AD-000459	1244 Idaho Ave	OU4	5907	Yes	Indoor/Outdoor	Response Completed
AD-000460	1246 Idaho Ave	OU4	5909	Yes	NA	Response Not Required
AD-000461	186 Conifer Rd	OU4	7924	Yes	Indoor/Outdoor	Response Completed
AD-000462	1403 Idaho Ave	OU4	5489	Yes	Outdoor	Response Completed
AD-000464	34128 US Highway 2	OU4	4912	Yes	Indoor/Outdoor	Response Completed
AD-000465	155 Park St	OU4	7559	Yes	Indoor/Outdoor	Response Completed
AD-000466	144 Parmenter Dr	OU4	7236*	Yes	Outdoor	Response Completed
AD-000467	192 Post St	OU4	8202	Yes	Indoor/Outdoor	Response Completed
AD-000468	34154 US Highway 2	OU4	4920	Yes	Indoor/Outdoor	Response Completed
AD-000469	1504 Lolo Ave	OU4	6394	Yes	Indoor	Response Completed
AD-000470	1519 Kaniksu Ave	OU4	5586	Yes	Outdoor	Response Completed
AD-000471	1519 Utah Ave	OU4	5451	Yes	Indoor/Outdoor	Response Completed
AD-000472	179 Park St	OU4	8203	Yes	Indoor/Outdoor	Response Completed
AD-000474	564 E Maple St	OU4	5469	Yes	Indoor/Outdoor	Response Completed
AD-000475	1127 Jennings Hiline Dr	OU4	6426	Yes	NA	Response Not Required
AD-000476	56 Airstrip Rd	OU4	5843	Yes	Indoor/Outdoor	Response Completed
AD-000477	172 Vicks Ln	OU4	3737	Yes	Indoor/Outdoor	Response Completed
AD-000478	197 Pearl St	OU4	4589*	Yes	Indoor/Outdoor	Response Completed
AD-000479	1040 W 2nd Street Ext	OU4	8238	Yes	Indoor/Outdoor	Response Completed
AD-000481	411 Airfield Rd	OU4	8261	Yes	Outdoor	Response Completed
AD-000482	248 Rustic Ave	OU4	8112	Yes	Indoor/Outdoor	Response Completed
AD-000483	203 E Balsam St	OU4	5580	Yes	Indoor/Outdoor	Response Completed
AD-000484	203 E Larch St	OU4	5792	Yes	Indoor	Response Completed
AD-000485	208 Mineral Ave	OU4	7060	Yes	NA	Response Not Required
AD-000486	209 Mineral Ave	OU4	5981	Yes	NA	Response Not Required
AD-000487	214 E 3rd St	OU4	7248	Yes	NA	Response Not Required
AD-000489	219 Idaho Ave	OU4	7296	Yes	Outdoor	Response Completed
AD-000491	220 W Cedar St	OU4	5407	Yes	Indoor/Outdoor	Response Completed
AD-000492	246 Forest Ave	OU4	5654	Yes	Indoor/Outdoor	Response Completed
AD-000493	233 W Larch St	OU4	5871	Yes	Indoor/Outdoor	Response Completed
AD-000495	1365 Champion Haul Rd N	OU4	2773	Yes	Indoor/Outdoor	Response Completed
AD-000496	35208 US Highway 2	OU4	4304	Yes	Outdoor	Response Completed
AD-000497	140 Avenue B	OU4	6970	Yes	NA	Response Not Required
AD-000498	509 Dawson St	OU4	3965	Yes	Indoor/Outdoor	Response Completed
AD-000499	275 Wards Rd	OU4	4155	Yes	Outdoor	Response Completed
AD-000500	28 Norman Ave	OU4	6947	Yes	NA	Response Not Required
AD-000502	465 Luscher Dr	OU4	1979	Yes	NA	Response Not Required
AD-000505	308 Mineral Ave	OU4	6910	Yes	Indoor	Response Completed
AD-000507	312 Idaho Ave	OU4	7692	Yes	NA	Response Not Required
AD-000508	312 Mineral Ave	OU4	7316*	Yes	NA	Response Not Required
AD-000509	314 Colorado Ave	OU4	6896*	Yes	Indoor	Response Completed
AD-000510	314 Mineral Ave	OU4	6956	Yes	NA	Response Not Required
AD-000511	314.5 Colorado Ave	OU4	6896*	Yes	Indoor	Response Completed
AD-000512	320 Colorado Ave	OU4	7378	Yes	Indoor	Response Completed
AD-000513	175 Sheldon Ln	OU4	9012	Yes	NA	Response Not Required
AD-000514	323 Wards Rd	OU4	3775	Yes	Indoor/Outdoor	Response Completed
AD-000515	64 Granite Creek Rd #13	OU4	3723*	Yes	Outdoor	Response Completed
AD-000516	241 Voves Ave	OU4	4033*	Yes	Indoor/Outdoor	Response Completed
AD-000517	53 Pearl St	OU4	4393	Yes	NA	Response Not Required
AD-000518	36222 US Highway 2	OU4	4180*	Yes	Outdoor	Response Completed
AD-000519	36304 US Highway 2	OU4	3938	Yes	Indoor/Outdoor	Response Completed
AD-000520	36293 US Highway 2	OU4	3743	Yes	Indoor/Outdoor	Response Completed
AD-000521	36552 US Highway 2	OU4	3772*	Yes	Indoor/Outdoor	Response Completed
AD-000522	36556 US Highway 2	OU4	3772*	Yes	Outdoor	Response Completed
AD-000523	30 Parmenter Dr	OU4	6225	Yes	Indoor/Outdoor	Response Completed
AD-000524	59 Conifer Rd	OU4	8396	Yes	Indoor/Outdoor	Response Completed
AD-000528	409 E 8th St	OU4	6818	Yes	Indoor/Outdoor	Response Completed
AD-000529	411 Dakota Ave	OU4	6867	Yes	Indoor/Outdoor	Response Completed
AD-000530	418 Utah Ave	OU4	7335	Yes	NA	Response Not Required
AD-000531	599 Dome Mountain Ave	OU4	7793	Yes	Outdoor	Response Completed
AD-000532	419 Idaho Ave	OU4	6923	Yes	Indoor	Response Completed
AD-000534	76 Burr Ave	OU4	7719	Yes	Indoor	Response Completed
AD-000536	522 Pioneer Rd	OU4	8023	Yes	Indoor	Response Completed
AD-000537	489 Parmenter Dr	OU4	6932	Yes	Outdoor	Response Completed
AD-000538	216 Avenue B	OU4	6756	Yes	Outdoor	Response Completed
AD-000539	37694 US Highway 2	OU4	2855	Yes	Indoor/Outdoor	Response Completed
AD-000540	505 Mineral Ave	OU4	7212	Yes	Indoor	Response Completed
AD-000541	516 E Poplar St	OU4	5713	Yes	Indoor/Outdoor	Response Completed
AD-000542	516 Mineral Ave	OU4	7241	Yes	NA	Response Not Required
AD-000543	37883 US Highway 2	OU4	3576	Yes	Indoor/Outdoor	Response Completed
AD-000544	519 E Lincoln Blvd	OU4	6703	Yes	Indoor/Outdoor	Response Completed
AD-000545	37983 US Highway 2	OU4	3411	Yes	Indoor/Outdoor	Response Completed
AD-000546	68 Frazey Loop	OU4	4315	Yes	Outdoor	Response Completed
AD-000547	603 Mineral Ave #1	OU4	6419*	Yes	Indoor	Response Completed
AD-000548	607 Wisconsin Ave	OU4	5931	Yes	Indoor	Response Completed
AD-000549	613 Montana Ave	OU4	6735	Yes	NA	Response Not Required
AD-000550	6080 Farm To Market Rd	OU4	2206	Yes	Indoor	Response Completed
AD-000551	652 River View Rd	OU4	8061	Yes	Indoor	Response Completed
AD-000552	743 W 2nd St	OU4	8192	Yes	NA	Response Not Required
AD-000553	102 Rustic Ave	OU4	8422	Yes	NA	Response Not Required
AD-000554	702 Main Ave	OU4	7027	Yes	Indoor/Outdoor	Response Completed
AD-000555	704 Michigan Ave	OU4	6830	Yes	Indoor/Outdoor	Response Completed
AD-000556	707 Michigan Ave	OU4	5662	Yes	Outdoor	Response Completed
AD-000557	83 Crossway Ave	OU4	7055	Yes	Indoor	Response Completed
AD-000558	842 Quartz Rd	OU4	9512	Yes	Indoor/Outdoor	Response Completed
AD-000559	802 W Balsam St	OU4	5788	Yes	Indoor/Outdoor	Response Completed

AD-000560	803 Main Ave	OU4	5965*	Yes	Outdoor	Response Completed
AD-000561	814 W Balsam St	OU4	5853	Yes	NA	Response Not Required
AD-000562	96 Vanderwood Rd	OU4	7781	Yes	Indoor/Outdoor	Response Completed
AD-000564	108 Frazey Loop	OU4	4506	Yes	Indoor	Response Completed
AD-000565	651 Sheldon Flats Rd	OU4	8963	Yes	Indoor	Response Completed
AD-000568	179 River Run Ln	OU4	8204	Yes	NA	Response Not Required
AD-000570	216 W 9th St	OU4	6853	Yes	Indoor/Outdoor	Response Completed
AD-000571	1263 MT Highway 37	OU4	9196	Yes	Indoor/Outdoor	Response Completed
AD-000575	1024 Montana Ave	OU4	6179	Yes	Outdoor	Response Completed
AD-000578	206 Mineral Ave	OU4	7700*	Yes	Indoor	Response Completed
AD-000579	211 Mineral Ave	OU4	6861*	Yes	NA	Response Not Required
AD-000583	4160 MT Highway 37 #24	OU4	8819*	Yes	Indoor	Response Completed
AD-000592	952 E Spruce St #2	OU4	6119*	Yes	NA	Response Not Required
AD-000620	565 City Service Rd	OU4	7992	Yes	Indoor/Outdoor	Response Completed
AD-000621	700 Idaho Ave	OU4	6226	Yes	Indoor/Outdoor	Response Completed
AD-000624	100 E 1st St	OU4	7392*	Yes	Indoor	Response Completed
AD-000625	1405 Utah Ave	OU4	5123*	Yes	Outdoor	Response Completed
AD-000626	233 Upper Flower Creek Rd	OU4	5263	Yes	Indoor/Outdoor	Response Completed
AD-000628	340 Granite Ave	OU4	3878	Yes	Outdoor	Response Completed
AD-000633	509 Dakota Ave	OU4	6738	Yes	Outdoor	Response Completed
AD-000634	625 Farm To Market Rd	OU4	4215	Yes	Outdoor	Response Completed
AD-000645	121 Talsma Rd	OU4	8613	Yes	NA	Response Not Required
AD-000646	6618 Farm To Market Rd	OU4	2328	Yes	NA	Response Not Required
AD-000647	1595 Farm To Market Rd	OU4	3375	Yes	Indoor	Response Completed
AD-000648	1212 Montana Ave	OU4	5922	Yes	Indoor/Outdoor	Response Completed
AD-000649	309 E Balsam St	OU4	6307	Yes	Indoor/Outdoor	Response Completed
AD-000650	31183 US Highway 2	OU4	8395*	Yes	Indoor	Response Completed
AD-000651	147 Education Way	OU4	7342	Yes	NA	Response Not Required
AD-000652	511 Mineral Ave	OU4	7195*	Yes	Indoor/Outdoor	Response Completed
AD-000653	104 Mineral Ave	OU4	7300*	Yes	Indoor	Response Completed
AD-000654	1217 Dakota Ave	OU4	5720	Yes	Outdoor	Response Completed
AD-000655	90 Spencer Hill Ave	OU4	3523	Yes	Indoor/Outdoor	Response Completed
AD-000656	610 Dakota Ave	OU4	6324	Yes	Indoor/Outdoor	Response Completed
AD-000657	1004 Idaho Ave	OU4	6722	Yes	Indoor/Outdoor	Response Completed
AD-000658	911 Main Ave	OU4	6726	Yes	Indoor/Outdoor	Response Completed
AD-000659	31901 US Highway 2	OU4	8026	Yes	NA	Response Not Required
AD-000662	280 Bald Eagle Rd	OU4	5304	Yes	Indoor/Outdoor	Response Completed
AD-000663	1520 Lolo Ave	OU4	5589	Yes	Outdoor	Response Completed
AD-000668	1420 Idaho Ave	OU4	6253	Yes	Indoor/Outdoor	Response Completed
AD-000669	6253 Farm To Market Rd	OU4	2232	Yes	NA	Response Not Required
AD-000670	61 Voves Ave	OU4	3521	Yes	Indoor/Outdoor	Response Completed
AD-000676	318 Louisiana Ave	OU4	7036	Yes	NA	Response Not Required
AD-000677	107 W 4th St	OU4	7090*	Yes	Indoor	Response Completed
AD-000680	GID 7433	OU4	7433	Yes	Outdoor	Response Completed
AD-000685	280 Avenue B	OU4	6567	Yes	Outdoor	Response Completed
AD-000687	519 W 3rd St	OU4	7376	Yes	Indoor/Outdoor	Response Completed
AD-000688	603 W 10th St	OU4	6966*	Yes	Indoor/Outdoor	Response Completed
AD-000689	755 Farm To Market Rd #4B	OU4	3136*	Yes	Outdoor	Response Completed
AD-000690	755 Farm To Market Rd #10	OU4	3136*	Yes	Outdoor	Response Completed
AD-000705	513 Louisiana Ave	OU4	7271	Yes	NA	Response Not Required
AD-000708	150 Upper Flower Creek Rd	OU4	5286*	Yes	Indoor	Response Completed
AD-000711	210 W Oak St	OU4	5343*	Yes	Indoor	Response Completed
AD-000713	917 California Ave	OU4	5348	Yes	Indoor	Response Completed
AD-000714	341 Parmenter Dr	OU4	7047	Yes	Outdoor	Response Completed
AD-000715	607 W 10th St	OU4	6966*	Yes	Indoor/Outdoor	Response Completed
AD-000716	1114 Idaho Ave #1	OU4	6704*	Yes	Indoor	Response Completed
AD-000717	74 Airstrip Rd	OU4	8126	Yes	Indoor/Outdoor	Response Completed
AD-000718	66 Cross Roadway	OU4	8269	Yes	Indoor/Outdoor	Response Completed
AD-000720	1011 Main Ave	OU4	6487	Yes	Outdoor	Response Completed
AD-000722	106 Three Corner Rd #5	OU4	6035*	Yes	NA	Response Not Required
AD-000723	106 Three Corner Rd #14	OU4	6035*	Yes	NA	Response Not Required
AD-000724	106 Three Corner Rd #7	OU4	6035*	Yes	NA	Response Not Required
AD-000725	1303 Washington Ave	OU4	5751	Yes	Outdoor	Response Completed
AD-000726	106 Three Corner Rd #8	OU4	6035*	Yes	NA	Response Not Required
AD-000727	106 Three Corner Rd #24	OU4	6035*	Yes	NA	Response Not Required
AD-000728	106 Three Corner Rd #31	OU4	6035*	Yes	NA	Response Not Required
AD-000729	106 Three Corner Rd #34	OU4	6035*	Yes	NA	Response Not Required
AD-000730	106 Three Corner Rd #25	OU4	6035*	Yes	NA	Response Not Required
AD-000731	106 Three Corner Rd #20	OU4	6035*	Yes	NA	Response Not Required
AD-000732	106 Three Corner Rd #21	OU4	6035*	Yes	NA	Response Not Required
AD-000733	106 Three Corner Rd #22	OU4	6035*	Yes	NA	Response Not Required
AD-000734	36476 US Highway 2	OU4	1029	Yes	Outdoor	Response Completed
AD-000735	318 E Larch St	OU4	5802	Yes	NA	Response Not Required
AD-000736	320 W 2nd St	OU4	7845	Yes	NA	Response Not Required
AD-000737	1104 California Ave	OU4	6802	Yes	Outdoor	Response Completed
AD-000738	1108 California Ave	OU4	6669	Yes	Indoor/Outdoor	Response Completed
AD-000740	1408 Idaho Ave	OU4	5789	Yes	Outdoor	Response Completed
AD-000742	312 Colorado Ave	OU4	7347	Yes	Outdoor	Response Completed
AD-000743	1118 Montana Ave	OU4	6395	Yes	Outdoor	Response Completed
AD-000744	1027 California Ave	OU4	6807	Yes	Outdoor	Response Completed
AD-000745	503 Idaho Ave	OU4	6979	Yes	Outdoor	Response Completed
AD-000746	404 E 6th St	OU4	6517	Yes	Outdoor	Response Completed
AD-000747	GID 3883	OU4	3883	Yes	NA	Response Not Required
AD-000749	1248 Nevada Ave	OU4	5767	Yes	Indoor/Outdoor	Response Completed
AD-000751	1508 Lolo Ave	OU4	5819	Yes	Indoor	Response Completed
AD-000752	1005 Nevada Ave	OU4	6687	Yes	Indoor	Response Completed
AD-000753	520 Idaho Ave	OU4	7311	Yes	Outdoor	Response Completed
AD-000754	1202 Louisiana Ave	OU4	5793	Yes	Outdoor	Response Completed
AD-000755	1312 Nevada Ave	OU4	6129	Yes	Outdoor	Response Completed
AD-000756	1318 Nevada Ave	OU4	6140	Yes	Outdoor	Response Completed
AD-000757	915 Idaho Ave	OU4	6686	Yes	Outdoor	Response Completed
AD-000758	509 E Maple St	OU4	3827	Yes	Outdoor	Response Completed
AD-000759	109 W Oak St	OU4	5914	Yes	Outdoor	Response Completed
AD-000760	1402 Nevada Ave	OU4	5893	Yes	Outdoor	Response Completed
AD-000761	914 Louisiana Ave	OU4	6839	Yes	Outdoor	Response Completed
AD-000762	236 W Larch St	OU4	6291	Yes	Outdoor	Response Completed
AD-000763	1302 Airth Ave	OU4	5895	Yes	Indoor/Outdoor	Response Completed
AD-000764	79 Glenwood Ln	OU4	7031	Yes	Outdoor	Response Completed
AD-000765	1103 Idaho Ave	OU4	6554	Yes	Indoor/Outdoor	Response Completed
AD-000766	1021 Idaho Ave	OU4	5940	Yes	Indoor/Outdoor	Response Completed
AD-000768	Lincoln West Subdivision #9	OU4	8197	Yes	Outdoor	Response Completed
AD-000769	107 Yellowtail Rd	OU4	6728	Yes	Indoor/Outdoor	Response Completed
AD-000770	304 Colorado Ave	OU4	7383	Yes	Outdoor	Response Completed
AD-000771	1021 Louisiana Ave	OU4	6124	Yes	Indoor/Outdoor	Response Completed
AD-000772	502 Dakota Ave	OU4	6385	Yes	Indoor/Outdoor	Response Completed
AD-000776	1275 Farm to Market Rd	OU4	3452	Yes	NA	Response Not Required
AD-000778	1311 Idaho Ave	OU4	5668	Yes	Outdoor	Response Completed
AD-000779	1512 Dakota Ave	OU4	5105	Yes	Outdoor	Response Completed
AD-000780	308 Main Ave	OU4	7820	Yes	Outdoor	Response Completed
AD-000781	312 Main Ave	OU4	7702	Yes	Indoor/Outdoor	Response Completed
AD-000782	1204 California Ave	OU4	5670	Yes	Indoor/Outdoor	Response Completed

AD-000783	1113 Dakota Ave	OU4	5892	Yes	Outdoor	Response Completed
AD-000784	1231 Nevada Ave	OU4	5760	Yes	Indoor/Outdoor	Response Completed
AD-000785	60 Conifer Rd	OU4	8694	Yes	Outdoor	Response Completed
AD-000786	213 W Spruce St	OU4	5757	Yes	Outdoor	Response Completed
AD-000787	621 Dakota Ave	OU4	6561	Yes	Outdoor	Response Completed
AD-000796	511 W Balsam St	OU4	6277	Yes	Outdoor	Response Completed
AD-000797	1015 Nevada Ave	OU4	6846	Yes	Indoor/Outdoor	Response Completed
AD-000798	310 Nevada Ave	OU4	6940	Yes	Outdoor	Response Completed
AD-000799	1315 Utah Ave	OU4	5227	Yes	Indoor/Outdoor	Response Completed
AD-000800	1109 Utah Ave	OU4	5632	Yes	Indoor/Outdoor	Response Completed
AD-000801	201 Canoe Gulch Rd #A	OU4	4281*	Yes	NA	Response Not Required
AD-000802	201 Canoe Gulch Rd #C	OU4	4281*	Yes	NA	Response Not Required
AD-000807	1102 Nevada Ave	OU4	6637	Yes	Indoor/Outdoor	Response Completed
AD-000808	1202 Idaho Ave	OU4	6613	Yes	Indoor/Outdoor	Response Completed
AD-000809	213 Colorado Ave	OU4	7728	Yes	Outdoor	Response Completed
AD-000810	222 W Poplar St	OU4	6461*	Yes	Outdoor	Response Completed
AD-000813	212 Spencer Rd	OU4	4940	Yes	Indoor	Response Completed
AD-000814	1204 Nevada Ave	OU4	6813	Yes	Indoor	Response Completed
AD-000815	71 Garden Rd	OU4	6582	Yes	Indoor	Response Completed
AD-000816	570 Conifer Rd	OU4	6989	Yes	Indoor	Response Completed
AD-000817	100 Greers Ferry Rd	OU4	5644	Yes	NA	Response Not Required
AD-000818	165 Pinecrest Dr	OU4	5245	Yes	NA	Response Not Required
AD-000819	1014 Mineral Ave	OU4	6416	Yes	Indoor	Response Completed
AD-000820	1312 Main Ave	OU4	5770	Yes	Indoor	Response Completed
AD-000821	515 Dakota Ave	OU4	6765	Yes	Indoor	Response Completed
AD-000822	39495 US Highway 2	OU4	2826	Yes	Indoor	Response Completed
AD-000823	31974 US Highway 2	OU4	7859*	Yes	NA	Response Not Required
AD-000824	610 Michigan Ave	OU4	6655	Yes	Indoor/Outdoor	Response Completed
AD-000826	810 Wisconsin Ave	OU4	6183	Yes	Indoor/Outdoor	Response Completed
AD-000827	1211 Nevada Ave	OU4	6593	Yes	Outdoor	Response Completed
AD-000828	518 E 4th St	OU4	6531	Yes	Indoor/Outdoor	Response Completed
AD-000833	911 Crotteau Rd	OU4	5855	Yes	Indoor	Response Completed
AD-000834	507 E Lincoln Blvd	OU4	6545	Yes	Indoor/Outdoor	Response Completed
AD-000835	609 Idaho Ave	OU4	7135	Yes	Indoor/Outdoor	Response Completed
AD-000836	906 W Balsam St	OU4	5488	Yes	Outdoor	Response Completed
AD-000837	607 Dakota Ave	OU4	6379	Yes	Outdoor	Response Completed
AD-000838	182 Crossway Ave	OU4	6525*	Yes	Indoor	Response Completed
AD-000839	805 Minnesota Ave	OU4	5344	Yes	Indoor/Outdoor	Response Completed
AD-000840	1426 Idaho Ave	OU4	5826	Yes	Outdoor	Response Completed
AD-000841	613 Minnesota Ave	OU4	6498	Yes	Indoor/Outdoor	Response Completed
AD-000842	244 Vicks Dr	OU4	4201	Yes	Indoor/Outdoor	Response Completed
AD-000843	514 Minnesota Ave	OU4	6758	Yes	Indoor/Outdoor	Response Completed
AD-000844	1111 Montana Ave	OU4	5883	Yes	Outdoor	Response Completed
AD-000845	756 Champion Haul Rd N	OU4	1406	Yes	Indoor/Outdoor	Response Completed
AD-000846	28286 US Highway 2	OU4	9796*	Yes	Indoor/Outdoor	Response Completed
AD-000847	38467 US Highway 2	OU4	3199	Yes	Indoor	Response Completed
AD-000848	619 Main Ave	OU4	6343	Yes	Indoor	Response Completed
AD-000849	156 Mahoney Rd	OU4	5968	Yes	Indoor/Outdoor	Response Completed
AD-000850	1403 Montana Ave	OU4	5564	Yes	Indoor/Outdoor	Response Completed
AD-000851	821 Minnesota Ave	OU4	5152	Yes	Outdoor	Response Completed
AD-000852	113 W Poplar St	OU4	5572	Yes	Outdoor	Response Completed
AD-000853	1411.5 Main Ave	OU4	5620	Yes	Outdoor	Response Completed
AD-000854	1213 Louisiana Ave	OU4	6247	Yes	Indoor/Outdoor	Response Completed
AD-000855	1009 W Balsam St	OU4	5823	Yes	Indoor/Outdoor	Response Completed
AD-000856	715 California Ave	OU4	6392	Yes	Indoor	Response Completed
AD-000857	118 W Poplar St	OU4	6276	Yes	Outdoor	Response Completed
AD-000858	610 California Ave	OU4	7190	Yes	Outdoor	Response Completed
AD-000859	3260 E 5th Street Ext	OU4	6048*	Yes	Indoor	Response Completed
AD-000860	190 Spencer Rd	OU4	4903	Yes	Indoor	Response Completed
AD-000861	418 Idaho Ave	OU4	5973	Yes	Indoor	Response Completed
AD-000863	408 W Flower St	OU4	5666	Yes	Indoor	Response Completed
AD-000864	203 Idaho Ave	OU4	6898	Yes	Indoor	Response Completed
AD-000866	1408 Montana Ave	OU4	5716	Yes	Indoor/Outdoor	Response Completed
AD-000867	108 W Cedar St	OU4	5364	Yes	Outdoor	Response Completed
AD-000868	1322 Louisiana Ave	OU4	5411	Yes	Outdoor	Response Completed
AD-000872	1304 Washington Ave	OU4	5743	Yes	Outdoor	Response Completed
AD-000873	346 Terrace View Rd	OU4	3051	Yes	Outdoor	Response Completed
AD-000874	620 California Ave	OU4	6522	Yes	Indoor/Outdoor	Response Completed
AD-000875	1421 Utah Ave	OU4	5443	Yes	Outdoor	Response Completed
AD-000876	222 E Balsam St	OU4	5725	Yes	Outdoor	Response Completed
AD-000877	215 Montana Ave	OU4	7231	Yes	Outdoor	Response Completed
AD-000878	205 W Spruce St	OU4	6171	Yes	Outdoor	Response Completed
AD-000879	1521 Utah Ave	OU4	5457	Yes	Outdoor	Response Completed
AD-000880	415 Utah Ave	OU4	6536	Yes	Outdoor	Response Completed
AD-000929	1306 Dakota Ave	OU4	6269	Yes	Outdoor	Response Completed
AD-000930	410 Dakota Ave	OU4	7123	Yes	Indoor/Outdoor	Response Completed
AD-000931	415 W 2nd St	OU4	7385	Yes	Indoor/Outdoor	Response Completed
AD-000932	116 E Balsam St	OU4	5723	Yes	Outdoor	Response Completed
AD-000933	298 Spencer Rd	OU4	4854	Yes	Outdoor	Response Completed
AD-000934	305 W 4th St	OU4	5977	Yes	Indoor/Outdoor	Response Completed
AD-000935	101 Sunny Side Dr	OU4	2187	Yes	Indoor	Response Completed
AD-000936	308 E 2nd St	OU4	7672*	Yes	Outdoor	Response Completed
AD-000937	412 W 3rd St	OU4	6894	Yes	Indoor	Response Completed
AD-000938	910 Utah Ave	OU4	6683	Yes	Indoor	Response Completed
AD-000939	403 E 8th St	OU4	6620*	Yes	Indoor/Outdoor	Response Completed
AD-000940	85 Pioneer Rd	OU4	8405*	Yes	Indoor	Response Completed
AD-000941	128 Cedar Street Ext	OU4	5107	Yes	Indoor	Response Completed
AD-000942	516 W 1st St	OU4	7852	Yes	Indoor	Response Completed
AD-000943	56 Pearl St	OU4	4573	Yes	Indoor	Response Completed
AD-000944	416 Louisiana Ave	OU4	7193	Yes	Indoor/Outdoor	Response Completed
AD-000945	310 W 8th St	OU4	6233	Yes	Indoor/Outdoor	Response Completed
AD-000946	614 W Balsam St	OU4	5806	Yes	Outdoor	Response Completed
AD-000947	103 W Balsam St	OU4	5745	Yes	Outdoor	Response Completed
AD-000948	408 W Oak St	OU4	6745*	Yes	Indoor/Outdoor	Response Completed
AD-000949	111 W Balsam St	OU4	5740	Yes	Outdoor	Response Completed
AD-000950	201 W Spruce St	OU4	6002	Yes	Indoor	Response Completed
AD-000952	36424 US Highway 2	OU4	3932	Yes	Indoor	Response Completed
AD-000953	334 Reserve Rd	OU4	9027	Yes	Indoor	Response Completed
AD-000954	1118 California Ave	OU4	5343*	Yes	Indoor	Response Completed
AD-000955	1120 California Ave	OU4	5343*	Yes	Indoor	Response Completed
AD-000961	1411 Louisiana Ave	OU4	3804	Yes	Indoor/Outdoor	Response Completed
AD-000962	304 Spencer Rd	OU4	4905	Yes	Indoor/Outdoor	Response Completed
AD-000977	1221 Louisiana Ave	OU4	5633	Yes	Outdoor	Response Completed
AD-000978	720 Michigan Ave	OU4	5320	Yes	Outdoor	Response Completed
AD-000979	121 W Oak St	OU4	5777	Yes	Indoor/Outdoor	Response Completed
AD-000980	82 Cedar Street Ext	OU4	5426	Yes	Indoor/Outdoor	Response Completed
AD-000981	131 W Larch St	OU4	5833	Yes	Outdoor	Response Completed
AD-000982	222 W Larch St	OU4	6295	Yes	Outdoor	Response Completed
AD-000983	38 Glendora Ave	OU4	8417	Yes	Indoor	Response Completed
AD-000984	1409 Washington Ave	OU4	5229	Yes	NA	Response Not Required
AD-000985	1309 Washington Ave	OU4	6138	Yes	Outdoor	Response Completed

AD-000986	50 Pioneer Rd	OU4	8337	Yes	Indoor	Response Completed
AD-000987	549 Farmers Flat Rd	OU4	2965*	Yes	Outdoor	Response Completed
AD-000989	105 E Cedar St	OU4	5419	Yes	Indoor	Response Completed
AD-000990	704 E 9th St	OU4	6170	Yes	Indoor	Response Completed
AD-000993	248 Vanderwood Rd	OU4	7434*	Yes	Indoor	Response Completed
AD-000994	266 Bothman Dr	OU4	8869	Yes	Indoor	Response Completed
AD-000995	821 Louisiana Ave	OU4	6814	Yes	Indoor	Response Completed
AD-000996	804 California Ave	OU4	6391	Yes	Indoor	Response Completed
AD-000997	821 E 5th Street Ext	OU4	6723	Yes	Indoor	Response Completed
AD-000998	819 E 5th St	OU4	6513	Yes	Indoor	Response Completed
AD-000999	703 Louisiana Ave	OU4	6725	Yes	Indoor	Response Completed
AD-001000	220 Garden Rd	OU4	5357	Yes	Indoor/Outdoor	Response Completed
AD-001001	418 Louisiana Ave	OU4	6345	Yes	Indoor	Response Completed
AD-001002	540 Farm To Market Rd	OU4	4142	Yes	Indoor/Outdoor	Response Completed
AD-001003	1323 Cabinet Ave	OU4	5783	Yes	Indoor/Outdoor	Response Completed
AD-001004	1511 Gallatin Ave	OU4	5724	Yes	Indoor/Outdoor	Response Completed
AD-001005	158 Klatawah St	OU4	5651	Yes	Outdoor	Response Completed
AD-001006	27989 US Highway 2	OU4	9786	Yes	Indoor/Outdoor	Response Completed
AD-001007	145 Spencer Rd	OU4	4882	Yes	Indoor/Outdoor	Response Completed
AD-001008	604 Utah Ave	OU4	6799	Yes	Outdoor	Response Completed
AD-001010	516 Idaho Ave	OU4	7259	Yes	Indoor	Response Completed
AD-001011	341 Cedar Street Ext	OU4	5390*	Yes	Indoor	Response Completed
AD-001013	767 Flower Creek Rd	OU4	4477	Yes	Indoor	Response Completed
AD-001014	509 Idaho Ave	OU4	6227	Yes	Indoor	Response Completed
AD-001015	515 Montana Ave	OU4	7292	Yes	Indoor	Response Completed
AD-001020	52 Avenue A	OU4	7243	Yes	Outdoor	Response Completed
AD-001025	1304 Airth Ave	OU4	5590	Yes	NA	Response Not Required
AD-001026	107 Vista Ave	OU4	5261	Yes	Outdoor	Response Completed
AD-001027	290 Granite Ave	OU4	254	Yes	Outdoor	Response Completed
AD-001029	115 E 6th St	OU4	6419*	Yes	Indoor	Response Completed
AD-001030	47 Wood St	OU4	8056	Yes	Indoor/Outdoor	Response Completed
AD-001032	125 W Cedar St	OU4	3832	Yes	Indoor/Outdoor	Response Completed
AD-001033	714 E 6th St	OU4	6493	Yes	Indoor/Outdoor	Response Completed
AD-001034	1026 Louisiana Ave	OU4	6464	Yes	Indoor	Response Completed
AD-001035	123 Crest St	OU4	7329	Yes	NA	Response Not Required
AD-001041	1010 Washington Ave	OU4	5953	Yes	Indoor/Outdoor	Response Completed
AD-001042	1211 Washington Ave	OU4	6258	Yes	Indoor	Response Completed
AD-001043	782 Sheldon Flats Rd	OU4	8976	Yes	Indoor	Response Completed
AD-001044	211 E Cedar St	OU4	5111	Yes	Indoor	Response Completed
AD-001045	1408 Washington Ave	OU4	5574	Yes	NA	Response Not Required
AD-001046	413 E 8th St	OU4	6661	Yes	Indoor/Outdoor	Response Completed
AD-001047	763 W 2nd St	OU4	8001	Yes	Indoor	Response Completed
AD-001049	266 Dolphin Way	OU4	3359	Yes	Indoor	Response Completed
AD-001050	149 Spencer Hill Ave	OU4	3135	Yes	Indoor/Outdoor	Response Completed
AD-001051	112 W Balsam St	OU4	5156	Yes	Outdoor	Response Completed
AD-001052	403 Main Ave	OU4	6921	Yes	Indoor	Response Completed
AD-001057	894 Farm To Market Rd	OU4	2862	Yes	Indoor	Response Completed
AD-001058	509 E 8th St	OU4	6592	Yes	Indoor/Outdoor	Response Completed
AD-001059	277 Conifer Rd	OU4	8017	Yes	Outdoor	Response Completed
AD-001060	807 Louisiana Ave	OU4	5945	Yes	Indoor/Outdoor	Response Completed
AD-001061	145 Klatawah St	OU4	7862	Yes	Outdoor	Response Completed
AD-001062	225 W Cedar St	OU4	5445	Yes	Indoor/Outdoor	Response Completed
AD-001063	26 Rainbow Ln	OU4	7758	Yes	Indoor/Outdoor	Response Completed
AD-001064	664 Conifer Rd	OU4	6900	Yes	Outdoor	Response Completed
AD-001065	1415 Dakota Ave	OU4	5427	Yes	Indoor/Outdoor	Response Completed
AD-001066	38 Parmenter Ave	OU4	7752	Yes	Outdoor	Response Completed
AD-001067	518 E 5th St	OU4	6794	Yes	Indoor/Outdoor	Response Completed
AD-001068	67 Frazey Ct	OU4	4577	Yes	Indoor	Response Completed
AD-001069	311 California Ave	OU4	7284	Yes	Indoor	Response Completed
AD-001070	520 W 1st St	OU4	7515	Yes	Indoor	Response Completed
AD-001072	35107 US Highway 2	OU4	4042	Yes	Indoor	Response Completed
AD-001073	215 Main Ave	OU4	6999	Yes	Indoor	Response Completed
AD-001105	209 Vanderwood Rd	OU4	8267	Yes	Indoor/Outdoor	Response Completed
AD-001106	1204 Montana Ave	OU4	5790	Yes	Indoor/Outdoor	Response Completed
AD-001107	458 Cabinet View Country Club Rd	OU4	5285	Yes	Outdoor	Response Completed
AD-001108	217 Pioneer Rd	OU4	7983	Yes	Outdoor	Response Completed
AD-001109	102 E Larch St	OU4	5891	Yes	NA	Response Not Required
AD-001110	1119 Montana Ave	OU4	6243	Yes	Outdoor	Response Completed
AD-001111	1209 Montana Ave	OU4	5622	Yes	NA	Response Not Required
AD-001112	1302 Montana Ave	OU4	5577	Yes	Outdoor	Response Completed
AD-001113	1104 Montana Ave	OU4	5771	Yes	Indoor/Outdoor	Response Completed
AD-001114	1028 Montana Ave	OU4	6147	Yes	Indoor	Response Completed
AD-001115	36 Cedar Street Ext	OU4	5428	Yes	Indoor/Outdoor	Response Completed
AD-001116	78 Evergreen St	OU4	8009	Yes	Indoor/Outdoor	Response Completed
AD-001117	216 Conifer Rd	OU4	7951	Yes	Outdoor	Response Completed
AD-001118	308 Idaho Ave	OU4	6949	Yes	Indoor/Outdoor	Response Completed
AD-001119	813 Wisconsin Ave	OU4	6144	Yes	Outdoor	Response Completed
AD-001120	363 Vanderwood Rd	OU4	7439	Yes	Outdoor	Response Completed
AD-001121	811 Flower Creek Rd	OU4	4908	Yes	Outdoor	Response Completed
AD-001123	276 Farm To Market Rd	OU4	2867	Yes	Outdoor	Response Completed
AD-001124	497 Indian Head Rd	OU4	7866	Yes	Outdoor	Response Completed
AD-001126	188 Parmenter Ave	OU4	7171	Yes	Outdoor	Response Completed
AD-001127	514 E 8th St	OU4	6626	Yes	Indoor/Outdoor	Response Completed
AD-001128	46 Norman Ave	OU4	7303	Yes	Outdoor	Response Completed
AD-001129	108 Cedar Street Ext	OU4	5542	Yes	Indoor/Outdoor	Response Completed
AD-001131	6481 Farm To Market Rd	OU4	2007	Yes	Indoor/Outdoor	Response Completed
AD-001132	1214 Montana Ave	OU4	5822	Yes	Indoor/Outdoor	Response Completed
AD-001133	45 Plummer Rd	OU4	8008	Yes	Outdoor	Response Completed
AD-001134	414 Mineral Ave	OU4	6166	Yes	Indoor	Response Completed
AD-001135	412 Mineral Ave	OU4	6168	Yes	Indoor	Response Completed
AD-001137	351 Rustic Ave	OU4	7958	Yes	Outdoor	Response Completed
AD-001139	204 Ski Rd	OU4	6648*	Yes	Indoor/Outdoor	Response Completed
AD-001140	44 Rainbow Ln	OU4	7519	Yes	Indoor/Outdoor	Response Completed
AD-001141	582 Dome Mountain Ave	OU4	7358	Yes	Outdoor	Response Completed
AD-001143	515.5 Minnesota Ave	OU4	6721*	Yes	Indoor/Outdoor	Response Completed
AD-001144	1010 California Ave	OU4	6509*	Yes	Indoor/Outdoor	Response Completed
AD-001145	82 Airstrip Rd	OU4	5841	Yes	Indoor/Outdoor	Response Completed
AD-001146	105 Upper Flower Creek Rd	OU4	5397	Yes	Indoor	Response Completed
AD-001147	1009 Idaho Ave	OU4	6645	Yes	Indoor	Response Completed
AD-001148	298 Ski Rd	OU4	6405	Yes	Indoor/Outdoor	Response Completed
AD-001149	510 E 9th St	OU4	6192	Yes	Indoor	Response Completed
AD-001151	1116 Louisiana Ave	OU4	6399	Yes	Indoor/Outdoor	Response Completed
AD-001208	1031 Montana Ave	OU4	6472	Yes	NA	Response Not Required
AD-001240	417 E Cedar St	OU4	3838	Yes	Indoor/Outdoor	Response Completed
AD-001299	322 Dome Mountain Ave	OU4	6986	Yes	Outdoor	Response Completed
AD-001473	33848 US Highway 2 #1	OU4	5277*	Yes	Indoor	Response Completed
AD-001501	466 N Central Rd	OU4	8977	Yes	Outdoor	Response Completed
AD-001502	307 Rustic Ave	OU4	7518	Yes	Outdoor	Response Completed
AD-001503	514 Pioneer Rd	OU4	7177	Yes	Outdoor	Response Completed
AD-001505	573 Dome Mountain Ave	OU4	7397	Yes	Outdoor	Response Completed
AD-001506	331 Dome Mountain Ave	OU4	5509	Yes	Outdoor	Response Completed

AD-001507	82 Pioneer Rd	OU4	8386	Yes	Indoor/Outdoor	Response Completed
AD-001509	1019 California Ave	OU4	6583	Yes	Indoor/Outdoor	Response Completed
AD-001510	498 Indian Head Rd	OU4	7557	Yes	Outdoor	Response Completed
AD-001511	104 Cedar Street Ext	OU4	5103	Yes	Indoor/Outdoor	Response Completed
AD-001513	199 Forest Ave	OU4	7984	Yes	Outdoor	Response Completed
AD-001514	210 Parmenter Dr	OU4	6878	Yes	Indoor/Outdoor	Response Completed
AD-001515	1016 California Ave	OU4	6320	Yes	Indoor/Outdoor	Response Completed
AD-001516	1114 California Ave	OU4	6608	Yes	Indoor/Outdoor	Response Completed
AD-001517	408 Dakota Ave	OU4	7067	Yes	Outdoor	Response Completed
AD-001518	421 W 2nd St	OU4	7890	Yes	Outdoor	Response Completed
AD-001519	55 Rainbow Ln	OU4	7760	Yes	Indoor/Outdoor	Response Completed
AD-001520	213 Scenery Rd	OU4	1056	Yes	Indoor/Outdoor	Response Completed
AD-001522	160 Cedar Street Ext	OU4	5201	Yes	Outdoor	Response Completed
AD-001523	841 E 5th Street Ext	OU4	6634	Yes	Indoor	Response Completed
AD-001524	1512 Minnesota Ave #A	OU4	5450*	Yes	Indoor/Outdoor	Response Completed
AD-001525	60 Crossway Ave	OU4	7323	Yes	Indoor/Outdoor	Response Completed
AD-001526	1422 Utah Ave	OU4	5293	Yes	Indoor	Response Completed
AD-001527	1025 Utah Ave	OU4	5599	Yes	Indoor	Response Completed
AD-001528	1321 Montana Ave	OU4	5560	Yes	Indoor	Response Completed
AD-001530	907 Mineral Ave	OU4	6497	Yes	Indoor	Response Completed
AD-001531	34403 US Highway 2	OU4	4682	Yes	Indoor	Response Completed
AD-001532	1410 Main Ave	OU4	5834	Yes	Indoor/Outdoor	Response Completed
AD-001533	1115.5 Minnesota Ave	OU4	5629*	Yes	Indoor	Response Completed
AD-001534	120 E 6th St	OU4	7337*	Yes	Indoor	Response Completed
AD-001535	103 W Oak St	OU4	5609	Yes	Indoor	Response Completed
AD-001536	152 Woodland Rd #5	OU4	7523*	Yes	Indoor	Response Completed
AD-001537	1115 Montana Ave	OU4	6398	Yes	Indoor	Response Completed
AD-001538	35560 US Highway 2	OU4	2876	Yes	Indoor	Response Completed
AD-001539	308 Dakota Ave	OU4	7244	Yes	Indoor/Outdoor	Response Completed
AD-001540	381 Wards Rd	OU4	3922	Yes	Indoor/Outdoor	Response Completed
AD-001541	80 Conifer Rd	OU4	8371	Yes	Indoor/Outdoor	Response Completed
AD-001542	516 Louisiana Ave	OU4	6540	Yes	Indoor/Outdoor	Response Completed
AD-001544	1426 Renwood Dr	OU4	5803	Yes	Outdoor	Response Completed
AD-001546	58 Forest Ave	OU4	8404	Yes	Indoor/Outdoor	Response Completed
AD-001547	1425 Cabinet Ave	OU4	5157	Yes	Outdoor	Response Completed
AD-001548	256 Hogan Dr	OU4	4039	Yes	Indoor/Outdoor	Response Completed
AD-001549	34799 US Highway 2	OU4	4824	Yes	Indoor	Response Completed
AD-001551	119 W 5th St	OU4	7035	Yes	Indoor	Response Completed
AD-001552	116 Conifer Rd	OU4	8144	Yes	Indoor/Outdoor	Response Completed
AD-001554	274 N Colorado Ave	OU4	7511	Yes	Outdoor	Response Completed
AD-001556	210 Forest Ave	OU4	7980	Yes	Outdoor	Response Completed
AD-001557	1403 Dakota Ave	OU4	5232	Yes	Outdoor	Response Completed
AD-001558	318 Parmenter Dr	OU4	7313	Yes	Indoor/Outdoor	Response Completed
AD-001559	611 Utah Ave	OU4	6731	Yes	Indoor/Outdoor	Response Completed
AD-001560	200 Ski Rd	OU4	6708	Yes	Indoor/Outdoor	Response Completed
AD-001561	512 Conifer Rd	OU4	8194	Yes	Outdoor	Response Completed
AD-001562	336 Pioneer Rd	OU4	7914	Yes	Outdoor	Response Completed
AD-001563	83 Parmenter Ave	OU4	7721	Yes	Outdoor	Response Completed
AD-001564	48 Claire Ave	OU4	3112	Yes	Outdoor	Response Completed
AD-001565	623 Champion Haul Rd S	OU4	2446	Yes	Indoor/Outdoor	Response Completed
AD-001566	1213 Utah Ave	OU4	6248	Yes	Indoor/Outdoor	Response Completed
AD-001568	1119 Champion Haul Rd N	OU4	2672	Yes	Indoor/Outdoor	Response Completed
AD-001569	1317 Louisiana Ave	OU4	5558	Yes	Indoor	Response Completed
AD-001571	26 Hamann Ave	OU4	7377	Yes	Indoor/Outdoor	Response Completed
AD-001572	53 Glendora Ave	OU4	8411	Yes	Indoor/Outdoor	Response Completed
AD-001573	1307 Idaho Ave	OU4	5596	No	NA	Investigation Required - Access Refused
AD-001574	255 County Shop Rd	OU4	8603*	Yes	Outdoor	Response Completed
AD-001576	714 Mineral Ave	OU4	6796	Yes	Indoor/Outdoor	Response Completed
AD-001577	130 Woodland Rd	OU4	7172	Yes	Outdoor	Response Completed
AD-001578	2725 MT Highway 37	OU4	8742	Yes	Indoor/Outdoor	Response Completed
AD-001579	223 W Poplar St	OU4	5703	Yes	Outdoor	Response Completed
AD-001580	413 W 4th St	OU4	7824	Yes	Outdoor	Response Completed
AD-001582	40 Avenue B	OU4	7048	Yes	Indoor/Outdoor	Response Completed
AD-001585	701 W 1st St	OU4	8223	Yes	Outdoor	Response Completed
AD-001586	507 W 2nd St	OU4	7837	Yes	Indoor/Outdoor	Response Completed
AD-001587	21 Voves Ave	OU4	3518	Yes	Indoor/Outdoor	Response Completed
AD-001588	504 Utah Ave	OU4	6236	Yes	Indoor/Outdoor	Response Completed
AD-001589	411 Colorado Ave	OU4	6439	Yes	Indoor/Outdoor	Response Completed
AD-001590	551 Farmers Flat Rd	OU4	2965*	Yes	Outdoor	Response Completed
AD-001591	415 Nevada Ave	OU4	7277	Yes	Outdoor	Response Completed
AD-001592	310 W 4th St	OU4	7064	Yes	Outdoor	Response Completed
AD-001593	1312 Dakota Ave	OU4	6278	Yes	Indoor/Outdoor	Response Completed
AD-001595	601 W 4th St	OU4	7299	Yes	Outdoor	Response Completed
AD-001596	1217 Washington Ave	OU4	5877	Yes	Indoor/Outdoor	Response Completed
AD-001597	86 Avenue B	OU4	6423	Yes	Indoor/Outdoor	Response Completed
AD-001598	97 Warren Rd	OU4	8526	Yes	Outdoor	Response Completed
AD-001599	1303 Louisiana Ave	OU4	5588	Yes	Outdoor	Response Completed
AD-001602	1516 Cabinet Ave	OU4	5583	Yes	Outdoor	Response Completed
AD-001603	143 Forest Ave	OU4	8106	Yes	Indoor/Outdoor	Response Completed
AD-001605	1243 Nevada Ave	OU4	5367	Yes	Indoor/Outdoor	Response Completed
AD-001606	612 W 1st St	OU4	8047	Yes	Indoor/Outdoor	Response Completed
AD-001608	1218 Main Ave	OU4	6155	Yes	Indoor/Outdoor	Response Completed
AD-001609	520 Louisiana Ave	OU4	7057	Yes	Outdoor	Response Completed
AD-001612	154 Norman Ave	OU4	7648	Yes	Outdoor	Response Completed
AD-001613	70 Woodland Rd	OU4	8098	Yes	Outdoor	Response Completed
AD-001614	1414 Louisiana Ave	OU4	5188	Yes	Indoor/Outdoor	Response Completed
AD-001615	1514 Lolo Ave	OU4	5748	Yes	Outdoor	Response Completed
AD-001616	1414 Main Ave	OU4	5800	Yes	Indoor/Outdoor	Response Completed
AD-001617	401 W 2nd St	OU4	7352	Yes	Indoor/Outdoor	Response Completed
AD-001618	1525 Lolo Ave	OU4	6304	Yes	Outdoor	Response Completed
AD-001619	1520 Minnesota Ave	OU4	5460	Yes	Indoor/Outdoor	Response Completed
AD-001620	1022 Washington Ave	OU4	5673	Yes	Indoor/Outdoor	Response Completed
AD-001621	320 W Oak St	OU4	6809	Yes	Indoor/Outdoor	Response Completed
AD-001622	110 W Balsam St	OU4	6094	Yes	Indoor/Outdoor	Response Completed
AD-001623	1037 California Ave	OU4	6682	Yes	Outdoor	Response Completed
AD-001624	1221 Dakota Ave	OU4	5742	Yes	Indoor/Outdoor	Response Completed
AD-001625	1120 Montana Ave	OU4	6111	Yes	Indoor/Outdoor	Response Completed
AD-001626	401 Louisiana Ave	OU4	7052	Yes	Outdoor	Response Completed
AD-001627	109 W Poplar St	OU4	5573	Yes	Indoor/Outdoor	Response Completed
AD-001628	1405 Dakota Ave	OU4	3806	Yes	Indoor/Outdoor	Response Completed
AD-001629	212 W 10th St	OU4	6639	Yes	Indoor/Outdoor	Response Completed
AD-001630	115 W 10th St	OU4	5946	Yes	Outdoor	Response Completed
AD-001631	1203 Louisiana Ave	OU4	5796	Yes	Indoor/Outdoor	Response Completed
AD-001633	1408 Nevada Ave	OU4	5787	Yes	Outdoor	Response Completed
AD-001634	1412 Nevada Ave	OU4	6100	Yes	Outdoor	Response Completed
AD-001635	105 W 2nd St	OU4	7826	Yes	Indoor/Outdoor	Response Completed
AD-001637	1022 Utah Ave	OU4	6146	Yes	NA	Response Not Required
AD-001639	504 W 2nd St	OU4	7544	Yes	Indoor/Outdoor	Response Completed
AD-001640	1411 Montana Ave	OU4	5616	Yes	Indoor/Outdoor	Response Completed
AD-001641	517 E 5th St #1	OU4	6737*	Yes	Indoor/Outdoor	Response Completed
AD-001642	522 Montana Ave	OU4	7337*	Yes	Indoor	Response Completed

AD-001644	244 Wards Rd	OU4	3990	Yes	NA	Response Not Required
AD-001645	814 Michigan Ave	OU4	5494	Yes	Indoor/Outdoor	Response Completed
AD-001646	125 Parmenter Dr	OU4	7205	Yes	Indoor/Outdoor	Response Completed
AD-001648	1613 Main Ave	OU4	5712	Yes	Indoor/Outdoor	Response Completed
AD-001649	616 Utah Ave	OU4	6754	Yes	Indoor/Outdoor	Response Completed
AD-001650	1305 Airth Ave	OU4	5578	Yes	Indoor/Outdoor	Response Completed
AD-001652	20 Avenue B	OU4	7137	Yes	Outdoor	Response Completed
AD-001653	110 E Oak St	OU4	6151	Yes	Outdoor	Response Completed
AD-001654	1020 Nevada Ave	OU4	6774	Yes	Indoor	Response Completed
AD-001655	401 E 8th St	OU4	6382	Yes	Indoor/Outdoor	Response Completed
AD-001656	1309 Airth Ave	OU4	6133	Yes	Outdoor	Response Completed
AD-001657	358 Yellowtail Rd	OU4	5769	Yes	Outdoor	Response Completed
AD-001658	215 W 8th St	OU4	5965*	Yes	Outdoor	Response Completed
AD-001659	600 W 10th St	OU4	6963	Yes	Indoor/Outdoor	Response Completed
AD-001660	405 E 8th St	OU4	6620*	Yes	Outdoor	Response Completed
AD-001661	1020 Main Ave	OU4	5933	Yes	Indoor/Outdoor	Response Completed
AD-001662	414 Utah Ave	OU4	6349	Yes	Outdoor	Response Completed
AD-001664	69 Avenue B	OU4	6348	Yes	Indoor/Outdoor	Response Completed
AD-001665	1414 Utah Ave	OU4	4362	Yes	Indoor/Outdoor	Response Completed
AD-001666	1516 Louisiana Ave	OU4	5104	Yes	Outdoor	Response Completed
AD-001667	521 W 3rd St	OU4	6374	Yes	Indoor/Outdoor	Response Completed
AD-001668	25 Post St	OU4	8241	Yes	Outdoor	Response Completed
AD-001669	1317 Dakota Ave	OU4	5702	Yes	Indoor	Response Completed
AD-001670	407 W 2nd St	OU4	7389	Yes	Indoor/Outdoor	Response Completed
AD-001671	404 Dakota Ave	OU4	7330	Yes	Indoor	Response Completed
AD-001672	38974 US Highway 2	OU4	3052	Yes	NA	Response Not Required
AD-001677	629 Spencer Road Ext	OU4	4834	Yes	Indoor/Outdoor	Response Completed
AD-001678	817 Crotteau Rd	OU4	6848	Yes	Indoor/Outdoor	Response Completed
AD-001680	404 Nevada Ave	OU4	7696	Yes	Indoor/Outdoor	Response Completed
AD-001681	1408 Dakota Ave	OU4	4357	Yes	Indoor/Outdoor	Response Completed
AD-001683	198 Manor Dr	OU4	8033	Yes	Outdoor	Response Completed
AD-001684	2883 Kootenai River Rd	OU4	8863	Yes	Outdoor	Response Completed
AD-001685	209 Glendora Ave	OU4	8006	Yes	Outdoor	Response Completed
AD-001686	803 Minnesota Ave	OU4	6597	Yes	Indoor/Outdoor	Response Completed
AD-001687	GID 2794	OU4	2794	Yes	Outdoor	Response Completed
AD-001688	314 California Ave	OU4	400005	Yes	Indoor	Response Completed
AD-001691	58 Edgewater Dr	OU4	8206	Yes	Outdoor	Response Completed
AD-001692	84 Quartz Rd	OU4	8794	Yes	Outdoor	Response Completed
AD-001693	223 Glendora Ave	OU4	8114*	Yes	Outdoor	Response Completed
AD-001694	124 Glendora Ave	OU4	8319*	Yes	Outdoor	Response Completed
AD-001695	246 Pioneer Rd	OU4	8115	Yes	Outdoor	Response Completed
AD-001696	124 Vanderwood Rd	OU4	8343	Yes	Outdoor	Response Completed
AD-001697	221 Park St	OU4	7178	Yes	Indoor/Outdoor	Response Completed
AD-001698	1213 Montana Ave	OU4	5825	Yes	Indoor/Outdoor	Response Completed
AD-001699	258 Conifer Rd	OU4	6008	Yes	Indoor/Outdoor	Response Completed
AD-001700	28179 US Highway 2	OU4	9558*	Yes	Indoor/Outdoor	Response Completed
AD-001701	618 W 2nd St	OU4	7722	Yes	Outdoor	Response Completed
AD-001702	64 Granite Creek Rd #2	OU4	3723*	Yes	Outdoor	Response Completed
AD-001703	172 Garden Rd	OU4	6488	Yes	Outdoor	Response Completed
AD-001704	303 W Larch St	OU4	5866	Yes	Outdoor	Response Completed
AD-001705	126 Highwood Dr	OU4	5279	Yes	Outdoor	Response Completed
AD-001706	844 Northwood Ave	OU4	7534	Yes	Outdoor	Response Completed
AD-001707	276 Warren Rd	OU4	8530	Yes	Outdoor	Response Completed
AD-001709	819 Mineral Ave	OU4	6330*	Yes	Indoor/Outdoor	Response Completed
AD-001710	1003 Main Ave	OU4	6568	Yes	Indoor/Outdoor	Response Completed
AD-001711	1005 Idaho Ave #2	OU4	6630*	Yes	Indoor/Outdoor	Response Completed
AD-001712	115 White Ave	OU4	4185	Yes	Indoor/Outdoor	Response Completed
AD-001713	1013 Minnesota Ave	OU4	5902	Yes	Outdoor	Response Completed
AD-001714	1015 Idaho Ave	OU4	5345	Yes	Indoor/Outdoor	Response Completed
AD-001715	1020 Idaho Ave	OU4	5958	Yes	Indoor/Outdoor	Response Completed
AD-001716	31445 US Highway 2	OU4	7593*	Yes	Outdoor	Response Completed
AD-001717	31425 US Highway 2	OU4	7593*	Yes	Indoor/Outdoor	Response Completed
AD-001718	1143 Greers Ferry Rd	OU4	5715	Yes	Outdoor	Response Completed
AD-001719	126 Crossway Ave	OU4	6537	Yes	Outdoor	Response Completed
AD-001720	110 E Poplar St	OU4	6281	Yes	Outdoor	Response Completed
AD-001721	1109 Nevada Ave	OU4	6506	Yes	Outdoor	Response Completed
AD-001722	1116 California Ave	OU4	6671	Yes	Indoor/Outdoor	Response Completed
AD-001723	148 Vicks Ln	OU4	3954	Yes	Indoor/Outdoor	Response Completed
AD-001724	31311 US Highway 2	OU4	7792*	Yes	Indoor/Outdoor	Response Completed
AD-001725	116 Rainbow Ln	OU4	7997	Yes	Outdoor	Response Completed
AD-001726	624 Granite Ave	OU4	4220*	Yes	NA	Response Not Required
AD-001727	1016 Nevada Ave	OU4	6594	Yes	Outdoor	Response Completed
AD-001728	1313 Renwood Dr	OU4	6474	Yes	Outdoor	Response Completed
AD-001731	1222 Dakota Ave	OU4	5898*	Yes	Indoor/Outdoor	Response Completed
AD-001732	163 Post St	OU4	8213	Yes	Indoor/Outdoor	Response Completed
AD-001733	62 Evergreen St	OU4	8010	Yes	Indoor/Outdoor	Response Completed
AD-001734	148 Manor Dr	OU4	8188	Yes	NA	Response Not Required
AD-001735	2429 Kootenai River Rd	OU4	8891	Yes	NA	Response Not Required
AD-001736	111 N Central Rd	OU4	8939	Yes	Outdoor	Response Completed
AD-001737	1321 MT Highway 37	OU4	8309*	Yes	Indoor/Outdoor	Response Completed
AD-001738	476 Woodland Heights Rd	OU4	4144*	Yes	NA	Response Not Required
AD-001739	208 W Cedar St	OU4	5409	Yes	Outdoor	Response Completed
AD-001740	3652 Kootenai River Rd	OU4	8446	Yes	Indoor/Outdoor	Response Completed
AD-001741	124 Rustic Ave	OU4	7779	Yes	Outdoor	Response Completed
AD-001742	178 Forest Ave	OU4	7899	Yes	Outdoor	Response Completed
AD-001743	312 W 8th St	OU4	7129	Yes	Outdoor	Response Completed
AD-001744	208 Park St	OU4	8070	Yes	Outdoor	Response Completed
AD-001745	29 Post St	OU4	8243	Yes	Indoor/Outdoor	Response Completed
AD-001746	495 Mahoney Rd	OU4	6356	Yes	Outdoor	Response Completed
AD-001747	669 Northwood Ave	OU4	7364	Yes	Outdoor	Response Completed
AD-001748	102 Cross Roadway	OU4	8658	Yes	Indoor/Outdoor	Response Completed
AD-001749	806 Shalom Dr	OU4	8763	Yes	Indoor/Outdoor	Response Completed
AD-001750	1424 Main Ave	OU4	5621	Yes	Indoor/Outdoor	Response Completed
AD-001751	799 Parmenter Creek Rd	OU4	5248	Yes	Indoor/Outdoor	Response Completed
AD-001752	92 White Ave	OU4	4171	Yes	Outdoor	Response Completed
AD-001753	520 Nevada Ave	OU4	6913	Yes	Outdoor	Response Completed
AD-001754	12 Hamann Ave	OU4	6945	Yes	Indoor/Outdoor	Response Completed
AD-001755	1207.5 Dakota Ave	OU4	6259*	Yes	Outdoor	Response Completed
AD-001756	1210 Nevada Ave	OU4	6804	Yes	Outdoor	Response Completed
AD-001762	28057 US Highway 2	OU4	9888*	Yes	Outdoor	Response Completed
AD-001763	28175 US Highway 2	OU4	9558*	Yes	Indoor	Response Completed
AD-001764	76 Collins Ave	OU4	7545	Yes	Outdoor	Response Completed
AD-001765	2603 MT Highway 37	OU4	8546	Yes	Outdoor	Response Completed
AD-001767	31 Gruber Rd	OU4	4418	Yes	Indoor/Outdoor	Response Completed
AD-001768	229 White Ave	OU4	4108	Yes	Outdoor	Response Completed
AD-001769	214 W Larch St	OU4	6297*	Yes	Indoor/Outdoor	Response Completed
AD-001770	102 Avenue B	OU4	7089	Yes	Outdoor	Response Completed
AD-001771	134 Warren Rd	OU4	8589	Yes	Outdoor	Response Completed
AD-001772	1221 Utah Ave	OU4	5818	Yes	Outdoor	Response Completed
AD-001789	517 W 1st St	OU4	7884	Yes	Outdoor	Response Completed
AD-001790	107 Post St	OU4	7188	Yes	Indoor/Outdoor	Response Completed

AD-001792	1420 Montana Ave	OU4	4361	Yes	Indoor/Outdoor	Response Completed
AD-001793	1218 Dakota Ave	OU4	5500	Yes	Indoor/Outdoor	Response Completed
AD-001794	34441 US Highway 2	OU4	4856	Yes	Indoor/Outdoor	Response Completed
AD-001795	804 Mineral Ave	OU4	6752	Yes	Indoor/Outdoor	Response Completed
AD-001796	256 Spencer Rd	OU4	4677	Yes	Indoor/Outdoor	Response Completed
AD-001797	91 Avenue B	OU4	7034	Yes	Indoor/Outdoor	Response Completed
AD-001798	1312 Montana Ave	OU4	6299*	Yes	Outdoor	Response Completed
AD-001799	1524 Minnesota Ave	OU4	5193	Yes	Indoor/Outdoor	Response Completed
AD-001800	383 Warren Rd	OU4	6054	Yes	Outdoor	Response Completed
AD-001801	71 Billadeau Rd	OU4	5811	Yes	Outdoor	Response Completed
AD-001802	73 Pine St	OU4	5845	Yes	Outdoor	Response Completed
AD-001803	34 Crest St	OU4	6879	Yes	Indoor/Outdoor	Response Completed
AD-001804	294 Dawson St	OU4	3513*	Yes	Outdoor	Response Completed
AD-001805	96 Highwood Dr	OU4	5242	Yes	Outdoor	Response Completed
AD-001806	251 Westland Rd	OU4	3950	Yes	Outdoor	Response Completed
AD-001807	126 Hamann Ave	OU4	7678	Yes	Outdoor	Response Completed
AD-001808	1305 Renwood Dr	OU4	6122	Yes	Outdoor	Response Completed
AD-001809	1321 Dakota Ave	OU4	5711	Yes	Outdoor	Response Completed
AD-001810	1402 Renwood Dr	OU4	5607	Yes	Outdoor	Response Completed
AD-001811	1410 Cabinet Ave	OU4	5867	Yes	Outdoor	Response Completed
AD-001812	1444 Kootenai River Rd	OU4	8758	Yes	Indoor/Outdoor	Response Completed
AD-001813	2162 E 5th Street Ext	OU4	8118	Yes	Outdoor	Response Completed
AD-001814	146 Bothman Dr	OU4	8943	Yes	Indoor/Outdoor	Response Completed
AD-001815	147 Reserve Rd	OU4	8958	Yes	Outdoor	Response Completed
AD-001816	90 Reedway Dr	OU4	4913	Yes	Outdoor	Response Completed
AD-001817	34220 US Highway 2	OU4	4880*	Yes	Indoor/Outdoor	Response Completed
AD-001818	355 Airfield Rd	OU4	8146	Yes	Indoor/Outdoor	Response Completed
AD-001819	91 Reedway Dr	OU4	4933	Yes	NA	Response Not Required
AD-001820	1504 Kaniksu Ave	OU4	5727	Yes	Outdoor	Response Completed
AD-001821	321 Kootenai Dr	OU4	7245	Yes	Outdoor	Response Completed
AD-001822	1312.5 Montana Ave	OU4	6299*	Yes	Indoor/Outdoor	Response Completed
AD-001824	15 Vista Ave	OU4	5269	Yes	Outdoor	Response Completed
AD-001825	134 Ski Rd	OU4	6609	Yes	Outdoor	Response Completed
AD-001837	89 N Kearney Ave	OU4	7851	Yes	Outdoor	Response Completed
AD-001838	61 Post St	OU4	8247	Yes	Outdoor	Response Completed
AD-001839	76 Forest Ave	OU4	8306	Yes	Outdoor	Response Completed
AD-001840	488 Northwood Ave	OU4	8220	Yes	Outdoor	Response Completed
AD-001841	72 Avenue C	OU4	6959	Yes	Outdoor	Response Completed
AD-001842	133 White Ave	OU4	4200	Yes	Indoor/Outdoor	Response Completed
AD-001843	287 Westgate Ave	OU4	7490	Yes	Outdoor	Response Completed
AD-001844	111 Crossway Ave	OU4	7125	Yes	Outdoor	Response Completed
AD-001845	132 White Ave	OU4	4203	Yes	Indoor/Outdoor	Response Completed
AD-001846	667 Shalom Dr	OU4	8775	Yes	Outdoor	Response Completed
AD-001847	1208 Nevada Ave	OU4	6576	Yes	Outdoor	Response Completed
AD-001848	404 Idaho Ave	OU4	6362	Yes	Outdoor	Response Completed
AD-001849	80 Parmenter Dr	OU4	7239*	Yes	Indoor/Outdoor	Response Completed
AD-001850	227 Forest Ave	OU4	5656	Yes	Outdoor	Response Completed
AD-001853	689 Cabinet Heights Rd	OU4	5182	Yes	Outdoor	Response Completed
AD-001854	46 Timber Ln	OU4	3470	Yes	Indoor/Outdoor	Response Completed
AD-001855	41537 US Highway 2	OU4	2648	Yes	Outdoor	Response Completed
AD-001857	151 Rio Vida Dr	OU4	8747	Yes	Outdoor	Response Completed
AD-001858	354 Taylor Rd	OU4	5331	Yes	Outdoor	Response Completed
AD-001859	77 Rose St	OU4	253*	Yes	Indoor/Outdoor	Response Completed
AD-001860	2455 Kootenai River Rd	OU4	6453	No	NA	Investigation Required - Access Refused
AD-001862	151 Post St	OU4	8210	Yes	Outdoor	Response Completed
AD-001863	585 Granite Ave	OU4	4222	Yes	Outdoor	Response Completed
AD-001864	632 Granite Ave	OU4	4220*	Yes	NA	Response Not Required
AD-001865	2669 MT Highway 37	OU4	8653	Yes	Indoor/Outdoor	Response Completed
AD-001866	1021 Nevada Ave	OU4	6638	Yes	NA	Response Not Required
AD-001867	25 Evans Rd	OU4	3292	Yes	NA	Response Not Required
AD-001868	912 California Ave	OU4	6631	Yes	Indoor/Outdoor	Response Completed
AD-001869	72 Avenue B	OU4	6344	Yes	Indoor/Outdoor	Response Completed
AD-001870	671 Farm To Market Rd	OU4	260*	Yes	Indoor/Outdoor	Response Completed
AD-001871	695 Farm To Market Rd	OU4	260*	Yes	Outdoor	Response Completed
AD-001872	205 Highwood Dr	OU4	5287	Yes	Outdoor	Response Completed
AD-001873	1108 Montana Ave	OU4	6290	Yes	Outdoor	Response Completed
AD-001874	151 Spencer Rd	OU4	4891	Yes	Indoor/Outdoor	Response Completed
AD-001875	76 Parmenter Dr	OU4	7239*	Yes	Indoor	Response Completed
AD-001876	1305 Utah Ave	OU4	6265	Yes	Indoor/Outdoor	Response Completed
AD-001877	1507 Custer Ave	OU4	6252	Yes	Outdoor	Response Completed
AD-001878	1507 Kaniksu Ave	OU4	5881	Yes	Outdoor	Response Completed
AD-001879	1508 Kaniksu Ave	OU4	5878	Yes	Outdoor	Response Completed
AD-001880	2494 E 5th Street Ext	OU4	7163	Yes	Indoor/Outdoor	Response Completed
AD-001881	1513 Kaniksu Ave	OU4	5746	Yes	Indoor/Outdoor	Response Completed
AD-001882	1513 Lolo Ave	OU4	5752	Yes	Outdoor	Response Completed
AD-001883	1514 Kaniksu Ave	OU4	5901	Yes	Outdoor	Response Completed
AD-001884	142 Rawlings Rd	OU4	7614	Yes	Outdoor	Response Completed
AD-001886	6415 Kootenai River Rd	OU4	10018	Yes	Outdoor	Response Completed
AD-001887	530 Indian Head Rd	OU4	7542	Yes	Outdoor	Response Completed
AD-001888	105 W Oak St	OU4	5915	Yes	NA	Response Not Required
AD-001889	207 Bald Eagle Rd	OU4	6068	Yes	Indoor/Outdoor	Response Completed
AD-001890	34256 US Highway 2	OU4	4887	Yes	Indoor/Outdoor	Response Completed
AD-001891	1549 MT Highway 37	OU4	8607*	Yes	Indoor/Outdoor	Response Completed
AD-001892	1497 Kootenai River Rd	OU4	8550	Yes	Outdoor	Response Completed
AD-001893	158 Forest Ave	OU4	7932	Yes	Indoor/Outdoor	Response Completed
AD-001894	22 Conifer Rd	OU4	8498	Yes	Indoor/Outdoor	Response Completed
AD-001895	64 Quartz Creek Ave	OU4	9313	Yes	Outdoor	Response Completed
AD-001896	1657 Farm To Market Rd	OU4	2265	Yes	Indoor	Response Completed
AD-001897	147 Hammer Rd	OU4	2219	Yes	Indoor	Response Completed
AD-001898	34395 US Highway 2	OU4	4675	Yes	Indoor/Outdoor	Response Completed
AD-001899	335 Westland Rd	OU4	4173	Yes	Outdoor	Response Completed
AD-001900	34415 US Highway 2	OU4	4773	Yes	Outdoor	Response Completed
AD-001901	34437 US Highway 2	OU4	4852	Yes	Outdoor	Response Completed
AD-001902	218 Peaceful Ln	OU4	6658	Yes	Outdoor	Response Completed
AD-001903	30939 US Highway 2	OU4	6023	Yes	Indoor/Outdoor	Response Completed
AD-001904	34 White Ave	OU4	4747	Yes	Indoor/Outdoor	Response Completed
AD-001905	189 Parmenter Dr	OU4	6218	Yes	Outdoor	Response Completed
AD-001906	1815 MT Highway 37	OU4	8575	Yes	Outdoor	Response Completed
AD-001908	410 Airfield Rd	OU4	7428	Yes	Indoor/Outdoor	Response Completed
AD-001909	185 Bald Eagle Rd	OU4	6069	Yes	Outdoor	Response Completed
AD-001910	34474 US Highway 2	OU4	4873	Yes	Indoor/Outdoor	Response Completed
AD-001911	30764 US Highway 2	OU4	8348	Yes	Outdoor	Response Completed
AD-001912	145 Pearl St	OU4	4591	Yes	Outdoor	Response Completed
AD-001913	191 Education Way	OU4	7404	Yes	Outdoor	Response Completed
AD-001914	1925 Farm To Market Rd	OU4	3284	Yes	Outdoor	Response Completed
AD-001915	1958 Farm To Market Rd	OU4	3577*	Yes	Outdoor	Response Completed
AD-001916	140 Highwood Dr	OU4	5169	Yes	Outdoor	Response Completed
AD-001917	2050 MT Highway 37	OU4	8563	No	NA	Investigation Required - Access Refused
AD-001918	808 Michigan Ave	OU4	6466	Yes	Indoor/Outdoor	Response Completed
AD-001919	208 Remps Rd	OU4	8344	Yes	Outdoor	Response Completed
AD-001920	623 County Shop Rd	OU4	8346	Yes	Outdoor	Response Completed

AD-001921	210 W Larch St	OU4	6297*	Yes	Indoor/Outdoor	Response Completed
AD-001922	217 W Bush St	OU4	6665*	Yes	Outdoor	Response Completed
AD-001923	156 Highwood Dr	OU4	5176	Yes	Outdoor	Response Completed
AD-001924	221 W Larch St	OU4	5810	Yes	Indoor	Response Completed
AD-001925	34916 US Highway 2	OU4	4286	Yes	Outdoor	Response Completed
AD-001926	102 Wapiti Dr	OU4	8792	Yes	Outdoor	Response Completed
AD-001927	35015 US Highway 2	OU4	2871	Yes	Outdoor	Response Completed
AD-001928	2397 Kootenai River Rd	OU4	8951	Yes	Indoor/Outdoor	Response Completed
AD-001929	237 W Poplar St	OU4	5562	Yes	Indoor/Outdoor	Response Completed
AD-001930	2515 Kootenai River Rd	OU4	9022	Yes	Outdoor	Response Completed
AD-001931	283 Mahoney Rd	OU4	6889	Yes	Outdoor	Response Completed
AD-001932	39 Forest Ave	OU4	8383	Yes	Outdoor	Response Completed
AD-001936	913 Sheldon Flats Rd	OU4	6446	Yes	Outdoor	Response Completed
AD-001941	113 Forest Ave	OU4	8333	Yes	Outdoor	Response Completed
AD-001945	1316 Washington Ave	OU4	6266	Yes	Indoor/Outdoor	Response Completed
AD-001947	143 Parmenter Dr	OU4	6930	Yes	Indoor/Outdoor	Response Completed
AD-001948	25 Albert Way	OU4	8480	Yes	Outdoor	Response Completed
AD-001950	187 Park St	OU4	8046	Yes	Indoor/Outdoor	Response Completed
AD-001951	252 Upper Flower Creek Rd	OU4	5688	Yes	Indoor/Outdoor	Response Completed
AD-001952	276 Three Corner Rd	OU4	8571	Yes	Indoor/Outdoor	Response Completed
AD-001955	223 W Bush St	OU4	6665*	Yes	Indoor/Outdoor	Response Completed
AD-001956	248 Ski Rd	OU4	6589	Yes	Indoor/Outdoor	Response Completed
AD-001958	253 Grannys Garden Rd	OU4	3107	Yes	Indoor/Outdoor	Response Completed
AD-001959	1314 W 2nd Street Ext	OU4	8406*	Yes	Indoor/Outdoor	Response Completed
AD-001962	124 Gruber Rd	OU4	3792	Yes	Outdoor	Response Completed
AD-001963	499 Shalom Dr	OU4	8542	Yes	Outdoor	Response Completed
AD-001965	627 Shalom Dr	OU4	8442	Yes	Outdoor	Response Completed
AD-001966	618 Dakota Ave	OU4	6711	Yes	Indoor/Outdoor	Response Completed
AD-001967	648 W 2nd St	OU4	7853	Yes	Indoor/Outdoor	Response Completed
AD-001968	731 Granite Ave	OU4	3158	Yes	Outdoor	Response Completed
AD-001969	115 Post St	OU4	7189	Yes	Outdoor	Response Completed
AD-001970	25 Cabinet Heights Rd	OU4	4658	Yes	Indoor/Outdoor	Response Completed
AD-001974	515 Dawson St	OU4	3513*	Yes	Outdoor	Response Completed
AD-001975	294 Spencer Rd	OU4	4777	Yes	Outdoor	Response Completed
AD-001976	2783 MT Highway 37	OU4	6075	Yes	Outdoor	Response Completed
AD-001977	295 Spencer Rd	OU4	4875	Yes	Outdoor	Response Completed
AD-001978	276 Dolphin Way	OU4	3218	No	NA	Investigation Required - Access Refused
AD-001979	295 Reserve Rd	OU4	8933	Yes	Outdoor	Response Completed
AD-001980	114 Cherry Creek Dr	OU4	3306	Yes	Outdoor	Response Completed
AD-001981	320 Idaho Ave	OU4	7148	Yes	Indoor/Outdoor	Response Completed
AD-001982	34 Avenue C	OU4	7192	Yes	Outdoor	Response Completed
AD-001983	340 Autumn Rd	OU4	984*	No	NA	Investigation Required - Access Refused
AD-001984	370 Parmenter Dr	OU4	5983*	Yes	Indoor/Outdoor	Response Completed
AD-001985	532 Autumn Rd	OU4	984*	No	NA	Investigation Required - Access Refused
AD-001986	53 Glenwood Ln	OU4	7092	Yes	Outdoor	Response Completed
AD-001987	55 Remps Rd	OU4	8340	Yes	Outdoor	Response Completed
AD-001988	3421 Farm To Market Rd	OU4	2840	Yes	Indoor/Outdoor	Response Completed
AD-001989	383 Parmenter Dr	OU4	7043	Yes	Indoor/Outdoor	Response Completed
AD-001990	36388 US Highway 2	OU4	3981	Yes	Indoor/Outdoor	Response Completed
AD-001991	61 Reserve Rd	OU4	8967	Yes	Outdoor	Response Completed
AD-001992	402 Manor Dr	OU4	7636	Yes	Indoor/Outdoor	Response Completed
AD-001993	371 Reserve Rd	OU4	9017	Yes	Outdoor	Response Completed
AD-001994	3855 Kootenai River Rd	OU4	9642	Yes	Indoor/Outdoor	Response Completed
AD-001995	36538 US Highway 2	OU4	3967	Yes	Indoor/Outdoor	Response Completed
AD-001996	386 Mahoney Rd	OU4	7705*	Yes	NA	Response Not Required
AD-001997	564 Autumn Rd	OU4	984*	No	NA	Investigation Required - Access Refused
AD-001998	198 Cherry Creek Dr	OU4	1011	Yes	Indoor/Outdoor	Response Completed
AD-001999	403 Dakota Ave	OU4	7077	Yes	Indoor/Outdoor	Response Completed
AD-002000	405 Main Ave	OU4	6915	Yes	Indoor/Outdoor	Response Completed
AD-002001	61 McKinney Dr	OU4	8041	Yes	Outdoor	Response Completed
AD-002002	410 Minnesota Ave	OU4	6975	Yes	Outdoor	Response Completed
AD-002003	421 Warren Rd	OU4	8905	Yes	NA	Response Not Required
AD-002004	43 Pinewood Ln	OU4	2788	Yes	Outdoor	Response Completed
AD-002005	555 Autumn Rd	OU4	3064	Yes	Indoor/Outdoor	Response Completed
AD-002006	480 Farm To Market Rd	OU4	3910	Yes	Outdoor	Response Completed
AD-002007	455 Reserve Rd	OU4	9214	Yes	Outdoor	Response Completed
AD-002008	69 Obsidian Rd	OU4	3987	Yes	Outdoor	Response Completed
AD-002009	159 Yellowtail Rd	OU4	5941	Yes	Outdoor	Response Completed
AD-002010	493 Quartz Rd	OU4	8947	Yes	Indoor/Outdoor	Response Completed
AD-002011	4680 Kootenai River Rd	OU4	9673	Yes	Outdoor	Response Completed
AD-002012	468 City Service Rd	OU4	7919	Yes	Indoor/Outdoor	Response Completed
AD-002013	473 W Thomas St	OU4	5142	Yes	Indoor/Outdoor	Response Completed
AD-002014	533 Northwood Ave	OU4	7732	Yes	Outdoor	Response Completed
AD-002015	480 City Service Rd	OU4	7161	Yes	Indoor/Outdoor	Response Completed
AD-002016	579 Indian Head Rd	OU4	5143	Yes	Outdoor	Response Completed
AD-002017	504 Montana Ave	OU4	7254*	Yes	Indoor/Outdoor	Response Completed
AD-002018	504 W 10th St	OU4	6928	Yes	Outdoor	Response Completed
AD-002019	506 W 2nd St	OU4	5646	Yes	Outdoor	Response Completed
AD-002020	508 Dakota Ave	OU4	6393	Yes	Outdoor	Response Completed
AD-002021	37898 US Highway 2	OU4	3574*	Yes	Outdoor	Response Completed
AD-002022	554 Shalom Dr	OU4	6052	Yes	Outdoor	Response Completed
AD-002023	187 Kearney Ave	OU4	7462	Yes	Indoor/Outdoor	Response Completed
AD-002024	78 Scenery Rd	OU4	4793	Yes	Indoor/Outdoor	Response Completed
AD-002025	569 Flower Creek Rd	OU4	5171*	Yes	Indoor/Outdoor	Response Completed
AD-002026	577 Shalom Dr	OU4	8764	Yes	Outdoor	Response Completed
AD-002027	584 Quartz Rd	OU4	7618	Yes	Outdoor	Response Completed
AD-002028	603 Flower Creek Rd	OU4	5171*	Yes	Indoor/Outdoor	Response Completed
AD-002029	647 Greers Ferry Rd	OU4	6622	Yes	Outdoor	Response Completed
AD-002030	447 N Central Rd	OU4	9194	Yes	Outdoor	Response Completed
AD-002031	599 Reserve Rd	OU4	7500	Yes	Outdoor	Response Completed
AD-002032	59 McKinney Dr	OU4	7737	Yes	Outdoor	Response Completed
AD-002033	606 Northwood Ave	OU4	6007	Yes	Outdoor	Response Completed
AD-002034	604 Dakota Ave	OU4	6204	Yes	Outdoor	Response Completed
AD-002035	637 Shalom Dr	OU4	8773	Yes	Outdoor	Response Completed
AD-002036	642 Rawlings Rd	OU4	8796	Yes	Outdoor	Response Completed
AD-002037	86 Glendora Ave	OU4	8324	Yes	Indoor/Outdoor	Response Completed
AD-002038	641 Quartz Rd	OU4	8861	Yes	Outdoor	Response Completed
AD-002039	639 Reserve Rd	OU4	9238	Yes	Outdoor	Response Completed
AD-002040	672 Farm to Market Rd	OU4	3843	Yes	Outdoor	Response Completed
AD-002041	706 Northwood Ave	OU4	7408	Yes	Outdoor	Response Completed
AD-002042	786 Quartz Rd	OU4	9243	Yes	Outdoor	Response Completed
AD-002043	731 Shalom Dr	OU4	8750	Yes	Outdoor	Response Completed
AD-002044	712 Reserve Rd	OU4	7502	Yes	Outdoor	Response Completed
AD-002045	82 Collins Ave	OU4	6905	Yes	Outdoor	Response Completed
AD-002046	756 Shalom Dr	OU4	8767	Yes	Indoor/Outdoor	Response Completed
AD-002047	654 N Central Rd	OU4	8864	Yes	Outdoor	Response Completed
AD-002048	667 N Central Rd	OU4	9516	Yes	Outdoor	Response Completed
AD-002049	768 Big Bend Rd	OU4	4543	Yes	Outdoor	Response Completed
AD-002050	854 Farm To Market Rd	OU4	4031	Yes	Indoor/Outdoor	Response Completed
AD-002051	819 E Lincoln Blvd	OU4	6603	Yes	Indoor/Outdoor	Response Completed
AD-002052	808 Mineral Ave	OU4	6685	Yes	Indoor/Outdoor	Response Completed

AD-002053	19 Olbekson Rd	OU4	7596	Yes	Outdoor	Response Completed
AD-002054	113 Quartz Rd	OU4	8992	Yes	NA	Response Not Required
AD-002055	917 Crotteau Rd	OU4	6515	Yes	NA	Response Not Required
AD-002056	917 W Balsam St	OU4	5828	Yes	Outdoor	Response Completed
AD-002059	313 Nevada Ave #1	OU4	7295*	Yes	NA	Response Not Required
AD-002060	313 Nevada Ave #2	OU4	7295*	Yes	NA	Response Not Required
AD-002061	313 Nevada Ave #3	OU4	7295*	Yes	NA	Response Not Required
AD-002062	313 Nevada Ave #4	OU4	7295*	Yes	NA	Response Not Required
AD-002063	66 Bobtail Rd	OU4	9692*	Yes	NA	Response Not Required
AD-002064	100 Crest St	OU4	6341	Yes	NA	Response Not Required
AD-002065	100 Grannys Garden Rd	OU4	1000*	Yes	NA	Response Not Required
AD-002066	106 Hamann Ave	OU4	7142	Yes	Outdoor	Response Completed
AD-002067	106 Indian Head Furlong	OU4	8078	Yes	NA	Response Not Required
AD-002068	718 Shaugnessy Rd	OU4	4871	Yes	NA	Response Not Required
AD-002069	100 Manor Dr	OU4	7522	No	NA	Investigation Required - Access Refused
AD-002070	78 Swede Mountain Rd	OU4	2182	Yes	NA	Response Not Required
AD-002071	226 Powerline Way	OU4	8896	Yes	NA	Response Not Required
AD-002072	148 Rustic Ave	OU4	8478	Yes	NA	Response Not Required
AD-002073	215 Trainers St	OU4	3144	Yes	NA	Response Not Required
AD-002074	938 MT Highway 37	OU4	7956*	Yes	NA	Response Not Required
AD-002075	54 Williams Draw Rd	OU4	2923	Yes	NA	Response Not Required
AD-002076	474 Park St #12 (GID 7670)	OU4	7670*	Yes	Indoor/Outdoor	Response Completed
AD-002077	474 Park St #17	OU4	7670*	Yes	Outdoor	Response Completed
AD-002078	474 Park St #3	OU4	7670*	Yes	Outdoor	Response Completed
AD-002079	474 Park St #39	OU4	7670*	Yes	Outdoor	Response Completed
AD-002081	474 Park St #16	OU4	7670*	Yes	Outdoor	Response Completed
AD-002083	474 Park St #40	OU4	7670*	Yes	Outdoor	Response Completed
AD-002084	474 Park St #11	OU4	7670*	Yes	Outdoor	Response Completed
AD-002085	474 Park St #42	OU4	7670*	Yes	Outdoor	Response Completed
AD-002086	474 Park St #36	OU4	7670*	Yes	Outdoor	Response Completed
AD-002087	10000 MT Highway 37	OU4	3798	Yes	NA	Response Not Required
AD-002088	1001 Crotteau Rd	OU4	6512	Yes	Indoor	Response Completed
AD-002089	1001 MT Highway 37	OU4	5515	Yes	NA	Response Not Required
AD-002090	1001 Louisiana Ave	OU4	6132	Yes	NA	Response Not Required
AD-002091	1001 Mineral Ave	OU4	6664	Yes	NA	Response Not Required
AD-002093	10010 MT Highway 37	OU4	4582	Yes	NA	Response Not Required
AD-002094	1008 Dakota Ave	OU4	5321*	Yes	NA	Response Not Required
AD-002095	10020 MT Highway 37	OU4	4587	Yes	NA	Response Not Required
AD-002096	982 E Lincoln Blvd	OU4	6190	Yes	NA	Response Not Required
AD-002097	31444 US Highway 2	OU4	8016	Yes	NA	Response Not Required
AD-002098	10030 MT Highway 37	OU4	4568	Yes	NA	Response Not Required
AD-002099	1004 Dakota Ave	OU4	5321*	Yes	Indoor	Response Completed
AD-002100	1004 Main Ave	OU4	5960	Yes	NA	Response Not Required
AD-002101	1004 Nevada Ave	OU4	6757	Yes	Outdoor	Response Completed
AD-002102	1004 Treasure Ave	OU4	7196	Yes	NA	Response Not Required
AD-002103	1004 Washington Ave	OU4	6803	Yes	Outdoor	Response Completed
AD-002104	1005.5 W 10th St	OU4	6630*	Yes	Outdoor	Response Completed
AD-002105	1006 Dakota Ave	OU4	5321*	Yes	NA	Response Not Required
AD-002106	1007 Mineral Ave	OU4	6843	Yes	Outdoor	Response Completed
AD-002107	1007 Utah Ave	OU4	5778	Yes	NA	Response Not Required
AD-002108	1008 Wisconsin Ave	OU4	5667*	Yes	NA	Response Not Required
AD-002109	1009 California Ave	OU4	6321	Yes	Outdoor	Response Completed
AD-002110	211 Autumn Rd	OU4	3186	Yes	NA	Response Not Required
AD-002111	117 Billadeau Rd	OU4	5836	Yes	NA	Response Not Required
AD-002112	157 Cedar Meadow Rd	OU4	9083	Yes	Indoor	Response Completed
AD-002113	38 Chief Joseph Rd	OU4	6606	Yes	NA	Response Not Required
AD-002114	101 Collins Ave	OU4	5643	Yes	NA	Response Not Required
AD-002115	119 Crest St	OU4	7290	Yes	NA	Response Not Required
AD-002116	201 Greers Ferry Rd	OU4	8226	Yes	NA	Response Not Required
AD-002117	235 Heights Rd	OU4	2864	Yes	NA	Response Not Required
AD-002118	595 Hutton Dr	OU4	10372	Yes	Outdoor	Response Completed
AD-002119	155 Mahoney Rd	OU4	6918	Yes	NA	Response Not Required
AD-002120	165 Midland Rd	OU4	4021	Yes	NA	Response Not Required
AD-002121	81 Swede Mountain Rd	OU4	3081	Yes	Outdoor	Response Completed
AD-002122	84 Woodland Extension Rd	OU4	7840	Yes	Outdoor	Response Completed
AD-002123	1010.5 California Ave #1	OU4	6509*	Yes	Indoor/Outdoor	Response Completed
AD-002124	1010.5 California Ave #2	OU4	6509*	Yes	Indoor/Outdoor	Response Completed
AD-002125	1110 Farm to Market Rd	OU4	995*	Yes	NA	Response Not Required
AD-002126	1010 Idaho Ave	OU4	6777	Yes	NA	Response Not Required
AD-002127	1010 Minnesota Ave	OU4	5610	Yes	NA	Response Not Required
AD-002128	1010 Wisconsin Ave	OU4	5667*	Yes	NA	Response Not Required
AD-002129	33740 US Highway 2	OU4	4473	Yes	NA	Response Not Required
AD-002130	1012 Main Ave	OU4	6483	Yes	Outdoor	Response Completed
AD-002131	1013 Utah Ave	OU4	6149	Yes	Outdoor	Response Completed
AD-002132	1014 Dakota Ave	OU4	6468	Yes	NA	Response Not Required
AD-002133	708 Sheldon Flats Rd	OU4	8824*	Yes	NA	Response Not Required
AD-002134	1015.5 Mineral Ave	OU4	5950*	Yes	Indoor	Response Completed
AD-002135	990 E Lincoln Blvd	OU4	6413	Yes	Outdoor	Response Completed
AD-002136	1015 Main Ave	OU4	6543	Yes	NA	Response Not Required
AD-002137	1015 Mineral Ave	OU4	5950*	Yes	Outdoor	Response Completed
AD-002138	1016 Dakota Ave	OU4	6473*	Yes	NA	Response Not Required
AD-002139	1016 Minnesota Ave	OU4	6117	Yes	NA	Response Not Required
AD-002140	1017 Dakota Ave	OU4	5496	Yes	NA	Response Not Required
AD-002141	1017 Montana Ave	OU4	6599	Yes	NA	Response Not Required
AD-002142	1017 W Balsam St #A	OU4	5862*	Yes	NA	Response Not Required
AD-002143	1017 W Balsam St #B	OU4	5862*	Yes	NA	Response Not Required
AD-002144	1017 W Balsam St #C	OU4	5862*	Yes	NA	Response Not Required
AD-002145	1017 W Balsam St #D	OU4	5862*	Yes	NA	Response Not Required
AD-002146	736 Sheldon Flats Rd	OU4	8824*	Yes	NA	Response Not Required
AD-002147	1019 Minnesota Ave	OU4	6175	Yes	NA	Response Not Required
AD-002148	1019 Utah Ave	OU4	5497	Yes	Outdoor	Response Completed
AD-002149	68 Avondale Rd	OU4	3354*	Yes	NA	Response Not Required
AD-002150	102 Colorado Ave	OU4	7711	Yes	NA	Response Not Required
AD-002151	112 Glendora Ave	OU4	8319*	Yes	NA	Response Not Required
AD-002152	102 Linda Ln	OU4	5197	Yes	NA	Response Not Required
AD-002153	80 Shalom Dr	OU4	8277	Yes	NA	Response Not Required
AD-002154	102 Vaughn Ln	OU4	3818	Yes	NA	Response Not Required
AD-002156	102 W Balsam St #1	OU4	5884*	Yes	Outdoor	Response Completed
AD-002157	102 W Balsam St #2	OU4	5884*	Yes	Outdoor	Response Completed
AD-002158	102 W Balsam St #3	OU4	5884*	Yes	Outdoor	Response Completed
AD-002159	102 W Balsam St #4	OU4	5884*	Yes	Outdoor	Response Completed
AD-002160	740 Sheldon Flats Rd	OU4	8824*	Yes	NA	Response Not Required
AD-002161	1020 Treasure Ave	OU4	6771	Yes	NA	Response Not Required
AD-002162	1021 Dakota Ave	OU4	6131	Yes	NA	Response Not Required
AD-002163	1021 Mineral Ave	OU4	6611	Yes	NA	Response Not Required
AD-002164	49 Wapiti Dr	OU4	8821	Yes	NA	Response Not Required
AD-002167	1022 Dakota Ave	OU4	6473*	Yes	Indoor	Response Completed
AD-002170	1024 Louisiana Ave	OU4	5913	Yes	NA	Response Not Required
AD-002171	1024 Washington Ave	OU4	5784	Yes	Outdoor	Response Completed
AD-002172	42985 US Highway 2	OU4	1960	Yes	NA	Response Not Required
AD-002173	10274 MT Highway 37	OU4	4316	Yes	NA	Response Not Required

AD-002174	1028 Mineral Ave	OU4	6691	Yes	NA	Response Not Required
AD-002175	1028 Utah Ave	OU4	5603	Yes	Outdoor	Response Completed
AD-002176	103 Commerce Way	OU4	5978	Yes	NA	Response Not Required
AD-002177	103 E Poplar St	OU4	5714	Yes	NA	Response Not Required
AD-002178	127 Grannys Garden Rd	OU4	1022	Yes	NA	Response Not Required
AD-002179	81 Shalom Dr	OU4	8352	Yes	NA	Response Not Required
AD-002180	103 W Lincoln Blvd	OU4	7266	Yes	NA	Response Not Required
AD-002181	103 W Poplar St	OU4	5709	Yes	NA	Response Not Required
AD-002182	1030 Louisiana Ave	OU4	5498	Yes	NA	Response Not Required
AD-002183	1031 California Ave	OU4	5952	Yes	Outdoor	Response Completed
AD-002184	1032 Louisiana Ave	OU4	5758	Yes	Indoor	Response Completed
AD-002185	795 Sheldon Flats Rd	OU4	8972*	Yes	NA	Response Not Required
AD-002186	104 E 9th St	OU4	6330*	Yes	Indoor/Outdoor	Response Completed
AD-002187	104 W Balsam St	OU4	400085	Yes	NA	Response Not Required
AD-002188	148 Mahoney Rd	OU4	7340	Yes	Outdoor	Response Completed
AD-002189	104 Mineral Ave #1	OU4	7300*	Yes	Indoor	Response Completed
AD-002190	104 Mineral Ave #2	OU4	7300*	Yes	Indoor	Response Completed
AD-002192	114 Tamarack Ln	OU4	3351	Yes	NA	Response Not Required
AD-002193	14 Opal Dr	OU4	3953*	Yes	NA	Response Not Required
AD-002194	104 W Larch St	OU4	5631	Yes	NA	Response Not Required
AD-002195	1040 Mineral Ave	OU4	6177	Yes	NA	Response Not Required
AD-002196	1033 Taylor Rd	OU4	5337*	Yes	NA	Response Not Required
AD-002197	896 Sheldon Flats Rd	OU4	9202	Yes	Indoor/Outdoor	Response Completed
AD-002198	10465 MT Highway 37	OU4	4318	No	NA	Investigation Required - Access Refused
AD-002199	95 Bache Rd	OU4	2261	Yes	NA	Response Not Required
AD-002200	121 Tamarack Ln	OU4	1003*	Yes	NA	Response Not Required
AD-002201	59 Vista Ave	OU4	4480	Yes	NA	Response Not Required
AD-002202	33762 US Highway 2	OU4	5678	Yes	NA	Response Not Required
AD-002203	1040 Mountain Meadow Rd	OU4	2188	Yes	NA	Response Not Required
AD-002204	10823 MT Highway 37	OU4	4533	Yes	NA	Response Not Required
AD-002205	10567 MT Highway 37	OU4	4041	Yes	NA	Response Not Required
AD-002206	31440 US Highway 2	OU4	8055	Yes	Indoor	Response Completed
AD-002207	106 E 9th St	OU4	6330*	Yes	Indoor/Outdoor	Response Completed
AD-002208	48 Opal Dr	OU4	3953*	Yes	NA	Response Not Required
AD-002209	106 W Balsam St	OU4	6189	Yes	NA	Response Not Required
AD-002210	321 Cabinet Heights Rd	OU4	4892*	Yes	NA	Response Not Required
AD-002211	1154 Greens Ferry Rd	OU4	5402	Yes	NA	Response Not Required
AD-002212	925 Sheldon Flats Rd	OU4	6451	Yes	Outdoor	Response Completed
AD-002213	113 Glenwood Ln	OU4	7131	Yes	NA	Response Not Required
AD-002214	107 Hamann Ave	OU4	6907	Yes	NA	Response Not Required
AD-002216	76 Crazy Moose Xing	OU4	1847	Yes	NA	Response Not Required
AD-002217	10779 MT Highway 37	OU4	400061	Yes	NA	Response Not Required
AD-002218	134 Conifer Rd	OU4	8316	Yes	NA	Response Not Required
AD-002219	108 E 9th St	OU4	6330*	Yes	Indoor/Outdoor	Response Completed
AD-002220	108 E Larch St	OU4	5997	Yes	NA	Response Not Required
AD-002221	100 Forest Ave	OU4	8491	Yes	Outdoor	Response Completed
AD-002222	108 Pinewood Ln	OU4	3457	Yes	NA	Response Not Required
AD-002223	108 Timber Ln	OU4	3124	Yes	Outdoor	Response Completed
AD-002224	50 Opal Dr	OU4	3953*	Yes	NA	Response Not Required
AD-002226	GID 8415	OU4	8415	Yes	Outdoor	Response Completed
AD-002227	929 Sheldon Flats Rd	OU4	9236	Yes	NA	Response Not Required
AD-002228	109 E 5th St	OU4	7254*	Yes	Indoor/Outdoor	Response Completed
AD-002229	25 Highwood Dr	OU4	5682	Yes	NA	Response Not Required
AD-002230	109 Pinewood Ln	OU4	3125	Yes	Outdoor	Response Completed
AD-002231	143 Vicks Ln	OU4	4012	Yes	NA	Response Not Required
AD-002232	109 Voves Ave	OU4	3842	Yes	Outdoor	Response Completed
AD-002233	109 W 2nd St	OU4	7819	Yes	NA	Response Not Required
AD-002234	109 W Cedar St	OU4	5414	Yes	Outdoor	Response Completed
AD-002235	33824 US Highway 2	OU4	5372	Yes	Indoor	Response Completed
AD-002236	117 Kearney Ave	OU4	5502	Yes	NA	Response Not Required
AD-002237	31 Pioneer Rd	OU4	8494	Yes	NA	Response Not Required
AD-002238	122 Avenue A	OU4	6523	Yes	NA	Response Not Required
AD-002239	110 Avenue C	OU4	6234	Yes	Outdoor	Response Completed
AD-002240	45 Bockman Ln	OU4	4851	Yes	NA	Response Not Required
AD-002241	110 E 6th St	OU4	6958*	Yes	NA	Response Not Required
AD-002242	110 E 9th St	OU4	6330*	Yes	Indoor/Outdoor	Response Completed
AD-002243	126 Glenwood Ln	OU4	7270	Yes	NA	Response Not Required
AD-002244	110 Michelle Ln	OU4	7582	Yes	NA	Response Not Required
AD-002245	110 Nevada Ave	OU4	6988	Yes	Indoor/Outdoor	Response Completed
AD-002246	110 W 5th St	OU4	5303*	Yes	NA	Response Not Required
AD-002247	110 W Larch St	OU4	5630	Yes	Indoor/Outdoor	Response Completed
AD-002248	120 White Ave	OU4	4183*	Yes	Outdoor	Response Completed
AD-002249	1074 Mountain Meadow Rd	OU4	3060	Yes	NA	Response Not Required
AD-002250	31374 US Highway 2	OU4	7981	Yes	NA	Response Not Required
AD-002251	1102 Dakota Ave	OU4	6286	Yes	NA	Response Not Required
AD-002252	1102 Idaho Ave	OU4	5932	Yes	NA	Response Not Required
AD-002253	1102 Treasure Ave	OU4	6632	Yes	NA	Response Not Required
AD-002254	1103 Dakota Ave	OU4	6292	Yes	NA	Response Not Required
AD-002255	1103 Utah Ave	OU4	6282	Yes	NA	Response Not Required
AD-002256	1104 Louisiana Ave	OU4	6311	Yes	NA	Response Not Required
AD-002257	1105 Nevada Ave	OU4	5354	Yes	Outdoor	Response Completed
AD-002258	1105 W Balsam St	OU4	5860	Yes	NA	Response Not Required
AD-002259	1107 Main Ave	OU4	6833	Yes	NA	Response Not Required
AD-002260	1108 Main Ave	OU4	6584	Yes	Indoor/Outdoor	Response Completed
AD-002261	1108 Utah Ave	OU4	5887	Yes	NA	Response Not Required
AD-002263	111 E 5th St	OU4	7254*	Yes	Indoor/Outdoor	Response Completed
AD-002264	111 E Cedar St	OU4	5108	Yes	NA	Response Not Required
AD-002265	111 E Lincoln Blvd	OU4	6641	Yes	NA	Response Not Required
AD-002266	111 Evans Rd	OU4	3226	Yes	NA	Response Not Required
AD-002267	123 Kootenai Dr	OU4	7816	Yes	NA	Response Not Required
AD-002268	200 Skyline Rd	OU4	8627	Yes	Outdoor	Response Completed
AD-002270	111 W Spruce St	OU4	6130	Yes	NA	Response Not Required
AD-002271	33844 US Highway 2	OU4	5275	Yes	NA	Response Not Required
AD-002272	793 Fish Hatchery Rd	OU4	3087*	Yes	Outdoor	Response Completed
AD-002273	72 Billy Bob's Way	OU4	3086*	Yes	NA	Response Not Required
AD-002274	1113 Main Ave	OU4	5961	Yes	Indoor/Outdoor	Response Completed
AD-002275	386 Trainers St	OU4	4033*	Yes	Outdoor	Response Completed
AD-002276	1113 Utah Ave	OU4	5785	Yes	NA	Response Not Required
AD-002277	848 Fish Hatchery Rd	OU4	3086*	Yes	NA	Response Not Required
AD-002278	1114 Idaho Ave #2	OU4	6704*	Yes	Indoor	Response Completed
AD-002279	1114 Idaho Ave #3	OU4	6704*	Yes	Indoor	Response Completed
AD-002280	1114 Idaho Ave #4	OU4	6704*	Yes	Indoor	Response Completed
AD-002281	1114 Main Ave	OU4	6838	Yes	NA	Response Not Required
AD-002282	1114 Minnesota Ave	OU4	6113*	Yes	NA	Response Not Required
AD-002283	1115 Dakota Avenue	OU4	6110	Yes	Outdoor	Response Completed
AD-002284	1115 Minnesota Ave	OU4	5629*	Yes	NA	Response Not Required
AD-002287	1115 Minnesota Ave #9	OU4	5629*	Yes	NA	Response Not Required
AD-002288	11465 MT Highway 37	OU4	4420	Yes	NA	Response Not Required
AD-002289	964 Fish Hatchery Rd	OU4	3086*	Yes	NA	Response Not Required
AD-002290	301 Remps Extension Rd	OU4	6024*	Yes	NA	Response Required - Access Refused
AD-002291	565 Dawson St	OU4	4137	Yes	NA	Response Not Required

AD-002292	1117 Louisiana Ave	OU4	5999	Yes	Outdoor	Response Completed
AD-002293	1117 Main Ave	OU4	6706	Yes	Outdoor	Response Completed
AD-002294	1117 Nevada Ave	OU4	6552	Yes	Indoor/Outdoor	Response Completed
AD-002295	1117 W Balsam St	OU4	6093	Yes	NA	Response Not Required
AD-002296	1194 Greers Ferry Rd	OU4	5415	Yes	NA	Response Not Required
AD-002297	1118 Nevada Ave	OU4	6486	Yes	NA	Response Not Required
AD-002298	1119 Dakota Ave	OU4	3839	Yes	Outdoor	Response Completed
AD-002299	1119 Louisiana Ave	OU4	5868	Yes	NA	Response Not Required
AD-002300	1119 Main Ave	OU4	6829	Yes	Outdoor	Response Completed
AD-002301	112 Crest St	OU4	7220	Yes	NA	Response Not Required
AD-002302	66 Highwood Dr	OU4	3815	Yes	NA	Response Not Required
AD-002303	112 W Cedar St	OU4	5233	Yes	Outdoor	Response Completed
AD-002304	90 Woodland Rd	OU4	8035	Yes	NA	Response Not Required
AD-002305	1120.5 Nevada Ave	OU4	6548*	Yes	Indoor/Outdoor	Response Completed
AD-002306	1120 Dakota Ave	OU4	5831	Yes	Outdoor	Response Completed
AD-002307	46 Billy Bob's Way	OU4	3086*	Yes	NA	Response Not Required
AD-002308	1120 Main Ave	OU4	6650	Yes	NA	Response Not Required
AD-002309	1120 Nevada Ave	OU4	6548*	Yes	Indoor/Outdoor	Response Completed
AD-002310	1122 Main Ave	OU4	6607	Yes	NA	Response Not Required
AD-002311	1122 Minnesota Ave	OU4	6102	Yes	NA	Response Not Required
AD-002312	11541 MT Highway 37	OU4	4230	Yes	Outdoor	Response Completed
AD-002313	113 E 5th St	OU4	7254*	Yes	Indoor/Outdoor	Response Completed
AD-002315	173 Pioneer Rd	OU4	8477	Yes	Outdoor	Response Completed
AD-002316	159 Taylor Rd	OU4	5337*	Yes	NA	Response Not Required
AD-002317	113 W 10th St	OU4	6195	Yes	Outdoor	Response Completed
AD-002318	113 W 6th St	OU4	6342*	Yes	Outdoor	Response Completed
AD-002319	113 W Spruce St	OU4	5604	Yes	Outdoor	Response Completed
AD-002320	40 Woodland Extension Rd	OU4	7634	Yes	NA	Response Not Required
AD-002321	33848 US Highway 2 #2	OU4	5277*	Yes	Outdoor	Response Completed
AD-002322	1195 Greers Ferry Rd	OU4	5447	Yes	NA	Response Not Required
AD-002323	114 Frazey Loop	OU4	4502	No	NA	Investigation Required - Access Refused
AD-002324	122 Hamann Ave	OU4	6908	Yes	NA	Response Not Required
AD-002326	114 W 2nd St	OU4	6442	Yes	NA	Response Not Required
AD-002327	114 W 3rd St	OU4	7703*	Yes	NA	Response Not Required
AD-002328	31312 US Highway 2	OU4	7900	Yes	NA	Response Not Required
AD-002329	31357 US Highway 2	OU4	8408	Yes	NA	Response Not Required
AD-002330	1230 Greers Ferry Rd	OU4	5448	Yes	NA	Response Not Required
AD-002331	95 Cedar Creek Rd	OU4	9836	Yes	Outdoor	Response Completed
AD-002332	129 Conifer Rd	OU4	8391	Yes	NA	Response Not Required
AD-002333	115 Crotteau Rd	OU4	6208	Yes	NA	Response Not Required
AD-002334	115 E 2nd St	OU4	7339	Yes	NA	Response Not Required
AD-002335	115 E Oak St	OU4	5342*	Yes	NA	Response Not Required
AD-002336	115 River Run Ln	OU4	6010	Yes	NA	Response Not Required
AD-002337	115 W Cedar St	OU4	3834	Yes	NA	Response Not Required
AD-002338	115 W Spruce St	OU4	5602	Yes	Indoor	Response Completed
AD-002339	33866 US Highway 2	OU4	5277*	Yes	NA	Response Not Required
AD-002340	11501 MT Highway 37	OU4	4234	Yes	NA	Response Not Required
AD-002341	1168 Farm To Market Rd	OU4	1007	Yes	Indoor/Outdoor	Response Completed
AD-002342	11545 MT Highway 37	OU4	1044*	Yes	NA	Response Not Required
AD-002343	11553 MT Highway 37	OU4	1044*	Yes	NA	Response Not Required
AD-002344	895 Fish Hatchery Rd (abandoned trailer)	OU4	2986*	Yes	Outdoor	Response Completed
AD-002345	116 Avenue B	OU4	6430	Yes	NA	Response Not Required
AD-002347	108 Spencer Hill Ave	OU4	4146	Yes	NA	Response Not Required
AD-002348	116 Spencer Rd	OU4	4889*	Yes	NA	Response Not Required
AD-002349	116 W 3rd St	OU4	7703*	Yes	NA	Response Not Required
AD-002350	116 Yellowtail Rd	OU4	6643	Yes	Outdoor	Response Completed
AD-002351	117.5 Commerce Way	OU4	5637*	Yes	NA	Response Not Required
AD-002352	117 Commerce Way	OU4	5637*	Yes	NA	Response Not Required
AD-002353	117 E Oak St	OU4	5342*	Yes	NA	Response Not Required
AD-002354	161 Edgewater Dr	OU4	8043	Yes	NA	Response Not Required
AD-002355	117 W Spruce St	OU4	5600	Yes	Indoor	Response Completed
AD-002356	898 Fish Hatchery Rd	OU4	3086*	Yes	NA	Response Not Required
AD-002357	11741 MT Highway 37	OU4	4396	Yes	NA	Response Not Required
AD-002358	118 E 3rd St	OU4	6924	Yes	Outdoor	Response Completed
AD-002359	118 E Lincoln Blvd #1	OU4	6967*	Yes	NA	Response Not Required
AD-002360	118 E Lincoln Blvd #2	OU4	6967*	Yes	NA	Response Not Required
AD-002361	118 E Lincoln Blvd #3	OU4	6967*	Yes	NA	Response Not Required
AD-002362	118 E Lincoln Blvd #B1	OU4	6967*	Yes	NA	Response Not Required
AD-002363	118 E Lincoln Blvd #B2	OU4	6967*	Yes	NA	Response Not Required
AD-002365	118 Pine Grove Pl	OU4	8500	Yes	NA	Response Not Required
AD-002367	118 W Cedar St	OU4	5231	Yes	NA	Response Not Required
AD-002368	134 White Ave	OU4	4183*	Yes	Outdoor	Response Completed
AD-002369	1180 US Highway 2	OU4	7792*	Yes	Indoor/Outdoor	Response Completed
AD-002370	433 Cabinet Heights Rd	OU4	4892*	Yes	NA	Response Not Required
AD-002371	578 Dawson St	OU4	4159	Yes	NA	Response Not Required
AD-002372	31274 US Highway 2	OU4	7930*	Yes	NA	Response Not Required
AD-002373	119 E 6th St	OU4	7130	Yes	Indoor	Response Completed
AD-002374	137 Evans Rd	OU4	3183	Yes	NA	Response Not Required
AD-002375	137 Scenery Rd	OU4	2001	Yes	NA	Response Not Required
AD-002376	119 W Spruce St	OU4	6003	Yes	Outdoor	Response Completed
AD-002377	447 Cabinet Heights Rd	OU4	4926	Yes	NA	Response Not Required
AD-002378	26 Aspen Rd	OU4	3276	Yes	Outdoor	Response Completed
AD-002379	22 Collins Ave	OU4	7861	Yes	NA	Response Not Required
AD-002380	26 Cross Roadway	OU4	8722	Yes	NA	Response Not Required
AD-002382	34 Timber Ln	OU4	3468	Yes	NA	Response Not Required
AD-002384	120 Rosa Rd	OU4	7334	Yes	NA	Response Not Required
AD-002385	120 Cottonwood Ln	OU4	3358	Yes	NA	Response Not Required
AD-002386	120 E Oak St	OU4	5906	Yes	Outdoor	Response Completed
AD-002387	126 Forest Ave	OU4	8331	Yes	NA	Response Not Required
AD-002388	320 Heights Rd	OU4	4020	Yes	NA	Response Not Required
AD-002389	98 Lodge Pole Way	OU4	10157	Yes	NA	Response Not Required
AD-002390	120 Michelle Ln	OU4	7686	Yes	NA	Response Not Required
AD-002391	244 Powerline Way	OU4	8895	Yes	NA	Response Not Required
AD-002392	52 McKays St	OU4	4079	Yes	NA	Response Not Required
AD-002393	59 Trainers St	OU4	3134	Yes	NA	Response Not Required
AD-002394	138 Vanderwood Rd	OU4	8342	Yes	NA	Response Not Required
AD-002395	120 W 5th St	OU4	7102	Yes	NA	Response Not Required
AD-002396	120 W 6th St #1	OU4	7211*	Yes	NA	Response Not Required
AD-002397	120 W 6th St #2	OU4	7211*	Yes	NA	Response Not Required
AD-002398	120 W 6th St #3	OU4	7211*	Yes	NA	Response Not Required
AD-002399	120 W 9th St	OU4	6623	Yes	NA	Response Not Required
AD-002400	656 Dawson St	OU4	3741	Yes	Indoor	Response Completed
AD-002401	657 Dawson St	OU4	3634	Yes	NA	Response Not Required
AD-002402	33891 US Highway 2	OU4	5205	Yes	NA	Response Not Required
AD-002403	1202 Dakota Ave	OU4	6257	Yes	NA	Response Not Required
AD-002404	1203 Idaho Ave	OU4	6693	Yes	Indoor	Response Completed
AD-002405	1204 Main Ave	OU4	6191	Yes	NA	Response Not Required
AD-002406	1205.5 Dakota Ave	OU4	6259*	Yes	Outdoor	Response Completed
AD-002407	1205 W Washington Ave	OU4	5808	Yes	Outdoor	Response Completed
AD-002408	1206 Dakota Ave	OU4	6188	Yes	NA	Response Not Required
AD-002409	1207 Idaho Ave	OU4	6598	Yes	Indoor	Response Completed

AD-002410	1209 Louisiana Ave	OU4	5863	Yes	NA	Response Not Required
AD-002411	135 Granite Ave	OU4	4192	Yes	NA	Response Not Required
AD-002413	177 Post St	OU4	8215	Yes	Outdoor	Response Completed
AD-002414	141 Spencer Hill Ave	OU4	4080	Yes	Indoor/Outdoor	Response Completed
AD-002415	139 Spencer Rd	OU4	4881	Yes	Indoor/Outdoor	Response Completed
AD-002416	121 W 4th St	OU4	7261	Yes	NA	Response Not Required
AD-002417	121 W Poplar St	OU4	5569	Yes	NA	Response Not Required
AD-002418	1210 California Ave	OU4	5775	Yes	NA	Response Not Required
AD-002419	1210 Dakota Ave	OU4	6245	Yes	Outdoor	Response Completed
AD-002420	33934 US Highway 2	OU4	5206	Yes	Outdoor	Response Completed
AD-002421	1211.5 Nevada Ave	OU4	6407	Yes	Outdoor	Response Completed
AD-002422	1212 Nevada Ave	OU4	5954	Yes	NA	Response Not Required
AD-002423	1214 Nevada Ave	OU4	6709	Yes	NA	Response Not Required
AD-002424	31242 US Highway 2	OU4	8330	Yes	Indoor/Outdoor	Response Completed
AD-002425	1215 Idaho Ave	OU4	5664	Yes	Indoor	Response Completed
AD-002426	1215 Washington Ave	OU4	5861	Yes	NA	Response Not Required
AD-002427	1216 Idaho Ave	OU4	6826	Yes	Indoor	Response Completed
AD-002428	1216 Louisiana Ave #1	OU4	5829*	Yes	Indoor	Response Completed
AD-002431	1217 Main Ave	OU4	5765	Yes	Indoor	Response Completed
AD-002432	1217 Utah Ave	OU4	5719	Yes	NA	Response Not Required
AD-002433	1218 Idaho Ave	OU4	6733	Yes	NA	Response Not Required
AD-002434	1218 Utah Ave	OU4	6261	Yes	NA	Response Not Required
AD-002435	130 Evans Rd	OU4	3197	Yes	NA	Response Not Required
AD-002436	148 Glendora Ave	OU4	7736	Yes	Indoor/Outdoor	Response Completed
AD-002437	1220 Main Ave	OU4	5322	Yes	NA	Response Not Required
AD-002438	1221 Nevada Ave	OU4	6678	Yes	Indoor/Outdoor	Response Completed
AD-002439	1222 Minnesota Ave	OU4	5747	Yes	Indoor/Outdoor	Response Completed
AD-002441	123 W Larch St	OU4	5487	Yes	NA	Response Not Required
AD-002442	31227 US Highway 2	OU4	8397	Yes	NA	Response Not Required
AD-002443	1232 Nevada Ave	OU4	5675	Yes	NA	Response Not Required
AD-002444	1237 Nevada Ave	OU4	6142	Yes	Indoor	Response Completed
AD-002445	1238 Nevada Ave	OU4	5904	Yes	NA	Response Not Required
AD-002446	124 Bobtail Rd	OU4	9693	Yes	Outdoor	Response Completed
AD-002447	290 Powerline Way	OU4	8894	Yes	Outdoor	Response Completed
AD-002448	184 Sunny Side Dr	OU4	2778	Yes	NA	Response Not Required
AD-002449	1247 Nevada Ave	OU4	6125	No	NA	Investigation Required - Access Refused
AD-002450	1616 E 5th Street Ext	OU4	7029	Yes	Indoor/Outdoor	Response Completed
AD-002452	59 Highwood Dr	OU4	5680	Yes	NA	Response Not Required
AD-002453	175 Sunny Side Dr	OU4	2775	Yes	NA	Response Not Required
AD-002454	195 Woodland Heights Rd	OU4	3733	Yes	NA	Response Not Required
AD-002455	1250 Big Bend Rd	OU4	1062	Yes	Outdoor	Response Completed
AD-002456	1608 E 5th Street Ext	OU4	7054	Yes	Indoor	Response Completed
AD-002457	1252 Idaho Ave	OU4	5851	Yes	NA	Response Not Required
AD-002458	12557 MT Highway 37	OU4	4281*	Yes	Outdoor	Response Completed
AD-002459	33976 US Highway 2	OU4	5270*	Yes	NA	Response Not Required
AD-002460	1282 Kootenai River Rd	OU4	7491	Yes	NA	Response Not Required
AD-002461	33980 US Highway 2	OU4	5270*	Yes	NA	Response Not Required
AD-002462	138 Pipe Creek Rd	OU4	8351*	Yes	NA	Response Not Required
AD-002463	1260 Cabinet Heights Rd	OU4	4922	Yes	Indoor/Outdoor	Response Completed
AD-002464	1165 Kootenai River Rd	OU4	8508	Yes	Outdoor	Response Completed
AD-002465	33988 US Highway 2	OU4	5179	Yes	NA	Response Not Required
AD-002466	99 Kootenai Vista Dr	OU4	6091	No	NA	Investigation Required - Access Refused
AD-002467	63 Lodge Pole Way	OU4	10394	Yes	NA	Response Not Required
AD-002468	167 Upper Flower Creek Rd	OU4	5284	Yes	NA	Response Not Required
AD-002469	216 Edgewater Dr	OU4	5640	Yes	NA	Response Not Required
AD-002470	88 Highwood Dr	OU4	5237	Yes	NA	Response Not Required
AD-002471	162 Pioneer Rd #1	OU4	8104*	Yes	Outdoor	Response Completed
AD-002472	162 Pioneer Rd #2	OU4	8104*	Yes	NA	Response Not Required
AD-002473	162 Pioneer Rd #3	OU4	8104*	Yes	NA	Response Not Required
AD-002474	162 Pioneer Rd #4	OU4	8104*	Yes	NA	Response Not Required
AD-002475	162 Pioneer Rd #5	OU4	8104*	Yes	Outdoor	Response Completed
AD-002476	146 Tamarack Ln	OU4	3352	Yes	NA	Response Not Required
AD-002477	22 Woodland Extension Rd	OU4	7754	Yes	NA	Response Not Required
AD-002478	1632 E 5th Street Ext	OU4	7030	Yes	NA	Response Not Required
AD-002479	547 Cabinet Heights Rd	OU4	4919	Yes	NA	Response Not Required
AD-002480	129 Education Way	OU4	7863	Yes	NA	Response Not Required
AD-002481	177 Pioneer Rd	OU4	7959	Yes	NA	Response Not Required
AD-002482	1656 E 5th Street Ext	OU4	8097	Yes	NA	Response Not Required
AD-002483	130 Bobtail Rd	OU4	400006	Yes	NA	Response Not Required
AD-002484	150 Granite Ave	OU4	3872	Yes	NA	Response Not Required
AD-002485	36 Quartz Creek Ave	OU4	10021	Yes	NA	Response Not Required
AD-002486	188 Manor Dr	OU4	8120	Yes	NA	Response Not Required
AD-002488	1300 Kootenai River Rd	OU4	7488	Yes	NA	Response Not Required
AD-002489	1301.5 Dakota Ave	OU4	5161*	Yes	NA	Response Not Required
AD-002490	1301 Dakota Ave	OU4	5161*	Yes	NA	Response Not Required
AD-002491	31194 US Highway 2	OU4	8692*	Yes	Outdoor	Response Completed
AD-002492	1302 Dakota Ave	OU4	6137	Yes	NA	Response Not Required
AD-002493	31189 US Highway 2	OU4	8395*	Yes	NA	Response Not Required
AD-002494	31198 US Highway 2	OU4	8692*	Yes	Outdoor	Response Completed
AD-002495	1303 Idaho Ave	OU4	5368	Yes	NA	Response Not Required
AD-002496	1303 Main Ave	OU4	5755	Yes	NA	Response Not Required
AD-002497	1304 Main Ave	OU4	5753	Yes	NA	Response Not Required
AD-002498	1304 Minnesota Ave	OU4	6302	Yes	Outdoor	Response Completed
AD-002499	1305 Bobtail Rd	OU4	9904	No	NA	Investigation Required - Access Refused
AD-002500	1305 Washington Ave	OU4	5584	Yes	Outdoor	Response Completed
AD-002501	1306 Airth Ave	OU4	6139	Yes	Indoor/Outdoor	Response Completed
AD-002502	1306 Louisiana Ave	OU4	6136	Yes	Indoor	Response Completed
AD-002503	13068 MT Highway 37	OU4	4274	Yes	NA	Response Not Required
AD-002504	1307 Nevada Ave	OU4	5756	Yes	NA	Response Not Required
AD-002505	1308 Washington Ave	OU4	5585	Yes	Outdoor	Response Completed
AD-002508	103 Burrell Dr	OU4	10086*	Yes	NA	Response Not Required
AD-002509	161 Cedar Meadow Rd	OU4	9086	Yes	NA	Response Not Required
AD-002510	131 Commerce Way	OU4	7694	Yes	NA	Response Not Required
AD-002511	241 Edgewater Dr	OU4	8068	Yes	NA	Response Not Required
AD-002513	1310 Idaho Ave	OU4	5492	Yes	NA	Response Not Required
AD-002514	1310 Utah Ave	OU4	6268	Yes	Indoor	Response Completed
AD-002515	1310 Washington Ave	OU4	6135	Yes	Outdoor	Response Completed
AD-002516	1312 Cabinet Ave	OU4	6239	Yes	NA	Response Not Required
AD-002517	1313 Dakota Ave	OU4	5401	Yes	Indoor	Response Completed
AD-002518	1313 Louisiana Ave	OU4	6270	Yes	NA	Response Not Required
AD-002519	1313 Nevada Ave	OU4	5772	Yes	NA	Response Not Required
AD-002520	1314 Louisiana Ave	OU4	6267	Yes	Indoor	Response Completed
AD-002521	1314 Minnesota Ave	OU4	5996	Yes	NA	Response Not Required
AD-002522	1314 Utah Ave	OU4	5929	Yes	NA	Response Not Required
AD-002524	1762 E 5th Street Ext	OU4	5300*	Yes	NA	Response Not Required
AD-002525	1316 Idaho Ave	OU4	6173	Yes	NA	Response Not Required
AD-002526	1317 Idaho Ave	OU4	5886	Yes	NA	Response Not Required
AD-002527	1317 Montana Ave	OU4	5547	Yes	NA	Response Not Required
AD-002528	260 Indian Pipe Rd	OU4	9991	Yes	NA	Response Not Required
AD-002529	1780 E 5th Street Ext	OU4	5300*	Yes	NA	Response Not Required
AD-002530	1318 Minnesota Ave	OU4	5566	Yes	NA	Response Not Required

AD-002531	1319 Nevada Ave	OU4	6288	Yes	NA	Response Not Required
AD-002532	1319 Utah Ave	OU4	5412	Yes	NA	Response Not Required
AD-002533	256 Edgewater Dr	OU4	8116	Yes	NA	Response Not Required
AD-002534	160 Upper Flower Creek Rd	OU4	5286*	Yes	Indoor/Outdoor	Response Completed
AD-002535	1320 Main Ave	OU4	6296	Yes	NA	Response Not Required
AD-002536	1321 Louisiana Ave	OU4	5701	Yes	NA	Response Not Required
AD-002537	1321 Main Ave	OU4	6284	Yes	Outdoor	Response Completed
AD-002538	1321 Renwood Dr	OU4	6172	Yes	NA	Response Not Required
AD-002539	1322 Idaho Ave	OU4	5882	Yes	NA	Response Not Required
AD-002540	1322 Montana Ave	OU4	5591	Yes	Outdoor	Response Completed
AD-002541	1326 Cabinet Ave	OU4	5821	Yes	Outdoor	Response Completed
AD-002542	1804 E 5th Street Ext	OU4	5300*	Yes	NA	Response Not Required
AD-002543	34036 US Highway 2	OU4	5264	Yes	NA	Response Not Required
AD-002544	281 Autumn Rd	OU4	977	Yes	NA	Response Not Required
AD-002545	133 Education Way	OU4	6901	Yes	Indoor/Outdoor	Response Completed
AD-002546	133 Vanderwood Rd	OU4	8374	Yes	NA	Response Not Required
AD-002547	271 Westland Rd	OU4	3867	Yes	NA	Response Not Required
AD-002548	133 Woodway Ave	OU4	5641	Yes	NA	Response Not Required
AD-002549	158 Garden Rd	OU4	6553	Yes	Outdoor	Response Completed
AD-002550	164 Spencer Hill Ave	OU4	3628	Yes	Outdoor	Response Completed
AD-002551	1333 MT Highway 37	OU4	8528	Yes	Indoor/Outdoor	Response Completed
AD-002552	227 Burrell Dr	OU4	10086*	Yes	NA	Response Not Required
AD-002553	27 Forest Way	OU4	9302	Yes	NA	Response Not Required
AD-002554	119 Frazey Loop	OU4	4293*	Yes	Outdoor	Response Completed
AD-002555	153 Garden Rd	OU4	6660	Yes	NA	Response Not Required
AD-002556	135 Indian Head Rd	OU4	7975	Yes	NA	Response Not Required
AD-002557	201 Pioneer Rd	OU4	7431	Yes	Outdoor	Response Completed
AD-002558	187 Post St	OU4	8216	Yes	Outdoor	Response Completed
AD-002559	215 River Run Ln	OU4	7443	Yes	NA	Response Not Required
AD-002560	13546 MT Highway 37	OU4	4529	Yes	NA	Response Not Required
AD-002561	1387 Kootenai River Rd	OU4	6043	Yes	NA	Response Not Required
AD-002562	286 Edgewater Dr	OU4	7748	Yes	NA	Response Not Required
AD-002563	176 Spencer Hill Ave	OU4	21728	Yes	NA	Response Not Required
AD-002564	1382 Kootenai River Rd	OU4	8711	Yes	Outdoor	Response Completed
AD-002565	598 Indian Pipe Rd	OU4	9681	Yes	NA	Response Not Required
AD-002566	34067 US Highway 2	OU4	5375	Yes	Indoor/Outdoor	Response Completed
AD-002567	34080 US Highway 2	OU4	5121	Yes	NA	Response Not Required
AD-002568	109 Lodge Pole Way	OU4	10392*	Yes	NA	Response Not Required
AD-002569	157 Montgomery Dr	OU4	8205	Yes	NA	Response Not Required
AD-002570	167 Bald Eagle Rd	OU4	6072	Yes	Outdoor	Response Completed
AD-002572	364 Airfield Rd	OU4	7165	Yes	NA	Response Not Required
AD-002573	172 Bobtail Rd	OU4	9701	Yes	Indoor/Outdoor	Response Completed
AD-002574	138 Commerce Way	OU4	6366	Yes	Outdoor	Response Completed
AD-002575	162 Rustic Ave	OU4	7745	Yes	NA	Response Not Required
AD-002576	150 Spencer Road Ext	OU4	4820	Yes	NA	Response Not Required
AD-002577	1380 MT Highway 37	OU4	8490*	Yes	NA	Response Not Required
AD-002578	129 Airfield Rd	OU4	8490*	Yes	NA	Response Not Required
AD-002579	1992 E 5th Street Ext	OU4	7873	Yes	NA	Response Not Required
AD-002580	34106 US Highway 2	OU4	5531	Yes	Outdoor	Response Completed
AD-002581	163 Scenery Rd	OU4	2000	Yes	Outdoor	Response Completed
AD-002582	38 Evergreen St	OU4	7987	Yes	Outdoor	Response Completed
AD-002583	30 Pine St	OU4	8122	Yes	Outdoor	Response Completed
AD-002584	30 Shalom Kerry Rd	OU4	8577	Yes	Outdoor	Response Completed
AD-002585	102 Cedar Creek Rd	OU4	9835	Yes	NA	Response Not Required
AD-002586	290 Edgewater Dr	OU4	7922	Yes	NA	Response Not Required
AD-002587	130 Forest Ave	OU4	8481	Yes	NA	Response Not Required
AD-002588	322 Heights Rd	OU4	21681	Yes	NA	Response Not Required
AD-002589	150 Remps Rd	OU4	8655	Yes	NA	Response Not Required
AD-002590	176 Vanderwood Rd	OU4	8299	Yes	Indoor	Response Completed
AD-002591	2110 E 5th Street Ext	OU4	8036	Yes	NA	Response Not Required
AD-002592	1446 MT Highway 37	OU4	8370	Yes	NA	Response Not Required
AD-002593	1401 Idaho Ave	OU4	5814	Yes	NA	Response Not Required
AD-002594	1401 Minnesota Ave	OU4	3807*	Yes	NA	Response Not Required
AD-002595	1401 Nevada Ave	OU4	5998	Yes	Outdoor	Response Completed
AD-002596	1402 Idaho Ave	OU4	6396	Yes	Indoor	Response Completed
AD-002597	1403 Louisiana Ave	OU4	5361	Yes	Indoor	Response Completed
AD-002598	1404 Dakota Ave	OU4	5410	Yes	NA	Response Not Required
AD-002599	1404 Idaho Ave	OU4	5786	Yes	NA	Response Not Required
AD-002600	1404 Louisiana Ave	OU4	5565	Yes	NA	Response Not Required
AD-002601	1404 Utah Ave	OU4	5288	Yes	NA	Response Not Required
AD-002602	1406 Louisiana Ave	OU4	5408	No	NA	Investigation Required - Access Refused
AD-002603	1406 Minnesota Ave	OU4	5614	Yes	NA	Response Not Required
AD-002604	1407 Cabinet Ave	OU4	5813	Yes	NA	Response Not Required
AD-002605	1467 Kootenai River Rd	OU4	8535	Yes	NA	Response Not Required
AD-002606	1407 Minnesota Ave	OU4	3807*	Yes	NA	Response Not Required
AD-002607	583 Cabinet Heights Rd	OU4	5532	Yes	NA	Response Not Required
AD-002608	1409 Main Ave	OU4	5869	Yes	NA	Response Not Required
AD-002609	160 Albert Way	OU4	7976	Yes	NA	Response Not Required
AD-002610	91 Highwood Dr	OU4	4348	Yes	NA	Response Not Required
AD-002611	1410 Renwood Dr	OU4	6401	Yes	NA	Response Not Required
AD-002612	1410 Utah Ave	OU4	3808	Yes	Outdoor	Response Completed
AD-002613	1411 Main Ave	OU4	5795	Yes	Indoor	Response Completed
AD-002614	1411 Nevada Ave	OU4	6106	Yes	Outdoor	Response Completed
AD-002616	1411 Utah Ave #A	OU4	5290*	Yes	NA	Response Not Required
AD-002617	1411 Utah Ave #B	OU4	5290*	Yes	NA	Response Not Required
AD-002618	1412 Washington Ave	OU4	5615	Yes	Outdoor	Response Completed
AD-002619	1413 Cabinet Ave	OU4	6099	Yes	NA	Response Not Required
AD-002620	1414 Montana Ave	OU4	5234	Yes	Indoor/Outdoor	Response Completed
AD-002621	1415 Montana Ave	OU4	5425	Yes	NA	Response Not Required
AD-002622	1415 Utah Ave #A	OU4	5019*	Yes	NA	Response Not Required
AD-002623	1415 Utah Ave #B	OU4	5019*	Yes	NA	Response Not Required
AD-002624	GID 5295	OU4	5295	Yes	NA	Response Not Required
AD-002625	1416 Cabinet Ave	OU4	6105	Yes	Indoor	Response Completed
AD-002626	GID 5433	OU4	5433	Yes	NA	Response Not Required
AD-002628	1417 Dakota Ave	OU4	5444	Yes	NA	Response Not Required
AD-002630	1417 Montana Ave	OU4	5434	Yes	NA	Response Not Required
AD-002631	1417 Nevada Ave	OU4	6256	Yes	NA	Response Not Required
AD-002632	1418 Utah Ave	OU4	5432	Yes	Indoor/Outdoor	Response Completed
AD-002633	1419 Cabinet Ave	OU4	5797	Yes	Outdoor	Response Completed
AD-002634	142 Crossway Ave	OU4	7273	Yes	Indoor/Outdoor	Response Completed
AD-002635	142 Spencer Rd #1	OU4	4047*	Yes	Outdoor	Response Completed
AD-002636	142 Spencer Rd #10	OU4	4047*	Yes	Outdoor	Response Completed
AD-002637	142 Spencer Rd #2	OU4	4047*	Yes	Outdoor	Response Completed
AD-002638	142 Spencer Rd #3	OU4	4047*	Yes	Outdoor	Response Completed
AD-002639	142 Spencer Rd #4	OU4	4047*	Yes	Outdoor	Response Completed
AD-002640	142 Spencer Rd #5	OU4	4047*	Yes	Outdoor	Response Completed
AD-002641	142 Spencer Rd #6	OU4	4047*	Yes	Outdoor	Response Completed
AD-002642	142 Spencer Rd #7	OU4	4047*	Yes	Outdoor	Response Completed
AD-002643	142 Spencer Rd #8	OU4	4047*	Yes	Outdoor	Response Completed
AD-002644	142 Spencer Rd #9	OU4	4047*	Yes	Outdoor	Response Completed
AD-002645	664 Cabinet Heights Rd	OU4	5686	Yes	Outdoor	Response Completed

AD-002646	1420 Nevada Ave	OU4	5805	Yes	NA	Response Not Required
AD-002647	1421 Dakota Ave	OU4	5416	Yes	NA	Response Not Required
AD-002648	1421 Idaho Ave	OU4	5158	Yes	Indoor/Outdoor	Response Completed
AD-002649	1422 Dakota Ave	OU4	5294	Yes	NA	Response Not Required
AD-002650	1422 Louisiana Ave	OU4	5429	Yes	NA	Response Not Required
AD-002651	1423 MT Highway 37	OU4	8661*	Yes	Outdoor	Response Completed
AD-002652	1426 Main Ave	OU4	5874	Yes	Outdoor	Response Completed
AD-002653	1426 Nevada Ave	OU4	5859	Yes	Outdoor	Response Completed
AD-002654	1427 MT Highway 37	OU4	8661*	Yes	Outdoor	Response Completed
AD-002655	1469 Kootenai River Rd	OU4	400128	Yes	NA	Response Not Required
AD-002656	325 Edgewater Dr	OU4	8042	Yes	NA	Response Not Required
AD-002657	34148 US Highway 2	OU4	4915	Yes	Indoor/Outdoor	Response Completed
AD-002658	667 Cabinet Heights Rd	OU4	5689	Yes	NA	Response Not Required
AD-002659	1432 Bobtail Rd	OU4	10086*	Yes	NA	Response Not Required
AD-002660	63 Quartz Creek Ave	OU4	9982	Yes	NA	Response Not Required
AD-002661	154 Timber Ln	OU4	3699	Yes	NA	Response Not Required
AD-002662	659 Airfield Rd	OU4	8142	Yes	NA	Response Not Required
AD-002663	117 Dale St	OU4	6492	Yes	Indoor/Outdoor	Response Completed
AD-002664	175 Granite Ave	OU4	3937	No	NA	Investigation Required - Access Refused
AD-002665	173 Montgomery Dr	OU4	7569	Yes	NA	Response Not Required
AD-002666	275 Westland Rd	OU4	4211	Yes	NA	Response Not Required
AD-002667	34172 US Highway 2	OU4	4925*	Yes	NA	Response Not Required
AD-002668	32 Reedway Dr	OU4	4925*	Yes	NA	Response Not Required
AD-002669	2202 E 5th Street Ext	OU4	7568	Yes	NA	Response Not Required
AD-002670	146 Quartz Rd	OU4	8998	Yes	NA	Response Not Required
AD-002671	106 Three Corner Rd #1	OU4	6035*	Yes	NA	Response Not Required
AD-002672	106 Three Corner Rd #10	OU4	6035*	Yes	NA	Response Not Required
AD-002673	106 Three Corner Rd #11	OU4	6035*	Yes	NA	Response Not Required
AD-002674	106 Three Corner Rd #12	OU4	6035*	Yes	NA	Response Not Required
AD-002675	106 Three Corner Rd #13	OU4	6035*	Yes	Outdoor	Response Completed
AD-002676	106 Three Corner Rd #15	OU4	6035*	Yes	NA	Response Not Required
AD-002677	106 Three Corner Rd #16	OU4	6035*	Yes	Outdoor	Response Completed
AD-002678	106 Three Corner Rd #18	OU4	6035*	Yes	Outdoor	Response Completed
AD-002679	106 Three Corner Rd #19	OU4	6035*	Yes	NA	Response Not Required
AD-002680	106 Three Corner Rd #2	OU4	6035*	Yes	Outdoor	Response Completed
AD-002681	106 Three Corner Rd #23	OU4	6035*	Yes	Outdoor	Response Completed
AD-002682	106 Three Corner Rd #26	OU4	6035*	Yes	Outdoor	Response Completed
AD-002683	106 Three Corner Rd #27	OU4	6035*	Yes	NA	Response Not Required
AD-002684	106 Three Corner Rd #28	OU4	6035*	Yes	NA	Response Not Required
AD-002685	106 Three Corner Rd #29	OU4	6035*	Yes	Outdoor	Response Completed
AD-002686	106 Three Corner Rd #3	OU4	6035*	Yes	NA	Response Not Required
AD-002687	106 Three Corner Rd #30	OU4	6035*	Yes	NA	Response Not Required
AD-002688	106 Three Corner Rd #32	OU4	6035*	Yes	NA	Response Not Required
AD-002689	106 Three Corner Rd #33	OU4	6035*	Yes	NA	Response Not Required
AD-002690	106 Three Corner Rd #35	OU4	6035*	Yes	NA	Response Not Required
AD-002691	106 Three Corner Rd #36	OU4	6035*	Yes	NA	Response Not Required
AD-002692	106 Three Corner Rd #37	OU4	6035*	Yes	NA	Response Not Required
AD-002693	106 Three Corner Rd #38	OU4	6035*	Yes	Outdoor	Response Completed
AD-002694	106 Three Corner Rd #4	OU4	6035*	Yes	NA	Response Not Required
AD-002695	106 Three Corner Rd #6	OU4	6035*	Yes	Outdoor	Response Completed
AD-002696	106 Three Corner Rd #9	OU4	6035*	Yes	NA	Response Not Required
AD-002697	146 White Ave	OU4	3870	Yes	Outdoor	Response Completed
AD-002698	2264 E 5th Street Ext	OU4	7964*	Yes	NA	Response Not Required
AD-002699	1462 E 5th Street Ext	OU4	7964*	Yes	NA	Response Not Required
AD-002700	2282 E 5th Street Ext	OU4	7965	Yes	NA	Response Not Required
AD-002701	167 Kootenai Vista Dr #24	OU4	6087*	Yes	NA	Response Not Required
AD-002702	147 Lodge Pole Way	OU4	10392*	Yes	NA	Response Not Required
AD-002703	159 Voves Ave	OU4	3972	Yes	NA	Response Not Required
AD-002704	34241 US Highway 2	OU4	4879	Yes	NA	Response Not Required
AD-002705	96 Reedway Dr	OU4	4917	No	NA	Investigation Required - Access Refused
AD-002706	2362 E 5th Street Ext	OU4	8089	Yes	NA	Response Not Required
AD-002707	358 Edgewater Dr	OU4	8317	Yes	NA	Response Not Required
AD-002708	34218 US Highway 2	OU4	4880*	Yes	Outdoor	Response Completed
AD-002709	506 Park St	OU4	7276	Yes	Outdoor	Response Completed
AD-002710	506 Park St #1	OU4	7830*	Yes	Outdoor	Response Completed
AD-002711	506 Park St #10	OU4	7830*	Yes	Outdoor	Response Completed
AD-002712	506 Park St #12	OU4	7830*	Yes	Outdoor	Response Completed
AD-002713	506 Park St #14	OU4	7830*	Yes	Outdoor	Response Completed
AD-002714	506 Park St #15	OU4	7830*	Yes	Outdoor	Response Completed
AD-002715	506 Park St #17	OU4	7830*	Yes	Outdoor	Response Completed
AD-002716	506 Park St #18	OU4	7830*	Yes	Indoor/Outdoor	Response Completed
AD-002717	506 Park St #24 (f) #19	OU4	7830*	Yes	Outdoor	Response Completed
AD-002718	506 Park St #2	OU4	7830*	Yes	Indoor/Outdoor	Response Completed
AD-002719	506 Park St #22	OU4	7830*	Yes	Outdoor	Response Completed
AD-002720	506 Park St #23	OU4	7830*	Yes	Outdoor	Response Completed
AD-002722	506 Park St #25	OU4	7830*	Yes	Outdoor	Response Completed
AD-002723	506 Park St #26	OU4	7830*	Yes	Outdoor	Response Completed
AD-002724	506 Park St #27	OU4	7830*	Yes	Outdoor	Response Completed
AD-002725	506 Park St #28	OU4	7830*	Yes	NA	Response Not Required
AD-002726	506 Park St #3	OU4	7830*	Yes	Outdoor	Response Completed
AD-002727	506 Park St #4	OU4	7830*	Yes	Outdoor	Response Completed
AD-002728	506 Park St #5	OU4	7830*	Yes	Indoor/Outdoor	Response Completed
AD-002729	506 Park St #6	OU4	7830*	Yes	Outdoor	Response Completed
AD-002730	506 Park St #9	OU4	7830*	Yes	Outdoor	Response Completed
AD-002731	506 Park St (maintenance garage)	OU4	7830*	Yes	Outdoor	Response Completed
AD-002732	506 Park St #21	OU4	7830*	Yes	Outdoor	Response Completed
AD-002735	2436 E 5th Street Ext	OU4	8011*	Yes	Outdoor	Response Completed
AD-002736	2424 E 5th Street Ext	OU4	8011*	Yes	Outdoor	Response Completed
AD-002737	2420 E 5th Street Ext	OU4	8011*	Yes	Indoor/Outdoor	Response Completed
AD-002738	29 Avenue C	OU4	7134	Yes	NA	Response Not Required
AD-002739	63 Cedar Meadow Rd	OU4	9695	Yes	NA	Response Not Required
AD-002740	37 Granite Ave	OU4	4390*	Yes	Outdoor	Response Completed
AD-002741	167 Kootenai Vista Dr #15	OU4	6087*	Yes	NA	Response Not Required
AD-002742	15 Nores Ln	OU4	8970	Yes	NA	Response Not Required
AD-002743	15 Pine Haven Rd	OU4	8993*	Yes	NA	Response Not Required
AD-002744	15 Regh Ave	OU4	7288	Yes	NA	Response Not Required
AD-002745	286 Autumn Rd	OU4	2918	Yes	NA	Response Not Required
AD-002746	112 Dale St	OU4	6496	Yes	Outdoor	Response Completed
AD-002747	188 Frazey Loop	OU4	4300	Yes	NA	Response Not Required
AD-002748	168 Mahoney Rd	OU4	7281	Yes	Indoor/Outdoor	Response Completed
AD-002749	180 Mount Snowy Dr	OU4	3014	Yes	NA	Response Not Required
AD-002750	150 Pinewood Ln	OU4	3708	Yes	Indoor/Outdoor	Response Completed
AD-002751	186 Pioneer Rd	OU4	7944	Yes	Outdoor	Response Completed
AD-002752	150 Swede Gulch Rd	OU4	2186	Yes	NA	Response Not Required
AD-002753	254 Taylor Rd	OU4	5475	Yes	NA	Response Not Required
AD-002754	354 Westland Rd	OU4	4176	Yes	NA	Response Not Required
AD-002755	176 White Ave	OU4	4023	Yes	Outdoor	Response Completed
AD-002756	150 Woodland Heights Rd	OU4	4134	Yes	NA	Response Not Required
AD-002757	1124 Hemphill Rd	OU4	6041	Yes	Outdoor	Response Completed
AD-002758	34281 US Highway 2	OU4	4932*	Yes	NA	Response Not Required
AD-002759	513 McKays St	OU4	3849*	Yes	NA	Response Not Required

AD-002761	1502 Minnesota Ave	OU4	5025	Yes	NA	Response Not Required
AD-002762	1503 Dakota Ave	OU4	5022	Yes	NA	Response Not Required
AD-002763	1503 Lolo Ave	OU4	5501	Yes	Outdoor	Response Completed
AD-002764	1504 Cabinet Ave	OU4	5722	Yes	NA	Response Not Required
AD-002765	1504 Dakota Ave	OU4	5117	Yes	NA	Response Not Required
AD-002766	97 Reedway Dr	OU4	4929	Yes	NA	Response Not Required
AD-002767	193 Notta Rd	OU4	5951*	Yes	NA	Response Not Required
AD-002768	1505 Dakota Ave	OU4	5029	Yes	Outdoor	Response Completed
AD-002769	34299 US Highway 2	OU4	4932*	Yes	NA	Response Not Required
AD-002770	1508 Minnesota Ave	OU4	5031	Yes	Outdoor	Response Completed
AD-002771	1508 Dakota Ave	OU4	5028	Yes	Outdoor	Response Completed
AD-002772	309 Autumn Rd	OU4	3249	Yes	NA	Response Not Required
AD-002773	169 Frazey Loop	OU4	4295	Yes	Indoor	Response Completed
AD-002774	217 Lodge Pole Way	OU4	10385	Yes	NA	Response Not Required
AD-002775	181 Montgomery Dr	OU4	7183	Yes	NA	Response Not Required
AD-002776	221 Taylor Rd	OU4	5336*	Yes	NA	Response Not Required
AD-002777	1510 Cabinet Ave	OU4	5900	Yes	Outdoor	Response Completed
AD-002778	1510 Custer Ave	OU4	5927	Yes	Outdoor	Response Completed
AD-002779	1511 Main Ave #12	OU4	6461*	Yes	Outdoor	Response Completed
AD-002780	1511 Main Ave #13	OU4	6461*	Yes	Outdoor	Response Completed
AD-002782	1511 Main Ave #15	OU4	6461*	Yes	Indoor/Outdoor	Response Completed
AD-002783	1511 Main Ave #17	OU4	6461*	Yes	Outdoor	Response Completed
AD-002784	1511 Main Ave #2	OU4	6461*	Yes	Outdoor	Response Completed
AD-002785	1511 Main Ave #20	OU4	6461*	Yes	Outdoor	Response Completed
AD-002786	1511 Main Ave #3	OU4	6461*	Yes	NA	Response Not Required
AD-002787	1511 Main Ave #6	OU4	6461*	Yes	Outdoor	Response Completed
AD-002788	1511 Main Ave #9	OU4	6461*	Yes	Outdoor	Response Completed
AD-002789	1511 Main Ave (common areas)	OU4	6461*	Yes	Outdoor	Response Completed
AD-002790	1512.5 Minnesota Ave	OU4	5450*	Yes	Outdoor	Response Completed
AD-002791	1512 Minnesota Ave #B	OU4	5450*	Yes	Indoor/Outdoor	Response Completed
AD-002792	78 Airstrip Rd	OU4	8121	Yes	Indoor/Outdoor	Response Completed
AD-002793	1515 Dakota Ave	OU4	5466	Yes	Outdoor	Response Completed
AD-002794	1516 Minnesota Ave	OU4	5398	Yes	Indoor/Outdoor	Response Completed
AD-002796	1516 Utah Ave	OU4	5449	Yes	Indoor/Outdoor	Response Completed
AD-002797	1518 Dakota Ave	OU4	5464	Yes	NA	Response Not Required
AD-002798	2540 E 5th Street Ext	OU4	8315	Yes	NA	Response Not Required
AD-002799	1518 Louisiana Ave	OU4	5467	Yes	NA	Response Required - Access Refused
AD-002800	206 Pioneer Rd	OU4	7923*	Yes	NA	Response Not Required
AD-002801	152 Woodland Rd #6	OU4	7523*	Yes	Indoor	Response Completed
AD-002802	39 Walraven Rd #7	OU4	8214*	Yes	NA	Response Not Required
AD-002803	39 Walraven Rd #8	OU4	8214*	Yes	NA	Response Not Required
AD-002804	152 Woodland Rd #9	OU4	8214*	Yes	Indoor	Response Completed
AD-002805	1520 Utah Ave	OU4	5468	Yes	Indoor	Response Completed
AD-002806	1521 Montana Ave	OU4	5033	Yes	NA	Response Not Required
AD-002807	1522 Cabinet Ave	OU4	6300	Yes	NA	Response Not Required
AD-002808	1522 Dakota Ave	OU4	4433	Yes	NA	Response Not Required
AD-002809	1522 Lolo Ave	OU4	6301	Yes	NA	Response Not Required
AD-002810	1523 Dakota Ave	OU4	5192	Yes	NA	Response Not Required
AD-002811	1528 Cabinet Ave	OU4	6279	Yes	Outdoor	Response Completed
AD-002812	95 Highwood Dr	OU4	5240	Yes	Indoor/Outdoor	Response Completed
AD-002813	145 Rawlings Rd	OU4	5316	Yes	NA	Response Not Required
AD-002814	173 Vanderwood Rd	OU4	8336*	Yes	NA	Response Not Required
AD-002816	160 Boulder Ln	OU4	6104	Yes	NA	Response Not Required
AD-002817	67 Whiskey Rdg	OU4	400102*	Yes	Outdoor	Response Completed
AD-002818	218 Pioneer Rd	OU4	7923*	Yes	NA	Response Not Required
AD-002819	53 Leisure Ln	OU4	8479	Yes	NA	Response Not Required
AD-002820	57 Leisure Ln	OU4	8305*	Yes	NA	Response Not Required
AD-002821	34268 US Highway 2	OU4	4052	Yes	Indoor/Outdoor	Response Completed
AD-002823	191 Bobtail Rd	OU4	9690	Yes	NA	Response Not Required
AD-002824	173 Forest Ave	OU4	7429	Yes	NA	Response Not Required
AD-002825	155 Lodge Pole Way	OU4	10392*	Yes	NA	Response Not Required
AD-002826	80 Spencer Rd	OU4	4045	No	NA	Investigation Required - Access Refused
AD-002827	66 Avondale Rd	OU4	3354*	Yes	NA	Response Not Required
AD-002828	406 Edgewater Dr	OU4	8303	Yes	NA	Response Not Required
AD-002829	166 Reserve Rd	OU4	8956	Yes	NA	Response Not Required
AD-002830	156 Spencer Road Ext	OU4	4830	Yes	NA	Response Not Required
AD-002831	220 Notta Rd	OU4	5951*	Yes	NA	Response Not Required
AD-002833	177 Frazey Loop	OU4	2886	Yes	NA	Response Not Required
AD-002834	169 Kootenai Dr	OU4	7405	Yes	NA	Response Not Required
AD-002835	199 Quartz Rd	OU4	8997*	Yes	Outdoor	Response Completed
AD-002836	2624 E 5th Street Ext	OU4	8409	Yes	NA	Response Not Required
AD-002837	34294 US Highway 2	OU4	4898*	Yes	NA	Response Not Required
AD-002838	73 Robins Dr	OU4	3381	Yes	NA	Response Not Required
AD-002840	172 Scenery Rd	OU4	4864	Yes	NA	Response Not Required
AD-002841	34302 US Highway 2	OU4	4898*	Yes	NA	Response Not Required
AD-002842	1582.5 E 5th Street Ext	OU4	8312*	Yes	NA	Response Not Required
AD-002843	2650 E 5th Street Ext	OU4	8312*	Yes	NA	Response Not Required
AD-002844	2728 E 5th Street Ext	OU4	8312*	Yes	NA	Response Not Required
AD-002845	256 Notta Rd	OU4	5951*	Yes	NA	Response Not Required
AD-002846	459 Edgewater Dr	OU4	8270	Yes	NA	Response Not Required
AD-002848	159 Timber Ln	OU4	2807	Yes	NA	Response Not Required
AD-002849	181 Warren Rd	OU4	8517	Yes	Outdoor	Response Completed
AD-002850	2780 E 5th Street Ext	OU4	8313	Yes	NA	Response Not Required
AD-002851	31050 US Highway 2	OU4	7784	Yes	NA	Response Not Required
AD-002853	2765 E 5th Street Ext	OU4	8609	Yes	NA	Response Not Required
AD-002854	16 Frazey Loop	OU4	4576	Yes	Outdoor	Response Completed
AD-002855	16 Libby Rd	OU4	6249	Yes	NA	Response Not Required
AD-002856	42 Pine St	OU4	7562	Yes	NA	Response Not Required
AD-002857	16 Ski Rd	OU4	6832	Yes	Outdoor	Response Completed
AD-002858	168 Crossway Ave	OU4	6525*	Yes	Indoor/Outdoor	Response Completed
AD-002859	324 Heights Rd	OU4	3793*	Yes	NA	Response Not Required
AD-002860	178 Parmenter Dr	OU4	7236*	Yes	NA	Response Not Required
AD-002861	230 Pioneer Rd	OU4	7923*	Yes	NA	Response Not Required
AD-002862	190 Rustic Ave	OU4	7898	Yes	NA	Response Not Required
AD-002863	1600 Flower Creek Rd	OU4	5126	Yes	Outdoor	Response Completed
AD-002864	31071 US Highway 2	OU4	8556	Yes	NA	Response Not Required
AD-002866	34318 US Highway 2	OU4	4898*	Yes	NA	Response Not Required
AD-002867	33518 US Highway 2	OU4	5473*	Yes	NA	Response Not Required
AD-002868	183 Grannys Garden Rd	OU4	3616	Yes	NA	Response Not Required
AD-002869	251 Taylor Rd	OU4	5336*	Yes	NA	Response Not Required
AD-002870	183 Woodway Ave	OU4	5839	Yes	NA	Response Not Required
AD-002871	34306 US Highway 2	OU4	4898*	Yes	NA	Response Not Required
AD-002872	190 Rustic Ave #2	OU4	7949	Yes	NA	Response Not Required
AD-002873	1638 Farm To Market Rd	OU4	2263	Yes	NA	Response Not Required
AD-002874	1614 Swede Mountain Rd	OU4	3706	Yes	NA	Response Not Required
AD-002876	163 Education Way	OU4	7456*	Yes	NA	Response Not Required
AD-002877	34338 US Highway 2	OU4	4944	Yes	NA	Response Not Required
AD-002878	34321 US Highway 2	OU4	4895	Yes	Indoor/Outdoor	Response Completed
AD-002879	31018 US Highway 2	OU4	8141	Yes	Indoor/Outdoor	Response Completed
AD-002880	231 Conifer Rd	OU4	8007	No	NA	Investigation Required - Access Refused
AD-002881	165 Crossway Ave	OU4	6851	Yes	Outdoor	Response Completed

AD-002882	193 Farm To Market Rd	OU4	4187	Yes	NA	Response Not Required
AD-002883	165 Garden Rd	OU4	6625	Yes	NA	Response Not Required
AD-002884	41 Talsma Rd	OU4	8427	Yes	Indoor/Outdoor	Response Completed
AD-002885	165 Vinion Ln	OU4	1047*	Yes	NA	Response Not Required
AD-002887	1369 Snowshoe Rd	OU4	4509*	Yes	Outdoor	Response Completed
AD-002888	81 Talsma Rd	OU4	8355	Yes	NA	Response Not Required
AD-002889	166 Remps Rd	OU4	7598	Yes	Outdoor	Response Completed
AD-002890	182 Scenery Rd	OU4	1999	Yes	Outdoor	Response Completed
AD-002892	192 Vanderwood Rd	OU4	400016	Yes	Indoor	Response Completed
AD-002893	1671 Snowshoe Rd	OU4	4509*	Yes	Indoor/Outdoor	Response Completed
AD-002894	1665 MT Highway 37	OU4	8619	Yes	NA	Response Not Required
AD-002895	31004 US Highway 2	OU4	8666	Yes	Indoor/Outdoor	Response Completed
AD-002896	157 Spencer Rd	OU4	4888	Yes	NA	Response Not Required
AD-002897	61 Talsma Rd	OU4	8628	Yes	Indoor/Outdoor	Response Completed
AD-002898	1673 MT Highway 37	OU4	7476	Yes	NA	Response Not Required
AD-002899	1677 MT Highway 37	OU4	8350*	Yes	NA	Response Not Required
AD-002900	138 Avondale Rd	OU4	3354*	Yes	NA	Response Not Required
AD-002901	194 Tamarack Ln	OU4	3295	Yes	NA	Response Not Required
AD-002902	182 Timber Ln	OU4	3700	Yes	NA	Response Not Required
AD-002903	34385 US Highway 2	OU4	4671	Yes	NA	Response Not Required
AD-002904	107 Highwood Dr	OU4	5373	Yes	Indoor/Outdoor	Response Completed
AD-002905	169 Spencer Hill Ave	OU4	3629	Yes	Outdoor	Response Completed
AD-002906	183 Timber Ln	OU4	3225	Yes	NA	Response Not Required
AD-002907	189 Vanderwood Rd	OU4	8268	Yes	NA	Response Not Required
AD-002908	1721 Parmenter Creek Rd	OU4	5721	Yes	Outdoor	Response Completed
AD-002909	17 Glendora Ave	OU4	8393	Yes	Outdoor	Response Completed
AD-002910	31 Indian Head Furlong	OU4	8200	Yes	NA	Response Not Required
AD-002911	548 Edgewater Dr	OU4	8670	Yes	NA	Response Not Required
AD-002912	328 Heights Rd	OU4	3793*	Yes	NA	Response Not Required
AD-002913	140 Hogan Dr	OU4	3530	Yes	NA	Response Not Required
AD-002914	188 Mahoney Rd	OU4	7278	Yes	Indoor	Response Completed
AD-002915	1740 Farm To Market Rd	OU4	3554	Yes	NA	Response Not Required
AD-002916	1691 Farm To Market Rd	OU4	3552	Yes	NA	Response Not Required
AD-002917	1700 Snowshoe Rd	OU4	4109	Yes	NA	Response Not Required
AD-002918	189 Manor Rd	OU4	7714	Yes	NA	Response Not Required
AD-002919	171 Spencer Hill Ave	OU4	21683	Yes	NA	Response Not Required
AD-002920	60 Airstrip Rd	OU4	8130	Yes	Outdoor	Response Completed
AD-002921	226 Pioneer Rd	OU4	7923*	Yes	NA	Response Not Required
AD-002922	34422 US Highway 2	OU4	4769	No	NA	Investigation Required - Access Refused
AD-002923	185 Shaugnessy Rd	OU4	4482	Yes	NA	Response Not Required
AD-002924	185 Crossway Ave	OU4	6518	Yes	Outdoor	Response Completed
AD-002925	173 Frazey Loop	OU4	4289	Yes	NA	Response Not Required
AD-002926	185 Montgomery Dr	OU4	8128	Yes	NA	Response Not Required
AD-002927	391 Westland Rd	OU4	4590	Yes	NA	Response Not Required
AD-002928	100 Avondale Rd	OU4	3354*	Yes	NA	Response Not Required
AD-002929	114 Highwood Dr	OU4	5274	Yes	NA	Response Not Required
AD-002930	30938 US Highway 2	OU4	8614	Yes	NA	Response Not Required
AD-002932	195 Quartz Rd	OU4	8997*	Yes	Outdoor	Response Completed
AD-002933	217 Shalom Dr	OU4	8582	Yes	Outdoor	Response Completed
AD-002934	395 Westland Rd	OU4	4314	Yes	NA	Response Not Required
AD-002935	209 Yellowtail Rd	OU4	6695	Yes	NA	Response Not Required
AD-002936	182 Garden Rd	OU4	6485*	Yes	Indoor/Outdoor	Response Completed
AD-002937	206 Kootenai Dr	OU4	7798	Yes	NA	Response Not Required
AD-002938	30890 US Highway 2	OU4	8721	Yes	NA	Response Not Required
AD-002939	177 Education Way	OU4	7456*	Yes	Outdoor	Response Completed
AD-002940	199 Garden Rd	OU4	6571	Yes	NA	Response Not Required
AD-002941	187 Nores Ln	OU4	5145	Yes	NA	Response Not Required
AD-002942	30893 US Highway 2	OU4	8574	Yes	Indoor/Outdoor	Response Completed
AD-002943	1798 Kootenai River Rd	OU4	9186	Yes	NA	Response Not Required
AD-002944	198 Glendora Ave	OU4	7747	Yes	Outdoor	Response Completed
AD-002945	164 Kootenai Vista Dr	OU4	8985	Yes	NA	Response Not Required
AD-002946	192 Manor Dr	OU4	8117	Yes	NA	Response Not Required
AD-002947	202 Quartz Rd	OU4	7496	No	NA	Investigation Required - Access Refused
AD-002948	230 Tamarack Ln	OU4	3296	Yes	NA	Response Not Required
AD-002950	202 Woodland Rd	OU4	8239*	Yes	Indoor/Outdoor	Response Completed
AD-002951	193 Kootenai Dr	OU4	5970	Yes	NA	Response Not Required
AD-002952	173 Voves Ave	OU4	3999	Yes	NA	Response Not Required
AD-002953	30877 US Highway 2	OU4	8573	Yes	Outdoor	Response Completed
AD-002954	22 Cross Roadway	OU4	8606	Yes	NA	Response Not Required
AD-002955	1799 MT Highway 37	OU4	7478	Yes	NA	Response Not Required
AD-002956	18 Midland Rd	OU4	4184	Yes	NA	Response Not Required
AD-002957	42 Rose St	OU4	4113	Yes	Indoor/Outdoor	Response Completed
AD-002958	18 Spencer Hill Ave	OU4	4148	Yes	NA	Response Not Required
AD-002959	34 Three Corner Rd	OU4	7440	Yes	NA	Response Not Required
AD-002960	26 Yellowtail Rd	OU4	6642	Yes	Outdoor	Response Completed
AD-002961	122 Dolphin Way	OU4	3217*	Yes	Outdoor	Response Completed
AD-002962	230 Lower Quartz Creek Rd	OU4	9972	Yes	NA	Response Not Required
AD-002963	196 Spencer Hill Ave	OU4	3998	Yes	NA	Response Not Required
AD-002964	86 Terrace View Rd	OU4	2540	Yes	NA	Response Not Required
AD-002965	158 Vicks Dr	OU4	4194*	Yes	NA	Response Not Required
AD-002966	3045 E 5th Street Ext	OU4	8570	Yes	NA	Response Not Required
AD-002967	237 Enders Dr	OU4	4322	Yes	Indoor/Outdoor	Response Completed
AD-002968	123 Highwood Dr	OU4	5276	Yes	Outdoor	Response Completed
AD-002969	1828 Farm To Market Rd	OU4	3570	Yes	NA	Response Not Required
AD-002970	204 Farm To Market Rd	OU4	4208	Yes	NA	Response Not Required
AD-002971	182 Parmenter Dr	OU4	7219	Yes	NA	Response Not Required
AD-002972	182 Vicks Dr	OU4	4194*	Yes	NA	Response Not Required
AD-002973	30803 US Highway 2	OU4	7790	Yes	NA	Response Not Required
AD-002974	19 Scotts Stroll Rd	OU4	4863	Yes	Indoor/Outdoor	Response Completed
AD-002975	319 Autumn Rd	OU4	1985*	Yes	NA	Response Not Required
AD-002976	254 Reserve Rd	OU4	8930	Yes	Indoor/Outdoor	Response Completed
AD-002977	1851 Farm To Market Rd	OU4	2264	Yes	Outdoor	Response Completed
AD-002978	199 Frazey Loop	OU4	4290*	Yes	NA	Response Not Required
AD-002979	205 Spencer Hill Ave	OU4	3157	Yes	Outdoor	Response Completed
AD-002981	275 Woodland Rd	OU4	7520	Yes	Outdoor	Response Completed
AD-002982	1898 Snowshoe Rd	OU4	3962	Yes	NA	Response Not Required
AD-002983	34524 US Highway 2	OU4	4795	Yes	NA	Response Not Required
AD-002984	155 Doak Creek Rd	OU4	10965*	Yes	Indoor/Outdoor	Response Completed
AD-002986	201 Pinewood Ln	OU4	3462	Yes	NA	Response Not Required
AD-002987	1896 Farm To Market Rd	OU4	3577*	Yes	NA	Response Not Required
AD-002988	34566 US Highway 2	OU4	4400	Yes	NA	Response Not Required
AD-002989	1883 Farm To Market Rd	OU4	3282	Yes	NA	Response Not Required
AD-002990	34561 US Highway 2 #11	OU4	2332*	Yes	Outdoor	Response Completed
AD-002992	34561 US Highway 2 #14	OU4	2332*	Yes	NA	Response Not Required
AD-002993	34561 US Highway 2 #19	OU4	2332*	Yes	Outdoor	Response Completed
AD-002994	34561 US Highway 2 #20	OU4	2332*	Yes	Outdoor	Response Completed
AD-002995	34561 US Highway 2 #24	OU4	2332*	Yes	Outdoor	Response Completed
AD-002996	34561 US Highway 2 #3	OU4	2332*	Yes	Indoor	Response Completed
AD-002998	34561 US Highway 2 #6	OU4	2332*	Yes	Outdoor	Response Completed
AD-002999	34561 US Highway 2 #7	OU4	2332*	Yes	Outdoor	Response Completed
AD-003000	34561 US Highway 2 #8	OU4	2332*	Yes	NA	Response Not Required

AD-003001	34561 US Highway 2 #H	OU4	2332*	Yes	Indoor/Outdoor	Response Completed
AD-003002	2157 Snowshoe Rd	OU4	3509	Yes	NA	Response Not Required
AD-003003	30772 US Highway 2	OU4	8353	Yes	NA	Response Not Required
AD-003004	102 Terrace View Rd	OU4	2534	Yes	NA	Response Not Required
AD-003005	222 Vicks Ln Lot A	OU4	4096*	Yes	NA	Response Not Required
AD-003006	222 Vicks Ln Lot B	OU4	4096*	Yes	NA	Response Not Required
AD-003007	34580 US Highway 2	OU4	4804	Yes	Indoor/Outdoor	Response Completed
AD-003009	2175 Snowshoe Rd	OU4	3750	Yes	NA	Response Not Required
AD-003010	201 Wards Rd	OU4	4075*	Yes	NA	Response Not Required
AD-003011	197 Couvillion Rd	OU4	3378	Yes	NA	Response Not Required
AD-003013	209 Frazey Loop	OU4	4290*	Yes	NA	Response Not Required
AD-003014	201 Granite Ave	OU4	3736	Yes	NA	Response Not Required
AD-003015	167 Kootenai Vista Dr #1	OU4	6087*	Yes	NA	Response Not Required
AD-003016	167 Kootenai Vista Dr #12	OU4	6087*	Yes	NA	Response Not Required
AD-003017	167 Kootenai Vista Dr #13	OU4	6087*	Yes	NA	Response Not Required
AD-003018	167 Kootenai Vista Dr #14	OU4	6087*	Yes	NA	Response Not Required
AD-003019	167 Kootenai Vista Dr #16	OU4	6087*	Yes	NA	Response Not Required
AD-003020	167 Kootenai Vista Dr #17	OU4	6087*	Yes	NA	Response Not Required
AD-003021	167 Kootenai Vista Dr #18	OU4	6087*	Yes	NA	Response Not Required
AD-003022	167 Kootenai Vista Dr #19	OU4	6087*	Yes	NA	Response Not Required
AD-003023	167 Kootenai Vista Dr #20	OU4	6087*	Yes	NA	Response Not Required
AD-003025	167 Kootenai Vista Dr #22	OU4	6087*	Yes	NA	Response Not Required
AD-003026	167 Kootenai Vista Dr #3	OU4	6087*	Yes	NA	Response Not Required
AD-003027	167 Kootenai Vista Dr #9	OU4	6087*	Yes	NA	Response Not Required
AD-003028	213 Swede Gulch Dr	OU4	3680	Yes	NA	Response Not Required
AD-003029	213 Vicks Ln	OU4	4018	Yes	NA	Response Not Required
AD-003030	189 Wards Rd	OU4	4075*	Yes	NA	Response Not Required
AD-003031	1893 Granite Creek Rd	OU4	2804	Yes	Outdoor	Response Completed
AD-003032	1112 W 2nd Street Ext	OU4	5659	Yes	NA	Response Not Required
AD-003033	129 Kearney Ave	OU4	7865	Yes	Indoor/Outdoor	Response Completed
AD-003034	19 Parmenter Dr	OU4	7073	Yes	NA	Response Not Required
AD-003035	190 Wards Rd	OU4	3874	Yes	NA	Response Not Required
AD-003036	2052 Snowshoe Rd	OU4	3994	Yes	NA	Response Not Required
AD-003037	1921 Farm To Market Rd	OU4	3207	Yes	Outdoor	Response Completed
AD-003038	1943 Farm To Market Rd	OU4	3410	Yes	NA	Response Not Required
AD-003039	2047 Snowshoe Rd	OU4	3996	Yes	NA	Response Not Required
AD-003040	215 Sunny Side Dr	OU4	3062	Yes	NA	Response Not Required
AD-003041	30769 US Highway 2	OU4	6034*	Yes	NA	Response Not Required
AD-003042	30775 US Highway 2	OU4	6034*	Yes	NA	Response Not Required
AD-003043	3207 E 5th Street Ext	OU4	8583	Yes	NA	Response Not Required
AD-003044	90 N Kearney Ave	OU4	8095	Yes	Indoor/Outdoor	Response Completed
AD-003046	303 Upper Flower Creek Rd	OU4	5119	Yes	NA	Response Not Required
AD-003047	10 Cherry Creek Dr	OU4	3146	Yes	Indoor/Outdoor	Response Completed
AD-003048	234 Wards Rd	OU4	3876	Yes	NA	Response Not Required
AD-003049	30700 US Highway 2	OU4	8700	Yes	NA	Response Not Required
AD-003050	30711 US Highway 2	OU4	8524	Yes	Outdoor	Response Completed
AD-003051	221 Honeysuckle Ln	OU4	3205	Yes	NA	Response Not Required
AD-003052	11 Chief Joseph Rd	OU4	5674	Yes	NA	Response Not Required
AD-003053	203 Reserve Rd	OU4	7498	Yes	NA	Response Not Required
AD-003054	187 Woodway Ave	OU4	5842	Yes	Outdoor	Response Completed
AD-003055	214 Bobtail Rd	OU4	9691*	Yes	NA	Response Not Required
AD-003056	220 Glendora Ave	OU4	7577	Yes	NA	Response Not Required
AD-003057	196 Spencer Rd	OU4	4935	Yes	NA	Response Not Required
AD-003058	196 Vicks Dr	OU4	4195	Yes	NA	Response Not Required
AD-003059	238 Wards Rd	OU4	3989*	Yes	NA	Response Not Required
AD-003060	219 Forest Ave	OU4	7573	Yes	NA	Response Not Required
AD-003061	205 Garden Rd	OU4	6654	Yes	Outdoor	Response Completed
AD-003062	219 Warren Rd	OU4	6045	Yes	NA	Response Not Required
AD-003063	198.5 Wards Rd	OU4	3989*	Yes	NA	Response Not Required
AD-003064	224 Kootenai Dr	OU4	7808	Yes	NA	Response Not Required
AD-003065	216 Timber Ln	OU4	3424	Yes	NA	Response Not Required
AD-003066	242 Wards Rd	OU4	3989*	Yes	NA	Response Not Required
AD-003067	30670 US Highway 2	OU4	8566	Yes	NA	Response Not Required
AD-003068	221 Farm To Market Rd	OU4	3739	Yes	Indoor/Outdoor	Response Completed
AD-003069	1998 County Shop Rd	OU4	8279	Yes	Indoor	Response Completed
AD-003070	2 Pine Ct	OU4	3835	Yes	NA	Response Not Required
AD-003073	38 Collins Ave	OU4	7645	Yes	NA	Response Not Required
AD-003074	80 Frazey Ct	OU4	4394*	Yes	NA	Response Not Required
AD-003075	46 Linda Ln	OU4	5456	Yes	NA	Response Not Required
AD-003076	20 Pine Haven Rd	OU4	8993*	Yes	NA	Response Not Required
AD-003077	28 Tamarack Ln	OU4	3308	Yes	NA	Response Not Required
AD-003078	218 Bobtail Rd	OU4	9691*	Yes	NA	Response Not Required
AD-003079	200 California Ave	OU4	7396	Yes	NA	Response Not Required
AD-003080	258 Montgomery Dr	OU4	8252	Yes	NA	Response Not Required
AD-003081	226 Bennie Ln	OU4	8697	Yes	NA	Response Not Required
AD-003082	104 Swede Gulch Rd	OU4	993	No	NA	Investigation Required - Access Refused
AD-003083	220 Vanderwood Rd	OU4	7437	Yes	Indoor	Response Completed
AD-003084	200 W Larch St	OU4	5873	Yes	Outdoor	Response Completed
AD-003085	178 Honeysuckle Ln	OU4	2805	No	NA	Investigation Required - Access Refused
AD-003086	88 Honeysuckle Ln	OU4	3402	Yes	NA	Response Not Required
AD-003087	34699 US Highway 2	OU4	4656*	Yes	Outdoor	Response Completed
AD-003088	381 Autumn Rd	OU4	1985*	Yes	NA	Response Not Required
AD-003089	201 California Ave #1	OU4	7804*	Yes	NA	Response Not Required
AD-003090	201 California Ave #2	OU4	7804*	Yes	NA	Response Not Required
AD-003091	201 California Ave #3	OU4	7804*	Yes	NA	Response Not Required
AD-003092	201 E Cedar St	OU4	5110	Yes	NA	Response Not Required
AD-003093	219 Glendora Ave	OU4	8114*	Yes	Outdoor	Response Completed
AD-003094	201 W Poplar St	OU4	5568	Yes	NA	Response Not Required
AD-003096	2057 Farm To Market Rd	OU4	3406	Yes	NA	Response Not Required
AD-003098	202 E 6th St	OU4	7124	Yes	NA	Response Not Required
AD-003099	202 E Lincoln Blvd #4	OU4	6384*	Yes	NA	Response Not Required
AD-003100	202 Mineral Ave	OU4	7700*	Yes	Indoor	Response Completed
AD-003101	234 Vicks Dr	OU4	4198	Yes	NA	Response Not Required
AD-003102	202 White Ave	OU4	3940	Yes	Indoor	Response Completed
AD-003103	30 Wilson Ave	OU4	4574*	Yes	NA	Response Not Required
AD-003104	2061 Farm To Market Rd	OU4	3344	Yes	NA	Response Not Required
AD-003105	2107 Farm To Market Rd	OU4	3694	Yes	NA	Response Not Required
AD-003106	2111 Farm To Market Rd	OU4	3337	Yes	NA	Response Not Required
AD-003108	203 E 1st St	OU4	5507*	Yes	Outdoor	Response Completed
AD-003109	203 E 2nd St	OU4	6358	Yes	Outdoor	Response Completed
AD-003110	215 Frazey Loop	OU4	4299	Yes	Outdoor	Response Completed
AD-003111	219 Kootenai Dr	OU4	5976	Yes	NA	Response Not Required
AD-003112	203 Mineral Ave	OU4	7062	Yes	NA	Response Not Required
AD-003113	203 W 10th St	OU4	6494	Yes	NA	Response Not Required
AD-003114	203 W Larch St #1	OU4	5830*	Yes	Outdoor	Response Completed
AD-003115	34725 US Highway 2	OU4	4831*	Yes	Outdoor	Response Completed
AD-003116	2233 Farm To Market Rd	OU4	3323	Yes	Outdoor	Response Completed
AD-003117	186 Dolphin Way	OU4	3355	Yes	NA	Response Not Required
AD-003118	204 W 9th St	OU4	6785	Yes	NA	Response Not Required
AD-003120	216 Yellowtail Rd	OU4	6612	Yes	Outdoor	Response Completed
AD-003122	2513 MT Highway 37	OU4	6031	Yes	Outdoor	Response Completed

AD-003123	2301 Farm To Market Rd	OU4	3414	Yes	NA	Response Not Required
AD-003124	2049 MT Highway 37	OU4	8567	Yes	NA	Response Not Required
AD-003125	187 Cedar Meadow Rd	OU4	9080	Yes	Outdoor	Response Completed
AD-003127	217 Granite Ave	OU4	4110	Yes	Outdoor	Response Completed
AD-003128	159 Plummer Rd	OU4	7950	Yes	NA	Response Not Required
AD-003129	205 W Poplar St	OU4	5567	Yes	NA	Response Not Required
AD-003130	245 Woodland Heights Rd	OU4	3912	Yes	NA	Response Not Required
AD-003131	251 Yellowtail Rd	OU4	5948	Yes	Outdoor	Response Completed
AD-003132	2051 Kootenai River Rd	OU4	8799	Yes	Outdoor	Response Completed
AD-003133	34754 US Highway 2	OU4	4817	Yes	NA	Response Not Required
AD-003134	152 Dolphin Way	OU4	3217*	Yes	Indoor/Outdoor	Response Completed
AD-003136	206 E 2nd St	OU4	7058	Yes	NA	Response Not Required
AD-003137	206 E Spruce St	OU4	5495	Yes	NA	Response Not Required
AD-003138	132 Waters Edge Ln	OU4	8356	Yes	NA	Response Not Required
AD-003139	206 W Poplar St	OU4	6275	Yes	Indoor/Outdoor	Response Completed
AD-003140	30583 US Highway 2	OU4	8553*	Yes	NA	Response Not Required
AD-003142	139 Highwood Dr	OU4	5371	Yes	NA	Response Not Required
AD-003143	207 Mahoney Rd	OU4	7318	Yes	Outdoor	Response Completed
AD-003144	207 Remps Rd	OU4	8621	Yes	Outdoor	Response Completed
AD-003145	97 Trainers St	OU4	3760	Yes	NA	Response Not Required
AD-003146	30585 US Highway 2	OU4	8553*	Yes	NA	Response Not Required
AD-003147	1114 W 2nd Street Ext	OU4	7972*	Yes	NA	Response Not Required
AD-003148	208 Colorado Ave	OU4	7691	Yes	NA	Response Not Required
AD-003149	208 Grannys Garden Rd	OU4	1005	Yes	NA	Response Not Required
AD-003150	208 N Colorado Ave	OU4	6022	Yes	Indoor/Outdoor	Response Completed
AD-003151	GID 8539	OU4	8539	Yes	NA	Response Not Required
AD-003152	1116 W 2nd Street Ext	OU4	7972*	Yes	NA	Response Not Required
AD-003153	209 Montana Ave	OU4	6922	Yes	NA	Response Required - Access Granted
AD-003154	217 Pinewood Ln	OU4	3463	Yes	NA	Response Not Required
AD-003155	209 W 10th St	OU4	5359	Yes	Indoor/Outdoor	Response Completed
AD-003156	209 W 2nd St	OU4	7532	Yes	NA	Response Not Required
AD-003158	3264 E 5th Street Ext	OU4	6048*	Yes	NA	Response Not Required
AD-003159	2367 Farm To Market Rd	OU4	3289	Yes	NA	Response Not Required
AD-003160	167 Kootenai Vista Dr #21	OU4	6087*	Yes	NA	Response Not Required
AD-003161	39 White Ave	OU4	4374	Yes	NA	Response Not Required
AD-003162	26 Forest Way	OU4	9935	Yes	NA	Response Not Required
AD-003163	436 Hammer Cutoff Rd	OU4	1403	Yes	NA	Response Not Required
AD-003164	132 N Central Rd	OU4	8940*	Yes	Outdoor	Response Completed
AD-003165	248 Tamarack Ln	OU4	3298	Yes	NA	Response Not Required
AD-003166	210 W Poplar St	OU4	5576	Yes	Outdoor	Response Completed
AD-003167	284 Wards Rd	OU4	4004	Yes	NA	Response Not Required
AD-003168	84 Wilson Ave	OU4	4574*	Yes	NA	Response Not Required
AD-003169	GID 976	OU4	976	Yes	NA	Response Not Required
AD-003170	2450 Farm To Market Rd	OU4	3187	Yes	NA	Response Not Required
AD-003171	211 E 2nd St	OU4	7023	Yes	NA	Response Not Required
AD-003172	211 Montana Ave	OU4	6919	Yes	Outdoor	Response Completed
AD-003173	211 Nevada Ave	OU4	6378	Yes	NA	Response Not Required
AD-003174	217 Parmenter Dr	OU4	7114	Yes	NA	Response Not Required
AD-003175	155 Plummer Rd	OU4	7986*	Yes	Indoor/Outdoor	Response Completed
AD-003176	211 Spencer Rd	OU4	4899	Yes	Indoor	Response Completed
AD-003178	176 Cedar Street Ext	OU4	5470	Yes	Indoor/Outdoor	Response Completed
AD-003179	212 E Lincoln Blvd	OU4	6157	Yes	Outdoor	Response Completed
AD-003180	230 Indian Head Rd	OU4	6013	Yes	NA	Response Not Required
AD-003182	258 Vanderwood Rd	OU4	7434*	Yes	NA	Response Not Required
AD-003183	34858 US Highway 2	OU4	4849	Yes	NA	Response Not Required
AD-003184	34854 US Highway 2	OU4	4848	Yes	NA	Response Not Required
AD-003185	34862 US Highway 2	OU4	4818	Yes	NA	Response Not Required
AD-003186	201 Canoe Gulch Rd	OU4	4281*	Yes	NA	Response Not Required
AD-003187	201 Canoe Gulch Rd #B	OU4	4281*	Yes	NA	Response Not Required
AD-003188	213 Mineral Ave	OU4	6861*	Yes	NA	Response Not Required
AD-003189	30508 US Highway 2	OU4	8713	Yes	NA	Response Not Required
AD-003190	65 Snoside Ln	OU4	1006*	Yes	NA	Response Not Required
AD-003191	440 Autumn Rd	OU4	3094	Yes	NA	Response Not Required
AD-003192	274 Conifer Rd	OU4	8088	No	NA	Investigation Required - Access Refused
AD-003193	214 Mineral Ave	OU4	7020*	Yes	Indoor/Outdoor	Response Completed
AD-003194	276 Park St	OU4	6987	Yes	NA	Response Not Required
AD-003195	235 Timber Ln	OU4	3441	Yes	NA	Response Not Required
AD-003196	215.5 Mountain Meadow Rd	OU4	2196*	Yes	NA	Response Not Required
AD-003197	187 Easy St	OU4	2224	Yes	NA	Response Not Required
AD-003198	229 Mountain Meadow Rd	OU4	2196*	Yes	NA	Response Not Required
AD-003199	15 Northwood Ave	OU4	8147	Yes	NA	Response Not Required
AD-003200	229 Parmenter Dr	OU4	7112	Yes	Outdoor	Response Completed
AD-003201	333 Whitetail Rd	OU4	9722	Yes	NA	Response Not Required
AD-003202	216 Mineral Ave	OU4	7020*	Yes	Indoor/Outdoor	Response Completed
AD-003203	216 Nevada Ave #A	OU4	5649*	Yes	NA	Response Not Required
AD-003204	216 Nevada Ave #C	OU4	5649*	Yes	NA	Response Not Required
AD-003205	216 Nevada Ave #D	OU4	5649*	Yes	NA	Response Not Required
AD-003206	216 Nevada Ave #E	OU4	7384*	Yes	NA	Response Not Required
AD-003207	216 Nevada Ave #F	OU4	7384*	Yes	NA	Response Not Required
AD-003208	216 Nevada Ave #G	OU4	7353*	Yes	NA	Response Not Required
AD-003209	216 Nevada Ave #H	OU4	7353*	Yes	NA	Response Not Required
AD-003210	217 E 2nd St	OU4	6911*	Yes	NA	Response Not Required
AD-003211	251 Farm To Market Rd	OU4	3745*	Yes	NA	Response Not Required
AD-003212	217 Mahoney Rd	OU4	6981	Yes	Indoor/Outdoor	Response Completed
AD-003213	30442 US Highway 2	OU4	8541	Yes	Outdoor	Response Completed
AD-003214	248 Boulder Ln	OU4	6306	Yes	NA	Response Not Required
AD-003215	250 Cedar Street Ext	OU4	5692	Yes	Indoor/Outdoor	Response Completed
AD-003216	240 Farm To Market Rd	OU4	3746	Yes	NA	Response Not Required
AD-003217	218 Mineral Ave	OU4	5984	Yes	Indoor/Outdoor	Response Completed
AD-003218	228 Bald Eagle Rd	OU4	8802	Yes	NA	Response Not Required
AD-003219	218 W Poplar St	OU4	5750	Yes	NA	Response Not Required
AD-003220	34888 US Highway 2	OU4	4598	Yes	Outdoor	Response Completed
AD-003221	219 Colorado Ave	OU4	6373	Yes	Outdoor	Response Completed
AD-003222	219 E 1st St	OU4	6985	Yes	Outdoor	Response Completed
AD-003223	219 E 2nd St	OU4	6911*	Yes	NA	Response Not Required
AD-003224	219 E 9th St	OU4	6812	Yes	NA	Response Not Required
AD-003225	32 Nugget Dr	OU4	3745*	Yes	NA	Response Not Required
AD-003226	269 Park St	OU4	7720	Yes	Outdoor	Response Completed
AD-003227	251 Remps Rd	OU4	8623	Yes	NA	Response Not Required
AD-003228	228 Timber Ln	OU4	3425	Yes	NA	Response Not Required
AD-003230	219 W Poplar St	OU4	5707	Yes	NA	Response Not Required
AD-003231	225 Remps Extension Rd	OU4	7482	Yes	NA	Response Not Required
AD-003232	52 Wood St	OU4	8087	Yes	NA	Response Not Required
AD-003234	220 California Ave	OU4	7822	Yes	NA	Response Not Required
AD-003235	168 Dolphin Way	OU4	3217*	Yes	Outdoor	Response Completed
AD-003237	242 Kootenai Dr	OU4	7827	Yes	NA	Response Not Required
AD-003238	220 Mineral Ave	OU4	5980*	Yes	Indoor	Response Completed
AD-003239	220 W 4th St	OU4	5982	Yes	NA	Response Not Required
AD-003240	220 W Poplar St	OU4	6461*	Yes	Indoor/Outdoor	Response Completed
AD-003241	717 Sheldon Flats Rd	OU4	8972*	Yes	NA	Response Not Required
AD-003243	2221 Kootenai River Rd	OU4	8969	Yes	NA	Response Not Required

AD-003244	118 W 3rd St	OU4	7703*	Yes	NA	Response Not Required
AD-003245	351 Cedar Meadow Rd	OU4	8448	Yes	Outdoor	Response Completed
AD-003246	259 Frazey Loop	OU4	4503	Yes	NA	Response Not Required
AD-003247	231 Glendora Ave	OU4	5510	Yes	NA	Response Not Required
AD-003248	221 US Highway 2	OU4	6325*	Yes	Outdoor	Response Completed
AD-003249	311 Luscher Dr	OU4	3007	Yes	NA	Response Not Required
AD-003250	221 Mineral Ave	OU4	5298	Yes	Outdoor	Response Completed
AD-003251	221 Robbe Rd	OU4	8932*	Yes	NA	Response Not Required
AD-003252	221 W 9th St	OU4	6325*	Yes	Outdoor	Response Completed
AD-003253	30430 US Highway 2	OU4	8651	Yes	NA	Response Not Required
AD-003254	222 Mineral Ave	OU4	5980*	Yes	Indoor	Response Completed
AD-003255	2405 Snowshoe Rd	OU4	3611	Yes	NA	Response Not Required
AD-003256	148 Easy St	OU4	2223	Yes	NA	Response Not Required
AD-003257	19 Conifer Rd	OU4	8502	Yes	NA	Response Not Required
AD-003258	223 W Oak St	OU4	5661	Yes	NA	Response Not Required
AD-003259	1134 W 2nd Street Ext #1	OU4	7972*	Yes	Outdoor	Response Completed
AD-003260	1134 W 2nd Street Ext #10	OU4	7972*	Yes	NA	Response Not Required
AD-003261	1134 W 2nd Street Ext #11	OU4	7972*	Yes	Outdoor	Response Completed
AD-003262	1134 W 2nd Street Ext #13	OU4	7972*	Yes	NA	Response Not Required
AD-003263	1134 W 2nd Street Ext #14	OU4	7972*	Yes	NA	Response Not Required
AD-003264	1134 W 2nd Street Ext #15	OU4	7972*	Yes	NA	Response Not Required
AD-003265	1134 W 2nd Street Ext #16	OU4	7972*	Yes	NA	Response Not Required
AD-003266	1134 W 2nd Street Ext #2	OU4	7972*	Yes	NA	Response Not Required
AD-003267	1134 W 2nd Street Ext #3	OU4	7972*	Yes	NA	Response Not Required
AD-003268	1134 W 2nd Street Ext #4	OU4	7972*	Yes	NA	Response Not Required
AD-003269	1134 W 2nd Street Ext #4A	OU4	7972*	Yes	NA	Response Not Required
AD-003270	1134 W 2nd Street Ext #5	OU4	7972*	Yes	Outdoor	Response Completed
AD-003271	1134 W 2nd Street Ext #6	OU4	7972*	Yes	NA	Response Not Required
AD-003272	1134 W 2nd Street Ext #7	OU4	7972*	Yes	NA	Response Not Required
AD-003273	1134 W 2nd Street Ext #8	OU4	7972*	Yes	NA	Response Not Required
AD-003274	1134 W 2nd Street Ext #9	OU4	7972*	Yes	Outdoor	Response Completed
AD-003275	2265 Kootenai River Rd	OU4	8822	Yes	NA	Response Not Required
AD-003276	20 Cherry Creek Dr	OU4	3612	Yes	NA	Response Not Required
AD-003277	296 Lower Quartz Creek Rd	OU4	9918	Yes	NA	Response Not Required
AD-003278	224 Neils Ln	OU4	5477	Yes	NA	Response Not Required
AD-003279	214 Parmenter Dr	OU4	6874*	Yes	NA	Response Not Required
AD-003280	232 Pinewood Ln	OU4	3366	Yes	Outdoor	Response Completed
AD-003281	162 Robbe Rd	OU4	6092	Yes	Outdoor	Response Completed
AD-003282	270 Tamarack Ln	OU4	3299	Yes	NA	Response Not Required
AD-003283	244 Vicks Ln	OU4	4026	Yes	NA	Response Not Required
AD-003284	30414 US Highway 2	OU4	8708	Yes	Outdoor	Response Completed
AD-003285	225 Bache Rd	OU4	1830	Yes	NA	Response Not Required
AD-003286	343 Canoe Gulch Rd	OU4	4281*	Yes	Outdoor	Response Completed
AD-003287	225 Commerce Way	OU4	7387	Yes	NA	Response Not Required
AD-003288	241 Kootenai Dr	OU4	6865	Yes	Outdoor	Response Completed
AD-003289	199 Robbe Rd	OU4	6088	Yes	NA	Response Not Required
AD-003290	253 Scenery Rd	OU4	4798	Yes	Indoor	Response Completed
AD-003292	249 Vicks Ln	OU4	4019	No	NA	Investigation Required - Access Refused
AD-003293	34968 US Highway 2	OU4	4519*	Yes	Indoor/Outdoor	Response Completed
AD-003294	108 Hideaway Rd	OU4	4519*	Yes	NA	Response Not Required
AD-003295	34968 US Highway 2 #A	OU4	4519*	Yes	Outdoor	Response Completed
AD-003296	120 Plummer Rd	OU4	7757	Yes	Indoor/Outdoor	Response Completed
AD-003297	80 Hideaway Rd	OU4	4519*	Yes	NA	Response Not Required
AD-003298	2492 Farm To Market Rd	OU4	3245	Yes	NA	Response Not Required
AD-003299	235 Mahoney Rd	OU4	7289*	Yes	NA	Response Not Required
AD-003300	237 Quartz Rd	OU4	6452	Yes	Indoor	Response Completed
AD-003301	228 White Ave	OU4	4103	Yes	Outdoor	Response Completed
AD-003302	2315 Kootenai River Rd	OU4	8941	Yes	NA	Response Not Required
AD-003303	2323 Snowshoe Rd	OU4	243	Yes	NA	Response Not Required
AD-003304	239 Grannys Garden Rd	OU4	1002	Yes	NA	Response Not Required
AD-003305	2820 Farm To Market Rd	OU4	3098	Yes	Outdoor	Response Completed
AD-003306	23 Alpine Rd	OU4	3294	Yes	Outdoor	Response Completed
AD-003307	23 Hamann Ave	OU4	6375	Yes	NA	Response Not Required
AD-003308	230 W Cedar St	OU4	5125	Yes	NA	Response Not Required
AD-003309	2286 Snowshoe Rd	OU4	3142	Yes	NA	Response Not Required
AD-003310	35025 US Highway 2	OU4	3790	Yes	NA	Response Not Required
AD-003311	239 Montgomery Dr	OU4	7566	Yes	NA	Response Not Required
AD-003312	287 Park St	OU4	7882	Yes	Indoor/Outdoor	Response Completed
AD-003313	225 Westgate Ave	OU4	8545	Yes	NA	Response Not Required
AD-003314	2318 Granite Creek Rd	OU4	3395	Yes	NA	Response Not Required
AD-003315	2327 Kootenai River Rd	OU4	8973	Yes	Outdoor	Response Completed
AD-003316	301 Enders Dr	OU4	3663	Yes	NA	Response Not Required
AD-003317	249 Granite Ave	OU4	3857	Yes	Outdoor	Response Completed
AD-003318	223 Woodway Ave	OU4	7525	Yes	NA	Response Not Required
AD-003319	142 Vaughn Ln	OU4	4539	Yes	NA	Response Not Required
AD-003320	30318 US Highway 2	OU4	8769	Yes	NA	Response Not Required
AD-003321	35044 US Highway 2	OU4	3817*	Yes	NA	Response Not Required
AD-003322	35047 US Highway 2	OU4	4745*	Yes	NA	Response Not Required
AD-003323	248 Glendora Ave	OU4	5660	Yes	Indoor	Response Completed
AD-003324	170 Highwood Dr	OU4	5378	Yes	Outdoor	Response Completed
AD-003326	253 Forest Ave	OU4	5518	Yes	Outdoor	Response Completed
AD-003327	368 Westgate Ave	OU4	8741	Yes	NA	Response Not Required
AD-003328	170 Lodge Pole Way	OU4	10159	Yes	NA	Response Not Required
AD-003329	236 N Colorado Ave	OU4	8207	Yes	Outdoor	Response Completed
AD-003330	256 Ski Rd	OU4	6587	Yes	NA	Response Not Required
AD-003331	252 Spencer Rd	OU4	4672	Yes	NA	Response Not Required
AD-003332	35049 US Highway 2	OU4	4745*	Yes	NA	Response Not Required
AD-003333	459 Airfield Rd	OU4	8384	Yes	NA	Response Not Required
AD-003334	269 Farm To Market Rd	OU4	3942	Yes	NA	Response Not Required
AD-003335	237 W Larch St	OU4	5870	Yes	Indoor	Response Completed
AD-003336	251 Wards Rd	OU4	4153*	Yes	NA	Response Not Required
AD-003337	478 Airfield Rd	OU4	7430	Yes	Outdoor	Response Completed
AD-003338	310 Conifer Rd	OU4	6014	Yes	NA	Response Not Required
AD-003339	54 Forest Way	OU4	10089	Yes	NA	Response Not Required
AD-003340	252 Quartz Rd	OU4	6455	Yes	NA	Response Not Required
AD-003341	247 Conifer Rd	OU4	5657	Yes	NA	Response Not Required
AD-003342	239 Education Way	OU4	6335	Yes	Indoor/Outdoor	Response Completed
AD-003343	263 Frazey Loop	OU4	4507	Yes	Outdoor	Response Completed
AD-003344	259 Garden Rd	OU4	6676	Yes	Indoor	Response Completed
AD-003345	193 Highwood Dr	OU4	5204	Yes	NA	Response Not Required
AD-003346	233 Shalom Dr	OU4	8527	Yes	Outdoor	Response Completed
AD-003347	64 Granite Creek Rd #19	OU4	3723*	Yes	Indoor/Outdoor	Response Completed
AD-003348	38 Forest Ave	OU4	8336*	Yes	NA	Response Not Required
AD-003349	24 Trainers St	OU4	3880*	Yes	Outdoor	Response Completed
AD-003350	120 Cabinet View Country Club Rd	OU4	4779	Yes	NA	Response Not Required
AD-003351	234 Parmenter Dr	OU4	6874*	Yes	NA	Response Not Required
AD-003352	240 Vicks Dr	OU4	4199	Yes	NA	Response Not Required
AD-003353	240 W Larch St	OU4	6289	Yes	Indoor	Response Completed
AD-003354	259 Mahoney Rd	OU4	7289*	Yes	NA	Response Not Required
AD-003355	254 Manor Dr	OU4	7549	Yes	NA	Response Not Required
AD-003356	256 Timber Ln	OU4	3428	Yes	Outdoor	Response Completed

AD-003357	35143 US Highway 2	OU4	3794	Yes	Outdoor	Response Completed
AD-003358	2495 Kootenai River Rd	OU4	8934	Yes	Outdoor	Response Completed
AD-003359	30270 US Highway 2	OU4	8740	Yes	NA	Response Not Required
AD-003360	243 W Cedar St	OU4	5439	Yes	NA	Response Not Required
AD-003361	2322 Bobtail Cutoff Rd	OU4	10647	Yes	NA	Response Not Required
AD-003363	49 Hope Dr	OU4	21678*	Yes	Outdoor	Response Completed
AD-003364	63 Hope Dr	OU4	21678*	Yes	Outdoor	Response Completed
AD-003365	551 Airfield Rd	OU4	8482	Yes	NA	Response Not Required
AD-003366	131 Cabinet View Country Club Rd	OU4	4949	Yes	NA	Response Not Required
AD-003367	457 Cedar Meadow Rd	OU4	9522	Yes	NA	Response Not Required
AD-003368	71 Wood St	OU4	6021	Yes	NA	Response Not Required
AD-003369	88 Pinecrest Dr	OU4	5388	Yes	NA	Response Not Required
AD-003370	99 Pinecrest Dr	OU4	5253	Yes	NA	Response Not Required
AD-003371	111 Pinecrest Dr	OU4	4430	Yes	NA	Response Not Required
AD-003372	115 Pinecrest Dr	OU4	5207	Yes	NA	Response Not Required
AD-003373	34 Pinecrest Dr	OU4	5383	Yes	NA	Response Not Required
AD-003374	30 Pinecrest Dr	OU4	5394	Yes	NA	Response Not Required
AD-003375	274 Upper Flower Creek Rd	OU4	5527	Yes	NA	Response Not Required
AD-003376	35155 US Highway 2	OU4	4284	Yes	Indoor/Outdoor	Response Completed
AD-003377	55 Forest Way	OU4	10164	Yes	NA	Response Not Required
AD-003378	259 Kootenai Dr	OU4	5966	Yes	NA	Response Not Required
AD-003379	293 Park St	OU4	5503	Yes	Outdoor	Response Completed
AD-003380	176 Highwood Dr	OU4	5283	Yes	NA	Response Not Required
AD-003381	260 Remps Rd	OU4	8495	Yes	NA	Response Not Required
AD-003382	309 Lodge Pole Way	OU4	10367	Yes	NA	Response Not Required
AD-003383	35191 US Highway 2	OU4	4570*	Yes	Indoor/Outdoor	Response Completed
AD-003384	2707 Kootenai River Rd	OU4	8984	Yes	Outdoor	Response Completed
AD-003385	41 Midland Rd	OU4	4015	Yes	NA	Response Not Required
AD-003386	25 Park St	OU4	7956*	Yes	NA	Response Not Required
AD-003387	25 Pine Haven Rd	OU4	8993*	Yes	NA	Response Not Required
AD-003388	260 Spencer Hill Ave	OU4	3926	Yes	NA	Response Not Required
AD-003390	52 Wilson Ave	OU4	4574*	Yes	Outdoor	Response Completed
AD-003391	1280 Champion Haul Rd N	OU4	2527	No	NA	Investigation Required - Access Refused
AD-003392	35219 US Highway 2	OU4	4317	Yes	NA	Response Not Required
AD-003394	547 Cedar Meadow Rd	OU4	9891	Yes	NA	Response Not Required
AD-003395	251 W Cedar St	OU4	5436	Yes	Indoor/Outdoor	Response Completed
AD-003396	35224 US Highway 2	OU4	3529	Yes	NA	Response Not Required
AD-003398	60 Cherry Creek Dr	OU4	245	Yes	NA	Response Not Required
AD-003399	283 Farm To Market Rd	OU4	4097	Yes	NA	Response Not Required
AD-003400	367 Lodge Pole Way	OU4	10370*	Yes	Outdoor	Response Completed
AD-003401	309 Park St	OU4	7677	Yes	Outdoor	Response Completed
AD-003402	267 Spencer Hill Ave	OU4	3928	Yes	Indoor	Response Completed
AD-003403	253 White Ave	OU4	253*	Yes	Outdoor	Response Completed
AD-003404	254 Dolphin Way	OU4	3357	Yes	Indoor/Outdoor	Response Completed
AD-003405	284 Warren Rd	OU4	8520	Yes	Outdoor	Response Completed
AD-003406	147 Cabinet View Country Club Rd	OU4	4948	Yes	NA	Response Not Required
AD-003407	375 Canoe Gulch Rd	OU4	4281*	Yes	Outdoor	Response Completed
AD-003408	283 Frazey Loop	OU4	4313	Yes	NA	Response Not Required
AD-003409	377 Lodge Pole Way	OU4	10370*	Yes	NA	Response Not Required
AD-003411	285 Spencer Hill Ave	OU4	4036	Yes	NA	Response Not Required
AD-003412	256 Billadeau Dr	OU4	6604	Yes	NA	Response Not Required
AD-003413	318 Conifer Rd	OU4	7937	Yes	Outdoor	Response Completed
AD-003414	248 Parmenter Dr	OU4	5974	Yes	NA	Response Not Required
AD-003415	38 Vicks Ct	OU4	4027	Yes	Indoor/Outdoor	Response Completed
AD-003419	275 Pinewood Ln	OU4	3436	Yes	NA	Response Not Required
AD-003420	297 Spencer Hill Ave	OU4	3141	Yes	NA	Response Not Required
AD-003421	269 Sunny Side Dr	OU4	3063	Yes	Outdoor	Response Completed
AD-003422	GID 4243	OU4	4243	Yes	NA	Response Not Required
AD-003423	35276 US Highway 2	OU4	4233*	Yes	Indoor/Outdoor	Response Completed
AD-003424	35268 US Highway 2	OU4	4233*	Yes	Outdoor	Response Completed
AD-003426	272 Lodge Pole Way	OU4	10158	Yes	NA	Response Not Required
AD-003427	296 Remps Rd	OU4	6050	Yes	NA	Response Not Required
AD-003428	279 Rustic Ave	OU4	7756	Yes	NA	Response Not Required
AD-003429	259 Westgate Ave	OU4	8650	Yes	NA	Response Not Required
AD-003430	34 Conifer Rd	OU4	8382	Yes	Outdoor	Response Completed
AD-003431	26 Milton Dr	OU4	4629	Yes	NA	Response Not Required
AD-003432	168 Cabinet View Country Club Rd	OU4	4778	Yes	NA	Response Not Required
AD-003433	254 Pinewood Ln	OU4	3367	Yes	NA	Response Not Required
AD-003434	286 Rustic Ave	OU4	7761	Yes	NA	Response Not Required
AD-003435	2538 Swede Mountain Rd	OU4	4139	Yes	NA	Response Not Required
AD-003436	327 Spencer Hill Ave	OU4	3851	Yes	NA	Response Not Required
AD-003437	272 Yellowtail Rd	OU4	6153	Yes	NA	Response Not Required
AD-003438	35354 US Highway 2	OU4	4245	Yes	NA	Response Not Required
AD-003439	415 Lodge Pole Way	OU4	10244	Yes	Outdoor	Response Completed
AD-003440	283 Warren Rd	OU4	8538	No	NA	Investigation Required - Access Refused
AD-003441	198 Highwood Dr	OU4	5519	Yes	Outdoor	Response Completed
AD-003442	318 Wards Rd	OU4	4005	Yes	NA	Response Not Required
AD-003443	655 Airfield Rd	OU4	8656	Yes	NA	Response Not Required
AD-003444	287 Boulder Ln	OU4	6673	Yes	NA	Response Not Required
AD-003445	167 Cabinet View Country Club Rd	OU4	4947	Yes	NA	Response Not Required
AD-003446	289 Kootenai Dr	OU4	6891	Yes	NA	Response Not Required
AD-003447	73 Wades Rd	OU4	8744*	Yes	NA	Response Not Required
AD-003448	315 Pioneer Rd	OU4	7953	Yes	Outdoor	Response Completed
AD-003449	494 Autumn Rd	OU4	3038	Yes	NA	Response Not Required
AD-003450	164 N Central Rd	OU4	8954	Yes	NA	Response Not Required
AD-003451	286 Pioneer Rd	OU4	5517	Yes	Outdoor	Response Completed
AD-003452	67 Pinecrest Dr	OU4	5482	Yes	NA	Response Not Required
AD-003453	173 Highwood Dr	OU4	5376	Yes	NA	Response Not Required
AD-003454	2366 Granite Creek Rd	OU4	2197	Yes	NA	Response Not Required
AD-003455	49 Post St	OU4	8245	Yes	Outdoor	Response Completed
AD-003456	99 Vicks Ln	OU4	4194*	Yes	NA	Response Not Required
AD-003457	270 Indian Pipe Rd	OU4	9992	Yes	NA	Response Not Required
AD-003458	262 Milton Dr	OU4	10359	Yes	Outdoor	Response Completed
AD-003459	2543 Granite Creek Rd	OU4	3393	Yes	NA	Response Not Required
AD-003460	271 Quartz Rd	OU4	9030	Yes	NA	Response Not Required
AD-003461	2715 MT Highway 37	OU4	8745	Yes	NA	Response Not Required
AD-003462	272 Cedar Street Ext	OU4	5382	Yes	NA	Response Not Required
AD-003463	314 Pioneer Rd	OU4	7765	Yes	NA	Response Not Required
AD-003464	292 Tamarack Ln	OU4	3301	Yes	NA	Response Not Required
AD-003465	294 Timber Ln	OU4	3429	Yes	NA	Response Not Required
AD-003466	274 Cherry Creek Bluff Rd	OU4	2022	Yes	NA	Response Not Required
AD-003468	474 Lodge Pole Way	OU4	10377	Yes	NA	Response Not Required
AD-003469	298 Quartz Rd	OU4	9025	Yes	NA	Response Not Required
AD-003470	59 Vicks Ct	OU4	3767*	Yes	NA	Response Not Required
AD-003471	389 Canoe Gulch Rd	OU4	4281*	Yes	Outdoor	Response Completed
AD-003472	229 Cottonwood Ln	OU4	2785	Yes	NA	Response Not Required
AD-003474	35458 US Highway 2	OU4	4321	Yes	Indoor/Outdoor	Response Completed
AD-003475	2675 Snowshoe Rd	OU4	3300*	Yes	NA	Response Not Required
AD-003476	342 Conifer Rd	OU4	7913	Yes	NA	Response Not Required
AD-003477	12 Lewis Loop #1	OU4	8643*	Yes	Outdoor	Response Completed
AD-003478	12 Lewis Loop #10	OU4	8643*	Yes	Indoor/Outdoor	Response Completed

AD-003479	12 Lewis Loop #11	OU4	8643*	Yes	Outdoor	Response Completed
AD-003480	12 Lewis Loop #12	OU4	8643*	Yes	Outdoor	Response Completed
AD-003481	12 Lewis Loop #13	OU4	8643*	Yes	Outdoor	Response Completed
AD-003482	12 Lewis Loop #14	OU4	8643*	Yes	Outdoor	Response Completed
AD-003483	12 Lewis Loop #15	OU4	8643*	Yes	Outdoor	Response Completed
AD-003484	12 Lewis Loop #16	OU4	8643*	Yes	NA	Response Not Required
AD-003485	12 Lewis Loop #17	OU4	8643*	Yes	Outdoor	Response Completed
AD-003486	12 Lewis Loop #18	OU4	8643*	Yes	Outdoor	Response Completed
AD-003487	12 Lewis Loop #2	OU4	8643*	Yes	NA	Response Not Required
AD-003488	12 Lewis Loop #20	OU4	8643*	Yes	Outdoor	Response Completed
AD-003489	12 Lewis Loop #23	OU4	8643*	Yes	Indoor/Outdoor	Response Completed
AD-003490	12 Lewis Loop #24	OU4	8643*	Yes	Outdoor	Response Completed
AD-003491	12 Lewis Loop #25	OU4	8643*	Yes	Outdoor	Response Completed
AD-003492	12 Lewis Loop #26	OU4	8643*	Yes	Outdoor	Response Completed
AD-003493	12 Lewis Loop #27	OU4	8643*	Yes	NA	Response Not Required
AD-003494	12 Lewis Loop #28	OU4	8643*	Yes	Outdoor	Response Completed
AD-003495	12 Lewis Loop #3	OU4	8643*	Yes	Outdoor	Response Completed
AD-003496	12 Lewis Loop #30	OU4	8643*	Yes	Outdoor	Response Completed
AD-003497	12 Lewis Loop #31	OU4	8643*	Yes	Outdoor	Response Completed
AD-003499	12 Lewis Loop #33	OU4	8643*	Yes	Outdoor	Response Completed
AD-003500	12 Lewis Loop #34	OU4	8643*	Yes	Outdoor	Response Completed
AD-003501	12 Lewis Loop #4	OU4	8643*	Yes	Outdoor	Response Completed
AD-003502	12 Lewis Loop #5	OU4	8643*	Yes	Outdoor	Response Completed
AD-003503	12 Lewis Loop #6	OU4	8643*	Yes	Outdoor	Response Completed
AD-003504	12 Lewis Loop #8	OU4	8643*	Yes	NA	Response Not Required
AD-003506	398 Dawson St	OU4	3515*	Yes	NA	Response Not Required
AD-003507	79 Vicks Ct	OU4	4073	Yes	Indoor	Response Completed
AD-003508	28 Crossway Ave	OU4	7310*	Yes	Outdoor	Response Completed
AD-003509	16 Pine Grove Pl	OU4	8671	Yes	Indoor	Response Completed
AD-003510	392 S Bache Rd	OU4	1902	Yes	NA	Response Not Required
AD-003511	216 Cabinet View Country Club Rd	OU4	4774	Yes	NA	Response Not Required
AD-003512	92 Cherry Creek Dr	OU4	998	Yes	NA	Response Not Required
AD-003513	406 Dawson St	OU4	3515*	Yes	NA	Response Not Required
AD-003514	208 Highwood Dr	OU4	5522	Yes	NA	Response Not Required
AD-003515	280 Northwood Ave	OU4	7996	Yes	NA	Response Not Required
AD-003516	306 Rustic Ave	OU4	8044	Yes	Outdoor	Response Completed
AD-003517	306 Yellowtail Rd	OU4	5366	No	NA	Investigation Required - Access Refused
AD-003518	2679 Snowshoe Rd	OU4	3300*	Yes	NA	Response Not Required
AD-003519	2805 MT Highway 37	OU4	8762*	Yes	NA	Response Not Required
AD-003521	305 Farm To Market Rd	OU4	2868	Yes	NA	Response Not Required
AD-003522	311 Frazey Loop	OU4	4440	Yes	NA	Response Not Required
AD-003523	391 McKays St	OU4	3844	Yes	NA	Response Not Required
AD-003525	2813 MT Highway 37	OU4	8762*	Yes	NA	Response Not Required
AD-003526	124 Wapiti Dr	OU4	8960	Yes	NA	Response Not Required
AD-003527	2571 Granite Creek Rd	OU4	3193	Yes	NA	Response Not Required
AD-003528	327 Pioneer Rd	OU4	7909	Yes	NA	Response Not Required
AD-003529	311 Parmenter Creek Rd	OU4	5479	Yes	Outdoor	Response Completed
AD-003531	278 Shalom Dr	OU4	8366	Yes	NA	Response Not Required
AD-003533	299 Kootenai Dr	OU4	6883	Yes	Indoor	Response Completed
AD-003534	319 Mahoney Rd	OU4	6887	Yes	Indoor	Response Completed
AD-003535	313 Quartz Rd	OU4	9009	Yes	NA	Response Not Required
AD-003536	359 Spencer Hill Ave	OU4	3604	Yes	NA	Response Not Required
AD-003537	303 Pinewood Ln	OU4	3448	Yes	NA	Response Not Required
AD-003538	1252 W 2nd Street Ext	OU4	7759	Yes	NA	Response Not Required
AD-003539	103 Vicks Ln	OU4	4194*	Yes	NA	Response Not Required
AD-003540	350 Florence Rd	OU4	8536	Yes	Outdoor	Response Completed
AD-003541	442 McKays St	OU4	3137	Yes	NA	Response Not Required
AD-003543	2919 Snowshoe Rd	OU4	3421	Yes	NA	Response Not Required
AD-003544	326 Pinewood Ln	OU4	3368	Yes	NA	Response Not Required
AD-003545	107 Dolphin Way	OU4	3712	Yes	NA	Response Not Required
AD-003547	293 Frazey Rd	OU4	4556	Yes	NA	Response Not Required
AD-003548	385 Taylor Rd	OU4	5335	Yes	NA	Response Not Required
AD-003549	220 Highwood Dr	OU4	5325	Yes	NA	Response Not Required
AD-003551	295 Florence Rd	OU4	8515*	Yes	NA	Response Not Required
AD-003553	347 Montgomery Dr	OU4	7940	Yes	NA	Response Not Required
AD-003554	361 Pioneer Rd	OU4	7906	Yes	Outdoor	Response Completed
AD-003555	295 Vicks Ln	OU4	4099	Yes	NA	Response Not Required
AD-003556	306 Manor Dr	OU4	7723	Yes	NA	Response Not Required
AD-003557	336 Montgomery Dr	OU4	8133	Yes	NA	Response Not Required
AD-003558	470 Three Corner Rd	OU4	8739*	Yes	NA	Response Not Required
AD-003559	2986 MT Highway 37	OU4	8437	Yes	Indoor/Outdoor	Response Completed
AD-003560	165 N Central Rd	OU4	8953	Yes	NA	Response Not Required
AD-003562	3 Spruce Ct	OU4	3837	Yes	Outdoor	Response Completed
AD-003564	30 Boulder Ln	OU4	6004	Yes	NA	Response Not Required
AD-003565	42 Collins Ave	OU4	7466	Yes	Outdoor	Response Completed
AD-003566	30 Pine Haven Rd	OU4	8993*	Yes	NA	Response Not Required
AD-003567	254 Cabinet View Country Club Rd	OU4	4681	Yes	NA	Response Not Required
AD-003568	232 Flower Creek Rd	OU4	4427	Yes	NA	Response Not Required
AD-003569	316 Tamarack Ln	OU4	3303	Yes	NA	Response Not Required
AD-003572	2334 Michaels Draw Rd	OU4	9663	Yes	NA	Response Not Required
AD-003574	301 California Ave	OU4	5972*	Yes	NA	Response Not Required
AD-003575	513 Lodge Pole Way	OU4	10240	Yes	NA	Response Not Required
AD-003576	13 Norman Ave	OU4	7366	Yes	NA	Response Not Required
AD-003577	325 Rustic Ave	OU4	7938	Yes	NA	Response Not Required
AD-003578	302 California Ave	OU4	7021	Yes	Indoor/Outdoor	Response Completed
AD-003579	302 City Service Rd	OU4	7939	Yes	NA	Response Not Required
AD-003580	322 Indian Head Rd	OU4	7755*	Yes	NA	Response Not Required
AD-003581	32 Norman Ave	OU4	7391	Yes	Outdoor	Response Completed
AD-003582	18 Quartz Ave	OU4	7399	Yes	Outdoor	Response Completed
AD-003583	316 Woodland Heights Rd	OU4	4136	Yes	Indoor/Outdoor	Response Completed
AD-003584	303 City Service Rd	OU4	8209	Yes	NA	Response Not Required
AD-003585	303 Idaho Ave	OU4	7442	Yes	NA	Response Not Required
AD-003586	41 Norman Ave	OU4	7362	Yes	NA	Response Not Required
AD-003587	317 Parmenter Creek Rd	OU4	5697	No	NA	Investigation Required - Access Refused
AD-003588	209 Voves Ave	OU4	3756	Yes	NA	Response Not Required
AD-003589	303 W Flower St	OU4	6121	Yes	NA	Response Not Required
AD-003590	1270 W 2nd Street Ext	OU4	7763	Yes	Outdoor	Response Completed
AD-003591	1315 W 2nd Street Ext	OU4	8067	Yes	NA	Response Not Required
AD-003592	304 Main Ave	OU4	7806	No	NA	Investigation Required - Access Refused
AD-003593	174 Verna Ct	OU4	10402	Yes	NA	Response Not Required
AD-003594	32 Quartz Ave	OU4	7543	Yes	NA	Response Not Required
AD-003595	304 W Larch St	OU4	5890*	Yes	Outdoor	Response Completed
AD-003596	305 California Ave	OU4	6357	Yes	NA	Response Not Required
AD-003597	305 Dakota Ave	OU4	7139	Yes	NA	Response Not Required
AD-003598	305 Main Ave	OU4	7704	Yes	NA	Response Not Required
AD-003599	359 Northwood Ave	OU4	7560	Yes	NA	Response Not Required
AD-003600	369 Robbe Rd	OU4	8983	Yes	NA	Response Not Required
AD-003601	305 W 6th St	OU4	7133	Yes	NA	Response Not Required
AD-003602	352 Dome Mountain Ave	OU4	7457	Yes	NA	Response Not Required
AD-003603	306 Education Way #1	OU4	7120*	Yes	Outdoor	Response Completed
AD-003604	306 Education Way #2	OU4	7120*	Yes	Outdoor	Response Completed

AD-003605	306 Education Way #3	OU4	7120*	Yes	Outdoor	Response Completed
AD-003606	306 Education Way #4	OU4	7120*	Yes	Outdoor	Response Completed
AD-003607	306 Education Way #5	OU4	7283*	Yes	Outdoor	Response Completed
AD-003608	306 Education Way #6	OU4	7283*	Yes	Outdoor	Response Completed
AD-003609	306 Education Way #8	OU4	7283*	Yes	Outdoor	Response Completed
AD-003610	86 Norman Ave	OU4	7006	Yes	Indoor	Response Completed
AD-003611	318 Timber Ln	OU4	3432	Yes	NA	Response Not Required
AD-003612	306 W 3rd St #1	OU4	6937*	Yes	NA	Response Not Required
AD-003613	306 W 3rd St #10	OU4	6937*	Yes	NA	Response Not Required
AD-003614	306 W 3rd St #11	OU4	6937*	Yes	NA	Response Not Required
AD-003615	306 W 3rd St #12	OU4	6937*	Yes	NA	Response Not Required
AD-003616	306 W 3rd St #14	OU4	6937*	Yes	NA	Response Not Required
AD-003617	306 W 3rd St #15	OU4	6937*	Yes	NA	Response Not Required
AD-003618	306 W 3rd St #2	OU4	6937*	Yes	NA	Response Not Required
AD-003619	306 W 3rd St #3	OU4	6937*	Yes	NA	Response Not Required
AD-003620	306 W 3rd St #4	OU4	6937*	Yes	NA	Response Not Required
AD-003621	306 W 3rd St #5	OU4	6937*	Yes	NA	Response Not Required
AD-003622	306 W 3rd St #6	OU4	6937*	Yes	NA	Response Not Required
AD-003623	306 W 3rd St #7	OU4	6937*	Yes	NA	Response Not Required
AD-003624	306 W 3rd St #8	OU4	6937*	Yes	NA	Response Not Required
AD-003625	306 W 3rd St #9	OU4	6937*	Yes	NA	Response Not Required
AD-003626	307.5 Nevada Ave	OU4	7295*	Yes	NA	Response Not Required
AD-003627	353 Dome Mountain Ave	OU4	5505	Yes	NA	Response Not Required
AD-003628	307 Montana Ave	OU4	6229*	Yes	NA	Response Not Required
AD-003629	307 W 2nd St #17	OU4	6937*	Yes	Outdoor	Response Completed
AD-003630	307 W 2nd St #18	OU4	6937*	Yes	NA	Response Not Required
AD-003631	307 W 2nd St #19	OU4	6937*	Yes	NA	Response Not Required
AD-003632	307 W 2nd St #20	OU4	6937*	Yes	NA	Response Not Required
AD-003633	307 W 2nd St #21	OU4	6937*	Yes	NA	Response Not Required
AD-003634	307 W 2nd St #22	OU4	6937*	Yes	NA	Response Not Required
AD-003635	307 W 2nd St #23	OU4	6937*	Yes	NA	Response Not Required
AD-003636	307 W 2nd St #24	OU4	6937*	Yes	NA	Response Not Required
AD-003637	307 W 2nd St #25	OU4	6937*	Yes	NA	Response Not Required
AD-003638	307 W 2nd St #26	OU4	6937*	Yes	NA	Response Not Required
AD-003639	307 W 2nd St #28	OU4	6937*	Yes	NA	Response Not Required
AD-003640	307 W 2nd St #29	OU4	6937*	Yes	NA	Response Not Required
AD-003641	307 W 2nd St #30	OU4	6937*	Yes	NA	Response Not Required
AD-003642	307 W 2nd St #31	OU4	6937*	Yes	NA	Response Not Required
AD-003643	307 W 2nd St #32	OU4	6937*	Yes	NA	Response Not Required
AD-003644	307 W 2nd St #33	OU4	6937*	Yes	NA	Response Not Required
AD-003645	2584 Granite Creek Rd	OU4	3212	Yes	NA	Response Not Required
AD-003646	378 Dome Mountain Ave	OU4	6998	Yes	NA	Response Not Required
AD-003653	308 E 3rd St	OU4	7230	Yes	Outdoor	Response Completed
AD-003654	308 Louisiana Ave	OU4	7215	Yes	NA	Response Not Required
AD-003656	102 Norman Ave	OU4	7005	Yes	NA	Response Not Required
AD-003657	346 Spencer Hill Ave	OU4	3603	No	NA	Investigation Required - Access Refused
AD-003658	338 Tamarack Ln	OU4	2789	Yes	NA	Response Not Required
AD-003659	308 W Larch St	OU4	5890*	Yes	Outdoor	Response Completed
AD-003660	3088 MT Highway 37	OU4	8439	Yes	NA	Response Not Required
AD-003661	1030 Champion Haul Rd N	OU4	2718*	Yes	NA	Response Not Required
AD-003662	369 Dome Mountain Ave	OU4	7813	Yes	NA	Response Not Required
AD-003663	309 E Lincoln Blvd	OU4	6775	Yes	NA	Response Not Required
AD-003665	331 Granite Ave	OU4	255*	Yes	NA	Response Not Required
AD-003666	309 Grannys Garden Rd	OU4	3310*	Yes	Outdoor	Response Completed
AD-003667	103 Norman Ave	OU4	6941	Yes	NA	Response Not Required
AD-003668	39 Parmenter Ave	OU4	7553	Yes	Outdoor	Response Completed
AD-003669	323 Pinewood Ln	OU4	3449	Yes	Outdoor	Response Completed
AD-003670	562 Three Corner Rd	OU4	8293	Yes	NA	Response Not Required
AD-003671	35838 US Highway 2	OU4	4530*	Yes	NA	Response Not Required
AD-003672	310 Dakota Ave	OU4	7194	Yes	Indoor/Outdoor	Response Completed
AD-003673	392 Dome Mountain Ave	OU4	7682	Yes	Outdoor	Response Completed
AD-003674	328 Farm To Market Rd	OU4	248	Yes	Indoor/Outdoor	Response Completed
AD-003675	310 Mineral Ave	OU4	7316*	Yes	NA	Response Not Required
AD-003676	106 Norman Ave	OU4	7004	Yes	NA	Response Not Required
AD-003677	324 Rustic Ave	OU4	7952	No	NA	Investigation Required - Access Refused
AD-003678	310 Vicks Dr	OU4	4209	Yes	NA	Response Not Required
AD-003679	310 W Flower St	OU4	5780	Yes	Indoor	Response Completed
AD-003680	310 W Oak St	OU4	6590	Yes	NA	Response Not Required
AD-003682	311.5 Cedar St	OU4	5027	Yes	Outdoor	Response Completed
AD-003683	104 Break Rd	OU4	3558	Yes	NA	Response Not Required
AD-003684	391 Dome Mountain Ave	OU4	7805	Yes	NA	Response Not Required
AD-003685	311 E Cedar St	OU4	5543	Yes	NA	Response Not Required
AD-003686	311 E Maple St	OU4	5199	Yes	NA	Response Not Required
AD-003687	543 Hammer Cutoff Rd	OU4	2713	Yes	Indoor/Outdoor	Response Completed
AD-003688	311 Idaho Ave	OU4	7818	Yes	NA	Response Not Required
AD-003689	311 Mineral Ave	OU4	7260	Yes	NA	Response Not Required
AD-003690	113 Norman Ave	OU4	6939	Yes	NA	Response Not Required
AD-003691	51 Parmenter Ave	OU4	7421	Yes	NA	Response Not Required
AD-003692	79 Quartz Ave	OU4	5136	Yes	Outdoor	Response Completed
AD-003693	311 Westgate Ave	OU4	6060	Yes	NA	Response Not Required
AD-003694	365 Woodland Heights Rd	OU4	3915	Yes	NA	Response Not Required
AD-003695	2933 Granite Creek Rd	OU4	3188	Yes	Outdoor	Response Completed
AD-003696	414 Dome Mountain Ave	OU4	6368	Yes	Outdoor	Response Completed
AD-003697	292 Grannys Garden Rd	OU4	1003*	Yes	NA	Response Not Required
AD-003698	350 Manor Dr	OU4	7627*	Yes	Outdoor	Response Completed
AD-003699	126 Norman Ave	OU4	7860	Yes	NA	Response Not Required
AD-003700	68 Parmenter Ave	OU4	8222	Yes	NA	Response Not Required
AD-003701	104 Quartz Ave	OU4	6006	Yes	NA	Response Not Required
AD-003702	334 Timber Ln	OU4	3702	Yes	NA	Response Not Required
AD-003703	312 W 10th St	OU4	6596	Yes	NA	Response Not Required
AD-003704	296 Westgate Ave	OU4	6076	Yes	NA	Response Not Required
AD-003705	313 California Ave	OU4	6926	Yes	Indoor/Outdoor	Response Completed
AD-003706	397 Dome Mountain Ave	OU4	7548	Yes	NA	Response Not Required
AD-003707	313 E Lincoln Blvd	OU4	6629	Yes	NA	Response Not Required
AD-003708	313 Montana Ave	OU4	7016*	Yes	NA	Response Not Required
AD-003709	137 Norman Ave	OU4	7153	Yes	Outdoor	Response Completed
AD-003710	313 W 3rd St	OU4	7305	Yes	Indoor/Outdoor	Response Completed
AD-003711	432 Dome Mountain Ave	OU4	6370	Yes	NA	Response Not Required
AD-003712	314 E 9th St	OU4	6747*	Yes	Indoor	Response Completed
AD-003713	84 Parmenter Ave	OU4	8221	Yes	Outdoor	Response Completed
AD-003714	298 Vicks Ln	OU4	4104	Yes	NA	Response Not Required
AD-003715	35892 US Highway 2	OU4	4298	Yes	Outdoor	Response Completed
AD-003716	335 Conifer Rd	OU4	7912	Yes	NA	Response Not Required
AD-003717	421 Dome Mountain Ave	OU4	7546	Yes	NA	Response Not Required
AD-003718	380 Maple St	OU4	5200	Yes	NA	Response Not Required
AD-003719	315 Mineral Ave	OU4	6224	Yes	Indoor/Outdoor	Response Completed
AD-003720	141 Norman Ave	OU4	6897	Yes	NA	Response Not Required
AD-003721	105 Parmenter Ave	OU4	7717	Yes	NA	Response Not Required
AD-003722	109 Quartz Ave	OU4	7846	Yes	NA	Response Not Required
AD-003724	329 Vicks Ln	OU4	3747	Yes	NA	Response Not Required
AD-003725	336 Boulder Ln	OU4	5404	Yes	NA	Response Not Required

AD-003726	316 California Ave	OU4	6862	Yes	NA	Response Not Required
AD-003728	350 Conifer Rd	OU4	7907	Yes	NA	Response Not Required
AD-003729	440 Dome Mountain Ave	OU4	6369	Yes	NA	Response Not Required
AD-003730	316 Idaho Ave	OU4	7547	Yes	Indoor/Outdoor	Response Completed
AD-003731	47 Verna Ct	OU4	10400	Yes	Outdoor	Response Completed
AD-003732	316 Mineral Ave	OU4	7221	Yes	NA	Response Not Required
AD-003733	316 Nevada Ave	OU4	7849	No	NA	Investigation Required - Access Refused
AD-003734	35875 US Highway 2	OU4	2887	Yes	Outdoor	Response Completed
AD-003735	331 Boulder Ln	OU4	5546	Yes	NA	Response Not Required
AD-003736	317 California Ave	OU4	6917	Yes	NA	Response Not Required
AD-003737	439 Dome Mountain Ave	OU4	7572	Yes	NA	Response Required - Access Refused
AD-003738	317 E 8th St	OU4	6544	Yes	Outdoor	Response Completed
AD-003739	317 E Lincoln Blvd	OU4	6635	Yes	NA	Response Not Required
AD-003740	317 Mineral Ave	OU4	7312	Yes	Indoor	Response Completed
AD-003741	155 Norman Ave	OU4	6371	Yes	NA	Response Not Required
AD-003742	175 Terrace View Rd	OU4	2836	Yes	NA	Response Not Required
AD-003743	317 W 2nd St #34	OU4	6937*	Yes	Outdoor	Response Completed
AD-003744	317 W 2nd St #35	OU4	6937*	Yes	Outdoor	Response Completed
AD-003745	317 W 2nd St #36	OU4	6937*	Yes	Outdoor	Response Completed
AD-003746	317 W 2nd St #37	OU4	6937*	Yes	Outdoor	Response Completed
AD-003747	317 W 2nd St #39	OU4	6937*	Yes	Outdoor	Response Completed
AD-003748	317 W 2nd St #40	OU4	6937*	Yes	Outdoor	Response Completed
AD-003749	317 W 2nd St #41	OU4	6937*	Yes	Outdoor	Response Completed
AD-003750	317 W 2nd St #42	OU4	6937*	Yes	Outdoor	Response Completed
AD-003751	317 W 2nd St #43	OU4	6937*	Yes	Outdoor	Response Completed
AD-003752	317 W Lincoln Blvd	OU4	7203	Yes	NA	Response Not Required
AD-003753	64 Paulines Way	OU4	8579	Yes	Outdoor	Response Completed
AD-003754	318 Mineral Ave	OU4	7246	Yes	NA	Response Not Required
AD-003755	196 Norman Ave	OU4	7836	Yes	NA	Response Not Required
AD-003756	118 Parmenter Ave	OU4	8063	Yes	NA	Response Not Required
AD-003757	319 California Ave	OU4	6955	Yes	Indoor	Response Completed
AD-003758	443 Dome Mountain Ave	OU4	7308	Yes	NA	Response Not Required
AD-003759	319 E Lincoln Blvd	OU4	6319	Yes	NA	Response Not Required
AD-003760	319 Idaho Ave	OU4	7701	Yes	NA	Response Not Required
AD-003761	319 Mineral Ave	OU4	7101	Yes	NA	Response Not Required
AD-003762	319 Minnesota Ave	OU4	6528	Yes	Outdoor	Response Completed
AD-003763	319 Montana Ave	OU4	7016*	Yes	NA	Response Not Required
AD-003764	319 W 9th St	OU4	6854*	Yes	NA	Response Not Required
AD-003765	319 W 9th St #A	OU4	6854*	Yes	NA	Response Not Required
AD-003766	319 Warren Rd	OU4	8363	Yes	NA	Response Not Required
AD-003767	44 Crest St	OU4	7200	Yes	NA	Response Not Required
AD-003768	42 Crossway Ave	OU4	7310*	Yes	Outdoor	Response Completed
AD-003769	50 Shalom Kerry Rd	OU4	8715	Yes	NA	Response Not Required
AD-003770	108 Paulines Way	OU4	8361	Yes	Outdoor	Response Completed
AD-003771	320 Mineral Ave	OU4	6980	Yes	NA	Response Not Required
AD-003772	214 Norman Ave	OU4	7857	Yes	NA	Response Not Required
AD-003773	320 Remps Rd	OU4	8418	Yes	NA	Response Not Required
AD-003774	342 Rustic Ave	OU4	7915	Yes	NA	Response Not Required
AD-003775	362 Shalom Dr	OU4	8548	Yes	NA	Response Not Required
AD-003777	321 Dakota Ave	OU4	6521	Yes	NA	Response Not Required
AD-003778	213 Norman Ave	OU4	5138	Yes	Outdoor	Response Completed
AD-003779	111 Paulines Way	OU4	8756	Yes	Outdoor	Response Completed
AD-003780	322 Nevada Ave #A	OU4	7533*	Yes	NA	Response Not Required
AD-003781	322 Nevada Ave #B	OU4	7533*	Yes	NA	Response Not Required
AD-003782	362 Vanderwood Rd	OU4	8640	Yes	NA	Response Not Required
AD-003783	316 Vicks Ln	OU4	4107	Yes	Indoor	Response Completed
AD-003784	323 E Cedar St	OU4	5544	Yes	Outdoor	Response Completed
AD-003785	81 Wards Rd	OU4	3727	Yes	Indoor/Outdoor	Response Completed
AD-003786	323 White Ave	OU4	3877	Yes	NA	Response Not Required
AD-003787	324 Cedar Street Ext	OU4	5390*	Yes	NA	Response Not Required
AD-003789	154 Paulines Way	OU4	6056	Yes	NA	Response Required - Access Refused
AD-003790	382 Mahoney Rd	OU4	7705*	Yes	Indoor/Outdoor	Response Completed
AD-003791	324 White Ave	OU4	4128	Yes	NA	Response Not Required
AD-003792	357 Conifer Rd	OU4	7446	Yes	NA	Response Not Required
AD-003793	3610 MT Highway 37	OU4	8435*	Yes	NA	Response Not Required
AD-003794	337 Kootenai Dr	OU4	7258	Yes	NA	Response Not Required
AD-003795	3275 Kootenai River Rd	OU4	9528	Yes	Outdoor	Response Completed
AD-003798	273 Flower Creek Rd	OU4	5190	Yes	Indoor/Outdoor	Response Completed
AD-003799	147 Kearney Ave	OU4	7870	Yes	NA	Response Not Required
AD-003800	55 Parmenter Creek Rd	OU4	3830	Yes	Outdoor	Response Completed
AD-003801	55 Shalom Kerry Rd	OU4	6044	Yes	NA	Response Not Required
AD-003802	107 Vicks Ln	OU4	4194*	Yes	NA	Response Not Required
AD-003803	538 Hammer Cutoff Rd	OU4	2325	Yes	NA	Response Not Required
AD-003804	362 Rustic Ave	OU4	7988	Yes	NA	Response Not Required
AD-003805	402 Taylor Rd	OU4	5619	No	NA	Investigation Required - Access Refused
AD-003806	222 N Central Rd	OU4	8931	Yes	NA	Response Not Required
AD-003807	375 Conifer Rd	OU4	6016	Yes	NA	Response Not Required
AD-003808	247 N Central Rd	OU4	8929	Yes	NA	Response Not Required
AD-003809	225 Voves Ave	OU4	3149	Yes	NA	Response Not Required
AD-003810	320 Bothman Dr	OU4	9240	Yes	NA	Response Not Required
AD-003811	372 Conifer Rd	OU4	8134	Yes	Outdoor	Response Completed
AD-003812	373 Rustic Ave	OU4	7991	Yes	NA	Response Not Required
AD-003813	349 Vicks Ln	OU4	3936	Yes	NA	Response Not Required
AD-003814	337 Commerce Way	OU4	7833*	Yes	NA	Response Not Required
AD-003815	338 Commerce Way	OU4	7893	Yes	NA	Response Not Required
AD-003816	360 Spencer Hill Ave	OU4	3608	Yes	NA	Response Not Required
AD-003817	35984 US Highway 2	OU4	2885	Yes	Indoor/Outdoor	Response Completed
AD-003818	3386 Kootenai River Rd	OU4	9692*	Yes	Outdoor	Response Completed
AD-003819	3387 Kootenai River Rd	OU4	9525	Yes	Outdoor	Response Completed
AD-003820	357 Florence Rd	OU4	8710	Yes	NA	Response Not Required
AD-003821	339 Reserve Rd	OU4	9023	Yes	Indoor/Outdoor	Response Completed
AD-003822	36013 US Highway 2	OU4	4293*	Yes	Indoor/Outdoor	Response Completed
AD-003823	64 Granite Creek Rd #1	OU4	3723*	Yes	Indoor/Outdoor	Response Completed
AD-003824	64 Granite Creek Rd #12	OU4	3723*	Yes	Indoor/Outdoor	Response Completed
AD-003825	64 Granite Creek Rd #14	OU4	3723*	Yes	Indoor/Outdoor	Response Completed
AD-003826	64 Granite Creek Rd #17	OU4	3723*	Yes	Indoor/Outdoor	Response Completed
AD-003827	64 Granite Creek Rd #21	OU4	3723*	Yes	Outdoor	Response Completed
AD-003828	64 Granite Creek Rd #23	OU4	3723*	Yes	Outdoor	Response Completed
AD-003829	64 Granite Creek Rd #24	OU4	3723*	Yes	Outdoor	Response Completed
AD-003830	64 Granite Creek Rd #25	OU4	3723*	Yes	Outdoor	Response Completed
AD-003831	64 Granite Creek Rd #26	OU4	3723*	Yes	Outdoor	Response Completed
AD-003832	52 Granite Ave	OU4	4206	Yes	NA	Response Not Required
AD-003833	132 Heights Rd	OU4	3976	Yes	NA	Response Not Required
AD-003834	265 Remps Extension Rd	OU4	7481	Yes	NA	Response Not Required
AD-003835	374 Boulder Ln	OU4	5017	Yes	NA	Response Not Required
AD-003836	341 Commerce Way	OU4	7833*	Yes	NA	Response Not Required
AD-003837	341 Granite Ave	OU4	255*	NA	NA	Investigation Not Required
AD-003838	377 Northwood Ave	OU4	8218	Yes	NA	Response Not Required
AD-003839	341 White Ave	OU4	3734	Yes	Indoor/Outdoor	Response Completed
AD-003840	152 Cherry Creek Dr	OU4	3110	Yes	NA	Response Not Required
AD-003841	19 Dome Mountain Ave	OU4	5983*	Yes	Outdoor	Response Completed

AD-003843	29 Dome Mountain Ave	OU4	5983*	Yes	Outdoor	Response Completed
AD-003844	39 Dome Mountain Ave	OU4	5983*	Yes	Outdoor	Response Completed
AD-003845	43 Dome Mountain Ave	OU4	5983*	Yes	Outdoor	Response Completed
AD-003846	378 Parmenter Dr	OU4	5983*	Yes	Outdoor	Response Completed
AD-003847	380 Parmenter Dr	OU4	5983*	Yes	Outdoor	Response Completed
AD-003848	49 Dome Mountain Ave	OU4	5983*	Yes	NA	Response Not Required
AD-003849	328 Rawlings Rd	OU4	6450	Yes	NA	Response Not Required
AD-003851	149 Cherry Creek Dr	OU4	3313	Yes	Outdoor	Response Completed
AD-003852	331 Rawlings Rd	OU4	5311	Yes	NA	Response Not Required
AD-003853	343 Warren Rd	OU4	8761*	Yes	NA	Response Not Required
AD-003854	408 Vanderwood Rd	OU4	8599	Yes	Indoor/Outdoor	Response Completed
AD-003855	3291 Farm To Market Rd	OU4	2531	Yes	Indoor/Outdoor	Response Completed
AD-003856	345 Warren Rd	OU4	8761*	Yes	NA	Response Not Required
AD-003857	370 Farm To Market Rd	OU4	3918	Yes	NA	Response Not Required
AD-003858	374 Pioneer Rd	OU4	8136*	Yes	Outdoor	Response Completed
AD-003859	358 Timber Ln	OU4	3704	Yes	NA	Response Not Required
AD-003860	3270 Farm To Market Rd	OU4	2536	No	NA	Investigation Required - Access Refused
AD-003861	347 Brown Way	OU4	5648*	Yes	NA	Response Not Required
AD-003863	268 Flower Creek Rd	OU4	5691	Yes	NA	Response Not Required
AD-003864	348 Vicks Dr	OU4	3865*	Yes	NA	Response Not Required
AD-003865	349 Brown Way	OU4	5648*	Yes	NA	Response Not Required
AD-003867	36175 US Highway 2	OU4	4512	Yes	NA	Response Not Required
AD-003868	35 Avenue C	OU4	7209	Yes	NA	Response Not Required
AD-003869	35 Crossway Ave	OU4	7074	Yes	NA	Response Not Required
AD-003870	135 Heights Rd	OU4	4101	Yes	NA	Response Not Required
AD-003871	35 Regh Ave	OU4	7464	Yes	NA	Response Not Required
AD-003872	111 Vicks Ln	OU4	4194*	Yes	NA	Response Not Required
AD-003873	87 Westland Rd	OU4	4008	Yes	NA	Response Not Required
AD-003874	350 Louisiana Ave	OU4	5847	Yes	Indoor	Response Completed
AD-003876	4507 Jennings Haul Rd	OU4	8631	Yes	Outdoor	Response Completed
AD-003877	36218 US Highway 2	OU4	4180*	No	NA	Investigation Required - Access Refused
AD-003878	351 Commerce Way	OU4	7731*	Yes	NA	Response Not Required
AD-003879	351 Conifer Rd	OU4	7512	Yes	NA	Response Not Required
AD-003880	812 W 9th St	OU4	7253	Yes	NA	Response Not Required
AD-003881	345 Bald Eagle Rd	OU4	6078	Yes	Indoor/Outdoor	Response Completed
AD-003882	3465 Farm To Market Rd	OU4	979	Yes	Outdoor	Response Completed
AD-003885	36205 US Highway 2	OU4	4163	Yes	NA	Response Not Required
AD-003886	404 Conifer Rd	OU4	7510	Yes	Outdoor	Response Completed
AD-003887	113 Gruber Rd	OU4	4419	Yes	NA	Response Not Required
AD-003889	82 Gruber Rd	OU4	4525	Yes	Outdoor	Response Completed
AD-003890	374 Yellowtail Rd	OU4	5628	Yes	Outdoor	Response Completed
AD-003891	36246 US Highway 2	OU4	3868	Yes	Outdoor	Response Completed
AD-003892	355 Commerce Way	OU4	7731*	Yes	NA	Response Not Required
AD-003893	459 Conifer Rd	OU4	8129	Yes	NA	Response Not Required
AD-003894	237 Highwood Dr	OU4	5486	Yes	NA	Response Not Required
AD-003895	3494 Farm To Market Rd	OU4	2743	Yes	Outdoor	Response Completed
AD-003897	509 Parmenter Creek Rd	OU4	5184	Yes	Outdoor	Response Completed
AD-003898	36 Alpine Way	OU4	3126	Yes	NA	Response Not Required
AD-003899	100 Midland Rd	OU4	4182	Yes	NA	Response Not Required
AD-003900	46 Pioneer Rd	OU4	8376	Yes	NA	Response Not Required
AD-003901	48 Rosa Rd	OU4	6533	Yes	Outdoor	Response Completed
AD-003902	36 Timber Ln	OU4	3469	Yes	NA	Response Not Required
AD-003903	360 Wards Rd	OU4	4007	Yes	NA	Response Not Required
AD-003904	36325 US Highway 2	OU4	3773	Yes	Outdoor	Response Completed
AD-003905	36342 US Highway 2	OU4	3738*	Yes	Outdoor	Response Completed
AD-003906	36318 US Highway 2	OU4	3738*	Yes	Outdoor	Response Completed
AD-003907	36322 US Highway 2	OU4	3738*	Yes	Outdoor	Response Completed
AD-003908	471 Trainers St	OU4	3507	Yes	NA	Response Not Required
AD-003910	3623 Kootenai River Rd	OU4	9519	Yes	Indoor/Outdoor	Response Completed
AD-003912	365 Pioneer Rd	OU4	8015	Yes	NA	Response Not Required
AD-003913	365 White Ave	OU4	3978	Yes	Outdoor	Response Completed
AD-003914	3653 Kootenai River Rd	OU4	9524	Yes	Outdoor	Response Completed
AD-003915	182 Cherry Creek Dr	OU4	3314	Yes	NA	Response Not Required
AD-003916	530 Parmenter Creek Rd	OU4	5694	Yes	NA	Response Not Required
AD-003917	384 Pioneer Rd	OU4	8136*	Yes	Outdoor	Response Completed
AD-003918	171 Cherry Creek Dr	OU4	1009	Yes	NA	Response Not Required
AD-003919	377 Kootenai Dr	OU4	7247	Yes	NA	Response Not Required
AD-003920	3709 Kootenai River Rd	OU4	9078	Yes	Outdoor	Response Completed
AD-003921	384 Farm To Market Rd #1	OU4	3875*	Yes	NA	Response Not Required
AD-003922	384 Farm To Market Rd #2	OU4	3875*	Yes	NA	Response Not Required
AD-003923	384 Farm To Market Rd #3	OU4	3875*	Yes	NA	Response Not Required
AD-003924	384 Farm To Market Rd #4	OU4	3875*	Yes	NA	Response Not Required
AD-003925	384 Farm To Market Rd #5	OU4	3875*	Yes	NA	Response Not Required
AD-003926	384 Farm To Market Rd #6	OU4	3875*	Yes	NA	Response Not Required
AD-003927	384 Farm To Market Rd #7	OU4	3875*	Yes	NA	Response Not Required
AD-003928	384 Farm To Market Rd #8	OU4	3875*	Yes	NA	Response Not Required
AD-003929	384 Farm To Market Rd #9	OU4	3875*	Yes	NA	Response Not Required
AD-003930	596 Parmenter Creek Rd	OU4	3828	Yes	NA	Response Not Required
AD-003931	36406 US Highway 2	OU4	3776	Yes	NA	Response Not Required
AD-003932	3689 US Highway 2	OU4	3777*	Yes	NA	Response Not Required
AD-003933	399 Swede Gulch Dr	OU4	4035	Yes	NA	Response Not Required
AD-003934	1508 W 2nd Street Ext	OU4	6019	Yes	Outdoor	Response Completed
AD-003935	238 Rempis Extension Rd	OU4	8668	Yes	NA	Response Not Required
AD-003936	63 Timber Ln	OU4	3372	Yes	NA	Response Not Required
AD-003937	115 Vicks Ln	OU4	4194*	Yes	NA	Response Not Required
AD-003938	37 Vicks Dr #1	OU4	4204*	Yes	Outdoor	Response Completed
AD-003939	37 Vicks Dr #10	OU4	4204*	Yes	NA	Response Not Required
AD-003940	37 Vicks Dr #11	OU4	4204*	Yes	NA	Response Not Required
AD-003941	37 Vicks Dr #13	OU4	4204*	Yes	NA	Response Not Required
AD-003942	37 Vicks Dr #14	OU4	4204*	Yes	NA	Response Not Required
AD-003943	37 Vicks Dr #2	OU4	4204*	Yes	NA	Response Not Required
AD-003944	37 Vicks Dr #15	OU4	4204*	Yes	NA	Response Not Required
AD-003945	37 Vicks Dr #16	OU4	4204*	Yes	NA	Response Not Required
AD-003946	37 Vicks Dr #4	OU4	4204*	Yes	NA	Response Not Required
AD-003947	37 Vicks Dr #6	OU4	4204*	Yes	Outdoor	Response Completed
AD-003950	434 Conifer Rd	OU4	7187	Yes	NA	Response Not Required
AD-003951	422 Granite Ave	OU4	3916	Yes	NA	Response Not Required
AD-003952	600 Parmenter Creek Rd	OU4	5230	Yes	NA	Response Not Required
AD-003953	20 Syringa Ln	OU4	6065	Yes	NA	Response Not Required
AD-003954	3716 Kootenai River Rd	OU4	9689*	Yes	NA	Response Not Required
AD-003955	3737 Kootenai River Rd	OU4	8449	Yes	NA	Response Not Required
AD-003957	3792 Kootenai River Rd	OU4	9689*	Yes	NA	Response Not Required
AD-003958	36449 US Highway 2	OU4	4010	Yes	Outdoor	Response Completed
AD-003959	3729 MT Highway 37	OU4	8968*	Yes	NA	Response Not Required
AD-003960	497 Conifer Rd	OU4	8049	Yes	NA	Response Not Required
AD-003961	331 Quartz Rd	OU4	8987	Yes	Indoor	Response Completed
AD-003963	36457 US Highway 2	OU4	1027	Yes	NA	Response Not Required
AD-003964	36475 US Highway 2	OU4	3770	Yes	NA	Response Not Required
AD-003965	376 Reserve Rd	OU4	6089	Yes	NA	Response Not Required
AD-003966	36487 US Highway 2	OU4	3908	Yes	NA	Response Not Required
AD-003967	377 Thomas St	OU4	7402	Yes	Outdoor	Response Completed

AD-003968	3970 MT Highway 37	OU4	9198	Yes	NA	Response Not Required
AD-003969	3901 MT Highway 37	OU4	6071	Yes	NA	Response Not Required
AD-003970	308 Flower Creek Rd	OU4	5386	Yes	Outdoor	Response Completed
AD-003971	36505 US Highway 2	OU4	3911	Yes	NA	Response Not Required
AD-003972	36510 US Highway 2	OU4	3913	Yes	NA	Response Not Required
AD-003973	3803 Kootenai River Rd	OU4	8447	Yes	NA	Response Not Required
AD-003974	351 Flower Creek Rd	OU4	5389	Yes	NA	Response Not Required
AD-003975	62 Aspen Rd	OU4	3396	Yes	NA	Response Not Required
AD-003976	398 Boulder Ln	OU4	5438	Yes	Outdoor	Response Completed
AD-003977	472 Conifer Rd	OU4	8198	Yes	NA	Response Not Required
AD-003978	630 Parmenter Creek Rd	OU4	5693	Yes	Outdoor	Response Completed
AD-003980	418 Shalom Dr	OU4	6062	Yes	NA	Response Not Required
AD-003981	442 Woodland Heights Rd	OU4	3511	No	NA	Investigation Required - Access Refused
AD-003982	425 Indian Head Rd	OU4	8074	Yes	NA	Response Not Required
AD-003983	415 Northwood Ave	OU4	7514	Yes	NA	Response Not Required
AD-003984	36523 US Highway 2	OU4	246	Yes	Outdoor	Response Completed
AD-003986	390 Wards Rd	OU4	4009	Yes	NA	Response Not Required
AD-003987	36533 US Highway 2	OU4	3956	Yes	NA	Response Not Required
AD-003988	272 Cabinet View Country Club Rd	OU4	4674	Yes	NA	Response Not Required
AD-003989	3862 Kootenai River Rd	OU4	9084*	Yes	NA	Response Not Required
AD-003990	36570 US Highway 2	OU4	4132	Yes	Indoor/Outdoor	Response Completed
AD-003991	3866 Kootenai River Rd	OU4	9084*	Yes	NA	Response Not Required
AD-003992	36553 US Highway 2	OU4	4133	Yes	Indoor	Response Completed
AD-003995	400 Pioneer Rd	OU4	8136*	Yes	Outdoor	Response Completed
AD-003996	403 Kootenai Dr	OU4	6884	Yes	NA	Response Not Required
AD-003997	323 Westgate Ave	OU4	8771	Yes	NA	Response Not Required
AD-003998	36573 US Highway 2	OU4	4141	No	NA	Investigation Required - Access Refused
AD-003999	494 Taylor Rd	OU4	5241	Yes	NA	Response Not Required
AD-004000	36586 US Highway 2	OU4	4138	Yes	Indoor/Outdoor	Response Completed
AD-004001	131 Dawson St	OU4	263*	Yes	Outdoor	Response Completed
AD-004002	65 Burr Ave	OU4	8101	Yes	Indoor/Outdoor	Response Completed
AD-004003	119 Vicks Ln	OU4	4194*	Yes	NA	Response Not Required
AD-004004	358 Swede Gulch Dr	OU4	3924	Yes	NA	Response Not Required
AD-004005	56 Syringa Ln	OU4	8755	Yes	Outdoor	Response Completed
AD-004006	400 Yellowtail Rd	OU4	6107	Yes	NA	Response Not Required
AD-004007	36640 US Highway 2	OU4	4118	Yes	NA	Response Not Required
AD-004008	427 Education Way	OU4	7208	Yes	NA	Response Not Required
AD-004009	391 Warren Rd	OU4	6059	Yes	NA	Response Not Required
AD-004010	3875 Granite Lake Rd #A	OU4	3539*	Yes	NA	Response Not Required
AD-004011	3875 Granite Lake Rd	OU4	3539*	Yes	NA	Response Not Required
AD-004012	36643 US Highway 2	OU4	3754	Yes	NA	Response Not Required
AD-004013	420 Farm To Market Rd	OU4	1028	Yes	NA	Response Not Required
AD-004014	180 Sheldon Ln	OU4	9013*	Yes	Indoor/Outdoor	Response Completed
AD-004015	417 Parmenter Dr	OU4	7046	Yes	Outdoor	Response Completed
AD-004016	250 Sunny Side Dr	OU4	3048	Yes	Outdoor	Response Completed
AD-004017	146 Sheldon Ln	OU4	8995	Yes	NA	Response Not Required
AD-004019	167 Kootenai Vista Dr #4	OU4	6087*	Yes	NA	Response Not Required
AD-004020	4 Pine Ct	OU4	5115	Yes	NA	Response Not Required
AD-004021	83 Aspen Rd	OU4	3465	Yes	NA	Response Not Required
AD-004022	62 Cross Roadway	OU4	8633	Yes	NA	Response Not Required
AD-004024	26 Dolphin Way	OU4	3391*	Yes	NA	Response Not Required
AD-004025	40 Frazey Rd	OU4	4489	Yes	NA	Response Not Required
AD-004026	40 Grannys Garden Rd	OU4	1000*	Yes	NA	Response Not Required
AD-004027	94 Hutton Dr	OU4	10381	Yes	NA	Response Not Required
AD-004028	80 Wood St	OU4	6012	Yes	NA	Response Not Required
AD-004029	400 California Ave	OU4	7263	Yes	NA	Response Not Required
AD-004030	400 City Service Rd	OU4	6015	No	NA	Investigation Required - Access Refused
AD-004031	910 W 9th St	OU4	7053*	Yes	NA	Response Not Required
AD-004032	422 Quartz Rd	OU4	9215	Yes	Outdoor	Response Completed
AD-004033	57 Syringa Ln	OU4	8749	Yes	Outdoor	Response Completed
AD-004034	430 Wards Rd	OU4	4011	Yes	NA	Response Not Required
AD-004035	409 Whitetail Rd	OU4	10615	Yes	NA	Response Not Required
AD-004036	3942 Kootenai River Rd	OU4	9644	Yes	NA	Response Not Required
AD-004037	365 Bobtail Ln	OU4	9501	No	NA	Investigation Required - Access Refused
AD-004038	401 W 9th St	OU4	7115*	Yes	NA	Response Not Required
AD-004039	401 Minnesota Ave	OU4	6736	Yes	NA	Response Not Required
AD-004040	203 E 4th St	OU4	7045	Yes	Indoor/Outdoor	Response Completed
AD-004041	449 Robbe Rd	OU4	8944	Yes	Outdoor	Response Completed
AD-004043	36735 US Highway 2	OU4	3847	Yes	Indoor	Response Completed
AD-004044	176 Avenue B	OU4	6800	Yes	Indoor/Outdoor	Response Completed
AD-004046	402 Mineral Ave	OU4	7090*	Yes	Indoor	Response Completed
AD-004047	402 Montana Ave	OU4	6877	Yes	NA	Response Not Required
AD-004048	250 Norman Ave	OU4	6904	Yes	NA	Response Not Required
AD-004049	146 Parmenter Ave	OU4	8062	Yes	NA	Response Not Required
AD-004050	402 W 3rd St	OU4	7152*	Yes	NA	Response Not Required
AD-004051	209 Cherry Creek Dr	OU4	3307	Yes	Indoor/Outdoor	Response Completed
AD-004052	477 Dome Mountain Ave	OU4	7695	Yes	NA	Response Not Required
AD-004053	403 E Balsam St	OU4	6134	Yes	NA	Response Not Required
AD-004054	403 E Cedar St	OU4	3836	Yes	NA	Response Not Required
AD-004055	403 W 9th St	OU4	7115*	Yes	NA	Response Not Required
AD-004056	403 Idaho Ave	OU4	6331*	Yes	NA	Response Not Required
AD-004057	403 Idaho Ave #105	OU4	6331*	Yes	NA	Response Not Required
AD-004058	403 Idaho Ave #108	OU4	6331*	Yes	NA	Response Not Required
AD-004059	403 Idaho Ave #109	OU4	6331*	Yes	NA	Response Not Required
AD-004060	403 Idaho Ave #303	OU4	6331*	Yes	NA	Response Not Required
AD-004061	403 Mineral Ave	OU4	7240	Yes	NA	Response Not Required
AD-004062	237 Norman Ave	OU4	7841	Yes	NA	Response Not Required
AD-004063	145 Parmenter Ave	OU4	7712	Yes	NA	Response Not Required
AD-004064	403 Utah Ave	OU4	5130	Yes	NA	Response Not Required
AD-004066	80 Cedar Hill Rd	OU4	9648*	Yes	Outdoor	Response Completed
AD-004067	488 Dome Mountain Ave	OU4	7368	Yes	NA	Response Not Required
AD-004068	404 E 4th St	OU4	7050	Yes	Outdoor	Response Completed
AD-004069	404 E 9th St	OU4	6418*	Yes	NA	Response Not Required
AD-004070	292 Norman Ave	OU4	6437	Yes	Outdoor	Response Completed
AD-004071	152 Parmenter Ave	OU4	8059	Yes	NA	Response Not Required
AD-004072	404 W 10th St	OU4	6206	Yes	NA	Response Not Required
AD-004073	404 W 3rd St	OU4	7152*	Yes	NA	Response Not Required
AD-004074	404 W 3rd St #A	OU4	6944*	Yes	NA	Response Not Required
AD-004075	404 W 3rd St #B	OU4	6944*	Yes	NA	Response Not Required
AD-004076	422 Yellowtail Rd	OU4	5791	Yes	Outdoor	Response Completed
AD-004077	531 Big Bend Rd	OU4	4267	Yes	NA	Response Not Required
AD-004078	503 Dome Mountain Ave	OU4	7001	Yes	NA	Response Not Required
AD-004079	405 E 9th St	OU4	6681*	Yes	Outdoor	Response Completed
AD-004080	405 E Poplar St	OU4	5406	Yes	NA	Response Not Required
AD-004081	261 Norman Ave	OU4	7144	Yes	NA	Response Not Required
AD-004082	159 Parmenter Ave	OU4	7551	Yes	NA	Response Not Required
AD-004083	405 Pioneer Rd	OU4	7902	Yes	NA	Response Not Required
AD-004084	433 Rawlings Rd	OU4	5310	Yes	NA	Response Not Required
AD-004085	511 Taylor Rd	OU4	4347*	Yes	Outdoor	Response Completed
AD-004086	405 W 9th St	OU4	6868*	Yes	NA	Response Not Required
AD-004087	127 Champion Haul Rd S	OU4	2205	Yes	NA	Response Not Required

AD-004088	506 Dome Mountain Ave	OU4	7365	Yes	Outdoor	Response Completed
AD-004089	406 E Poplar St	OU4	5570	Yes	NA	Response Not Required
AD-004090	326 Flower Creek Rd	OU4	5476	Yes	NA	Response Not Required
AD-004091	406 Louisiana Ave	OU4	6232	Yes	Outdoor	Response Completed
AD-004092	406 Mahoney Rd	OU4	6361*	Yes	NA	Response Not Required
AD-004093	406 Mineral Ave	OU4	7218*	Yes	NA	Response Not Required
AD-004094	180 Parmenter Ave	OU4	7173	Yes	NA	Response Not Required
AD-004095	406 Pioneer Rd	OU4	8136*	Yes	Outdoor	Response Completed
AD-004096	406 W 3rd St	OU4	7152*	Yes	NA	Response Not Required
AD-004098	507 Dome Mountain Ave	OU4	7797	Yes	NA	Response Not Required
AD-004099	407 E 10th St	OU4	6310	Yes	NA	Response Not Required
AD-004100	407 Mineral Ave	OU4	6873	Yes	Indoor/Outdoor	Response Completed
AD-004101	407 Utah Ave	OU4	6425	Yes	NA	Response Not Required
AD-004103	408 Idaho Ave	OU4	7280	Yes	Indoor	Response Completed
AD-004104	408 Main Ave	OU4	5301	Yes	NA	Response Not Required
AD-004105	408 Mineral Ave	OU4	7218*	Yes	NA	Response Not Required
AD-004106	408 W 3rd St	OU4	7152*	Yes	NA	Response Not Required
AD-004107	519 Dome Mountain Ave	OU4	7795	Yes	NA	Response Not Required
AD-004108	409 Minnesota Ave	OU4	5963*	Yes	NA	Response Not Required
AD-004110	409 Nevada Ave	OU4	6984	Yes	Indoor	Response Completed
AD-004111	279 Norman Ave	OU4	7158	Yes	NA	Response Not Required
AD-004112	123 Vicks Ln	OU4	4194*	Yes	NA	Response Not Required
AD-004113	428 Boulder Ln	OU4	5020	Yes	NA	Response Not Required
AD-004114	530 Dome Mountain Ave	OU4	7343	Yes	NA	Response Not Required
AD-004115	410 Mineral Ave	OU4	7238	Yes	NA	Response Not Required
AD-004116	206 Parmenter Ave	OU4	7168	Yes	NA	Response Not Required
AD-004117	181 Champion Haul Rd S	OU4	1238	Yes	NA	Response Not Required
AD-004118	539 Dome Mountain Ave	OU4	7454	Yes	NA	Response Not Required
AD-004119	411 Louisiana Ave	OU4	7199	Yes	NA	Response Not Required
AD-004120	411 Main Ave	OU4	7229	Yes	Indoor/Outdoor	Response Completed
AD-004121	411 Minnesota Ave	OU4	5963*	Yes	NA	Response Not Required
AD-004122	409 Montana Ave	OU4	7109	Yes	NA	Response Not Required
AD-004123	295 Norman Ave	OU4	7624	Yes	NA	Response Not Required
AD-004124	275 Sunny Side Dr	OU4	3066	Yes	NA	Response Not Required
AD-004125	3943 Farm To Market Rd #1	OU4	400084*	Yes	NA	Response Not Required
AD-004126	3943 Farm To Market Rd #2	OU4	400084*	Yes	NA	Response Not Required
AD-004127	3947 Farm To Market Rd	OU4	2922	Yes	NA	Response Not Required
AD-004128	552 Dome Mountain Ave	OU4	7363	Yes	NA	Response Not Required
AD-004129	412 E 6th St	OU4	6740	Yes	Indoor	Response Completed
AD-004130	412 Main Ave	OU4	6925	Yes	NA	Response Not Required
AD-004131	218 Parmenter Ave	OU4	7167	Yes	Outdoor	Response Completed
AD-004132	412 Pioneer Rd	OU4	8136*	Yes	NA	Response Not Required
AD-004133	412 W 4th St	OU4	7796	Yes	Indoor/Outdoor	Response Completed
AD-004134	561 Dome Mountain Ave	OU4	7398	Yes	Outdoor	Response Completed
AD-004135	413 E Spruce St	OU4	6285	Yes	NA	Response Not Required
AD-004136	413 Montana Ave	OU4	7075*	Yes	Outdoor	Response Completed
AD-004137	323 Norman Ave	OU4	8072	Yes	Outdoor	Response Completed
AD-004138	413 W 9th St	OU4	6868*	Yes	NA	Response Not Required
AD-004139	460 Indian Head Rd	OU4	8031	Yes	NA	Response Not Required
AD-004140	414 Montana Ave #1	OU4	7132*	Yes	NA	Response Not Required
AD-004141	414 Montana Ave #2	OU4	7132*	Yes	NA	Response Not Required
AD-004142	414 Montana Ave #3	OU4	7132*	Yes	NA	Response Not Required
AD-004143	414 Montana Ave #4	OU4	7132*	Yes	NA	Response Not Required
AD-004144	36845 US Highway 2	OU4	3152	Yes	Outdoor	Response Completed
AD-004145	415.5 Montana Ave	OU4	7075*	Yes	Outdoor	Response Completed
AD-004146	410 E 5th St	OU4	7076	Yes	NA	Response Not Required
AD-004147	415 Dakota Ave	OU4	7085	Yes	NA	Response Not Required
AD-004148	641 Doak Creek Rd	OU4	4766	Yes	Outdoor	Response Completed
AD-004149	415 E 10th St	OU4	5606	Yes	NA	Response Not Required
AD-004150	471 Indian Head Rd	OU4	8103	Yes	Outdoor	Response Completed
AD-004151	487 Minnesota Ave	OU4	5858	Yes	Outdoor	Response Completed
AD-004152	415 Montana Ave	OU4	7075*	Yes	Outdoor	Response Completed
AD-004153	568 Dome Mountain Ave	OU4	7361	Yes	NA	Response Not Required
AD-004154	416 E Balsam St	OU4	5898*	Yes	Indoor/Outdoor	Response Completed
AD-004155	416 Main Ave	OU4	6920	Yes	NA	Response Not Required
AD-004156	416 W 5th St	OU4	6337	Yes	NA	Response Not Required
AD-004157	416 W Oak St	OU4	6383	Yes	NA	Response Not Required
AD-004158	4160 MT Highway 37 #1	OU4	8819*	Yes	Outdoor	Response Completed
AD-004161	4160 MT Highway 37 #2	OU4	8819*	Yes	NA	Response Not Required
AD-004162	4160 MT Highway 37 #6	OU4	8819*	Yes	NA	Response Not Required
AD-004163	4160 MT Highway 37 #35	OU4	8819*	Yes	NA	Response Not Required
AD-004164	4160 MT Highway 37 #31	OU4	8819*	Yes	Outdoor	Response Completed
AD-004165	4160 MT Highway 37 #28	OU4	8819*	Yes	NA	Response Not Required
AD-004168	4160 MT Highway 37 #25	OU4	8819*	Yes	NA	Response Not Required
AD-004169	4160 MT Highway 37 #26	OU4	8819*	Yes	Outdoor	Response Completed
AD-004170	4160 MT Highway 37 #27	OU4	8819*	Yes	NA	Response Not Required
AD-004171	4160 MT Highway 37 #20	OU4	8819*	Yes	NA	Response Not Required
AD-004172	4160 MT Highway 37 #22	OU4	8819*	Yes	NA	Response Not Required
AD-004173	4160 MT Highway 37 #15	OU4	8819*	Yes	Outdoor	Response Completed
AD-004174	4160 MT Highway 37 #18	OU4	8819*	Yes	NA	Response Not Required
AD-004175	4160 MT Highway 37 #21	OU4	8819*	Yes	NA	Response Not Required
AD-004176	4160 MT Highway 37 #12	OU4	8819*	Yes	NA	Response Not Required
AD-004177	4160 MT Highway 37 #13	OU4	8819*	Yes	NA	Response Not Required
AD-004178	4160 MT Highway 37 #14	OU4	8819*	Yes	Outdoor	Response Completed
AD-004179	4160 MT Highway 37 #7	OU4	8819*	Yes	Outdoor	Response Completed
AD-004180	4160 MT Highway 37 #9	OU4	8819*	Yes	NA	Response Not Required
AD-004181	4160 MT Highway 37 #10	OU4	8819*	Yes	NA	Response Not Required
AD-004182	417 Colorado Ave	OU4	7817	Yes	Outdoor	Response Completed
AD-004183	587 Dome Mountain Ave	OU4	7455	Yes	NA	Response Not Required
AD-004184	481 Indian Head Rd	OU4	7626	Yes	Outdoor	Response Completed
AD-004185	417 Mineral Ave #1	OU4	7041*	Yes	Outdoor	Response Completed
AD-004186	417 Mineral Ave #2	OU4	7041*	Yes	NA	Response Not Required
AD-004187	417 Mineral Ave #3	OU4	7041*	Yes	NA	Response Not Required
AD-004188	417 Mineral Ave #4	OU4	7041*	Yes	NA	Response Not Required
AD-004189	417 Mineral Ave #5	OU4	7041*	Yes	NA	Response Not Required
AD-004190	417 Pioneer Rd	OU4	8246	Yes	Indoor/Outdoor	Response Completed
AD-004191	28485 US Highway 2	OU4	9643	Yes	Outdoor	Response Completed
AD-004192	520 Indian Head Rd	OU4	6997	Yes	NA	Response Not Required
AD-004193	418 Main Ave	OU4	6885	Yes	NA	Response Not Required
AD-004194	418 Nevada Ave	OU4	7059	Yes	Outdoor	Response Completed
AD-004195	29 Deerwood Ln	OU4	21692	Yes	Outdoor	Response Completed
AD-004197	35 Klatawah St	OU4	7887	Yes	NA	Response Not Required
AD-004198	419 W 9th St	OU4	6868*	Yes	NA	Response Not Required
AD-004199	57 Deerwood Ln	OU4	9640*	Yes	Indoor/Outdoor	Response Completed
AD-004200	62 Dolphin Way	OU4	3391*	Yes	NA	Response Not Required
AD-004201	80 Kootenai Dr	OU4	6372	Yes	Outdoor	Response Completed
AD-004202	42 Pinewood Ln	OU4	3454	Yes	NA	Response Not Required
AD-004203	54 Shalom Kerry Rd	OU4	8519	Yes	NA	Response Not Required
AD-004204	62 Tamarack Ln	OU4	1008	Yes	NA	Response Not Required
AD-004205	420 Dakota Ave	OU4	7267	Yes	NA	Response Not Required
AD-004206	1006 W 9th St	OU4	7307	Yes	NA	Response Not Required

AD-004207	68 Klatawah St	OU4	7811	Yes	NA	Response Not Required
AD-004208	420 Mineral Ave	OU4	5303*	Yes	NA	Response Not Required
AD-004209	420 Parmenter Dr	OU4	7406	Yes	NA	Response Not Required
AD-004210	454 Shalom Dr	OU4	6063	Yes	NA	Response Not Required
AD-004211	420 Spencer Rd	OU4	4794*	Yes	NA	Response Not Required
AD-004212	420 W Balsam St	OU4	5864	Yes	NA	Response Not Required
AD-004213	4200 MT Highway 37	OU4	8820	Yes	NA	Response Not Required
AD-004214	519 Indian Head Rd	OU4	7726	Yes	NA	Response Not Required
AD-004215	43 Klatawah St	OU4	7460	Yes	NA	Response Not Required
AD-004216	421 Montana Ave	OU4	7322	Yes	Outdoor	Response Completed
AD-004217	421 W 3rd St	OU4	7847	Yes	NA	Response Not Required
AD-004218	437 Wards Rd	OU4	3930	Yes	NA	Response Not Required
AD-004219	28415 US Highway 2	OU4	9454	Yes	NA	Response Not Required
AD-004220	74 Granite St	OU4	7642	Yes	Outdoor	Response Completed
AD-004221	422 Louisiana Ave	OU4	7202	Yes	NA	Response Not Required
AD-004222	422 Montana Ave	OU4	6933	Yes	NA	Response Not Required
AD-004223	422 W 2nd St	OU4	7834	Yes	NA	Response Not Required
AD-004224	60 Deerwood Ln	OU4	21691	Yes	Outdoor	Response Completed
AD-004225	28448 US Highway 2	OU4	9511	Yes	NA	Response Not Required
AD-004226	315 N Central Rd	OU4	9011	Yes	Outdoor	Response Completed
AD-004227	447 Northwood Ave	OU4	7420	Yes	NA	Response Not Required
AD-004228	279 Sunny Side Dr	OU4	3047	Yes	NA	Response Not Required
AD-004229	4236 MT Highway 37	OU4	8280	Yes	NA	Response Not Required
AD-004230	28402 US Highway 2	OU4	9510	Yes	NA	Response Not Required
AD-004231	92 Granite St	OU4	7538	Yes	NA	Response Not Required
AD-004232	424 Pioneer Rd	OU4	7564	Yes	NA	Response Not Required
AD-004233	424 W 10th St	OU4	6159	Yes	NA	Response Not Required
AD-004234	28398 US Highway 2	OU4	9802	Yes	NA	Response Not Required
AD-004235	36939 US Highway 2	OU4	241	Yes	Indoor	Response Completed
AD-004236	371 Bobtail Ln	OU4	10581	Yes	NA	Response Not Required
AD-004237	259 Highwood Dr	OU4	5211	Yes	NA	Response Not Required
AD-004238	75 Klatawah St	OU4	7539	Yes	Indoor/Outdoor	Response Completed
AD-004240	449 Pioneer Rd	OU4	7182	Yes	NA	Response Not Required
AD-004241	169 Gruber Rd	OU4	4283	Yes	NA	Response Not Required
AD-004242	439 Swede Gulch Dr	OU4	3755	Yes	NA	Response Not Required
AD-004243	457 Wards Rd	OU4	3980	Yes	NA	Response Not Required
AD-004244	28454 US Highway 2	OU4	9509	Yes	NA	Response Not Required
AD-004246	106 Granite St	OU4	7832	Yes	NA	Response Not Required
AD-004247	36977 US Highway 2	OU4	3601	Yes	NA	Response Not Required
AD-004248	427 Kootenai Dr	OU4	7341	Yes	NA	Response Not Required
AD-004249	427 Thomas St	OU4	7839	Yes	Outdoor	Response Completed
AD-004250	28368 US Highway 2	OU4	9801	Yes	Outdoor	Response Completed
AD-004251	428 W 1st St	OU4	7888	Yes	NA	Response Not Required
AD-004252	452 Wards Rd	OU4	3504	Yes	NA	Response Not Required
AD-004254	28286 US Highway 2 (Cabin 2)	OU4	9796*	Yes	Indoor/Outdoor	Response Completed
AD-004255	53 Albert Way	OU4	7741	Yes	Outdoor	Response Completed
AD-004256	43 Avondale Rd	OU4	3391*	Yes	NA	Response Not Required
AD-004257	43 Couvillion Rd	OU4	3382*	Yes	NA	Response Not Required
AD-004258	51 Hamann Ave	OU4	7889	Yes	Indoor	Response Completed
AD-004259	83 Indian Head Rd	OU4	7594	Yes	NA	Response Not Required
AD-004260	43 Nores Ln	OU4	5306	Yes	NA	Response Not Required
AD-004261	150 Sheldon Ln	OU4	8935	Yes	NA	Response Not Required
AD-004262	430 Spencer Road Ext	OU4	4826	Yes	NA	Response Not Required
AD-004263	4322 Granite Lake Rd	OU4	3204	Yes	NA	Response Not Required
AD-004264	37125 US Highway 2	OU4	3683*	Yes	NA	Response Not Required
AD-004265	431 Kootenai Dr	OU4	6864	Yes	NA	Response Not Required
AD-004266	245 Terrace View Rd	OU4	2848	Yes	Outdoor	Response Completed
AD-004267	432 White Ave	OU4	3771*	Yes	NA	Response Not Required
AD-004268	439 Parmenter Dr	OU4	7138	Yes	NA	Response Not Required
AD-004269	467 Wards Rd	OU4	4111	Yes	NA	Response Not Required
AD-004270	350 Flower Creek Rd	OU4	5332	Yes	NA	Response Not Required
AD-004271	28237 US Highway 2	OU4	9563*	Yes	Indoor/Outdoor	Response Completed
AD-004272	4404 Granite Lake Rd	OU4	3200	Yes	NA	Response Not Required
AD-004274	436 Spencer Rd	OU4	4794*	Yes	NA	Response Not Required
AD-004275	487 Florence Rd	OU4	8906	Yes	NA	Response Not Required
AD-004276	438 Manor Dr	OU4	7374	Yes	Outdoor	Response Completed
AD-004278	44 Forest Ave	OU4	8336*	Yes	NA	Response Not Required
AD-004279	88 Indian Head Rd	OU4	8394	Yes	NA	Response Not Required
AD-004280	77 McKinney Dr	OU4	7986*	Yes	Outdoor	Response Completed
AD-004281	430 Granite Creek Rd	OU4	1013	Yes	NA	Response Not Required
AD-004282	490 Pioneer Rd	OU4	8124	Yes	Outdoor	Response Completed
AD-004283	1015 W 9th St	OU4	5504	Yes	NA	Response Not Required
AD-004284	4340 Granite Lake Rd	OU4	3544	Yes	NA	Response Not Required
AD-004285	446 Spencer Rd	OU4	4794*	Yes	NA	Response Not Required
AD-004286	463 Parmenter Dr	OU4	6217	Yes	NA	Response Not Required
AD-004287	448 US Highway 2	OU4	6441	Yes	NA	Response Not Required
AD-004288	28061 US Highway 2	OU4	9888*	Yes	Outdoor	Response Completed
AD-004289	271 Airfield Rd	OU4	8329	Yes	NA	Response Not Required
AD-004290	71 Crossover Rd	OU4	400015	Yes	NA	Response Not Required
AD-004291	55 Kootenai Dr	OU4	6943	Yes	NA	Response Not Required
AD-004293	70 N Kearney Ave	OU4	7169	Yes	Outdoor	Response Completed
AD-004294	17 Quartz Rd	OU4	8965	Yes	NA	Response Not Required
AD-004295	45 Regh Ave	OU4	7465	Yes	NA	Response Not Required
AD-004296	87 Tamarack Ln	OU4	3317	Yes	NA	Response Not Required
AD-004297	57 Yellowtail Rd	OU4	6852	Yes	Indoor/Outdoor	Response Completed
AD-004298	502 Florence Rd	OU4	8757	Yes	NA	Response Not Required
AD-004299	504 Granite Ave	OU4	3528	Yes	Outdoor	Response Completed
AD-004300	450 McMillan Meadows Rd	OU4	2217	Yes	NA	Response Not Required
AD-004301	20 Cedar Creek Ext	OU4	9888*	Yes	NA	Response Not Required
AD-004302	357 Hogan Dr	OU4	3822	Yes	NA	Response Not Required
AD-004303	481 Farm To Market Rd	OU4	3917	Yes	Outdoor	Response Completed
AD-004304	454 Vanderwood Rd	OU4	7477	Yes	NA	Response Not Required
AD-004305	4534 Bobtail Rd	OU4	11057	Yes	NA	Response Not Required
AD-004306	342 N Central Rd	OU4	9014	Yes	NA	Response Not Required
AD-004308	529 Conifer Rd	OU4	8020	Yes	NA	Response Not Required
AD-004309	535 Wards Rd	OU4	3933*	Yes	NA	Response Not Required
AD-004310	64 Crest St	OU4	7197	Yes	NA	Response Not Required
AD-004311	64 Dale St	OU4	6408	Yes	Outdoor	Response Completed
AD-004312	46 Evans Rd	OU4	3196	Yes	Outdoor	Response Completed
AD-004313	84 Garden Rd	OU4	6503	Yes	NA	Response Not Required
AD-004314	56 Glendora Ave	OU4	8368	Yes	NA	Response Not Required
AD-004315	46 Hamann Ave	OU4	7002	No	NA	Investigation Required - Access Refused
AD-004316	46 Ski Rd	OU4	6828	Yes	NA	Response Not Required
AD-004317	462 Quartz Rd	OU4	9213	Yes	NA	Response Not Required
AD-004318	482 Swede Gulch Dr	OU4	4081	Yes	NA	Response Not Required
AD-004319	23 Winchester Dr	OU4	3326	Yes	NA	Response Not Required
AD-004320	475 Northwood Ave	OU4	7641	Yes	NA	Response Not Required
AD-004321	501 Reserve Rd	OU4	8981	Yes	NA	Response Not Required
AD-004322	463 Swede Gulch Dr	OU4	3845	Yes	NA	Response Not Required
AD-004323	494 Rawlings Rd	OU4	8964	Yes	Outdoor	Response Completed
AD-004324	169 Winchester Dr	OU4	3416	No	NA	Investigation Required - Access Refused

AD-004325	471 Shalom Dr	OU4	8540	Yes	Outdoor	Response Completed
AD-004326	214 Winchester Dr	OU4	2917	Yes	NA	Response Not Required
AD-004327	76 Winchester Dr	OU4	3325	Yes	NA	Response Not Required
AD-004328	63 Crest St	OU4	6529	Yes	Outdoor	Response Completed
AD-004329	47 Garden Rd	OU4	6750	Yes	NA	Response Not Required
AD-004330	470 Education Way	OU4	6424*	Yes	NA	Response Not Required
AD-004331	470 Education Way #1 and #2	OU4	6424*	Yes	NA	Response Not Required
AD-004333	408 Prospect Creek Rd	OU4	3278	Yes	NA	Response Not Required
AD-004334	4410 Granite Lake Rd	OU4	3123	Yes	NA	Response Not Required
AD-004335	451 Sheldon Flats Rd	OU4	8957	Yes	Outdoor	Response Completed
AD-004336	4612 Granite Lake Rd	OU4	3404	Yes	NA	Response Not Required
AD-004337	37426 US Highway 2	OU4	3696	Yes	NA	Response Not Required
AD-004338	4677 Granite Lake Rd	OU4	3328	Yes	NA	Response Not Required
AD-004340	191 Gilcrease Ln	OU4	5392	Yes	Indoor/Outdoor	Response Completed
AD-004341	473 Woodland Heights Rd	OU4	3970	Yes	NA	Response Not Required
AD-004342	505 Farm To Market Rd	OU4	3968	Yes	NA	Response Not Required
AD-004343	190 Gilcrease Ln	OU4	5452	Yes	NA	Response Not Required
AD-004345	476 Spencer Rd	OU4	4813	Yes	NA	Response Not Required
AD-004346	556 Wards Rd	OU4	3933*	Yes	NA	Response Not Required
AD-004347	539 Granite Ave	OU4	3517	Yes	Indoor/Outdoor	Response Completed
AD-004348	56 Collins Ave	OU4	7734	Yes	Outdoor	Response Completed
AD-004350	134 Westland Rd	OU4	3732	Yes	Outdoor	Response Completed
AD-004351	4726 Granite Lake Rd	OU4	3283	Yes	NA	Response Not Required
AD-004352	418 Flower Creek Rd	OU4	4406	Yes	Indoor/Outdoor	Response Completed
AD-004353	496 Spencer Rd	OU4	1060	Yes	Indoor/Outdoor	Response Completed
AD-004354	1111 W 9th St	OU4	7800	Yes	Outdoor	Response Completed
AD-004355	4978 Kootenai River Rd	OU4	9785	Yes	NA	Response Not Required
AD-004356	569 Greers Ferry Rd	OU4	7065	Yes	Outdoor	Response Completed
AD-004357	465 Kootenai Dr	OU4	7803	Yes	NA	Response Not Required
AD-004358	555 Granite Ave	OU4	4226	Yes	Outdoor	Response Completed
AD-004359	63 Evans Rd	OU4	2761	Yes	Outdoor	Response Completed
AD-004360	71 Forest Ave	OU4	8407	Yes	NA	Response Not Required
AD-004361	58 Remington Dr	OU4	9780	Yes	NA	Response Not Required
AD-004362	491 Swede Gulch Dr	OU4	3522	Yes	NA	Response Not Required
AD-004363	496.5 Upper Flower Creek Rd	OU4	5526*	Yes	NA	Response Not Required
AD-004364	497 Upper Flower Creek Rd	OU4	5526*	Yes	NA	Response Not Required
AD-004365	544 Granite Ave	OU4	4114*	Yes	NA	Response Not Required
AD-004366	411 N Central Rd	OU4	9216	Yes	Outdoor	Response Completed
AD-004368	148 Remington Dr	OU4	9074	Yes	NA	Response Not Required
AD-004370	167 Kootenai Vista Dr #5	OU4	6087*	Yes	NA	Response Not Required
AD-004372	522 Conifer Rd	OU4	7855	Yes	Outdoor	Response Completed
AD-004373	652 Dawson St	OU4	4157	Yes	NA	Response Not Required
AD-004374	598 Dome Mountain Ave	OU4	7357	Yes	NA	Response Not Required
AD-004375	594 Florence Rd	OU4	8816	Yes	NA	Response Not Required
AD-004376	433 Hogan Dr	OU4	4370	Yes	Outdoor	Response Completed
AD-004377	594 Taylor Rd	OU4	5377	Yes	NA	Response Not Required
AD-004378	248 Remington Dr	OU4	9484	Yes	NA	Response Not Required
AD-004380	617 Dome Mountain Ave	OU4	7794	Yes	Outdoor	Response Completed
AD-004381	501 E Lincoln Blvd	OU4	5930*	Yes	Outdoor	Response Completed
AD-004382	501 Lauer Ln	OU4	3206*	Yes	NA	Response Not Required
AD-004383	501 Louisiana Ave	OU4	6541	Yes	Indoor	Response Completed
AD-004384	597 Luscher Dr	OU4	2780	Yes	NA	Response Not Required
AD-004385	501 Parmenter Dr	OU4	7070*	Yes	NA	Response Not Required
AD-004386	543 Shalom Dr	OU4	8544	Yes	NA	Response Not Required
AD-004387	37736 US Highway 2	OU4	3537*	Yes	Indoor/Outdoor	Response Completed
AD-004388	37736 US Highway 2 #1	OU4	3537*	Yes	Outdoor	Response Completed
AD-004389	37736 US Highway 2 #5	OU4	3537*	Yes	Outdoor	Response Completed
AD-004390	37736 US Highway 2 (f)#8	OU4	3537*	Yes	NA	Response Not Required
AD-004391	37736 US Highway 2 #9	OU4	3537*	Yes	Outdoor	Response Completed
AD-004392	574 Indian Head Rd	OU4	5140	Yes	NA	Response Not Required
AD-004393	502 W 1st St	OU4	7554	Yes	Outdoor	Response Completed
AD-004394	133 Remington Dr	OU4	9059	Yes	NA	Response Not Required
AD-004395	503 Montana Ave	OU4	6354	Yes	NA	Response Not Required
AD-004396	44 Sheldon Ln	OU4	8798	Yes	NA	Response Not Required
AD-004397	503 Utah Ave	OU4	6950*	Yes	NA	Response Not Required
AD-004398	503 W 3rd St	OU4	6364	Yes	NA	Response Not Required
AD-004400	168 Granite St	OU4	7346	Yes	Outdoor	Response Completed
AD-004401	504 Idaho Ave	OU4	6916	Yes	NA	Response Not Required
AD-004402	504 Mineral Ave	OU4	7136	Yes	NA	Response Not Required
AD-004403	61 Remington Dr	OU4	9054	Yes	NA	Response Not Required
AD-004404	567 Conifer Rd	OU4	7149	Yes	NA	Response Not Required
AD-004405	505 E 10th St	OU4	5773	Yes	NA	Response Not Required
AD-004406	187 Granite St	OU4	7379	Yes	NA	Response Not Required
AD-004407	1115 W 9th St	OU4	7535	Yes	NA	Response Not Required
AD-004408	629 Indian Head Rd	OU4	7359	Yes	NA	Response Not Required
AD-004409	173 Klatawah St	OU4	6893	Yes	NA	Response Not Required
AD-004410	575 Pioneer Rd	OU4	7867	Yes	NA	Response Not Required
AD-004411	505 W Balsam St	OU4	5587	Yes	NA	Response Not Required
AD-004412	176 Granite St	OU4	7375	Yes	NA	Response Not Required
AD-004413	506 Nevada Ave	OU4	5969	Yes	Indoor/Outdoor	Response Completed
AD-004414	526 Spencer Rd	OU4	3664	Yes	NA	Response Not Required
AD-004415	507 Dakota Ave	OU4	6520	Yes	Outdoor	Response Completed
AD-004416	507 Mineral Ave	OU4	7321	Yes	Outdoor	Response Completed
AD-004417	507 Montana Ave	OU4	7032	Yes	NA	Response Not Required
AD-004418	507 Nevada Ave	OU4	6912	Yes	NA	Response Not Required
AD-004419	507 Utah Ave	OU4	6165	Yes	Outdoor	Response Completed
AD-004420	507 W 9th St	OU4	7128*	Yes	Indoor/Outdoor	Response Completed
AD-004421	37780 US Highway 2	OU4	3560	Yes	NA	Response Not Required
AD-004422	5156 Kootenai River Rd	OU4	9049	Yes	NA	Response Not Required
AD-004423	37779 US Highway 2	OU4	2858	Yes	Indoor/Outdoor	Response Completed
AD-004424	508 E 8th St	OU4	6381	Yes	NA	Response Not Required
AD-004425	508 E 9th St	OU4	6680	Yes	NA	Response Not Required
AD-004426	200 Granite St	OU4	7344	Yes	NA	Response Not Required
AD-004427	5108 Kootenai River Rd	OU4	9050	Yes	NA	Response Not Required
AD-004428	5186 Kootenai River Rd	OU4	9076	Yes	NA	Response Not Required
AD-004429	65 Glendora Ave	OU4	8302	Yes	Indoor/Outdoor	Response Completed
AD-004430	61 Glenwood Ln	OU4	6353	Yes	NA	Response Not Required
AD-004431	29 Robbe Rd	OU4	8996	Yes	NA	Response Not Required
AD-004432	67 Vanderwood Rd	OU4	8137	Yes	Indoor/Outdoor	Response Completed
AD-004433	510 Dakota Ave	OU4	6158	Yes	Indoor/Outdoor	Response Completed
AD-004434	510 E 4th St	OU4	7028	Yes	NA	Response Not Required
AD-004435	510 E 5th St	OU4	6964	Yes	Indoor/Outdoor	Response Completed
AD-004436	510 Nevada Ave	OU4	6866	Yes	NA	Response Not Required
AD-004437	510 Utah Ave	OU4	7272	Yes	NA	Response Not Required
AD-004439	163 Break Rd	OU4	3562	Yes	Outdoor	Response Completed
AD-004440	511 E 10th St	OU4	5911	Yes	NA	Response Not Required
AD-004441	511 E 5th St	OU4	6858	Yes	NA	Response Not Required
AD-004442	511 Nevada Ave	OU4	7228	Yes	NA	Response Not Required
AD-004443	512.5 Montana Ave	OU4	7198*	Yes	Indoor/Outdoor	Response Completed
AD-004444	512 E 8th St	OU4	6618	Yes	NA	Response Not Required
AD-004445	512 E Lincoln Blvd	OU4	6563	Yes	Indoor/Outdoor	Response Completed

AD-004446	512 Mineral Ave	OU4	7207	Yes	Indoor/Outdoor	Response Completed
AD-004447	512 Montana Ave	OU4	7198*	Yes	NA	Response Not Required
AD-004448	490 Vanderwood Rd	OU4	8642	Yes	NA	Response Not Required
AD-004449	512 Wisconsin Ave	OU4	6326	Yes	Indoor/Outdoor	Response Completed
AD-004450	513.5 Mineral Ave	OU4	7195*	Yes	Indoor/Outdoor	Response Completed
AD-004451	249 Cherry Creek Dr	OU4	3439	Yes	NA	Response Not Required
AD-004452	157 Falcon Trl	OU4	4123	Yes	NA	Response Not Required
AD-004453	513 Mineral Ave	OU4	7195*	Yes	Indoor/Outdoor	Response Completed
AD-004454	514 Dakota Ave	OU4	6511	Yes	NA	Response Not Required
AD-004455	514 E 6th St	OU4	6720	Yes	Indoor	Response Completed
AD-004456	514 Spencer Rd	OU4	3668*	Yes	NA	Response Not Required
AD-004457	514 Utah Ave	OU4	6971	Yes	NA	Response Not Required
AD-004458	164 Colt Ln	OU4	9825	Yes	NA	Response Not Required
AD-004459	515 Mineral Ave	OU4	6881	Yes	NA	Response Not Required
AD-004460	515 Minnesota Ave	OU4	6721*	Yes	Outdoor	Response Completed
AD-004461	515 Utah Ave	OU4	6616	Yes	Indoor/Outdoor	Response Completed
AD-004462	37876 US Highway 2	OU4	3567	Yes	NA	Response Not Required
AD-004463	5131 Pipe Creek Rd	OU4	10160	Yes	NA	Response Not Required
AD-004464	516 E 4th St	OU4	7338	Yes	NA	Response Not Required
AD-004465	517 E 5th St #2	OU4	6737*	Yes	Indoor/Outdoor	Response Completed
AD-004466	517 E 5th St #3	OU4	6737*	Yes	Indoor/Outdoor	Response Completed
AD-004467	517 E 5th St #4	OU4	6737*	Yes	Indoor/Outdoor	Response Completed
AD-004468	517 E 5th St #5	OU4	6737*	Yes	Indoor/Outdoor	Response Completed
AD-004469	517 E 6th St	OU4	6767	Yes	NA	Response Not Required
AD-004470	517 E Spruce St	OU4	5925	Yes	NA	Response Not Required
AD-004471	517 Idaho Ave	OU4	7216	Yes	NA	Response Not Required
AD-004472	517 W 9th St	OU4	7128*	Yes	Indoor/Outdoor	Response Completed
AD-004473	37880 US Highway 2	OU4	3566	Yes	NA	Response Not Required
AD-004474	200 Colt Ln	OU4	9486	Yes	NA	Response Not Required
AD-004475	518 Main Ave	OU4	7234	Yes	NA	Response Not Required
AD-004476	518 W 1st St	OU4	8022	Yes	Indoor/Outdoor	Response Completed
AD-004477	519 California Ave	OU4	7211*	Yes	NA	Response Not Required
AD-004478	519 E 4th St	OU4	6962	Yes	Outdoor	Response Completed
AD-004479	617 Greers Ferry Rd	OU4	6389	Yes	NA	Response Not Required
AD-004480	519 Mineral Ave	OU4	6958*	Yes	NA	Response Not Required
AD-004481	412 N Central Rd	OU4	9033	Yes	NA	Response Not Required
AD-004482	539 Sheldon Flats Rd	OU4	8938	Yes	Outdoor	Response Completed
AD-004483	519 W 4th St	OU4	6948	Yes	Outdoor	Response Completed
AD-004484	519 W 9th St	OU4	7127	Yes	NA	Response Not Required
AD-004485	254 Colt Ln	OU4	10219	Yes	NA	Response Not Required
AD-004487	520 E 8th St	OU4	6415	Yes	Outdoor	Response Completed
AD-004488	68 McMillan Mountain Rd	OU4	2673	Yes	NA	Response Not Required
AD-004489	520 Mineral Ave	OU4	7140	Yes	NA	Response Not Required
AD-004490	520 Utah Ave	OU4	6386	Yes	Indoor/Outdoor	Response Completed
AD-004491	37901 US Highway 2	OU4	3575	Yes	NA	Response Not Required
AD-004492	521 California Ave	OU4	7211*	Yes	NA	Response Not Required
AD-004493	465 Flower Creek Rd	OU4	5258	Yes	NA	Response Not Required
AD-004494	521 Mineral Ave	OU4	6958*	Yes	NA	Response Not Required
AD-004495	521 W 10th St	OU4	5857	Yes	NA	Response Not Required
AD-004496	522 E 3rd St	OU4	6957	Yes	NA	Response Not Required
AD-004497	522 W 2nd St	OU4	7637	Yes	Outdoor	Response Completed
AD-004498	5220 Kootenai River Rd	OU4	9075	Yes	Outdoor	Response Completed
AD-004499	37937 US Highway 2	OU4	3203	Yes	NA	Response Not Required
AD-004500	5276 Kootenai River Rd	OU4	9057	Yes	NA	Response Not Required
AD-004501	5132 Pipe Creek Rd	OU4	10397*	Yes	NA	Response Not Required
AD-004503	266 Cherry Creek Dr	OU4	3443	Yes	NA	Response Not Required
AD-004504	540 Quartz Rd	OU4	8949	No	NA	Investigation Required - Access Refused
AD-004505	37932 US Highway 2	OU4	3574*	Yes	Indoor/Outdoor	Response Completed
AD-004506	185 Falcon Trl	OU4	3971	Yes	NA	Response Not Required
AD-004507	505 Parmenter Dr	OU4	7070*	Yes	Outdoor	Response Completed
AD-004508	525 Reserve Rd	OU4	9209	Yes	Outdoor	Response Completed
AD-004509	543 Spencer Rd	OU4	4510	Yes	Indoor/Outdoor	Response Completed
AD-004510	564 Granite Ave	OU4	4214	Yes	Outdoor	Response Completed
AD-004511	39 N Central Rd	OU4	8962	Yes	Outdoor	Response Completed
AD-004512	5280 Kootenai River Rd	OU4	9485*	Yes	NA	Response Not Required
AD-004513	37966 US Highway 2	OU4	3210	Yes	NA	Response Not Required
AD-004514	5286 Kootenai River Rd	OU4	9485*	Yes	NA	Response Not Required
AD-004515	37989 US Highway 2	OU4	3549	Yes	NA	Response Not Required
AD-004516	226 Snowy View Dr	OU4	3201	Yes	NA	Response Not Required
AD-004517	37999 US Highway 2	OU4	3115	Yes	Indoor/Outdoor	Response Completed
AD-004518	217 Snowy View Dr	OU4	3118	Yes	NA	Response Not Required
AD-004519	167 Snowy View Dr	OU4	2193	Yes	NA	Response Not Required
AD-004520	49 Snowy View Dr	OU4	2195	Yes	NA	Response Not Required
AD-004521	38059 US Highway 2	OU4	3423	Yes	NA	Response Not Required
AD-004522	5294 Kootenai River Rd	OU4	9071	Yes	Outdoor	Response Completed
AD-004523	5292 Pipe Creek Rd	OU4	10397*	Yes	NA	Response Not Required
AD-004524	217 Dawson St	OU4	1026	No	NA	Investigation Required - Access Refused
AD-004525	5309 Pipe Creek Rd	OU4	10397*	Yes	NA	Response Not Required
AD-004526	554 Spencer Rd	OU4	3668*	Yes	NA	Response Not Required
AD-004527	62 Indian Head Furlong	OU4	8240	Yes	NA	Response Not Required
AD-004528	540 Vanderwood Rd	OU4	8358	Yes	NA	Response Not Required
AD-004529	5352 Kootenai River Rd	OU4	9060	Yes	Outdoor	Response Completed
AD-004530	32032 US Highway 2	OU4	7380	Yes	Indoor/Outdoor	Response Completed
AD-004533	548 Pioneer Rd	OU4	7422	Yes	NA	Response Not Required
AD-004534	19 Hartman Ln #1	OU4	8414*	Yes	NA	Response Not Required
AD-004535	19 Hartman Ln #2	OU4	8414*	Yes	NA	Response Not Required
AD-004536	19 Hartman Ln #4	OU4	8414*	Yes	NA	Response Not Required
AD-004537	19 Hartman Ln #5	OU4	8414*	Yes	NA	Response Not Required
AD-004538	19 Hartman Ln #6	OU4	8414*	Yes	NA	Response Not Required
AD-004539	19 Hartman Ln #7	OU4	8414*	Yes	NA	Response Not Required
AD-004540	55 Crossway Ave	OU4	7141	Yes	NA	Response Not Required
AD-004541	26 Claire Ave	OU4	3114	Yes	NA	Response Not Required
AD-004542	55 Kootenai River Rd	OU4	7181	Yes	NA	Response Not Required
AD-004543	83 Timber Ln	OU4	3398	Yes	NA	Response Not Required
AD-004544	11 Vista Ave	OU4	4478	Yes	NA	Response Not Required
AD-004546	69 Wilson Ave	OU4	4205	Yes	NA	Response Not Required
AD-004548	242 Obsidian Rd	OU4	3503	Yes	NA	Response Not Required
AD-004549	215 Pemmican Trl	OU4	9495	Yes	Outdoor	Response Completed
AD-004550	5418 Pipe Creek Rd	OU4	4622	Yes	Outdoor	Response Completed
AD-004551	243 Pemmican Trl	OU4	10023	Yes	NA	Response Not Required
AD-004552	535 Big Bend Rd	OU4	3819	Yes	Outdoor	Response Completed
AD-004553	455 Bowen Hill Rd	OU4	5255	Yes	NA	Response Not Required
AD-004554	559 Florence Rd	OU4	6457	Yes	NA	Response Not Required
AD-004555	32000 US Highway 2	OU4	7859*	Yes	NA	Response Not Required
AD-004556	667 Trainers St	OU4	4158	Yes	NA	Response Not Required
AD-004558	5396 Kootenai River Rd	OU4	9826	Yes	Outdoor	Response Completed
AD-004559	5472 Kootenai River Rd	OU4	9487	Yes	NA	Response Not Required
AD-004560	586 Woodland Heights Rd	OU4	4124	Yes	NA	Response Not Required
AD-004561	543 Sheldon Flats Rd	OU4	8990	Yes	NA	Response Not Required
AD-004562	555 Wisconsin Ave	OU4	6565	Yes	NA	Response Not Required
AD-004563	556 City Service Rd	OU4	5516	Yes	NA	Response Not Required

AD-004564	620 Florence Rd	OU4	8807	Yes	NA	Response Not Required
AD-004565	565 Spencer Rd	OU4	3665	Yes	Indoor/Outdoor	Response Completed
AD-004566	5485 Kootenai River Rd	OU4	10004	Yes	NA	Response Not Required
AD-004567	38251 US Highway 2	OU4	3689*	Yes	NA	Response Not Required
AD-004569	62 Quartz Rd	OU4	8826	Yes	Outdoor	Response Completed
AD-004570	80 Rainbow Ln	OU4	7903	Yes	NA	Response Not Required
AD-004571	76 Upper Flower Creek Rd	OU4	5374	Yes	NA	Response Not Required
AD-004572	246 Scenery Rd	OU4	4398	Yes	NA	Response Not Required
AD-004573	628 Florence Rd	OU4	8776	Yes	NA	Response Not Required
AD-004574	38313 US Highway 2	OU4	3333	Yes	NA	Response Not Required
AD-004575	5543 Kootenai River Rd	OU4	10220	Yes	NA	Response Not Required
AD-004576	38322 US Highway 2	OU4	3407*	Yes	NA	Response Not Required
AD-004577	5534 Kootenai River Rd	OU4	9319	Yes	NA	Response Not Required
AD-004578	5403 Bobtail Rd	OU4	11450	Yes	NA	Response Not Required
AD-004579	416 Terrace View Rd	OU4	3070	No	NA	Investigation Required - Access Refused
AD-004580	287 Terrace View Rd	OU4	1977	Yes	Outdoor	Response Completed
AD-004581	5626 Kootenai River Rd	OU4	9312	Yes	NA	Response Not Required
AD-004582	5577 Kootenai River Rd	OU4	10218	Yes	NA	Response Not Required
AD-004583	623 Woodland Heights Rd	OU4	3966	Yes	NA	Response Not Required
AD-004584	5607 Kootenai River Rd	OU4	9493	Yes	Outdoor	Response Completed
AD-004585	93 Quartz Rd	OU4	9153	Yes	NA	Response Not Required
AD-004586	73 Warren Rd	OU4	8591	Yes	NA	Response Not Required
AD-004587	598 Granite Ave	OU4	4220*	Yes	NA	Response Not Required
AD-004588	2165 Snowshoe Rd	OU4	3853	Yes	NA	Response Not Required
AD-004589	38430 US Highway 2	OU4	2764	Yes	NA	Response Not Required
AD-004590	5671 Kootenai River Rd	OU4	10024	Yes	NA	Response Not Required
AD-004591	665 Florence Rd	OU4	6444	Yes	NA	Response Not Required
AD-004593	660 Florence Rd	OU4	6445	Yes	NA	Response Not Required
AD-004594	573 City Service Rd	OU4	7989	Yes	NA	Response Not Required
AD-004595	31978 US Highway 2	OU4	7859*	Yes	NA	Response Not Required
AD-004596	602 Woodland Heights Rd	OU4	4126	Yes	NA	Response Not Required
AD-004597	775 Parmenter Creek Rd	OU4	5387	Yes	Outdoor	Response Completed
AD-004598	776 Parmenter Creek Rd	OU4	5252	Yes	NA	Response Not Required
AD-004599	67 Reese Ct	OU4	5334*	Yes	Outdoor	Response Completed
AD-004600	67 Reese Ct #10	OU4	5334*	Yes	Outdoor	Response Completed
AD-004601	67 Reese Ct #12	OU4	5334*	Yes	Outdoor	Response Completed
AD-004602	67 Reese Ct #14	OU4	5334*	Yes	Outdoor	Response Completed
AD-004603	67 Reese Ct #16	OU4	5334*	Yes	Outdoor	Response Completed
AD-004604	67 Reese Ct #17	OU4	5334*	Yes	Outdoor	Response Completed
AD-004606	67 Reese Ct #2	OU4	5334*	Yes	NA	Response Not Required
AD-004608	67 Reese Ct #22	OU4	5334*	Yes	Indoor/Outdoor	Response Completed
AD-004613	67 Reese Ct #34	OU4	5334*	Yes	Outdoor	Response Completed
AD-004617	67 Reese Ct #4	OU4	5334*	Yes	Outdoor	Response Completed
AD-004618	67 Reese Ct #43	OU4	5334*	Yes	Indoor/Outdoor	Response Completed
AD-004620	67 Reese Ct #48	OU4	5334*	Yes	Outdoor	Response Completed
AD-004623	67 Reese Ct #55	OU4	5334*	Yes	Outdoor	Response Completed
AD-004624	67 Reese Ct #56	OU4	5334*	Yes	Outdoor	Response Completed
AD-004625	67 Reese Ct #58	OU4	5334*	Yes	Indoor/Outdoor	Response Completed
AD-004626	67 Reese Ct #6	OU4	5334*	Yes	Outdoor	Response Completed
AD-004627	67 Reese Ct #8	OU4	5334*	Yes	Outdoor	Response Completed
AD-004639	67 Reese Ct #53	OU4	5334*	Yes	Outdoor	Response Completed
AD-004644	388 Robbe Rd	OU4	8948	Yes	Outdoor	Response Completed
AD-004646	417 Terrace View Rd	OU4	3050	Yes	Indoor/Outdoor	Response Completed
AD-004647	38361 US Highway 2	OU4	3290	Yes	NA	Response Not Required
AD-004649	96 Pine St	OU4	8018	Yes	Outdoor	Response Completed
AD-004650	746 Florence Rd	OU4	8817	Yes	NA	Response Not Required
AD-004651	580 Spencer Rd	OU4	4656*	Yes	Indoor/Outdoor	Response Completed
AD-004652	582 Spencer Rd	OU4	4656*	Yes	Outdoor	Response Completed
AD-004653	608 Vanderwood Rd	OU4	8702	No	NA	Investigation Required - Access Refused
AD-004654	5845 Kootenai River Rd	OU4	9975	Yes	NA	Response Required - Access Refused
AD-004655	731 Florence Rd	OU4	8285	Yes	NA	Response Not Required
AD-004656	38534 US Highway 2	OU4	3272	Yes	NA	Response Not Required
AD-004657	584 Spencer Rd	OU4	4656*	Yes	Indoor/Outdoor	Response Completed
AD-004658	38568 US Highway 2	OU4	2823	Yes	NA	Response Not Required
AD-004659	38625 US Highway 2	OU4	3253	Yes	NA	Response Not Required
AD-004660	588 Kootenai River Rd	OU4	8421	Yes	Indoor/Outdoor	Response Completed
AD-004661	127 Reserve Rd	OU4	8937	Yes	NA	Response Not Required
AD-004662	598 Rawlings Rd	OU4	8797	Yes	NA	Response Not Required
AD-004663	591 Rawlings Rd	OU4	5307	Yes	NA	Response Not Required
AD-004664	208 Avenue B	OU4	6760*	Yes	Outdoor	Response Completed
AD-004665	76 Crest St	OU4	6347	Yes	NA	Response Not Required
AD-004666	106 Enders Dr	OU4	4673	No	NA	Investigation Required - Access Refused
AD-004667	172 Heights Rd	OU4	3923*	Yes	Outdoor	Response Completed
AD-004668	72 Rustic Ave	OU4	8301	Yes	Outdoor	Response Completed
AD-004669	60 Ski Rd	OU4	6825	Yes	NA	Response Not Required
AD-004670	36 Wards Rd	OU4	3777*	Yes	NA	Response Not Required
AD-004671	878 Florence Rd	OU4	6067	Yes	NA	Response Not Required
AD-004672	684 Taylor Rd	OU4	5328	Yes	NA	Response Not Required
AD-004673	601 Haschke Rd	OU4	5744	Yes	NA	Response Not Required
AD-004675	601 Michigan Ave	OU4	6662	Yes	Outdoor	Response Completed
AD-004676	602 Mineral Ave	OU4	7024	Yes	Indoor	Response Completed
AD-004677	603.5 Main Ave	OU4	6219*	Yes	Indoor/Outdoor	Response Completed
AD-004678	603 California Ave	OU4	6342*	Yes	Outdoor	Response Completed
AD-004679	603 Dakota Ave	OU4	6724	No	NA	Investigation Required - Access Refused
AD-004680	603 E Lincoln Blvd	OU4	6748	Yes	NA	Response Not Required
AD-004681	603 Idaho Ave	OU4	5129	Yes	Indoor/Outdoor	Response Completed
AD-004682	603 Main Ave	OU4	6219*	Yes	Indoor/Outdoor	Response Completed
AD-004683	603 Mineral Ave #2	OU4	6419*	Yes	Indoor	Response Completed
AD-004684	603 Minnesota Ave	OU4	5938	Yes	Indoor	Response Completed
AD-004685	604 California Ave	OU4	7049	Yes	NA	Response Not Required
AD-004686	604 Louisiana Ave	OU4	6973	Yes	Indoor	Response Completed
AD-004687	604 Michigan Ave #1	OU4	6380*	Yes	NA	Response Not Required
AD-004688	604 Michigan Ave #2	OU4	6380*	Yes	NA	Response Not Required
AD-004689	604 Michigan Ave #3	OU4	6380*	Yes	NA	Response Not Required
AD-004690	604 Michigan Ave #4	OU4	6380*	Yes	NA	Response Not Required
AD-004691	604 W 1st St	OU4	7170	Yes	NA	Response Not Required
AD-004692	605 E Spruce St	OU4	5629*	Yes	NA	Response Not Required
AD-004693	651 Granite Ave	OU4	4078	Yes	NA	Response Not Required
AD-004694	605 Idaho Ave	OU4	7042	Yes	Indoor/Outdoor	Response Completed
AD-004695	605 Michigan Ave	OU4	6836	Yes	NA	Response Not Required
AD-004696	606 Montana Ave	OU4	6235	Yes	Indoor/Outdoor	Response Completed
AD-004697	608 E 8th St	OU4	6840	Yes	Indoor	Response Completed
AD-004698	608 Louisiana Ave	OU4	6388	Yes	NA	Response Not Required
AD-004699	608 Minnesota Ave	OU4	5351	Yes	NA	Response Not Required
AD-004700	608 W 2nd St	OU4	6435	Yes	Outdoor	Response Completed
AD-004701	609 E 5th St	OU4	6759	Yes	NA	Response Not Required
AD-004702	645 Flower Creek Rd	OU4	5327*	Yes	NA	Response Not Required
AD-004703	609 Louisiana Ave	OU4	6617	Yes	Outdoor	Response Completed
AD-004704	609 Michigan Ave	OU4	6649	Yes	Indoor	Response Completed
AD-004705	609 Mineral Ave	OU4	6419*	Yes	Indoor	Response Completed
AD-004706	609 Montana Ave	OU4	7084	Yes	NA	Response Not Required

AD-004707	609 Utah Ave	OU4	6205	No	NA	Investigation Required - Access Refused
AD-004708	609 Wisconsin Ave	OU4	6197	Yes	Outdoor	Response Completed
AD-004709	67 Albert Way	OU4	7946	Yes	NA	Response Not Required
AD-004710	77 Crest St	OU4	6527	Yes	NA	Response Not Required
AD-004711	87 Evans Rd	OU4	2762	Yes	NA	Response Not Required
AD-004712	61 Pioneer Rd	OU4	7595	Yes	NA	Response Not Required
AD-004713	53 Bald Eagle Rd	OU4	5309	Yes	NA	Response Not Required
AD-004714	610 E 6th St	OU4	6776	Yes	Indoor/Outdoor	Response Completed
AD-004715	610 Treasure Ave Bldg A	OU4	7319*	Yes	NA	Response Not Required
AD-004716	610 Treasure Ave Bldg A #1	OU4	7319*	Yes	NA	Response Not Required
AD-004717	610 Treasure Ave Bldg A #2	OU4	7319*	Yes	NA	Response Not Required
AD-004718	610 Treasure Ave Bldg A #3	OU4	7319*	Yes	NA	Response Not Required
AD-004719	610 Treasure Ave Bldg A #4	OU4	7319*	Yes	NA	Response Not Required
AD-004720	610 Treasure Ave Bldg A #5	OU4	7319*	Yes	NA	Response Not Required
AD-004721	610 Treasure Ave Bldg A #7	OU4	7319*	Yes	NA	Response Not Required
AD-004722	610 Treasure Ave Bldg A #8	OU4	7319*	Yes	NA	Response Not Required
AD-004723	610 Treasure Ave Bldg B	OU4	7319*	Yes	NA	Response Not Required
AD-004724	610 Treasure Ave Bldg B #10	OU4	7319*	Yes	NA	Response Not Required
AD-004725	610 Treasure Ave Bldg B #11	OU4	7319*	Yes	NA	Response Not Required
AD-004726	610 Treasure Ave Bldg B #12	OU4	7319*	Yes	NA	Response Not Required
AD-004727	610 Treasure Ave Bldg B #13	OU4	7319*	Yes	NA	Response Not Required
AD-004728	610 Treasure Ave Bldg B #14	OU4	7319*	Yes	NA	Response Not Required
AD-004729	610 Treasure Ave Bldg B #15	OU4	7319*	Yes	NA	Response Not Required
AD-004730	610 Treasure Ave Bldg B #16	OU4	7319*	Yes	NA	Response Not Required
AD-004731	610 Treasure Ave Bldg B #17	OU4	7319*	Yes	NA	Response Not Required
AD-004732	610 Treasure Ave Bldg B #18	OU4	7319*	Yes	NA	Response Not Required
AD-004733	610 Treasure Ave Bldg B #19	OU4	7319*	Yes	NA	Response Not Required
AD-004734	610 Treasure Ave Bldg B #20	OU4	7319*	Yes	NA	Response Not Required
AD-004735	610 Treasure Ave Bldg B #21	OU4	7319*	Yes	NA	Response Not Required
AD-004736	610 Treasure Ave Bldg B #22	OU4	7319*	Yes	NA	Response Not Required
AD-004737	610 Treasure Ave Bldg B #23	OU4	7319*	Yes	NA	Response Not Required
AD-004738	610 Treasure Ave Bldg B #24	OU4	7319*	Yes	NA	Response Not Required
AD-004739	610 Treasure Ave Bldg B #9	OU4	7319*	Yes	NA	Response Not Required
AD-004740	610 Treasure Ave Bldg C #25	OU4	7319*	Yes	NA	Response Not Required
AD-004741	610 Treasure Ave Bldg C #26	OU4	7319*	Yes	NA	Response Not Required
AD-004742	610 Treasure Ave Bldg C #27	OU4	7319*	Yes	NA	Response Not Required
AD-004743	610 Treasure Ave Bldg C #28	OU4	7319*	Yes	NA	Response Not Required
AD-004744	610 Treasure Ave Bldg C #29	OU4	7319*	Yes	NA	Response Not Required
AD-004745	610 Treasure Ave Bldg C #30	OU4	7319*	Yes	NA	Response Not Required
AD-004746	610 Treasure Ave Bldg C #31	OU4	7319*	Yes	NA	Response Not Required
AD-004747	610 Treasure Ave Bldg C #32	OU4	7319*	Yes	NA	Response Not Required
AD-004748	610 Treasure Ave Bldg A #6	OU4	7319*	Yes	NA	Response Not Required
AD-004749	610 Utah Ave	OU4	6786	Yes	Outdoor	Response Completed
AD-004750	610 W 10th St	OU4	6952	Yes	NA	Response Not Required
AD-004751	665 Flower Creek Rd	OU4	5327*	Yes	Outdoor	Response Completed
AD-004753	611 W 2nd St	OU4	5645	Yes	Indoor/Outdoor	Response Completed
AD-004754	611 Wisconsin Ave	OU4	6697	Yes	Indoor/Outdoor	Response Completed
AD-004755	612 E 6th St	OU4	6636	Yes	Outdoor	Response Completed
AD-004756	612 E 9th St	OU4	6120	Yes	NA	Response Not Required
AD-004758	612 W 10th St	OU4	7269	Yes	NA	Response Not Required
AD-004759	612 Wisconsin Ave	OU4	5944	Yes	NA	Response Not Required
AD-004761	613 Dakota Ave	OU4	6821	Yes	NA	Response Not Required
AD-004762	613 Main Ave	OU4	7210	Yes	NA	Response Not Required
AD-004763	614 Dakota Ave	OU4	6768	Yes	NA	Response Not Required
AD-004764	614 E Spruce St	OU4	5667*	Yes	NA	Response Not Required
AD-004765	614 Louisiana Ave	OU4	5854	Yes	NA	Response Not Required
AD-004766	614 Montana Ave	OU4	6524	Yes	Outdoor	Response Completed
AD-004767	614 W 4th St	OU4	7354	Yes	NA	Response Not Required
AD-004768	615 California Ave	OU4	6960	Yes	Indoor/Outdoor	Response Completed
AD-004769	615 E 6th St	OU4	5356	Yes	Outdoor	Response Completed
AD-004770	683 Flower Creek Rd	OU4	5271	Yes	NA	Response Not Required
AD-004771	615 Louisiana Ave	OU4	6849	Yes	NA	Response Not Required
AD-004772	615 Main Ave	OU4	7091	Yes	NA	Response Not Required
AD-004773	615 W 2nd St	OU4	7419*	Yes	Indoor	Response Completed
AD-004774	643 E 5th St	OU4	6780	Yes	NA	Response Not Required
AD-004775	616 Main Ave	OU4	7071	Yes	Indoor	Response Completed
AD-004776	616 Michigan Ave	OU4	6749	Yes	Indoor	Response Completed
AD-004777	616 Wisconsin Ave	OU4	6674	Yes	Indoor	Response Completed
AD-004778	662 E 5th St	OU4	6718	Yes	Outdoor	Response Completed
AD-004779	617 Mineral Ave	OU4	6434	Yes	Outdoor	Response Completed
AD-004780	297 Obsidian Rd	OU4	3502	Yes	Indoor	Response Completed
AD-004781	6043 Kootenai River Rd	OU4	8855	Yes	Outdoor	Response Completed
AD-004782	647 E 5th St	OU4	6519	Yes	Outdoor	Response Completed
AD-004783	31975 US Highway 2	OU4	7874	Yes	NA	Response Not Required
AD-004784	833 Florence Rd	OU4	8283	No	NA	Investigation Required - Access Refused
AD-004785	31956 US Highway 2	OU4	7859*	Yes	NA	Response Not Required
AD-004786	619 Louisiana Ave	OU4	6753	No	NA	Investigation Required - Access Refused
AD-004787	619 Minnesota Ave	OU4	6546	Yes	NA	Response Not Required
AD-004789	78 Granite Ave	OU4	4174	Yes	Outdoor	Response Completed
AD-004790	91 Logger Ln	OU4	4167	Yes	NA	Response Not Required
AD-004791	72 Timber Ln	OU4	2796	Yes	NA	Response Not Required
AD-004792	620 E 8th St	OU4	6315	Yes	NA	Response Not Required
AD-004793	670 Granite Ave	OU4	4077*	Yes	Outdoor	Response Completed
AD-004794	620 Louisiana Ave	OU4	6514	Yes	NA	Response Not Required
AD-004795	488 Terrace View Rd	OU4	3082	Yes	Outdoor	Response Completed
AD-004796	628 Vanderwood Rd	OU4	8576	No	NA	Investigation Required - Access Refused
AD-004797	620 W 1st St	OU4	5838	Yes	NA	Response Not Required
AD-004798	877 Florence Rd	OU4	8281	Yes	Indoor/Outdoor	Response Completed
AD-004799	621 Utah Ave	OU4	6710	Yes	Outdoor	Response Completed
AD-004801	677 E 5th St	OU4	6203	Yes	Outdoor	Response Completed
AD-004803	610 Travis Rd	OU4	1051	Yes	NA	Response Not Required
AD-004804	677 Granite Ave	OU4	3973	Yes	NA	Response Not Required
AD-004805	625 Lauer Ln	OU4	3206*	Yes	NA	Response Not Required
AD-004806	606 Shalom Dr	OU4	6085	Yes	Outdoor	Response Completed
AD-004807	655 Farm To Market Rd	OU4	3525	Yes	Outdoor	Response Completed
AD-004808	714 W 2nd St	OU4	7468*	Yes	Outdoor	Response Completed
AD-004811	6291 Pipe Creek Rd	OU4	10261	Yes	Outdoor	Response Completed
AD-004812	6290 Pipe Creek Rd	OU4	10264	Yes	NA	Response Not Required
AD-004813	952 Florence Rd	OU4	5305	Yes	NA	Response Not Required
AD-004814	899 Florence Rd	OU4	6079	Yes	NA	Response Not Required
AD-004815	654 Quartz Rd	OU4	9245	Yes	NA	Response Not Required
AD-004817	656 Vanderwood Rd	OU4	8572	Yes	NA	Response Not Required
AD-004818	376 Obsidian Rd	OU4	3873	Yes	NA	Response Not Required
AD-004819	6371 Pipe Creek Rd	OU4	9721	Yes	Outdoor	Response Completed
AD-004820	610 Conifer Rd	OU4	7541	Yes	NA	Response Not Required
AD-004821	585 Sheldon Flats Rd	OU4	7613	Yes	NA	Response Not Required
AD-004822	1018 Florence Rd	OU4	5151	No	NA	Investigation Required - Access Refused
AD-004823	31936 US Highway 2	OU4	7647	Yes	NA	Response Not Required
AD-004824	529 N Central Rd	OU4	9207*	Yes	NA	Response Not Required
AD-004825	533 N Central Rd	OU4	9207*	Yes	NA	Response Not Required
AD-004826	647 Northwood Ave	OU4	6934	Yes	NA	Response Not Required

AD-004827	6326 Farm To Market Rd	OU4	2704	Yes	Indoor/Outdoor	Response Completed
AD-004829	77 Linda Ln	OU4	5113	Yes	NA	Response Not Required
AD-004830	79 Manor Dr	OU4	8050	Yes	NA	Response Not Required
AD-004831	65 Robbe Rd	OU4	8932*	Yes	NA	Response Not Required
AD-004832	31969 US Highway 2	OU4	5647	Yes	NA	Response Not Required
AD-004833	784 Taylor Rd	OU4	5209	Yes	NA	Response Not Required
AD-004834	305 Trainers St	OU4	3148	Yes	Outdoor	Response Completed
AD-004835	6367 Kootenai River Rd	OU4	7506	Yes	NA	Response Not Required
AD-004836	38888 US Highway 2	OU4	1997	Yes	NA	Response Not Required
AD-004837	38895 US Highway 2	OU4	2183	Yes	NA	Response Not Required
AD-004838	699 Granite Ave	OU4	3995	Yes	NA	Response Not Required
AD-004839	38928 US Highway 2	OU4	2835	Yes	NA	Response Not Required
AD-004840	469 Terrace View Rd	OU4	3069	Yes	Indoor	Response Completed
AD-004841	771 Vanderwood Rd	OU4	8770	Yes	NA	Response Not Required
AD-004842	696 Vanderwood Rd	OU4	8594	Yes	NA	Response Not Required
AD-004843	156 Enders Dr	OU4	4868*	Yes	NA	Response Not Required
AD-004844	66 Pinewood Ln	OU4	3455	Yes	NA	Response Not Required
AD-004845	680 Quartz Rd	OU4	8872	Yes	NA	Response Not Required
AD-004846	660 Reserve Rd	OU4	9230	Yes	NA	Response Not Required
AD-004847	39042 US Highway 2	OU4	2535*	Yes	NA	Response Not Required
AD-004848	650 Granite Creek Rd	OU4	2797	Yes	NA	Response Not Required
AD-004849	186 E Horseshoe Dr	OU4	7966*	Yes	NA	Response Not Required
AD-004851	666 Bowkers St	OU4	3726	Yes	NA	Response Not Required
AD-004852	6457 Pipe Creek Rd	OU4	9712	Yes	Indoor/Outdoor	Response Completed
AD-004853	764 W 2nd Street Ext #3	OU4	7468*	Yes	NA	Response Not Required
AD-004854	764 W 2nd Street Ext #4	OU4	7468*	Yes	NA	Response Not Required
AD-004855	764 W 2nd Street Ext #2	OU4	7468*	Yes	Outdoor	Response Completed
AD-004856	764 W 2nd Street Ext #5	OU4	7468*	Yes	Outdoor	Response Completed
AD-004857	764 W 2nd Street Ext #6	OU4	7468*	Yes	Indoor	Response Completed
AD-004858	764 W 2nd Street Ext #7	OU4	7468*	Yes	NA	Response Not Required
AD-004859	764 W 2nd Street Ext #8	OU4	7468*	Yes	NA	Response Not Required
AD-004860	764 W 2nd Street Ext #1	OU4	7468*	Yes	Outdoor	Response Completed
AD-004861	6561 Kootenai River Rd	OU4	10120	Yes	NA	Response Not Required
AD-004862	105 Conifer Rd	OU4	8369	Yes	NA	Response Not Required
AD-004863	83 Glendora Ave	OU4	8328	Yes	NA	Response Not Required
AD-004864	75 Indian Head Furlong	OU4	8193	Yes	NA	Response Not Required
AD-004865	67 Pinewood Ln	OU4	3275	Yes	NA	Response Not Required
AD-004866	6531 Farm To Market Rd	OU4	2204	Yes	Indoor/Outdoor	Response Completed
AD-004867	6732 MT Highway 37	OU4	7096*	Yes	Outdoor	Response Completed
AD-004868	6736 MT Highway 37	OU4	7096*	Yes	Outdoor	Response Completed
AD-004869	625 Conifer Rd	OU4	7876	Yes	NA	Response Not Required
AD-004870	6633 Kootenai River Rd	OU4	10116	Yes	NA	Response Not Required
AD-004871	31897 US Highway 2	OU4	7868	Yes	Indoor/Outdoor	Response Completed
AD-004872	676 Northwood Ave	OU4	7872	Yes	NA	Response Not Required
AD-004873	676 Rawlings Rd	OU4	8795	Yes	NA	Response Not Required
AD-004874	679 Shalom Dr	OU4	8786	Yes	Outdoor	Response Completed
AD-004875	152 Enders Dr	OU4	4868*	Yes	Outdoor	Response Completed
AD-004876	32 Highwood Dr	OU4	5617	Yes	NA	Response Not Required
AD-004877	74 Nugget Dr	OU4	3947	Yes	NA	Response Not Required
AD-004878	706 Reserve Rd	OU4	9518	Yes	Outdoor	Response Completed
AD-004883	56 Terrace View Rd #2	OU4	2535*	Yes	NA	Response Not Required
AD-004884	6719 Pipe Creek Rd	OU4	10628	Yes	NA	Response Not Required
AD-004885	747 Flower Creek Rd	OU4	5268	No	NA	Investigation Required - Access Refused
AD-004886	351 Obsidian Rd	OU4	3742	Yes	NA	Response Not Required
AD-004888	6789 Pipe Creek Rd	OU4	10873	Yes	Indoor/Outdoor	Response Completed
AD-004889	6866 MT Highway 37	OU4	6961	Yes	NA	Response Not Required
AD-004890	6870 MT Highway 37	OU4	7081	Yes	Outdoor	Response Completed
AD-004891	6805 Pipe Creek Rd	OU4	10968	Yes	Indoor	Response Completed
AD-004892	654 Kootenai River Rd	OU4	7780	Yes	Outdoor	Response Completed
AD-004893	6884 MT Highway 37	OU4	6795	Yes	NA	Response Not Required
AD-004894	689 Woodland Heights Rd	OU4	3959	Yes	NA	Response Not Required
AD-004895	6773 Kootenai River Rd	OU4	10105	Yes	NA	Response Not Required
AD-004896	6898 MT Highway 37	OU4	6784	Yes	NA	Response Not Required
AD-004897	69 Grannys Garden Rd	OU4	3686	Yes	NA	Response Not Required
AD-004898	69 Hamann Ave	OU4	5139	Yes	NA	Response Not Required
AD-004899	85 Snowshoe Rd	OU4	3661	Yes	Indoor/Outdoor	Response Completed
AD-004900	378 Jay Effar Rd	OU4	9199	Yes	Outdoor	Response Completed
AD-004902	691 Northwood Ave	OU4	7679	Yes	NA	Response Not Required
AD-004903	680 Kootenai River Rd	OU4	8145	Yes	NA	Response Not Required
AD-004904	788 Vanderwood Rd	OU4	6039	Yes	NA	Response Not Required
AD-004905	367 McKays St	OU4	4147	Yes	NA	Response Not Required
AD-004906	622 Terrace View Rd	OU4	3039	Yes	Outdoor	Response Completed
AD-004907	513 Terrace View Rd	OU4	2189	Yes	Outdoor	Response Completed
AD-004908	6855 Kootenai River Rd	OU4	9332	Yes	NA	Response Not Required
AD-004909	167 Kootenai Vista Dr #7	OU4	6087*	Yes	NA	Response Not Required
AD-004911	70 Boulder Ln	OU4	5754	Yes	Outdoor	Response Completed
AD-004912	84 Logger Ln	OU4	4592*	Yes	Outdoor	Response Completed
AD-004913	98 Rainbow Ln	OU4	8132	Yes	NA	Response Not Required
AD-004914	64 Snowshoe Rd	OU4	1057	Yes	NA	Response Not Required
AD-004915	38 Nugget Dr	OU4	3946	Yes	Outdoor	Response Completed
AD-004916	652 Big Bend Rd	OU4	4277	Yes	NA	Response Not Required
AD-004917	214 McKays St	OU4	3490	Yes	NA	Response Not Required
AD-004918	420 Willow Rd	OU4	3285*	Yes	NA	Response Not Required
AD-004919	6863 Kootenai River Rd	OU4	10233	Yes	NA	Response Not Required
AD-004921	711 Northwood Ave	OU4	7854	Yes	NA	Response Not Required
AD-004922	447 Obsidian Rd	OU4	4196	Yes	NA	Response Not Required
AD-004924	703 Michigan Ave	OU4	6701	Yes	Indoor/Outdoor	Response Completed
AD-004925	703 W 1st St	OU4	8038	Yes	Indoor/Outdoor	Response Completed
AD-004926	703 W 9th St	OU4	6169	Yes	NA	Response Not Required
AD-004927	177 Parker Ln	OU4	2537*	Yes	NA	Response Not Required
AD-004928	707 Minnesota Ave	OU4	6751	Yes	NA	Response Not Required
AD-004929	599 N Central Rd	OU4	7619*	Yes	NA	Response Not Required
AD-004930	449 Obsidian Rd	OU4	4179	Yes	NA	Response Not Required
AD-004931	561 Terrace View Rd	OU4	3099	Yes	NA	Response Not Required
AD-004932	72 Parker Ln	OU4	2841	Yes	NA	Response Not Required
AD-004933	709 Dakota Ave	OU4	5930*	Yes	Indoor/Outdoor	Response Completed
AD-004934	709 E 6th St	OU4	6550	Yes	NA	Response Not Required
AD-004935	709 Idaho Ave	OU4	7026	Yes	Outdoor	Response Completed
AD-004936	709 Wisconsin Ave	OU4	5672	Yes	NA	Response Not Required
AD-004937	111 Couvillion Rd	OU4	3380	Yes	NA	Response Not Required
AD-004938	690 Big Bend Rd	OU4	4584	Yes	NA	Response Not Required
AD-004939	39265 US Highway 2	OU4	2966	No	NA	Investigation Required - Access Refused
AD-004940	711 Commerce Way #1	OU4	7639*	Yes	NA	Response Not Required
AD-004941	711 Commerce Way #10	OU4	7639*	Yes	NA	Response Not Required
AD-004942	711 Commerce Way #11	OU4	7639*	Yes	NA	Response Not Required
AD-004943	711 Commerce Way #12	OU4	7639*	Yes	NA	Response Not Required
AD-004944	711 Commerce Way #13	OU4	7639*	Yes	NA	Response Not Required
AD-004945	711 Commerce Way #14	OU4	7639*	Yes	NA	Response Not Required
AD-004946	711 Commerce Way #15	OU4	7639*	Yes	NA	Response Not Required
AD-004947	711 Commerce Way #16	OU4	7639*	Yes	NA	Response Not Required
AD-004948	711 Commerce Way #17	OU4	7639*	Yes	NA	Response Not Required

AD-004949	711 Commerce Way #18	OU4	7639*	Yes	NA	Response Not Required
AD-004950	711 Commerce Way #19	OU4	7639*	Yes	NA	Response Not Required
AD-004951	711 Commerce Way #2	OU4	7639*	Yes	NA	Response Not Required
AD-004952	711 Commerce Way #20	OU4	7639*	Yes	NA	Response Not Required
AD-004953	711 Commerce Way #21	OU4	7639*	Yes	NA	Response Not Required
AD-004954	711 Commerce Way #23	OU4	7639*	Yes	NA	Response Not Required
AD-004955	711 Commerce Way #24	OU4	7639*	Yes	NA	Response Not Required
AD-004956	711 Commerce Way #25	OU4	7639*	Yes	NA	Response Not Required
AD-004957	711 Commerce Way #26	OU4	7639*	Yes	NA	Response Not Required
AD-004958	711 Commerce Way #27	OU4	7639*	Yes	NA	Response Not Required
AD-004959	711 Commerce Way #28	OU4	7639*	Yes	NA	Response Not Required
AD-004960	711 Commerce Way #29	OU4	7639*	Yes	NA	Response Not Required
AD-004961	711 Commerce Way #3	OU4	7639*	Yes	NA	Response Not Required
AD-004962	711 Commerce Way #30	OU4	7639*	Yes	NA	Response Not Required
AD-004963	711 Commerce Way #4	OU4	7639*	Yes	NA	Response Not Required
AD-004964	711 Commerce Way #5	OU4	7639*	Yes	NA	Response Not Required
AD-004965	711 Commerce Way #6	OU4	7639*	Yes	NA	Response Not Required
AD-004966	711 Commerce Way #7	OU4	7639*	Yes	NA	Response Not Required
AD-004967	711 Commerce Way #8	OU4	7639*	Yes	NA	Response Not Required
AD-004968	711 Commerce Way #9	OU4	7639*	Yes	NA	Response Not Required
AD-004969	711 E Lincoln Blvd	OU4	6588	Yes	NA	Response Not Required
AD-004970	712 California Ave	OU4	7086	Yes	Outdoor	Response Completed
AD-004971	712 Main Ave	OU4	6530	Yes	NA	Response Not Required
AD-004972	712 Michigan Ave	OU4	6732	Yes	NA	Response Not Required
AD-004973	578 N Central Rd	OU4	7621	Yes	NA	Response Not Required
AD-004974	712 Wisconsin Ave	OU4	6614	Yes	Outdoor	Response Completed
AD-004975	713 E 6th St	OU4	6202	Yes	NA	Response Not Required
AD-004976	713 Michigan Ave	OU4	6182	Yes	Indoor	Response Completed
AD-004977	713 Minnesota Ave	OU4	6406	Yes	NA	Response Not Required
AD-004978	713 Wisconsin Ave	OU4	6317	Yes	NA	Response Not Required
AD-004979	714 W 9th St	OU4	6978	Yes	NA	Response Not Required
AD-004980	714 Wisconsin Ave	OU4	6601	Yes	Outdoor	Response Completed
AD-004981	39338 US Highway 2	OU4	2839	Yes	NA	Response Not Required
AD-004982	715 Idaho Ave	OU4	7325	Yes	Indoor	Response Completed
AD-004983	7157 MT Highway 37	OU4	6000	Yes	NA	Response Not Required
AD-004984	63 Snowflake Ln	OU4	2992	Yes	NA	Response Not Required
AD-004985	781 Granite Ave	OU4	3880*	Yes	Outdoor	Response Completed
AD-004987	719 Idaho Ave	OU4	6539	Yes	NA	Response Not Required
AD-004988	719 Louisiana Ave	OU4	6822	Yes	NA	Response Not Required
AD-004989	719 Michigan Ave	OU4	5774	Yes	NA	Response Not Required
AD-004990	719 Wisconsin Ave	OU4	6178	Yes	Indoor	Response Completed
AD-004991	96 Gold Dust Trl	OU4	2989	Yes	NA	Response Not Required
AD-004992	78 Crest St	OU4	6346	Yes	NA	Response Not Required
AD-004993	126 Logger Ln	OU4	4592*	Yes	NA	Response Not Required
AD-004994	103 Pine St	OU4	8058	Yes	Indoor/Outdoor	Response Completed
AD-004995	84 Scenery Rd	OU4	1053	Yes	Outdoor	Response Completed
AD-004997	720 California Ave	OU4	7082	Yes	NA	Response Not Required
AD-004998	721 California Ave	OU4	6390*	Yes	NA	Response Not Required
AD-004999	164 Snowflake Ln	OU4	2990	Yes	Outdoor	Response Completed
AD-005000	722.5 E 6th St	OU4	6480	Yes	NA	Response Not Required
AD-005001	296 Avenue B	OU4	5349	Yes	NA	Response Not Required
AD-005002	722 E 6th St	OU4	6507	Yes	NA	Response Not Required
AD-005003	147 Libby Creek Ln	OU4	2448	Yes	NA	Response Not Required
AD-005004	20 Ramona Dr	OU4	8307	Yes	Indoor/Outdoor	Response Completed
AD-005005	192 Snowflake Ln	OU4	2987	Yes	NA	Response Not Required
AD-005007	91 Avenue C	OU4	5131	Yes	NA	Response Not Required
AD-005008	101 Crossover Rd	OU4	400014	Yes	NA	Response Not Required
AD-005009	99 Forest Ave	OU4	8310	Yes	Outdoor	Response Completed
AD-005010	95 Scenery Rd	OU4	1052	Yes	Outdoor	Response Completed
AD-005011	43 Long St	OU4	3993*	Yes	NA	Response Not Required
AD-005012	755 Farm To Market Rd #1	OU4	3136*	Yes	Indoor/Outdoor	Response Completed
AD-005013	755 Farm To Market Rd #11	OU4	3136*	Yes	Indoor/Outdoor	Response Completed
AD-005014	755 Farm To Market Rd #12	OU4	3136*	Yes	Outdoor	Response Completed
AD-005015	755 Farm To Market Rd #1A	OU4	3136*	Yes	Outdoor	Response Completed
AD-005016	755 Farm To Market Rd #2	OU4	3136*	Yes	Outdoor	Response Completed
AD-005017	755 Farm To Market Rd #20	OU4	3136*	Yes	Outdoor	Response Completed
AD-005018	755 Farm To Market Rd #3	OU4	3136*	Yes	Indoor/Outdoor	Response Completed
AD-005019	755 Farm To Market Rd #4A	OU4	3136*	Yes	Outdoor	Response Completed
AD-005020	755 Farm To Market Rd #6	OU4	3136*	Yes	Indoor/Outdoor	Response Completed
AD-005021	755 Farm To Market Rd #7	OU4	3136*	Yes	Outdoor	Response Completed
AD-005022	755 Farm To Market Rd #8	OU4	3136*	Yes	Outdoor	Response Completed
AD-005023	709 Farm To Market Rd #9	OU4	3136*	Yes	Indoor/Outdoor	Response Completed
AD-005024	640 Pioneer Rd	OU4	7831	Yes	NA	Response Not Required
AD-005025	781 E 5th Street Ext	OU4	6770	Yes	NA	Response Not Required
AD-005026	39424 US Highway 2	OU4	2834	No	NA	Investigation Required - Access Refused
AD-005027	58 Chief Joseph Rd	OU4	6827	Yes	NA	Response Not Required
AD-005028	74 Hamann Ave	OU4	6909	Yes	NA	Response Not Required
AD-005030	706 Granite Ave	OU4	4077*	Yes	Outdoor	Response Completed
AD-005031	90 Echo Ln	OU4	2737	Yes	NA	Response Not Required
AD-005032	23 Echo Ln	OU4	2733	Yes	NA	Response Not Required
AD-005033	40 Dry Rock Ln	OU4	3175	Yes	NA	Response Not Required
AD-005034	128 Echo Ln	OU4	2732	Yes	NA	Response Not Required
AD-005035	627 Terrace View Rd	OU4	3090	Yes	Outdoor	Response Completed
AD-005036	39642 US Highway 2	OU4	2036*	Yes	NA	Response Not Required
AD-005037	793 E 5th Street Ext	OU4	6323	Yes	NA	Response Not Required
AD-005038	39659 US Highway 2	OU4	2180	Yes	NA	Response Not Required
AD-005039	67 Cedar Meadow Rd	OU4	9081	Yes	NA	Response Not Required
AD-005040	45 Curtis Ave	OU4	1004	Yes	NA	Response Not Required
AD-005041	101 Evans Rd	OU4	2763	Yes	Outdoor	Response Completed
AD-005042	213 Kearney Ave	OU4	6991	Yes	Outdoor	Response Completed
AD-005043	85 Mountain Meadow Rd	OU4	3211	No	NA	Investigation Required - Access Refused
AD-005044	133 Skyline Rd	OU4	8667	Yes	NA	Response Not Required
AD-005045	75 Vanderwood Rd	OU4	8380	Yes	Indoor/Outdoor	Response Completed
AD-005046	43 Vista Ave	OU4	5262	Yes	Outdoor	Response Completed
AD-005047	724 Big Bend Rd	OU4	4373	Yes	NA	Response Not Required
AD-005048	789 Flower Creek Rd	OU4	5365	Yes	Indoor/Outdoor	Response Completed
AD-005049	182 River View Rd	OU4	5844	Yes	NA	Response Not Required
AD-005050	804 E 5th Street Ext	OU4	6490	Yes	Indoor	Response Completed
AD-005051	811 E 5th Street Ext	OU4	6844	No	NA	Investigation Required - Access Refused
AD-005052	815 E 5th Street Ext	OU4	6164	Yes	NA	Response Not Required
AD-005053	76 Alpine Rd	OU4	2806	Yes	NA	Response Not Required
AD-005054	127 Logger Ln	OU4	4392	Yes	Indoor/Outdoor	Response Completed
AD-005055	76 Pine Grove Pl	OU4	7786	Yes	Outdoor	Response Completed
AD-005056	102 Scenery Rd	OU4	2003	Yes	NA	Response Not Required
AD-005057	92 Vicks Ln	OU4	3949	Yes	NA	Response Not Required
AD-005058	765 Shalom Dr	OU4	8752	Yes	Indoor/Outdoor	Response Completed
AD-005060	836 E 5th Street Ext	OU4	6495	Yes	NA	Response Not Required
AD-005062	77 Pioneer Rd	OU4	8405*	Yes	NA	Response Not Required
AD-005063	397 Robbe Rd	OU4	8862	Yes	Outdoor	Response Completed
AD-005064	631 Sheldon Flats Rd	OU4	7615	Yes	NA	Response Not Required
AD-005066	863 Greers Ferry Rd	OU4	5763	Yes	NA	Response Not Required

AD-005067	800 Farm To Market Rd	OU4	3145	Yes	Outdoor	Response Completed
AD-005068	428 Jay Effar Rd	OU4	8893	Yes	Outdoor	Response Completed
AD-005069	865 Quartz Rd	OU4	8443	Yes	NA	Response Not Required
AD-005070	712 Conifer Rd	OU4	6440	Yes	NA	Response Not Required
AD-005071	79 Hamann Ave	OU4	7838	Yes	NA	Response Not Required
AD-005072	535 Hutton Dr	OU4	10390	Yes	NA	Response Not Required
AD-005073	79 Vinion Ln	OU4	4744	Yes	NA	Response Not Required
AD-005074	93 Warren Rd	OU4	8432	Yes	NA	Response Not Required
AD-005075	91 White Ave	OU4	4172	Yes	NA	Response Not Required
AD-005077	797 Northwood Ave	OU4	7706	Yes	Outdoor	Response Completed
AD-005078	72 Ramona Dr	OU4	8693	Yes	NA	Response Not Required
AD-005079	80 Ski Rd	OU4	6679*	Yes	NA	Response Not Required
AD-005080	791 Granite Ave	OU4	3882	No	NA	Investigation Required - Access Refused
AD-005081	801 Wisconsin Ave	OU4	5762	Yes	Indoor/Outdoor	Response Completed
AD-005082	802 Main Ave	OU4	7079	Yes	NA	Response Not Required
AD-005083	803 California Ave #1	OU4	5856*	Yes	NA	Response Not Required
AD-005084	803 California Ave #2	OU4	5856*	Yes	NA	Response Not Required
AD-005085	803 California Ave #3	OU4	5856*	Yes	NA	Response Not Required
AD-005086	803 Crotteau Rd	OU4	6624	Yes	NA	Response Not Required
AD-005087	803 Dakota Ave	OU4	6810	Yes	NA	Response Not Required
AD-005088	803 Idaho Ave	OU4	6869	Yes	Indoor/Outdoor	Response Completed
AD-005089	804 Michigan Ave	OU4	5776	Yes	Outdoor	Response Completed
AD-005090	804 Minnesota Ave	OU4	6689	Yes	Indoor	Response Completed
AD-005091	31774 US Highway 2	OU4	8102	Yes	Outdoor	Response Completed
AD-005092	885 Quartz Rd	OU4	8444	Yes	NA	Response Not Required
AD-005093	806 Wisconsin Ave	OU4	6152	Yes	Indoor/Outdoor	Response Completed
AD-005094	807 Wisconsin Ave	OU4	5369	Yes	Outdoor	Response Completed
AD-005095	230 Bowkers St	OU4	1021	Yes	NA	Response Not Required
AD-005096	808 California Ave	OU4	6510	Yes	Outdoor	Response Completed
AD-005097	843 E Lincoln Blvd	OU4	6605	Yes	Indoor	Response Completed
AD-005099	808 Main Ave	OU4	6965	Yes	NA	Response Not Required
AD-005100	808 Utah Ave	OU4	6318	Yes	NA	Response Not Required
AD-005101	809 Crotteau Rd	OU4	6742	Yes	NA	Response Not Required
AD-005102	31740 US Highway 2	OU4	8069	Yes	NA	Response Not Required
AD-005103	809 Mineral Ave	OU4	6730	Yes	Indoor/Outdoor	Response Completed
AD-005104	809 Minnesota Ave	OU4	5319	Yes	NA	Response Not Required
AD-005105	101 Pinewood Ln	OU4	3277	Yes	NA	Response Not Required
AD-005106	125 Bald Eagle Rd	OU4	8804	Yes	Outdoor	Response Completed
AD-005107	67 Woodland Rd	OU4	7635	Yes	NA	Response Not Required
AD-005108	867 E Lincoln Blvd	OU4	6647	Yes	Indoor/Outdoor	Response Completed
AD-005109	811 California Ave	OU4	6755	Yes	Outdoor	Response Completed
AD-005111	837 Shalom Dr	OU4	8753	Yes	NA	Response Not Required
AD-005112	811 Wisconsin Ave	OU4	6123	Yes	NA	Response Not Required
AD-005113	812 Reserve Rd	OU4	9893	Yes	NA	Response Not Required
AD-005114	813 Minnesota Ave	OU4	5905	Yes	NA	Response Not Required
AD-005115	814.5 Utah Ave	OU4	6747*	Yes	Indoor/Outdoor	Response Completed
AD-005116	814 Utah Ave	OU4	6747*	Yes	Indoor/Outdoor	Response Completed
AD-005117	814 Wisconsin Ave	OU4	5779	Yes	Indoor/Outdoor	Response Completed
AD-005120	817 Louisiana Ave	OU4	6196	Yes	Outdoor	Response Completed
AD-005122	691 Terrace View Rd	OU4	2825	Yes	NA	Response Not Required
AD-005124	38 Highwood Dr	OU4	5677	Yes	NA	Response Not Required
AD-005125	144 Vinion Ln	OU4	3816*	Yes	NA	Response Not Required
AD-005126	820 Main Ave	OU4	5964	Yes	NA	Response Not Required
AD-005127	823 Flower Creek Rd	OU4	4916	Yes	Outdoor	Response Completed
AD-005128	7990 Farm To Market Rd	OU4	1776	No	NA	Investigation Required - Access Refused
AD-005129	930 Quartz Rd	OU4	8857	Yes	Outdoor	Response Completed
AD-005130	36 Woodland Rd	OU4	8064	Yes	NA	Response Not Required
AD-005131	97 Pioneer Rd	OU4	8304	Yes	NA	Response Not Required
AD-005132	83 Treasure View Dr	OU4	3889	Yes	NA	Response Not Required
AD-005133	699 Terrace View Rd	OU4	2889	Yes	Indoor/Outdoor	Response Completed
AD-005134	739 N Central Rd	OU4	8860	Yes	NA	Response Not Required
AD-005135	705 Mountain Meadow Rd	OU4	3093	Yes	NA	Response Not Required
AD-005136	925 Quartz Rd	OU4	8445	Yes	NA	Response Not Required
AD-005137	31710 US Highway 2	OU4	7561	Yes	NA	Response Not Required
AD-005138	94 Frazey Loop	OU4	4249	Yes	NA	Response Not Required
AD-005139	106 Glendora Ave	OU4	7592	Yes	NA	Response Not Required
AD-005140	84 Hamann Ave	OU4	7880	Yes	Outdoor	Response Completed
AD-005141	84 Pinewood Ln	OU4	3456	Yes	NA	Response Not Required
AD-005142	94 Tamarack Ln	OU4	3349	Yes	Indoor/Outdoor	Response Completed
AD-005143	108 Treasure View Dr	OU4	4145	Yes	NA	Response Not Required
AD-005144	124 Upper Flower Creek Rd	OU4	5172	Yes	NA	Response Not Required
AD-005145	126 Vicks Dr	OU4	4191	Yes	Outdoor	Response Completed
AD-005146	44 Vista Ave	OU4	5267	Yes	NA	Response Not Required
AD-005147	876 Farm To Market Rd	OU4	3140	Yes	NA	Response Not Required
AD-005148	910 Greers Ferry Rd	OU4	5601	Yes	NA	Response Not Required
AD-005149	31688 US Highway 2	OU4	8199*	Yes	NA	Response Not Required
AD-005150	1213 Florence Rd	OU4	5147	Yes	NA	Response Not Required
AD-005151	31692 US Highway 2	OU4	8199*	Yes	NA	Response Not Required
AD-005152	121 Autumn Rd	OU4	3287	Yes	NA	Response Not Required
AD-005153	85 Garden Rd	OU4	6579	Yes	NA	Response Not Required
AD-005154	473 Hutton Dr	OU4	10373	Yes	NA	Response Not Required
AD-005155	99 Indian Head Furlong	OU4	8195	Yes	NA	Response Not Required
AD-005156	191 Westland Rd	OU4	3153	Yes	NA	Response Not Required
AD-005157	970 Taylor Rd	OU4	5273	Yes	NA	Response Not Required
AD-005159	31577 US Highway 2	OU4	7162	Yes	Outdoor	Response Completed
AD-005160	135 Logger Ln	OU4	4441	Yes	NA	Response Not Required
AD-005161	87 Woodland Rd #1	OU4	7812*	Yes	NA	Response Not Required
AD-005162	87 Woodland Rd #2	OU4	7812*	Yes	NA	Response Not Required
AD-005163	87 Woodland Rd #3	OU4	7812*	Yes	NA	Response Not Required
AD-005164	87 Woodland Rd #4	OU4	7812*	Yes	NA	Response Not Required
AD-005165	87 Woodland Rd #6	OU4	7812*	Yes	NA	Response Not Required
AD-005166	31666 US Highway 2	OU4	8214*	Yes	Indoor	Response Completed
AD-005168	93 Crest St	OU4	7293	Yes	NA	Response Not Required
AD-005169	111 Granite Ave	OU4	4178	Yes	NA	Response Not Required
AD-005170	139 Post St	OU4	7469	Yes	Outdoor	Response Completed
AD-005175	387 Nixon Rd	OU4	5260	Yes	NA	Response Not Required
AD-005176	391 Nixon Rd	OU4	5251	Yes	NA	Response Not Required
AD-005177	872 Vanderwood Rd	OU4	8543	Yes	NA	Response Not Required
AD-005178	836 Reserve Rd	OU4	9890	Yes	Outdoor	Response Completed
AD-005179	128 Airfield Rd	OU4	7921*	Yes	NA	Response Not Required
AD-005180	118 Scenery Rd	OU4	4869	Yes	NA	Response Not Required
AD-005181	31664 US Highway 2	OU4	8214*	Yes	NA	Response Not Required
AD-005187	GID 4877	OU4	4877	Yes	NA	Response Not Required
AD-005189	113 Timber Ln	OU4	3399	Yes	NA	Response Not Required
AD-005190	975 Taylor Rd	OU4	4347*	Yes	Outdoor	Response Completed
AD-005191	98 Indian Head Furlong	OU4	8080	Yes	Outdoor	Response Completed
AD-005192	90 Rawlings Rd	OU4	7622	No	NA	Investigation Required - Access Refused
AD-005193	90 Ski Rd	OU4	6679*	Yes	NA	Response Not Required
AD-005194	44 Opal Dr	OU4	3952	Yes	NA	Response Not Required
AD-005195	902 Main Ave	OU4	6790	Yes	NA	Response Not Required
AD-005196	41778 US Highway 2	OU4	2215	Yes	Indoor/Outdoor	Response Completed

AD-005197	903 California Ave	OU4	6327	Yes	NA	Response Not Required
AD-005198	903 Mineral Ave	OU4	5353	Yes	NA	Response Not Required
AD-005199	904.5 Utah Ave	OU4	6670*	Yes	NA	Response Not Required
AD-005200	904 California Ave	OU4	6719	Yes	NA	Response Not Required
AD-005201	905 Commerce Way #1	OU4	6903*	Yes	NA	Response Not Required
AD-005202	905 Commerce Way #10	OU4	6903*	Yes	NA	Response Not Required
AD-005203	905 Commerce Way #11	OU4	6903*	Yes	NA	Response Not Required
AD-005204	905 Commerce Way #12	OU4	6903*	Yes	NA	Response Not Required
AD-005205	905 Commerce Way #13	OU4	6903*	Yes	NA	Response Not Required
AD-005206	905 Commerce Way #14	OU4	6903*	Yes	NA	Response Not Required
AD-005207	905 Commerce Way #15	OU4	6903*	Yes	NA	Response Not Required
AD-005208	905 Commerce Way #16	OU4	6903*	Yes	NA	Response Not Required
AD-005209	905 Commerce Way #17	OU4	6903*	Yes	NA	Response Not Required
AD-005210	905 Commerce Way #18	OU4	6903*	Yes	NA	Response Not Required
AD-005211	905 Commerce Way #19	OU4	6903*	Yes	NA	Response Not Required
AD-005212	905 Commerce Way #2	OU4	6903*	Yes	NA	Response Not Required
AD-005213	905 Commerce Way #20	OU4	6903*	Yes	NA	Response Not Required
AD-005214	905 Commerce Way #21	OU4	6903*	Yes	NA	Response Not Required
AD-005215	905 Commerce Way #22	OU4	6903*	Yes	NA	Response Not Required
AD-005216	905 Commerce Way #23	OU4	6903*	Yes	NA	Response Not Required
AD-005217	905 Commerce Way #24	OU4	6903*	Yes	NA	Response Not Required
AD-005218	905 Commerce Way #4	OU4	6903*	Yes	NA	Response Not Required
AD-005219	905 Commerce Way #5	OU4	6903*	Yes	NA	Response Not Required
AD-005220	905 Commerce Way #6	OU4	6903*	Yes	NA	Response Not Required
AD-005221	905 Commerce Way #7	OU4	6903*	Yes	NA	Response Not Required
AD-005222	905 Commerce Way #8	OU4	6903*	Yes	NA	Response Not Required
AD-005223	905 Commerce Way #9	OU4	6903*	Yes	NA	Response Not Required
AD-005224	904 Utah Ave	OU4	6670*	Yes	NA	Response Not Required
AD-005225	905 Main Ave	OU4	6325*	Yes	Outdoor	Response Completed
AD-005226	905 W 9th St	OU4	7227*	Yes	NA	Response Not Required
AD-005227	907 W Balsam St	OU4	6260	Yes	Outdoor	Response Completed
AD-005228	41834 US Highway 2	OU4	2109*	Yes	NA	Response Not Required
AD-005229	77 Woodland Rd	OU4	7640*	Yes	Outdoor	Response Completed
AD-005230	337 Airfield Rd	OU4	8423	Yes	Outdoor	Response Completed
AD-005231	153 Autumn Rd	OU4	2765	Yes	Indoor/Outdoor	Response Completed
AD-005232	97 Evans Rd	OU4	3192	Yes	NA	Response Not Required
AD-005233	117 Kootenai Dr	OU4	7400	Yes	Outdoor	Response Completed
AD-005234	91 Rawlings Rd	OU4	5318	Yes	NA	Response Not Required
AD-005235	47 Vista Ave	OU4	4485	Yes	NA	Response Not Required
AD-005236	73 Woodland Rd	OU4	7640*	Yes	Indoor/Outdoor	Response Completed
AD-005237	910 Montana Ave	OU4	6194	Yes	Outdoor	Response Completed
AD-005238	205 E 9th St	OU4	6652	Yes	NA	Response Not Required
AD-005239	932 Farm To Market Rd	OU4	3609	Yes	NA	Response Not Required
AD-005240	912 Louisiana Ave	OU4	6805	Yes	NA	Response Not Required
AD-005241	912 Main Ave	OU4	6716	Yes	Indoor/Outdoor	Response Completed
AD-005242	912 Montana Ave	OU4	6200	Yes	NA	Response Not Required
AD-005243	914 Idaho Ave	OU4	6868*	Yes	NA	Response Not Required
AD-005244	914 Mineral Ave	OU4	5355	Yes	NA	Response Not Required
AD-005245	914 Montana Ave	OU4	6694	Yes	NA	Response Not Required
AD-005247	915 Montana Ave	OU4	6578	Yes	Indoor/Outdoor	Response Completed
AD-005248	41915 US Highway 2	OU4	2208	Yes	NA	Response Not Required
AD-005249	918 Idaho Ave	OU4	6868*	Yes	NA	Response Not Required
AD-005250	918 Montana Ave	OU4	6619	Yes	NA	Response Not Required
AD-005251	919 Montana Ave	OU4	6834	Yes	Indoor/Outdoor	Response Completed
AD-005252	92 Avenue A	OU4	7088	Yes	NA	Response Not Required
AD-005253	92 Avenue C	OU4	7093*	Yes	NA	Response Not Required
AD-005255	920 California Ave	OU4	6646	Yes	NA	Response Not Required
AD-005256	630 Highland Dr	OU4	996	Yes	NA	Response Not Required
AD-005257	920 Montana Ave	OU4	6714	Yes	NA	Response Not Required
AD-005259	987 Greers Ferry Rd	OU4	3840	Yes	NA	Response Not Required
AD-005260	841 Reserve Rd	OU4	8859	Yes	NA	Response Not Required
AD-005261	922 Mineral Ave	OU4	6499	Yes	Indoor	Response Completed
AD-005262	107 Crossway Ave	OU4	7291	Yes	Outdoor	Response Completed
AD-005263	109 Pioneer Rd	OU4	8487*	Yes	NA	Response Not Required
AD-005265	131 Bald Eagle Rd	OU4	6073	Yes	NA	Response Not Required
AD-005266	115 Pioneer Rd	OU4	8487*	Yes	NA	Response Not Required
AD-005267	104 Avenue C	OU4	7093*	Yes	NA	Response Not Required
AD-005268	94 Bowkers St #F	OU4	2810*	Yes	Outdoor	Response Completed
AD-005269	94 Bowkers St #H	OU4	2810*	Yes	Outdoor	Response Completed
AD-005270	94 Bowkers St #T	OU4	3599	Yes	NA	Response Not Required
AD-005271	206 Heights Rd	OU4	2869	Yes	NA	Response Not Required
AD-005272	180 Midland Rd	OU4	4177	Yes	NA	Response Not Required
AD-005273	61 Vaughn Ln	OU4	3816*	Yes	NA	Response Not Required
AD-005274	79 Vaughn Ln	OU4	3816*	Yes	NA	Response Not Required
AD-005275	89 Vaughn Ln	OU4	4524*	Yes	NA	Response Not Required
AD-005276	107 Vaughn Ln	OU4	4524*	Yes	NA	Response Not Required
AD-005277	36 W Pipe Creek Rd	OU4	10635	Yes	Indoor/Outdoor	Response Completed
AD-005278	95 Hamann Ave	OU4	7828	Yes	Outdoor	Response Completed
AD-005279	207 Heights Rd	OU4	4112	Yes	NA	Response Not Required
AD-005280	107 Indian Head Furlong	OU4	7524	Yes	NA	Response Not Required
AD-005281	125 Pioneer Rd	OU4	8390	Yes	NA	Response Not Required
AD-005282	95 Regh Ave	OU4	6365	Yes	Outdoor	Response Completed
AD-005283	167 Skyline Rd	OU4	8620	Yes	Outdoor	Response Completed
AD-005284	107 Vanderwood Rd	OU4	8378	Yes	Outdoor	Response Completed
AD-005285	57 Woodland Extension Rd	OU4	6996	Yes	NA	Response Not Required
AD-005286	121 Woodway Ave	OU4	8127	Yes	NA	Response Not Required
AD-005287	1002 Farm To Market Rd	OU4	3615*	Yes	NA	Response Not Required
AD-005288	1006 Farm To Market Rd	OU4	3615*	Yes	NA	Response Not Required
AD-005289	9501 MT Highway 37	OU4	4422	Yes	NA	Response Not Required
AD-005290	952 E Spruce St #3	OU4	6119*	Yes	NA	Response Not Required
AD-005292	942 Mountain Meadow Rd	OU4	3091*	Yes	Outdoor	Response Completed
AD-005293	102 Glenwood Ln	OU4	7122	Yes	Outdoor	Response Completed
AD-005294	1033 Greers Ferry Rd	OU4	5726	Yes	Outdoor	Response Completed
AD-005295	42245 US Highway 2	OU4	2707*	Yes	NA	Response Not Required
AD-005296	963 Granite Creek Rd	OU4	3373	Yes	NA	Response Not Required
AD-005297	827 Hammer Cutoff Rd	OU4	2249	Yes	NA	Response Not Required
AD-005298	9655 MT Highway 37	OU4	1063	Yes	NA	Response Not Required
AD-005299	123 Bothman Dr	OU4	8858	Yes	NA	Response Not Required
AD-005300	33692 US Highway 2	OU4	5481*	Yes	NA	Response Not Required
AD-005301	1024 Farm To Market Rd	OU4	3624	Yes	NA	Response Not Required
AD-005302	58 Highwood Dr	OU4	5698	Yes	NA	Response Not Required
AD-005303	132 Spencer Road Ext	OU4	1059	Yes	NA	Response Not Required
AD-005304	64 Vista Ave	OU4	5215	Yes	NA	Response Not Required
AD-005306	1046 Farm To Market Rd	OU4	3687	Yes	NA	Response Not Required
AD-005307	985 Farm to Market Rd	OU4	3598	Yes	NA	Response Not Required
AD-005308	1063 Greers Ferry Rd	OU4	5582	Yes	NA	Response Not Required
AD-005309	99 Ramona Dr	OU4	7438	Yes	Outdoor	Response Completed
AD-005310	121 Vanderwood Rd	OU4	8377	Yes	Outdoor	Response Completed
AD-005311	109 Vinion Ln	OU4	1047*	Yes	NA	Response Not Required
AD-005312	238 Bowkers St	OU4	3615*	Yes	NA	Response Not Required
AD-005314	1038 Greers Ferry Rd	OU4	5876	Yes	NA	Response Not Required

AD-005315	1075 Mountain Meadow Rd	OU4	3042	Yes	NA	Response Not Required
AD-005316	42597 US Highway 2	OU4	935	Yes	NA	Response Not Required
AD-005317	42670 US Highway 2 (double wide)	OU4	1242*	Yes	NA	Response Not Required
AD-005318	882 Terrace View Rd	OU4	2184	Yes	NA	Response Not Required
AD-005319	31544 US Highway 2	OU4	7910	Yes	NA	Response Not Required
AD-005320	30572 US Highway 2 A-10	OU4	8565*	Yes	NA	Response Not Required
AD-005321	30572 US Highway 2 A-11	OU4	8565*	Yes	NA	Response Not Required
AD-005322	30572 US Highway 2 A-12	OU4	8565*	Yes	NA	Response Not Required
AD-005323	30572 US Highway 2 A-13	OU4	8565*	Yes	NA	Response Not Required
AD-005324	30572 US Highway 2 A-14	OU4	8565*	Yes	Outdoor	Response Completed
AD-005325	30572 US Highway 2 A-15	OU4	8565*	Yes	NA	Response Not Required
AD-005326	30572 US Highway 2 A-16	OU4	8565*	Yes	NA	Response Not Required
AD-005327	30572 US Highway 2 A-17	OU4	8565*	Yes	NA	Response Not Required
AD-005328	30572 US Highway 2 A-18	OU4	8565*	Yes	Outdoor	Response Completed
AD-005329	30572 US Highway 2 A-3	OU4	8565*	Yes	NA	Response Not Required
AD-005330	30572 US Highway 2 A-4	OU4	8565*	Yes	NA	Response Not Required
AD-005331	30572 US Highway 2 A-5	OU4	8565*	Yes	NA	Response Not Required
AD-005332	30572 US Highway 2 A-6	OU4	8565*	Yes	NA	Response Not Required
AD-005333	30572 US Highway 2 A-7	OU4	8565*	Yes	NA	Response Not Required
AD-005334	30572 US Highway 2 A-8	OU4	8565*	Yes	Outdoor	Response Completed
AD-005335	30572 US Highway 2 A-9	OU4	8565*	Yes	Outdoor	Response Completed
AD-005336	GID 7699	OU4	7699	Yes	NA	Response Not Required
AD-005338	30572 US Highway 2 B-1	OU4	8565*	Yes	NA	Response Not Required
AD-005339	30572 US Highway 2 B-2	OU4	8565*	Yes	NA	Response Not Required
AD-005340	30572 US Highway 2 B-3	OU4	8565*	Yes	NA	Response Not Required
AD-005341	30572 US Highway 2 B-4	OU4	8565*	Yes	NA	Response Not Required
AD-005342	30572 US Highway 2 B-5	OU4	8565*	Yes	NA	Response Not Required
AD-005343	30572 US Highway 2 B-6	OU4	8565*	Yes	NA	Response Not Required
AD-005344	30572 US Highway 2 B-7	OU4	8565*	Yes	NA	Response Not Required
AD-005345	30572 US Highway 2 B-8	OU4	8565*	Yes	NA	Response Not Required
AD-005346	30572 US Highway 2 B-9	OU4	8565*	Yes	NA	Response Not Required
AD-005347	GID 8778	OU4	8778	Yes	NA	Response Not Required
AD-005349	GID 8936	OU4	8936	Yes	NA	Response Not Required
AD-005350	GID 6454	OU4	6454	Yes	NA	Response Not Required
AD-005351	GID 6448	OU4	6448	Yes	NA	Response Not Required
AD-005352	GID 7495	OU4	7495	Yes	NA	Response Not Required
AD-005354	152 Frazey Loop	OU4	4500	Yes	NA	Response Not Required
AD-005356	30572 US Highway 2 C-1	OU4	8565*	Yes	NA	Response Not Required
AD-005357	30572 US Highway 2 C-2	OU4	8565*	Yes	NA	Response Not Required
AD-005358	30572 US Highway 2 C-3	OU4	8565*	Yes	NA	Response Not Required
AD-005359	30572 US Highway 2 C-4	OU4	8565*	Yes	NA	Response Not Required
AD-005360	30572 US Highway 2 C-5	OU4	8565*	Yes	NA	Response Not Required
AD-005361	30572 US Highway 2 C-6	OU4	8565*	Yes	NA	Response Not Required
AD-005362	30572 US Highway 2 C-7	OU4	8565*	Yes	NA	Response Not Required
AD-005363	30572 US Highway 2 C-8	OU4	8565*	Yes	NA	Response Not Required
AD-005364	30572 US Highway 2 C-9	OU4	8565*	Yes	NA	Response Not Required
AD-005367	City of Libby Street	OU4	8100*	NA	NA	Investigation Not Required
AD-005370	GID 8357	OU4	8357	Yes	Outdoor	Response Completed
AD-005371	GID 4579 (Corner of Snowshoe Dr & Woodland Heights Rd)	OU4	4579	NA	NA	Investigation Not Required
AD-005372	674 County Shop Rd	OU4	8699	Yes	NA	Response Not Required
AD-005374	30572 US Highway 2 D-1	OU4	8565*	Yes	NA	Response Not Required
AD-005375	30572 US Highway 2 D-10	OU4	8565*	Yes	Outdoor	Response Completed
AD-005376	30572 US Highway 2 D-2	OU4	8565*	Yes	NA	Response Not Required
AD-005377	30572 US Highway 2 D-4	OU4	8565*	Yes	Outdoor	Response Completed
AD-005378	30572 US Highway 2 D-5	OU4	8565*	Yes	NA	Response Not Required
AD-005379	30572 US Highway 2 D-6	OU4	8565*	Yes	NA	Response Not Required
AD-005380	30572 US Highway 2 D-7	OU4	8565*	Yes	NA	Response Not Required
AD-005381	30572 US Highway 2 D-8	OU4	8565*	Yes	NA	Response Not Required
AD-005382	30572 US Highway 2 D-9	OU4	8565*	Yes	NA	Response Not Required
AD-005384	GID 5782	OU4	5782	Yes	NA	Response Not Required
AD-005386	145 Honeysuckle Ln	OU4	3202	No	NA	Investigation Required - Access Refused
AD-005395	Firemans Memorial Park	OU4	7227*	Yes	NA	Response Not Required
AD-005397	355 Pipe Creek Rd	OU4	7597	Yes	Outdoor	Response Completed
AD-005406	GID 2996	OU4	2996	Yes	NA	Response Not Required
AD-005408	GID 8522	OU4	8522	No	Outdoor	Response Completed
AD-005409	Kiwanis Park	OU4	8603*	NA	NA	Investigation Not Required
AD-005412	89 Westgate Ave	OU4	8718	Yes	NA	Response Not Required
AD-005417	Lincoln Blvd & Mineral Ave	OU4	8100*	No	NA	Response Not Required
AD-005421	6464 Kootenai River Rd	OU4	10119	Yes	NA	Response Not Required
AD-005423	Main Ave & W Balsam St	OU4	6251	Yes	Indoor/Outdoor	Response Completed
AD-005424	2798 Kootenai River Rd	OU4	9529	Yes	NA	Response Not Required
AD-005433	Quartz Rd & Rawlings Rd #2A1A	OU4	9152*	Yes	NA	Response Not Required
AD-005434	Quartz Rd & Rawlings Rd #2AA	OU4	9152*	Yes	NA	Response Not Required
AD-005440	196 River Run Ln	OU4	8085	Yes	NA	Response Not Required
AD-005441	214 River Run Ln	OU4	7904	Yes	NA	Response Not Required
AD-005442	GID 8073	OU4	8073	Yes	NA	Response Not Required
AD-005444	GID 7750	OU4	7750	Yes	NA	Response Not Required
AD-005449	647 County Shop Rd	OU4	8349	Yes	NA	Response Not Required
AD-005454	184 Glendora Ave	OU4	7977	Yes	Outdoor	Response Completed
AD-005457	82 E Horseshoe Dr	OU4	7966*	Yes	NA	Response Not Required
AD-005459	10 Pine Haven Rd	OU4	8993*	Yes	NA	Response Not Required
AD-005463	217 Vanderwood Rd	OU4	8265	Yes	Indoor/Outdoor	Response Completed
AD-005464	858 Hammer Cutoff Rd	OU4	2005	Yes	NA	Response Not Required
AD-005465	1390 Champion Haul Rd N	OU4	3056	Yes	NA	Response Not Required
AD-005549	6561 Farm To Market Rd	OU4	937*	Yes	NA	Response Not Required
AD-005550	37 Vicks Dr	OU4	4204*	Yes	Outdoor	Response Completed
AD-005552	755 Farm To Market Rd #5	OU4	3136*	Yes	Indoor/Outdoor	Response Completed
AD-005553	66 Vicks Ln	OU4	4022*	Yes	Outdoor	Response Completed
AD-005554	75 Deerwood Ln	OU4	9640*	Yes	Outdoor	Response Completed
AD-005555	53 Vicks Ct	OU4	3767*	Yes	Indoor/Outdoor	Response Completed
AD-005558	1521 Louisiana Ave	OU4	5465	Yes	Outdoor	Response Completed
AD-005559	190 Pinecrest Dr	OU4	5246	Yes	NA	Response Not Required
AD-005560	95 Edgewater Dr	OU4	7905	Yes	NA	Response Not Required
AD-005561	1212 Utah Ave	OU4	6096	Yes	NA	Response Not Required
AD-005563	42 Warren Rd	OU4	8593	Yes	NA	Response Not Required
AD-005564	313 Bache Rd	OU4	400088	Yes	NA	Response Not Required
AD-005567	231 Jennings Haul Rd	OU4	7066	Yes	NA	Response Not Required
AD-005569	318 E 8th St	OU4	5939	Yes	NA	Response Not Required
AD-005570	335 Mahoney Rd	OU4	5967	Yes	NA	Response Not Required
AD-005571	1201.5 Dakota Ave	OU4	6259*	Yes	Outdoor	Response Completed
AD-005572	GID 7294	OU4	7294	Yes	NA	Response Not Required
AD-005574	75 Obsidian Rd	OU4	3986	Yes	NA	Response Not Required
AD-005576	GID 7646	OU4	7646	Yes	NA	Response Not Required
AD-005580	469 Hutton Dr	OU4	10387	Yes	Outdoor	Response Completed
AD-005583	227 Highland Dr	OU4	3710	Yes	NA	Response Not Required
AD-005584	2276 Bobtail Cutoff Rd	OU4	10644	Yes	NA	Response Not Required
AD-005585	403 E 3rd St	OU4	7108	Yes	NA	Response Not Required
AD-005586	GID 7072	OU4	7072	Yes	NA	Response Not Required
AD-005591	36259 US Highway 2	OU4	3730	Yes	NA	Response Not Required
AD-005593	516 W 4th St	OU4	7848	Yes	NA	Response Not Required
AD-005599	287 Manor Dr	OU4	7729	Yes	Outdoor	Response Completed

AD-005603	GID 8286	OU4	8286	NA	NA	Investigation Not Required
AD-005604	8127 Farm to Market Rd	OU4	1233	Yes	NA	Response Not Required
AD-005607	GID 8669	OU4	8669	Yes	NA	Response Not Required
AD-005608	4579 Jennings Haul Rd	OU4	8419	Yes	NA	Response Not Required
AD-005611	45 Creekwood Rd	OU4	3444	Yes	NA	Response Not Required
AD-005615	804 Greers Ferry Rd	OU4	5949	Yes	NA	Response Not Required
AD-005616	262 Indian Head Rd	OU4	7755*	Yes	NA	Response Not Required
AD-005617	250 Skyline Way	OU4	7788	Yes	NA	Response Not Required
AD-005619	357 Back Country Ln	OU4	2767	Yes	NA	Response Not Required
AD-005621	GID 5665	OU4	5665	Yes	NA	Response Not Required
AD-005622	700 Bear Creek Rd	OU4	2081	Yes	NA	Response Not Required
AD-005623	720 N Central Rd	OU4	7503	Yes	NA	Response Not Required
AD-005627	703 Terrace View Rd	OU4	2891	Yes	NA	Response Not Required
AD-005629	1317 MT Highway 37	OU4	8309*	Yes	Outdoor	Response Completed
AD-005630	204 Westland Rd	OU4	4025	Yes	NA	Response Not Required
AD-005632	1891 MT Highway 37	OU4	8597	Yes	NA	Response Not Required
AD-005635	1100 Big Bend Rd	OU4	4822	Yes	NA	Response Not Required
AD-005637	58 Quartz Creek Ave	OU4	9488	Yes	NA	Response Not Required
AD-005638	41565 US Highway 2	OU4	1404	Yes	NA	Response Not Required
AD-005639	4785 Bobtail Rd	OU4	11056	Yes	Indoor/Outdoor	Response Completed
AD-005640	GID 2185	OU4	2185	Yes	NA	Response Not Required
AD-005641	184 Milton Dr	OU4	4636	Yes	Outdoor	Response Completed
AD-005642	375 Bache Rd	OU4	920	Yes	Outdoor	Response Completed
AD-005644	GID 4942	OU4	4942	Yes	NA	Response Not Required
AD-005645	GID 4939	OU4	4939	Yes	NA	Response Not Required
AD-005646	6917 Kootenai River Rd	OU4	8884	Yes	Outdoor	Response Completed
AD-005647	6211 Kootenai River Rd	OU4	9915	Yes	NA	Response Not Required
AD-005648	37 Wades Rd	OU4	8744*	Yes	NA	Response Not Required
AD-005649	562 Mack Rd	OU4	8289	Yes	NA	Response Not Required
AD-005650	264 Mack Rd	OU4	9187	Yes	NA	Response Not Required
AD-005652	719 Utah Ave	OU4	6491	Yes	Outdoor	Response Completed
AD-005653	384 Commerce Way	OU4	8066	Yes	Indoor/Outdoor	Response Completed
AD-005654	37736 US Highway 2 #3	OU4	3537*	Yes	Outdoor	Response Completed
AD-005655	37736 US Highway 2 #4	OU4	3537*	Yes	Outdoor	Response Completed
AD-005656	37736 US Highway 2 #6	OU4	3537*	Yes	Outdoor	Response Completed
AD-005657	37736 US Highway 2 #8	OU4	3537*	Yes	Outdoor	Response Completed
AD-005658	GID 4876	OU4	4876	Yes	NA	Response Not Required
AD-005659	200 E 9th St	OU4	400065	Yes	NA	Response Not Required
AD-005662	42691 US Highway 2	OU4	1240	Yes	NA	Response Not Required
AD-005663	63 Linda Ln	OU4	5437	Yes	NA	Response Not Required
AD-005664	6909 Kootenai River Rd	OU4	10230	Yes	Outdoor	Response Completed
AD-005665	6507 Kootenai River Rd	OU4	10010	Yes	NA	Response Not Required
AD-005666	497 County Shop Rd	OU4	6024*	Yes	Outdoor	Response Completed
AD-005668	204 Bothman Dr	OU4	9235	Yes	NA	Response Not Required
AD-005669	163 Rempes Rd	OU4	8616	Yes	NA	Response Not Required
AD-005670	221 Mahoney Rd	OU4	7285	Yes	NA	Response Not Required
AD-005671	515 Trainers St	OU4	4160	Yes	NA	Response Not Required
AD-005673	GID 3322	OU4	3322	Yes	NA	Response Not Required
AD-005676	1675 MT Highway 37	OU4	8350*	Yes	NA	Response Not Required
AD-005679	595 N Central Rd	OU4	7619*	Yes	NA	Response Not Required
AD-005681	1517 Dakota Ave	OU4	5459	Yes	NA	Response Not Required
AD-005682	715 E Spruce St	OU4	6119*	Yes	NA	Response Not Required
AD-005683	151 My Rd	OU4	7638*	Yes	NA	Response Not Required
AD-005686	GID 6032	OU4	6032	No	NA	Investigation Required - Access Refused
AD-005688	18 Kelly Ave	OU4	3625	Yes	NA	Response Not Required
AD-005689	37 Vicks Dr #3	OU4	4204*	Yes	Outdoor	Response Completed
AD-005690	37 Vicks Dr #7	OU4	4204*	Yes	Outdoor	Response Completed
AD-005691	37 Vicks Dr #12	OU4	4204*	Yes	NA	Response Not Required
AD-005699	73 Obsidian Rd	OU4	3985	Yes	NA	Response Not Required
AD-005700	62 Hope Dr	OU4	4540	Yes	Indoor/Outdoor	Response Completed
AD-005701	960 Hammer Cutoff Rd	OU4	2480	Yes	NA	Response Not Required
AD-005703	6400 Kootenai River Rd	OU4	10009	Yes	NA	Response Not Required
AD-005705	460 Whitetail Rd	OU4	10273	Yes	Outdoor	Response Completed
AD-005706	457 Farm To Market Rd	OU4	1030*	Yes	Indoor/Outdoor	Response Completed
AD-005707	121 Dawson St	OU4	263*	Yes	Outdoor	Response Completed
AD-005709	2352 E 5th Street Ext	OU4	8084	Yes	NA	Response Not Required
AD-005711	306 Education Way #7	OU4	7283*	Yes	Outdoor	Response Completed
AD-005712	658 County Shop Rd	OU4	8518	Yes	NA	Response Not Required
AD-005713	274 Mahoney Rd	OU4	7355*	Yes	Outdoor	Response Completed
AD-005714	276 Mahoney Rd	OU4	7355*	Yes	Outdoor	Response Completed
AD-005716	171 My Rd	OU4	6990	Yes	Indoor/Outdoor	Response Completed
AD-005717	78 Woodway Ave	OU4	21724	Yes	NA	Response Not Required
AD-005718	157 My Rd	OU4	7638*	Yes	NA	Response Not Required
AD-005719	6698 Pipe Creek Rd	OU4	10631	Yes	NA	Response Not Required
AD-005723	37973 US Highway 2	OU4	3545	Yes	NA	Response Not Required
AD-005724	GID 9897	OU4	9897	NA	NA	Investigation Not Required
AD-005725	GID 9909	OU4	9909	NA	NA	Investigation Not Required
AD-005726	GID 9985	OU4	9985	NA	NA	Investigation Not Required
AD-005727	GID 9694	OU4	9694	NA	NA	Investigation Not Required
AD-005728	GID 9979	OU4	9979	NA	NA	Investigation Not Required
AD-005729	GID 5928	OU4	5928	NA	NA	Investigation Not Required
AD-005730	GID 7628	OU4	7628	NA	NA	Investigation Not Required
AD-005731	GID 2878	OU4	2878	NA	NA	Investigation Not Required
AD-005732	GID 4901	OU4	4901	NA	NA	Investigation Not Required
AD-005733	GID 3356	OU4	3356	NA	NA	Investigation Not Required
AD-005734	GID 3273	OU4	3273	NA	NA	Investigation Not Required
AD-005736	12 Lewis Loop #29	OU4	8643*	Yes	Outdoor	Response Completed
AD-005737	12 Lewis Loop #22	OU4	8643*	Yes	Outdoor	Response Completed
AD-005738	12 Lewis Loop #21	OU4	8643*	Yes	Outdoor	Response Completed
AD-005740	12 Lewis Loop #19	OU4	8643*	Yes	Outdoor	Response Completed
AD-005742	12 Lewis Loop #9	OU4	8643*	Yes	Outdoor	Response Completed
AD-005744	590 Hutton Dr	OU4	10379	Yes	NA	Response Not Required
AD-005745	404 Cherry Creek Bluff Rd	OU4	2931	Yes	NA	Response Not Required
AD-005748	296 Hamann Ave	OU4	8109	Yes	NA	Response Not Required
AD-005749	334 Cherry Creek Bluff Rd	OU4	2928	Yes	NA	Response Not Required
AD-005751	City of Libby Alley 121	OU4	21587	Yes	Outdoor	Response Completed
AD-005752	City of Libby Alley 200	OU4	400025	Yes	NA	Response Not Required
AD-005753	City of Libby Alley 201	OU4	400026	Yes	Outdoor	Response Completed
AD-005754	City of Libby Alley 83	OU4	21583	Yes	Outdoor	Response Completed
AD-005755	City of Libby Alley 86	OU4	21582	Yes	Outdoor	Response Completed
AD-005757	City of Libby Alley 37	OU4	21521	Yes	NA	Response Not Required
AD-005758	Lincoln County Alley 101	OU4	400027	Yes	Outdoor	Response Completed
AD-005759	Lincoln County Alley 100	OU4	400017	Yes	NA	Response Not Required
AD-005760	City of Libby Alley 64	OU4	21561	Yes	Outdoor	Response Completed
AD-005761	City of Libby Alley 13	OU4	21515	Yes	Outdoor	Response Completed
AD-005762	City of Libby Alley 36	OU4	21511	Yes	NA	Response Not Required
AD-005763	City of Libby Alley 104	OU4	21599	Yes	Outdoor	Response Completed
AD-005764	Lincoln County Alley 102	OU4	400018	Yes	Outdoor	Response Completed
AD-005765	Lincoln County Alley 103	OU4	400021	Yes	Outdoor	Response Completed
AD-005766	Lincoln County Alley 105	OU4	21775	Yes	NA	Response Not Required
AD-005778	City of Libby Alley 74	OU4	21555	Yes	NA	Response Not Required

AD-005779	Lincoln County Alley 109	OU4	400019	Yes	Outdoor	Response Completed
AD-005780	City of Libby Alley 16	OU4	21520	Yes	Outdoor	Response Completed
AD-005781	City of Libby Alley 28	OU4	21548	Yes	NA	Response Not Required
AD-005782	City of Libby Alley 38	OU4	21519	Yes	NA	Response Not Required
AD-005783	City of Libby Alley 47	OU4	21545	Yes	Outdoor	Response Completed
AD-005785	Lincoln County Alley 61	OU4	21559	Yes	Outdoor	Response Completed
AD-005786	Lincoln County Alley 107	OU4	21729	Yes	Outdoor	Response Completed
AD-005787	34169 US Highway 2	OU4	4910*	Yes	Indoor/Outdoor	Response Completed
AD-005788	1301 MT Highway 37	OU4	8309*	Yes	Outdoor	Response Completed
AD-005789	1325 MT Highway 37	OU4	8309*	Yes	Outdoor	Response Completed
AD-005790	1329 MT Highway 37	OU4	8309*	Yes	Outdoor	Response Completed
AD-005791	GID 5728	OU4	5728	Yes	Outdoor	Response Completed
AD-005792	960 MT Highway 37	OU4	7956*	Yes	NA	Response Not Required
AD-005798	136 Meadowlark Ln	OU4	1391*	Yes	NA	Response Not Required
AD-005799	64 Granite Creek Rd #3	OU4	3723*	Yes	Outdoor	Response Completed
AD-005800	64 Granite Creek Rd #6	OU4	3723*	Yes	Indoor/Outdoor	Response Completed
AD-005801	64 Granite Creek Rd #7	OU4	3723*	Yes	Indoor/Outdoor	Response Completed
AD-005802	64 Granite Creek Rd #9	OU4	3723*	Yes	Indoor/Outdoor	Response Completed
AD-005803	64 Granite Creek Rd #10	OU4	3723*	Yes	Indoor/Outdoor	Response Completed
AD-005804	64 Granite Creek Rd #15	OU4	3723*	Yes	Indoor/Outdoor	Response Completed
AD-005805	64 Granite Creek Rd #16	OU4	3723*	Yes	Outdoor	Response Completed
AD-005806	64 Granite Creek Rd #18	OU4	3723*	Yes	Outdoor	Response Completed
AD-005807	64 Granite Creek Rd #20	OU4	3723*	Yes	Outdoor	Response Completed
AD-005808	64 Granite Creek Rd #22	OU4	3723*	Yes	Indoor/Outdoor	Response Completed
AD-005809	GID 7558	OU4	7558	Yes	Outdoor	Response Completed
AD-005810	1022 Champion Haul Rd N	OU4	2491	Yes	NA	Response Not Required
AD-005811	6433 Pipe Creek Rd	OU4	9717	Yes	Outdoor	Response Completed
AD-005812	City of Libby Alley 85	OU4	21581	Yes	Outdoor	Response Completed
AD-005813	City of Libby Alley 79	OU4	21557	Yes	Outdoor	Response Completed
AD-005814	City of Libby Alley 15	OU4	21529	Yes	Outdoor	Response Completed
AD-005815	114 Michelle Ln	OU4	8237	Yes	NA	Response Not Required
AD-005818	City of Libby Alley 57	OU4	21539	Yes	Outdoor	Response Completed
AD-005819	GID 4632 - Verna Meadows Lot #3	OU4	4632	Yes	NA	Response Not Required
AD-005820	GID 10355	OU4	10355	Yes	NA	Response Not Required
AD-005821	88 Hope Dr	OU4	4588	Yes	Outdoor	Response Completed
AD-005823	City of Libby Alley 25	OU4	21518	Yes	Outdoor	Response Completed
AD-005825	6093 Kootenai River Rd	OU4	9924	Yes	NA	Response Not Required
AD-005826	GID 5239	OU4	5239	Yes	Outdoor	Response Completed
AD-005827	GID 6213 (EM Kayan Village Roadways and ROWs)	OU4	6213	NA	NA	Investigation Not Required
AD-005828	732 E 5th St	OU4	6329	Yes	NA	Response Not Required
AD-005829	GID 6547	OU4	6547	Yes	NA	Response Not Required
AD-005830	City of Libby Alley 203	OU4	400028	Yes	Outdoor	Response Completed
AD-005833	City of Libby Alley 70	OU4	21560	Yes	Outdoor	Response Completed
AD-005837	City of Libby Alley 126	OU4	21506	Yes	NA	Response Not Required
AD-005839	518 E 3rd St	OU4	6350	Yes	NA	Response Not Required
AD-005840	520 E 3rd St	OU4	400090	Yes	Outdoor	Response Completed
AD-005841	804 Dakota Ave	OU4	6585*	Yes	NA	Response Not Required
AD-005842	806 Dakota Ave	OU4	6585*	Yes	NA	Response Not Required
AD-005843	808 Dakota Ave	OU4	6585*	Yes	NA	Response Not Required
AD-005845	810 Dakota Ave	OU4	6585*	Yes	NA	Response Not Required
AD-005846	812 Dakota Ave	OU4	6585*	Yes	NA	Response Not Required
AD-005847	11537 MT Highway 37	OU4	4228	Yes	NA	Response Not Required
AD-005848	177 State Lands Office Rd	OU4	4491	Yes	Indoor/Outdoor	Response Completed
AD-005849	GID 5137	OU4	5137	Yes	Outdoor	Response Completed
AD-005850	GID 6127	OU4	6127	Yes	NA	Response Not Required
AD-005851	City of Libby Alley 68	OU4	21567	Yes	NA	Response Not Required
AD-005853	GID 7301	OU4	7301	Yes	NA	Response Not Required
AD-005854	GID 7681	OU4	7681	Yes	NA	Response Not Required
AD-005855	GID 7403	OU4	7403	Yes	NA	Response Not Required
AD-005856	GID 6935	OU4	6935	Yes	NA	Response Not Required
AD-005857	GID 7388	OU4	7388	Yes	NA	Response Not Required
AD-005859	GID 6336	OU4	6336	Yes	NA	Response Not Required
AD-005861	GID 7390	OU4	7390	Yes	NA	Response Not Required
AD-005862	GID 7627	OU4	7627*	Yes	Outdoor	Response Completed
AD-005863	GID 7718	OU4	7718	Yes	NA	Response Not Required
AD-005864	GID 7716	OU4	7716	Yes	NA	Response Not Required
AD-005865	GID 8048	OU4	8048	Yes	NA	Response Not Required
AD-005866	207 Manor Dr	OU4	6992	Yes	NA	Response Not Required
AD-005868	GID 7407	OU4	7407	Yes	NA	Response Not Required
AD-005869	GID 7467	OU4	7467	Yes	NA	Response Not Required
AD-005870	GID 7537	OU4	7537	Yes	Outdoor	Response Completed
AD-005871	GID 5636	OU4	5636	Yes	NA	Response Not Required
AD-005873	City of Libby Alley 44	OU4	21546	Yes	NA	Response Not Required
AD-005874	City of Libby Alley 101	OU4	21486	Yes	Outdoor	Response Completed
AD-005876	4903 Bobtail Rd	OU4	10289	Yes	NA	Response Not Required
AD-005877	4935 Bobtail Rd	OU4	10295	Yes	NA	Response Not Required
AD-005878	Lincoln County Alley 104	OU4	400062	Yes	Outdoor	Response Completed
AD-005880	27798 US Highway 2	OU4	9783	Yes	NA	Response Not Required
AD-005881	27896 US Highway 2	OU4	9830	Yes	NA	Response Not Required
AD-005882	126 Cedar Creek Rd	OU4	9833	Yes	NA	Response Not Required
AD-005883	61 Cedar Creek Rd	OU4	9560	Yes	Outdoor	Response Completed
AD-005884	97 Cedar Creek Ext	OU4	9787	Yes	NA	Response Not Required
AD-005885	194 Legacy Ln	OU4	9792	Yes	NA	Response Not Required
AD-005886	315 Legacy Ln	OU4	9797	Yes	NA	Response Not Required
AD-005887	27766 US Highway 2	OU4	9056	Yes	Outdoor	Response Completed
AD-005888	115 Legacy Ln	OU4	9800	Yes	NA	Response Not Required
AD-005889	136 Legacy Ln	OU4	9794	Yes	Outdoor	Response Completed
AD-005890	GID 9053	OU4	9053	No	NA	Investigation Required - Access Refused
AD-005891	GID 9884	OU4	9884	Yes	Outdoor	Response Completed
AD-005892	28213 US Highway 2	OU4	9563*	Yes	Indoor/Outdoor	Response Completed
AD-005893	GID 9886	OU4	9886	Yes	NA	Response Not Required
AD-005894	79 Cedar Creek Ext	OU4	9789	Yes	Outdoor	Response Completed
AD-005896	98 Cedar Creek Rd	OU4	9562	Yes	NA	Response Not Required
AD-005897	27960 US Highway 2	OU4	9557	Yes	NA	Response Not Required
AD-005898	28158 US Highway 2	OU4	9834	Yes	Outdoor	Response Completed
AD-005899	28132 US Highway 2	OU4	9561	Yes	NA	Response Not Required
AD-005901	74 Cedar Creek Ext	OU4	9829	Yes	Outdoor	Response Completed
AD-005902	68 Cedar Creek Ext	OU4	9828	Yes	Indoor/Outdoor	Response Completed
AD-005903	115 Cedar Creek Ext	OU4	9790	Yes	Outdoor	Response Completed
AD-005906	GID 8870	OU4	8870	Yes	NA	Response Not Required
AD-005907	GID 9311	OU4	9311	NA	NA	Investigation Not Required
AD-005909	GID 9554	OU4	9554	Yes	NA	Response Not Required
AD-005910	320 Manor Dr	OU4	7555	Yes	NA	Response Not Required
AD-005911	GID 9699	OU4	9699	Yes	NA	Response Not Required
AD-005912	11 Cedar Meadow Rd	OU4	9795	No	NA	Investigation Required - Access Refused
AD-005913	28308 US Highway 2	OU4	9798	Yes	NA	Response Not Required
AD-005914	28344 US Highway 2	OU4	9799	Yes	Outdoor	Response Completed
AD-005915	GID 9889	OU4	9889	NA	NA	Investigation Not Required
AD-005916	GID 9530	OU4	9530	Yes	NA	Response Not Required
AD-005917	City of Libby Alley 39	OU4	21499	Yes	NA	Response Not Required
AD-005918	Lincoln County Alley 106	OU4	400055	Yes	Outdoor	Response Completed

AD-005919	City of Libby Alley 204	OU4	400029	Yes	NA	Response Not Required
AD-005920	417 Mineral Ave #6	OU4	7041*	Yes	NA	Response Not Required
AD-005921	417 Mineral Ave #7	OU4	7041*	Yes	NA	Response Not Required
AD-005922	417 Mineral Ave #8	OU4	7041*	Yes	NA	Response Not Required
AD-005923	97 River View Rd	OU4	7567	Yes	Indoor/Outdoor	Response Completed
AD-005924	474 Park St (GID 7671)	OU4	7671*	Yes	Outdoor	Response Completed
AD-005925	257 Park Way	OU4	7875	Yes	NA	Response Not Required
AD-005926	99 My Rd	OU4	8076	Yes	Outdoor	Response Completed
AD-005927	GID 7432	OU4	7432	Yes	Outdoor	Response Completed
AD-005928	GID 7744	OU4	7744	Yes	NA	Response Not Required
AD-005929	GID 7451	OU4	7451	Yes	NA	Response Not Required
AD-005930	GID 8420	OU4	8420	Yes	NA	Response Not Required
AD-005931	GID 8392	OU4	8392	Yes	NA	Response Not Required
AD-005932	GID 7783	OU4	7783	Yes	NA	Response Not Required
AD-005933	GID 7926	OU4	7926	Yes	NA	Response Not Required
AD-005934	GID 8057	OU4	8057	Yes	NA	Response Not Required
AD-005935	GID 6011	OU4	6011	Yes	NA	Response Not Required
AD-005936	270 Northwood Ave	OU4	7918	Yes	Outdoor	Response Completed
AD-005937	GID 7925	OU4	7925	Yes	NA	Response Not Required
AD-005938	700 Airfield Rd	OU4	8332	Yes	NA	Response Not Required
AD-005939	395 Edgewater Dr	OU4	8403	Yes	Outdoor	Response Completed
AD-005941	GID 8632	OU4	8632	Yes	Outdoor	Response Completed
AD-005942	GID 8635	OU4	8635	Yes	NA	Response Not Required
AD-005943	GID 8645	OU4	8645	Yes	NA	Response Not Required
AD-005944	GID 8275	OU4	8275	Yes	NA	Response Not Required
AD-005945	48 Waters Edge Ln	OU4	8598	Yes	Outdoor	Response Completed
AD-005947	640 Edgewater Dr	OU4	8425	Yes	NA	Response Not Required
AD-005948	GID 8648	OU4	8648	Yes	NA	Response Not Required
AD-005949	GID 8622	OU4	8622	Yes	NA	Response Not Required
AD-005950	466 Edgewater Dr	OU4	8139	Yes	NA	Response Not Required
AD-005951	460 Edgewater Dr	OU4	8416	Yes	NA	Response Not Required
AD-005952	142 Edgewater Dr	OU4	7911	Yes	NA	Response Not Required
AD-005953	GID 7740	OU4	7740	Yes	NA	Response Not Required
AD-005954	340 Edgewater Dr	OU4	7931	Yes	NA	Investigation Required - Access Refused
AD-005957	102 Edgewater Dr	OU4	8250	Yes	NA	Response Not Required
AD-005958	GID 7948	OU4	7948	Yes	NA	Response Not Required
AD-005959	GID 7766	OU4	7766	Yes	NA	Response Not Required
AD-005960	GID 8262	OU4	8262	Yes	NA	Response Not Required
AD-005961	206 Airfield Rd	OU4	7921*	Yes	NA	Response Not Required
AD-005962	GID 8081	OU4	8081	Yes	NA	Response Not Required
AD-005963	336 Northwood Ave	OU4	8242	Yes	NA	Response Not Required
AD-005964	120 Waters Edge Ln	OU4	8338	Yes	NA	Response Not Required
AD-005965	GID 7565	OU4	7565	Yes	NA	Response Not Required
AD-005966	6290 Kootenai River Rd	OU4	10017	Yes	NA	Response Not Required
AD-005967	222 Legacy Ln	OU4	9791	Yes	NA	Response Not Required
AD-005968	182 Champion Haul Rd S	OU4	2398	Yes	NA	Response Not Required
AD-005969	GID 8434	OU4	8434	Yes	NA	Response Not Required
AD-005970	2039 Kootenai River Rd	OU4	9192	Yes	NA	Response Not Required
AD-005971	152 Rio Vida Dr	OU4	9200	Yes	NA	Response Not Required
AD-005973	GID 9224	OU4	9224	Yes	NA	Response Not Required
AD-005974	GID 5313	OU4	5313	Yes	NA	Response Not Required
AD-005975	212 Rawlings Rd	OU4	8791	Yes	NA	Response Not Required
AD-005976	GID 9031	OU4	9031	Yes	NA	Response Not Required
AD-005977	675 Reserve Rd	OU4	9244	No	NA	Investigation Required - Access Refused
AD-005979	GID 9208	OU4	9208	Yes	NA	Response Not Required
AD-005980	34175 US Highway 2	OU4	4910*	Yes	NA	Response Not Required
AD-005981	GID 7943	OU4	7943	Yes	NA	Response Not Required
AD-005982	GID 8208	OU4	8208	Yes	NA	Response Not Required
AD-005983	GID 8738	OU4	8738	Yes	Outdoor	Response Completed
AD-005984	GID 5150	OU4	5150	Yes	NA	Response Not Required
AD-005985	GID 5148	OU4	5148	Yes	NA	Response Not Required
AD-005986	GID 9026	OU4	9026	Yes	NA	Response Not Required
AD-005987	GID 9015	OU4	9015	Yes	NA	Response Not Required
AD-005988	GID 9034	OU4	9034	Yes	NA	Response Not Required
AD-005989	GID 9035	OU4	9035	Yes	NA	Response Not Required
AD-005990	GID 9036	OU4	9036	Yes	NA	Response Not Required
AD-005991	261 N Central Rd	OU4	7493	Yes	NA	Response Not Required
AD-005992	GID 9521	OU4	9521	Yes	NA	Response Not Required
AD-005993	793 Quartz Rd	OU4	9520	Yes	NA	Response Not Required
AD-005994	GID 9218	OU4	9218	Yes	NA	Response Not Required
AD-005995	GID 8989	OU4	8989	Yes	NA	Response Not Required
AD-005996	GID 8980	OU4	8980	Yes	NA	Response Not Required
AD-005997	404 Rawlings Rd	OU4	8940*	Yes	Outdoor	Response Completed
AD-005998	774 Reserve Rd	OU4	21723	Yes	NA	Response Not Required
AD-005999	GID 8991	OU4	8991	Yes	NA	Response Not Required
AD-006000	GID 21718	OU4	21718	Yes	NA	Response Not Required
AD-006001	GID 21719	OU4	21719	Yes	NA	Response Not Required
AD-006002	GID 21720	OU4	21720	Yes	NA	Response Not Required
AD-006003	GID 21721	OU4	21721	Yes	NA	Response Not Required
AD-006004	GID 21722	OU4	21722	Yes	NA	Response Not Required
AD-006005	GID 6449	OU4	6449	Yes	NA	Response Not Required
AD-006006	GID 8979	OU4	8979	Yes	NA	Response Not Required
AD-006008	67 Reese Ct #57	OU4	5334*	Yes	Outdoor	Response Completed
AD-006009	67 Reese Ct #62	OU4	5334*	Yes	Outdoor	Response Completed
AD-006010	67 Reese Ct #63	OU4	5334*	Yes	Outdoor	Response Completed
AD-006011	67 Reese Ct #64	OU4	5334*	Yes	NA	Response Not Required
AD-006012	67 Reese Ct #65	OU4	5334*	Yes	Outdoor	Response Completed
AD-006013	67 Reese Ct #66	OU4	5334*	Yes	Outdoor	Response Completed
AD-006014	67 Reese Ct #67	OU4	5334*	Yes	Outdoor	Response Completed
AD-006015	GID 8871	OU4	8871	Yes	NA	Response Not Required
AD-006016	GID 9241	OU4	9241	Yes	NA	Response Not Required
AD-006017	GID 9237	OU4	9237	Yes	NA	Response Not Required
AD-006018	67 Reese Ct #35	OU4	5334*	Yes	Indoor/Outdoor	Response Completed
AD-006019	67 Reese Ct #40	OU4	5334*	Yes	Outdoor	Response Completed
AD-006020	67 Reese Ct #41	OU4	5334*	Yes	Outdoor	Response Completed
AD-006021	GID 9211	OU4	9211	Yes	NA	Response Not Required
AD-006022	GID 9010	OU4	9010	Yes	NA	Response Not Required
AD-006024	GID 8827	OU4	8827	Yes	NA	Response Not Required
AD-006025	GID 8942	OU4	8942	Yes	NA	Response Not Required
AD-006028	264 Indian Pipe Rd	OU4	9656	Yes	NA	Response Not Required
AD-006029	GID 9657	OU4	9657	Yes	NA	Response Not Required
AD-006030	GID 9659	OU4	9659	Yes	NA	Response Not Required
AD-006031	GID 9662	OU4	9662	Yes	NA	Response Not Required
AD-006032	594 Indian Pipe Rd	OU4	9680	Yes	NA	Response Not Required
AD-006033	400 Indian Pipe Rd	OU4	9679	Yes	NA	Response Not Required
AD-006034	GID 9678	OU4	9678	Yes	NA	Response Not Required
AD-006035	GID 9988	OU4	9988	NA	NA	Investigation Not Required
AD-006038	GID 8468	OU4	8468	NA	NA	Investigation Not Required
AD-006039	758 Hutton Dr	OU4	10242	Yes	NA	Response Not Required
AD-006040	GID 10246	OU4	10246	Yes	NA	Response Not Required
AD-006041	589 Hutton Dr	OU4	10091	Yes	NA	Response Not Required

AD-006042	GID 10077	OU4	10077	No	NA	Investigation Required - Access Refused
AD-006044	380 Hutton Dr	OU4	10153	Yes	NA	Response Not Required
AD-006045	GID 10393	OU4	10393	Yes	NA	Response Not Required
AD-006046	GID 10395	OU4	10395	Yes	NA	Response Not Required
AD-006047	GID 10456	OU4	10456	Yes	NA	Response Not Required
AD-006048	GID 10455	OU4	10455	Yes	NA	Response Not Required
AD-006049	618 Hutton Dr	OU4	10378	Yes	NA	Response Not Required
AD-006050	474 Hutton Dr	OU4	10380	Yes	NA	Response Not Required
AD-006052	GID 10154	OU4	10154	Yes	NA	Response Not Required
AD-006053	GID 10399	OU4	10399	Yes	NA	Response Not Required
AD-006054	37 Verna Ct	OU4	10401	Yes	NA	Response Not Required
AD-006055	163 Bobtail Ln	OU4	9503	Yes	NA	Response Not Required
AD-006056	120 Milton Dr	OU4	4633	Yes	NA	Response Not Required
AD-006059	288 Milton Dr	OU4	10406	Yes	NA	Response Not Required
AD-006060	29 Verna Ct	OU4	10388	Yes	NA	Response Not Required
AD-006061	360 Milton Dr	OU4	10407	Yes	NA	Response Not Required
AD-006063	145 Milton Dr	OU4	10324	Yes	NA	Response Not Required
AD-006064	GID 10325	OU4	10325	Yes	NA	Response Not Required
AD-006065	391 Milton Dr	OU4	10357	Yes	NA	Response Not Required
AD-006066	3033 Bobtail Rd	OU4	10327	Yes	NA	Response Not Required
AD-006067	GID 10358	OU4	10358	Yes	NA	Response Not Required
AD-006068	67 Reese Ct #51	OU4	5334*	Yes	Outdoor	Response Completed
AD-006069	GID 8988	OU4	8988	Yes	NA	Response Not Required
AD-006070	GID 10152	OU4	10152	Yes	NA	Response Not Required
AD-006071	3309 Bobtail Rd	OU4	10354	Yes	NA	Response Not Required
AD-006072	GID 3652	OU4	3652	Yes	NA	Response Not Required
AD-006073	GID 4631	OU4	4631	Yes	NA	Response Not Required
AD-006074	250 Kentana Pl	OU4	11387	Yes	NA	Response Not Required
AD-006075	67 Reese Ct #59	OU4	5334*	Yes	Indoor/Outdoor	Response Completed
AD-006076	67 Reese Ct #61	OU4	5334*	Yes	Outdoor	Response Completed
AD-006077	67 Reese Ct #26	OU4	5334*	Yes	NA	Response Not Required
AD-006078	67 Reese Ct #28	OU4	5334*	Yes	Indoor/Outdoor	Response Completed
AD-006079	67 Reese Ct #31	OU4	5334*	Yes	Outdoor	Response Completed
AD-006080	City of Libby Alley 205	OU4	21777	Yes	Outdoor	Response Completed
AD-006081	67 Reese Ct #46	OU4	5334*	Yes	Indoor/Outdoor	Response Completed
AD-006082	136 Cedar Hill Rd	OU4	21693*	Yes	Outdoor	Response Completed
AD-006083	28568 US Highway 2	OU4	21693*	Yes	Outdoor	Response Completed
AD-006084	28554 US Highway 2	OU4	9648*	Yes	Outdoor	Response Completed
AD-006085	GID 4229	OU4	4229	Yes	NA	Response Not Required
AD-006086	26 Cliffsides Dr	OU4	9338	Yes	NA	Response Not Required
AD-006087	45 Cliffsides Dr	OU4	9337	Yes	NA	Response Not Required
AD-006088	141 Cliffsides Dr	OU4	8885	Yes	NA	Response Not Required
AD-006089	29 Cliffsides Dr	OU4	9324	Yes	NA	Response Not Required
AD-006090	6465 Kootenai River Rd	OU4	10014	Yes	NA	Response Not Required
AD-006091	6754 Kootenai River Rd	OU4	9333	Yes	NA	Response Not Required
AD-006092	6318 Kootenai River Rd	OU4	10013	Yes	NA	Response Not Required
AD-006093	6268 Kootenai River Rd	OU4	10020	Yes	NA	Response Not Required
AD-006094	GID 10229	OU4	10229	Yes	NA	Response Not Required
AD-006095	GID 10131	OU4	10131	Yes	NA	Response Not Required
AD-006096	6741 Kootenai River Rd	OU4	9322	Yes	NA	Response Not Required
AD-006097	6135 Kootenai River Rd	OU4	9923	No	NA	Investigation Required - Access Refused
AD-006098	6315 Kootenai River Rd	OU4	9895	Yes	NA	Response Not Required
AD-006100	5943 Kootenai River Rd	OU4	9911	Yes	NA	Response Not Required
AD-006101	6034 Kootenai River Rd	OU4	9920	Yes	NA	Response Not Required
AD-006102	6671 Kootenai River Rd	OU4	10007	Yes	NA	Response Not Required
AD-006103	6065 Kootenai River Rd	OU4	9926	No	NA	Investigation Required - Access Refused
AD-006104	GID 9782	OU4	9782	Yes	NA	Response Not Required
AD-006105	6967 Kootenai River Rd	OU4	10130	No	NA	Investigation Required - Access Refused
AD-006106	6489 Kootenai River Rd	OU4	10012	Yes	NA	Response Not Required
AD-006107	6384 Kootenai River Rd	OU4	10011	Yes	Outdoor	Response Completed
AD-006108	GID 9336	OU4	9336	Yes	NA	Response Not Required
AD-006109	5907 Kootenai River Rd	OU4	9913	Yes	NA	Response Not Required
AD-006110	6651 Kootenai River Rd	OU4	9356	Yes	NA	Response Not Required
AD-006112	6727 Kootenai River Rd	OU4	9325	Yes	NA	Response Not Required
AD-006113	5752 Kootenai River Rd	OU4	8856	Yes	NA	Response Not Required
AD-006114	270 Lower Quartz Creek Rd	OU4	9925	No	NA	Investigation Required - Access Refused
AD-006116	182 Remington Dr	OU4	10005	Yes	NA	Response Not Required
AD-006117	GID 10015	OU4	10015	Yes	NA	Response Not Required
AD-006118	17 Penny Ln	OU4	10025	Yes	NA	Response Not Required
AD-006119	GID 9073	OU4	9073	Yes	Outdoor	Response Completed
AD-006120	6405 Kootenai River Rd	OU4	9898	Yes	NA	Response Not Required
AD-006121	GID 9899	OU4	9899	Yes	NA	Response Not Required
AD-006122	GID 9900	OU4	9900	Yes	NA	Response Not Required
AD-006123	GID 10235	OU4	10235	Yes	NA	Response Not Required
AD-006124	6169 Kootenai River Rd	OU4	9921	Yes	Outdoor	Response Completed
AD-006125	GID 10118	OU4	10118	Yes	NA	Response Not Required
AD-006126	GID 9983	OU4	9983	Yes	NA	Response Not Required
AD-006127	6691 Kootenai River Rd	OU4	10234	Yes	NA	Response Not Required
AD-006128	90 Lower Quartz Creek Rd	OU4	10022	Yes	NA	Response Not Required
AD-006129	GID 9494	OU4	9494	Yes	NA	Response Not Required
AD-006130	GID 9976	OU4	9976	Yes	NA	Response Not Required
AD-006131	GID 7509	OU4	7509	Yes	NA	Response Not Required
AD-006132	6231 Kootenai River Rd	OU4	9901	Yes	NA	Response Not Required
AD-006133	5481 Kootenai River Rd	OU4	9058	Yes	Outdoor	Response Completed
AD-006134	GID 9902	OU4	9902	Yes	NA	Response Not Required
AD-006135	GID 10115	OU4	10115	Yes	NA	Response Not Required
AD-006137	61 Penny Ln	OU4	9492	Yes	NA	Response Not Required
AD-006138	GID 10231	OU4	10231	Yes	NA	Response Not Required
AD-006139	60 Penny Ln	OU4	9997	Yes	NA	Response Not Required
AD-006140	5791 Kootenai River Rd	OU4	9981	No	NA	Investigation Required - Access Refused
AD-006141	GID 21716	OU4	21716	Yes	NA	Response Not Required
AD-006142	GID 21717	OU4	21717	Yes	NA	Response Not Required
AD-006144	GID 10044	OU4	10044	Yes	NA	Response Not Required
AD-006145	GID 9912	OU4	9912	Yes	NA	Response Not Required
AD-006146	GID 9072	OU4	9072	Yes	NA	Response Not Required
AD-006147	GID 9916	OU4	9916	Yes	NA	Response Not Required
AD-006148	GID 9917 (Lower Quartz Creek Rd, and Quartz Creek Ave)	OU4	9917	NA	NA	Investigation Not Required
AD-006149	GID 10114	OU4	10114	NA	NA	Investigation Not Required
AD-006150	GID 9922	OU4	9922	Yes	NA	Response Not Required
AD-006151	GID 9491	OU4	9491	Yes	Outdoor	Response Completed
AD-006152	6341 Kootenai River Rd	OU4	7508	Yes	NA	Response Not Required
AD-006155	5004 Kootenai River Rd	OU4	9784	Yes	NA	Response Not Required
AD-006157	6529 Kootenai River Rd	OU4	10019	Yes	NA	Response Not Required
AD-006158	6166 Kootenai River Rd	OU4	9896	Yes	NA	Response Not Required
AD-006159	28654 US Highway 2	OU4	21693*	Yes	Indoor/Outdoor	Response Completed
AD-006160	84 Cedar Hill Rd	OU4	9648*	Yes	Outdoor	Response Completed
AD-006161	172 Cedar Hill Rd	OU4	21693*	Yes	Outdoor	Response Completed
AD-006166	257 Fast Ln	OU4	2245	Yes	NA	Response Not Required
AD-006168	78 Deerfield Rd	OU4	2750	Yes	NA	Response Not Required
AD-006169	GID 6835	OU4	6835	Yes	NA	Response Not Required
AD-006170	67 Reese Ct #60	OU4	5334*	Yes	NA	Response Not Required

AD-006171	792 Kootenai Views Rd	OU4	8511	Yes	NA	Response Not Required
AD-006172	GID 5512 (Plummer Rd, Indian Head Rd, Dome Mountain Ave, Pioneer Rd and multiple other adjacent road	OU4	5512	NA	NA	Investigation Not Required
AD-006175	GID 5991	OU4	5991	NA	NA	Investigation Not Required
AD-006176	GID 6030	OU4	6030	Yes	NA	Response Not Required
AD-006177	GID 6037	OU4	6037	Yes	NA	Response Not Required
AD-006180	GID 6058	OU4	6058	Yes	Outdoor	Response Completed
AD-006182	GID 6376	OU4	6376	Yes	NA	Response Not Required
AD-006183	GID 6564	OU4	6564	NA	NA	Investigation Not Required
AD-006184	GID 6715	OU4	6715	Yes	NA	Response Not Required
AD-006185	GID 6779	OU4	6779	Yes	NA	Response Not Required
AD-006186	GID 6936	OU4	6936	Yes	NA	Response Not Required
AD-006187	GID 7068	OU4	7068	Yes	NA	Response Not Required
AD-006190	GID 7309 (Dome Mountain Ave)	OU4	7309	NA	NA	Investigation Not Required
AD-006191	GID 7314	OU4	7314	Yes	NA	Response Not Required
AD-006192	GID 7331	OU4	7331	Yes	NA	Response Not Required
AD-006193	GID 7348	OU4	7348	Yes	NA	Response Not Required
AD-006194	GID 7424	OU4	7424	Yes	NA	Response Not Required
AD-006195	GID 7441	OU4	7441	NA	NA	Investigation Not Required
AD-006196	68 Granite St	OU4	7461	Yes	NA	Response Not Required
AD-006197	GID 7470	OU4	7470	NA	NA	Investigation Not Required
AD-006198	GID 7471	OU4	7471	Yes	NA	Response Not Required
AD-006199	420 Vanderwood Rd	OU4	7479*	Yes	NA	Response Not Required
AD-006202	GID 7486	OU4	7486	Yes	NA	Response Not Required
AD-006204	GID 7528	OU4	7528	Yes	NA	Response Not Required
AD-006206	52 Granite St	OU4	7633	Yes	NA	Response Not Required
AD-006208	GID 7738 (Albert Way)	OU4	7738	NA	NA	Investigation Not Required
AD-006210	GID 7743 (Indian Head Rd)	OU4	7743	NA	NA	Investigation Not Required
AD-006211	GID 7753	OU4	7753	Yes	Outdoor	Response Completed
AD-006213	GID 7777	OU4	7777	No	NA	Investigation Required - Access Refused
AD-006214	GID 7778	OU4	7778	Yes	Outdoor	Response Completed
AD-006215	GID 7787	OU4	7787	Yes	NA	Response Not Required
AD-006216	GID 7814	OU4	7814	Yes	NA	Response Not Required
AD-006217	696 Conifer Rd	OU4	7850	Yes	Outdoor	Response Completed
AD-006218	GID 7883	OU4	7883	Yes	NA	Response Not Required
AD-006219	GID 7929	OU4	7929	NA	NA	Investigation Not Required
AD-006220	GID 7945	OU4	7945	Yes	NA	Response Not Required
AD-006221	GID 7955	OU4	7955	Yes	NA	Response Not Required
AD-006222	GID 7962	OU4	7962	Yes	NA	Response Not Required
AD-006225	GID 7978	OU4	7978	NA	NA	Investigation Not Required
AD-006227	308 Bennie Ln	OU4	8004	No	NA	Investigation Required - Access Refused
AD-006228	GID 8005	OU4	8005	Yes	NA	Response Not Required
AD-006229	GID 8024	OU4	8024	Yes	NA	Response Not Required
AD-006233	319 Conifer Rd	OU4	8086	Yes	NA	Response Not Required
AD-006235	GID 8091	OU4	8091	NA	NA	Investigation Not Required
AD-006238	454 Conifer Rd	OU4	8123	Yes	Outdoor	Response Completed
AD-006240	GID 8131	OU4	8131	Yes	NA	Response Not Required
AD-006242	GID 8212	OU4	8212	NA	NA	Investigation Not Required
AD-006244	GID 8224	OU4	8224	Yes	NA	Response Not Required
AD-006245	GID 8244	OU4	8244	Yes	NA	Response Not Required
AD-006247	GID 8266	OU4	8266	Yes	NA	Response Not Required
AD-006248	GID 8273	OU4	8273	Yes	NA	Response Not Required
AD-006249	GID 8297	OU4	8297	Yes	Outdoor	Response Completed
AD-006251	GID 8314	OU4	8314	Yes	NA	Response Not Required
AD-006252	GID 8318	OU4	8318	NA	NA	Investigation Not Required
AD-006253	GID 8321	OU4	8321	No	NA	Investigation Required - Access Refused
AD-006255	GID 8325	OU4	8325	No	NA	Investigation Required - Access Refused
AD-006256	GID 8326	OU4	8326	Yes	NA	Response Not Required
AD-006259	127 Hemphill Rd	OU4	8387	No	NA	Investigation Required - Access Refused
AD-006260	GID 8388	OU4	8388	Yes	Outdoor	Response Completed
AD-006261	GID 8398	OU4	8398	No	NA	Investigation Required - Access Refused
AD-006262	GID 8402	OU4	8402	Yes	NA	Response Not Required
AD-006264	GID 8413	OU4	8413	No	NA	Investigation Required - Access Refused
AD-006265	GID 8488	OU4	8488	Yes	Indoor/Outdoor	Response Completed
AD-006266	GID 8492	OU4	8492	Yes	NA	Response Not Required
AD-006268	GID 8496	OU4	8496	Yes	NA	Response Not Required
AD-006273	GID 8554	OU4	8554	Yes	NA	Response Not Required
AD-006276	GID 8560	OU4	8560	Yes	NA	Response Not Required
AD-006277	GID 8568	OU4	8568	Yes	NA	Response Not Required
AD-006279	GID 8602	OU4	8602	Yes	NA	Response Not Required
AD-006281	GID 8618	OU4	8618	Yes	NA	Response Not Required
AD-006282	GID 8626	OU4	8626	Yes	NA	Response Not Required
AD-006283	GID 8634	OU4	8634	NA	NA	Investigation Not Required
AD-006285	GID 8660	OU4	8660	Yes	NA	Response Not Required
AD-006286	GID 8662	OU4	8662	Yes	Outdoor	Response Completed
AD-006287	GID 8665	OU4	8665	Yes	Outdoor	Response Completed
AD-006290	30799 US Highway 2	OU4	8704	Yes	NA	Response Not Required
AD-006295	30413 US Highway 2	OU4	6055	Yes	NA	Response Not Required
AD-006296	GID 8774	OU4	8774	Yes	NA	Response Not Required
AD-006297	GID 8801	OU4	8801	NA	NA	Investigation Not Required
AD-006298	GID 8805	OU4	8805	NA	NA	Investigation Not Required
AD-006299	GID 8806	OU4	8806	Yes	NA	Response Not Required
AD-006300	GID 8808	OU4	8808	Yes	NA	Response Not Required
AD-006302	GID 8900	OU4	8900	Yes	NA	Response Not Required
AD-006304	GID 9517	OU4	9517	NA	NA	Investigation Not Required
AD-006306	GID 8225	OU4	8225	Yes	NA	Response Not Required
AD-006307	148 Woodway Ave	OU4	21725	Yes	NA	Response Not Required
AD-006310	GID 4301	OU4	4301	Yes	NA	Response Not Required
AD-006311	605 Quartz Creek Rd	OU4	21699	Yes	NA	Response Not Required
AD-006312	GID 21700	OU4	21700	Yes	NA	Response Not Required
AD-006313	GID 9919	OU4	9919	Yes	NA	Response Not Required
AD-006314	GID 21715	OU4	21715	Yes	NA	Response Not Required
AD-006315	GID 21703	OU4	21703	Yes	NA	Response Not Required
AD-006316	GID 21704	OU4	21704	Yes	NA	Response Not Required
AD-006317	GID 21701	OU4	21701	Yes	NA	Response Not Required
AD-006318	GID 21705	OU4	21705	Yes	NA	Response Not Required
AD-006319	GID 21702	OU4	21702	Yes	NA	Response Not Required
AD-006320	GID 21706	OU4	21706	Yes	NA	Response Not Required
AD-006321	GID 21708	OU4	21708	Yes	NA	Response Not Required
AD-006322	418 Vanderwood Rd	OU4	7479*	No	NA	Investigation Required - Access Refused
AD-006324	1405 Montana Ave	OU4	5405	Yes	NA	Response Not Required
AD-006325	GID 7550	OU4	7550	Yes	NA	Response Not Required
AD-006327	City of Libby Alley 8	OU4	21503	Yes	Outdoor	Response Completed
AD-006328	395 White Ave	OU4	3914	Yes	NA	Response Not Required
AD-006332	67 Reese Ct #47	OU4	5334*	Yes	Indoor/Outdoor	Response Completed
AD-006333	449 Shalom Dr	OU4	8534	Yes	NA	Response Not Required
AD-006334	33706 US Highway 2	OU4	5481*	Yes	NA	Response Not Required
AD-006335	GID 5250	OU4	5250	Yes	NA	Response Not Required
AD-006336	33654 US Highway 2	OU4	5481*	Yes	NA	Response Not Required
AD-006338	GID 7776	OU4	7776	Yes	NA	Response Not Required
AD-006339	GID 8263	OU4	8263	Yes	NA	Response Not Required
AD-006340	125 County Shop Rd	OU4	8603*	Yes	Outdoor	Response Completed

AD-006341	70 Vicks Ct	OU4	250	Yes	Outdoor	Response Completed
AD-006342	895 Fish Hatchery Rd	OU4	2986*	Yes	Outdoor	Response Completed
AD-006345	42 Skyline Rd	OU4	8264	Yes	NA	Response Not Required
AD-006346	93 Skyline Rd	OU4	8341	Yes	Indoor	Response Completed
AD-006347	GID 8034	OU4	8034	Yes	Outdoor	Response Completed
AD-006348	132 Remp's Rd	OU4	8271	Yes	NA	Response Not Required
AD-006349	GID 8578	OU4	8578	Yes	NA	Response Not Required
AD-006350	GID 8595	OU4	8595	Yes	NA	Response Not Required
AD-006351	GID 8647	OU4	8647	Yes	Outdoor	Response Completed
AD-006352	GID 6017	OU4	6017	Yes	NA	Response Not Required
AD-006353	GID 7517	OU4	7517	Yes	NA	Response Not Required
AD-006354	GID 7762	OU4	7762	Yes	NA	Response Not Required
AD-006357	GID 8327	OU4	8327	Yes	NA	Response Not Required
AD-006358	GID 8410	OU4	8410	Yes	NA	Response Not Required
AD-006359	GID 8690	OU4	8690	Yes	NA	Response Not Required
AD-006360	346 Pipe Creek Rd	OU4	8381	Yes	NA	Response Not Required
AD-006361	GID 8400	OU4	8400	Yes	NA	Response Not Required
AD-006362	GID 8497	OU4	8497	Yes	NA	Response Not Required
AD-006364	GID 7176	OU4	7176	Yes	Indoor/Outdoor	Response Completed
AD-006365	GID 7749	OU4	7749	Yes	NA	Response Not Required
AD-006366	GID 7974	OU4	7974	Yes	NA	Response Not Required
AD-006367	GID 8898	OU4	8898	Yes	NA	Response Not Required
AD-006368	GID 6029	OU4	6029	Yes	NA	Response Not Required
AD-006369	GID 7435	OU4	7435	Yes	NA	Response Not Required
AD-006370	GID 8362	OU4	8362	Yes	NA	Response Not Required
AD-006371	100 Kootenai River Rd	OU4	5655	Yes	NA	Response Not Required
AD-006377	GID 7789 (County Shop Rd)	OU4	7789	NA	NA	Investigation Not Required
AD-006378	GID 8140	OU4	8140	Yes	NA	Response Not Required
AD-006379	GID 8148	OU4	8148	Yes	NA	Response Not Required
AD-006381	1517 Kootenai River Rd	OU4	8760	Yes	NA	Response Not Required
AD-006382	GID 8907	OU4	8907	Yes	NA	Response Not Required
AD-006383	260 Skyline Way	OU4	8345	Yes	NA	Response Not Required
AD-006384	GID 8611	OU4	8611	Yes	NA	Response Not Required
AD-006385	GID 8630	OU4	8630	Yes	NA	Response Not Required
AD-006386	GID 8507	OU4	8507	Yes	NA	Response Not Required
AD-006387	GID 8509	OU4	8509	Yes	NA	Response Not Required
AD-006388	GID 8654	OU4	8654	Yes	NA	Response Not Required
AD-006389	GID 8354	OU4	8354	No	NA	Investigation Required - Access Refused
AD-006390	81 Skyline Way	OU4	8644	No	NA	Investigation Required - Access Refused
AD-006391	GID 8431	OU4	8431	Yes	NA	Response Not Required
AD-006392	GID 8501	OU4	8501	Yes	NA	Response Not Required
AD-006393	GID 8430	OU4	8430*	NA	NA	Investigation Not Required
AD-006394	GID 8433	OU4	8433	Yes	NA	Response Not Required
AD-006395	GID 8389	OU4	8389	Yes	NA	Response Not Required
AD-006396	GID 8191	OU4	8191	Yes	NA	Response Not Required
AD-006397	GID 8399	OU4	8399	Yes	NA	Response Not Required
AD-006398	GID 21766	OU4	21766	Yes	NA	Response Not Required
AD-006400	GID 8373	OU4	8373	Yes	NA	Response Not Required
AD-006401	94 Skyline Rd	OU4	7483	Yes	NA	Response Not Required
AD-006402	118 Skyline Ct	OU4	8365	No	NA	Investigation Required - Access Refused
AD-006403	GID 8138 (Ramona Dr)	OU4	8138	NA	NA	Investigation Not Required
AD-006406	City of Libby Alley 19	OU4	21502	Yes	Outdoor	Response Completed
AD-006407	City of Libby Alley 84	OU4	21580	Yes	NA	Response Not Required
AD-006408	GID 5453	OU4	5453	Yes	NA	Response Not Required
AD-006409	GID 6675	OU4	6675	Yes	NA	Response Not Required
AD-006410	City of Libby Alley 55	OU4	21543	Yes	NA	Response Not Required
AD-006412	City of Libby Alley 111	OU4	21602	Yes	Outdoor	Response Completed
AD-006414	19 Hartman Ln #3	OU4	8414*	Yes	NA	Response Not Required
AD-006415	19 Hartman Ln #8	OU4	8414*	Yes	NA	Response Not Required
AD-006416	108 Gold Dust Trl	OU4	2745	Yes	NA	Response Not Required
AD-006418	GID 2951	OU4	2951	Yes	NA	Response Not Required
AD-006419	City of Libby Alley 50	OU4	21532	Yes	Outdoor	Response Completed
AD-006420	City of Libby Alley 78	OU4	21556	Yes	Outdoor	Response Completed
AD-006421	GID 9827	OU4	9827	Yes	NA	Response Not Required
AD-006432	34561 US Highway 2 #2	OU4	2332*	Yes	NA	Response Not Required
AD-006433	34561 US Highway 2 #10	OU4	2332*	Yes	NA	Response Not Required
AD-006434	GID 21767	OU4	21767	Yes	NA	Response Not Required
AD-006435	GID 21768	OU4	21768	Yes	NA	Response Not Required
AD-006436	GID 21769	OU4	21769	Yes	NA	Response Not Required
AD-006437	GID 21770	OU4	21770	Yes	NA	Response Not Required
AD-006438	GID 21771	OU4	21771	Yes	NA	Response Not Required
AD-006439	GID 21774	OU4	21774	Yes	NA	Response Not Required
AD-006440	GID 8897	OU4	8897	Yes	NA	Response Not Required
AD-006441	62 Ibex Ln	OU4	21773	Yes	Outdoor	Response Completed
AD-006442	GID 21772	OU4	21772	Yes	NA	Response Not Required
AD-006443	34968 US Highway 2 #5	OU4	4519*	Yes	Outdoor	Response Completed
AD-006444	291 Robbe Rd	OU4	8982	Yes	NA	Response Not Required
AD-006445	520 Robbe Rd	OU4	8848	Yes	NA	Response Not Required
AD-006446	GID 8978	OU4	8978	Yes	NA	Response Not Required
AD-006447	City of Libby Alley 82	OU4	21394	Yes	NA	Response Not Required
AD-006448	40 Hideaway Rd	OU4	4519*	Yes	Outdoor	Response Completed
AD-006449	104 Hideaway Rd	OU4	4519*	Yes	Outdoor	Response Completed
AD-006450	GID 5530	OU4	5530	Yes	NA	Response Not Required
AD-006452	264 Winter Rd	OU4	4630	Yes	NA	Response Not Required
AD-006453	GID 5989	OU4	5989	Yes	NA	Response Not Required
AD-006454	189 Winter Rd	OU4	4616*	No	NA	Investigation Required - Access Refused
AD-006455	GID 5992	OU4	5992	Yes	NA	Response Not Required
AD-006456	GID 9032	OU4	9032	Yes	NA	Response Not Required
AD-006457	GID 5312	OU4	5312	Yes	NA	Response Not Required
AD-006458	GID 5317	OU4	5317	Yes	NA	Response Not Required
AD-006459	GID 5144	OU4	5144	Yes	NA	Response Not Required
AD-006460	GID 8999	OU4	8999	Yes	NA	Response Not Required
AD-006461	GID 5315	OU4	5315	Yes	NA	Response Not Required
AD-006462	GID 9234	OU4	9234	Yes	NA	Response Not Required
AD-006463	243 Winter Rd	OU4	4625	Yes	Indoor	Response Completed
AD-006464	271 Lodge Pole Way	OU4	10391	No	NA	Investigation Required - Access Refused
AD-006465	GID 4634	OU4	4634	Yes	NA	Response Not Required
AD-006466	272 Winter Rd	OU4	4617	Yes	NA	Response Not Required
AD-006468	5383 Pipe Creek Rd	OU4	4619	Yes	Outdoor	Response Completed
AD-006469	GID 10408	OU4	10408	Yes	NA	Response Not Required
AD-006471	City of Libby Alley 206	OU4	21730	Yes	Outdoor	Response Completed
AD-006472	City of Libby Alley 110	OU4	21594	Yes	NA	Response Not Required
AD-006473	GID 4476	OU4	4476	Yes	NA	Response Not Required
AD-006474	GID 6333	OU4	6333	Yes	Outdoor	Response Completed
AD-006476	GID 244	OU4	244	Yes	NA	Response Not Required
AD-006477	GID 251	OU4	251	Yes	Indoor/Outdoor	Response Completed
AD-006478	GID 258	OU4	258	Yes	NA	Response Not Required
AD-006479	159 Treasure View Dr	OU4	261	Yes	NA	Response Not Required
AD-006480	GID 262	OU4	262	Yes	NA	Response Not Required
AD-006481	GID 264	OU4	264	Yes	NA	Response Not Required
AD-006482	7651 Farm To Market Rd	OU4	277	Yes	NA	Response Not Required

AD-006483	7697 Farm To Market Rd	OU4	278	Yes	NA	Response Not Required
AD-006484	439 Elijah Dr	OU4	289	No	NA	Investigation Required - Access Refused
AD-006485	GID 371	OU4	371	Yes	NA	Response Not Required
AD-006486	GID 452	OU4	452	Yes	NA	Response Not Required
AD-006487	71 MK Rd	OU4	458	Yes	NA	Response Not Required
AD-006488	490 Champion Haul Rd	OU4	459	Yes	NA	Response Not Required
AD-006489	317 Libby Creek Ln	OU4	460	Yes	Indoor	Response Completed
AD-006490	43000 US Highway 2	OU4	462	No	NA	Investigation Required - Access Refused
AD-006491	GID 464	OU4	464	Yes	NA	Response Not Required
AD-006492	GID 465	OU4	465	Yes	NA	Response Not Required
AD-006493	GID 890	OU4	890	Yes	NA	Response Not Required
AD-006494	GID 897	OU4	897	Yes	NA	Response Not Required
AD-006495	GID 899	OU4	899	Yes	NA	Response Not Required
AD-006496	GID 901	OU4	901	Yes	NA	Response Not Required
AD-006497	GID 903	OU4	903	Yes	NA	Response Not Required
AD-006498	2582 Bear Creek Rd	OU4	904	No	NA	Investigation Required - Access Refused
AD-006499	GID 906	OU4	906	NA	NA	Investigation Not Required
AD-006501	GID 910	OU4	910	No	NA	Investigation Required - Access Refused
AD-006502	239 Champion Haul Rd	OU4	911	Yes	Indoor/Outdoor	Response Completed
AD-006503	GID 915	OU4	915	Yes	NA	Response Not Required
AD-006504	2288 Bear Creek Rd	OU4	918	Yes	NA	Response Not Required
AD-006505	346 Bache Rd	OU4	921	Yes	NA	Response Not Required
AD-006506	329 Bache Rd	OU4	922	Yes	NA	Response Not Required
AD-006507	6492 Farm To Market Rd	OU4	929	Yes	NA	Response Not Required
AD-006508	GID 931	OU4	931	Yes	NA	Response Not Required
AD-006509	GID 933	OU4	933	Yes	NA	Response Not Required
AD-006510	GID 936	OU4	936	Yes	NA	Response Not Required
AD-006511	42342 US Highway 2	OU4	939*	Yes	NA	Response Not Required
AD-006512	6554 Farm To Market Rd	OU4	940	Yes	NA	Response Not Required
AD-006513	GID 965	OU4	965	Yes	NA	Response Not Required
AD-006514	GID 966	OU4	966	Yes	NA	Response Not Required
AD-006515	759 Elijah Dr	OU4	967	Yes	NA	Response Not Required
AD-006516	GID 968	OU4	968	Yes	NA	Response Not Required
AD-006517	GID 970	OU4	970	Yes	NA	Response Not Required
AD-006518	727 Fish Hatchery Rd	OU4	972*	Yes	NA	Response Not Required
AD-006519	GID 973	OU4	973	Yes	NA	Response Not Required
AD-006520	GID 974	OU4	974	Yes	NA	Response Not Required
AD-006521	31 Deerfield Rd	OU4	975	Yes	NA	Response Not Required
AD-006522	GID 982	OU4	982	Yes	NA	Response Not Required
AD-006523	GID 986	OU4	986	Yes	NA	Response Not Required
AD-006524	GID 990	OU4	990	Yes	NA	Response Not Required
AD-006525	GID 992	OU4	992	NA	NA	Investigation Not Required
AD-006526	GID 994	OU4	994	Yes	NA	Response Not Required
AD-006528	GID 997	OU4	997	Yes	NA	Response Not Required
AD-006529	GID 999	OU4	999	Yes	NA	Response Not Required
AD-006530	GID 1001	OU4	1001	Yes	NA	Response Not Required
AD-006531	391 Granite Creek Rd	OU4	1010	Yes	NA	Response Not Required
AD-006532	GID 1012	OU4	1012	Yes	NA	Response Not Required
AD-006533	GID 1015	OU4	1015	Yes	NA	Response Not Required
AD-006534	GID 1018	OU4	1018	Yes	NA	Response Not Required
AD-006535	GID 1019	OU4	1019	Yes	NA	Response Not Required
AD-006536	259 Swede Gulch Dr	OU4	1020	Yes	NA	Response Not Required
AD-006537	361 Wards Rd	OU4	1039	Yes	NA	Response Not Required
AD-006538	GID 1042	OU4	1042	NA	NA	Investigation Not Required
AD-006539	GID 1043	OU4	1043	Yes	NA	Response Not Required
AD-006540	143 Travis Rd	OU4	1049	Yes	NA	Response Not Required
AD-006541	GID 1055	OU4	1055	NA	NA	Investigation Not Required
AD-006542	GID 1058	OU4	1058	Yes	NA	Response Not Required
AD-006544	GID 1209	OU4	1209	NA	NA	Investigation Not Required
AD-006545	GID 1230	OU4	1230	No	NA	Investigation Required - Access Refused
AD-006546	GID 1232	OU4	1232	Yes	NA	Response Not Required
AD-006547	GID 1247	OU4	1247	NA	NA	Investigation Not Required
AD-006549	160 Hammer Cutoff Rd	OU4	1254	Yes	NA	Response Not Required
AD-006551	GID 1374	OU4	1374	Yes	NA	Response Not Required
AD-006552	GID 1375	OU4	1375	Yes	NA	Response Not Required
AD-006553	42031 US Highway 2	OU4	1382	No	NA	Investigation Required - Access Refused
AD-006554	275 Fast Ln	OU4	1383*	No	NA	Investigation Required - Access Refused
AD-006555	59 Fast Ln	OU4	1385*	Yes	NA	Response Not Required
AD-006556	303 Hammer Cutoff Rd	OU4	1386	Yes	NA	Response Not Required
AD-006557	GID 1388	OU4	1388	Yes	NA	Response Not Required
AD-006558	41564 US Highway 2	OU4	1389	Yes	NA	Response Not Required
AD-006560	50 Meadowlark Ln	OU4	2686*	Yes	NA	Response Not Required
AD-006561	GID 1393	OU4	1393	Yes	NA	Response Not Required
AD-006562	678 Hammer Cutoff Rd	OU4	1402	Yes	NA	Response Not Required
AD-006563	GID 1407	OU4	1407	Yes	NA	Response Not Required
AD-006564	350 Mount Snowy Dr	OU4	1408	Yes	NA	Response Not Required
AD-006565	GID 1410	OU4	1410	Yes	NA	Response Not Required
AD-006566	GID 1412	OU4	1412	Yes	NA	Response Not Required
AD-006567	7280 Farm To Market Rd	OU4	1755	No	NA	Investigation Required - Access Refused
AD-006568	7341 Farm To Market Rd	OU4	1756*	Yes	Outdoor	Response Completed
AD-006569	GID 1800	OU4	1800	Yes	NA	Response Not Required
AD-006570	194 Crazy Moose Xing	OU4	1809	Yes	NA	Response Not Required
AD-006571	137 Champion Haul Rd S	OU4	1819	Yes	NA	Response Not Required
AD-006572	42596 US Highway 2	OU4	1820	Yes	NA	Response Not Required
AD-006574	GID 1827	OU4	1827	No	NA	Investigation Required - Access Refused
AD-006575	193 MK Rd	OU4	1900	No	NA	Investigation Required - Access Refused
AD-006576	GID 1934	OU4	1934	Yes	NA	Response Not Required
AD-006577	GID 1938	OU4	1938	NA	NA	Investigation Not Required
AD-006578	GID 1952	OU4	1952	Yes	NA	Response Not Required
AD-006579	2580 Bear Creek Rd	OU4	1955	Yes	NA	Response Not Required
AD-006580	550 Champion Haul Rd S	OU4	1957	Yes	NA	Response Not Required
AD-006581	GID 1962	OU4	1962	Yes	NA	Response Not Required
AD-006582	3268 Farm To Market Rd	OU4	1978	Yes	NA	Response Not Required
AD-006583	519 Luscher Dr	OU4	1980	Yes	NA	Response Not Required
AD-006584	GID 1998	OU4	1998	Yes	NA	Response Not Required
AD-006585	202 Cabinet Heights Rd	OU4	2002	Yes	NA	Response Not Required
AD-006586	914 Hammer Cutoff Rd	OU4	2004	Yes	NA	Response Not Required
AD-006587	GID 2008	OU4	2008	Yes	NA	Response Not Required
AD-006588	GID 2029	OU4	2029	No	NA	Investigation Required - Access Refused
AD-006589	324 No Creek Rd	OU4	2031	Yes	NA	Response Not Required
AD-006590	GID 2034	OU4	2034	NA	NA	Investigation Not Required
AD-006591	39646 US Highway 2	OU4	2036*	Yes	NA	Response Not Required
AD-006592	GID 2037	OU4	2037	NA	NA	Investigation Not Required
AD-006593	GID 2045	OU4	2045	Yes	NA	Response Not Required
AD-006594	GID 2047	OU4	2047	Yes	NA	Response Not Required
AD-006595	165 Fallen Bear Ln	OU4	2071	Yes	NA	Response Not Required
AD-006596	352 Luscher Dr	OU4	2080	Yes	NA	Response Not Required
AD-006597	937 Fast Ln	OU4	2083	Yes	NA	Response Not Required
AD-006598	233 Elijah Dr	OU4	2084	Yes	NA	Response Not Required
AD-006599	541 Elijah Dr	OU4	2086	Yes	NA	Response Not Required
AD-006600	673 Elijah Dr	OU4	2087	Yes	NA	Response Not Required

AD-006601	639 Meadowlark Ln	OU4	2088	Yes	NA	Response Not Required
AD-006602	768 Bear Creek Rd	OU4	2089	Yes	NA	Response Not Required
AD-006604	225 Mount Zion Rd	OU4	2092	Yes	NA	Response Not Required
AD-006605	GID 2094	OU4	2094	Yes	NA	Response Not Required
AD-006606	GID 2097	OU4	2097	Yes	NA	Response Not Required
AD-006607	42162 US Highway 2	OU4	2102	No	NA	Investigation Required - Access Refused
AD-006609	968 Hammer Cutoff Rd	OU4	2146	Yes	NA	Response Not Required
AD-006610	GID 2179	OU4	2179	NA	NA	Investigation Not Required
AD-006611	GID 2181	OU4	2181	Yes	NA	Response Not Required
AD-006612	395 Cottonwood Ln	OU4	2191	Yes	NA	Response Not Required
AD-006613	38058 US Highway 2	OU4	2198	Yes	NA	Response Not Required
AD-006614	GID 2200	OU4	2200	No	NA	Investigation Required - Access Refused
AD-006615	791 Old Bear Creek Rd	OU4	2207	Yes	NA	Response Not Required
AD-006616	GID 2209	OU4	2209	Yes	NA	Response Not Required
AD-006617	GID 2213	OU4	2213	Yes	NA	Response Not Required
AD-006618	488 Grumpy Dog Rd	OU4	2214	Yes	NA	Response Not Required
AD-006619	200 Airport Way	OU4	2216	Yes	NA	Response Not Required
AD-006620	GID 2218	OU4	2218	NA	NA	Investigation Not Required
AD-006621	197 Fast Ln	OU4	2242	Yes	NA	Response Not Required
AD-006622	6161 Farm To Market Rd	OU4	2247	Yes	NA	Response Not Required
AD-006623	GID 2250	OU4	2250	Yes	NA	Response Not Required
AD-006624	534 Hammer Cutoff Rd	OU4	2260	Yes	NA	Response Not Required
AD-006625	37651 US Highway 2	OU4	2266	Yes	NA	Response Not Required
AD-006626	123 Swede Gulch Dr	OU4	2267	Yes	NA	Response Not Required
AD-006627	GID 2324	OU4	2324	Yes	NA	Response Not Required
AD-006628	GID 2327	OU4	2327	Yes	NA	Response Not Required
AD-006629	GID 2399	OU4	2399	Yes	NA	Response Not Required
AD-006630	83 Libby Creek Ln	OU4	2408*	Yes	NA	Response Not Required
AD-006631	110 Crazy Moose Xing	OU4	2414	Yes	NA	Response Not Required
AD-006632	47 MK Rd	OU4	2447	Yes	NA	Response Not Required
AD-006633	42891 US Highway 2	OU4	2462	Yes	NA	Response Not Required
AD-006634	GID 2463	OU4	2463	Yes	NA	Response Not Required
AD-006635	GID 2464	OU4	2464	Yes	NA	Response Not Required
AD-006636	432 Airport Way	OU4	2465	Yes	NA	Response Not Required
AD-006637	GID 2466	OU4	2466	Yes	NA	Response Not Required
AD-006638	866 Old Bear Creek Rd	OU4	2468	No	NA	Investigation Required - Access Refused
AD-006639	246 Hammer Cutoff Rd	OU4	2471	No	NA	Investigation Required - Access Refused
AD-006640	GID 2472	OU4	2472	Yes	NA	Response Not Required
AD-006641	6527 Farm To Market Rd	OU4	2479	Yes	NA	Response Not Required
AD-006642	833 Bear Creek Rd	OU4	2487	No	NA	Investigation Required - Access Refused
AD-006644	25 Easy St	OU4	2493*	Yes	NA	Response Not Required
AD-006645	530 Luscher Dr	OU4	2524	Yes	NA	Response Not Required
AD-006646	607 Luscher Dr	OU4	2525	No	NA	Investigation Required - Access Refused
AD-006647	174 Terrace View Rd	OU4	2533	Yes	NA	Response Not Required
AD-006648	GID 2543	OU4	2543	Yes	NA	Response Not Required
AD-006649	GID 2546	OU4	2546	Yes	NA	Response Not Required
AD-006650	GID 2554	OU4	2554*	Yes	NA	Response Not Required
AD-006651	GID 2557	OU4	2557	No	NA	Investigation Required - Access Refused
AD-006652	GID 2560	OU4	2560	Yes	NA	Response Not Required
AD-006653	672 Champion Haul Rd N	OU4	2562	No	NA	Investigation Required - Access Refused
AD-006655	220 Swiss Trl	OU4	2579	Yes	NA	Response Not Required
AD-006657	GID 2636	OU4	2636	Yes	NA	Response Not Required
AD-006658	GID 2637	OU4	2637	No	NA	Investigation Required - Access Refused
AD-006659	GID 2641	OU4	2641	Yes	NA	Response Not Required
AD-006660	GID 2643	OU4	2643	Yes	NA	Response Not Required
AD-006661	604 McMillan Mountain Rd	OU4	2645	Yes	NA	Response Not Required
AD-006662	239 Sometime Creek Ln	OU4	2646	Yes	NA	Response Not Required
AD-006663	83 Meadowlark Ln	OU4	2647	Yes	NA	Response Not Required
AD-006664	GID 2649	OU4	2649	Yes	NA	Response Not Required
AD-006665	169 Mount Zion Rd	OU4	2650	Yes	NA	Response Not Required
AD-006666	551 McMillan Mountain Rd	OU4	2656	Yes	NA	Response Not Required
AD-006667	717 Bear Creek Rd	OU4	2660	Yes	NA	Response Not Required
AD-006669	26 McMillan Mountain Rd	OU4	2662	Yes	NA	Response Not Required
AD-006670	GID 2665	OU4	2665	Yes	NA	Response Not Required
AD-006671	GID 2667	OU4	2667	No	NA	Investigation Required - Access Refused
AD-006672	261 Mount Zion Rd	OU4	2668	Yes	NA	Response Not Required
AD-006673	941 Fast Ln	OU4	2671	No	NA	Investigation Required - Access Refused
AD-006674	GID 2674	OU4	2674	NA	NA	Investigation Not Required
AD-006675	GID 2675	OU4	2675	Yes	NA	Response Not Required
AD-006676	339 McMillan Mountain Rd	OU4	2676	Yes	NA	Response Not Required
AD-006677	GID 2677	OU4	2677	No	NA	Investigation Required - Access Refused
AD-006678	870 Meadowlark Ln	OU4	2687	Yes	NA	Response Not Required
AD-006679	973 Meadowlark Ln	OU4	2689	Yes	NA	Response Not Required
AD-006680	GID 2691	OU4	2691	Yes	NA	Response Not Required
AD-006681	GID 2693	OU4	2693	Yes	NA	Response Not Required
AD-006682	530 Champion Haul Rd N	OU4	2700	No	NA	Investigation Required - Access Refused
AD-006683	996 Hammer Cutoff Rd	OU4	2708	Yes	NA	Response Not Required
AD-006684	GID 2715	OU4	2715	Yes	NA	Response Not Required
AD-006685	GID 2717	OU4	2717	Yes	NA	Response Not Required
AD-006687	GID 2734	OU4	2734	Yes	NA	Response Not Required
AD-006688	90 Dry Rock Ln	OU4	2735	Yes	NA	Response Not Required
AD-006690	GID 2739	OU4	2739	Yes	NA	Response Not Required
AD-006691	GID 2742 (Mount Snowy Dr, Deerfield Rd)	OU4	2742	NA	NA	Investigation Not Required
AD-006692	290 Mount Snowy Dr	OU4	2751	Yes	NA	Response Not Required
AD-006693	GID 2769	OU4	2769	Yes	NA	Response Not Required
AD-006694	77 Back Country Ln	OU4	2771	Yes	NA	Response Not Required
AD-006695	GID 2777	OU4	2777	Yes	NA	Response Not Required
AD-006696	GID 2779	OU4	2779	Yes	NA	Response Not Required
AD-006697	GID 2781	OU4	2781	Yes	NA	Response Not Required
AD-006698	GID 2782	OU4	2782	Yes	NA	Response Not Required
AD-006699	27 Cottonwood Ln	OU4	2783	Yes	NA	Response Not Required
AD-006700	193 Cottonwood Ln	OU4	2784	Yes	NA	Response Not Required
AD-006701	315 Cottonwood Ln	OU4	2786	Yes	NA	Response Not Required
AD-006702	GID 2791	OU4	2791	Yes	NA	Response Not Required
AD-006703	GID 2793	OU4	2793	NA	NA	Investigation Not Required
AD-006704	202 Honeysuckle Ln	OU4	2803	Yes	NA	Response Not Required
AD-006705	GID 2808	OU4	2808	Yes	NA	Response Not Required
AD-006706	GID 2809	OU4	2809	Yes	NA	Response Not Required
AD-006707	GID 2811	OU4	2811	Yes	NA	Response Not Required
AD-006708	GID 2812	OU4	2812	Yes	NA	Response Not Required
AD-006709	GID 2813	OU4	2813	No	NA	Investigation Required - Access Refused
AD-006710	GID 2815	OU4	2815	NA	NA	Investigation Not Required
AD-006711	610 Lower Granite Creek Rd	OU4	2821	No	NA	Investigation Required - Access Refused
AD-006713	GID 2824	OU4	2824	NA	NA	Investigation Not Required
AD-006714	GID 2832	OU4	2832	Yes	NA	Response Not Required
AD-006715	61 Back Country Ln	OU4	2851	Yes	NA	Response Not Required
AD-006716	GID 2852	OU4	2852	Yes	NA	Response Not Required
AD-006717	GID 2853	OU4	2853	Yes	NA	Response Not Required
AD-006718	GID 2859 (Granite Lake Rd)	OU4	2859	NA	NA	Investigation Not Required
AD-006719	GID 2860	OU4	2860	NA	NA	Investigation Not Required
AD-006721	GID 2870	OU4	2870	Yes	NA	Response Not Required

AD-006722	GID 2873	OU4	2873	NA	NA	Investigation Not Required
AD-006723	GID 2879	OU4	2879	NA	NA	Investigation Not Required
AD-006725	GID 2883	OU4	2883	Yes	NA	Response Not Required
AD-006726	GID 2884	OU4	2884	NA	NA	Investigation Not Required
AD-006727	775 Terrace View Rd	OU4	2892	Yes	NA	Response Not Required
AD-006728	887 Terrace View Rd	OU4	2894	Yes	NA	Response Not Required
AD-006730	GID 2896	OU4	2896	Yes	NA	Response Not Required
AD-006731	GID 2897 (Farm To Market Rd)	OU4	2897	NA	NA	Investigation Not Required
AD-006732	GID 2898	OU4	2898	Yes	NA	Response Not Required
AD-006733	GID 2899	OU4	2899	Yes	NA	Response Not Required
AD-006734	329 No Creek Rd	OU4	2902	Yes	NA	Response Not Required
AD-006735	GID 2903	OU4	2903	Yes	NA	Response Not Required
AD-006736	GID 2910	OU4	2910	Yes	NA	Response Not Required
AD-006737	GID 2911	OU4	2911	Yes	NA	Response Not Required
AD-006738	GID 2925	OU4	2925	Yes	NA	Response Not Required
AD-006739	GID 2933	OU4	2933	NA	NA	Investigation Not Required
AD-006740	84 Cherry Creek Bluff Rd	OU4	2934	Yes	NA	Response Not Required
AD-006741	GID 2937	OU4	2937	Yes	NA	Response Not Required
AD-006742	GID 2947	OU4	2947	Yes	NA	Response Not Required
AD-006743	601 Peeler Tri	OU4	2948	Yes	NA	Response Not Required
AD-006744	40149 US Highway 2	OU4	2949	Yes	NA	Response Not Required
AD-006745	GID 2950	OU4	2950	Yes	NA	Response Not Required
AD-006746	GID 2952	OU4	2952	Yes	NA	Response Not Required
AD-006747	446 Cherry Creek Bluff Rd	OU4	2953	Yes	NA	Response Not Required
AD-006748	GID 2956	OU4	2956	Yes	NA	Response Not Required
AD-006749	192 Mount Snowy Dr	OU4	2959	Yes	NA	Response Not Required
AD-006750	GID 2962	OU4	2962	Yes	NA	Response Not Required
AD-006751	GID 2982 (Mount Snowy Dr)	OU4	2982	NA	NA	Investigation Not Required
AD-006752	GID 2983	OU4	2983	Yes	NA	Response Not Required
AD-006753	GID 2984	OU4	2984	Yes	NA	Response Not Required
AD-006754	GID 2988	OU4	2988	Yes	NA	Response Not Required
AD-006755	GID 2998 (Champion Haul Rd N)	OU4	2998	NA	NA	Investigation Not Required
AD-006756	GID 2999	OU4	2999	NA	NA	Investigation Not Required
AD-006757	GID 3000	OU4	3000	Yes	NA	Response Not Required
AD-006758	1425 Champion Haul Rd N	OU4	3001	Yes	NA	Response Not Required
AD-006759	GID 3002	OU4	3002	NA	NA	Investigation Not Required
AD-006760	1420 Champion Haul Rd N	OU4	3004	Yes	NA	Response Not Required
AD-006761	379 Luscher Dr	OU4	3008	Yes	NA	Response Not Required
AD-006763	GID 3036	OU4	3036	Yes	NA	Response Not Required
AD-006764	115 Southside Nordic Dr	OU4	3040	Yes	NA	Response Not Required
AD-006766	GID 3043	OU4	3043	Yes	NA	Response Not Required
AD-006768	278 Sunny Side Dr	OU4	3049	Yes	NA	Response Not Required
AD-006769	GID 3059	OU4	3059	NA	NA	Investigation Not Required
AD-006770	GID 3067	OU4	3067	Yes	NA	Response Not Required
AD-006771	GID 3071	OU4	3071	Yes	NA	Response Not Required
AD-006772	GID 3072	OU4	3072	Yes	NA	Response Not Required
AD-006773	GID 3080	OU4	3080	Yes	NA	Response Not Required
AD-006774	GID 3083	OU4	3083	Yes	NA	Response Not Required
AD-006775	GID 3085	OU4	3085	Yes	NA	Response Not Required
AD-006777	GID 3092	OU4	3092	Yes	NA	Response Not Required
AD-006778	GID 3095	OU4	3095	Yes	NA	Response Not Required
AD-006779	1620 Swede Mountain Rd	OU4	3108	Yes	NA	Response Not Required
AD-006780	GID 3109	OU4	3109	Yes	NA	Response Not Required
AD-006781	GID 3113	OU4	3113	Yes	Outdoor	Response Completed
AD-006783	GID 3120	OU4	3120	Yes	NA	Response Not Required
AD-006784	2119 Granite Creek Rd	OU4	3121	Yes	Outdoor	Response Completed
AD-006785	GID 3122	OU4	3122	Yes	NA	Response Not Required
AD-006786	GID 3138	OU4	3138	Yes	NA	Response Not Required
AD-006787	258 Treasure View Dr	OU4	3139	Yes	NA	Response Not Required
AD-006788	GID 3143	OU4	3143	Yes	NA	Response Not Required
AD-006790	GID 3154	OU4	3154	No	NA	Investigation Required - Access Refused
AD-006791	GID 3155	OU4	3155	Yes	NA	Response Not Required
AD-006792	GID 3159	OU4	3159	Yes	NA	Response Not Required
AD-006793	GID 3169	OU4	3169	Yes	NA	Response Not Required
AD-006794	GID 3170	OU4	3170	Yes	NA	Response Not Required
AD-006795	1398 Fish Hatchery Rd	OU4	3171	Yes	NA	Response Not Required
AD-006796	600 Mustang Ln	OU4	3172	Yes	NA	Response Not Required
AD-006797	GID 3173	OU4	3173	Yes	NA	Response Not Required
AD-006798	886 Mustang Ln	OU4	3174	Yes	NA	Response Not Required
AD-006799	GID 3176	OU4	3176	Yes	NA	Response Not Required
AD-006800	86 Big Loaf Ln	OU4	3177	Yes	NA	Response Not Required
AD-006801	GID 3178	OU4	3178	Yes	NA	Response Not Required
AD-006802	GID 3179	OU4	3179	NA	NA	Investigation Not Required
AD-006803	GID 3180	OU4	3180	NA	NA	Investigation Not Required
AD-006804	87 Treasure Mountain Ln	OU4	3182	Yes	NA	Response Not Required
AD-006805	GID 3208	OU4	3208	Yes	NA	Response Not Required
AD-006806	GID 3213	OU4	3213	Yes	NA	Response Not Required
AD-006807	GID 3216	OU4	3216	Yes	NA	Response Not Required
AD-006808	GID 3223	OU4	3223	Yes	NA	Response Not Required
AD-006810	20 Treasure Mountain Ln	OU4	3227	Yes	Outdoor	Response Completed
AD-006811	GID 3228	OU4	3228	Yes	NA	Response Not Required
AD-006812	GID 3240	OU4	3240	Yes	NA	Response Not Required
AD-006813	GID 3241	OU4	3241	Yes	NA	Response Not Required
AD-006814	GID 3243	OU4	3243	Yes	NA	Response Not Required
AD-006815	2755 Granite Creek Rd	OU4	3248	No	NA	Investigation Required - Access Refused
AD-006816	GID 3250	OU4	3250	Yes	NA	Response Not Required
AD-006817	241 Autumn Rd	OU4	3254*	Yes	NA	Response Not Required
AD-006818	GID 3255	OU4	3255	Yes	NA	Response Not Required
AD-006819	GID 3260	OU4	3260	NA	NA	Investigation Not Required
AD-006820	298 Sometime Creek Ln	OU4	3262*	Yes	NA	Response Not Required
AD-006821	GID 3264	OU4	3264	NA	NA	Investigation Not Required
AD-006822	GID 3265	OU4	3265	NA	NA	Investigation Not Required
AD-006823	GID 3266	OU4	3266	Yes	NA	Response Not Required
AD-006824	405 Back Country Ln	OU4	3268	Yes	NA	Response Not Required
AD-006825	GID 3269	OU4	3269	Yes	NA	Response Not Required
AD-006826	GID 3279	OU4	3279	NA	NA	Investigation Not Required
AD-006827	425 Willow Rd	OU4	3285*	Yes	NA	Response Not Required
AD-006828	GID 3304	OU4	3304	Yes	NA	Response Not Required
AD-006829	GID 3309	OU4	3309	Yes	NA	Response Not Required
AD-006830	GID 3311	OU4	3311	Yes	NA	Response Not Required
AD-006832	GID 3319	OU4	3319	Yes	NA	Response Not Required
AD-006833	GID 3321	OU4	3321	Yes	NA	Response Not Required
AD-006834	302 Willow Rd	OU4	3330	Yes	NA	Response Not Required
AD-006835	GID 3336	OU4	3336	NA	NA	Investigation Not Required
AD-006836	GID 3339 (Granite Lake Rd)	OU4	3339	NA	NA	Investigation Not Required
AD-006837	37485 US Highway 2	OU4	3342	Yes	NA	Response Not Required
AD-006838	GID 3347	OU4	3347	Yes	NA	Response Not Required
AD-006839	80 Tamarack Ln	OU4	3348	Yes	Outdoor	Response Completed
AD-006840	GID 3350	OU4	3350	Yes	NA	Response Not Required
AD-006841	22 Robins Dr	OU4	3360	No	NA	Investigation Required - Access Refused
AD-006842	256 Cottonwood Ln	OU4	3362	Yes	NA	Response Not Required

AD-006846	GID 3374	OU4	3374	Yes	NA	Response Not Required
AD-006847	322 Cottonwood Ln	OU4	3376	Yes	NA	Response Not Required
AD-006848	GID 3377	OU4	3377	Yes	NA	Response Not Required
AD-006850	3780 Granite Lake Rd	OU4	3384	Yes	NA	Response Not Required
AD-006851	GID 3394	OU4	3394	Yes	NA	Response Not Required
AD-006853	GID 3403	OU4	3403	Yes	NA	Response Not Required
AD-006854	GID 3405	OU4	3405	Yes	NA	Response Not Required
AD-006855	GID 3415	OU4	3415	Yes	NA	Response Not Required
AD-006856	38137 US Highway 2	OU4	3422	Yes	NA	Response Not Required
AD-006858	GID 3434	OU4	3434	Yes	NA	Response Not Required
AD-006859	GID 3438	OU4	3438	Yes	NA	Response Not Required
AD-006860	205 Timber Ln	OU4	3440	Yes	NA	Response Not Required
AD-006862	GID 3460	OU4	3460	Yes	NA	Response Not Required
AD-006863	GID 3461	OU4	3461	Yes	NA	Response Not Required
AD-006864	307 Timber Ln	OU4	3464	Yes	NA	Response Not Required
AD-006865	GID 3467	OU4	3467	Yes	NA	Response Not Required
AD-006866	257 Treasure View Dr	OU4	3488	Yes	NA	Response Not Required
AD-006867	GID 3489	OU4	3489	Yes	NA	Response Not Required
AD-006868	GID 3505	OU4	3505	Yes	NA	Response Not Required
AD-006869	GID 3506	OU4	3506	Yes	NA	Response Not Required
AD-006870	GID 3516	OU4	3516	Yes	NA	Response Not Required
AD-006871	GID 3519	OU4	3519	Yes	NA	Response Not Required
AD-006872	GID 3520	OU4	3520	No	NA	Investigation Required - Access Refused
AD-006873	GID 3524	OU4	3524	NA	NA	Investigation Not Required
AD-006874	GID 3526	OU4	3526	Yes	NA	Response Not Required
AD-006875	GID 3531	OU4	3531	NA	NA	Investigation Not Required
AD-006876	GID 3532	OU4	3532	Yes	NA	Response Not Required
AD-006877	404 Prospect Creek Rd	OU4	3533	Yes	NA	Response Not Required
AD-006878	GID 3534	OU4	3534	No	NA	Investigation Required - Access Refused
AD-006880	GID 3536	OU4	3536	Yes	NA	Response Not Required
AD-006881	100 Snowy View Dr	OU4	3542	Yes	NA	Response Not Required
AD-006882	745 Swede Mountain Rd	OU4	3543	Yes	NA	Response Not Required
AD-006883	GID 3546 (Granite Lake Rd)	OU4	3546	NA	NA	Investigation Not Required
AD-006884	4047 Granite Lake Rd	OU4	3547	No	NA	Investigation Required - Access Refused
AD-006885	136 Break Rd	OU4	3556	Yes	NA	Response Not Required
AD-006886	GID 3559	OU4	3559	Yes	NA	Response Not Required
AD-006888	GID 3571	OU4	3571	Yes	NA	Response Not Required
AD-006889	GID 3596	OU4	3596	Yes	NA	Response Not Required
AD-006890	GID 3597	OU4	3597	Yes	NA	Response Not Required
AD-006891	337 Swede Gulch Dr	OU4	3600	Yes	NA	Response Not Required
AD-006893	284 Swede Gulch Dr	OU4	3605	Yes	NA	Response Not Required
AD-006894	GID 3606	OU4	3606	Yes	NA	Response Not Required
AD-006895	17 Bowkers St	OU4	3607	No	NA	Investigation Required - Access Refused
AD-006896	GID 3610	OU4	3610	Yes	NA	Response Not Required
AD-006897	203 Central Ave	OU4	3613*	Yes	NA	Response Not Required
AD-006898	GID 3614	OU4	3614	Yes	NA	Response Not Required
AD-006899	224 Swede Gulch Dr	OU4	3620	Yes	NA	Response Not Required
AD-006900	576 Highland Dr	OU4	3623	Yes	NA	Response Not Required
AD-006901	512 Granite Ave	OU4	3627	Yes	NA	Response Not Required
AD-006902	GID 3633	OU4	3633	NA	NA	Investigation Not Required
AD-006903	GID 3662	OU4	3662	Yes	NA	Response Not Required
AD-006904	GID 3669	OU4	3669	Yes	NA	Response Not Required
AD-006905	709 Trainers St	OU4	3685	Yes	NA	Response Not Required
AD-006906	2527 Granite Creek Rd	OU4	3690	Yes	NA	Response Not Required
AD-006908	GID 3693	OU4	3693	Yes	NA	Response Not Required
AD-006909	110 Mountain Meadow Rd	OU4	3695	Yes	NA	Response Not Required
AD-006910	342 Timber Ln	OU4	3703	Yes	NA	Response Not Required
AD-006911	GID 3705	OU4	3705	NA	NA	Investigation Not Required
AD-006912	152 Pinewood Ln	OU4	3707	Yes	NA	Response Not Required
AD-006913	GID 3709	OU4	3709	Yes	NA	Response Not Required
AD-006914	GID 3713	OU4	3713	NA	NA	Investigation Not Required
AD-006915	GID 3725	OU4	3725	Yes	NA	Response Not Required
AD-006916	GID 3744	OU4	3744	Yes	NA	Response Not Required
AD-006917	GID 3749	OU4	3749	Yes	NA	Response Not Required
AD-006918	GID 3751	OU4	3751	Yes	NA	Response Not Required
AD-006919	218 Spencer Hill Ave	OU4	3757	Yes	NA	Response Not Required
AD-006920	GID 3758	OU4	3758	No	NA	Investigation Required - Access Refused
AD-006921	GID 3759	OU4	3759	Yes	NA	Response Not Required
AD-006922	GID 3761	OU4	3761	Yes	NA	Response Not Required
AD-006923	GID 3763	OU4	3763	Yes	NA	Response Not Required
AD-006924	GID 3764	OU4	3764	Yes	NA	Response Not Required
AD-006925	GID 3769	OU4	3769	Yes	NA	Response Not Required
AD-006926	GID 3778	OU4	3778	Yes	NA	Response Not Required
AD-006927	GID 3779	OU4	3779	No	NA	Investigation Required - Access Refused
AD-006928	GID 3796	OU4	3796	Yes	NA	Response Not Required
AD-006929	GID 3803	OU4	3803	NA	NA	Investigation Not Required
AD-006930	GID 3805	OU4	3805	Yes	NA	Response Not Required
AD-006931	GID 3811	OU4	3811	NA	NA	Investigation Not Required
AD-006932	GID 3812	OU4	3812	Yes	NA	Response Not Required
AD-006933	GID 3821	OU4	3821	Yes	NA	Response Not Required
AD-006934	363 Dillon Rd	OU4	3823	Yes	NA	Response Not Required
AD-006935	109 Hideaway Rd	OU4	3824	Yes	NA	Response Not Required
AD-006936	GID 3825	OU4	3825	Yes	NA	Response Not Required
AD-006937	GID 3826	OU4	3826	NA	NA	Investigation Not Required
AD-006939	GID 3831 (Bowen Hill Rd)	OU4	3831	NA	NA	Investigation Not Required
AD-006940	332 Spencer Hill Ave	OU4	3850	No	NA	Investigation Required - Access Refused
AD-006941	GID 3852 (Snowshoe Rd)	OU4	3852	NA	NA	Investigation Not Required
AD-006942	GID 3855	OU4	3855	Yes	NA	Response Not Required
AD-006943	141 Granite Ave	OU4	3871	Yes	Indoor	Response Completed
AD-006944	GID 3879	OU4	3879	Yes	NA	Response Not Required
AD-006945	GID 3881	OU4	3881	Yes	NA	Response Not Required
AD-006946	306 Spencer Hill Ave	OU4	3884	Yes	NA	Response Not Required
AD-006949	GID 3888	OU4	3888	Yes	NA	Response Not Required
AD-006950	185 Obsidian Rd	OU4	3920	Yes	NA	Response Not Required
AD-006951	137 Obsidian Rd	OU4	3921	Yes	NA	Response Not Required
AD-006952	240 Rose St	OU4	3939	No	NA	Investigation Required - Access Refused
AD-006953	GID 3948	OU4	3948	Yes	NA	Response Not Required
AD-006954	GID 3951	OU4	3951	Yes	NA	Response Not Required
AD-006956	GID 3964	OU4	3964	Yes	NA	Response Not Required
AD-006957	161 Falcon Trl	OU4	3969	Yes	NA	Response Not Required
AD-006958	GID 3975	OU4	3975	Yes	NA	Response Not Required
AD-006959	GID 3977	OU4	3977	Yes	NA	Response Not Required
AD-006962	45 Long St	OU4	3993*	Yes	NA	Response Not Required
AD-006963	259 Treasure View Dr	OU4	3997	Yes	NA	Response Not Required
AD-006966	GID 4016	OU4	4016	Yes	NA	Response Not Required
AD-006967	GID 4029	OU4	4029	Yes	NA	Response Not Required
AD-006968	GID 4034	OU4	4034	Yes	NA	Response Not Required
AD-006969	GID 4037	OU4	4037	Yes	NA	Response Not Required
AD-006970	GID 4038	OU4	4038	NA	NA	Investigation Not Required
AD-006972	GID 4046	OU4	4046	Yes	NA	Response Not Required
AD-006973	GID 4048	OU4	4048	NA	NA	Investigation Not Required

AD-006975	GID 4051	OU4	4051	NA	NA	Investigation Not Required
AD-006977	GID 4094	OU4	4094	Yes	NA	Response Not Required
AD-006978	GID 4095	OU4	4095	Yes	NA	Response Not Required
AD-006979	GID 4114	OU4	4114*	Yes	NA	Response Not Required
AD-006981	GID 4117	OU4	4117	Yes	NA	Response Not Required
AD-006982	GID 4120	OU4	4120	Yes	NA	Response Not Required
AD-006984	GID 4127	OU4	4127	Yes	NA	Response Not Required
AD-006985	414 White Ave	OU4	4129	Yes	NA	Response Not Required
AD-006986	GID 4130	OU4	4130	Yes	NA	Response Not Required
AD-006987	GID 4135	OU4	4135	Yes	NA	Response Not Required
AD-006988	GID 4140	OU4	4140	Yes	NA	Response Not Required
AD-006992	GID 4151	OU4	4151	Yes	NA	Response Not Required
AD-006993	183 Heights Rd	OU4	4154	Yes	Indoor	Response Completed
AD-006994	GID 4166	OU4	4166	Yes	NA	Response Not Required
AD-006997	72 Vicks Dr	OU4	4188	Yes	NA	Response Not Required
AD-006998	GID 4207	OU4	4207	NA	NA	Investigation Not Required
AD-006999	GID 4212	OU4	4212	Yes	NA	Response Not Required
AD-007000	GID 4216	OU4	4216	Yes	NA	Response Not Required
AD-007001	GID 4217	OU4	4217	No	NA	Investigation Required - Access Refused
AD-007003	36686 US Highway 2	OU4	4221	Yes	NA	Response Not Required
AD-007004	GID 4223	OU4	4223	Yes	NA	Response Not Required
AD-007006	GID 4231	OU4	4231	NA	NA	Investigation Not Required
AD-007007	GID 4232	OU4	4232	NA	NA	Investigation Not Required
AD-007008	GID 4236	OU4	4236	NA	NA	Investigation Not Required
AD-007011	GID 4244	OU4	4244	NA	NA	Investigation Not Required
AD-007012	35314 US Highway 2	OU4	4246	Yes	NA	Response Not Required
AD-007013	GID 4247	OU4	4247	NA	NA	Investigation Not Required
AD-007015	1088 Dillon Rd	OU4	4250	Yes	NA	Response Not Required
AD-007016	GID 4251 (Gruber Rd)	OU4	4251	NA	NA	Investigation Not Required
AD-007017	GID 4252	OU4	4252	Yes	NA	Response Not Required
AD-007018	GID 4253	OU4	4253	NA	NA	Investigation Not Required
AD-007019	GID 4255	OU4	4255	Yes	NA	Response Not Required
AD-007020	10429 MT Highway 37	OU4	4275	Yes	NA	Response Not Required
AD-007021	GID 4276	OU4	4276	Yes	NA	Response Not Required
AD-007022	GID 4278	OU4	4278	NA	NA	Investigation Not Required
AD-007024	GID 4282	OU4	4282	Yes	NA	Response Not Required
AD-007025	9711 MT Highway 37	OU4	4285	Yes	NA	Response Not Required
AD-007028	GID 4302	OU4	4302	Yes	NA	Response Not Required
AD-007029	GID 4303	OU4	4303	Yes	NA	Response Not Required
AD-007030	35693 US Highway 2	OU4	4307	Yes	NA	Response Not Required
AD-007031	408 Hogan Dr	OU4	4319	No	NA	Investigation Required - Access Refused
AD-007032	GID 4320	OU4	4320	NA	NA	Investigation Not Required
AD-007033	491 Cabinet Heights Rd	OU4	4330	Yes	NA	Response Not Required
AD-007034	517 Cabinet Heights Rd	OU4	4331	Yes	NA	Response Not Required
AD-007035	469 Cabinet Heights Rd	OU4	4332	Yes	NA	Response Not Required
AD-007036	GID 4349	OU4	4349	Yes	NA	Response Not Required
AD-007037	GID 4350	OU4	4350	Yes	NA	Response Not Required
AD-007038	GID 4352	OU4	4352	Yes	NA	Response Not Required
AD-007039	GID 4367	OU4	4367	NA	NA	Investigation Not Required
AD-007040	GID 4368	OU4	4368	NA	NA	Investigation Not Required
AD-007041	35406 US Highway 2	OU4	4371	Yes	NA	Response Not Required
AD-007042	624 Dillon Rd	OU4	4372	Yes	NA	Response Not Required
AD-007043	805 Dillon Rd	OU4	4395	Yes	NA	Response Not Required
AD-007044	GID 4401	OU4	4401	Yes	NA	Response Not Required
AD-007045	222 Cedar Street Ext	OU4	4428	No	NA	Investigation Required - Access Refused
AD-007046	GID 4432	OU4	4432	Yes	NA	Response Not Required
AD-007047	GID 4434	OU4	4434	No	NA	Investigation Required - Access Refused
AD-007048	GID 4436 (Hogan Rd)	OU4	4436	NA	NA	Investigation Not Required
AD-007049	GID 4437	OU4	4437	NA	NA	Investigation Not Required
AD-007050	95 Spencer Rd	OU4	4474*	Yes	NA	Response Not Required
AD-007051	GID 4490	OU4	4490	Yes	NA	Response Not Required
AD-007052	362 Dillon Rd	OU4	4492	Yes	NA	Response Not Required
AD-007054	GID 4494	OU4	4494	NA	NA	Investigation Not Required
AD-007055	GID 4496	OU4	4496	Yes	NA	Response Not Required
AD-007056	GID 4497	OU4	4497	Yes	NA	Response Not Required
AD-007057	GID 4505	OU4	4505	Yes	NA	Response Not Required
AD-007058	GID 4511	OU4	4511	Yes	NA	Response Not Required
AD-007059	314 Travis Rd	OU4	4521	Yes	NA	Response Not Required
AD-007060	GID 4522	OU4	4522	Yes	NA	Response Not Required
AD-007062	GID 4536	OU4	4536	No	NA	Investigation Required - Access Refused
AD-007064	149 Cabin Rd	OU4	4541	Yes	NA	Response Not Required
AD-007065	GID 4544	OU4	4544	Yes	NA	Response Not Required
AD-007066	GID 4549	OU4	4549	Yes	NA	Response Not Required
AD-007067	GID 4569	OU4	4569	Yes	NA	Response Not Required
AD-007068	GID 4580	OU4	4580	Yes	NA	Response Not Required
AD-007070	GID 4623	OU4	4623	NA	NA	Investigation Not Required
AD-007072	GID 4655	OU4	4655	NA	NA	Investigation Not Required
AD-007073	GID 4670	OU4	4670	Yes	NA	Response Not Required
AD-007074	GID 4680	OU4	4680	Yes	NA	Response Not Required
AD-007075	310 Travis Rd	OU4	4743	Yes	NA	Response Not Required
AD-007077	GID 4775	OU4	4775	Yes	NA	Response Not Required
AD-007078	107 Sugarloaf Ln	OU4	4781	Yes	NA	Response Not Required
AD-007079	GID 4788	OU4	4788	Yes	NA	Response Not Required
AD-007080	GID 4789	OU4	4789	Yes	NA	Response Not Required
AD-007081	GID 4796	OU4	4796	Yes	NA	Response Not Required
AD-007082	GID 4797	OU4	4797	NA	NA	Investigation Not Required
AD-007083	GID 4801	OU4	4801	Yes	NA	Response Not Required
AD-007084	GID 4802	OU4	4802	Yes	NA	Response Not Required
AD-007085	GID 4805	OU4	4805	Yes	NA	Response Not Required
AD-007087	GID 4809	OU4	4809	Yes	NA	Response Not Required
AD-007090	GID 4821	OU4	4821	Yes	NA	Response Not Required
AD-007091	GID 4823	OU4	4823	Yes	NA	Response Not Required
AD-007092	GID 4825	OU4	4825	NA	NA	Investigation Not Required
AD-007093	GID 4827	OU4	4827	Yes	NA	Response Not Required
AD-007094	34745 US Highway 2	OU4	4831*	Yes	NA	Response Not Required
AD-007095	GID 4833	OU4	4833	Yes	NA	Response Not Required
AD-007096	GID 4835	OU4	4835	Yes	NA	Response Not Required
AD-007097	653 Travis Rd	OU4	4840	Yes	NA	Response Not Required
AD-007099	GID 4853	OU4	4853	Yes	NA	Response Not Required
AD-007101	130 Sugarloaf Ln	OU4	4860	Yes	NA	Response Not Required
AD-007102	GID 4861	OU4	4861	Yes	NA	Response Not Required
AD-007103	GID 4865	OU4	4865	Yes	NA	Response Not Required
AD-007104	150 Scenery Rd	OU4	4866	Yes	NA	Response Not Required
AD-007105	GID 4867	OU4	4867	Yes	NA	Response Not Required
AD-007106	GID 4874	OU4	4874	Yes	NA	Response Not Required
AD-007108	GID 4884	OU4	4884	NA	NA	Investigation Not Required
AD-007109	GID 4886 (Cabinet View Country Club Rd, Sugarloaf Ln)	OU4	4886	NA	NA	Investigation Not Required
AD-007110	345 Shaugnessy Rd	OU4	4890	No	NA	Investigation Required - Access Refused
AD-007111	GID 4893	OU4	4893	Yes	NA	Response Not Required
AD-007112	358 Cabinet View Country Club Rd	OU4	4894	Yes	NA	Response Not Required
AD-007113	GID 4897	OU4	4897	Yes	NA	Response Not Required

AD-007114	GID 4902	OU4	4902	Yes	NA	Response Not Required
AD-007115	GID 4923	OU4	4923	Yes	NA	Response Not Required
AD-007116	GID 4928	OU4	4928	Yes	NA	Response Not Required
AD-007118	GID 4937	OU4	4937	NA	NA	Investigation Not Required
AD-007119	GID 4941	OU4	4941	Yes	NA	Response Not Required
AD-007120	GID 4943	OU4	4943	Yes	NA	Response Not Required
AD-007121	GID 4945	OU4	4945	Yes	NA	Response Not Required
AD-007122	61 Cabinet View Country Club Rd	OU4	4950	Yes	NA	Response Not Required
AD-007123	GID 5015	OU4	5015	Yes	NA	Response Not Required
AD-007124	GID 5021	OU4	5021	Yes	NA	Response Not Required
AD-007126	GID 5024	OU4	5024	Yes	NA	Response Not Required
AD-007127	GID 5026	OU4	5026	Yes	NA	Response Not Required
AD-007128	GID 5034	OU4	5034	Yes	NA	Response Not Required
AD-007129	GID 5102	OU4	5102	Yes	NA	Response Not Required
AD-007130	GID 5118	OU4	5118	Yes	NA	Response Not Required
AD-007131	GID 5122	OU4	5122	Yes	NA	Response Not Required
AD-007132	209 Health Park Dr	OU4	7672*	NA	NA	Investigation Not Required
AD-007133	GID 5133	OU4	5133	Yes	Indoor/Outdoor	Response Completed
AD-007134	GID 5146	OU4	5146	Yes	Indoor/Outdoor	Response Completed
AD-007135	GID 5160 (E Spruce St)	OU4	5160	NA	NA	Investigation Not Required
AD-007137	GID 5164	OU4	5164	Yes	Outdoor	Response Completed
AD-007139	GID 5170	OU4	5170	Yes	NA	Response Not Required
AD-007140	GID 5173	OU4	5173	Yes	NA	Response Not Required
AD-007141	GID 5174	OU4	5174	Yes	NA	Response Not Required
AD-007142	GID 5177	OU4	5177	Yes	NA	Response Not Required
AD-007143	GID 5178	OU4	5178	NA	NA	Investigation Not Required
AD-007144	GID 5180	OU4	5180	NA	NA	Investigation Not Required
AD-007146	GID 5185 (Taylor Rd)	OU4	5185	NA	NA	Investigation Not Required
AD-007148	84 Linda Ln	OU4	5198	Yes	NA	Response Not Required
AD-007149	GID 5195	OU4	5195	Yes	NA	Response Not Required
AD-007150	GID 5202	OU4	5202	Yes	NA	Response Not Required
AD-007151	GID 5203	OU4	5203	Yes	NA	Response Not Required
AD-007152	GID 5210	OU4	5210	NA	NA	Investigation Not Required
AD-007153	GID 5212	OU4	5212	Yes	NA	Response Not Required
AD-007154	266 Highwood Dr	OU4	5214	Yes	NA	Response Not Required
AD-007155	GID 5216	OU4	5216	Yes	NA	Response Not Required
AD-007158	226 Cedar Street Ext	OU4	5249	No	NA	Investigation Required - Access Refused
AD-007159	GID 5256	OU4	5256	Yes	NA	Response Not Required
AD-007160	GID 5257	OU4	5257	Yes	NA	Response Not Required
AD-007161	GID 5681	OU4	5681	Yes	NA	Response Not Required
AD-007162	66 Shaugnessy Rd	OU4	5282	Yes	NA	Response Not Required
AD-007163	GID 5291	OU4	5291	Yes	NA	Response Not Required
AD-007164	306 Mineral Ave	OU4	5299	Yes	NA	Response Not Required
AD-007167	GID 5314	OU4	5314	Yes	NA	Response Not Required
AD-007168	GID 5323 (Flower Creek Rd)	OU4	5323	NA	NA	Investigation Not Required
AD-007170	GID 5330	OU4	5330	NA	NA	Investigation Not Required
AD-007171	GID 5340	OU4	5340	Yes	NA	Response Not Required
AD-007172	GID 5341	OU4	5341	Yes	NA	Response Not Required
AD-007174	GID 5362	OU4	5362	NA	NA	Investigation Not Required
AD-007176	GID 5380 (Bowen Hill Rd)	OU4	5380	NA	NA	Investigation Not Required
AD-007177	77 Pinecrest Dr	OU4	5385	Yes	NA	Response Not Required
AD-007178	GID 5399	OU4	5399	Yes	NA	Response Not Required
AD-007179	GID 5400	OU4	5400	NA	NA	Investigation Not Required
AD-007180	GID 5420	OU4	5420	NA	NA	Investigation Not Required
AD-007182	255 W Cedar St	OU4	5435	Yes	NA	Response Not Required
AD-007183	GID 5446	OU4	5446	Yes	NA	Response Not Required
AD-007184	GID 5455	OU4	5455	Yes	NA	Response Not Required
AD-007185	GID 5458	OU4	5458	NA	NA	Investigation Not Required
AD-007186	427 Boulder Ln	OU4	5462	Yes	NA	Response Not Required
AD-007187	GID 5463	OU4	5463	Yes	NA	Response Not Required
AD-007188	GID 5472	OU4	5472	Yes	NA	Response Not Required
AD-007190	GID 5478	OU4	5478	Yes	NA	Response Not Required
AD-007191	GID 5480	OU4	5480	Yes	NA	Response Not Required
AD-007192	501 Upper Flower Creek Rd	OU4	5485*	Yes	NA	Response Not Required
AD-007193	GID 5491	OU4	5491	Yes	NA	Response Not Required
AD-007195	GID 5520	OU4	5520	Yes	Indoor	Response Completed
AD-007196	GID 5524	OU4	5524	NA	NA	Investigation Not Required
AD-007197	GID 5529	OU4	5529	Yes	NA	Response Not Required
AD-007198	GID 5545	OU4	5545	Yes	NA	Response Not Required
AD-007199	GID 5563	OU4	5563	NA	NA	Investigation Not Required
AD-007201	GID 5579	OU4	5579	Yes	NA	Response Not Required
AD-007202	GID 5598	OU4	5598	Yes	NA	Response Not Required
AD-007205	116 W Larch St	OU4	5626	No	NA	Investigation Required - Access Refused
AD-007206	GID 5627	OU4	5627	Yes	NA	Response Not Required
AD-007207	GID 5638	OU4	5638	Yes	NA	Response Not Required
AD-007208	GID 5650	OU4	5650	Yes	NA	Response Not Required
AD-007209	GID 5652	OU4	5652	Yes	NA	Response Not Required
AD-007210	GID 5663	OU4	5663	Yes	NA	Response Not Required
AD-007211	GID 5676	OU4	5676	Yes	NA	Response Not Required
AD-007212	GID 5685 (Cabinet Heights Rd)	OU4	5685	NA	NA	Investigation Not Required
AD-007213	GID 5690	OU4	5690	Yes	NA	Response Not Required
AD-007214	GID 5695	OU4	5695	Yes	NA	Response Not Required
AD-007216	GID 5704 (Flower Creek Rd)	OU4	5704*	NA	NA	Investigation Not Required
AD-007217	GID 5705	OU4	5705	Yes	NA	Response Not Required
AD-007218	GID 5708	OU4	5708	Yes	NA	Response Not Required
AD-007219	1301 Millwood Loop Rd	OU4	5731	Yes	NA	Response Not Required
AD-007220	GID 5741	OU4	5741	Yes	NA	Response Not Required
AD-007221	GID 5749	OU4	5749	Yes	NA	Response Not Required
AD-007223	GID 5764	OU4	5764	Yes	NA	Response Not Required
AD-007225	GID 5807	OU4	5807	Yes	NA	Response Not Required
AD-007226	1118 Minnesota Ave	OU4	6113*	Yes	NA	Response Not Required
AD-007227	519 E Larch St	OU4	5824	Yes	NA	Response Not Required
AD-007228	GID 5852	OU4	5852	Yes	NA	Response Not Required
AD-007230	GID 5865	OU4	5865	NA	NA	Investigation Not Required
AD-007233	GID 5903	OU4	5903	Yes	NA	Response Not Required
AD-007234	GID 5908	OU4	5908	Yes	NA	Response Not Required
AD-007235	GID 5917 (E Spruce St)	OU4	5917	NA	NA	Investigation Not Required
AD-007236	GID 5919 (E Spruce St)	OU4	5919	NA	NA	Investigation Not Required
AD-007237	GID 5934	OU4	5934	Yes	NA	Response Not Required
AD-007238	GID 5937	OU4	5937	NA	NA	Investigation Not Required
AD-007240	GID 5943	OU4	5943	Yes	NA	Response Not Required
AD-007242	GID 5957	OU4	5957	Yes	NA	Response Not Required
AD-007244	272 Parmenter Dr	OU4	5971	Yes	NA	Response Not Required
AD-007245	GID 6020	OU4	6020	Yes	Outdoor	Response Completed
AD-007246	GID 6026	OU4	6026	Yes	NA	Response Not Required
AD-007247	GID 6038	OU4	6038	Yes	NA	Response Not Required
AD-007248	GID 6049	OU4	6049	NA	NA	Investigation Not Required
AD-007250	GID 6053	OU4	6053	Yes	NA	Response Not Required
AD-007252	GID 6061	OU4	6061	Yes	NA	Response Not Required
AD-007254	GID 6077	OU4	6077	Yes	NA	Response Not Required
AD-007255	GID 6082	OU4	6082	Yes	NA	Response Not Required

AD-007256	GID 6084	OU4	6084	Yes	NA	Response Not Required
AD-007257	GID 6086	OU4	6086	Yes	NA	Response Not Required
AD-007258	GID 6095	OU4	6095	Yes	NA	Response Not Required
AD-007259	GID 6098	OU4	6098	Yes	NA	Response Not Required
AD-007260	1411 Renwood Dr	OU4	6112	Yes	NA	Response Not Required
AD-007261	GID 6115	OU4	6115	Yes	NA	Response Not Required
AD-007262	GID 6126	OU4	6126	Yes	Outdoor	Response Completed
AD-007263	1315 Minnesota Ave	OU4	6141	Yes	NA	Response Not Required
AD-007265	GID 6162	OU4	6162	Yes	NA	Response Not Required
AD-007267	GID 6180	OU4	6180	NA	NA	Investigation Not Required
AD-007268	GID 6212 (Crotteau Rd)	OU4	6212	NA	NA	Investigation Not Required
AD-007272	GID 6241	OU4	6241	Yes	NA	Response Not Required
AD-007274	GID 6244	OU4	6244	Yes	NA	Response Not Required
AD-007275	GID 6255	OU4	6255	Yes	Outdoor	Response Completed
AD-007277	GID 6263	OU4	6263	Yes	NA	Response Not Required
AD-007278	611 E Larch St	OU4	6264	Yes	NA	Response Not Required
AD-007279	GID 6272	OU4	6272	Yes	NA	Response Not Required
AD-007280	GID 6283 (E Spruce St)	OU4	6283	NA	NA	Investigation Not Required
AD-007281	GID 6305	OU4	6305	Yes	Outdoor	Response Completed
AD-007282	GID 6312	OU4	6312	NA	NA	Investigation Not Required
AD-007284	GID 6314 (E Spruce St)	OU4	6314	NA	NA	Investigation Not Required
AD-007288	GID 6340	OU4	6340	Yes	NA	Response Not Required
AD-007290	GID 6359	OU4	6359	Yes	NA	Response Not Required
AD-007291	GID 6377	OU4	6377	Yes	NA	Response Not Required
AD-007292	420 E 9th St	OU4	6409	Yes	NA	Response Not Required
AD-007293	216 W 10th St	OU4	6410	No	NA	Investigation Required - Access Refused
AD-007297	GID 6436	OU4	6436	Yes	Outdoor	Response Completed
AD-007298	GID 6458	OU4	6458	Yes	NA	Response Not Required
AD-007299	GID 6459	OU4	6459	Yes	NA	Response Not Required
AD-007300	GID 6465	OU4	6465	Yes	NA	Response Not Required
AD-007301	GID 6470	OU4	6470	Yes	NA	Response Not Required
AD-007306	GID 6500	OU4	6500	Yes	NA	Response Not Required
AD-007307	906 Montana Ave	OU4	6502	Yes	NA	Response Not Required
AD-007309	GID 6505	OU4	6505	Yes	NA	Response Not Required
AD-007310	GID 6532	OU4	6532	Yes	NA	Response Not Required
AD-007311	GID 6535	OU4	6535	Yes	Outdoor	Response Completed
AD-007312	GID 6549	OU4	6549	NA	NA	Investigation Not Required
AD-007314	760 Greers Ferry Rd	OU4	6558	Yes	NA	Response Not Required
AD-007315	GID 6560 (5th Street Ext)	OU4	6560	NA	NA	Investigation Not Required
AD-007318	907 Louisiana Ave	OU4	6575	Yes	Outdoor	Response Completed
AD-007320	517 E 8th St	OU4	6600*	Yes	Outdoor	Response Completed
AD-007322	GID 6621	OU4	6621	Yes	NA	Response Not Required
AD-007323	GID 6657	OU4	6657	Yes	NA	Response Not Required
AD-007324	GID 6663	OU4	6663	Yes	NA	Response Not Required
AD-007325	GID 6666	OU4	6666	Yes	NA	Response Not Required
AD-007326	GID 6668	OU4	6668	Yes	NA	Response Not Required
AD-007327	GID 6684	OU4	6684	Yes	NA	Response Not Required
AD-007328	GID 6699	OU4	6699	NA	NA	Investigation Not Required
AD-007329	749 Greers Ferry Rd	OU4	6700	Yes	NA	Response Not Required
AD-007330	GID 6705	OU4	6705	NA	NA	Investigation Not Required
AD-007331	GID 6707	OU4	6707	NA	NA	Investigation Not Required
AD-007332	GID 6729	OU4	6729	Yes	NA	Response Not Required
AD-007333	GID 6764	OU4	6764	Yes	Outdoor	Response Completed
AD-007334	820 Mineral Ave	OU4	6773	Yes	NA	Response Not Required
AD-007336	198 Avenue B	OU4	6783	Yes	Indoor/Outdoor	Response Completed
AD-007337	GID 6787	OU4	6787	Yes	NA	Response Not Required
AD-007339	GID 6797	OU4	6797	Yes	NA	Response Not Required
AD-007340	GID 6801	OU4	6801	Yes	NA	Response Not Required
AD-007341	GID 6806	OU4	6806	Yes	NA	Response Not Required
AD-007342	408 E 9th St	OU4	6808*	Yes	Indoor/Outdoor	Response Completed
AD-007346	726 Education Way	OU4	6842	Yes	NA	Response Not Required
AD-007347	GID 6855 (Education Way)	OU4	6855	NA	NA	Investigation Not Required
AD-007348	GID 6856	OU4	6856	Yes	NA	Response Not Required
AD-007349	GID 6863	OU4	6863	Yes	Outdoor	Response Completed
AD-007352	GID 6899	OU4	6899	NA	NA	Investigation Not Required
AD-007353	GID 6927	OU4	6927	Yes	NA	Response Not Required
AD-007358	GID 7000	OU4	7000	Yes	Outdoor	Response Completed
AD-007359	31930 US Highway 2	OU4	7003	Yes	NA	Response Not Required
AD-007361	GID 7037	OU4	7037	Yes	NA	Response Not Required
AD-007364	416 Dakota Ave	OU4	7056	Yes	NA	Response Not Required
AD-007365	GID 7061	OU4	7061	Yes	Outdoor	Response Completed
AD-007368	GID 7080	OU4	7080	Yes	Outdoor	Response Completed
AD-007369	GID 7083	OU4	7083	Yes	NA	Response Not Required
AD-007373	619 Idaho Ave	OU4	7111	Yes	NA	Response Not Required
AD-007375	728 W 6th St	OU4	7150	Yes	NA	Response Not Required
AD-007376	598 Irons Rd	OU4	7154	Yes	NA	Response Not Required
AD-007377	614 W 6th St	OU4	7155	Yes	NA	Response Not Required
AD-007378	GID 7166	OU4	7166	Yes	NA	Response Not Required
AD-007379	GID 7175	OU4	7175	NA	NA	Investigation Not Required
AD-007380	104 Michelle Ln	OU4	7185	Yes	NA	Response Not Required
AD-007381	102 Michelle Ln	OU4	7186	Yes	NA	Response Not Required
AD-007383	633 Jennings Haul Rd	OU4	7222	Yes	NA	Response Not Required
AD-007384	GID 7223	OU4	7223	Yes	NA	Response Not Required
AD-007385	GID 7224	OU4	7224	Yes	NA	Response Not Required
AD-007386	GID 7225	OU4	7225	Yes	NA	Response Not Required
AD-007387	GID 7226	OU4	7226	Yes	NA	Response Not Required
AD-007388	GID 7232	OU4	7232	Yes	NA	Response Not Required
AD-007389	GID 7233	OU4	7233	Yes	NA	Response Not Required
AD-007390	GID 6228	OU4	6228	Yes	NA	Response Not Required
AD-007394	GID 7257	OU4	7257	NA	NA	Investigation Not Required
AD-007395	GID 7262	OU4	7262	Yes	NA	Response Not Required
AD-007396	GID 7265	OU4	7265	Yes	NA	Response Not Required
AD-007398	GID 7286	OU4	7286	Yes	NA	Response Not Required
AD-007399	GID 7297	OU4	7297	Yes	NA	Response Not Required
AD-007401	145 E Commerce Way	OU4	7345	Yes	NA	Response Not Required
AD-007402	GID 7351	OU4	7351	Yes	NA	Response Not Required
AD-007403	GID 7360	OU4	7360	Yes	NA	Response Not Required
AD-007404	GID 7395	OU4	7395	Yes	NA	Response Not Required
AD-007406	213 Idaho Ave	OU4	7412	Yes	NA	Response Not Required
AD-007407	GID 7426	OU4	7426	Yes	NA	Response Not Required
AD-007408	GID 7444	OU4	7444	Yes	NA	Response Not Required
AD-007409	GID 7459	OU4	7459	Yes	NA	Response Not Required
AD-007410	GID 7463 (Commerce Way)	OU4	7463	NA	NA	Investigation Not Required
AD-007411	106 Michelle Ln	OU4	8125	Yes	NA	Response Not Required
AD-007413	GID 7504	OU4	7504	NA	NA	Investigation Not Required
AD-007416	GID 7516	OU4	7516	Yes	NA	Response Not Required
AD-007418	GID 7529	OU4	7529	NA	NA	Investigation Not Required
AD-007421	214 Brown Way	OU4	7536	Yes	NA	Response Not Required
AD-007423	GID 7578	OU4	7578	Yes	NA	Response Not Required
AD-007424	112 Michelle Ln	OU4	7581	Yes	NA	Response Not Required
AD-007425	GID 7584 (Woodland Rd)	OU4	7584	NA	NA	Investigation Not Required

AD-007426	GID 7591	OU4	7591	NA	NA	Investigation Not Required
AD-007427	GID 7607	OU4	7607	Yes	NA	Response Not Required
AD-007428	3870 MT Highway 37	OU4	7609	Yes	NA	Response Not Required
AD-007429	GID 7620	OU4	7620	NA	NA	Investigation Not Required
AD-007430	GID 7625	OU4	7625	Yes	NA	Response Not Required
AD-007431	GID 7629	OU4	7629	Yes	NA	Response Not Required
AD-007434	GID 7649 (E Commerce Way)	OU4	7649	NA	NA	Investigation Not Required
AD-007436	121 Michelle Ln	OU4	7653	Yes	NA	Response Not Required
AD-007437	117 Michelle Ln	OU4	7655	Yes	NA	Response Not Required
AD-007438	123 Michelle Ln	OU4	7656	Yes	Outdoor	Response Completed
AD-007439	115 Michelle Ln	OU4	7657	Yes	NA	Response Not Required
AD-007440	113 Michelle Ln	OU4	7658	Yes	NA	Response Not Required
AD-007441	111 Michelle Ln	OU4	7662	Yes	Outdoor	Response Completed
AD-007442	109 Michelle Ln	OU4	7663	Yes	NA	Response Not Required
AD-007443	107 Michelle Ln	OU4	7664	Yes	NA	Response Not Required
AD-007444	105 Michelle Ln	OU4	7665	Yes	NA	Response Not Required
AD-007445	101 Michelle Ln	OU4	7667	Yes	NA	Response Not Required
AD-007446	GID 7668 (Michelle Ln)	OU4	7668	NA	NA	Investigation Not Required
AD-007447	GID 7669	OU4	7669	Yes	Outdoor	Response Completed
AD-007448	GID 7673	OU4	7673	Yes	NA	Response Not Required
AD-007449	GID 7674	OU4	7674	Yes	NA	Response Not Required
AD-007451	GID 7685	OU4	7685	Yes	NA	Response Not Required
AD-007453	1010 W 9th St	OU4	7693	Yes	NA	Response Not Required
AD-007454	GID 7725	OU4	7725	Yes	NA	Response Not Required
AD-007455	GID 7727	OU4	7727	Yes	NA	Response Not Required
AD-007456	121 Montana Ave	OU4	7735	Yes	NA	Response Not Required
AD-007457	GID 7751	OU4	7751	NA	NA	Investigation Not Required
AD-007458	GID 7785	OU4	7785	Yes	NA	Response Not Required
AD-007459	GID 7799	OU4	7799	NA	NA	Investigation Not Required
AD-007460	GID 7809	OU4	7809	Yes	NA	Response Not Required
AD-007463	GID 7858	OU4	7858	Yes	NA	Response Not Required
AD-007466	GID 7879	OU4	7879	NA	NA	Investigation Not Required
AD-007467	GID 7881	OU4	7881	Yes	Outdoor	Response Completed
AD-007468	GID 7928	OU4	7928	Yes	NA	Response Not Required
AD-007469	47 Leisure Ln	OU4	7935	Yes	NA	Response Not Required
AD-007470	GID 7936	OU4	7936	Yes	NA	Response Not Required
AD-007471	243 City Service Rd	OU4	7963	Yes	NA	Response Not Required
AD-007473	GID 7990	OU4	7990	Yes	NA	Response Not Required
AD-007474	GID 7998	OU4	7998	Yes	NA	Response Not Required
AD-007475	GID 7999	OU4	7999	Yes	NA	Response Not Required
AD-007476	GID 8014	OU4	8014	Yes	NA	Response Not Required
AD-007477	GID 8019	OU4	8019	Yes	NA	Response Not Required
AD-007478	GID 8021	OU4	8021	NA	NA	Investigation Not Required
AD-007480	GID 8027	OU4	8027	Yes	NA	Response Not Required
AD-007481	GID 8028	OU4	8028	Yes	NA	Response Not Required
AD-007482	GID 8029	OU4	8029	Yes	NA	Response Not Required
AD-007483	GID 8045	OU4	8045	Yes	NA	Response Not Required
AD-007486	GID 8079	OU4	8079	Yes	NA	Response Not Required
AD-007488	GID 8110 (E Horseshoe Dr, Hamann Ave)	OU4	8110	NA	NA	Investigation Not Required
AD-007491	181 River Run Ln	OU4	8227	Yes	NA	Response Not Required
AD-007492	108 Michelle Ln	OU4	8230	Yes	NA	Response Not Required
AD-007493	118 Michelle Ln	OU4	8235	Yes	NA	Response Not Required
AD-007494	116 Michelle Ln	OU4	8236	Yes	NA	Response Not Required
AD-007496	3105 MT Highway 37	OU4	8282	Yes	NA	Response Not Required
AD-007497	GID 8287	OU4	8287	Yes	NA	Response Not Required
AD-007499	GID 8385	OU4	8385	NA	NA	Investigation Not Required
AD-007501	GID 8438	OU4	8438	Yes	NA	Response Not Required
AD-007503	GID 8441	OU4	8441	Yes	NA	Response Not Required
AD-007504	GID 8470 (Forest Way)	OU4	8470	NA	NA	Investigation Not Required
AD-007505	GID 8510	OU4	8510	Yes	NA	Response Not Required
AD-007506	GID 8512	OU4	8512	Yes	NA	Response Not Required
AD-007507	GID 8513	OU4	8513	Yes	NA	Response Not Required
AD-007508	GID 8514	OU4	8514	Yes	NA	Response Not Required
AD-007509	GID 8523	OU4	8523	Yes	NA	Response Not Required
AD-007510	GID 8531	OU4	8531	Yes	NA	Response Not Required
AD-007511	GID 8532	OU4	8532	Yes	NA	Response Not Required
AD-007512	GID 8549	OU4	8549	Yes	NA	Response Not Required
AD-007513	GID 8555	OU4	8555	Yes	NA	Response Not Required
AD-007514	GID 8558	OU4	8558	Yes	NA	Response Not Required
AD-007516	1825 MT Highway 37	OU4	8562	Yes	NA	Response Not Required
AD-007518	GID 8584	OU4	8584	Yes	NA	Response Not Required
AD-007519	GID 8585	OU4	8585	Yes	NA	Response Not Required
AD-007521	GID 8588	OU4	8588	Yes	NA	Response Not Required
AD-007523	GID 8592	OU4	8592	Yes	NA	Response Not Required
AD-007524	1875 MT Highway 37	OU4	8596	Yes	NA	Response Not Required
AD-007525	GID 8604	OU4	8604	Yes	NA	Response Not Required
AD-007526	GID 8608	OU4	8608	Yes	NA	Response Not Required
AD-007527	GID 8610	OU4	8610	NA	NA	Investigation Not Required
AD-007528	GID 8629	OU4	8629	Yes	NA	Response Not Required
AD-007530	GID 8652	OU4	8652	NA	NA	Investigation Not Required
AD-007533	GID 8701	OU4	8701	Yes	NA	Response Not Required
AD-007534	GID 8707	OU4	8707	No	NA	Investigation Required - Access Refused
AD-007535	GID 8712	OU4	8712	Yes	NA	Response Not Required
AD-007536	GID 8714	OU4	8714	Yes	NA	Response Not Required
AD-007537	GID 8719	OU4	8719	Yes	NA	Response Not Required
AD-007538	294 Kootenai Views Rd	OU4	8720	Yes	NA	Response Not Required
AD-007539	GID 8746	OU4	8746	Yes	NA	Response Not Required
AD-007542	GID 8765	OU4	8765	Yes	NA	Response Not Required
AD-007543	GID 8766	OU4	8766	Yes	NA	Response Not Required
AD-007544	889 Florence Rd	OU4	8818	Yes	NA	Response Not Required
AD-007545	GID 8865	OU4	8865	NA	NA	Investigation Not Required
AD-007546	GID 8878	OU4	8878	NA	NA	Investigation Not Required
AD-007550	GID 8974 (Sheldon Flats Rd)	OU4	8974	NA	NA	Investigation Not Required
AD-007551	GID 8994 (Sheldon Flats Rd, Robbe Rd)	OU4	8994	NA	NA	Investigation Not Required
AD-007554	GID 9188	OU4	9188	Yes	NA	Response Not Required
AD-007555	GID 9189	OU4	9189	Yes	NA	Response Not Required
AD-007556	GID 9190	OU4	9190	Yes	NA	Response Not Required
AD-007557	GID 9205	OU4	9205	NA	NA	Investigation Not Required
AD-007558	GID 9210	OU4	9210	NA	NA	Investigation Not Required
AD-007559	GID 9303	OU4	9303	NA	NA	Investigation Not Required
AD-007560	GID 9307	OU4	9307*	NA	NA	Investigation Not Required
AD-007562	GID 9502	OU4	9502	NA	NA	Investigation Not Required
AD-007571	GID 10353	OU4	10353	NA	NA	Investigation Not Required
AD-007598	GID 21679	OU4	21679	Yes	NA	Response Not Required
AD-007599	252 Woodland Heights Rd	OU4	21680	Yes	NA	Response Not Required
AD-007600	GID 21682 (Logger Ln)	OU4	21682	NA	NA	Investigation Not Required
AD-007601	GID 21695	OU4	21695	NA	NA	Investigation Not Required
AD-007610	Lincoln County Alley 111	OU4	21727	Yes	NA	Response Not Required
AD-007611	GID 6739	OU4	6739	Yes	NA	Response Not Required
AD-007612	GID 21731	OU4	21731	Yes	NA	Response Not Required
AD-007613	GID 21738	OU4	21738	Yes	NA	Response Not Required

AD-007614	GID 21739	OU4	21739	Yes	NA	Response Not Required
AD-007615	71 Gernert Mountain Rd	OU4	21741	Yes	NA	Response Not Required
AD-007616	GID 21761	OU4	21761	Yes	NA	Response Not Required
AD-007617	GID 21732	OU4	21732	Yes	NA	Response Not Required
AD-007618	GID 21746	OU4	21746	Yes	NA	Response Not Required
AD-007619	GID 21740	OU4	21740	Yes	NA	Response Not Required
AD-007620	GID 21742	OU4	21742	Yes	NA	Response Not Required
AD-007621	GID 21733	OU4	21733	Yes	NA	Response Not Required
AD-007622	GID 21747	OU4	21747	Yes	NA	Response Not Required
AD-007623	GID 21743	OU4	21743	Yes	NA	Response Not Required
AD-007624	901 Panoramic View Dr	OU4	21760	Yes	NA	Response Not Required
AD-007625	GID 21734	OU4	21734	Yes	NA	Response Not Required
AD-007626	GID 21748	OU4	21748	Yes	NA	Response Not Required
AD-007627	GID 21749	OU4	21749	Yes	NA	Response Not Required
AD-007628	GID 21744	OU4	21744	Yes	NA	Response Not Required
AD-007629	GID 21735	OU4	21735	Yes	NA	Response Not Required
AD-007630	GID 21750	OU4	21750	Yes	NA	Response Not Required
AD-007631	GID 21751	OU4	21751	Yes	NA	Response Not Required
AD-007632	GID 21736	OU4	21736	Yes	NA	Response Not Required
AD-007633	GID 21752	OU4	21752	Yes	NA	Response Not Required
AD-007634	GID 21745	OU4	21745	Yes	NA	Response Not Required
AD-007635	GID 21737	OU4	21737	Yes	NA	Response Not Required
AD-007636	GID 21753	OU4	21753	Yes	NA	Response Not Required
AD-007637	GID 21754	OU4	21754	Yes	NA	Response Not Required
AD-007638	GID 21755	OU4	21755	Yes	NA	Response Not Required
AD-007639	GID 21759	OU4	21759	Yes	NA	Response Not Required
AD-007640	GID 21756	OU4	21756	Yes	NA	Response Not Required
AD-007641	GID 21757	OU4	21757	NA	NA	Investigation Not Required
AD-007642	GID 21758	OU4	21758*	NA	NA	Investigation Not Required
AD-007644	201 Melanie Ln	OU4	8217*	Yes	NA	Response Not Required
AD-007645	202 Melanie Ln	OU4	8217*	Yes	NA	Response Not Required
AD-007646	203 Melanie Ln	OU4	8217*	Yes	NA	Response Not Required
AD-007647	204 Melanie Ln	OU4	8217*	Yes	NA	Response Not Required
AD-007648	205 Melanie Ln	OU4	8217*	Yes	NA	Response Not Required
AD-007649	206 Melanie Ln	OU4	8217*	Yes	NA	Response Not Required
AD-007650	207 Melanie Ln	OU4	8217*	Yes	NA	Response Not Required
AD-007651	208 Melanie Ln	OU4	8217*	Yes	NA	Response Not Required
AD-007652	209 Melanie Ln	OU4	8217*	Yes	NA	Response Not Required
AD-007653	210 Melanie Ln	OU4	8217*	Yes	NA	Response Not Required
AD-007654	211 Melanie Ln	OU4	8217*	Yes	NA	Response Not Required
AD-007655	212 Melanie Ln	OU4	8217*	Yes	NA	Response Not Required
AD-007656	213 Melanie Ln	OU4	8217*	Yes	NA	Response Not Required
AD-007657	214 Melanie Ln	OU4	8217*	Yes	NA	Response Not Required
AD-007658	215 Melanie Ln	OU4	8217*	Yes	NA	Response Not Required
AD-007659	216 Melanie Ln	OU4	8217*	Yes	NA	Response Not Required
AD-007660	103 Michelle Ln	OU4	7666	Yes	NA	Response Not Required
AD-007661	119 Michelle Ln	OU4	7654	Yes	NA	Response Not Required
AD-007662	GID 5926	OU4	5926	Yes	NA	Response Not Required
AD-007663	GID 7968	OU4	7968	Yes	NA	Response Not Required
AD-007664	37 Vicks Dr #5	OU4	4204*	Yes	Outdoor	Response Completed
AD-007665	GID 7733	OU4	7733	Yes	NA	Response Not Required
AD-007666	686 Granite Ave	OU4	4077*	Yes	Outdoor	Response Completed
AD-007667	412 E 9th St	OU4	6808*	Yes	Indoor	Response Completed
AD-007668	1116 Minnesota Ave	OU4	6113*	Yes	NA	Response Not Required
AD-007669	33516 US Highway 2	OU4	5473*	Yes	NA	Response Not Required
AD-007672	GID 6698	OU4	6698	No	NA	Investigation Required - Access Refused
AD-007673	GID 21763	OU4	21763	Yes	NA	Response Not Required
AD-007674	67 Reese Ct #54	OU4	5334*	Yes	Outdoor	Response Completed
AD-007675	207 Doak Creek Rd	OU4	10965*	No	NA	Investigation Required - Access Refused
AD-007676	52 Doak Creek Rd	OU4	400024	Yes	NA	Response Not Required
AD-007677	56 Doak Creek Rd	OU4	9392	Yes	NA	Response Not Required
AD-007678	1060 Doak Creek Rd	OU4	3659*	Yes	NA	Response Not Required
AD-007679	1105 Doak Creek Rd	OU4	3659*	Yes	NA	Response Not Required
AD-007680	1137 Doak Creek Rd	OU4	3659*	Yes	NA	Response Not Required
AD-007682	1188 Doak Creek Rd	OU4	9740	Yes	NA	Response Not Required
AD-007683	554 Doak Creek Rd	OU4	10966*	No	NA	Investigation Required - Access Refused
AD-007684	436 Doak Creek Rd	OU4	10966*	No	NA	Investigation Required - Access Refused
AD-007685	150 Doak Creek Rd	OU4	9497	Yes	Outdoor	Response Completed
AD-007686	674 Doak Creek Rd	OU4	9394	Yes	NA	Response Not Required
AD-007687	GID 4721	OU4	4721	NA	NA	Investigation Not Required
AD-007688	6737 Pipe Creek Rd	OU4	9391	Yes	NA	Response Not Required
AD-007689	367 Doak Creek Rd	OU4	9396	Yes	NA	Response Not Required
AD-007690	243 Pipe Creek Hill Rd	OU4	9397	Yes	NA	Response Not Required
AD-007691	399 Pipe Creek Hill Rd	OU4	9399	Yes	NA	Response Not Required
AD-007692	202 Whitetail Rd	OU4	9713	Yes	NA	Response Not Required
AD-007693	6720 Pipe Creek Rd	OU4	10627	Yes	NA	Response Not Required
AD-007694	56 W Pipe Creek Rd	OU4	10629	Yes	Outdoor	Response Completed
AD-007696	6699 Pipe Creek Rd	OU4	10633	Yes	NA	Response Not Required
AD-007697	6662 Pipe Creek Rd (House)	OU4	10634*	Yes	Indoor	Response Completed
AD-007698	6616 Pipe Creek Rd	OU4	10641	Yes	Indoor/Outdoor	Response Completed
AD-007699	496 Pipe Creek Hill Rd	OU4	10870	Yes	NA	Response Not Required
AD-007700	110 W Pipe Creek Rd	OU4	10871	Yes	NA	Response Not Required
AD-007702	616 Blue Mountain Rd	OU4	10880	Yes	Outdoor	Response Completed
AD-007703	538 Pipe Creek Hill Rd	OU4	10881	Yes	NA	Response Not Required
AD-007704	422 Pipe Creek Hill Rd	OU4	10890	Yes	NA	Response Not Required
AD-007705	48 Pipe Creek Hill Rd	OU4	10908	Yes	NA	Response Not Required
AD-007706	150 W Pipe Creek Rd	OU4	10963	Yes	NA	Response Not Required
AD-007707	6821 Pipe Creek Rd	OU4	10964	Yes	NA	Response Not Required
AD-007709	406 Pipe Creek Hill Rd	OU4	10970	Yes	Outdoor	Response Completed
AD-007710	GID 11062	OU4	11062	NA	NA	Investigation Not Required
AD-007712	City of Libby Alley 5	OU4	21494	Yes	Outdoor	Response Completed
AD-007713	City of Libby Alley 11	OU4	21485	Yes	NA	Response Not Required
AD-007714	302 Whitetail Rd	OU4	9720	Yes	NA	Response Not Required
AD-007715	City of Libby Alley 49	OU4	21530	Yes	Outdoor	Response Completed
AD-007716	GID 400038	OU4	400038	Yes	Outdoor	Response Completed
AD-007717	City of Libby Alley 207	OU4	21776	Yes	NA	Response Not Required
AD-007718	City of Libby Alley 18	OU4	21528	Yes	NA	Response Not Required
AD-007719	City of Libby Alley 1	OU4	21491	Yes	NA	Response Not Required
AD-007720	City of Libby Alley 10	OU4	21527	Yes	NA	Response Not Required
AD-007721	City of Libby Alley 100	OU4	21573	Yes	Outdoor	Response Completed
AD-007722	City of Libby Alley 102	OU4	21600	Yes	NA	Response Not Required
AD-007724	City of Libby Alley 105	OU4	21487	Yes	NA	Response Not Required
AD-007725	City of Libby Alley 106	OU4	21596	Yes	Outdoor	Response Completed
AD-007726	City of Libby Alley 107	OU4	21488	Yes	Outdoor	Response Completed
AD-007727	City of Libby Alley 108	OU4	21590	Yes	NA	Response Not Required
AD-007728	City of Libby Alley 109	OU4	21595	Yes	NA	Response Not Required
AD-007729	City of Libby Alley 112	OU4	21601	Yes	NA	Response Not Required
AD-007730	City of Libby Alley 113	OU4	21603	Yes	NA	Response Not Required
AD-007731	City of Libby Alley 114	OU4	21604	Yes	NA	Response Not Required
AD-007732	City of Libby Alley 115	OU4	21597	Yes	Outdoor	Response Completed
AD-007733	City of Libby Alley 116	OU4	21605	Yes	NA	Response Not Required

AD-007734	City of Libby Alley 117	OU4	21593	Yes	NA	Response Not Required
AD-007735	City of Libby Alley 118	OU4	21591	Yes	NA	Response Not Required
AD-007736	City of Libby Alley 119	OU4	21607	Yes	NA	Response Not Required
AD-007737	City of Libby Alley 12	OU4	21524	Yes	NA	Response Not Required
AD-007738	City of Libby Alley 120	OU4	21606	Yes	NA	Response Not Required
AD-007739	City of Libby Alley 122	OU4	21588	Yes	NA	Response Not Required
AD-007740	City of Libby Alley 123	OU4	21589	Yes	NA	Response Not Required
AD-007741	City of Libby Alley 124	OU4	21592	Yes	Outdoor	Response Completed
AD-007742	City of Libby Alley 125	OU4	21598	Yes	NA	Response Not Required
AD-007743	City of Libby Alley 127	OU4	21505	Yes	NA	Response Not Required
AD-007744	City of Libby Alley 128	OU4	21504	Yes	NA	Response Not Required
AD-007745	City of Libby Alley 14	OU4	21523	Yes	Outdoor	Response Completed
AD-007746	City of Libby Alley 17	OU4	21522	Yes	NA	Response Not Required
AD-007747	City of Libby Alley 2	OU4	21490	Yes	NA	Response Not Required
AD-007748	City of Libby Alley 20	OU4	21517	Yes	Outdoor	Response Completed
AD-007749	City of Libby Alley 21	OU4	21526	Yes	NA	Response Not Required
AD-007751	City of Libby Alley 23	OU4	21509	Yes	Outdoor	Response Completed
AD-007752	City of Libby Alley 24	OU4	21507	Yes	Outdoor	Response Completed
AD-007753	City of Libby Alley 26	OU4	21525	Yes	NA	Response Not Required
AD-007754	City of Libby Alley 27	OU4	21500	Yes	NA	Response Not Required
AD-007755	City of Libby Alley 29	OU4	21542	Yes	NA	Response Not Required
AD-007756	City of Libby Alley 3	OU4	21492	Yes	NA	Response Not Required
AD-007757	City of Libby Alley 30	OU4	21516	Yes	NA	Response Not Required
AD-007758	City of Libby Alley 31	OU4	21513	Yes	NA	Response Not Required
AD-007759	City of Libby Alley 32	OU4	21512	Yes	Outdoor	Response Completed
AD-007760	City of Libby Alley 33	OU4	21510	Yes	NA	Response Not Required
AD-007761	City of Libby Alley 34	OU4	21508	Yes	Outdoor	Response Completed
AD-007762	City of Libby Alley 35	OU4	21514	Yes	Outdoor	Response Completed
AD-007763	City of Libby Alley 4	OU4	21493	Yes	NA	Response Not Required
AD-007764	City of Libby Alley 40	OU4	21535	Yes	NA	Response Not Required
AD-007765	City of Libby Alley 41	OU4	21547	Yes	NA	Response Not Required
AD-007766	City of Libby Alley 42	OU4	21498	Yes	NA	Response Not Required
AD-007767	City of Libby Alley 43	OU4	21538	Yes	NA	Response Not Required
AD-007768	City of Libby Alley 45	OU4	21533	Yes	NA	Response Not Required
AD-007769	City of Libby Alley 46	OU4	21536	Yes	NA	Response Not Required
AD-007770	City of Libby Alley 48	OU4	21497	Yes	NA	Response Not Required
AD-007771	City of Libby Alley 51	OU4	21537	Yes	NA	Response Not Required
AD-007772	City of Libby Alley 52	OU4	21544	Yes	NA	Response Not Required
AD-007773	City of Libby Alley 53	OU4	21531	Yes	NA	Response Not Required
AD-007774	City of Libby Alley 54	OU4	21541	Yes	Outdoor	Response Completed
AD-007775	City of Libby Alley 56	OU4	21534	Yes	NA	Response Not Required
AD-007776	City of Libby Alley 58	OU4	21540	Yes	NA	Response Not Required
AD-007777	City of Libby Alley 59	OU4	21391	Yes	Outdoor	Response Completed
AD-007778	City of Libby Alley 6	OU4	21495	Yes	Outdoor	Response Completed
AD-007779	City of Libby Alley 60	OU4	21558	Yes	NA	Response Not Required
AD-007781	City of Libby Alley 62	OU4	21562	Yes	NA	Response Not Required
AD-007782	City of Libby Alley 63	OU4	21563	Yes	NA	Response Not Required
AD-007783	City of Libby Alley 65	OU4	21564	Yes	NA	Response Not Required
AD-007784	City of Libby Alley 66	OU4	21565	Yes	Outdoor	Response Completed
AD-007785	City of Libby Alley 67	OU4	21566	Yes	NA	Response Not Required
AD-007786	City of Libby Alley 69	OU4	21392	Yes	NA	Response Not Required
AD-007787	City of Libby Alley 7	OU4	21484	Yes	NA	Response Not Required
AD-007788	City of Libby Alley 71	OU4	21549	Yes	NA	Response Not Required
AD-007789	City of Libby Alley 72	OU4	21552	Yes	Outdoor	Response Completed
AD-007790	City of Libby Alley 73	OU4	21550	Yes	NA	Response Not Required
AD-007791	City of Libby Alley 75	OU4	21551	Yes	Outdoor	Response Completed
AD-007792	City of Libby Alley 76	OU4	21554	Yes	NA	Response Not Required
AD-007794	City of Libby Alley 80	OU4	21393	Yes	NA	Response Not Required
AD-007795	City of Libby Alley 81	OU4	21570	Yes	NA	Response Not Required
AD-007796	City of Libby Alley 87	OU4	21585	Yes	NA	Response Not Required
AD-007797	City of Libby Alley 88	OU4	21579	Yes	NA	Response Not Required
AD-007798	City of Libby Alley 89	OU4	21586	Yes	NA	Response Not Required
AD-007799	City of Libby Alley 9	OU4	21496	Yes	NA	Response Not Required
AD-007800	City of Libby Alley 90	OU4	21584	Yes	NA	Response Not Required
AD-007801	City of Libby Alley 91	OU4	21578	Yes	NA	Response Not Required
AD-007802	City of Libby Alley 92	OU4	21571	Yes	NA	Response Not Required
AD-007803	City of Libby Alley 93	OU4	21572	Yes	NA	Response Not Required
AD-007804	City of Libby Alley 94	OU4	21577	Yes	NA	Response Not Required
AD-007805	City of Libby Alley 95	OU4	21576	Yes	NA	Response Not Required
AD-007806	City of Libby Alley 96	OU4	21575	Yes	NA	Response Not Required
AD-007807	City of Libby Alley 97	OU4	21569	Yes	Outdoor	Response Completed
AD-007808	City of Libby Alley 98	OU4	21574	Yes	NA	Response Not Required
AD-007809	City of Libby Alley 99	OU4	21568	Yes	NA	Response Not Required
AD-007810	303 California Ave	OU4	5972*	Yes	NA	Response Not Required
AD-007812	GID 3649	OU4	3649	NA	NA	Investigation Not Required
AD-007813	GID 3658	OU4	3658	Yes	NA	Response Not Required
AD-007814	489 Blue Mountain Rd	OU4	3894	No	NA	Investigation Required - Access Refused
AD-007815	5622 Pipe Creek Rd	OU4	4626	Yes	NA	Response Not Required
AD-007816	GID 4628	OU4	4628	NA	NA	Investigation Not Required
AD-007818	GID 4762	OU4	4762	Yes	NA	Response Not Required
AD-007819	619 Blue Mountain Rd	OU4	4763	Yes	NA	Response Not Required
AD-007820	108 Bobtail Meadows Rd	OU4	4764*	Yes	NA	Response Not Required
AD-007821	625 Blue Mountain Rd	OU4	4765	Yes	NA	Response Not Required
AD-007822	106 Bobtail Meadows Rd	OU4	4764*	Yes	NA	Response Not Required
AD-007823	GID 8882	OU4	8882	NA	NA	Investigation Not Required
AD-007824	260 Bobtail Meadows Rd	OU4	9246	Yes	NA	Response Not Required
AD-007825	GID 9390	OU4	9390	Yes	NA	Response Not Required
AD-007826	417 Doak Creek Rd	OU4	9395	Yes	NA	Response Not Required
AD-007827	GID 9668	OU4	9668	NA	NA	Investigation Not Required
AD-007828	GID 9670	OU4	9670	NA	NA	Investigation Not Required
AD-007829	GID 9711	OU4	9711	Yes	NA	Response Not Required
AD-007830	250 Whitetail Rd	OU4	9714	Yes	NA	Response Not Required
AD-007831	GID 9715	OU4	9715	Yes	NA	Response Not Required
AD-007832	GID 9719	OU4	9719	Yes	NA	Response Not Required
AD-007834	GID 9993	OU4	9993	NA	NA	Investigation Not Required
AD-007835	GID 10065	OU4	10065	NA	NA	Investigation Not Required
AD-007836	GID 10067	OU4	10067	NA	NA	Investigation Not Required
AD-007837	GID 10083	OU4	10083	NA	NA	Investigation Not Required
AD-007838	120 Whitetail Rd	OU4	10260	Yes	NA	Response Not Required
AD-007839	110 Whitetail Rd	OU4	10263	Yes	NA	Response Not Required
AD-007840	100 Whitetail Rd	OU4	10262	Yes	NA	Response Not Required
AD-007841	152 Whitetail Rd	OU4	10266	Yes	NA	Response Not Required
AD-007842	GID 10268	OU4	10268	NA	NA	Investigation Not Required
AD-007843	4838 Bobtail Rd	OU4	10290	Yes	Indoor/Outdoor	Response Completed
AD-007846	GID 10322	OU4	10322	NA	NA	Investigation Not Required
AD-007847	GID 10360	OU4	10360	NA	NA	Investigation Not Required
AD-007848	407 Bobtail Meadows Rd	OU4	10543	Yes	NA	Response Not Required
AD-007849	187 Red Rose Ranch Rd	OU4	10547	Yes	Indoor	Response Completed
AD-007850	476 Bobtail Ln	OU4	10558	Yes	NA	Response Not Required
AD-007851	GID 10579	OU4	10579	Yes	NA	Response Not Required
AD-007852	GID 10580	OU4	10580	NA	NA	Investigation Not Required

AD-007853	GID 10582	OU4	10582	Yes	NA	Response Not Required
AD-007854	GID 10616	OU4	10616	No	NA	Investigation Required - Access Refused
AD-007855	2273 Bobtail Cutoff Rd	OU4	10630	Yes	NA	Response Not Required
AD-007856	2459 Bobtail Cutoff Rd	OU4	10632	Yes	NA	Response Not Required
AD-007857	113 Whitetail Rd	OU4	10636	Yes	NA	Response Not Required
AD-007858	GID 10637	OU4	10637	Yes	NA	Response Not Required
AD-007860	2522 Bobtail Cutoff Rd	OU4	10643	Yes	NA	Response Not Required
AD-007861	2300 Bobtail Cutoff Rd	OU4	10645	Yes	NA	Response Not Required
AD-007862	2344 Bobtail Cutoff Rd	OU4	10646	Yes	NA	Response Not Required
AD-007863	2446 Bobtail Cutoff Rd	OU4	10648	Yes	NA	Response Not Required
AD-007864	2480 Bobtail Cutoff Rd	OU4	10649	Yes	Outdoor	Response Completed
AD-007866	266 Red Rose Ranch Rd	OU4	10710	Yes	NA	Response Not Required
AD-007867	GID 10719	OU4	10719	Yes	NA	Response Not Required
AD-007868	5929 Bobtail Rd	OU4	10790	Yes	NA	Response Not Required
AD-007869	GID 10868	OU4	10868	Yes	NA	Response Not Required
AD-007870	GID 10872	OU4	10872	NA	NA	Investigation Not Required
AD-007871	GID 10875	OU4	10875	Yes	NA	Response Not Required
AD-007872	GID 10876	OU4	10876	NA	NA	Investigation Not Required
AD-007873	268 Bobtail Meadows Rd	OU4	10878*	Yes	NA	Response Not Required
AD-007875	265 Red Rose Ranch Rd	OU4	11052	Yes	NA	Response Not Required
AD-007876	GID 11058	OU4	11058	Yes	NA	Response Not Required
AD-007878	4727 Bobtail Rd	OU4	11061	Yes	NA	Response Not Required
AD-007879	473 Blue Mountain Rd	OU4	11063	Yes	NA	Response Not Required
AD-007880	476 Blue Mountain Rd	OU4	11064	Yes	NA	Response Not Required
AD-007881	251 Kentana Pl	OU4	11386	Yes	NA	Response Not Required
AD-007882	197 Kentana Pl	OU4	11389	No	NA	Investigation Required - Access Refused
AD-007883	5448 Bobtail Rd	OU4	11447	No	NA	Investigation Required - Access Refused
AD-007884	2398 Bobtail Cutoff Rd	OU4	9496	Yes	NA	Response Not Required
AD-007885	648 Blue Mountain Rd	OU4	10877	Yes	NA	Response Not Required
AD-007886	GID 10967 (Pipe Creek Rd, W Pipe Creek Rd, Bobtail Cutoff Rd, Whitetail Rd)	OU4	10967	NA	NA	Investigation Not Required
AD-007887	GID 7821	OU4	7821	Yes	NA	Response Not Required
AD-007888	City of Libby Alley 208	OU4	400030	Yes	Outdoor	Response Completed
AD-007889	612 W 3rd St	OU4	7419*	Yes	NA	Response Not Required
AD-007890	GID 400077	OU4	400077	Yes	Outdoor	Response Completed
AD-007891	34159 US Highway 2	OU4	4910*	Yes	Outdoor	Response Completed
AD-007892	GID 400023	OU4	400023	Yes	NA	Response Not Required
AD-007893	GID 241	OU4	3293	Yes	NA	Response Not Required
AD-007894	GID 256	OU4	256	Yes	Indoor/Outdoor	Response Completed
AD-007895	GID 257	OU4	257	Yes	Outdoor	Response Completed
AD-007896	GID 463	OU4	463	Yes	NA	Response Not Required
AD-007897	GID 909	OU4	909	NA	NA	Investigation Not Required
AD-007898	GID 932 (Champion Haul Rd S)	OU4	932	NA	NA	Investigation Not Required
AD-007899	GID 980	OU4	980	NA	NA	Investigation Not Required
AD-007901	GID 1050	OU4	1050	Yes	NA	Response Not Required
AD-007902	GID 1061	OU4	1061	NA	NA	Investigation Not Required
AD-007903	GID 1384 (Farm To Market Rd, Hammer Cutoff Rd, Champion Haul Rd S)	OU4	1384	NA	NA	Investigation Not Required
AD-007904	649 Champion Haul Rd S	OU4	1950	No	NA	Investigation Required - Access Refused
AD-007905	GID 1984	OU4	1984	Yes	Outdoor	Response Completed
AD-007906	GID 2104	OU4	2104	Yes	NA	Response Not Required
AD-007907	GID 2192	OU4	2192	Yes	NA	Response Not Required
AD-007908	GID 2212	OU4	2212	Yes	NA	Response Not Required
AD-007909	GID 2489	OU4	2489	Yes	NA	Response Not Required
AD-007910	GID 2544	OU4	2544	NA	NA	Investigation Not Required
AD-007911	GID 2558	OU4	2558	Yes	NA	Response Not Required
AD-007912	GID 2578 (Champion Haul Rd N)	OU4	2578	NA	NA	Investigation Not Required
AD-007913	GID 2658 (Luscher Dr)	OU4	2658	NA	NA	Investigation Not Required
AD-007914	260 Luscher Dr	OU4	2659	Yes	NA	Response Not Required
AD-007915	GID 2666 (Champion Haul Rd N)	OU4	2666	NA	NA	Investigation Not Required
AD-007916	GID 2766	OU4	2766*	NA	NA	Investigation Not Required
AD-007917	GID 2792	OU4	2792	NA	NA	Investigation Not Required
AD-007918	GID 2866	OU4	2866	Yes	Outdoor	Response Completed
AD-007921	GID 2968 (Sunny Side Dr)	OU4	2968	NA	NA	Investigation Not Required
AD-007924	113 Trainers St	OU4	3156	No	NA	Investigation Required - Access Refused
AD-007925	GID 3286 (Autumn Rd)	OU4	3286	NA	NA	Investigation Not Required
AD-007927	GID 3320	OU4	3320	Yes	Outdoor	Response Completed
AD-007928	GID 3340 (Cherry Creek Dr & Curtis Ave)	OU4	3340	NA	NA	Investigation Not Required
AD-007929	214 Pinewood Ln	OU4	3364	Yes	NA	Response Not Required
AD-007931	GID 3408	OU4	3408	Yes	NA	Response Not Required
AD-007932	GID 3409	OU4	3409	Yes	NA	Response Not Required
AD-007933	GID 3419	OU4	3419	NA	NA	Investigation Not Required
AD-007934	GID 3426	OU4	3426	Yes	NA	Response Not Required
AD-007936	GID 3450	OU4	3450	Yes	NA	Response Not Required
AD-007938	GID 3491	OU4	3491	Yes	NA	Response Not Required
AD-007939	403 Farm To Market Rd	OU4	3512	Yes	NA	Response Not Required
AD-007940	GID 3527 (Granite Ave)	OU4	3527	NA	NA	Investigation Not Required
AD-007942	184 Highland Dr	OU4	3679	Yes	NA	Response Not Required
AD-007943	202 Timber Ln	OU4	3701	Yes	NA	Response Not Required
AD-007944	GID 3728	OU4	3728	Yes	Outdoor	Response Completed
AD-007945	GID 3774	OU4	3774	Yes	Outdoor	Response Completed
AD-007946	GID 3787	OU4	3787	Yes	Outdoor	Response Completed
AD-007947	9800 MT Highway 37	OU4	3797	Yes	NA	Response Not Required
AD-007948	GID 3809	OU4	3809	Yes	NA	Response Not Required
AD-007949	GID 3813	OU4	3813	Yes	Outdoor	Response Completed
AD-007950	GID 3846 (McKays St)	OU4	3846	NA	NA	Investigation Not Required
AD-007951	GID 3866 (Woodland Heights Rd, Westland Rd & Midland Rd)	OU4	3866	NA	NA	Investigation Not Required
AD-007952	GID 3919 (Wards Rd)	OU4	3919	NA	NA	Investigation Not Required
AD-007953	258 Farm To Market Rd	OU4	3943	Yes	NA	Response Not Required
AD-007954	GID 3974	OU4	3974	Yes	Outdoor	Response Completed
AD-007955	GID 4013	OU4	4013	NA	NA	Investigation Not Required
AD-007956	GID 4024	OU4	4024	Yes	NA	Response Not Required
AD-007958	177 Spencer Rd	OU4	4050	Yes	NA	Response Not Required
AD-007960	GID 4098	OU4	4098	Yes	NA	Response Not Required
AD-007961	GID 4115	OU4	4115	Yes	Outdoor	Response Completed
AD-007963	GID 4131	OU4	4131	Yes	Outdoor	Response Completed
AD-007964	GID 4152	OU4	4152	Yes	Outdoor	Response Completed
AD-007965	GID 4161	OU4	4161	Yes	NA	Response Not Required
AD-007966	GID 4168	OU4	4168	Yes	Outdoor	Response Completed
AD-007967	GID 4227	OU4	4227	Yes	Outdoor	Response Completed
AD-007968	GID 4235	OU4	4235	NA	NA	Investigation Not Required
AD-007971	GID 4345	OU4	4345	Yes	Outdoor	Response Completed
AD-007972	GID 4359	OU4	4359	Yes	NA	Response Not Required
AD-007974	GID 4421 (Gruber Rd, Vaughn Ln, Vinion Ln)	OU4	4421	NA	NA	Investigation Not Required
AD-007975	GID 4481	OU4	4481	Yes	Outdoor	Response Completed
AD-007976	GID 4483	OU4	4483	Yes	Outdoor	Response Completed
AD-007977	GID 4484	OU4	4484	Yes	Outdoor	Response Completed
AD-007978	GID 4297 (Frazey Loop & Frazey Ct)	OU4	4297	NA	NA	Investigation Not Required
AD-007979	GID 4578	OU4	4578	NA	NA	Investigation Not Required
AD-007980	GID 4599	OU4	4599	NA	NA	Investigation Not Required
AD-007981	GID 4288	OU4	4288	Yes	Indoor/Outdoor	Response Completed
AD-007982	GID 4770	OU4	4770	Yes	NA	Response Not Required
AD-007983	GID 4780	OU4	4780	NA	NA	Investigation Not Required

AD-007984	GID 4782 (Spencer Rd, Scotts Stroll Rd)	OU4	4782	NA	NA	Investigation Not Required
AD-007985	GID 4790	OU4	4790	Yes	NA	Response Not Required
AD-007986	GID 4791	OU4	4791	Yes	Outdoor	Response Completed
AD-007987	GID 4857 (Shaugnessy Rd, Scenery Rd, Cabinet Heights Rd, Snowshoe Rd)	OU4	4857	NA	NA	Investigation Not Required
AD-007988	GID 4859	OU4	4859	Yes	NA	Response Not Required
AD-007989	41 Reedway Dr	OU4	4878	Yes	NA	Response Not Required
AD-007990	GID 4885	OU4	4885	Yes	NA	Response Not Required
AD-007991	GID 4909	OU4	4909	Yes	Indoor/Outdoor	Response Completed
AD-007992	GID 4921 (Cabinet Heights Rd)	OU4	4921	NA	NA	Investigation Not Required
AD-007995	GID 4946	OU4	4946	Yes	Outdoor	Response Completed
AD-007996	GID 4951	OU4	4951	Yes	NA	Response Not Required
AD-007997	GID 5032	OU4	5032	Yes	NA	Response Not Required
AD-007998	Lincoln County Alley 110	OU4	5109	Yes	NA	Response Not Required
AD-007999	GID 5112	OU4	5112	Yes	NA	Response Not Required
AD-008001	1217.5 Dakota Ave	OU4	5163	Yes	Outdoor	Response Completed
AD-008002	GID 5181	OU4	5181	Yes	Outdoor	Response Completed
AD-008003	GID 5189	OU4	5189	Yes	Outdoor	Response Completed
AD-008004	GID 5191	OU4	5191	NA	NA	Investigation Not Required
AD-008005	GID 5196	OU4	5196	Yes	Outdoor	Response Completed
AD-008008	GID 5217	OU4	5217	Yes	Outdoor	Response Completed
AD-008011	GID 5266	OU4	5266	Yes	NA	Response Not Required
AD-008012	GID 5278	OU4	5278	Yes	Outdoor	Response Completed
AD-008015	GID 5338 (Gilcrease Ln, Bowen Hill Rd, Highwood Dr, Vista Ave, Cabinet Heights Rd)	OU4	5338	NA	NA	Investigation Not Required
AD-008016	GID 5417	OU4	5417	Yes	Indoor	Response Completed
AD-008017	GID 5418	OU4	5418	Yes	Indoor	Response Completed
AD-008018	GID 5441	OU4	5441	Yes	NA	Response Not Required
AD-008019	GID 5521	OU4	5521	Yes	Outdoor	Response Completed
AD-008020	GID 5525	OU4	5525	Yes	Outdoor	Response Completed
AD-008021	GID 5528 (Cabinet Heights Rd)	OU4	5528	NA	NA	Investigation Not Required
AD-008022	GID 5559	OU4	5559	NA	NA	Investigation Not Required
AD-008023	GID 5581	OU4	5581	Yes	Outdoor	Response Completed
AD-008024	GID 5613	OU4	5613	Yes	NA	Response Not Required
AD-008025	GID 5625	OU4	5625	Yes	NA	Response Not Required
AD-008026	GID 5699	OU4	5699	Yes	NA	Response Not Required
AD-008027	GID 5710	OU4	5710	Yes	Outdoor	Response Completed
AD-008028	GID 5799	OU4	5799	Yes	Outdoor	Response Completed
AD-008031	GID 5820	OU4	5820	Yes	NA	Response Not Required
AD-008032	GID 5850	OU4	5850	Yes	NA	Response Not Required
AD-008034	GID 5897	OU4	5897	Yes	NA	Response Not Required
AD-008035	GID 5920	OU4	5920	Yes	Outdoor	Response Completed
AD-008036	GID 5942	OU4	5942	Yes	NA	Response Not Required
AD-008037	1011 Minnesota Ave	OU4	6001	Yes	Outdoor	Response Completed
AD-008038	GID 6027	OU4	6027	No	Outdoor	Response Completed
AD-008039	GID 6040	OU4	6040	Yes	NA	Response Not Required
AD-008040	GID 6047	OU4	6047	Yes	NA	Response Not Required
AD-008041	GID 6066 (Florence Rd)	OU4	6066	NA	NA	Investigation Not Required
AD-008042	GID 6070	OU4	6070	Yes	Outdoor	Response Completed
AD-008043	GID 6240	OU4	6240	Yes	Outdoor	Response Completed
AD-008046	GID 6421	OU4	6421	Yes	Outdoor	Response Completed
AD-008047	GID 6456	OU4	6456	NA	NA	Investigation Not Required
AD-008048	GID 6562	OU4	6562	Yes	Outdoor	Response Completed
AD-008049	GID 6577	OU4	6577	Yes	Outdoor	Response Completed
AD-008051	GID 6817	OU4	6817	Yes	NA	Response Not Required
AD-008053	GID 7349	OU4	7349	Yes	Outdoor	Response Completed
AD-008054	GID 7381	OU4	7381	Yes	NA	Response Not Required
AD-008055	GID 7417	OU4	7417	Yes	NA	Response Not Required
AD-008057	738 Florence Rd	OU4	7610	Yes	NA	Response Not Required
AD-008059	GID 7871	OU4	7871	Yes	NA	Response Not Required
AD-008060	GID 7897	OU4	7897	Yes	NA	Response Not Required
AD-008062	GID 8000	OU4	8000	Yes	NA	Response Not Required
AD-008063	GID 8201 (Manor Dr, Northwood Ave, Kootenai Dr)	OU4	8201	NA	NA	Investigation Not Required
AD-008065	GID 8278	OU4	8278	Yes	NA	Response Not Required
AD-008068	GID 8291 (Florence Rd)	OU4	8291	NA	NA	Investigation Not Required
AD-008069	GID 8295	OU4	8295	Yes	NA	Response Not Required
AD-008070	GID 8372	OU4	8372	Yes	NA	Response Not Required
AD-008071	GID 8521	OU4	8521	Yes	NA	Response Not Required
AD-008072	GID 8559	OU4	8559	Yes	Outdoor	Response Completed
AD-008073	GID 8605	OU4	8605	Yes	Outdoor	Response Completed
AD-008074	GID 8717	OU4	8717	NA	NA	Investigation Not Required
AD-008076	GID 8743	OU4	8743	NA	NA	Investigation Not Required
AD-008079	GID 8903	OU4	8903	Yes	NA	Response Not Required
AD-008081	GID 8966	OU4	8966	NA	NA	Investigation Not Required
AD-008084	GID 4175	OU4	4175	Yes	NA	Response Not Required
AD-008086	GID 3005	OU4	3005	Yes	NA	Response Not Required
AD-008090	299 Florence Rd	OU4	8515*	Yes	NA	Response Not Required
AD-008091	190 Garden Rd	OU4	6485*	Yes	Indoor/Outdoor	Response Completed
AD-008093	GID 7612	OU4	7612	Yes	NA	Response Not Required
AD-008094	474 Park St (double wide)	OU4	7671*	Yes	NA	Response Not Required
AD-008095	474 Park St (single wide)	OU4	7671*	Yes	Outdoor	Response Completed
AD-008098	214 California Ave	OU4	5506	Yes	Indoor	Response Completed
AD-008099	203 W Larch St #2	OU4	5830*	Yes	Outdoor	Response Completed
AD-008100	203 W Larch St #3	OU4	5830*	Yes	Outdoor	Response Completed
AD-008101	203 W Larch St #4	OU4	5830*	Yes	Outdoor	Response Completed
AD-008102	GID 7116	OU4	7116	Yes	NA	Response Not Required
AD-008103	98 Avenue A	OU4	7204	Yes	NA	Response Not Required
AD-008104	GID 7630	OU4	7630	Yes	NA	Response Not Required
AD-008105	131 Woodland Rd	OU4	8099	Yes	NA	Response Not Required
AD-008106	GID 6857	OU4	6857	Yes	NA	Response Not Required
AD-008107	GID 7022	OU4	7022	Yes	Outdoor	Response Completed
AD-008108	GID 7252	OU4	7252	Yes	Outdoor	Response Completed
AD-008110	GID 7191	OU4	7191	Yes	Outdoor	Response Completed
AD-008111	GID 6207	OU4	6207	Yes	NA	Response Not Required
AD-008112	GID 7332	OU4	7332	Yes	Outdoor	Response Completed
AD-008114	GID 6339	OU4	6339	Yes	NA	Response Not Required
AD-008115	GID 7320	OU4	7320	Yes	Outdoor	Response Completed
AD-008116	GID 6860	OU4	6860	Yes	Outdoor	Response Completed
AD-008117	GID 5350	OU4	5350	Yes	Outdoor	Response Completed
AD-008118	245 Doak Creek Rd	OU4	10965*	No	NA	Investigation Required - Access Refused
AD-008119	41 Tamarack Ln	OU4	3111	Yes	NA	Response Not Required
AD-008120	504 Highland Dr	OU4	3626	Yes	NA	Response Not Required
AD-008121	76 Frazey Ct	OU4	4394*	Yes	NA	Response Not Required
AD-008122	GID 400001	OU4	400001	Yes	NA	Response Not Required
AD-008123	GID 400002	OU4	400002	Yes	NA	Response Not Required
AD-008124	42696 US Highway 2 (MK)	OU4	1242*	Yes	NA	Response Not Required
AD-008125	42696 US Highway 2 #1	OU4	1242*	Yes	NA	Response Not Required
AD-008126	42696 US Highway 2 #2	OU4	1242*	Yes	NA	Response Not Required
AD-008127	42696 US Highway 2 #3	OU4	1242*	Yes	Indoor	Response Completed
AD-008128	42696 US Highway 2 #4	OU4	1242*	Yes	Indoor	Response Completed
AD-008129	42696 US Highway 2 #5	OU4	1242*	Yes	Indoor	Response Completed
AD-008130	42696 US Highway 2 #6	OU4	1242*	Yes	NA	Response Not Required
AD-008131	City of Libby Alley 103	OU4	21489	Yes	NA	Response Not Required

AD-008132	1216 Louisiana Ave #2	OU4	5829*	Yes	Indoor	Response Completed
AD-008133	1216 Louisiana Ave #3	OU4	5829*	Yes	Indoor	Response Completed
AD-008134	209 Central Ave	OU4	3613*	Yes	NA	Response Not Required
AD-008135	GID 400007	OU4	400007	Yes	NA	Response Not Required
AD-008136	GID 400008	OU4	400008	Yes	NA	Response Not Required
AD-008137	GID 400009	OU4	400009	Yes	NA	Response Not Required
AD-008138	GID 400010	OU4	400010	Yes	NA	Response Not Required
AD-008139	GID 400011	OU4	400011	Yes	NA	Response Not Required
AD-008140	GID 400012	OU4	400012	Yes	NA	Response Not Required
AD-008141	GID 400013	OU4	400013	Yes	NA	Response Not Required
AD-008142	1104 Farm To Market Rd	OU4	995*	Yes	NA	Response Not Required
AD-008144	409 Mahoney Rd	OU4	6361*	Yes	NA	Response Not Required
AD-008145	GID 6823	OU4	6823	NA	NA	Investigation Not Required
AD-008147	63 Fast Ln	OU4	1385*	Yes	NA	Response Not Required
AD-008148	GID 10117	OU4	10117	Yes	NA	Response Not Required
AD-008149	GID 21707	OU4	21707	Yes	NA	Response Not Required
AD-008150	GID 21709	OU4	21709	Yes	NA	Response Not Required
AD-008151	GID 21710	OU4	21710	Yes	NA	Response Not Required
AD-008152	GID 21711	OU4	21711	Yes	NA	Response Not Required
AD-008153	GID 21712	OU4	21712	Yes	NA	Response Not Required
AD-008154	GID 21713	OU4	21713	Yes	NA	Response Not Required
AD-008155	GID 21714	OU4	21714	Yes	NA	Response Not Required
AD-008156	38257 US Highway 2	OU4	3689*	Yes	NA	Response Not Required
AD-008157	6553 Farm To Market Rd	OU4	937*	Yes	NA	Response Not Required
AD-008158	GID 6355 (Crest Rd)	OU4	6355	NA	NA	Investigation Not Required
AD-008159	GID 400020	OU4	400020	Yes	NA	Response Not Required
AD-008160	970 Florence Rd	OU4	5990	Yes	NA	Response Not Required
AD-008161	31662 US Highway 2	OU4	8214*	Yes	Indoor	Response Completed
AD-008164	58 Woodland Extension Rd	OU4	7418	Yes	NA	Response Not Required
AD-008165	64 Woodland Extension Rd	OU4	6438	Yes	NA	Response Not Required
AD-008167	GID 7507	OU4	7507	Yes	NA	Response Not Required
AD-008169	GID 4627 (Milton Rd)	OU4	4627	NA	NA	Investigation Not Required
AD-008170	GID 8849 (Rawlings Rd, Kootenai River Rd, etc.)	OU4	8849	NA	NA	Investigation Not Required
AD-008171	GID 9499 (Bobtail Ln)	OU4	9499	NA	NA	Investigation Not Required
AD-008173	GID 5781	OU4	5781	Yes	NA	Response Not Required
AD-008174	1118 Minnesota Ave	OU4	6113*	Yes	NA	Response Not Required
AD-008177	GID 10374 (Hutton Rd)	OU4	10374	NA	NA	Investigation Not Required
AD-008178	GID 21672 (Quartz Rd)	OU4	21672	NA	NA	Investigation Not Required
AD-008179	GID 5134	OU4	5134	Yes	Outdoor	Response Completed
AD-008180	GID 6994	OU4	6994	Yes	NA	Response Not Required
AD-008182	GID 10190 (Kootenai River Rd)	OU4	10190	NA	NA	Investigation Not Required
AD-008183	GID 9914 (Kootenai River Rd)	OU4	9914	NA	NA	Investigation Not Required
AD-008186	474 Park St #33	OU4	7670*	Yes	Outdoor	Response Completed
AD-008187	474 Park St #7	OU4	7670*	Yes	Outdoor	Response Completed
AD-008188	GID 400032	OU4	400032	NA	NA	Investigation Not Required
AD-008189	Lincoln County Alley 112	OU4	400033	Yes	NA	Response Not Required
AD-008190	Lincoln County Alley 113	OU4	400034	Yes	NA	Response Not Required
AD-008191	Lincoln County Alley 114	OU4	400035	Yes	NA	Response Not Required
AD-008192	193 Winter Rd	OU4	4616*	No	NA	Investigation Required - Access Refused
AD-008193	GID 400039	OU4	400039	Yes	NA	Response Not Required
AD-008194	GID 400040	OU4	400040	Yes	NA	Response Not Required
AD-008195	231 Airport Way	OU4	400041	Yes	NA	Response Not Required
AD-008196	GID 400042	OU4	400042	Yes	NA	Response Not Required
AD-008197	GID 400043	OU4	400043	Yes	NA	Response Not Required
AD-008198	GID 400044	OU4	400044	Yes	NA	Response Not Required
AD-008199	GID 400045	OU4	400045	Yes	NA	Response Not Required
AD-008200	GID 400046	OU4	400046	Yes	NA	Response Not Required
AD-008201	GID 400047 (Airport Rd)	OU4	400047	Yes	NA	Response Not Required
AD-008202	GID 400048	OU4	400048	Yes	NA	Response Not Required
AD-008203	GID 400049	OU4	400049	Yes	NA	Response Not Required
AD-008204	GID 400050	OU4	400050	Yes	NA	Response Not Required
AD-008205	GID 400051	OU4	400051	Yes	NA	Response Not Required
AD-008206	GID 400052	OU4	400052	Yes	NA	Response Not Required
AD-008207	GID 400053	OU4	400053	Yes	NA	Response Not Required
AD-008209	GID 8276	OU4	8276	Yes	NA	Response Not Required
AD-008210	GID 5228 (Shaugnessy Rd)	OU4	5228	NA	NA	Investigation Not Required
AD-008211	2854 E 5th Street Ext	OU4	400056	Yes	NA	Response Not Required
AD-008212	99 Spencer Rd	OU4	4474*	Yes	NA	Response Not Required
AD-008213	GID 10151	OU4	10151	NA	NA	Investigation Not Required
AD-008214	City of Libby Alley 129	OU4	400057	Yes	NA	Response Not Required
AD-008215	42696 US Highway 2 #7	OU4	1242*	Yes	NA	Response Not Required
AD-008216	42670 US Highway 2 (single wide)	OU4	1242*	Yes	NA	Response Not Required
AD-008220	GID 8075 (Park St)	OU4	8075	NA	NA	Investigation Not Required
AD-008221	GID 7540	OU4	7540	Yes	Outdoor	Response Completed
AD-008222	GID 7563	OU4	7563	Yes	NA	Response Not Required
AD-008223	GID 7643	OU4	7643	Yes	Outdoor	Response Completed
AD-008226	GID 8959	OU4	8959	Yes	NA	Response Not Required
AD-008227	GID 6906	OU4	6906	Yes	NA	Response Not Required
AD-008228	GID 6542	OU4	6542	Yes	Outdoor	Response Completed
AD-008230	GID 8060	OU4	8060	No	NA	Investigation Required - Access Refused
AD-008231	GID 6890	OU4	6890	Yes	NA	Response Not Required
AD-008232	GID 6938	OU4	6938	Yes	NA	Response Not Required
AD-008233	GID 7156	OU4	7156	Yes	Outdoor	Response Completed
AD-008234	GID 8300	OU4	8300	Yes	Outdoor	Response Completed
AD-008235	GID 8339 (Remps Rd)	OU4	8339	NA	NA	Investigation Not Required
AD-008236	GID 8590 (Skyline Way)	OU4	8590	NA	NA	Investigation Not Required
AD-008237	GID 6214 (Parmenter Dr)	OU4	6214	NA	NA	Investigation Not Required
AD-008238	GID 7413 (Mahoney Rd & Education Way)	OU4	7413	NA	NA	Investigation Not Required
AD-008239	GID 8234 (Woodland Rd)	OU4	8234	NA	NA	Investigation Not Required
AD-008240	GID 7660 (Hamann Ave)	OU4	7660	NA	NA	Investigation Not Required
AD-008241	GID 7661 (Collins Ave)	OU4	7661	NA	NA	Investigation Not Required
AD-008242	GID 7730 (Commerce Way & Brown Way)	OU4	7730	Yes	NA	Response Not Required
AD-008243	GID 6160 (10th St)	OU4	6160	NA	NA	Investigation Not Required
AD-008245	212 Avenue B	OU4	6760*	Yes	Outdoor	Response Completed
AD-008246	GID 21673	OU4	21673	Yes	Outdoor	Response Completed
AD-008247	196 Edgewater Dr	OU4	7764	Yes	NA	Response Not Required
AD-008248	555 City Service Rd	OU4	7995	Yes	Indoor/Outdoor	Response Completed
AD-008249	GID 7113	OU4	7113	Yes	NA	Response Not Required
AD-008250	GID 7147	OU4	7147	Yes	Outdoor	Response Completed
AD-008253	GID 7410	OU4	7410	Yes	Outdoor	Response Completed
AD-008254	250 W Balsam St	OU4	5827	Yes	NA	Response Not Required
AD-008255	GID 7994	OU4	7994	Yes	NA	Response Not Required
AD-008256	519 E 8th St	OU4	6600*	Yes	Outdoor	Response Completed
AD-008257	521 E 8th St	OU4	6600*	Yes	Outdoor	Response Completed
AD-008260	GID 6586	OU4	6586	Yes	Outdoor	Response Completed
AD-008263	GID 6400	OU4	6400	Yes	NA	Response Not Required
AD-008264	GID 21764	OU4	21764	Yes	NA	Response Not Required
AD-008265	GID 7038	OU4	7038	Yes	NA	Response Not Required
AD-008266	GID 7801	OU4	7801	Yes	Outdoor	Response Completed
AD-008268	GID 7069	OU4	7069	Yes	Indoor	Response Completed
AD-008269	GID 7336	OU4	7336	Yes	Indoor	Response Completed

AD-008270	GID 7282	OU4	7282	Yes	Outdoor	Response Completed
AD-008271	GID 7892	OU4	7892	Yes	NA	Response Not Required
AD-008272	345 Brown Way	OU4	6005*	Yes	NA	Response Not Required
AD-008273	343 Brown Way	OU4	6005*	Yes	NA	Response Not Required
AD-008275	GID 3810 (Flower Creek Rd & Parmenter Creek Rd)	OU4	3810	NA	NA	Investigation Not Required
AD-008276	GID 5186 (Parmenter Creek Rd & Taylor Rd)	OU4	5186	NA	NA	Investigation Not Required
AD-008277	GID 5393 (Parmenter Creek Rd & Upper Flower Creek Rd)	OU4	5393	NA	NA	Investigation Not Required
AD-008278	GID 21765 (Gemert Mountain Rd)	OU4	21765	NA	NA	Investigation Not Required
AD-008279	GID 5611 (Roadway)	OU4	5611	NA	NA	Investigation Not Required
AD-008280	GID 5768 (Louisiana)	OU4	5768	NA	NA	Investigation Not Required
AD-008281	GID 5885 (Spruce St)	OU4	5885	NA	NA	Investigation Not Required
AD-008282	GID 6118 (Spruce St)	OU4	6118	NA	NA	Investigation Not Required
AD-008283	GID 1054	OU4	1054	Yes	Indoor	Response Completed
AD-008286	GID 7489 (Jenning's Haul Rd)	OU4	7489	NA	NA	Investigation Not Required
AD-008287	GID 21778 (Spencer Hill Ave)	OU4	21778	NA	NA	Investigation Not Required
AD-008288	GID 2936	OU4	2936	NA	NA	Investigation Not Required
AD-008289	6662 Pipe Creek Rd (North Doublewide)	OU4	10634*	Yes	NA	Response Not Required
AD-008290	6662 Pipe Creek Rd (Cabin)	OU4	10634*	Yes	NA	Response Not Required
AD-008291	6662 Pipe Creek Rd (South Doublewide)	OU4	10634*	Yes	NA	Response Not Required
AD-008293	GID 9727	OU4	9727	Yes	NA	Response Not Required
AD-008295	GID 400054	OU4	400054	Yes	NA	Response Not Required
AD-008297	GID 400058	OU4	400058	Yes	NA	Response Not Required
AD-008298	GID 400059	OU4	400059	Yes	NA	Response Not Required
AD-008299	GID 400060	OU4	400060	Yes	NA	Response Not Required
AD-008300	310 E 9th St	OU4	6747*	Yes	Indoor	Response Completed
AD-008301	390 E 9th St	OU4	6747*	Yes	Indoor	Response Completed
AD-008302	43 Couvillion Rd Double Wide	OU4	3382*	Yes	NA	Response Not Required
AD-008303	43 Couvillion Rd N Single Wide	OU4	3382*	Yes	NA	Response Not Required
AD-008304	43 Couvillion Rd S Single Wide	OU4	3382*	Yes	NA	Response Not Required
AD-008306	35191 US Highway 2 #1	OU4	4570*	Yes	NA	Response Not Required
AD-008307	35191 US Highway 2 #2	OU4	4570*	Yes	NA	Response Not Required
AD-008308	35191 US Highway 2 #3	OU4	4570*	Yes	Outdoor	Response Completed
AD-008309	35191 US Highway 2 #4	OU4	4570*	Yes	Outdoor	Response Completed
AD-008310	35191 US Highway 2 #5	OU4	4570*	Yes	NA	Response Not Required
AD-008311	35191 US Highway 2 #6	OU4	4570*	Yes	NA	Response Not Required
AD-008312	35191 US Highway 2 #7	OU4	4570*	Yes	NA	Response Not Required
AD-008313	35191 US Highway 2 #8	OU4	4570*	Yes	NA	Response Not Required
AD-008318	1115 Minnesota Ave #8	OU4	5629*	Yes	NA	Response Not Required
AD-008319	1115 Minnesota Ave #10	OU4	5629*	Yes	NA	Response Not Required
AD-008320	306 W 3rd St #13	OU4	6937*	Yes	NA	Response Not Required
AD-008321	307 W 2nd St #27	OU4	6937*	Yes	NA	Response Not Required
AD-008322	293 USFS Rd	OU4	4542	Yes	NA	Response Not Required
AD-008323	GID 4498	OU4	4498	Yes	NA	Response Not Required
AD-008324	1486 Farm To Market Rd	OU4	400063	Yes	NA	Response Not Required
AD-008325	GID 6414	OU4	6414	Yes	Outdoor	Response Completed
AD-008326	GID 6727	OU4	6727	Yes	NA	Response Not Required
AD-008327	37736 US Highway 2 #7	OU4	3537*	Yes	NA	Response Not Required
AD-008328	513 McKays St #1	OU4	3849*	Yes	NA	Response Not Required
AD-008329	513 McKays St #2	OU4	3849*	Yes	NA	Response Not Required
AD-008331	167 Kootenai Vista Dr #8	OU4	6087*	Yes	NA	Response Not Required
AD-008332	167 Kootenai Vista Dr #10	OU4	6087*	Yes	NA	Response Not Required
AD-008335	167 Kootenai Vista Dr #23	OU4	6087*	Yes	NA	Response Not Required
AD-008336	167 Kootenai Vista Dr # 2	OU4	6087*	Yes	NA	Response Not Required
AD-008337	1285 Champion Haul Rd N	OU4	400073	Yes	Outdoor	Response Completed
AD-008338	GID 400064	OU4	400064	Yes	NA	Response Not Required
AD-008340	281 Dolphin Way	OU4	400066	No	NA	Investigation Required - Access Refused
AD-008341	185 Autumn Rd	OU4	3254*	Yes	NA	Response Not Required
AD-008342	GID 8082	OU4	8082	NA	NA	Investigation Not Required
AD-008345	26117 US Highway 2	OU4	9334	Yes	NA	Response Not Required
AD-008348	GID 400068	OU4	400068	Yes	NA	Response Not Required
AD-008349	GID 9203	OU4	9203	Yes	NA	Response Not Required
AD-008350	GID 400037	OU4	400037	Yes	NA	Response Not Required
AD-008351	1873 Snowshoe Rd	OU4	400069	Yes	NA	Response Not Required
AD-008352	GID 400070	OU4	400070	Yes	NA	Response Not Required
AD-008353	1945 Snowshoe Rd	OU4	400071	Yes	NA	Response Not Required
AD-008354	GID 400072	OU4	400072	Yes	NA	Response Not Required
AD-008355	GID 5370	OU4	5370	Yes	Indoor	Response Completed
AD-008358	GID 400075	OU4	400075	Yes	NA	Response Not Required
AD-008359	GID 400076	OU4	400076	Yes	NA	Response Not Required
AD-008360	50 Billy Bob's Way	OU4	3086*	Yes	NA	Response Not Required
AD-008361	75 Billy Bob's Way	OU4	3086*	Yes	NA	Response Not Required
AD-008363	GID 7971 (City Service Rd)	OU4	7971	NA	NA	Investigation Not Required
AD-008364	GID 7856 (Park St)	OU4	7856	NA	NA	Investigation Not Required
AD-008365	GID 7844 (E Thomas St)	OU4	7844	NA	NA	Investigation Not Required
AD-008367	GID 3327	OU4	3327	NA	NA	Investigation Not Required
AD-008368	320 E 2nd St	OU4	5296	Yes	Outdoor	Response Completed
AD-008369	GID 4538	OU4	4538	Yes	NA	Response Not Required
AD-008370	GID 21726	OU4	21726	Yes	NA	Response Not Required
AD-008371	81 Libby Creek Ln	OU4	2408*	Yes	NA	Response Not Required
AD-008372	GID 7106	OU4	7106	Yes	Indoor	Response Completed
AD-008373	GID 6850	OU4	6850	Yes	Outdoor	Response Completed
AD-008375	GID 7356	OU4	7356	Yes	Outdoor	Response Completed
AD-008377	30572 US Highway 2 A-2	OU4	8565*	Yes	NA	Response Not Required
AD-008378	613 Fish Hatchery Rd	OU4	972*	Yes	NA	Response Not Required
AD-008379	29 Easy St	OU4	2493*	Yes	NA	Response Not Required
AD-008380	GID 400078 (Bobtail Rd)	OU4	400078	NA	NA	Investigation Not Required
AD-008381	GID 400079	OU4	400079	Yes	NA	Response Not Required
AD-008382	GID 400080	OU4	400080	Yes	NA	Response Not Required
AD-008383	GID 400081	OU4	400081	Yes	NA	Response Not Required
AD-008385	77 Swede Gulch Rd	OU4	400082	No	NA	Investigation Required - Access Refused
AD-008386	GID 400083	OU4	400083	Yes	Indoor/Outdoor	Response Completed
AD-008387	302 Sometime Creek Ln	OU4	3262*	Yes	NA	Response Not Required
AD-008388	41830 US Highway 2	OU4	2109*	Yes	NA	Response Not Required
AD-008389	GID 400086	OU4	400086	Yes	NA	Response Not Required
AD-008390	61 Leisure Ln	OU4	8305*	Yes	NA	Response Not Required
AD-008391	GID 400087	OU4	400087	Yes	NA	Response Not Required
AD-008392	35024 US Highway 2	OU4	3817*	Yes	NA	Response Not Required
AD-008393	42338 US Highway 2	OU4	939*	Yes	NA	Response Not Required
AD-008394	922 Mountain Meadow Rd	OU4	3091*	Yes	NA	Response Not Required
AD-008395	4160 MT Highway 37 #19	OU4	8819*	Yes	NA	Response Not Required
AD-008396	4160 MT Highway 37 #16	OU4	8819*	Yes	Outdoor	Response Completed
AD-008397	4160 MT Highway 37 #8	OU4	8819*	Yes	Outdoor	Response Completed
AD-008398	4160 MT Highway 37 #33	OU4	8819*	Yes	NA	Response Not Required
AD-008399	90 Three Corner Rd	OU4	6035*	Yes	NA	Response Not Required
AD-008400	43 Whiskey Rdg	OU4	400102*	Yes	NA	Response Not Required
AD-008401	GID 400089	OU4	400089	Yes	NA	Response Not Required
AD-008402	202 E Lincoln Blvd #1	OU4	6384*	Yes	NA	Response Not Required
AD-008403	202 E Lincoln Blvd #2	OU4	6384*	Yes	NA	Response Not Required
AD-008404	202 E Lincoln Blvd #3	OU4	6384*	Yes	NA	Response Not Required
AD-008405	202 E Lincoln Blvd #5	OU4	6384*	Yes	NA	Response Not Required
AD-008406	202 E Lincoln Blvd #6	OU4	6384*	Yes	NA	Response Not Required

AD-008407	202 E Lincoln Blvd #7	OU4	6384*	Yes	NA	Response Not Required
AD-008408	38318 US Highway 2	OU4	3407*	Yes	NA	Response Not Required
AD-008409	38320 US Highway 2	OU4	3407*	Yes	NA	Response Not Required
AD-008410	GID 8284	OU4	8284	Yes	NA	Response Not Required
AD-008412	GID 8603	OU4	8603*	Yes	NA	Response Not Required
AD-008413	Libby Cemetery	OU4	7227*	Yes	Indoor	Response Completed
AD-008414	GID 4162	OU4	4162	Yes	NA	Response Not Required
AD-008415	905 Commerce Way #3	OU4	6903*	Yes	NA	Response Not Required
AD-008416	GID 400092	OU4	400092	Yes	NA	Response Not Required
AD-008417	GID 400093	OU4	400093	Yes	NA	Response Not Required
AD-008418	GID 4499	OU4	4499	NA	NA	Investigation Not Required
AD-008419	314 Montana Ave	OU4	400094	Yes	NA	Response Not Required
AD-008420	104 Ski Rd	OU4	6692*	Yes	NA	Response Not Required
AD-008421	GID 400095	OU4	400095	Yes	NA	Response Not Required
AD-008422	GID 400096	OU4	400096	Yes	NA	Response Not Required
AD-008423	GID 400097	OU4	400097	Yes	NA	Response Not Required
AD-008424	587 Elijah Dr	OU4	400098	Yes	NA	Response Not Required
AD-008425	168 Vicks Dr	OU4	4194*	Yes	NA	Response Not Required
AD-008426	35191 US Highway 2 #10	OU4	4570*	Yes	NA	Response Not Required
AD-008427	478 Woodland Heights Rd	OU4	4144*	Yes	NA	Response Not Required
AD-008428	64 Avondale Rd	OU4	3354*	Yes	NA	Response Not Required
AD-008429	108 Avondale Rd	OU4	3354*	Yes	NA	Response Not Required
AD-008430	31628 US Highway 2	OU4	8239*	Yes	NA	Response Not Required
AD-008432	433 Lauer Ln	OU4	3206*	Yes	NA	Response Not Required
AD-008434	193 Whiskey Rdg	OU4	3466	Yes	NA	Response Not Required
AD-008435	GID 400100	OU4	400100	Yes	NA	Response Not Required
AD-008436	196 Bowkers St	OU4	3683*	Yes	NA	Response Not Required
AD-008438	GID 400101	OU4	400101	No	Outdoor	Response Completed
AD-008439	106 Ski Rd	OU4	6692*	Yes	NA	Response Not Required
AD-008444	8171 FDR 228	OU4	10163	Yes	NA	Response Not Required
AD-008445	GID 3789	OU4	3789	Yes	NA	Response Not Required
AD-008446	GID 4583	OU4	4583	Yes	NA	Response Not Required
AD-008447	GID 4537	OU4	4537	Yes	NA	Response Not Required
AD-008448	GID 4240	OU4	4240	Yes	NA	Response Not Required
AD-008449	99 Midland Rd	OU4	400103	Yes	NA	Response Not Required
AD-008450	GID 400105	OU4	400105	Yes	NA	Response Not Required
AD-008451	GID 400104	OU4	400104	Yes	NA	Response Not Required
AD-008452	GID 400106	OU4	400106	Yes	NA	Response Not Required
AD-008453	GID 400107	OU4	400107	NA	NA	Investigation Not Required
AD-008454	44074 US Highway 2	OU4	400108	Yes	NA	Response Not Required
AD-008455	31280 US Highway 2	OU4	7930*	Yes	NA	Response Not Required
AD-008456	125 Upper Flower Creek Rd	OU4	400109	NA	NA	Investigation Not Required
AD-008457	171 Champion Haul Rd N	OU4	2707*	Yes	NA	Response Not Required
AD-008458	42269 US Highway 2	OU4	2707*	Yes	Outdoor	Response Completed
AD-008459	GID 400110	OU4	400110	Yes	NA	Response Not Required
AD-008460	GID 400111	OU4	400111	Yes	NA	Response Not Required
AD-008461	GID 400112	OU4	400112	Yes	NA	Response Not Required
AD-008462	GID 400113	OU4	400113	Yes	NA	Response Not Required
AD-008463	5725 Farm To Market Rd	OU4	2686*	Yes	NA	Response Not Required
AD-008465	165 Parker Ln	OU4	2537*	Yes	NA	Response Not Required
AD-008466	721.5 California Ave	OU4	6390*	Yes	NA	Response Not Required
AD-008467	229 Wards Rd	OU4	4153*	Yes	Outdoor	Response Completed
AD-008468	GID 400115	OU4	400115	Yes	NA	Response Not Required
AD-008469	1210.5 California Ave	OU4	400116	Yes	NA	Response Not Required
AD-008470	10785 MT Highway 37	OU4	4044	Yes	NA	Response Not Required
AD-008471	GID 400117	OU4	400117	NA	NA	Investigation Not Required
AD-008472	GID 400118	OU4	400118	NA	NA	Investigation Not Required
AD-008473	GID 400119	OU4	400119	NA	NA	Investigation Not Required
AD-008474	GID 400120	OU4	400120	NA	NA	Investigation Not Required
AD-008475	GID 400121	OU4	400121	NA	NA	Investigation Not Required
AD-008476	GID 400122	OU4	400122	NA	NA	Investigation Not Required
AD-008477	GID 400123	OU4	400123	NA	NA	Investigation Not Required
AD-008478	GID 400124	OU4	400124	NA	NA	Investigation Not Required
AD-008479	GID 400125	OU4	400125	NA	NA	Investigation Not Required
AD-008480	GID 400126	OU4	400126	NA	NA	Investigation Not Required
AD-008481	219 Margaret Ln	OU4	400127	Yes	NA	Response Not Required
AD-008482	503 Upper Flower Creek Rd	OU4	5485*	Yes	NA	Response Not Required
AD-008483	42261 US Highway 2	OU4	2707*	Yes	Outdoor	Response Completed
AD-008484	21 Snoside Ln	OU4	1006*	Yes	NA	Response Not Required
AD-008485	53 Snoside Ln	OU4	1006*	Yes	NA	Response Not Required
AD-008486	2553 Snowshoe Rd	OU4	1006*	Yes	NA	Response Not Required
AD-008488	GID 400130	OU4	400130	Yes	NA	Response Not Required
AD-008489	GID 400131	OU4	400131	Yes	NA	Response Not Required
AD-008490	80 Eclipse Dr	OU4	400129	Yes	NA	Response Not Required
AD-008492	GID 400132	OU4	400132	Yes	NA	Response Not Required
AD-008493	GID 8952	OU4	8952	Yes	Outdoor	Response Completed
AD-008494	264 Bobtail Meadows Rd	OU4	10878*	Yes	NA	Response Not Required
AD-008495	7345 Farm To Market Rd	OU4	1756*	Yes	NA	Response Not Required
AD-008496	3638 Kootenai River Rd	OU4	9645*	No	NA	Investigation Required - Access Refused
AD-008497	454 White Ave	OU4	3771*	Yes	NA	Response Not Required
AD-008498	10 Quartz Ave	OU4	400133	Yes	Outdoor	Response Completed
AD-008499	GID 9055	OU4	9055	Yes	NA	Response Not Required
AD-008500	GID 9779	OU4	9779	Yes	NA	Response Not Required
AD-008501	GID 9788	OU4	9788	Yes	NA	Response Not Required
AD-008502	GID 400134	OU4	400134	Yes	NA	Response Not Required
AD-008503	GID 400135	OU4	400135	Yes	NA	Response Not Required
AD-008507	GID 400139	OU4	400139	No	NA	Investigation Required - Access Refused
AD-008511	GID 7576	OU4	7576	Yes	NA	Response Not Required
AD-008512	GID 400143	OU4	400143	Yes	Outdoor	Response Completed
AD-008515	229 Pipe Creek Hill Rd	OU4	100144	Yes	NA	Response Not Required
AD-008516	5853 Kootenai River Rd	OU4	400145	Yes	NA	Response Not Required
AD-204529	13308 US Highway 2	OU4	700067	No	NA	Investigation Required - Access Refused
AD-200150	79 Center Dr	OU7	9433	Yes	NA	Response Not Required
AD-200228	38 Beachward Trl	OU7	9418	Yes	NA	Response Not Required
AD-200624	129 Pike Dr	OU7	10744	Yes	NA	Response Not Required
AD-200789	208 S 4th St	OU7	9408	No	NA	Investigation Required - Access Refused
AD-201039	101 Iron Creek Rd	OU7	9381	Yes	NA	Response Not Required
AD-201129	612 N 3rd St	OU7	11155	Yes	NA	Response Not Required
AD-201216	1652 River Rd	OU7	10450	Yes	NA	Response Not Required
AD-204538	GID 700068	OU7	700068	Yes	NA	Response Not Required
AD-200002	212 E Grant Ave	OU7	10974	Yes	NA	Response Not Required
AD-200004	217 E Grant Ave	OU7	10982	Yes	NA	Response Not Required
AD-200005	216 E Mineral Ave	OU7	11200	Yes	Indoor/Outdoor	Response Completed
AD-200007	218 E Mineral Ave	OU7	10510	Yes	Indoor	Response Completed
AD-200009	213 E Missoula Ave	OU7	10907*	Yes	Outdoor	Response Completed
AD-200012	225 E Kootenai Ave	OU7	10942	Yes	NA	Response Not Required
AD-200013	GID 10943	OU7	10943	Yes	NA	Response Not Required
AD-200014	403 N 3rd St	OU7	11012	Yes	NA	Response Not Required
AD-200016	405 E Grant Ave	OU7	10564	Yes	NA	Response Not Required
AD-200018	307 S 6th St	OU7	10696	Yes	Outdoor	Response Completed
AD-200020	106 6th St	OU7	10497	Yes	NA	Response Not Required

AD-200021	GID 11671	OU7	11671	Yes	NA	Response Not Required
AD-200022	263 Blubaugh Ln	OU7	11328	Yes	NA	Response Not Required
AD-200023	468 Division St	OU7	9442	Yes	NA	Response Not Required
AD-200024	174 Timber Ln	OU7	11329	Yes	Outdoor	Response Completed
AD-200025	GID 11288	OU7	11288	Yes	NA	Response Not Required
AD-200029	178 Timber Ln	OU7	11289	Yes	NA	Response Not Required
AD-200030	GID 11535	OU7	11535	Yes	NA	Response Not Required
AD-200031	GID 11536	OU7	11536	Yes	NA	Response Not Required
AD-200032	GID 11537	OU7	11537	Yes	NA	Response Not Required
AD-200033	101 Tamarack Trl	OU7	11538	Yes	NA	Response Not Required
AD-200034	GID 11539	OU7	11539	Yes	NA	Response Not Required
AD-200035	553 Forest Dr	OU7	11540	Yes	NA	Response Not Required
AD-200036	511 Forest Dr	OU7	11308	Yes	NA	Response Not Required
AD-200037	487 Forest Dr	OU7	11670	Yes	NA	Response Not Required
AD-200038	601 E Missoula Ave	OU7	10669	Yes	Outdoor	Response Completed
AD-200039	209 Blubaugh Ln	OU7	11290*	Yes	NA	Response Not Required
AD-200040	567 Forest Dr	OU7	11377	Yes	NA	Response Not Required
AD-200041	467 Forest Dr	OU7	11378	Yes	Outdoor	Response Completed
AD-200043	397 Forest Dr	OU7	11380	Yes	NA	Response Not Required
AD-200044	GID 11359	OU7	11359	Yes	NA	Response Not Required
AD-200045	399 Forest Dr	OU7	11360	Yes	NA	Response Not Required
AD-200046	315 Forest Dr	OU7	11361	Yes	NA	Response Not Required
AD-200047	GID 11362	OU7	11362	Yes	NA	Response Not Required
AD-200048	265 Forest Dr	OU7	11363	Yes	NA	Response Not Required
AD-200049	227 Forest Dr	OU7	11672	Yes	NA	Response Not Required
AD-200050	56 Tamarack Trl	OU7	11364	No	NA	Investigation Required - Access Refused
AD-200051	GID 11365	OU7	11365	Yes	NA	Response Not Required
AD-200052	165 Forest Dr	OU7	11366	Yes	NA	Response Not Required
AD-200054	GID 11367	OU7	11367	Yes	NA	Response Not Required
AD-200055	500 Forest Dr	OU7	11403	Yes	Indoor/Outdoor	Response Completed
AD-200056	GID 11404	OU7	11404	Yes	NA	Response Not Required
AD-200057	450 Forest Dr	OU7	11648	Yes	Indoor/Outdoor	Response Completed
AD-200058	GID 11645	OU7	11645	Yes	NA	Response Not Required
AD-200059	GID 11646	OU7	11646	Yes	NA	Response Not Required
AD-200060	10594 US Highway 2	OU7	11647	Yes	NA	Response Not Required
AD-200062	396 Forest Dr	OU7	11649	Yes	NA	Response Not Required
AD-200063	10632 US Highway 2	OU7	11650	Yes	NA	Response Not Required
AD-200064	44 Timber Ln	OU7	11651	Yes	NA	Response Not Required
AD-200065	82 Timber Ln	OU7	11652	Yes	NA	Response Not Required
AD-200068	168 Forest Dr	OU7	11654	Yes	NA	Response Not Required
AD-200069	186 Forest Dr	OU7	11673	Yes	NA	Response Not Required
AD-200070	214 Forest Dr	OU7	11655	Yes	NA	Response Not Required
AD-200071	GID 11656	OU7	11656	Yes	NA	Response Not Required
AD-200072	81 Timber Ln	OU7	11657	Yes	NA	Response Not Required
AD-200074	43 Timber Ln	OU7	11286	Yes	Indoor	Response Completed
AD-200075	GID 11287	OU7	11287	Yes	NA	Response Not Required
AD-200076	10786 US Highway 2	OU7	11568	Yes	NA	Response Not Required
AD-200077	10816 US Highway 2	OU7	11569	Yes	NA	Response Not Required
AD-200078	GID 10438	OU7	10438	Yes	NA	Response Not Required
AD-200079	10820 US Highway 2	OU7	11334	Yes	NA	Response Not Required
AD-200080	10565 US Highway 2	OU7	11335	Yes	NA	Response Not Required
AD-200081	68 Jackson Ln	OU7	11336	Yes	NA	Response Not Required
AD-200082	10719 US Highway 2	OU7	11337	Yes	NA	Response Not Required
AD-200083	10691 US Highway 2	OU7	11338	Yes	Indoor/Outdoor	Response Completed
AD-200084	10643 US Highway 2	OU7	11339	Yes	NA	Response Not Required
AD-200085	GID 11460	OU7	11460	No	NA	Investigation Required - Access Refused
AD-200086	10627 US Highway 2	OU7	11324	Yes	NA	Response Not Required
AD-200087	10761 US Highway 2	OU7	11325	Yes	Outdoor	Response Completed
AD-200088	GID 11326	OU7	11326	Yes	NA	Response Not Required
AD-200089	402 Division St	OU7	11689	Yes	NA	Response Not Required
AD-200090	391 Piney Rd	OU7	11694	Yes	Indoor	Response Completed
AD-200091	380 Division St	OU7	11850	No	NA	Investigation Required - Access Refused
AD-200092	GID 11851	OU7	11851	No	NA	Investigation Required - Access Refused
AD-200093	345 Piney Rd	OU7	11916	Yes	NA	Response Not Required
AD-200094	296 Division St	OU7	11917	Yes	NA	Response Not Required
AD-200095	311 Piney Rd	OU7	11918	Yes	NA	Response Not Required
AD-200097	245 Piney Rd	OU7	11919*	Yes	NA	Response Not Required
AD-200098	GID 9441	OU7	9441	Yes	NA	Response Not Required
AD-200100	GID 11327	OU7	11327	Yes	NA	Response Not Required
AD-200101	139 Beachward Trl	OU7	11759	Yes	NA	Response Not Required
AD-200103	GID 12162	OU7	12162	No	NA	Investigation Required - Access Refused
AD-200104	395 Center Dr	OU7	12163	Yes	NA	Response Not Required
AD-200105	286 Piney Rd	OU7	12164	Yes	NA	Response Not Required
AD-200106	429 Center Dr	OU7	12165	Yes	NA	Response Not Required
AD-200107	GID 9438	OU7	9438	Yes	NA	Response Not Required
AD-200108	471 Center Dr	OU7	9439	No	NA	Investigation Required - Access Refused
AD-200109	350 Piney Rd	OU7	9448	Yes	NA	Response Not Required
AD-200111	378 Piney Rd	OU7	11533	Yes	NA	Response Not Required
AD-200112	533 Center Dr	OU7	11534	Yes	NA	Response Not Required
AD-200113	191 Beachward Trl	OU7	12172	Yes	NA	Response Not Required
AD-200114	559 Waterfront Rd	OU7	9449	Yes	NA	Response Not Required
AD-200115	414 Center Dr	OU7	9065	Yes	NA	Response Not Required
AD-200116	591 Waterfront Rd	OU7	12184	Yes	NA	Response Not Required
AD-200117	GID 12185	OU7	12185	Yes	NA	Response Not Required
AD-200118	615 Waterfront Rd	OU7	12186	Yes	NA	Response Not Required
AD-200119	466 Center Dr	OU7	11770	Yes	NA	Response Not Required
AD-200120	651 Waterfront Rd	OU7	11771	Yes	NA	Response Not Required
AD-200122	705 Waterfront Rd	OU7	11772	Yes	NA	Response Not Required
AD-200123	89 Piney Rd	OU7	9443	No	NA	Investigation Required - Access Refused
AD-200124	109 Piney Rd	OU7	9444	Yes	NA	Response Not Required
AD-200125	39 Division St	OU7	9445	Yes	NA	Response Not Required
AD-200126	161 Piney Rd	OU7	12206	Yes	NA	Response Not Required
AD-200127	1125 Forest Dr	OU7	12207	Yes	NA	Response Not Required
AD-200128	35 Vacation Rd	OU7	12208	Yes	NA	Response Not Required
AD-200129	44 Piney Rd	OU7	11769	Yes	NA	Response Not Required
AD-200130	183 Center Dr	OU7	11924	Yes	NA	Response Not Required
AD-200131	GID 11925	OU7	11925	Yes	NA	Response Not Required
AD-200132	205 Center Dr	OU7	11747	Yes	NA	Response Not Required
AD-200133	130 Piney Rd	OU7	11748	Yes	NA	Response Not Required
AD-200134	243 Center Dr	OU7	11749	Yes	NA	Response Not Required
AD-200136	110 Beachward Trl	OU7	12176	Yes	NA	Response Not Required
AD-200137	303 Center Dr	OU7	11999	Yes	NA	Response Not Required
AD-200138	128 Beachward Trl	OU7	12210	Yes	Indoor/Outdoor	Response Completed
AD-200139	85 Vacation Rd	OU7	12211	No	NA	Investigation Required - Access Refused
AD-200140	271 Waterfront Rd	OU7	12212	No	NA	Investigation Required - Access Refused
AD-200141	186 Center Dr	OU7	12213	Yes	NA	Response Not Required
AD-200142	21 Fawn Ln	OU7	11750	Yes	NA	Response Not Required
AD-200143	200 Center Dr	OU7	11751	Yes	NA	Response Not Required
AD-200144	375 Waterfront Rd	OU7	11752	Yes	NA	Response Not Required
AD-200145	244 Center Dr	OU7	11753	Yes	NA	Response Not Required
AD-200146	411 Waterfront Rd	OU7	11754	Yes	NA	Response Not Required

AD-200147	GID 11755	OU7	11755	Yes	NA	Response Not Required
AD-200148	431 Waterfront Rd	OU7	9431	Yes	NA	Response Not Required
AD-200149	194 Beachward Trl	OU7	9432	Yes	NA	Response Not Required
AD-200151	21 Waterfront Rd	OU7	9434	Yes	NA	Response Not Required
AD-200152	49 Waterfront Rd	OU7	11762	Yes	NA	Response Not Required
AD-200153	105 Waterfront Rd	OU7	12155	Yes	NA	Response Not Required
AD-200154	1353 Forest Dr	OU7	12156	Yes	NA	Response Not Required
AD-200155	133 Waterfront Rd	OU7	12157	Yes	NA	Response Not Required
AD-200156	1307 Forest Dr	OU7	12178	Yes	NA	Response Not Required
AD-200157	185 Waterfront Rd	OU7	12179	Yes	NA	Response Not Required
AD-200159	189 Waterfront Rd	OU7	12180	Yes	NA	Response Not Required
AD-200160	68 Center Dr	OU7	12181	Yes	NA	Response Not Required
AD-200161	132 Vacation Rd	OU7	12177	No	NA	Investigation Required - Access Refused
AD-200164	726 Waterfront Rd	OU7	11615	Yes	NA	Response Not Required
AD-200165	712 Waterfront Rd	OU7	11323	Yes	Indoor/Outdoor	Response Completed
AD-200166	614 Waterfront Rd	OU7	9440	Yes	NA	Response Not Required
AD-200168	686 Waterfront Rd	OU7	9446	Yes	NA	Response Not Required
AD-200170	664 Waterfront Rd	OU7	9447	Yes	NA	Response Not Required
AD-200171	644 Waterfront Rd	OU7	12169	Yes	NA	Response Not Required
AD-200173	592 Waterfront Rd	OU7	11901	Yes	NA	Response Not Required
AD-200175	GID 11903	OU7	11903	Yes	NA	Response Not Required
AD-200176	546 Waterfront Rd	OU7	11904	Yes	NA	Response Not Required
AD-200177	224 Beachward Trl	OU7	9429	Yes	NA	Response Not Required
AD-200178	GID 11764	OU7	11764	Yes	NA	Response Not Required
AD-200179	524 Waterfront Rd	OU7	9430	Yes	NA	Response Not Required
AD-200181	500 Waterfront Rd	OU7	11913	Yes	NA	Response Not Required
AD-200182	GID 11317	OU7	11317	Yes	NA	Response Not Required
AD-200184	490 Waterfront Rd	OU7	11914	Yes	NA	Response Not Required
AD-200185	GID 11915	OU7	11915	Yes	NA	Response Not Required
AD-200186	GID 11897	OU7	11897	Yes	NA	Response Not Required
AD-200188	462 Waterfront Rd	OU7	11765	Yes	NA	Response Not Required
AD-200190	422 Waterfront Rd	OU7	11766	Yes	NA	Response Not Required
AD-200191	GID 11899	OU7	11899	Yes	NA	Response Not Required
AD-200192	400 Waterfront Rd	OU7	12182	Yes	NA	Response Not Required
AD-200193	GID 11773	OU7	11773	Yes	NA	Response Not Required
AD-200196	GID 11774	OU7	11774	Yes	NA	Response Not Required
AD-200197	306 Waterfront Rd	OU7	11775	Yes	NA	Response Not Required
AD-200198	352 Waterfront Rd	OU7	11776	Yes	NA	Response Not Required
AD-200199	326 Waterfront Rd	OU7	12183	Yes	NA	Response Not Required
AD-200200	284 Waterfront Rd	OU7	9415	Yes	NA	Response Not Required
AD-200201	272 Waterfront Rd	OU7	9416	Yes	NA	Response Not Required
AD-200202	250 Waterfront Rd	OU7	11905	Yes	NA	Response Not Required
AD-200203	GID 12209	OU7	12209	Yes	NA	Response Not Required
AD-200204	220 Waterfront Rd	OU7	11825	Yes	NA	Response Not Required
AD-200206	206 Waterfront Rd	OU7	11907	Yes	NA	Response Not Required
AD-200207	210 Waterfront Rd	OU7	11908	Yes	NA	Response Not Required
AD-200208	190 Waterfront Rd	OU7	11826	Yes	NA	Response Required - Access Refused
AD-200210	154 Waterfront Rd	OU7	11835	Yes	NA	Response Not Required
AD-200212	132 Waterfront Rd	OU7	9435	Yes	NA	Response Not Required
AD-200213	114 Waterfront Rd	OU7	11836	Yes	NA	Response Not Required
AD-200216	92 Waterfront Rd	OU7	9437	Yes	NA	Response Not Required
AD-200217	78 Waterfront Rd	OU7	11838	Yes	NA	Response Not Required
AD-200219	GID 12198	OU7	12198	Yes	NA	Response Not Required
AD-200221	18 Waterfront Rd	OU7	12173	Yes	NA	Response Not Required
AD-200222	38 Waterfront Rd	OU7	12174	Yes	NA	Response Not Required
AD-200223	GID 12175	OU7	12175	Yes	NA	Response Not Required
AD-200224	32 Center Dr	OU7	10275	No	NA	Investigation Required - Access Refused
AD-200227	154 Division St	OU7	9417	Yes	NA	Response Not Required
AD-200229	42 Beachward Trl	OU7	12199	Yes	NA	Response Not Required
AD-200230	GID 11681	OU7	11681	Yes	NA	Response Not Required
AD-200232	91 Tamarack Trl	OU7	11682	Yes	NA	Response Not Required
AD-200234	GID 12200	OU7	12200	No	NA	Investigation Required - Access Refused
AD-200236	43 Star Rd	OU7	12201	Yes	NA	Response Not Required
AD-200237	112 W Spokane Ave	OU7	4612*	Yes	Outdoor	Response Completed
AD-200238	73 Star Rd	OU7	9422	Yes	NA	Response Not Required
AD-200239	151 Star Rd	OU7	11877	Yes	NA	Response Not Required
AD-200240	113 Star Rd	OU7	11909	Yes	NA	Response Not Required
AD-200241	221 Star Rd	OU7	11910	Yes	Indoor	Response Completed
AD-200243	181 Star Rd	OU7	11912	Yes	NA	Response Not Required
AD-200244	9589 US Highway 2	OU7	12081	Yes	Indoor	Response Completed
AD-200245	159 Star Rd	OU7	12082	Yes	NA	Response Not Required
AD-200246	GID 12083	OU7	12083	Yes	NA	Response Not Required
AD-200247	9621 US Highway 2	OU7	12166	Yes	NA	Response Not Required
AD-200248	9450 US Highway 2	OU7	12202	Yes	NA	Response Not Required
AD-200249	9446 US Highway 2	OU7	12203	Yes	NA	Response Not Required
AD-200250	9560 US Highway 2	OU7	12204	Yes	NA	Response Not Required
AD-200251	9480 US Highway 2	OU7	12205	Yes	NA	Response Not Required
AD-200252	9532 US Highway 2	OU7	12168	Yes	NA	Response Not Required
AD-200253	GID 9294	OU7	9294	Yes	NA	Response Not Required
AD-200254	GID 11844	OU7	11844	Yes	NA	Response Not Required
AD-200255	9564 US Highway 2	OU7	11845	Yes	NA	Response Not Required
AD-200256	1448 Forest Dr	OU7	12170	Yes	NA	Response Not Required
AD-200257	GID 12171	OU7	12171	Yes	NA	Response Not Required
AD-200258	1322 Forest Dr	OU7	11827	Yes	NA	Response Not Required
AD-200259	1288 Forest Dr	OU7	11739	Yes	NA	Response Not Required
AD-200260	1166 Forest Dr	OU7	11740	Yes	NA	Response Not Required
AD-200261	1220 Forest Dr	OU7	11744	Yes	NA	Response Not Required
AD-200262	8775 US Highway 2	OU7	11828	Yes	NA	Response Not Required
AD-200263	GID 11756	OU7	11756	No	NA	Investigation Required - Access Refused
AD-200264	161 Pluger Way	OU7	11711	Yes	Indoor/Outdoor	Response Completed
AD-200265	291 Pluger Way	OU7	11712	Yes	Indoor/Outdoor	Response Completed
AD-200266	223 Pluger Way	OU7	11297	Yes	Indoor/Outdoor	Response Completed
AD-200267	11184 US Highway 2	OU7	11298	Yes	NA	Response Not Required
AD-200268	282 Estate Dr	OU7	11299	No	NA	Investigation Required - Access Refused
AD-200269	2718 River Rd	OU7	11461	Yes	NA	Response Not Required
AD-200270	GID 11566	OU7	11566	Yes	NA	Response Not Required
AD-200271	212 Estate Dr	OU7	11561	Yes	NA	Response Not Required
AD-200272	234 Estate Dr	OU7	11562	Yes	NA	Response Not Required
AD-200273	GID 11318	OU7	11318	Yes	NA	Response Not Required
AD-200274	198 Estate Dr	OU7	11319	Yes	NA	Response Not Required
AD-200276	2450 River Rd #1	OU7	11300*	Yes	NA	Response Not Required
AD-200277	555 Silver Spur Lp	OU7	10783	Yes	Indoor	Response Completed
AD-200278	GID 10784	OU7	10784	No	NA	Investigation Required - Access Refused
AD-200279	2231 River Rd	OU7	10785	Yes	Outdoor	Response Completed
AD-200281	GID 10787	OU7	10787	Yes	NA	Response Not Required
AD-200282	9942 US Highway 2	OU7	11926	Yes	NA	Response Not Required
AD-200285	604 Lake Creek Rd	OU7	9290*	Yes	NA	Response Not Required
AD-200286	GID 10651	OU7	10651	Yes	NA	Response Not Required
AD-200287	GID 11302	OU7	11302	Yes	NA	Response Not Required
AD-200288	GID 11390	OU7	11390	Yes	NA	Response Not Required
AD-200289	1890 River Rd	OU7	11416	Yes	NA	Response Not Required

AD-200290	1268 Hunts Mill Rd	OU7	11417	Yes	NA	Response Not Required
AD-200291	1208 Hunts Mill Rd	OU7	11418	Yes	NA	Response Not Required
AD-200292	GID 11419	OU7	11419	Yes	NA	Response Not Required
AD-200293	GID 11420	OU7	11420	Yes	NA	Response Not Required
AD-200294	1134 Hunts Mill Rd	OU7	11421	Yes	NA	Response Not Required
AD-200295	1104 Hunts Mill Rd	OU7	11563	Yes	NA	Response Not Required
AD-200296	1090 Hunts Mill Rd	OU7	11565	Yes	NA	Response Not Required
AD-200298	1028 Hunts Mill Rd	OU7	10446	Yes	NA	Response Not Required
AD-200299	1016 Hunts Mill Rd	OU7	11570	Yes	NA	Response Not Required
AD-200300	970 Hunts Mill Rd	OU7	11571	Yes	NA	Response Not Required
AD-200302	920 Hunts Mill Rd	OU7	11573	Yes	NA	Response Not Required
AD-200303	12261 US Highway 2	OU7	11574	Yes	NA	Response Not Required
AD-200304	GID 10791	OU7	10791	Yes	NA	Response Not Required
AD-200305	GID 11406	OU7	11406	Yes	NA	Response Not Required
AD-200307	GID 11296	OU7	11296	Yes	NA	Response Not Required
AD-200308	910 Hunts Mill Rd	OU7	11713	Yes	NA	Response Not Required
AD-200309	GID 11714	OU7	11714	Yes	NA	Response Not Required
AD-200310	GID 11715	OU7	11715	Yes	NA	Response Not Required
AD-200311	880 Hunts Mill Rd	OU7	11716	Yes	NA	Response Not Required
AD-200312	GID 11717	OU7	11717	Yes	NA	Response Not Required
AD-200313	13180 US Highway 2	OU7	11718	Yes	NA	Response Not Required
AD-200314	13256 US Highway 2	OU7	11310	Yes	NA	Response Not Required
AD-200315	980 Deleo Rd	OU7	9411	Yes	Outdoor	Response Completed
AD-200316	13280 US Highway 2	OU7	11311	Yes	Indoor	Response Completed
AD-200317	GID 11719	OU7	11719	Yes	NA	Response Not Required
AD-200318	GID 11435	OU7	11435	Yes	NA	Response Not Required
AD-200319	GID 11720	OU7	11720	Yes	NA	Response Not Required
AD-200320	GID 11721	OU7	11721	Yes	NA	Response Not Required
AD-200321	13327 US Highway 2	OU7	9412	Yes	NA	Response Not Required
AD-200322	GID 11722	OU7	11722	Yes	NA	Response Not Required
AD-200323	GID 11295	OU7	11295	Yes	NA	Response Not Required
AD-200324	GID 11724	OU7	11724	Yes	NA	Response Not Required
AD-200326	79 Hammons Dr	OU7	9414	Yes	NA	Response Not Required
AD-200327	53 Hammons Dr	OU7	10305	Yes	NA	Response Not Required
AD-200328	460 Valley Of The Moon Rd	OU7	11725	Yes	NA	Response Not Required
AD-200329	GID 11726	OU7	11726	Yes	NA	Response Not Required
AD-200330	443 Valley Of The Moon Rd	OU7	11797	Yes	NA	Response Not Required
AD-200331	423 Valley Of The Moon Rd	OU7	10306	Yes	NA	Response Not Required
AD-200332	80 Hammons Dr	OU7	10307	Yes	Outdoor	Response Completed
AD-200333	GID 11193	OU7	11193	Yes	NA	Response Not Required
AD-200334	356 Valley Of The Moon Rd	OU7	11042	Yes	Indoor/Outdoor	Response Completed
AD-200335	GID 11727	OU7	11727	Yes	NA	Response Not Required
AD-200336	456 Valley Of The Moon Rd	OU7	11728	Yes	NA	Response Not Required
AD-200337	408 Valley Of The Moon Rd	OU7	10447	Yes	NA	Response Not Required
AD-200339	369 Valley Of The Moon Rd	OU7	11195	Yes	NA	Response Not Required
AD-200340	208 N 3rd St	OU7	10915	Yes	NA	Response Not Required
AD-200341	315 Chapel Flats Rd	OU7	10772*	Yes	NA	Response Not Required
AD-200342	307 Spokane Ave	OU7	11265	Yes	Indoor/Outdoor	Response Completed
AD-200343	306 E Kalispell Ave	OU7	10988	Yes	Indoor	Response Completed
AD-200344	308 E Kalispell Ave	OU7	10989	Yes	Outdoor	Response Completed
AD-200345	311 E Spokane Ave	OU7	11039	Yes	Outdoor	Response Completed
AD-200346	316 E Kalispell Ave	OU7	10990	Yes	NA	Response Not Required
AD-200347	315 E Spokane Ave	OU7	10991	Yes	Indoor/Outdoor	Response Completed
AD-200349	318 E Kalispell Ave	OU7	11021	Yes	NA	Response Not Required
AD-200350	GID 11022	OU7	11022	Yes	Indoor/Outdoor	Response Completed
AD-200351	207 4th St	OU7	10973	Yes	NA	Response Not Required
AD-200352	203 N 4th St	OU7	11023	No	NA	Investigation Required - Access Refused
AD-200354	305 E Kalispell Ave	OU7	10303	Yes	NA	Response Not Required
AD-200355	302 E Kootenai Ave #A	OU7	9404*	Yes	NA	Response Not Required
AD-200357	312 E Kootenai Ave	OU7	11036	Yes	NA	Response Not Required
AD-200358	GID 9472	OU7	9472	Yes	NA	Response Not Required
AD-200361	GID 10962	OU7	10962	Yes	NA	Response Not Required
AD-200362	318 E Kootenai Ave	OU7	10971	Yes	NA	Response Not Required
AD-200363	315 E Kalispell Ave	OU7	11018	Yes	NA	Response Not Required
AD-200364	301 E Kootenai Ave	OU7	9247	Yes	NA	Response Not Required
AD-200365	302 E Yaak Ave	OU7	10529	Yes	Outdoor	Response Completed
AD-200367	GID 11066	OU7	11066	Yes	Outdoor	Response Completed
AD-200368	315 E Kootenai Ave	OU7	9248	Yes	NA	Response Not Required
AD-200371	GID 10900	OU7	10900	Yes	NA	Response Not Required
AD-200373	GID 11031	OU7	11031	Yes	Outdoor	Response Completed
AD-200374	318 E Yaak Ave #1	OU7	11020*	Yes	Outdoor	Response Completed
AD-200375	322 Yaak Ave	OU7	10901	Yes	NA	Response Not Required
AD-200376	328 Yaak Ave	OU7	10902	Yes	NA	Response Not Required
AD-200377	325 E Kalispell Ave	OU7	10903	Yes	NA	Response Not Required
AD-200378	402 N 4th St	OU7	10893	Yes	NA	Response Not Required
AD-200379	402 E Yaak Ave	OU7	10894	Yes	NA	Response Not Required
AD-200382	501 E Kalispell Ave	OU7	9741*	Yes	NA	Response Not Required
AD-200383	GID 10895	OU7	10895	Yes	NA	Response Not Required
AD-200384	413 E Spokane Ave	OU7	11148	Yes	NA	Response Not Required
AD-200385	417 E Spokane Ave	OU7	10987*	Yes	NA	Response Not Required
AD-200386	427 E Spokane Ave	OU7	10495	Yes	Outdoor	Response Completed
AD-200388	208 N 4th St	OU7	10896	Yes	Indoor	Response Completed
AD-200389	408 E Kalispell Ave	OU7	11149	Yes	NA	Response Not Required
AD-200390	414 E Kalispell Ave	OU7	11075	Yes	Outdoor	Response Completed
AD-200393	GID 9405	OU7	9405	Yes	Indoor	Response Completed
AD-200394	405 E Missoula Ave	OU7	9406	Yes	Outdoor	Response Completed
AD-200396	407 E Missoula Ave	OU7	10738	Yes	NA	Response Not Required
AD-200399	GID 10698	OU7	10698	Yes	NA	Response Not Required
AD-200400	GID 10699	OU7	10699	Yes	NA	Response Not Required
AD-200401	GID 10700	OU7	10700	Yes	NA	Response Not Required
AD-200403	502 E Dent Ave	OU7	10496	Yes	NA	Response Not Required
AD-200404	508 E Dent Ave	OU7	9110	Yes	NA	Response Not Required
AD-200405	510 E Dent Ave	OU7	9111	Yes	NA	Response Not Required
AD-200407	GID 10701	OU7	10701	Yes	NA	Response Not Required
AD-200408	501 E Dent Ave	OU7	9112	Yes	NA	Response Not Required
AD-200409	GID 9113	OU7	9113	Yes	NA	Response Not Required
AD-200410	509 E Dent Ave	OU7	9114	Yes	NA	Response Not Required
AD-200413	502 E Grant Ave A	OU7	10416	Yes	NA	Response Not Required
AD-200414	504 E Grant Ave	OU7	10835	Yes	NA	Response Not Required
AD-200415	506 Grant Ave #A	OU7	10417	Yes	NA	Response Not Required
AD-200416	510 E Grant Ave	OU7	10654	Yes	Outdoor	Response Completed
AD-200417	514 E Grant Ave	OU7	10755	Yes	Indoor	Response Completed
AD-200419	503 E Grant Ave	OU7	10678	Yes	NA	Response Not Required
AD-200420	507 E Grant Ave	OU7	10679	Yes	NA	Response Not Required
AD-200421	509 E Grant Ave	OU7	10680	Yes	Outdoor	Response Completed
AD-200422	513 E Grant Ave	OU7	10681	Yes	Indoor	Response Completed
AD-200423	203 S 5th St	OU7	10682	Yes	NA	Response Not Required
AD-200424	506 E Mineral Ave	OU7	10683	Yes	NA	Response Not Required
AD-200425	502 E Missoula Ave	OU7	10269	Yes	NA	Response Not Required
AD-200426	501 E Missoula Ave	OU7	10730	Yes	NA	Response Not Required
AD-200427	505 E Missoula Ave	OU7	10655	Yes	Indoor	Response Completed

AD-200428	GID 10731	OU7	10731	Yes	NA	Response Not Required
AD-200431	505 E Spokane Ave	OU7	9741*	Yes	NA	Response Not Required
AD-200433	514 E Mineral Ave	OU7	10320	No	NA	Investigation Required - Access Refused
AD-200435	505 E Mineral Ave	OU7	10272	Yes	NA	Response Not Required
AD-200436	507 E Mineral Ave	OU7	10657	Yes	NA	Response Not Required
AD-200437	509 E Mineral Ave	OU7	10619	Yes	Outdoor	Response Completed
AD-200438	513 E Mineral Ave	OU7	10620	Yes	Indoor	Response Completed
AD-200440	508 E Missoula Ave	OU7	10622	Yes	NA	Response Not Required
AD-200441	510 E Missoula Ave	OU7	10623	Yes	Indoor	Response Completed
AD-200442	102 S 6th St	OU7	10624	Yes	Outdoor	Response Completed
AD-200444	509 E Missoula Ave	OU7	10751	Yes	Outdoor	Response Completed
AD-200445	511 E Missoula Ave	OU7	10411	Yes	NA	Response Not Required
AD-200446	101 N 6th St	OU7	10412	Yes	NA	Response Not Required
AD-200447	510 E Spokane Ave	OU7	10413	No	NA	Investigation Required - Access Refused
AD-200448	512 E Spokane Ave	OU7	10559	Yes	Indoor	Response Completed
AD-200449	107 N 6th St	OU7	10662	Yes	NA	Response Not Required
AD-200450	511 E Spokane Ave	OU7	10663	Yes	NA	Response Not Required
AD-200452	108 N 6th St	OU7	10664	Yes	NA	Response Not Required
AD-200454	GID 10665	OU7	10665	Yes	NA	Response Not Required
AD-200455	GID 10668	OU7	10668	Yes	NA	Response Not Required
AD-200456	602 E Mineral Ave	OU7	10826	Yes	Indoor	Response Completed
AD-200457	608 E Mineral Ave	OU7	10834	Yes	NA	Response Not Required
AD-200458	205 S 6th St	OU7	10828	Yes	Indoor	Response Completed
AD-200459	609 E Grant Ave	OU7	10829	No	NA	Investigation Required - Access Refused
AD-200460	611 E Missoula Ave	OU7	10674*	Yes	NA	Response Not Required
AD-200461	707 E Grant Ave	OU7	10583	Yes	NA	Response Not Required
AD-200464	600 E Missoula Ave	OU7	10745	Yes	NA	Response Not Required
AD-200465	72 Callahan Creek Rd	OU7	10419	Yes	NA	Response Not Required
AD-200466	GID 10585	OU7	10585	Yes	Outdoor	Response Completed
AD-200467	GID 10256	OU7	10256	Yes	NA	Response Not Required
AD-200468	608 E Missoula Ave	OU7	10676*	Yes	NA	Response Not Required
AD-200469	616 E Missoula Ave	OU7	10677	Yes	NA	Response Not Required
AD-200470	38 Callahan Creek Rd	OU7	10493*	Yes	NA	Response Not Required
AD-200471	606 E Missoula Ave	OU7	10675	Yes	NA	Response Not Required
AD-200472	605 E Mineral Ave	OU7	10746	Yes	Indoor	Response Completed
AD-200473	410 S 6th St	OU7	10420	Yes	NA	Response Not Required
AD-200474	406 S 6th St	OU7	9120	No	NA	Investigation Required - Access Refused
AD-200475	407 S 6th St	OU7	9121	Yes	NA	Response Not Required
AD-200476	403 S 6th St	OU7	9122	Yes	NA	Response Not Required
AD-200478	GID 700015	OU7	700015	Yes	NA	Response Not Required
AD-200479	606 E Grant Ave	OU7	10494	Yes	Outdoor	Response Completed
AD-200480	612 E Grant Ave	OU7	10831	Yes	Outdoor	Response Completed
AD-200481	604 E Grant Ave	OU7	10832	Yes	NA	Response Not Required
AD-200483	614 E Grant Ave	OU7	10575	No	NA	Response Not Required
AD-200484	618 E Grant Ave	OU7	10498	Yes	NA	Response Not Required
AD-200485	620 E Grant Ave	OU7	10499	Yes	NA	Response Not Required
AD-200486	GID 10500	OU7	10500	Yes	NA	Response Not Required
AD-200487	234 Callahan Creek Rd	OU7	10501	Yes	NA	Response Not Required
AD-200488	214 Callahan Creek Rd	OU7	10502	Yes	NA	Response Not Required
AD-200489	411 S 6th St	OU7	10503	Yes	NA	Response Not Required
AD-200491	GID 10897	OU7	10897	Yes	NA	Response Not Required
AD-200492	213 E Dent Ave	OU7	11028	Yes	NA	Response Not Required
AD-200493	GID 11029	OU7	11029	Yes	NA	Response Not Required
AD-200494	GID 10904	OU7	10904	Yes	NA	Response Not Required
AD-200495	GID 11030	OU7	11030	Yes	NA	Response Not Required
AD-200496	409 E Grant Ave	OU7	10840	Yes	NA	Response Not Required
AD-200497	402 E Mineral Ave #1	OU7	10570*	Yes	Outdoor	Response Completed
AD-200498	408 E Mineral Ave	OU7	10740	Yes	NA	Response Not Required
AD-200499	GID 9278	OU7	9278	Yes	NA	Response Not Required
AD-200500	302 E Dent Ave	OU7	9279	Yes	NA	Response Not Required
AD-200501	GID 10891	OU7	10891	Yes	NA	Response Not Required
AD-200502	GID 11033	OU7	11033	Yes	NA	Response Not Required
AD-200503	302 E Grant Ave	OU7	10892	Yes	Outdoor	Response Completed
AD-200504	306 E Grant Ave	OU7	11079	Yes	NA	Response Not Required
AD-200505	312 E Grant Ave	OU7	10733	Yes	NA	Response Not Required
AD-200506	302 E Missoula Ave	OU7	10512	Yes	NA	Response Not Required
AD-200507	301 E Mineral Ave	OU7	11038	Yes	Indoor	Response Completed
AD-200508	305 E Mineral Ave	OU7	10909	Yes	NA	Response Not Required
AD-200509	306 E Missoula Ave	OU7	10910	Yes	NA	Response Not Required
AD-200510	309 E Mineral Ave	OU7	11014	Yes	Indoor	Response Completed
AD-200511	311 E Mineral Ave	OU7	11267	Yes	NA	Response Not Required
AD-200512	310 E Missoula Ave	OU7	11015	Yes	Indoor	Response Completed
AD-200513	313 E Mineral Ave	OU7	11268	Yes	NA	Response Not Required
AD-200514	117 W Kalispell Ave	OU7	3899	Yes	NA	Response Not Required
AD-200515	113 W Kalispell Ave	OU7	3900	Yes	Indoor/Outdoor	Response Completed
AD-200516	312 E Missoula Ave	OU7	11269	Yes	NA	Response Not Required
AD-200517	GID 11270	OU7	11270	Yes	NA	Response Not Required
AD-200518	301 E Missoula Ave	OU7	10513	Yes	Indoor	Response Completed
AD-200520	315 E Missoula Ave	OU7	10911	Yes	NA	Response Not Required
AD-200521	306 E Spokane Ave	OU7	10905	Yes	Indoor	Response Completed
AD-200523	GID 11024	OU7	11024	Yes	NA	Response Not Required
AD-200524	318 E Spokane Ave	OU7	11025	Yes	NA	Response Not Required
AD-200525	326 E Spokane Ave	OU7	11026	Yes	NA	Response Not Required
AD-200526	GID 10906	OU7	10906	Yes	NA	Response Not Required
AD-200527	404 E Spokane Ave	OU7	9265	Yes	Indoor	Response Completed
AD-200530	414 E Spokane Ave	OU7	9108	Yes	Outdoor	Response Completed
AD-200532	401 E Mineral Ave	OU7	9109	Yes	NA	Response Not Required
AD-200533	402 E Missoula Ave	OU7	9267	Yes	Indoor/Outdoor	Response Completed
AD-200534	405 E Mineral Ave	OU7	10695	Yes	NA	Response Not Required
AD-200535	411 E Mineral Ave	OU7	9115	Yes	NA	Response Not Required
AD-200536	413 E Mineral Ave	OU7	9116	Yes	Outdoor	Response Completed
AD-200538	408 E Missoula Ave	OU7	9119	Yes	Indoor/Outdoor	Response Completed
AD-200539	410 E Missoula Ave	OU7	9728	Yes	NA	Response Not Required
AD-200540	GID 9729	OU7	9729	Yes	NA	Response Not Required
AD-200541	412 E Missoula Ave	OU7	9730	Yes	NA	Response Not Required
AD-200543	401 E Grant Ave	OU7	9731	Yes	Outdoor	Response Completed
AD-200546	GID 10418	OU7	10418	Yes	NA	Response Not Required
AD-200548	410 E Mineral Ave	OU7	9733	Yes	NA	Response Not Required
AD-200549	413 E Grant Ave	OU7	10561	Yes	NA	Response Not Required
AD-200550	414 E Mineral Ave	OU7	9734	Yes	NA	Response Not Required
AD-200551	GID 10734	OU7	10734	Yes	NA	Response Not Required
AD-200552	209 E Dent Ave	OU7	11011	Yes	NA	Response Not Required
AD-200553	206 E Grant Ave	OU7	11080	Yes	NA	Response Not Required
AD-200554	208 E Grant Ave	OU7	10986	Yes	NA	Response Not Required
AD-200556	215 E Dent Ave	OU7	11027	Yes	NA	Response Not Required
AD-200557	214 E Grant Ave	OU7	10979	Yes	NA	Response Not Required
AD-200558	207 S 2nd St	OU7	11185	Yes	NA	Response Not Required
AD-200559	205 E Grant Ave	OU7	11186	Yes	NA	Response Not Required
AD-200560	207 E Grant Ave	OU7	10980	Yes	NA	Response Not Required
AD-200561	211 E Grant Ave	OU7	10981	Yes	NA	Response Not Required
AD-200563	202 E Mineral Ave	OU7	11187	Yes	Outdoor	Response Completed

AD-200564	206 E Mineral Ave	OU7	10953	Yes	Indoor	Response Completed
AD-200565	208 E Mineral Ave	OU7	10984	Yes	NA	Response Not Required
AD-200566	214 E Mineral Ave	OU7	10983	Yes	NA	Response Not Required
AD-200567	201 E Mineral Ave	OU7	10952	No	NA	Investigation Required - Access Refused
AD-200568	203 E Mineral Ave	OU7	10956	Yes	NA	Response Not Required
AD-200569	205 E Mineral Ave	OU7	10957	Yes	NA	Response Not Required
AD-200572	209 E Mineral Ave	OU7	11279	Yes	NA	Response Not Required
AD-200573	GID 10977	OU7	10977	Yes	NA	Response Not Required
AD-200574	GID 10978	OU7	10978	Yes	NA	Response Not Required
AD-200575	202 E Missoula Ave	OU7	11280	Yes	NA	Response Not Required
AD-200576	204 E Missoula Ave	OU7	11179	Yes	NA	Response Not Required
AD-200577	206 E Missoula Ave	OU7	11180	Yes	NA	Response Not Required
AD-200578	208 E Missoula Ave	OU7	11181	Yes	Indoor	Response Completed
AD-200579	210 E Missoula Ave	OU7	10779	Yes	NA	Response Not Required
AD-200580	212 E Missoula Ave	OU7	11197	Yes	NA	Response Not Required
AD-200581	216 E Missoula Ave	OU7	11198	Yes	NA	Response Not Required
AD-200582	218 E Missoula Ave	OU7	11017	Yes	NA	Response Not Required
AD-200583	203 E Missoula Ave	OU7	9268	Yes	NA	Response Not Required
AD-200584	207 E Missoula Ave	OU7	9269	Yes	NA	Response Not Required
AD-200586	217 E Missoula Ave	OU7	10907*	Yes	Outdoor	Response Completed
AD-200587	204 E Spokane Ave	OU7	9270	Yes	NA	Response Not Required
AD-200588	208 E Spokane Ave	OU7	9271	Yes	Indoor/Outdoor	Response Completed
AD-200589	GID 9272	OU7	9272	Yes	Indoor/Outdoor	Response Completed
AD-200590	212 E Spokane Ave	OU7	10999	Yes	NA	Response Not Required
AD-200591	236 E Spokane Ave	OU7	10422	Yes	NA	Response Not Required
AD-200592	204 N 2nd St	OU7	11000	Yes	Indoor/Outdoor	Response Completed
AD-200593	201 E Spokane Ave	OU7	11001	Yes	Outdoor	Response Completed
AD-200594	207 E Spokane Ave	OU7	11002	Yes	Indoor/Outdoor	Response Completed
AD-200595	GID 11003	OU7	11003	Yes	Indoor/Outdoor	Response Completed
AD-200596	213 E Spokane Ave	OU7	11004	Yes	Outdoor	Response Completed
AD-200598	215 E Spokane Ave	OU7	11069	Yes	Indoor	Response Completed
AD-200599	GID 11070	OU7	11070	Yes	NA	Response Not Required
AD-200600	217 E Spokane Ave	OU7	11071	Yes	Indoor	Response Completed
AD-200601	202 E Kalispell Ave	OU7	11072	Yes	NA	Response Not Required
AD-200602	208 E Kalispell Ave	OU7	11073	Yes	NA	Response Not Required
AD-200603	212 E Kalispell Ave	OU7	10530	Yes	NA	Response Not Required
AD-200605	GID 9285	OU7	9285	Yes	NA	Response Not Required
AD-200606	224 E Kalispell Ave	OU7	11074	Yes	NA	Response Not Required
AD-200607	226 E Kalispell Ave	OU7	10300	Yes	NA	Response Not Required
AD-200608	207 N 3rd St	OU7	10923*	Yes	Outdoor	Response Completed
AD-200609	215 E Kalispell Ave	OU7	10924	Yes	NA	Response Not Required
AD-200610	219 E Kalispell Ave	OU7	10718	Yes	Outdoor	Response Completed
AD-200611	229 E Kalispell Ave	OU7	10534	Yes	NA	Response Not Required
AD-200612	481 Callahan Creek Rd	OU7	4639	No	NA	Investigation Required - Access Refused
AD-200613	608 Callahan Creek Rd	OU7	10652	No	NA	Investigation Required - Access Refused
AD-200614	508 Saint Regis Rd	OU7	10735	Yes	Outdoor	Response Completed
AD-200615	717 Saint Regis Rd	OU7	10653	Yes	Outdoor	Response Completed
AD-200616	469 Saint Regis Rd	OU7	10323	Yes	Outdoor	Response Completed
AD-200617	838 Saint Regis Rd	OU7	10364	Yes	NA	Response Not Required
AD-200618	1010 Saint Regis Rd	OU7	9361	Yes	Indoor/Outdoor	Response Completed
AD-200619	1064 Saint Regis Rd	OU7	10352	Yes	Indoor/Outdoor	Response Completed
AD-200620	GID 10741	OU7	10741	Yes	NA	Response Not Required
AD-200621	33 Pike Dr	OU7	3640	Yes	NA	Response Not Required
AD-200622	GID 10742	OU7	10742	Yes	NA	Response Not Required
AD-200623	GID 10743	OU7	10743	Yes	NA	Response Not Required
AD-200625	710 E Missoula Ave	OU7	10763	Yes	NA	Response Not Required
AD-200626	GID 10764	OU7	10764	Yes	NA	Response Not Required
AD-200627	900 E Missoula Ave	OU7	4694	Yes	Outdoor	Response Completed
AD-200628	1010 E Missoula Ave	OU7	4695	Yes	NA	Response Not Required
AD-200629	914 E Missoula Ave	OU7	4696	Yes	Indoor	Response Completed
AD-200630	GID 4697	OU7	4697	Yes	NA	Response Not Required
AD-200631	910 E Missoula Ave	OU7	4608	Yes	NA	Response Not Required
AD-200632	902 E Missoula Ave	OU7	4609	Yes	Indoor/Outdoor	Response Completed
AD-200633	904 E Missoula Ave	OU7	4610	Yes	NA	Response Not Required
AD-200634	1012 E Missoula Ave	OU7	3644	Yes	Indoor/Outdoor	Response Completed
AD-200635	1104 E Missoula Ave	OU7	3645	Yes	NA	Response Not Required
AD-200636	1108 E Missoula Ave	OU7	3646	Yes	NA	Response Not Required
AD-200637	1110 E Missoula Ave	OU7	3656	Yes	NA	Response Not Required
AD-200638	GID 10249	OU7	10249	Yes	NA	Response Not Required
AD-200639	131 Garrison Rd	OU7	10363	Yes	NA	Response Not Required
AD-200640	91 Garrison Rd	OU7	10254	No	NA	Investigation Required - Access Refused
AD-200641	607 Garrison Rd	OU7	10337	No	NA	Investigation Required - Access Refused
AD-200643	177 Saint Regis Rd	OU7	10837*	Yes	NA	Response Not Required
AD-200644	493 Welch Rd	OU7	9092	Yes	NA	Response Not Required
AD-200645	GID 9464	OU7	9464	Yes	NA	Response Not Required
AD-200646	265 Welch Rd	OU7	7769	Yes	NA	Response Not Required
AD-200647	2782 Iron Creek Rd	OU7	7770	Yes	NA	Response Not Required
AD-200648	2716 Iron Creek Rd	OU7	7771	Yes	NA	Response Not Required
AD-200649	2624 Iron Creek Rd	OU7	7772	Yes	Outdoor	Response Completed
AD-200650	384 Welch Rd	OU7	7773	Yes	NA	Response Not Required
AD-200651	2536 Iron Creek Rd	OU7	7774	Yes	NA	Response Not Required
AD-200652	2486 Iron Creek Rd	OU7	9508	Yes	Outdoor	Response Completed
AD-200653	303 N 3rd St	OU7	10925	Yes	NA	Response Not Required
AD-200654	207 E Kalispell Ave	OU7	10926	Yes	Indoor	Response Completed
AD-200655	304 N 2nd St	OU7	10535	Yes	NA	Response Not Required
AD-200656	202 E Kootenai Ave	OU7	10927	Yes	NA	Response Not Required
AD-200657	GID 10928	OU7	10928	Yes	NA	Response Not Required
AD-200658	206 E Kootenai Ave	OU7	10536	Yes	Indoor	Response Completed
AD-200659	216 E Kootenai Ave	OU7	10929	Yes	Indoor	Response Completed
AD-200660	218 E Kootenai Ave (Old Hotel)	OU7	10930	Yes	NA	Response Not Required
AD-200661	218 E Kootenai Ave (GID 10537)	OU7	10537	Yes	NA	Response Not Required
AD-200662	228 E Kootenai Ave	OU7	10931	Yes	NA	Response Not Required
AD-200663	230 E Kootenai Ave	OU7	10932	Yes	Indoor	Response Completed
AD-200665	101 E Kalispell Ave	OU7	4713	Yes	NA	Response Not Required
AD-200666	104 E Kootenai Ave	OU7	4714	Yes	Indoor	Response Completed
AD-200668	GID 4716	OU7	4716	Yes	NA	Response Not Required
AD-200669	205 S 5th St	OU7	10844	Yes	Outdoor	Response Completed
AD-200670	207 S 5th St	OU7	10845	Yes	Outdoor	Response Completed
AD-200671	110 E Kootenai Ave	OU7	4717	Yes	NA	Response Not Required
AD-200672	GID 10539	OU7	10539	Yes	NA	Response Not Required
AD-200674	122 E Kootenai Ave	OU7	4719*	Yes	NA	Response Not Required
AD-200675	115 Kalispell Ave	OU7	10540	Yes	NA	Response Not Required
AD-200676	128 E Kootenai Ave	OU7	4719*	Yes	NA	Response Not Required
AD-200677	102 E Kalispell Ave	OU7	4720	Yes	NA	Response Not Required
AD-200678	110 E Kalispell Ave	OU7	10542	No	NA	Investigation Required - Access Refused
AD-200679	116 E Kalispell Ave	OU7	10933	Yes	NA	Response Not Required
AD-200680	118 E Kalispell Ave	OU7	10524	Yes	NA	Response Not Required
AD-200681	119 E Spokane Ave	OU7	10301	Yes	Indoor	Response Completed
AD-200683	122 E Kalispell Ave	OU7	11174	Yes	NA	Response Not Required
AD-200684	207 N 2nd St	OU7	11175	Yes	NA	Response Not Required
AD-200685	127 E Spokane Ave	OU7	9736	Yes	NA	Response Not Required

AD-200686	GID 10954	OU7	10954	Yes	NA	Response Not Required
AD-200687	108 E Spokane Ave	OU7	9737	Yes	NA	Response Not Required
AD-200688	110 E Spokane Ave	OU7	9738	Yes	NA	Response Not Required
AD-200689	122 E Spokane Ave	OU7	9739	Yes	Indoor/Outdoor	Response Completed
AD-200690	101 E Missoula Ave	OU7	10707	Yes	NA	Response Not Required
AD-200691	107 E Missoula Ave	OU7	10708	Yes	NA	Response Not Required
AD-200692	112 E Missoula Ave	OU7	10709	Yes	NA	Response Not Required
AD-200694	GID 10898	OU7	10898	Yes	NA	Response Not Required
AD-200695	GID 9280	OU7	9280	Yes	NA	Response Not Required
AD-200696	103 W Missoula Ave	OU7	4444	Yes	NA	Response Not Required
AD-200697	GID 10427	OU7	10427	Yes	NA	Response Not Required
AD-200698	GID 4649	OU7	4649	Yes	NA	Response Not Required
AD-200699	103 E Spokane Ave	OU7	10996	Yes	Outdoor	Response Completed
AD-200700	128 E Spokane Ave	OU7	10997	Yes	NA	Response Not Required
AD-200701	125 W Missoula Ave	OU7	4650	Yes	NA	Response Not Required
AD-200702	105 W Missoula Ave	OU7	4643	Yes	NA	Response Not Required
AD-200704	116 E Missoula Ave	OU7	10935	Yes	Indoor	Response Completed
AD-200705	GID 10519	OU7	10519	Yes	NA	Response Not Required
AD-200706	403 N 1st St	OU7	3641	Yes	Indoor	Response Completed
AD-200707	111 E Spokane Ave	OU7	10998	No	NA	Investigation Required - Access Refused
AD-200708	13843 US Highway 2	OU7	4342	Yes	NA	Response Not Required
AD-200709	113 W Spokane Ave	OU7	4343	Yes	NA	Response Not Required
AD-200711	111 W Spokane Ave	OU7	4611	Yes	Indoor	Response Completed
AD-200712	GID 4645	OU7	4645	Yes	NA	Response Not Required
AD-200713	13891 US Highway 2	OU7	4646	Yes	Indoor	Response Completed
AD-200714	106 W Missoula Ave	OU7	4647	Yes	NA	Response Not Required
AD-200718	109 W Spokane Ave	OU7	3895	Yes	NA	Response Not Required
AD-200719	107 N 1st St	OU7	4731	Yes	NA	Response Not Required
AD-200720	102 W Missoula Ave	OU7	4732	Yes	NA	Response Not Required
AD-200722	106 W Spokane Ave	OU7	4733	Yes	Outdoor	Response Completed
AD-200723	102 W Spokane Ave	OU7	4734	Yes	Indoor	Response Completed
AD-200724	13789 US Highway 2	OU7	10428*	Yes	NA	Response Not Required
AD-200725	GID 10520	OU7	10520	Yes	NA	Response Not Required
AD-200726	GID 10304	OU7	10304	Yes	NA	Response Not Required
AD-200727	109 W Kalispell Ave	OU7	4735	Yes	NA	Response Not Required
AD-200728	401 N 1st St	OU7	4740	Yes	Indoor/Outdoor	Response Completed
AD-200729	205 N 1st St	OU7	4727	Yes	NA	Response Not Required
AD-200730	201 W Kalispell Ave	OU7	11161	Yes	NA	Response Not Required
AD-200731	119 W Kootenai Ave	OU7	10514	Yes	NA	Response Not Required
AD-200732	GID 10515	OU7	10515	Yes	NA	Response Not Required
AD-200733	118 W Kalispell Ave	OU7	3676	Yes	Indoor	Response Completed
AD-200734	GID 4651	OU7	4651	Yes	NA	Response Not Required
AD-200735	113 W Kootenai Ave	OU7	4424	Yes	NA	Response Not Required
AD-200737	109 W Kootenai Ave	OU7	4653	Yes	NA	Response Not Required
AD-200738	112 W Kalispell Ave	OU7	4728	Yes	NA	Response Not Required
AD-200739	301 N 1st St	OU7	4729	Yes	NA	Response Not Required
AD-200740	GID 4730	OU7	4730	Yes	NA	Response Not Required
AD-200741	103 W Kootenai Ave	OU7	3858	Yes	NA	Response Not Required
AD-200743	GID 11271	OU7	11271	Yes	NA	Response Not Required
AD-200744	122 W Kootenai Ave	OU7	11272	Yes	NA	Response Not Required
AD-200745	216 W Kootenai Ave	OU7	11273*	Yes	NA	Response Not Required
AD-200746	118 W Kootenai Ave	OU7	10531	Yes	NA	Response Not Required
AD-200747	110 W Kootenai Ave	OU7	3860	Yes	NA	Response Not Required
AD-200748	117 W Yaak Ave	OU7	3678	Yes	NA	Response Not Required
AD-200749	105 W Yaak Ave	OU7	4445	Yes	NA	Response Not Required
AD-200750	GID 4446	OU7	4446	Yes	NA	Response Not Required
AD-200751	116 W Kootenai Ave	OU7	4425*	Yes	Indoor/Outdoor	Response Completed
AD-200759	101 E Kootenai Ave	OU7	4741	Yes	Indoor/Outdoor	Response Completed
AD-200760	GID 4442	OU7	4442	Yes	NA	Response Not Required
AD-200761	GID 3642	OU7	3642	Yes	NA	Response Not Required
AD-200762	120 E Yaak Ave	OU7	4443	Yes	NA	Response Not Required
AD-200763	123 E Kootenai Ave	OU7	4605	Yes	Outdoor	Response Completed
AD-200764	402 N 2nd St	OU7	11159	Yes	NA	Response Not Required
AD-200765	202 E Yaak Ave	OU7	10919	Yes	Outdoor	Response Completed
AD-200767	208 E Yaak Ave	OU7	10921	Yes	Indoor/Outdoor	Response Completed
AD-200768	207 E Kootenai Ave	OU7	11006	Yes	NA	Response Not Required
AD-200770	GID 11007	OU7	11007	Yes	NA	Response Not Required
AD-200771	216 E Yaak Ave	OU7	10936	Yes	Indoor/Outdoor	Response Completed
AD-200772	211 E Kootenai Ave	OU7	10937	Yes	NA	Response Not Required
AD-200773	112 E Yaak Ave Unit A	OU7	3643	Yes	NA	Response Not Required
AD-200774	GID 10938	OU7	10938	Yes	NA	Response Not Required
AD-200775	215 E Kootenai Ave	OU7	9273	No	NA	Investigation Required - Access Refused
AD-200776	228 E Yaak Ave	OU7	9274	Yes	Indoor/Outdoor	Response Completed
AD-200777	GID 9275	OU7	9275	Yes	NA	Response Not Required
AD-200778	GID 9276	OU7	9276	Yes	NA	Response Not Required
AD-200779	233 E Kootenai Ave	OU7	11068	No	NA	Investigation Required - Access Refused
AD-200780	GID 10703	OU7	10703	Yes	NA	Response Not Required
AD-200782	GID 11077	OU7	11077	Yes	NA	Response Not Required
AD-200783	2561 River Rd	OU7	10429	Yes	NA	Response Not Required
AD-200784	301 E Grant Ave	OU7	11035	Yes	NA	Response Not Required
AD-200785	304 E Mineral Ave	OU7	10913	Yes	Outdoor	Response Completed
AD-200786	306 E Mineral Ave	OU7	10914	Yes	NA	Response Not Required
AD-200787	305 E Grant Ave	OU7	9281	Yes	NA	Response Not Required
AD-200788	312 E Mineral Ave	OU7	9407	Yes	Outdoor	Response Completed
AD-200790	204 S 4th St	OU7	9409	Yes	NA	Response Not Required
AD-200791	414 S 6th St	OU7	10639	Yes	Outdoor	Response Completed
AD-200792	377 Callahan Creek Rd	OU7	10756	No	NA	Investigation Required - Access Refused
AD-200793	2338 Iron Creek Rd	OU7	9864	Yes	NA	Response Not Required
AD-200794	2444 Iron Creek Rd	OU7	9865	Yes	NA	Response Not Required
AD-200795	GID 9866	OU7	9866	Yes	NA	Response Not Required
AD-200796	GID 9867	OU7	9867	Yes	NA	Response Not Required
AD-200797	GID 9837	OU7	9837	Yes	NA	Response Not Required
AD-200798	2298 Iron Creek Rd	OU7	10026	Yes	NA	Response Not Required
AD-200799	2204 Iron Creek Rd	OU7	10027	Yes	NA	Response Not Required
AD-200800	GID 10028	OU7	10028	Yes	NA	Response Not Required
AD-200801	1989 Iron Creek Rd	OU7	10029	Yes	NA	Response Not Required
AD-200802	1783 Iron Creek Rd	OU7	10030	Yes	NA	Response Not Required
AD-200803	78 Lazy River Rd	OU7	10430	Yes	NA	Response Not Required
AD-200804	71 Lazy River Rd	OU7	10431*	Yes	Outdoor	Response Completed
AD-200805	26 Lazy River Rd	OU7	10432	Yes	NA	Response Not Required
AD-200806	2283 River Rd	OU7	11454	No	NA	Investigation Required - Access Refused
AD-200807	GID 11455	OU7	11455	Yes	NA	Response Not Required
AD-200808	2183 River Rd	OU7	10792	Yes	NA	Response Not Required
AD-200809	2234 River Rd	OU7	10794	Yes	NA	Response Not Required
AD-200810	1733 River Rd	OU7	10796	Yes	NA	Response Not Required
AD-200811	1863 River Rd	OU7	10797	Yes	NA	Response Not Required
AD-200812	GID 9968	OU7	9968	Yes	NA	Response Not Required
AD-200813	1049 Iron Creek Rd	OU7	9969	Yes	NA	Response Not Required
AD-200814	278 Freeman Ridge Rd	OU7	9970	No	NA	Investigation Required - Access Refused
AD-200815	31 Freeman Ridge Rd	OU7	10143	Yes	NA	Response Not Required
AD-200816	217 Freeman Ridge Rd	OU7	8873	Yes	NA	Response Not Required

AD-200818	194 Freeman Ridge Rd	OU7	10059	Yes	NA	Response Not Required
AD-200819	GID 9490	OU7	9490	Yes	NA	Response Not Required
AD-200820	1133 Freeman Ridge Rd	OU7	9974	Yes	NA	Response Not Required
AD-200823	149 Cox Ln	OU7	10050	No	NA	Investigation Required - Access Refused
AD-200824	141 Cox Ln	OU7	9292	No	NA	Investigation Required - Access Refused
AD-200825	1367 Freeman Ridge Rd	OU7	9868	Yes	NA	Response Not Required
AD-200826	GID 7775	OU7	7775	Yes	NA	Response Not Required
AD-200827	1133 Saint Regis Rd	OU7	10341	Yes	NA	Response Not Required
AD-200828	254 Garrison Rd	OU7	8874	Yes	NA	Response Not Required
AD-200829	262 Garrison Rd	OU7	9967	Yes	NA	Response Not Required
AD-200830	332 Garrison Rd	OU7	10192	Yes	NA	Response Not Required
AD-200831	396 Garrison Rd	OU7	10193	No	NA	Investigation Required - Access Refused
AD-200832	656 Garrison Rd	OU7	10194*	Yes	Outdoor	Response Completed
AD-200834	687 Iron Creek Rd	OU7	10195	Yes	Indoor/Outdoor	Response Completed
AD-200835	GID 10469	OU7	10469	Yes	NA	Response Not Required
AD-200836	GID 10470	OU7	10470	Yes	NA	Response Not Required
AD-200837	50 Templin Dr	OU7	10144	Yes	NA	Response Not Required
AD-200838	172 Templin Dr	OU7	10058*	Yes	NA	Response Not Required
AD-200839	206 Hudlow Dr	OU7	9944	Yes	Indoor/Outdoor	Response Completed
AD-200840	GID 10145	OU7	10145	Yes	NA	Response Not Required
AD-200841	1184 Iron Creek Rd	OU7	10146	Yes	NA	Response Not Required
AD-200842	GID 10196	OU7	10196	Yes	NA	Response Not Required
AD-200843	GID 10197	OU7	10197	Yes	NA	Response Not Required
AD-200844	1601 Iron Creek Rd	OU7	10198	No	NA	Investigation Required - Access Refused
AD-200845	1335 Iron Creek Rd	OU7	10199*	Yes	NA	Response Not Required
AD-200846	1332 Iron Creek Rd	OU7	10200	Yes	NA	Response Not Required
AD-200847	1524 Iron Creek Rd	OU7	10092	Yes	NA	Response Not Required
AD-200849	2096 Iron Creek Rd	OU7	9293	Yes	NA	Response Not Required
AD-200850	1854 Iron Creek Rd	OU7	10052	Yes	NA	Response Not Required
AD-200851	1887 Iron Creek Rd	OU7	10053	Yes	NA	Response Not Required
AD-200852	831 Freeman Ridge Rd	OU7	9994	Yes	Outdoor	Response Completed
AD-200853	933 Freeman Ridge Rd	OU7	10054	Yes	NA	Response Not Required
AD-200854	1051 Freeman Ridge Rd	OU7	10033	Yes	NA	Response Not Required
AD-200855	GID 9666	OU7	9666	Yes	NA	Response Not Required
AD-200856	1653 Freeman Ridge Rd	OU7	9667	Yes	NA	Response Not Required
AD-200858	744 Lake Creek Rd	OU7	9295	Yes	NA	Response Not Required
AD-200859	818 Lake Creek Rd	OU7	10031	Yes	NA	Response Not Required
AD-200860	842 Lake Creek Rd	OU7	10032	Yes	Outdoor	Response Completed
AD-200861	GID 9296	OU7	9296	Yes	NA	Response Not Required
AD-200862	874 Lake Creek Rd	OU7	9297	Yes	NA	Response Not Required
AD-200864	11144 US Highway 2	OU7	10798	No	NA	Investigation Required - Access Refused
AD-200865	750 Southside Rd	OU7	10591	Yes	Indoor	Response Completed
AD-200866	GID 11607	OU7	11607	Yes	NA	Response Not Required
AD-200867	GID 4692	OU7	4692	Yes	NA	Response Not Required
AD-200868	1202 E Missoula Ave	OU7	3657	Yes	NA	Response Not Required
AD-200869	1206 E Missoula Ave	OU7	9226	No	NA	Investigation Required - Access Refused
AD-200870	1210 E Missoula Ave	OU7	9227	Yes	NA	Response Not Required
AD-200872	1301 Sunset St	OU7	9228	Yes	NA	Response Not Required
AD-200873	1303 Sunset St	OU7	10457	Yes	NA	Response Not Required
AD-200874	GID 3635	OU7	3635	Yes	NA	Response Not Required
AD-200875	1001 E Missoula Ave	OU7	3636	Yes	NA	Response Not Required
AD-200876	205 Sunrise Rd	OU7	10340	Yes	NA	Response Not Required
AD-200877	231 Sunrise Rd	OU7	10462	Yes	NA	Response Not Required
AD-200879	100 Sunset Ln	OU7	4606	Yes	NA	Response Not Required
AD-200880	1311 E Missoula Ave	OU7	10316	Yes	Outdoor	Response Completed
AD-200881	1403 E Missoula Ave	OU7	10317	Yes	NA	Response Not Required
AD-200882	GID 10319	OU7	10319	Yes	NA	Response Not Required
AD-200883	GID 10321	OU7	10321	Yes	NA	Response Not Required
AD-200884	1407 E Missoula Ave	OU7	10568	Yes	NA	Response Not Required
AD-200885	1409 E Missoula Ave	OU7	10569	Yes	NA	Response Not Required
AD-200886	GID 10332	OU7	10332	Yes	NA	Response Not Required
AD-200888	1359 Sunset St	OU7	10463	No	NA	Investigation Required - Access Refused
AD-200889	GID 10464	OU7	10464	Yes	NA	Response Not Required
AD-200890	GID 10247	OU7	10247	Yes	NA	Response Not Required
AD-200891	GID 7768	OU7	7768	Yes	NA	Response Not Required
AD-200892	GID 10625	OU7	10625	Yes	NA	Response Not Required
AD-200893	GID 10339	OU7	10339	Yes	Outdoor	Response Completed
AD-200894	GID 10410	OU7	10410	Yes	NA	Response Not Required
AD-200895	202 Sunrise Rd	OU7	10752	Yes	NA	Response Not Required
AD-200896	GID 10670	OU7	10670	Yes	NA	Response Not Required
AD-200897	321 Sunrise Rd	OU7	10671	Yes	NA	Response Not Required
AD-200898	258 Sunrise Rd	OU7	9225	Yes	NA	Response Not Required
AD-200899	GID 10758	OU7	10758	Yes	NA	Response Not Required
AD-200900	11 Kootenai Dr	OU7	8163	Yes	NA	Response Not Required
AD-200901	39 Kootenai Dr	OU7	10847	Yes	NA	Response Not Required
AD-200903	87 Kootenai Dr	OU7	10848	Yes	NA	Response Not Required
AD-200904	GID 4757	OU7	4757	Yes	NA	Response Not Required
AD-200906	203 Kootenai Dr	OU7	4759	Yes	NA	Response Not Required
AD-200907	GID 4760	OU7	4760	No	NA	Investigation Required - Access Refused
AD-200908	295 Kootenai Dr	OU7	4761	No	NA	Investigation Required - Access Refused
AD-200909	GID 4702	OU7	4702	No	NA	Investigation Required - Access Refused
AD-200910	320 Kootenai Dr	OU7	10765	Yes	Outdoor	Response Completed
AD-200911	300 Kootenai Dr	OU7	10736	Yes	NA	Response Not Required
AD-200912	324 Sunrise Rd	OU7	4693	Yes	NA	Response Not Required
AD-200913	104 Kootenai Dr	OU7	4698	Yes	NA	Response Not Required
AD-200914	172 Kootenai Dr	OU7	4699	No	NA	Investigation Required - Access Refused
AD-200915	202 Kootenai Dr	OU7	4689	Yes	NA	Response Not Required
AD-200916	GID 4690	OU7	4690	Yes	NA	Response Not Required
AD-200917	244 Kootenai Dr	OU7	4691	Yes	NA	Response Not Required
AD-200918	GID 10753	OU7	10753	Yes	NA	Response Not Required
AD-200919	711 E Missoula Ave	OU7	10555	Yes	Indoor	Response Completed
AD-200920	GID 4710	OU7	4710	No	NA	Response Not Required
AD-200921	202 N 11th St	OU7	4687	Yes	NA	Response Not Required
AD-200922	203 N 11th St	OU7	4688	Yes	Outdoor	Response Completed
AD-200923	GID 10747	OU7	10747	Yes	NA	Response Not Required
AD-200924	702 E Missoula Ave	OU7	10762	Yes	NA	Response Not Required
AD-200925	809 E Missoula Ave (Laundry and Trailer Park)	OU7	10757*	Yes	Indoor	Response Completed
AD-200927	803 N 10th St	OU7	10702	Yes	NA	Response Not Required
AD-200928	725 E Missoula Ave	OU7	10748	No	NA	Investigation Required - Access Refused
AD-200929	717 E Missoula Ave	OU7	10737*	Yes	Indoor	Response Completed
AD-200931	903 E Missoula Ave	OU7	4700	Yes	NA	Response Not Required
AD-200932	1447 Sunset St	OU7	10344*	Yes	NA	Response Not Required
AD-200934	GID 10759	OU7	10759	No	NA	Investigation Required - Access Refused
AD-200936	GID 10347	OU7	10347	Yes	NA	Response Not Required
AD-200938	1126 Saint Regis Rd	OU7	8164	Yes	NA	Response Not Required
AD-200939	1130 Saint Regis Rd	OU7	8165	Yes	NA	Response Not Required
AD-200940	1129 Saint Regis Rd	OU7	9375	No	NA	Investigation Required - Access Refused
AD-200941	GID 10208	OU7	10208	Yes	NA	Response Not Required
AD-200942	GID 9479	OU7	9479	Yes	NA	Response Not Required
AD-200943	845 Lake Creek Rd	OU7	9288	Yes	NA	Response Not Required
AD-200944	GID 10048	OU7	10048	Yes	NA	Response Not Required

AD-200945	GID 9289	OU7	9289	Yes	NA	Response Not Required
AD-200946	1309 Sunset St	OU7	10342	Yes	NA	Response Not Required
AD-200947	1311 Sunset St	OU7	10343	Yes	NA	Response Not Required
AD-200948	1309 Twilight Ln	OU7	10471	Yes	NA	Response Not Required
AD-200949	1401 Twilight Ln	OU7	9376	Yes	NA	Response Not Required
AD-200950	1406 Twilight Ln	OU7	9377	Yes	NA	Response Not Required
AD-200951	1402 Sunset St	OU7	10472	Yes	Outdoor	Response Completed
AD-200952	1406 Sunset St	OU7	10348	Yes	NA	Response Not Required
AD-200953	GID 10841	OU7	10841	Yes	NA	Response Not Required
AD-200954	1380 Twilight Ln	OU7	10760	Yes	NA	Response Not Required
AD-200955	1404 E Missoula Ave	OU7	10761	Yes	NA	Response Not Required
AD-200956	1408 E Missoula Ave	OU7	10250	Yes	NA	Response Not Required
AD-200957	1412 E Missoula Ave	OU7	10308	Yes	NA	Response Not Required
AD-200958	1416 E Missoula Ave	OU7	10309	Yes	NA	Response Not Required
AD-200959	1005 E Missoula Ave	OU7	3637	Yes	NA	Response Not Required
AD-200960	1007 E Missoula Ave	OU7	4703	Yes	Indoor	Response Completed
AD-200961	1107 E Missoula Ave	OU7	4704	No	NA	Response Not Required
AD-200962	1111 E Missoula Ave	OU7	4705	Yes	Indoor	Response Completed
AD-200963	1201 E Missoula Ave	OU7	4706	Yes	NA	Response Not Required
AD-200964	1203 E Missoula Ave	OU7	4707	Yes	NA	Response Not Required
AD-200965	1207 E Missoula Ave	OU7	4708	Yes	NA	Response Not Required
AD-200966	1303 E Missoula Ave	OU7	4709	Yes	NA	Response Not Required
AD-200967	1209.5 E Missoula Ave	OU7	3638	Yes	NA	Response Not Required
AD-200968	1209 E Missoula Ave	OU7	3639	Yes	NA	Response Not Required
AD-200969	1307 E Missoula Ave	OU7	10659	Yes	NA	Response Not Required
AD-200970	1309 E Missoula Ave	OU7	3655	Yes	Indoor/Outdoor	Response Completed
AD-200971	164 Garrison Rd	OU7	10310	Yes	Indoor/Outdoor	Response Completed
AD-200973	311 Chapel Flats Rd	OU7	10772*	Yes	NA	Response Not Required
AD-200975	269 Valley Of The Moon Rd	OU7	10533	Yes	NA	Response Not Required
AD-200977	GID 10916	OU7	10916	Yes	NA	Response Not Required
AD-200978	23 Deleo Rd	OU7	10917	Yes	NA	Response Not Required
AD-200979	GID 10918	OU7	10918	Yes	NA	Response Not Required
AD-200980	1922 Iron Creek Rd	OU7	9287	Yes	NA	Response Not Required
AD-200981	407 N 1st St	OU7	4447	Yes	NA	Response Not Required
AD-200983	407 N 2nd St	OU7	10426	Yes	NA	Response Not Required
AD-200985	305 N 2nd St	OU7	10781	Yes	NA	Response Not Required
AD-200986	127 E Kalispell Ave	OU7	11008	Yes	NA	Response Not Required
AD-200987	GID 10754	OU7	10754	Yes	NA	Response Not Required
AD-200988	173 Lake Creek Rd	OU7	9949	Yes	NA	Response Not Required
AD-200991	GID 10123	OU7	10123	Yes	NA	Response Not Required
AD-200993	104 Hummingbird Ln	OU7	9950	Yes	NA	Response Not Required
AD-200994	337 Snowshoe Ln	OU7	9951	Yes	NA	Response Not Required
AD-200995	329 Snowshoe Ln	OU7	9952	Yes	NA	Response Not Required
AD-200996	GID 9956	OU7	9956	Yes	NA	Response Not Required
AD-200997	259 Snowshoe Ln	OU7	9957	Yes	NA	Response Not Required
AD-200998	11251 US Highway 2	OU7	11459	Yes	NA	Response Not Required
AD-200999	GID 11529	OU7	11529	Yes	NA	Response Not Required
AD-201000	236 Hummingbird Ln	OU7	9958	Yes	Outdoor	Response Completed
AD-201003	GID 9961	OU7	9961	Yes	NA	Response Not Required
AD-201004	GID 9962	OU7	9962	Yes	NA	Response Not Required
AD-201005	288 Hummingbird Ln	OU7	9354	No	NA	Investigation Required - Access Refused
AD-201006	286 Hummingbird Ln	OU7	10221	Yes	NA	Response Not Required
AD-201007	GID 10222	OU7	10222	Yes	NA	Response Not Required
AD-201008	GID 9963	OU7	9963	Yes	NA	Response Not Required
AD-201009	GID 10223	OU7	10223	Yes	NA	Response Not Required
AD-201010	10 Whitetail Way	OU7	10224	Yes	NA	Response Not Required
AD-201011	GID 9964	OU7	9964	Yes	NA	Response Not Required
AD-201012	28 Whitetail Way	OU7	10225	Yes	NA	Response Not Required
AD-201013	GID 9475	OU7	9475	Yes	NA	Response Not Required
AD-201014	78 Whitetail Way	OU7	10226	Yes	NA	Response Not Required
AD-201015	114 Whitetail Way	OU7	10227	Yes	Outdoor	Response Completed
AD-201016	122 Whitetail Way	OU7	9996	Yes	Outdoor	Response Completed
AD-201017	GID 9476	OU7	9476	Yes	NA	Response Not Required
AD-201018	GID 9477	OU7	9477	Yes	NA	Response Not Required
AD-201019	GID 9478	OU7	9478	Yes	NA	Response Not Required
AD-201020	GID 9133	OU7	9133	Yes	NA	Response Not Required
AD-201021	161 Snowshoe Ln	OU7	10228	Yes	NA	Response Not Required
AD-201022	141 Snowshoe Ln	OU7	10107	Yes	Outdoor	Response Completed
AD-201023	117 Snowshoe Ln	OU7	10108	Yes	NA	Response Not Required
AD-201024	GID 8149	OU7	8149	Yes	NA	Response Not Required
AD-201025	61 Snowshoe Ln	OU7	8150	Yes	NA	Response Not Required
AD-201026	GID 8151	OU7	8151	Yes	NA	Response Not Required
AD-201027	GID 9134	OU7	9134	Yes	NA	Response Not Required
AD-201028	GID 9965	OU7	9965	Yes	NA	Response Not Required
AD-201029	GID 9966	OU7	9966	Yes	Outdoor	Response Completed
AD-201030	GID 10147	OU7	10147	Yes	NA	Response Not Required
AD-201031	273 Dump Rd	OU7	10473	Yes	NA	Response Not Required
AD-201032	GID 10474	OU7	10474	Yes	NA	Response Not Required
AD-201035	GID 10311	OU7	10311	Yes	NA	Response Not Required
AD-201036	275 Log Cabin Rd	OU7	9378	Yes	Indoor/Outdoor	Response Completed
AD-201037	204 Log Cabin Rd	OU7	9379	Yes	NA	Response Not Required
AD-201040	160 Log Cabin Rd	OU7	9382	Yes	Indoor/Outdoor	Response Completed
AD-201041	148 Hillside Rd	OU7	10350	Yes	Indoor	Response Completed
AD-201042	GID 10468	OU7	10468	No	NA	Response Not Required
AD-201043	GID 9383	OU7	9383	Yes	NA	Response Not Required
AD-201044	15714 US Highway 2	OU7	10550	Yes	NA	Response Not Required
AD-201045	9677 US Highway 2	OU7	11757	No	NA	Investigation Required - Access Refused
AD-201046	12288 US Highway 2	OU7	10453	Yes	NA	Response Not Required
AD-201047	GID 10209	OU7	10209	Yes	NA	Response Not Required
AD-201049	36 Valley Dr	OU7	11369	Yes	NA	Response Not Required
AD-201050	GID 11370	OU7	11370	Yes	NA	Response Not Required
AD-201051	GID 11371	OU7	11371	Yes	NA	Response Not Required
AD-201052	GID 11372	OU7	11372	Yes	NA	Response Not Required
AD-201053	GID 11373	OU7	11373	Yes	NA	Response Not Required
AD-201054	GID 11374	OU7	11374	Yes	NA	Response Not Required
AD-201055	192 Valley Dr	OU7	11375	Yes	NA	Response Not Required
AD-201056	210 Valley Dr	OU7	11376	Yes	NA	Response Not Required
AD-201057	228 Valley Dr	OU7	11729	Yes	NA	Response Not Required
AD-201058	GID 11730	OU7	11730	Yes	NA	Response Not Required
AD-201059	GID 11731	OU7	11731	Yes	NA	Response Not Required
AD-201060	12550 US Highway 2	OU7	11732	Yes	NA	Response Not Required
AD-201061	GID 11733	OU7	11733	Yes	NA	Response Not Required
AD-201062	GID 11734	OU7	11734	Yes	NA	Response Not Required
AD-201063	12437 US Highway 2	OU7	11735	Yes	NA	Response Not Required
AD-201064	12487 US Highway 2	OU7	10439	Yes	NA	Response Not Required
AD-201065	12281 US Highway 2 #A	OU7	11736*	Yes	NA	Response Not Required
AD-201066	12355 US Highway 2	OU7	11737	Yes	NA	Response Not Required
AD-201067	15 Cole Rd	OU7	10201	Yes	NA	Response Not Required
AD-201068	GID 10202	OU7	10202	Yes	NA	Response Not Required
AD-201070	GID 10203	OU7	10203	Yes	NA	Response Not Required
AD-201072	78 Lake Creek Rd	OU7	9960	Yes	NA	Response Not Required

AD-201073	16400 US Highway 2	OU7	10204	Yes	NA	Response Not Required
AD-201074	100 Riverside Ave	OU7	11162	Yes	NA	Response Not Required
AD-201075	GID 10205	OU7	10205	Yes	NA	Response Not Required
AD-201076	GID 9350	OU7	9350	Yes	NA	Response Not Required
AD-201077	70 Hummingbird Ln	OU7	9351	Yes	NA	Response Not Required
AD-201078	55 Bighorn Way	OU7	9352	No	NA	Investigation Required - Access Refused
AD-201079	273 Silvertip Way	OU7	10206	Yes	NA	Response Not Required
AD-201080	251 Silvertip Way	OU7	9353	Yes	Outdoor	Response Completed
AD-201081	237 Silvertip Way	OU7	9948	Yes	NA	Response Not Required
AD-201082	GID 10207	OU7	10207	Yes	NA	Response Not Required
AD-201083	58 Snowshoe Ln	OU7	8886	Yes	NA	Response Not Required
AD-201085	GID 10454	OU7	10454	Yes	NA	Response Not Required
AD-201086	GID 11368	OU7	11368	Yes	NA	Response Not Required
AD-201087	12403 US Highway 2	OU7	11307	Yes	NA	Response Not Required
AD-201088	533 Riverside Ave	OU7	11009	Yes	NA	Response Not Required
AD-201089	517 Riverside Ave	OU7	11163	Yes	NA	Response Not Required
AD-201090	436 Mill Rd	OU7	11010	Yes	NA	Response Not Required
AD-201091	543 Riverside Ave	OU7	10958	Yes	NA	Response Not Required
AD-201092	557 Riverside Ave	OU7	10955*	Yes	NA	Response Not Required
AD-201093	499 Riverside Ave	OU7	10773	Yes	Indoor	Response Completed
AD-201094	487 Riverside Ave	OU7	10774	Yes	NA	Response Not Required
AD-201095	370 Mill Rd	OU7	10775	Yes	Outdoor	Response Completed
AD-201096	459 Riverside Ave	OU7	10423	Yes	Indoor	Response Completed
AD-201097	354 Mill Rd	OU7	10424	Yes	Outdoor	Response Completed
AD-201098	445 Riverside Ave	OU7	10776*	Yes	NA	Response Not Required
AD-201099	332 Mill Rd	OU7	10777*	Yes	NA	Response Not Required
AD-201100	423 Riverside Ave	OU7	10778*	Yes	NA	Response Not Required
AD-201101	375 Riverside Ave	OU7	10425*	Yes	NA	Response Not Required
AD-201102	355 Riverside Ave	OU7	4737*	Yes	Indoor/Outdoor	Response Completed
AD-201103	321 Riverside Ave	OU7	4738	Yes	NA	Response Not Required
AD-201104	232 Mill Rd	OU7	4648	Yes	Outdoor	Response Completed
AD-201105	GID 8887	OU7	8887	Yes	NA	Response Not Required
AD-201106	67 Hummingbird Ln	OU7	8890	Yes	NA	Response Not Required
AD-201107	131 Bighorn Way	OU7	8888	No	NA	Investigation Required - Access Refused
AD-201108	153 Bighorn Way	OU7	8889	Yes	NA	Response Required - Access Refused
AD-201109	173 Bighorn Way	OU7	10132	Yes	NA	Response Not Required
AD-201110	185 Bighorn Way	OU7	8152	Yes	Outdoor	Response Completed
AD-201111	213 Bighorn Way	OU7	10210	Yes	NA	Response Not Required
AD-201112	235 Bighorn Way	OU7	10211	Yes	NA	Response Not Required
AD-201113	265 Bighorn Way	OU7	8153	Yes	NA	Response Not Required
AD-201115	16995 US Highway 2	OU7	10212	Yes	NA	Response Not Required
AD-201116	GID 9931	OU7	9931	Yes	NA	Response Not Required
AD-201118	243 Amber Rd	OU7	9932	Yes	Outdoor	Response Completed
AD-201119	235 Riverside Ave	OU7	10959	Yes	NA	Response Not Required
AD-201120	601 N 3rd St	OU7	10525	Yes	NA	Response Not Required
AD-201121	227 Riverside Ave	OU7	10961	Yes	NA	Response Not Required
AD-201123	GID 10526	OU7	10526	Yes	NA	Response Not Required
AD-201125	616 N 3rd St	OU7	10528	Yes	NA	Response Not Required
AD-201126	626 N 3rd St	OU7	10945	Yes	NA	Response Not Required
AD-201127	GID 10946	OU7	10946	No	NA	Investigation Required - Access Refused
AD-201131	GID 10948	OU7	10948	Yes	NA	Response Not Required
AD-201132	GID 10949	OU7	10949	Yes	NA	Response Not Required
AD-201134	159 Riverside Ave	OU7	10951	Yes	Indoor	Response Completed
AD-201135	GID 10714	OU7	10714	Yes	NA	Response Not Required
AD-201136	240 Bighorn Way	OU7	10093	Yes	NA	Response Not Required
AD-201137	238 Snowshoe Ln	OU7	10094	No	NA	Investigation Required - Access Refused
AD-201138	131 Hummingbird Ln	OU7	10095	Yes	NA	Response Not Required
AD-201139	201 Wapiti Way	OU7	10096	Yes	NA	Response Not Required
AD-201140	118 Bighorn Way	OU7	9937	Yes	NA	Response Not Required
AD-201141	131 Wapiti Way	OU7	8471	Yes	NA	Response Not Required
AD-201142	GID 10213	OU7	10213	Yes	NA	Response Not Required
AD-201143	GID 10214	OU7	10214	Yes	NA	Response Not Required
AD-201144	170 Bighorn Way	OU7	8155	Yes	NA	Response Not Required
AD-201145	605 4th St	OU7	10715	Yes	NA	Response Not Required
AD-201146	GID 10716	OU7	10716	Yes	NA	Response Not Required
AD-201148	GID 11076	OU7	11076	Yes	NA	Response Not Required
AD-201149	702 N 3rd St	OU7	11044	Yes	NA	Response Not Required
AD-201150	708 E 3rd St	OU7	11045	Yes	Indoor	Response Completed
AD-201151	712 N 3rd St	OU7	10516	Yes	Indoor	Response Completed
AD-201152	710 N 3rd St	OU7	10517	Yes	Outdoor	Response Completed
AD-201153	705 N 4th St	OU7	9286	Yes	NA	Response Not Required
AD-201154	709 N 4th St	OU7	9401	Yes	Indoor	Response Completed
AD-201155	711 N 4th St	OU7	9402	Yes	NA	Response Not Required
AD-201157	711 N 3rd St	OU7	11171	Yes	NA	Response Not Required
AD-201158	707 N 3rd St	OU7	9403	Yes	Indoor	Response Completed
AD-201159	GID 11172	OU7	11172	Yes	NA	Response Not Required
AD-201160	246 Riverside Ave	OU7	4723	Yes	NA	Response Not Required
AD-201161	276 Riverside Ave	OU7	4724	Yes	NA	Response Not Required
AD-201163	296 Riverside Ave	OU7	4725	Yes	NA	Response Not Required
AD-201164	310 Riverside Ave	OU7	4726	Yes	NA	Response Not Required
AD-201165	332 Riverside Ave	OU7	4654	Yes	NA	Response Not Required
AD-201168	181 Wapiti Way	OU7	8156	Yes	NA	Response Not Required
AD-201169	204 Bighorn Way	OU7	9123	Yes	NA	Response Not Required
AD-201172	GID 9124	OU7	9124	Yes	NA	Response Not Required
AD-201173	103 Whitetail Way	OU7	9125	Yes	NA	Response Not Required
AD-201174	93 Whitetail Way	OU7	9126	Yes	NA	Response Not Required
AD-201175	55 Whitetail Way	OU7	9127	Yes	NA	Response Not Required
AD-201176	339 Hummingbird Ln	OU7	9128	Yes	NA	Response Not Required
AD-201177	GID 9129	OU7	9129	Yes	NA	Response Not Required
AD-201178	338 Riverside Ave	OU7	5100	Yes	NA	Response Not Required
AD-201179	GID 11277	OU7	11277	Yes	NA	Response Not Required
AD-201180	386 Riverside Ave	OU7	11191	No	NA	Investigation Required - Access Refused
AD-201181	GID 11192	OU7	11192	Yes	NA	Response Not Required
AD-201182	406 Riverside Ave	OU7	11157	Yes	NA	Response Not Required
AD-201183	414 Riverside Ave	OU7	11158	Yes	NA	Response Not Required
AD-201184	430 Riverside Ave	OU7	11150	Yes	NA	Response Not Required
AD-201185	458 Riverside Ave	OU7	11182	Yes	NA	Response Not Required
AD-201186	478 Riverside Ave	OU7	11183	Yes	NA	Response Not Required
AD-201187	496 Riverside Ave	OU7	11184	Yes	NA	Response Not Required
AD-201188	540 Riverside Ave	OU7	9282	Yes	NA	Response Not Required
AD-201189	518 Riverside Ave	OU7	9283	Yes	NA	Response Not Required
AD-201190	703 N 3rd St	OU7	10532	Yes	NA	Response Not Required
AD-201191	701 N 3rd St	OU7	9284	Yes	NA	Response Not Required
AD-201192	275 Riverside Ave	OU7	3896	Yes	NA	Response Not Required
AD-201193	267 Riverside Ave	OU7	9743	Yes	Indoor	Response Completed
AD-201194	311 Riverside Ave	OU7	4603	Yes	NA	Response Not Required
AD-201195	192 Mill Rd	OU7	4450	Yes	NA	Response Not Required
AD-201196	235 Hummingbird Ln	OU7	9130	Yes	NA	Response Not Required
AD-201197	245 Hummingbird Ln	OU7	9131	Yes	NA	Response Not Required
AD-201198	241 Hummingbird Ln	OU7	9132	Yes	NA	Response Not Required
AD-201199	132 Wapiti Way	OU7	10137	Yes	NA	Response Not Required

AD-201201	188 Wapiti Way	OU7	10138	Yes	NA	Response Not Required
AD-201202	200 Wapiti Way	OU7	10139	Yes	NA	Response Not Required
AD-201203	GID 10140	OU7	10140	Yes	NA	Response Not Required
AD-201204	137 Amber Rd	OU7	10141	Yes	NA	Response Not Required
AD-201205	GID 10061	OU7	10061	Yes	NA	Response Not Required
AD-201208	GID 10062	OU7	10062	Yes	NA	Response Not Required
AD-201210	1284 River Rd	OU7	10592	Yes	Outdoor	Response Completed
AD-201211	110 Amber Rd	OU7	9947	Yes	NA	Response Not Required
AD-201212	98 Silvertip Way	OU7	10075	Yes	NA	Response Not Required
AD-201213	87 Amber Rd	OU7	10076	Yes	Outdoor	Response Completed
AD-201214	1724 River Rd	OU7	10448	Yes	NA	Response Not Required
AD-201215	1720 River Rd	OU7	10449	Yes	NA	Response Not Required
AD-201217	GID 10451	OU7	10451	Yes	NA	Response Not Required
AD-201218	1609 River Rd	OU7	10452	Yes	NA	Response Not Required
AD-201219	1685 River Rd	OU7	11530	Yes	NA	Response Not Required
AD-201221	GID 10055	OU7	10055	Yes	NA	Response Not Required
AD-201222	GID 9995	OU7	9995	Yes	NA	Response Not Required
AD-201223	265 Freeman Ridge Rd	OU7	9927	Yes	NA	Response Not Required
AD-201224	135 Freeman Ridge Rd	OU7	9928	Yes	Indoor/Outdoor	Response Completed
AD-201250	221 Waterfront Rd	OU7	11920	Yes	NA	Response Not Required
AD-201338	390 Valley Of The Moon Rd	OU7	10713	Yes	NA	Response Not Required
AD-201489	606 E Mineral Ave	OU7	10827	Yes	NA	Response Not Required
AD-201490	611 N 3rd St	OU7	10994	Yes	NA	Response Not Required
AD-201495	1650 Freeman Ridge Rd	OU7	9556	Yes	Indoor	Response Completed
AD-201496	178 Cox Ln	OU7	9229	Yes	NA	Response Not Required
AD-201497	407 E Grant Ave	OU7	10666	Yes	NA	Response Not Required
AD-201500	GID 10799	OU7	10799	Yes	NA	Response Not Required
AD-201501	GID 11333	OU7	11333	Yes	NA	Response Not Required
AD-201502	GID 11332	OU7	11332	Yes	NA	Response Not Required
AD-201503	GID 11331	OU7	11331	Yes	NA	Response Not Required
AD-201504	GID 11619	OU7	11619	Yes	NA	Response Not Required
AD-201505	GID 11618	OU7	11618	Yes	NA	Response Not Required
AD-201506	217 Estate Dr	OU7	11617	Yes	NA	Response Not Required
AD-201507	185 Estate Dr	OU7	11616	Yes	NA	Response Not Required
AD-201508	111 Estate Dr	OU7	10445	Yes	NA	Response Not Required
AD-201509	GID 11567	OU7	11567	Yes	NA	Response Not Required
AD-201511	281 Riverside Ave	OU7	4614	Yes	NA	Response Not Required
AD-201514	GID 11829	OU7	11829	No	NA	Investigation Required - Access Refused
AD-201516	GID 11723	OU7	11723	NA	NA	Investigation Not Required
AD-201518	GID 11283	OU7	11283	Yes	NA	Response Not Required
AD-201519	GID 11284	OU7	11284	Yes	NA	Response Not Required
AD-201521	207 N 12th	OU7	4638	Yes	NA	Response Not Required
AD-201522	GID 10697	OU7	10697	Yes	NA	Response Not Required
AD-201523	707 E Missoula Ave	OU7	10556*	Yes	Indoor	Response Completed
AD-201524	GID 10557	OU7	10557	Yes	NA	Response Not Required
AD-201525	176 Mill Rd	OU7	10864	Yes	NA	Response Not Required
AD-201527	905 Freeman Ridge Rd	OU7	9291	Yes	NA	Response Not Required
AD-201528	91 Cox Ln	OU7	10051	Yes	NA	Response Not Required
AD-201529	GID 10097	OU7	10097	Yes	NA	Response Not Required
AD-201530	962 Iron Creek Rd	OU7	10098	Yes	Indoor/Outdoor	Response Completed
AD-201531	GID 9953	OU7	9953	Yes	NA	Response Not Required
AD-201532	GID 10060	OU7	10060	Yes	NA	Response Not Required
AD-201533	600 Garrison Rd	OU7	9954	No	NA	Investigation Required - Access Refused
AD-201534	17132 US Highway 2	OU7	9955	Yes	NA	Response Not Required
AD-201535	GID 10351 (Troy Water Tower)	OU7	10351	Yes	NA	Response Not Required
AD-201536	GID 10314	OU7	10314	Yes	NA	Response Not Required
AD-201537	1410 Twilight Ln	OU7	10349	Yes	NA	Response Not Required
AD-201538	GID 10551	OU7	10551	Yes	NA	Response Not Required
AD-201539	GID 9373	OU7	9373	Yes	NA	Response Not Required
AD-201540	GID 10553	OU7	10553	Yes	NA	Response Not Required
AD-201541	683 Saint Regis Rd	OU7	10552	No	NA	Investigation Required - Access Refused
AD-201542	GID 10346	OU7	10346	Yes	NA	Response Not Required
AD-201543	GID 4756	OU7	4756	Yes	NA	Response Not Required
AD-201544	GID 10836	OU7	10836	Yes	NA	Response Not Required
AD-201546	GID 10838	OU7	10838	No	NA	Investigation Required - Access Refused
AD-201547	GID 4712	OU7	4712	Yes	NA	Response Not Required
AD-201549	GID 9277	OU7	9277	Yes	NA	Response Not Required
AD-201550	GID 10865	OU7	10865	Yes	NA	Response Not Required
AD-201552	GID 11082	OU7	11082	Yes	NA	Response Not Required
AD-201554	GID 11083	OU7	11083	Yes	NA	Response Not Required
AD-201555	GID 11085	OU7	11085	Yes	NA	Response Not Required
AD-201556	GID 10673	OU7	10673	Yes	NA	Response Not Required
AD-201557	GID 11266	OU7	11266	Yes	NA	Response Not Required
AD-201558	303 N 2nd St	OU7	10780	Yes	Indoor	Response Completed
AD-201561	GID 4615	OU7	4615	Yes	NA	Response Not Required
AD-201562	51 Valley of the Moon Rd	OU7	10523	Yes	NA	Response Not Required
AD-201563	GID 11320	OU7	11320	Yes	NA	Response Not Required
AD-201564	GID 11321	OU7	11321	Yes	NA	Response Not Required
AD-201567	210 Mill Rd	OU7	4604	Yes	NA	Response Not Required
AD-201569	58 Amber Rd	OU7	10064	Yes	NA	Response Not Required
AD-201570	242 Piney Rd	OU7	11760	Yes	NA	Response Not Required
AD-201572	2063 River Rd	OU7	11532	Yes	NA	Response Not Required
AD-201576	GID 21456	OU7	21456	Yes	NA	Response Not Required
AD-201577	GID 21479	OU7	21479	Yes	NA	Response Not Required
AD-201580	22 Beachward Trl	OU7	21324	No	NA	Investigation Required - Access Refused
AD-201581	141 Saint Regis Haul Rd	OU7	21669	Yes	NA	Response Not Required
AD-201582	1019 Iron Creek Rd	OU7	21670	Yes	NA	Response Not Required
AD-201583	145 Cox Ln	OU7	21698	Yes	NA	Response Not Required
AD-201584	1174 Freeman Ridge Rd	OU7	21697	Yes	NA	Response Not Required
AD-201585	2174 River Rd	OU7	700001	Yes	NA	Response Not Required
AD-201586	11245 US Highway 2	OU7	700003	No	NA	Investigation Required - Access Refused
AD-202014	292 Lake Creek Rd	OU7	10217	No	NA	Investigation Required - Access Refused
AD-202035	882 Cole Rd	OU7	9329*	Yes	NA	Response Not Required
AD-202036	GID 9137	OU7	9137	Yes	Indoor/Outdoor	Response Completed
AD-204000	GID 21417	OU7	21417	Yes	NA	Response Not Required
AD-204001	GID 21635	OU7	21635	Yes	NA	Response Not Required
AD-204002	GID 21420	OU7	21420	Yes	NA	Response Not Required
AD-204003	GID 21421	OU7	21421	Yes	NA	Response Not Required
AD-204004	GID 21418	OU7	21418	Yes	NA	Response Not Required
AD-204005	GID 21415	OU7	21415	Yes	NA	Response Not Required
AD-204006	GID 21410	OU7	21410	Yes	NA	Response Not Required
AD-204007	GID 21408	OU7	21408	Yes	NA	Response Not Required
AD-204009	GID 21310	OU7	21310	Yes	NA	Response Not Required
AD-204010	GID 21414	OU7	21414	Yes	NA	Response Not Required
AD-204011	GID 21409	OU7	21409	Yes	NA	Response Not Required
AD-204012	GID 21407	OU7	21407	Yes	NA	Response Not Required
AD-204014	GID 21312	OU7	21312	Yes	NA	Response Not Required
AD-204015	GID 21316	OU7	21316	Yes	NA	Response Not Required
AD-204016	GID 21311	OU7	21311	Yes	NA	Response Not Required
AD-204017	GID 21314	OU7	21314	Yes	NA	Response Not Required
AD-204018	GID 21308	OU7	21308	Yes	NA	Response Not Required

AD-204020	GID 21313	OU7	21313	Yes	NA	Response Not Required
AD-204021	GID 21317	OU7	21317	Yes	NA	Response Not Required
AD-204022	GID 21306	OU7	21306	Yes	NA	Response Not Required
AD-204023	GID 21315	OU7	21315	Yes	NA	Response Not Required
AD-204024	GID 21307	OU7	21307	Yes	NA	Response Not Required
AD-204025	GID 21318	OU7	21318	Yes	NA	Response Not Required
AD-204026	GID 21319	OU7	21319	Yes	NA	Response Not Required
AD-204027	GID 21633	OU7	21633	Yes	NA	Response Not Required
AD-204028	GID 21416	OU7	21416	Yes	NA	Response Not Required
AD-204029	GID 21608	OU7	21608	Yes	NA	Response Not Required
AD-204030	GID 21622	OU7	21622	Yes	NA	Response Not Required
AD-204031	GID 21638	OU7	21638	Yes	NA	Response Not Required
AD-204032	GID 21613	OU7	21613	Yes	NA	Response Not Required
AD-204033	GID 21640	OU7	21640	Yes	NA	Response Not Required
AD-204034	GID 21634	OU7	21634	Yes	NA	Response Not Required
AD-204035	GID 21637	OU7	21637	Yes	NA	Response Not Required
AD-204036	GID 21639	OU7	21639	Yes	NA	Response Not Required
AD-204037	GID 21419	OU7	21419	Yes	NA	Response Not Required
AD-204038	GID 21636	OU7	21636	Yes	Outdoor	Response Completed
AD-204039	GID 21411	OU7	21411	Yes	NA	Response Not Required
AD-204040	GID 21658	OU7	21658	Yes	NA	Response Not Required
AD-204041	GID 21657	OU7	21657	Yes	NA	Response Not Required
AD-204042	GID 21412	OU7	21412	Yes	NA	Response Not Required
AD-204043	GID 21656	OU7	21656	Yes	NA	Response Not Required
AD-204044	GID 21441	OU7	21441	Yes	NA	Response Not Required
AD-204045	GID 21413	OU7	21413	Yes	NA	Response Not Required
AD-204046	GID 21436	OU7	21436	Yes	NA	Response Not Required
AD-204047	GID 21440	OU7	21440	Yes	NA	Response Not Required
AD-204048	GID 21449	OU7	21449	Yes	NA	Response Not Required
AD-204049	GID 21448	OU7	21448	Yes	NA	Response Not Required
AD-204050	GID 21450	OU7	21450	Yes	NA	Response Not Required
AD-204051	GID 21609	OU7	21609	Yes	NA	Response Not Required
AD-204052	GID 21621	OU7	21621	Yes	NA	Response Not Required
AD-204053	GID 21610	OU7	21610	Yes	NA	Response Not Required
AD-204054	GID 21614	OU7	21614	Yes	NA	Response Not Required
AD-204055	GID 21618	OU7	21618	Yes	NA	Response Not Required
AD-204056	GID 21612	OU7	21612	Yes	NA	Response Not Required
AD-204057	GID 21617	OU7	21617	Yes	NA	Response Not Required
AD-204058	GID 21620	OU7	21620	Yes	NA	Response Not Required
AD-204059	GID 21615	OU7	21615	Yes	NA	Response Not Required
AD-204060	GID 21611	OU7	21611	Yes	Outdoor	Response Completed
AD-204061	GID 21619	OU7	21619	Yes	NA	Response Not Required
AD-204062	GID 21616	OU7	21616	Yes	NA	Response Not Required
AD-204063	GID 21624	OU7	21624	Yes	NA	Response Not Required
AD-204064	GID 21630	OU7	21630	Yes	NA	Response Not Required
AD-204065	GID 21631	OU7	21631	Yes	NA	Response Not Required
AD-204066	GID 21629	OU7	21629	Yes	NA	Response Not Required
AD-204067	GID 21437	OU7	21437	Yes	NA	Response Not Required
AD-204068	GID 21431	OU7	21431	Yes	NA	Response Not Required
AD-204069	GID 21439	OU7	21439	Yes	NA	Response Not Required
AD-204070	GID 21438	OU7	21438	Yes	NA	Response Not Required
AD-204071	GID 21442	OU7	21442	Yes	NA	Response Not Required
AD-204072	GID 21447	OU7	21447	Yes	NA	Response Not Required
AD-204073	GID 21446	OU7	21446	Yes	NA	Response Not Required
AD-204074	GID 21443	OU7	21443	Yes	NA	Response Not Required
AD-204075	GID 21451	OU7	21451	Yes	NA	Response Not Required
AD-204076	GID 21653	OU7	21653	Yes	NA	Response Not Required
AD-204077	GID 21626	OU7	21626	Yes	NA	Response Not Required
AD-204078	GID 21642	OU7	21642	Yes	NA	Response Not Required
AD-204079	GID 21627	OU7	21627	Yes	NA	Response Not Required
AD-204080	GID 21625	OU7	21625	Yes	NA	Response Not Required
AD-204081	GID 21623	OU7	21623	Yes	NA	Response Not Required
AD-204082	GID 21628	OU7	21628	Yes	NA	Response Not Required
AD-204083	GID 21432	OU7	21432	Yes	NA	Response Not Required
AD-204084	GID 21435	OU7	21435	Yes	NA	Response Not Required
AD-204085	GID 21434	OU7	21434	Yes	NA	Response Not Required
AD-204086	GID 21430	OU7	21430	Yes	NA	Response Not Required
AD-204087	GID 21433	OU7	21433	Yes	NA	Response Not Required
AD-204089	GID 21445	OU7	21445	Yes	NA	Response Not Required
AD-204090	GID 21444	OU7	21444	Yes	NA	Response Not Required
AD-204091	GID 700057	OU7	700057	Yes	NA	Response Not Required
AD-204092	GID 21664	OU7	21664	Yes	NA	Response Not Required
AD-204093	GID 21651	OU7	21651	Yes	Outdoor	Response Completed
AD-204094	GID 21652	OU7	21652	Yes	NA	Response Not Required
AD-204095	GID 21666	OU7	21666	Yes	NA	Response Not Required
AD-204096	GID 21650	OU7	21650	Yes	NA	Response Not Required
AD-204097	GID 21654	OU7	21654	Yes	NA	Response Not Required
AD-204098	GID 21646	OU7	21646	Yes	NA	Response Not Required
AD-204099	GID 21641	OU7	21641	Yes	NA	Response Not Required
AD-204100	GID 21649	OU7	21649	Yes	NA	Response Not Required
AD-204101	GID 21644	OU7	21644	Yes	NA	Response Not Required
AD-204102	GID 21643	OU7	21643	Yes	NA	Response Not Required
AD-204103	GID 21427	OU7	21427	Yes	NA	Response Not Required
AD-204104	GID 21423	OU7	21423	Yes	NA	Response Not Required
AD-204105	GID 21429	OU7	21429	Yes	NA	Response Not Required
AD-204106	GID 21424	OU7	21424	Yes	NA	Response Not Required
AD-204107	GID 21426	OU7	21426	Yes	NA	Response Not Required
AD-204108	GID 21663	OU7	21663	Yes	NA	Response Not Required
AD-204109	GID 21662	OU7	21662	Yes	NA	Response Not Required
AD-204110	GID 21665	OU7	21665	Yes	NA	Response Not Required
AD-204111	GID 21661	OU7	21661	Yes	NA	Response Not Required
AD-204112	GID 21645	OU7	21645	Yes	NA	Response Not Required
AD-204113	GID 21660	OU7	21660	Yes	NA	Response Not Required
AD-204114	GID 21648	OU7	21648	Yes	NA	Response Not Required
AD-204116	GID 21647	OU7	21647	Yes	NA	Response Not Required
AD-204117	GID 21455	OU7	21455	Yes	NA	Response Not Required
AD-204118	GID 21428	OU7	21428	Yes	NA	Response Not Required
AD-204119	GID 21425	OU7	21425	Yes	NA	Response Not Required
AD-204120	GID 21422	OU7	21422	Yes	NA	Response Not Required
AD-204221	GID 21366	OU7	21366	Yes	NA	Response Not Required
AD-204222	GID 700029	OU7	700029	Yes	NA	Response Not Required
AD-204223	GID 700030	OU7	700030	Yes	NA	Response Not Required
AD-204224	GID 700024	OU7	700024	Yes	NA	Response Not Required
AD-204226	GID 21406	OU7	21406	Yes	NA	Response Not Required
AD-204228	GID 21404	OU7	21404	Yes	NA	Response Not Required
AD-204229	GID 21405	OU7	21405	Yes	NA	Response Not Required
AD-204230	GID 700009	OU7	700009	Yes	NA	Response Not Required
AD-204231	GID 700008	OU7	700008	Yes	NA	Response Not Required
AD-204232	GID 700007	OU7	700007	Yes	NA	Response Not Required
AD-204233	GID 700006	OU7	700006	Yes	NA	Response Not Required
AD-204237	GID 21305	OU7	21305	Yes	NA	Response Not Required

AD-204238	GID 21402	OU7	21402	Yes	NA	Response Not Required
AD-204239	GID 21401	OU7	21401	Yes	NA	Response Not Required
AD-204240	GID 21400	OU7	21400	Yes	NA	Response Not Required
AD-204241	GID 700051	OU7	700051	Yes	NA	Response Not Required
AD-204242	GID 21399	OU7	21399	Yes	NA	Response Not Required
AD-204243	GID 21368	OU7	21368	Yes	NA	Response Not Required
AD-204244	GID 21367	OU7	21367	Yes	NA	Response Not Required
AD-204247	GID 700049	OU7	700049	Yes	NA	Response Not Required
AD-204252	GID 700048	OU7	700048	Yes	NA	Response Not Required
AD-204253	GID 700052	OU7	700052	Yes	NA	Response Not Required
AD-204254	GID 700053	OU7	700053	Yes	NA	Response Not Required
AD-204255	GID 700054	OU7	700054	Yes	NA	Response Not Required
AD-204256	GID 700019	OU7	700019	Yes	NA	Response Not Required
AD-204257	GID 700020	OU7	700020	Yes	NA	Response Not Required
AD-204258	GID 700021	OU7	700021	Yes	NA	Response Not Required
AD-204259	GID 700022	OU7	700022	Yes	NA	Response Not Required
AD-204260	GID 700023	OU7	700023	Yes	NA	Response Not Required
AD-204261	GID 10361	OU7	10361	Yes	NA	Response Not Required
AD-204262	GID 21323	OU7	21323	Yes	NA	Response Not Required
AD-204263	GID 21388	OU7	21388	Yes	NA	Response Not Required
AD-204264	GID 700040	OU7	700040	Yes	NA	Response Not Required
AD-204267	GID 21379	OU7	21379	Yes	NA	Response Not Required
AD-204268	GID 21377	OU7	21377	Yes	NA	Response Not Required
AD-204269	GID 21375	OU7	21375	Yes	NA	Response Not Required
AD-204270	GID 21372	OU7	21372	Yes	NA	Response Not Required
AD-204271	GID 21369	OU7	21369	Yes	NA	Response Not Required
AD-204272	GID 21376	OU7	21376	Yes	NA	Response Not Required
AD-204273	GID 21374	OU7	21374	Yes	NA	Response Not Required
AD-204274	GID 21370	OU7	21370	Yes	NA	Response Not Required
AD-204275	GID 21371	OU7	21371	Yes	NA	Response Not Required
AD-204278	GID 21373	OU7	21373	Yes	NA	Response Not Required
AD-204280	GID 700025	OU7	700025	Yes	NA	Response Not Required
AD-204282	GID 21382	OU7	21382	Yes	NA	Response Not Required
AD-204283	GID 21384	OU7	21384	Yes	NA	Response Not Required
AD-204284	GID 21385	OU7	21385	Yes	NA	Response Not Required
AD-204285	GID 21380	OU7	21380	Yes	NA	Response Not Required
AD-204286	GID 21383	OU7	21383	Yes	NA	Response Not Required
AD-204287	GID 700041	OU7	700041	Yes	NA	Response Not Required
AD-204289	GID 21378	OU7	21378	Yes	NA	Response Not Required
AD-204290	GID 21381	OU7	21381	Yes	NA	Response Not Required
AD-204291	GID 21389	OU7	21389	Yes	NA	Response Not Required
AD-204292	GID 21386	OU7	21386	Yes	NA	Response Not Required
AD-204293	GID 21459	OU7	21459	Yes	NA	Response Not Required
AD-204294	GID 21457	OU7	21457	Yes	NA	Response Not Required
AD-204295	GID 700032	OU7	700032	Yes	NA	Response Not Required
AD-204296	GID 10056	OU7	10056	Yes	NA	Response Not Required
AD-204297	GID 21461	OU7	21461	Yes	NA	Response Not Required
AD-204298	GID 21460	OU7	21460	Yes	NA	Response Not Required
AD-204299	GID 21462	OU7	21462	Yes	NA	Response Not Required
AD-204300	GID 21481	OU7	21481	Yes	NA	Response Not Required
AD-204301	GID 21483	OU7	21483	Yes	NA	Response Not Required
AD-204302	GID 21478	OU7	21478	Yes	NA	Response Not Required
AD-204303	GID 700018	OU7	700018	Yes	NA	Response Not Required
AD-204304	GID 21482	OU7	21482	Yes	NA	Response Not Required
AD-204305	GID 700035	OU7	700035	Yes	NA	Response Not Required
AD-204306	GID 700036	OU7	700036	Yes	NA	Response Not Required
AD-204307	GID 21458	OU7	21458	Yes	NA	Response Not Required
AD-204309	GID 700043	OU7	700043	Yes	NA	Response Not Required
AD-204313	GID 700031	OU7	700031	Yes	NA	Response Not Required
AD-204314	GID 21468	OU7	21468	Yes	NA	Response Not Required
AD-204315	GID 21470	OU7	21470	Yes	NA	Response Not Required
AD-204316	GID 21474	OU7	21474	Yes	NA	Response Not Required
AD-204317	GID 700017	OU7	700017	Yes	NA	Response Not Required
AD-204318	GID 9973	OU7	9973	Yes	NA	Response Not Required
AD-204319	GID 21480	OU7	21480	Yes	NA	Response Not Required
AD-204320	GID 21467	OU7	21467	Yes	NA	Response Not Required
AD-204321	GID 21473	OU7	21473	Yes	NA	Response Not Required
AD-204322	GID 21465	OU7	21465	Yes	NA	Response Not Required
AD-204323	GID 21472	OU7	21472	Yes	NA	Response Not Required
AD-204325	GID 21475	OU7	21475	Yes	NA	Response Not Required
AD-204326	GID 21469	OU7	21469	Yes	NA	Response Not Required
AD-204327	GID 21471	OU7	21471	Yes	NA	Response Not Required
AD-204328	GID 21463	OU7	21463	Yes	NA	Response Not Required
AD-204329	GID 700016	OU7	700016	Yes	NA	Response Not Required
AD-204330	GID 700042	OU7	700042	Yes	NA	Response Not Required
AD-204331	GID 21466	OU7	21466	Yes	NA	Response Not Required
AD-204332	GID 21464	OU7	21464	Yes	NA	Response Not Required
AD-204334	GID 21398	OU7	21398	Yes	NA	Response Not Required
AD-204335	GID 21365	OU7	21365	Yes	NA	Response Not Required
AD-204336	GID 21322	OU7	21322	Yes	NA	Response Not Required
AD-204337	GID 11040	OU7	11040	Yes	NA	Response Not Required
AD-204338	GID 21396	OU7	21396	Yes	NA	Response Not Required
AD-204339	GID 21363	OU7	21363	Yes	NA	Response Not Required
AD-204340	GID 21362	OU7	21362	Yes	NA	Response Not Required
AD-204341	GID 21361	OU7	21361	Yes	NA	Response Not Required
AD-204342	GID 21360	OU7	21360	Yes	NA	Response Not Required
AD-204343	GID 700044	OU7	700044	Yes	NA	Response Not Required
AD-204344	GID 11292	OU7	11292	Yes	NA	Response Not Required
AD-204345	GID 21359	OU7	21359	Yes	NA	Response Not Required
AD-204347	GID 700037	OU7	700037	Yes	NA	Response Not Required
AD-204348	GID 700038	OU7	700038	Yes	NA	Response Not Required
AD-204351	GID 700058	OU7	700058	Yes	NA	Response Not Required
AD-204352	GID 11294	OU7	11294	Yes	NA	Response Not Required
AD-204353	GID 21358	OU7	21358	Yes	NA	Response Not Required
AD-204354	GID 21355	OU7	21355	Yes	NA	Response Not Required
AD-204355	GID 21357	OU7	21357	Yes	NA	Response Not Required
AD-204356	GID 700033	OU7	700033	Yes	NA	Response Not Required
AD-204357	GID 700034	OU7	700034	Yes	NA	Response Not Required
AD-204364	GID 21351	OU7	21351	Yes	NA	Response Not Required
AD-204367	GID 700047	OU7	700047	Yes	NA	Response Not Required
AD-204368	GID 11293	OU7	11293	Yes	NA	Response Not Required
AD-204369	GID 700027	OU7	700027	Yes	NA	Response Not Required
AD-204372	GID 700028	OU7	700028	Yes	NA	Response Not Required
AD-204373	GID 21352	OU7	21352	Yes	NA	Response Not Required
AD-204374	GID 21353	OU7	21353	Yes	NA	Response Not Required
AD-204375	GID 21334	OU7	21334	Yes	NA	Response Not Required
AD-204376	GID 21333	OU7	21333	Yes	NA	Response Not Required
AD-204377	GID 21331	OU7	21331	Yes	NA	Response Not Required
AD-204378	GID 11921	OU7	11921	Yes	NA	Response Not Required
AD-204380	GID 21349	OU7	21349	Yes	NA	Response Not Required
AD-204386	GID 21348	OU7	21348	Yes	NA	Response Not Required

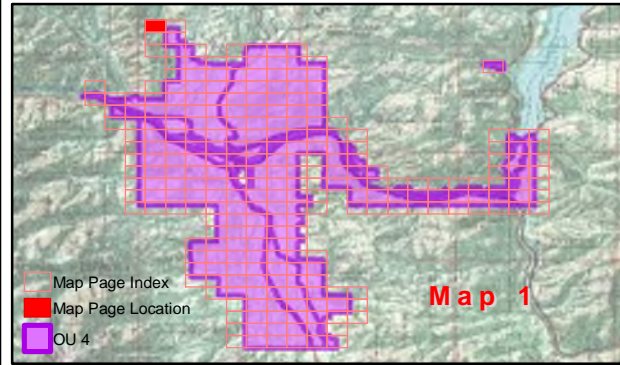
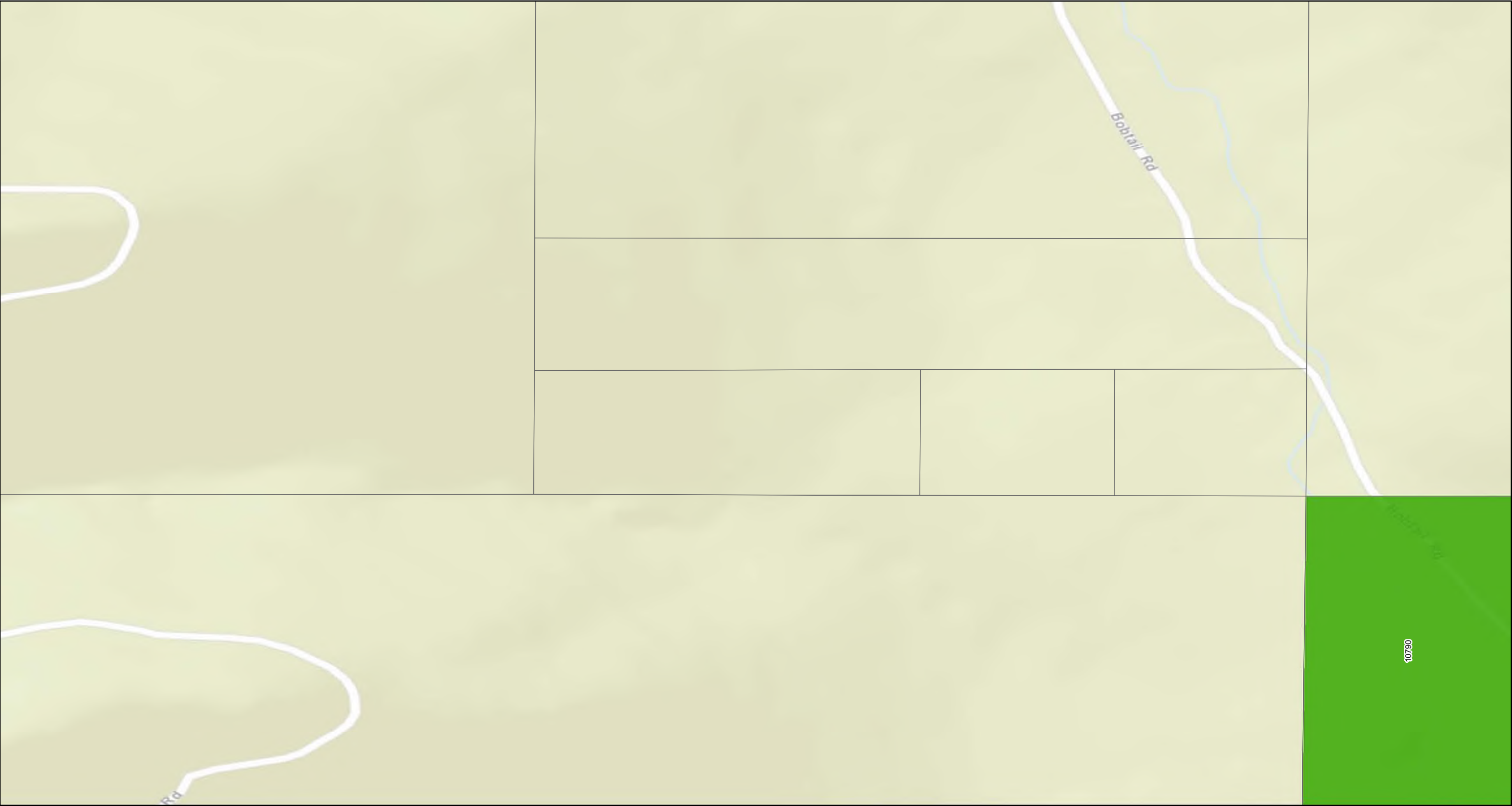
AD-204387	GID 21356	OU7	21356	Yes	NA	Response Not Required
AD-204388	GID 21350	OU7	21350	Yes	NA	Response Not Required
AD-204390	GID 700039	OU7	700039	Yes	NA	Response Not Required
AD-204391	GID 700045	OU7	700045	Yes	NA	Response Not Required
AD-204394	GID 21338	OU7	21338	Yes	NA	Response Not Required
AD-204395	GID 21345	OU7	21345	Yes	NA	Response Not Required
AD-204397	GID 21337	OU7	21337	Yes	NA	Response Not Required
AD-204398	GID 21321	OU7	21321	Yes	NA	Response Not Required
AD-204399	GID 21347	OU7	21347	Yes	NA	Response Not Required
AD-204400	GID 21330	OU7	21330	Yes	NA	Response Not Required
AD-204401	GID 21336	OU7	21336	Yes	NA	Response Not Required
AD-204402	GID 21343	OU7	21343	Yes	NA	Response Not Required
AD-204403	GID 21346	OU7	21346	Yes	NA	Response Not Required
AD-204404	GID 21328	OU7	21328	Yes	NA	Response Not Required
AD-204405	GID 21335	OU7	21335	Yes	NA	Response Not Required
AD-204406	GID 21341	OU7	21341	Yes	NA	Response Not Required
AD-204407	GID 21332	OU7	21332	Yes	NA	Response Not Required
AD-204408	GID 21329	OU7	21329	Yes	NA	Response Not Required
AD-204409	GID 700026	OU7	700026	Yes	NA	Response Not Required
AD-204410	GID 21344	OU7	21344	Yes	NA	Response Not Required
AD-204411	GID 21342	OU7	21342	Yes	NA	Response Not Required
AD-204412	GID 21340	OU7	21340	Yes	NA	Response Not Required
AD-204413	GID 21339	OU7	21339	Yes	NA	Response Not Required
AD-204416	GID 21659	OU7	21659	Yes	NA	Response Not Required
AD-204418	GID 21395	OU7	21395	Yes	NA	Response Not Required
AD-204421	GID 10169	OU7	10169	Yes	NA	Response Not Required
AD-204422	19455 US Highway 2	OU7	9327	Yes	NA	Response Not Required
AD-204423	18870 US Highway 2	OU7	9135	No	NA	Investigation Required - Access Refused
AD-204424	18735 US Highway 2	OU7	9372	Yes	NA	Response Not Required
AD-204426	18731 US Highway 2	OU7	9136	Yes	NA	Response Not Required
AD-204427	510 E Mineral Ave	OU7	700002	Yes	Outdoor	Response Completed
AD-204428	GID 700004	OU7	700004	Yes	NA	Response Not Required
AD-204429	2095 Iron Creek Rd	OU7	700005	Yes	NA	Response Not Required
AD-204430	GID 700010	OU7	700010	Yes	NA	Response Not Required
AD-204431	GID 700011	OU7	700011	Yes	NA	Response Not Required
AD-204432	GID 700012	OU7	700012	Yes	NA	Response Not Required
AD-204433	GID 700013	OU7	700013	Yes	NA	Response Not Required
AD-204434	GID 700014	OU7	700014	Yes	NA	Response Not Required
AD-204435	809 E Missoula Ave (House A)	OU7	10757*	Yes	Indoor	Response Completed
AD-204436	GID 700059	OU7	700059	NA	NA	Investigation Not Required
AD-204437	337 Templin Dr	OU7	10058*	Yes	NA	Response Not Required
AD-204438	306 E Kootenai Ave	OU7	700063	Yes	NA	Response Not Required
AD-204439	308 E Kootenai Ave	OU7	9404*	Yes	NA	Response Not Required
AD-204440	GID 700060	OU7	700060	Yes	NA	Response Not Required
AD-204442	607 E Missoula Ave	OU7	10674*	Yes	NA	Response Not Required
AD-204443	GID 11041	OU7	11041	Yes	NA	Response Not Required
AD-204444	GID 700061	OU7	700061	Yes	NA	Response Not Required
AD-204445	199 Blubaugh Ln	OU7	11290*	Yes	NA	Response Not Required
AD-204446	114 W Spokane Ave	OU7	4612*	Yes	Outdoor	Response Completed
AD-204447	322 E Kalispell Ave	OU7	700062	Yes	NA	Response Not Required
AD-204448	514 Garrison Rd	OU7	10194*	Yes	Outdoor	Response Completed
AD-204449	338 Mill Rd	OU7	10777*	Yes	NA	Response Not Required
AD-204450	1331 Iron Creek Rd	OU7	10199*	Yes	NA	Response Not Required
AD-204451	709 E Missoula Ave	OU7	10556*	Yes	NA	Response Not Required
AD-204453	402 E Mineral Ave #2	OU7	10570*	Yes	Outdoor	Response Completed
AD-204454	402 E Mineral Ave #3	OU7	10570*	Yes	Outdoor	Response Completed
AD-204455	402 E Mineral Ave #4	OU7	10570*	Yes	Outdoor	Response Completed
AD-204456	402 E Mineral Ave #5	OU7	10570*	Yes	Outdoor	Response Completed
AD-204457	402 E Mineral Ave #6	OU7	10570*	Yes	Outdoor	Response Completed
AD-204458	402 E Mineral Ave #7	OU7	10570*	Yes	Outdoor	Response Completed
AD-204459	402 E Mineral Ave #8	OU7	10570*	Yes	Outdoor	Response Completed
AD-204460	402 E Mineral Ave #9	OU7	10570*	Yes	Outdoor	Response Completed
AD-204462	417 E Spokane Ave #A	OU7	10987*	Yes	NA	Response Not Required
AD-204463	12281 US Highway 2 #B	OU7	11736*	Yes	NA	Response Not Required
AD-204464	GID 21309	OU7	21309	Yes	NA	Response Not Required
AD-204465	1443 Sunset St	OU7	10344*	Yes	NA	Response Not Required
AD-204466	1449 Sunset St	OU7	10344*	Yes	NA	Response Not Required
AD-204467	211 E Missoula Ave	OU7	10907*	Yes	Outdoor	Response Completed
AD-204469	40 Callahan Creek Rd	OU7	10493*	Yes	NA	Response Not Required
AD-204470	42 Callahan Creek Rd	OU7	10493*	Yes	NA	Response Not Required
AD-204471	44 Callahan Creek Rd	OU7	10493*	Yes	NA	Response Not Required
AD-204472	13785 US Highway 2	OU7	10428*	Yes	NA	Response Not Required
AD-204473	13793 US Highway 2	OU7	10428*	Yes	NA	Response Not Required
AD-204474	116 E Kootenai Ave	OU7	4719*	Yes	NA	Response Not Required
AD-204475	118 E Kootenai Ave	OU7	4719*	Yes	NA	Response Not Required
AD-204476	120 E Kootenai Ave	OU7	4719*	Yes	NA	Response Not Required
AD-204477	612 E Missoula Ave	OU7	10676*	Yes	NA	Response Not Required
AD-204478	205 N 3rd St	OU7	10923*	Yes	NA	Response Not Required
AD-204480	809 E Missoula Ave (House B)	OU7	10757*	Yes	NA	Response Not Required
AD-204481	809 E Missoula Ave (House C)	OU7	10757*	Yes	NA	Response Not Required
AD-204482	809 E Missoula Ave #1	OU7	10757*	Yes	NA	Response Not Required
AD-204483	809 E Missoula Ave #2	OU7	10757*	Yes	NA	Response Not Required
AD-204484	809 E Missoula Ave #3	OU7	10757*	Yes	NA	Response Not Required
AD-204485	809 E Missoula Ave #4	OU7	10757*	Yes	NA	Response Not Required
AD-204486	809 E Missoula Ave #5	OU7	10757*	Yes	NA	Response Not Required
AD-204487	809 E Missoula Ave #6	OU7	10757*	Yes	NA	Response Not Required
AD-204488	809 E Missoula Ave #7	OU7	10757*	Yes	NA	Response Not Required
AD-204489	809 E Missoula Ave #8	OU7	10757*	Yes	NA	Response Not Required
AD-204490	809 E Missoula Ave #9	OU7	10757*	Yes	NA	Response Not Required
AD-204491	809 E Missoula Ave #10	OU7	10757*	Yes	Outdoor	Response Completed
AD-204492	809 E Missoula Ave #11	OU7	10757*	Yes	NA	Response Not Required
AD-204493	809 E Missoula Ave #12	OU7	10757*	Yes	NA	Response Not Required
AD-204494	809 E Missoula Ave #13	OU7	10757*	Yes	NA	Response Not Required
AD-204495	809 E Missoula Ave #14	OU7	10757*	Yes	NA	Response Not Required
AD-204496	809 E Missoula Ave #15	OU7	10757*	Yes	NA	Response Not Required
AD-204497	809 E Missoula Ave Apt #18	OU7	10757*	Yes	NA	Response Not Required
AD-204498	35 Lazy River Rd	OU7	10431*	Yes	NA	Response Not Required
AD-204499	1469 Sunset St	OU7	10344*	Yes	NA	Response Not Required
AD-204501	318 E Yaak Ave #2	OU7	11020*	Yes	Outdoor	Response Completed
AD-204502	318 E Yaak Ave #3	OU7	11020*	Yes	Outdoor	Response Completed
AD-204503	318 E Yaak Ave #4	OU7	11020*	Yes	Outdoor	Response Completed
AD-204504	GID 3654	OU7	3654	NA	NA	Investigation Not Required
AD-204506	2450 River Rd #2	OU7	11300*	Yes	NA	Response Not Required
AD-204507	2450 River Rd #3	OU7	11300*	Yes	NA	Response Not Required
AD-204508	2450 River Rd #4	OU7	11300*	Yes	NA	Response Not Required
AD-204509	2450 River Rd #5	OU7	11300*	Yes	NA	Response Not Required
AD-204510	2450 River Rd #6	OU7	11300*	Yes	Outdoor	Response Completed
AD-204511	2450 River Rd #7	OU7	11300*	Yes	NA	Response Not Required
AD-204512	2450 River Rd #8	OU7	11300*	Yes	NA	Response Not Required
AD-204514	280 Mill Rd	OU7	10425*	Yes	NA	Response Not Required
AD-204515	875 Cole Rd	OU7	9329*	Yes	NA	Response Not Required

AD-204516	878 Cole Rd	OU7	9329*	Yes	NA	Response Not Required
AD-204517	222 W Kootenai Ave	OU7	11273*	Yes	NA	Response Not Required
AD-204518	226 W Kootenai Ave	OU7	11273*	Yes	NA	Response Not Required
AD-204519	300 Mill Rd	OU7	10778*	Yes	NA	Response Not Required
AD-204520	729 Lake Creek Rd	OU7	9290*	Yes	NA	Response Not Required
AD-204522	431 Riverside Ave	OU7	10776*	Yes	NA	Response Not Required
AD-204523	715 E Missoula Ave	OU7	10737*	Yes	NA	Response Not Required
AD-204524	713 E Missoula Ave	OU7	10737*	Yes	NA	Response Not Required
AD-204525	351 Riverside Ave	OU7	4737*	Yes	Outdoor	Response Completed
AD-204526	GID 700065	OU7	700065	Yes	Outdoor	Response Completed
AD-204528	GID 700066	OU7	700066	Yes	Indoor	Response Completed
AD-204533	420 Saint Regis Rd	OU7	10837*	Yes	NA	Response Not Required
AD-204534	264 Creekside Rd	OU7	10837*	Yes	NA	Response Not Required
AD-204535	263 Piney Rd	OU7	11919*	Yes	NA	Response Not Required
AD-204536	600 Lake Creek Rd	OU7	9290*	Yes	NA	Response Not Required
AD-204537	150 Roosevelt Pnwy	OU7	10955*	Yes	NA	Response Not Required
AD-000172	91 Paul Bunyan Ln	OU99	1889	Yes	NA	NA
AD-000503	307 Montana Ave (Ambulance #16)	OU99	6229	Yes	Indoor	Response Completed
AD-000563	8456 Farm To Market Rd	OU99	1894	Yes	NA	NA
AD-002865	16331 Pipe Creek Rd	OU99	12516	Yes	NA	NA
AD-004674	601 Lower Quartz Creek Rd	OU99	10134	Yes	NA	NA
AD-005383	1159 Warland Creek Rd	OU99	10883	Yes	Indoor/Outdoor	Response Completed
AD-005407	Johnston Acres	OU99	0	Yes	NA	NA
AD-008514	44070 US Highway 2	OU99	2052	No	Indoor	Response Completed
AD-202000	2361 Bull Lake Rd	OU99	9869	Yes	Indoor/Outdoor	Response Completed
AD-202001	16640 Bull Lake Rd	OU99	2442	Yes	Indoor/Outdoor	Response Completed
AD-202002	16296 Bull Lake Rd	OU99	2443	Yes	Indoor/Outdoor	Response Completed
AD-202003	2912 Old US Highway 2	OU99	13823	Yes	NA	NA
AD-202004	51 Twin Creek Dr	OU99	4334	Yes	Outdoor	Response Completed
AD-202005	1930 Chase Cutoff Rd	OU99	7159	Yes	Indoor	Response Completed
AD-202006	2575 Bull Lake Rd	OU99	9870	Yes	Indoor/Outdoor	Response Completed
AD-202007	69 Lime Creek Ln	OU99	12092	Yes	Indoor/Outdoor	Response Completed
AD-202008	3078 Lake Creek Rd	OU99	9185	Yes	Indoor/Outdoor	Response Completed
AD-202009	16266 Bull Lake Rd	OU99	2444	Yes	Outdoor	Response Completed
AD-202010	GID 700056	OU99	700056	Yes	Indoor/Outdoor	Response Completed
AD-202011	649 Lime Butte Rd	OU99	4335	Yes	Indoor/Outdoor	Response Completed
AD-202012	4449 Bull Lake Rd	OU99	8649	Yes	Indoor/Outdoor	Response Completed
AD-202015	999 Schoolhouse Lake Rd	OU99	9871	No	Indoor	Response Completed
AD-202016	4832 Lake Creek Rd	OU99	8249	Yes	Outdoor	Response Completed
AD-202017	4885 Lake Creek Rd	OU99	7423	Yes	NA	NA
AD-202018	454 Bethel Dr	OU99	2680	Yes	Indoor	Response Completed
AD-202019	GID 2434	OU99	2434	Yes	NA	NA
AD-202020	16373 Bull Lake Rd	OU99	2435	Yes	Indoor/Outdoor	Response Completed
AD-202021	GID 2433	OU99	2433	Yes	Outdoor	Response Completed
AD-202022	7464 Bull Lake Rd	OU99	5555	Yes	NA	NA
AD-202023	GID 4842	OU99	4842	Yes	NA	NA
AD-202024	5508 Lake Creek Rd	OU99	6402	Yes	NA	NA
AD-202025	16450 Bull Lake Rd	OU99	1797	Yes	NA	NA
AD-202026	7715 Lake Creek Rd	OU99	4755	Yes	NA	NA
AD-202027	8001 Lake Creek Rd	OU99	3782	Yes	NA	NA
AD-202028	GID 4551	OU99	4551	Yes	NA	NA
AD-202029	12242 Bull Lake Rd	OU99	3104	Yes	NA	NA
AD-202030	GID 1773	OU99	1773	Yes	Outdoor	Response Completed
AD-202031	16464 Bull Lake Rd	OU99	1975	Yes	Outdoor	Response Completed
AD-202032	2383 Bull Lake Rd	OU99	9809	Yes	NA	NA
AD-202033	2601 Bull Lake Rd	OU99	9862	Yes	Indoor/Outdoor	Response Completed
AD-202037	29893 Yaak River Road	OU99	700064	Yes	Indoor/Outdoor	Response Completed
AD-202039	164 Cecil Dr	OU99	11698	Yes	NA	NA
AD-202040	176 Keeler Rattle Rd	OU99	5735	Yes	Indoor/Outdoor	Response Completed
AD-202041	1021 Swanson Lodge Road	OU99	9168	Yes	NA	NA
AD-202042	GID 5733	OU99	5733	Yes	NA	NA
AD-202043	3733 Iron Creek Rd	OU99	9183	Yes	Indoor/Outdoor	Response Completed
AD-202044	GID 10001	OU99	10001	No	Indoor	Response Completed
AD-202045	160 Forest Rd	OU99	10041	No	Indoor/Outdoor	Response Completed
AD-202046	254 Lime Creek Ln	OU99	12882	Yes	NA	NA
AD-202047	16265 Bull Lake Road	OU99	1919	Yes	NA	NA
AD-202048	5044 Old Highway 2 N	OU99	13216	Yes	NA	NA
AD-202049	3780 Old Highway 2 N	OU99	13748	Yes	NA	NA
AD-202050	14954 Bull Lake Road	OU99	2621	Yes	NA	NA
AD-202052	7321 US Highway 2	OU99	12772	No	Indoor	Response Completed
AD-202053	GID 12814	OU99	12814	Yes	NA	NA
AD-202054	90 US Highway 2	OU99	12817	Yes	NA	NA
AD-202055	175 Iron Grouse Ln	OU99	9652	Yes	NA	NA
AD-202056	4571 Old Highway 2 Na N	OU99	12933	Yes	NA	NA
AD-202057	4575 Old US Highway 2	OU99	13608	Yes	NA	NA
AD-202058	GID 13211	OU99	13211	Yes	NA	NA
AD-202060	2553 Bull Lake Rd	OU99	9854	Yes	NA	NA
AD-202061	3087 Lake Creek Rd	OU99	8737	Yes	NA	NA
AD-202062	9547 Bull Lake Rd	OU99	1033	Yes	NA	NA
AD-202063	1010 Halo Dr	OU99	2231	Yes	NA	NA
AD-202064	810 Kootenai River Rd	OU99	10573	Yes	NA	NA
AD-202065	86 Gordans Beach Rd	OU99	1935	Yes	NA	NA
AD-202066	2160 Lake Creek Rd Rd	OU99	8174	Yes	NA	NA
AD-202067	1558 Lake Creek Rd	OU99	700000	No	Outdoor	Response Completed
AD-202068	431 N Milnor Lake Rd	OU99	8467	Yes	NA	NA
AD-202069	29132 Yaak River Rd	OU99	16657	No	Indoor/Outdoor	Response Completed
AD-202070	635 Recluse Dr	OU99	11746	Yes	NA	NA
AD-202077	3065 Rabbit Creek Rd	OU99	11402	Yes	NA	NA
AD-202078	12345 Bull Lake Rd	OU99	2912	Yes	NA	NA
AD-202079	2327 Rabbit Creek Rd	OU99	11340	Yes	NA	NA
AD-202080	154 Cecil Dr	OU99	11696	No	Outdoor	Response Completed
AD-204346	GID 700046	OU99	700046	Yes	NA	NA
AD-204365	GID 11923	OU99	11923	Yes	NA	NA
AD-204366	GID 11841	OU99	11841	Yes	NA	NA
AD-204389	GID 11767	OU99	11767	Yes	NA	NA
AD-204452	8831 Bull Lake Rd	OU99	4455	No	Outdoor	Response Completed
AD-204505	214 Upper Ford Rd	OU99	19614	No	NA	NA
AD-204513	7034 US Highway 2	OU99	12768	Yes	NA	NA
AD-204532	4306 US Highway 2	OU99	12296	No	NA	NA

Appendix D

OU4 and OU7 Property Status Map Books

This page intentionally left blank.



Property Status

- | | |
|---|----------------------------|
| Response Required - Access Refused | Response Completed Outdoor |
| Response Required - Access Granted | Response Completed Indoor |
| Investigation Required - Access Refused | Investigation Not Required |
| Response Completed Indoor/Outdoor | Response Not Required |

- | |
|-----------------------------------|
| Property Boundary |
| GeoUnits with Multiple Properties |

Geounits are used to identify each OU 4 parcel.



Feet

500 250 0 500

1 inch = 500 feet

Libby Property Status

Operable Unit 4

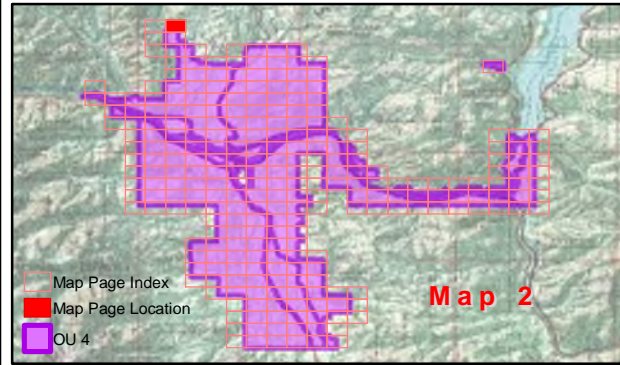

Map: 1

NOTE:
For properties having more than one mapping category due to multiple addresses at the property the property shows the highest priority status category.

Coordinate System: GCS North American 1983
Datum: North American 1983
Units: Degree



Map produced by **CDM Smith**

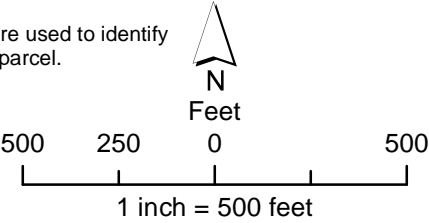


Property Status

- | | | |
|---|----------------------------|-----------------------------------|
| Response Required - Access Refused | Response Completed Outdoor | Property Boundary |
| Response Required - Access Granted | Response Completed Indoor | GeoUnits with Multiple Properties |
| Investigation Required - Access Refused | Investigation Not Required | |
| Response Completed Indoor/Outdoor | Response Not Required | |

Base Map Layer: Sources: Esri, HERE, Garmin, USGS, Intermap, INCREMENT P, NRCan, Esri Japan, METI, Esri China (Hong Kong), Esri Korea, Esri (Thailand), NGCC, (c) OpenStreetMap contributors, and the GIS User Community
Copyright:© 2013 National Geographic Society, i-cubed
Map Date: 2/5/2020

Geounits are used to identify each OU 4 parcel.



Libby Property Status

Operable Unit 4

Map: 2

NOTE:
For properties having more than one mapping category due to multiple addresses at the property the property shows the highest priority status category.

Coordinate System: GCS North American 1983
Datum: North American 1983
Units: Degree



Map produced by CDM Smith



Map Page Index
Map Page Location
OU 4

Map 3

Property Status

Response Required - Access Refused	Response Completed Outdoor	Property Boundary
Response Required - Access Granted	Response Completed Indoor	GeoUnits with Multiple Properties
Investigation Required - Access Refused	Investigation Not Required	
Response Completed Indoor/Outdoor	Response Not Required	

Base Map Layer: Sources: Esri, HERE, Garmin, USGS, Intermap, INCREMENT P, NRCan, Esri Japan, METI, Esri China (Hong Kong), Esri Korea, Esri (Thailand), NGCC, (c) OpenStreetMap contributors, and the GIS User Community
Copyright:© 2013 National Geographic Society, i-cubed
Map Date: 2/5/2020

Geounits are used to identify each OU 4 parcel.

500 250 0 500
Feet
1 inch = 500 feet

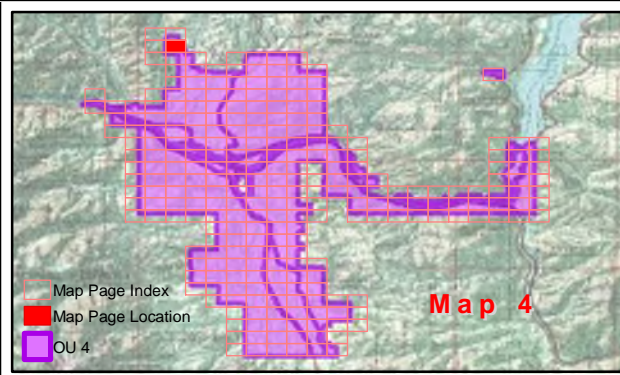
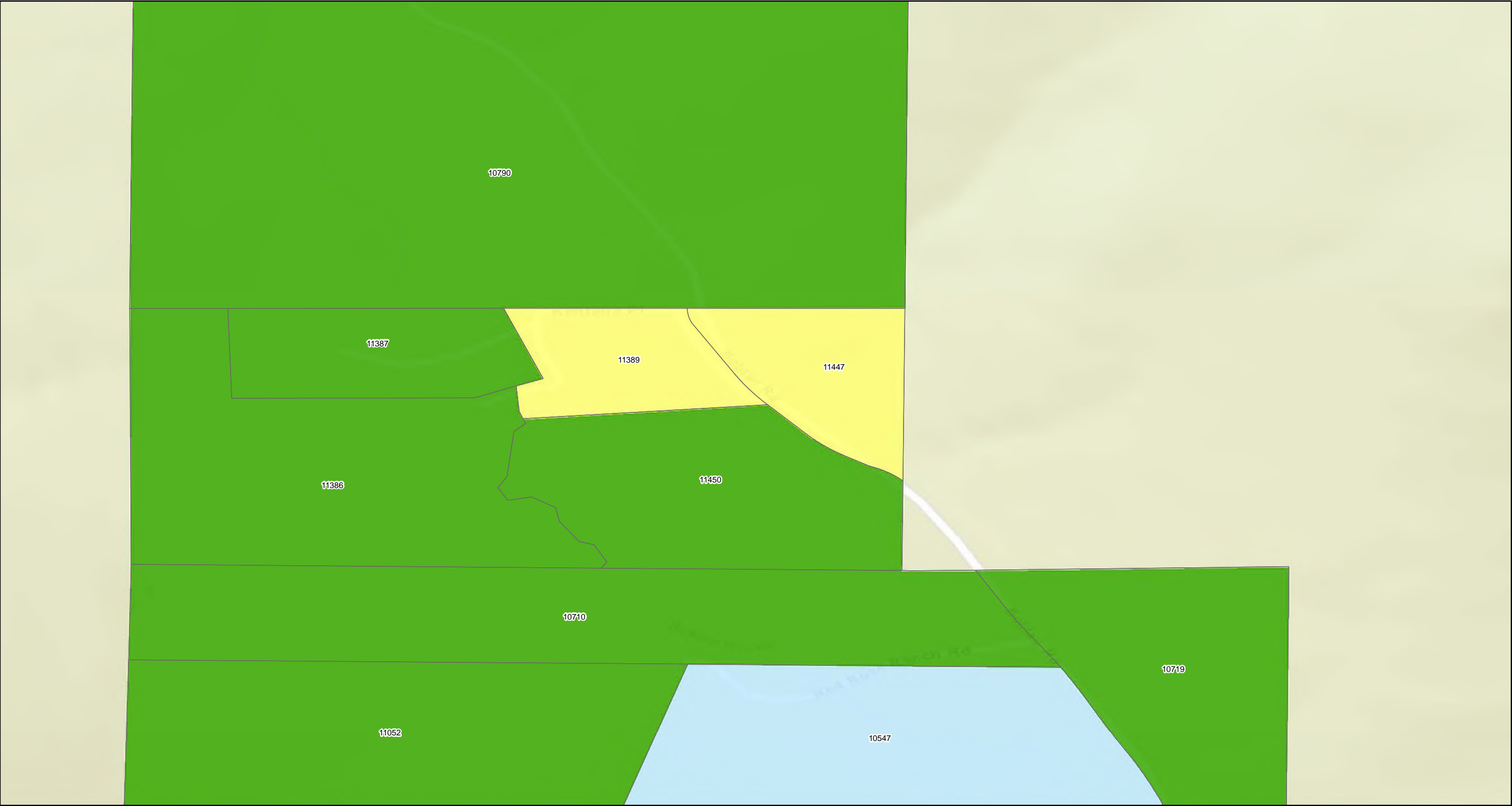
NOTE:
For properties having more than one mapping category due to multiple addresses at the property the property shows the highest priority status category.

Coordinate System: GCS North American 1983
Datum: North American 1983
Units: Degree

Libby Property Status

Operable Unit 4
Map: 3

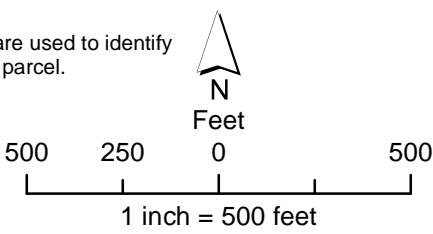
Map produced by **CDM Smith**



Property Status			
<div></div> Response Required - Access Refused	<div></div> Response Completed Outdoor	<div></div> Property Boundary	<div></div> GeoUnits with Multiple Properties
<div></div> Response Required - Access Granted	<div></div> Response Completed Indoor		
<div></div> Investigation Required - Access Refused	<div></div> Investigation Not Required		
<div></div> Response Completed Indoor/Outdoor	<div></div> Response Not Required		

Base Map Layer: Sources: Esri, HERE, Garmin, USGS, Intermap, INCREMENT P, NRCan, Esri Japan, METI, Esri China (Hong Kong), Esri Korea, Esri (Thailand), NGCC, (c) OpenStreetMap contributors, and the GIS User Community
Copyright:© 2013 National Geographic Society, i-cubed
Map Date: 2/5/2020

Geounits are used to identify each OU 4 parcel.



Libby Property Status

Operable Unit 4

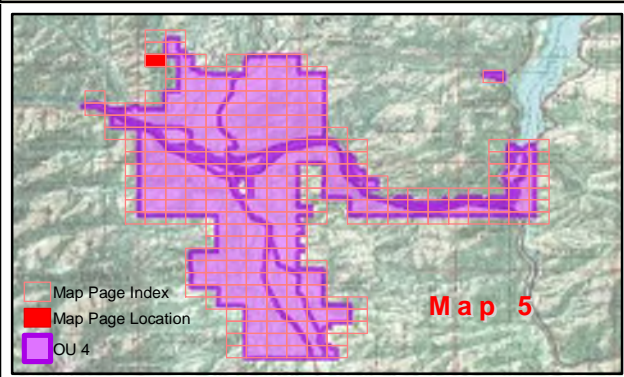
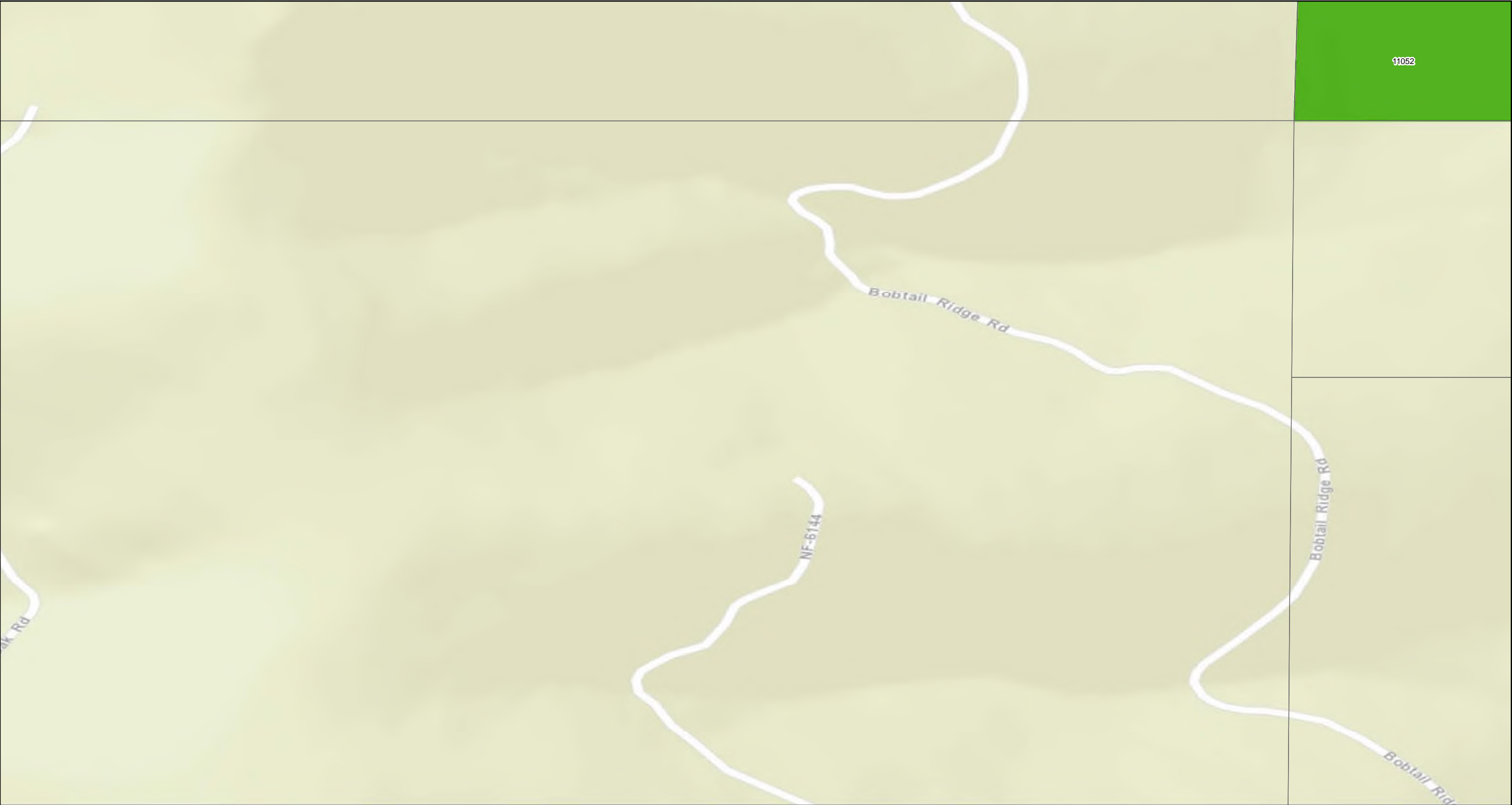
Map: 4

NOTE:
For properties having more than one mapping category due to multiple addresses at the property the property shows the highest priority status category.

Coordinate System: GCS North American 1983
Datum: North American 1983
Units: Degree

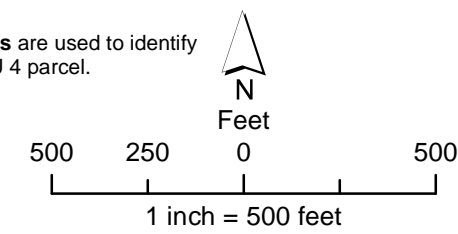


Map produced by **CDM Smith**



Property Status			
<div></div>	Response Required - Access Refused	<div></div>	Response Completed Outdoor
<div></div>	Response Required - Access Granted	<div></div>	Response Completed Indoor
<div></div>	Investigation Required - Access Refused	<div></div>	Investigation Not Required
<div></div>	Response Completed Indoor/Outdoor	<div></div>	Response Not Required
<div></div>	Property Boundary		
<div></div>	GeoUnits with Multiple Properties		

Geounits are used to identify each OU 4 parcel.



Libby Property Status

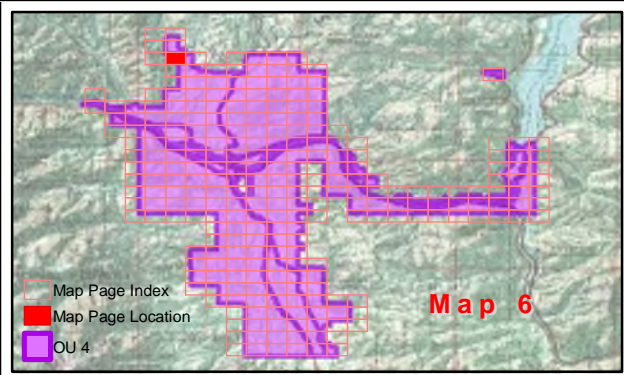
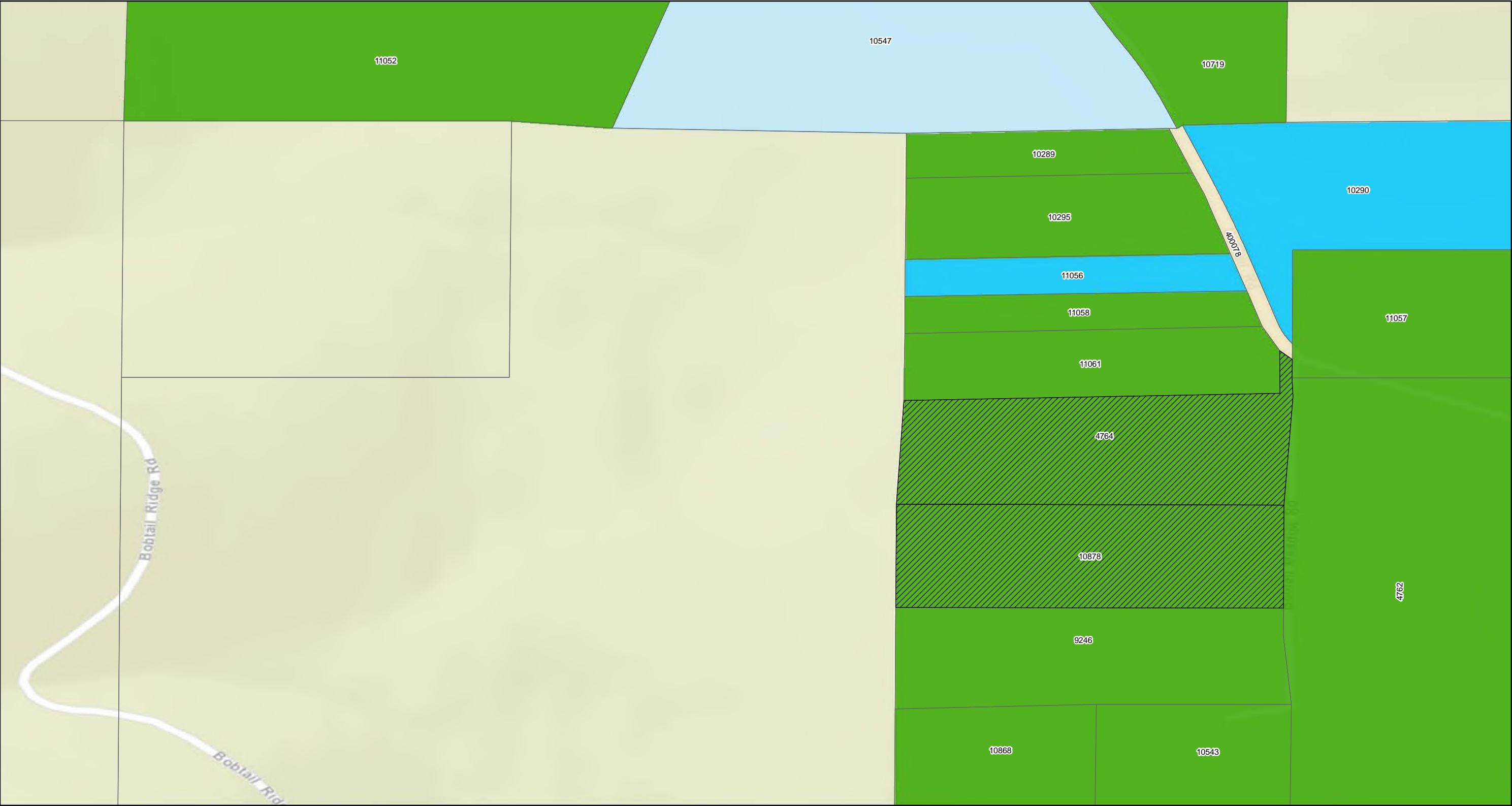
Operable Unit 4

Map: 5

NOTE:
For properties having more than one mapping category due to multiple addresses at the property the property shows the highest priority status category.

Coordinate System: GCS North American 1983
Datum: North American 1983
Units: Degree



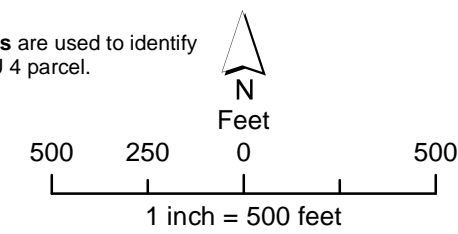


Property Status

Response Required - Access Refused	Response Completed Outdoor	Property Boundary
Response Required - Access Granted	Response Completed Indoor	GeoUnits with Multiple Properties
Investigation Required - Access Refused	Investigation Not Required	
Response Completed Indoor/Outdoor	Response Not Required	

Base Map Layer: Sources: Esri, HERE, Garmin, USGS, Intermap, INCREMENT P, NRCan, Esri Japan, METI, Esri China (Hong Kong), Esri Korea, Esri (Thailand), NGCC, (c) OpenStreetMap contributors, and the GIS User Community
Copyright:© 2013 National Geographic Society, i-cubed
Map Date: 2/5/2020

Geounits are used to identify each OU 4 parcel.



Libby Property Status

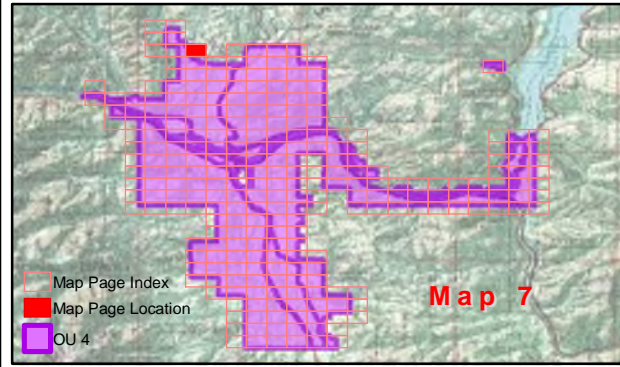

Operable Unit 4
Map: 6

NOTE:
For properties having more than one mapping category due to multiple addresses at the property the property shows the highest priority status category.

Coordinate System: GCS North American 1983
Datum: North American 1983
Units: Degree



Map produced by **CDM Smith**

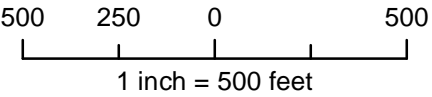


Property Status

- | | |
|---|----------------------------|
| Response Required - Access Refused | Response Completed Outdoor |
| Investigation Required - Access Refused | Response Completed Indoor |
| Response Completed Indoor/Outdoor | Response Not Required |

- | |
|-----------------------------------|
| Property Boundary |
| GeoUnits with Multiple Properties |

Geounits are used to identify each OU 4 parcel.



Libby Property Status

Operable Unit 4

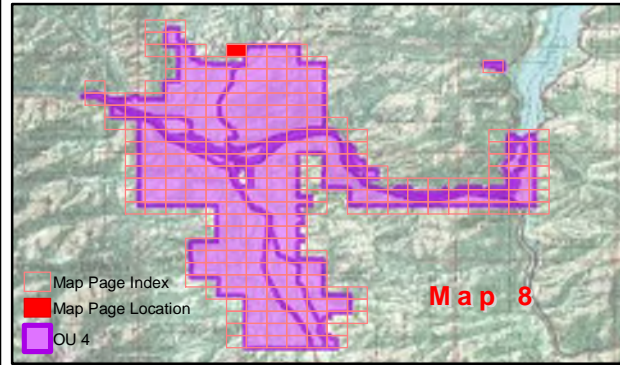
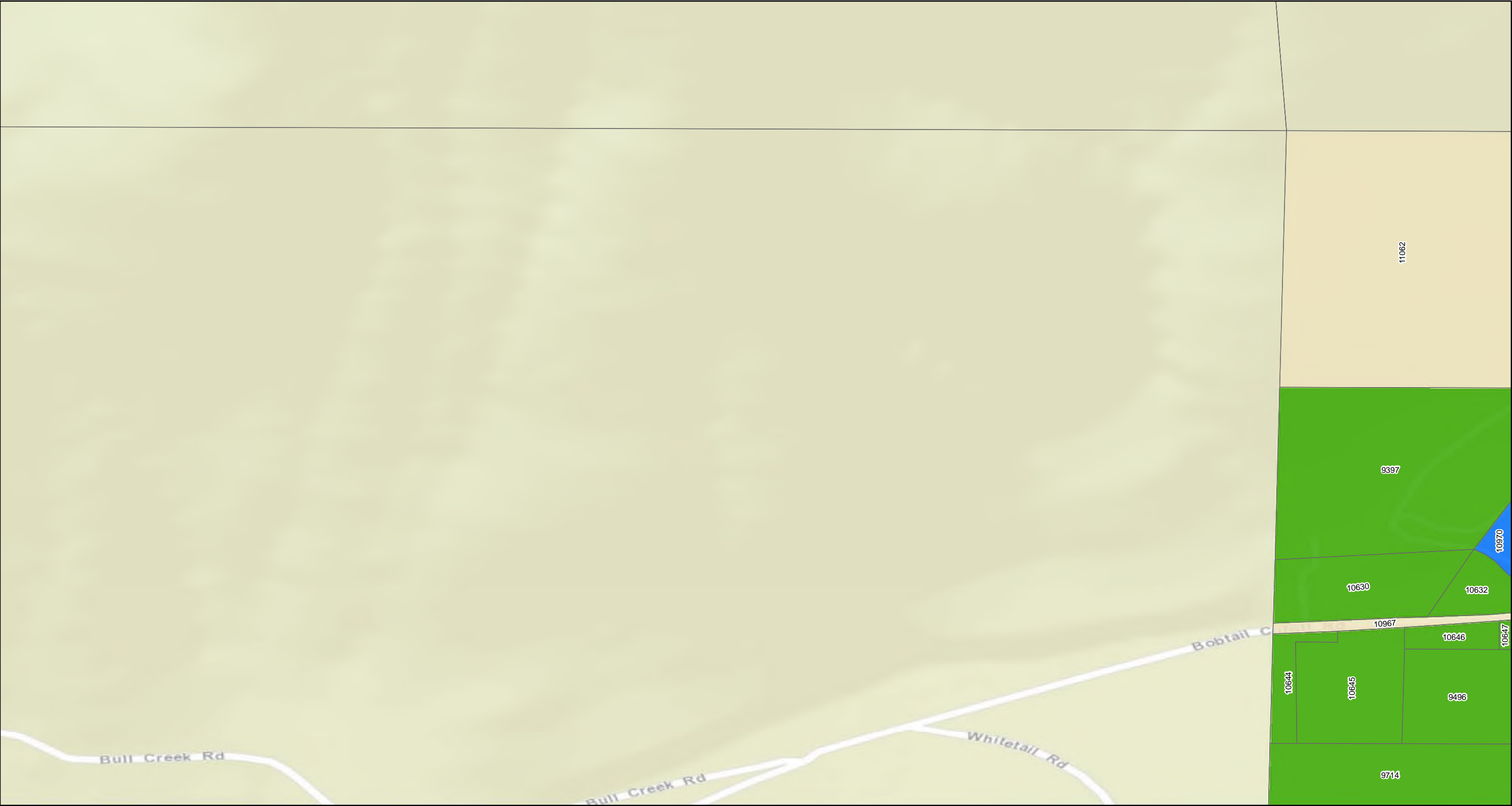
Map: 7

NOTE:
For properties having more than one mapping category due to multiple addresses at the property the property shows the highest priority status category.

Coordinate System: GCS North American 1983
Datum: North American 1983
Units: Degree



Map produced by **CDM Smith**



Property Status

- | | |
|---|----------------------------|
| Response Required - Access Refused | Response Completed Outdoor |
| Response Required - Access Granted | Response Completed Indoor |
| Investigation Required - Access Refused | Investigation Not Required |
| Response Completed Indoor/Outdoor | Response Not Required |

- | |
|-----------------------------------|
| Property Boundary |
| GeoUnits with Multiple Properties |

Geounits are used to identify each OU 4 parcel.



Feet

500 250 0 500

1 inch = 500 feet

Libby Property Status

Operable Unit 4

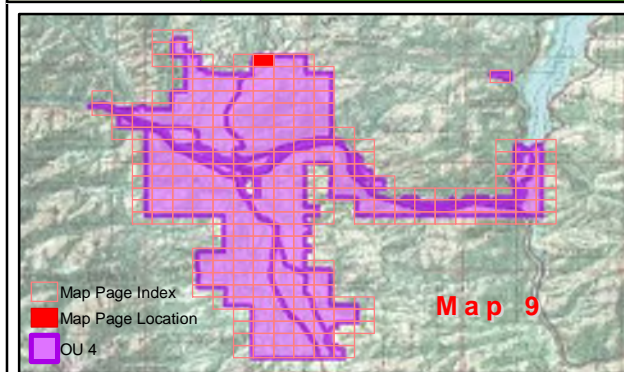
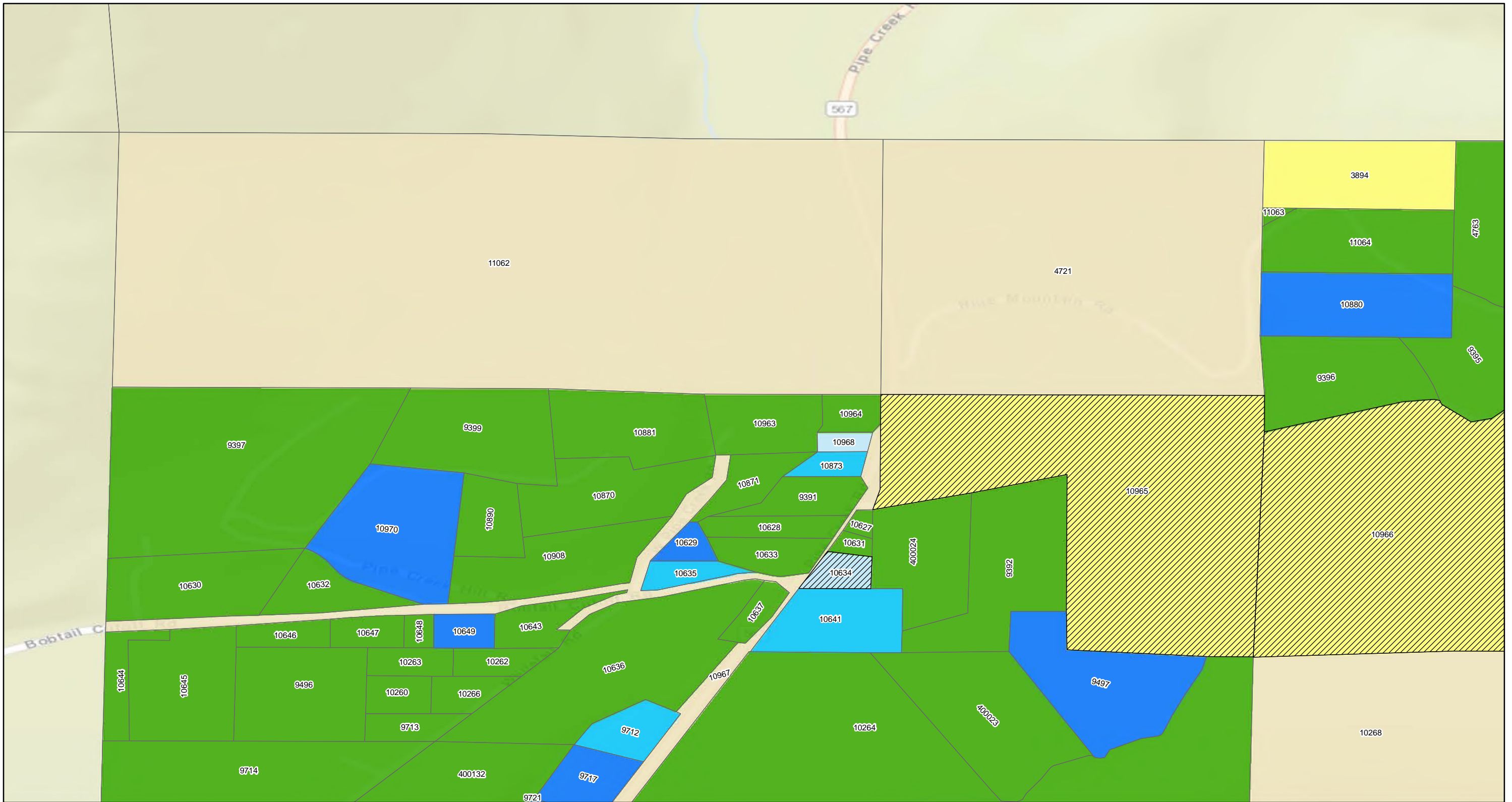
Map: 8

NOTE:
For properties having more than one mapping category due to multiple addresses at the property the property shows the highest priority status category.

Coordinate System: GCS North American 1983
Datum: North American 1983
Units: Degree



Map produced by **CDM Smith**

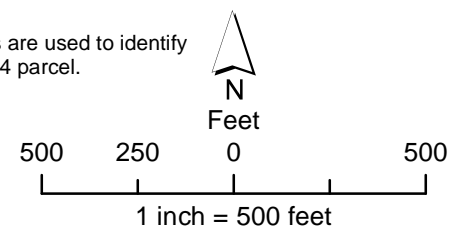


Property Status

- | | |
|---|----------------------------|
| Response Required - Access Refused | Response Completed Outdoor |
| Response Required - Access Granted | Response Completed Indoor |
| Investigation Required - Access Refused | Investigation Not Required |
| Response Completed Indoor/Outdoor | Response Not Required |

- | |
|-----------------------------------|
| Property Boundary |
| GeoUnits with Multiple Properties |

Geounits are used to identify each OU 4 parcel.



Libby Property Status

Operable Unit 4

Map: 9

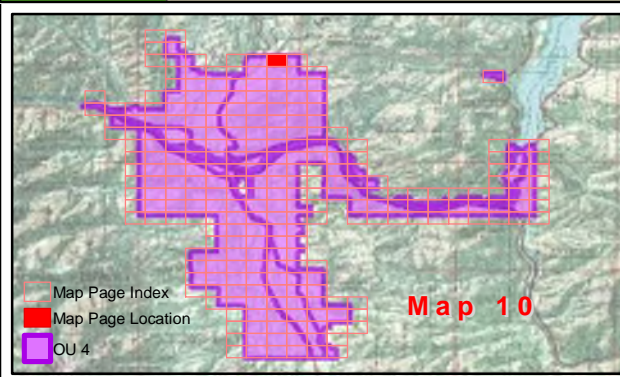
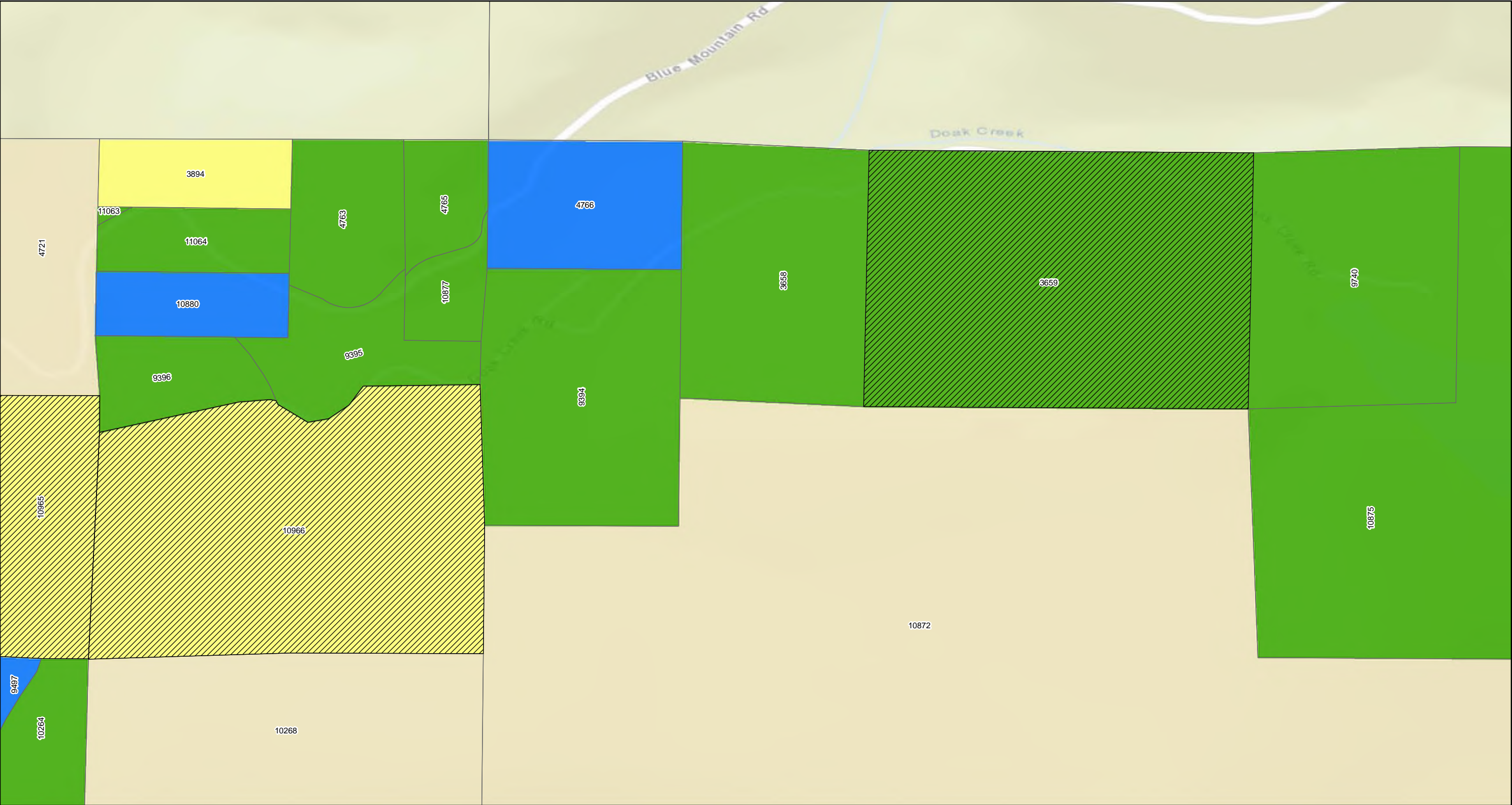
NOTE:

For properties having more than one mapping category due to multiple addresses at the property the property shows the highest priority status category.

Coordinate System: GCS North American 1983
Datum: North American 1983
Units: Degree



Map produced by **CDM Smith**

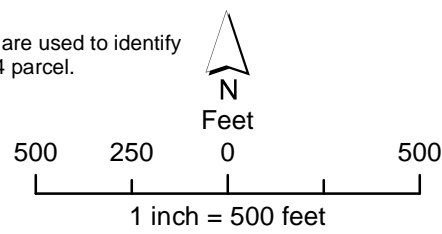


Property Status

Response Required - Access Refused	Response Completed Outdoor	Property Boundary
Response Required - Access Granted	Response Completed Indoor	GeoUnits with Multiple Properties
Investigation Required - Access Refused	Investigation Not Required	
Response Completed Indoor/Outdoor	Response Not Required	

Geounits are used to identify each OU 4 parcel.

Base Map Layer: Sources: Esri, HERE, Garmin, USGS, Intermap, INCREMENT P, NRCan, Esri Japan, METI, Esri China (Hong Kong), Esri Korea, Esri (Thailand), NGCC, (c) OpenStreetMap contributors, and the GIS User Community
Copyright:© 2013 National Geographic Society, i-cubed
Map Date: 2/5/2020



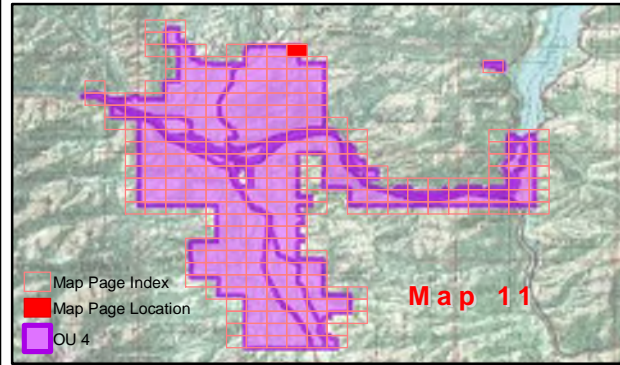
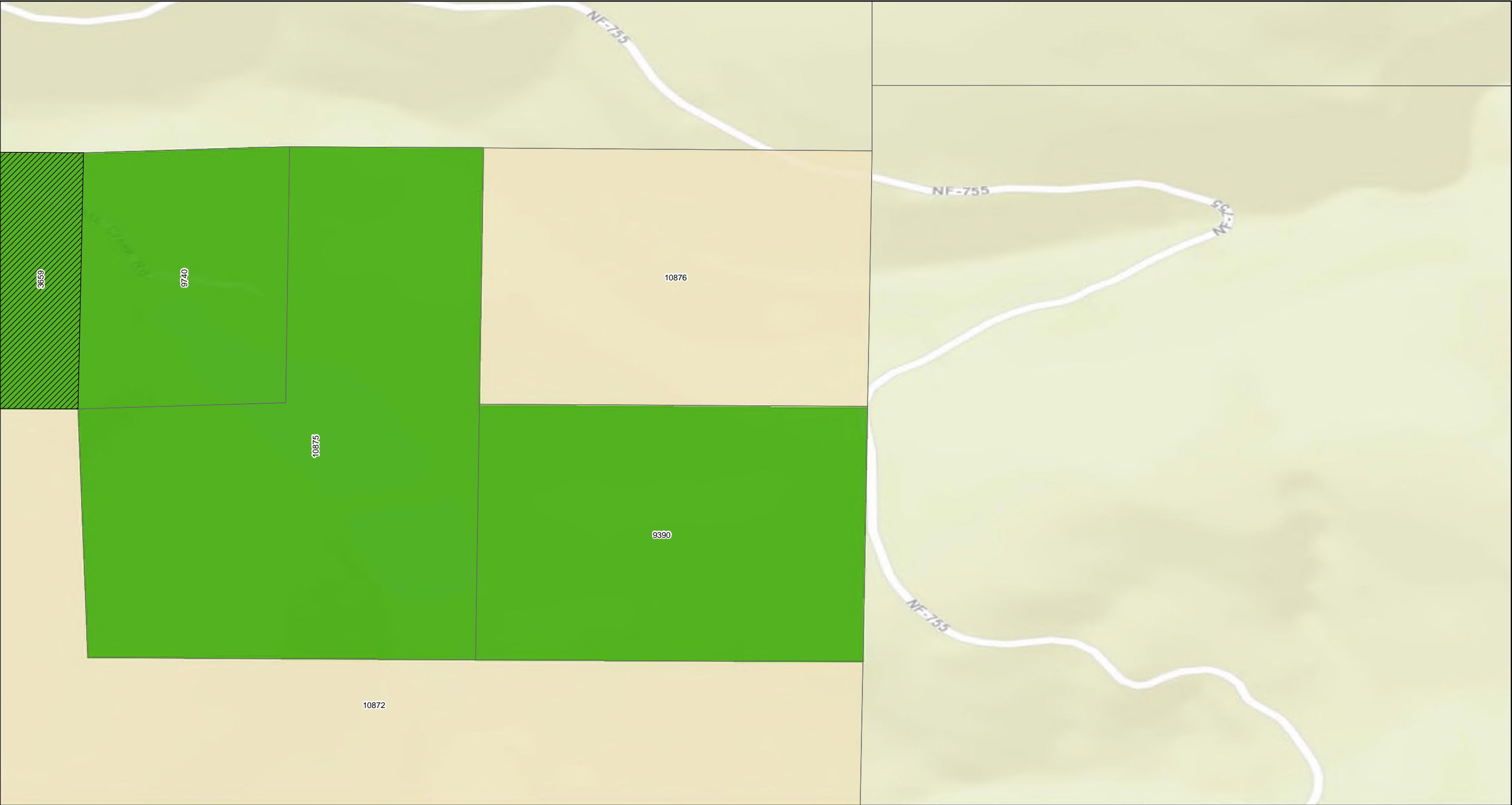
Libby Property Status

Operable Unit 4
Map: 10

NOTE:
For properties having more than one mapping category due to multiple addresses at the property the property shows the highest priority status category.

Coordinate System: GCS North American 1983
Datum: North American 1983
Units: Degree

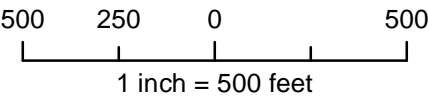




Property Status

- | | | |
|---|----------------------------|-----------------------------------|
| Response Required - Access Refused | Response Completed Outdoor | Property Boundary |
| Response Required - Access Granted | Response Completed Indoor | GeoUnits with Multiple Properties |
| Investigation Required - Access Refused | Investigation Not Required | |
| Response Completed Indoor/Outdoor | Response Not Required | |

Geounits are used to identify each OU 4 parcel.



Libby Property Status

Operable Unit 4

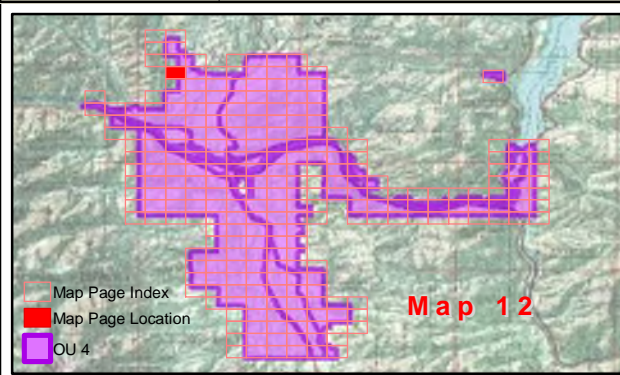
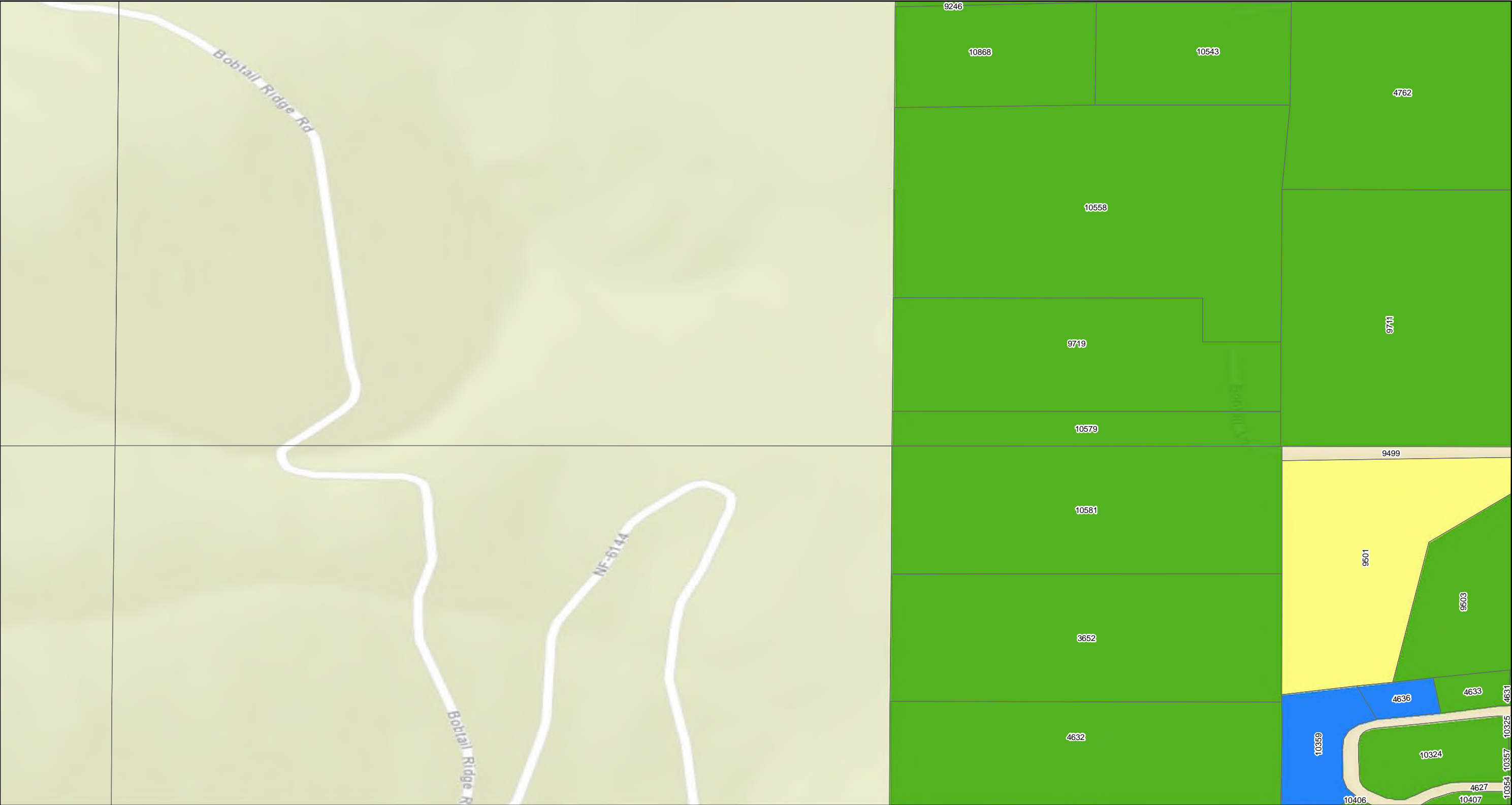
Map: 11

NOTE:
For properties having more than one mapping category due to multiple addresses at the property the property shows the highest priority status category.

Coordinate System: GCS North American 1983
Datum: North American 1983
Units: Degree



Map produced by **CDM Smith**

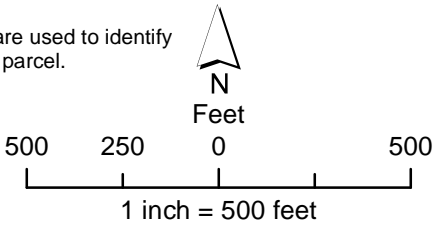


Property Status

Response Required - Access Refused	Response Completed Outdoor	Property Boundary
Investigation Required - Access Refused	Response Completed Indoor	GeoUnits with Multiple Properties
Response Completed Indoor/Outdoor	Response Not Required	

Base Map Layer: Sources: Esri, HERE, Garmin, USGS, Intermap, INCREMENT P, NRCan, Esri Japan, METI, Esri China (Hong Kong), Esri Korea, Esri (Thailand), NGCC, (c) OpenStreetMap contributors, and the GIS User Community
Copyright:© 2013 National Geographic Society, i-cubed
Map Date: 2/5/2020

Geounits are used to identify each OU 4 parcel.



Libby Property Status

Operable Unit 4

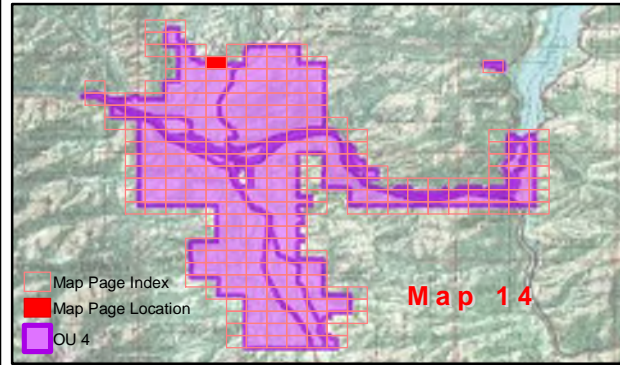
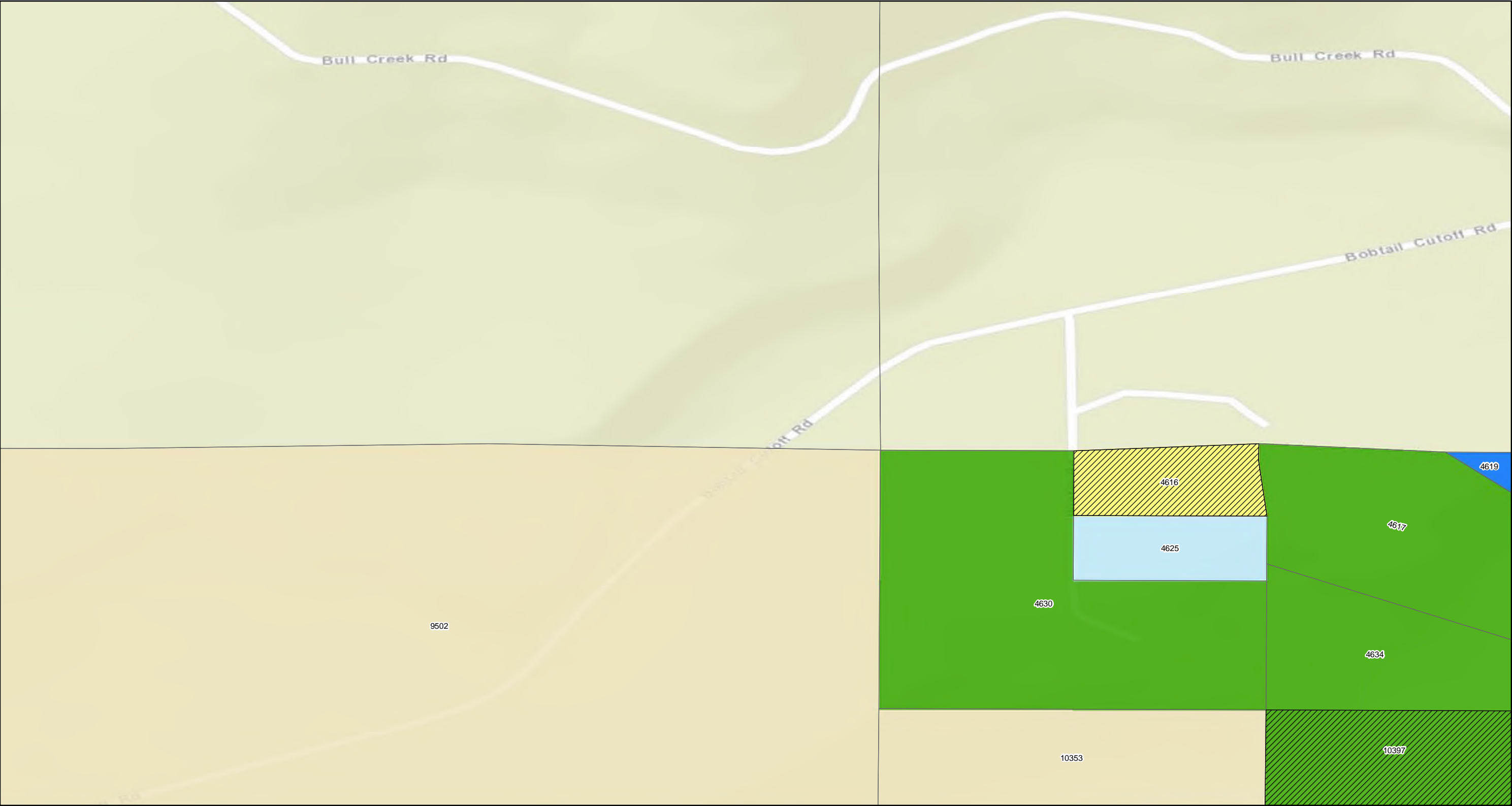
Map: 12

NOTE:
For properties having more than one mapping category due to multiple addresses at the property the property shows the highest priority status category.

Coordinate System: GCS North American 1983
Datum: North American 1983
Units: Degree



Map produced by **CDM Smith**

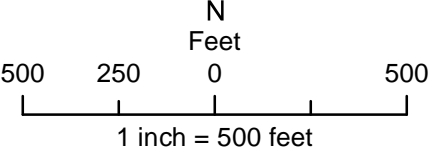


Property Status

- | | |
|---|----------------------------|
| Response Required - Access Refused | Response Completed Outdoor |
| Response Required - Access Granted | Response Completed Indoor |
| Investigation Required - Access Refused | Investigation Not Required |
| Response Completed Indoor/Outdoor | Response Not Required |

- | |
|-----------------------------------|
| Property Boundary |
| GeoUnits with Multiple Properties |

Geounits are used to identify each OU 4 parcel.



Libby Property Status

Operable Unit 4

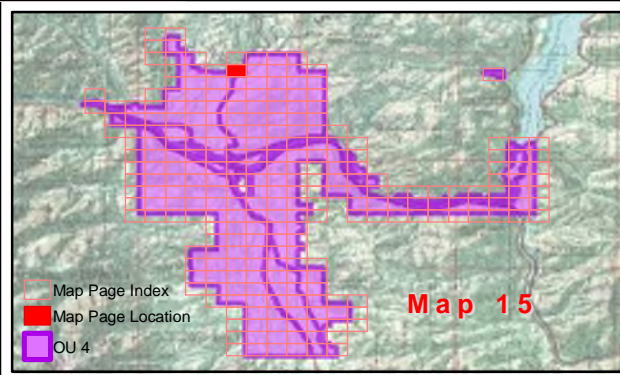
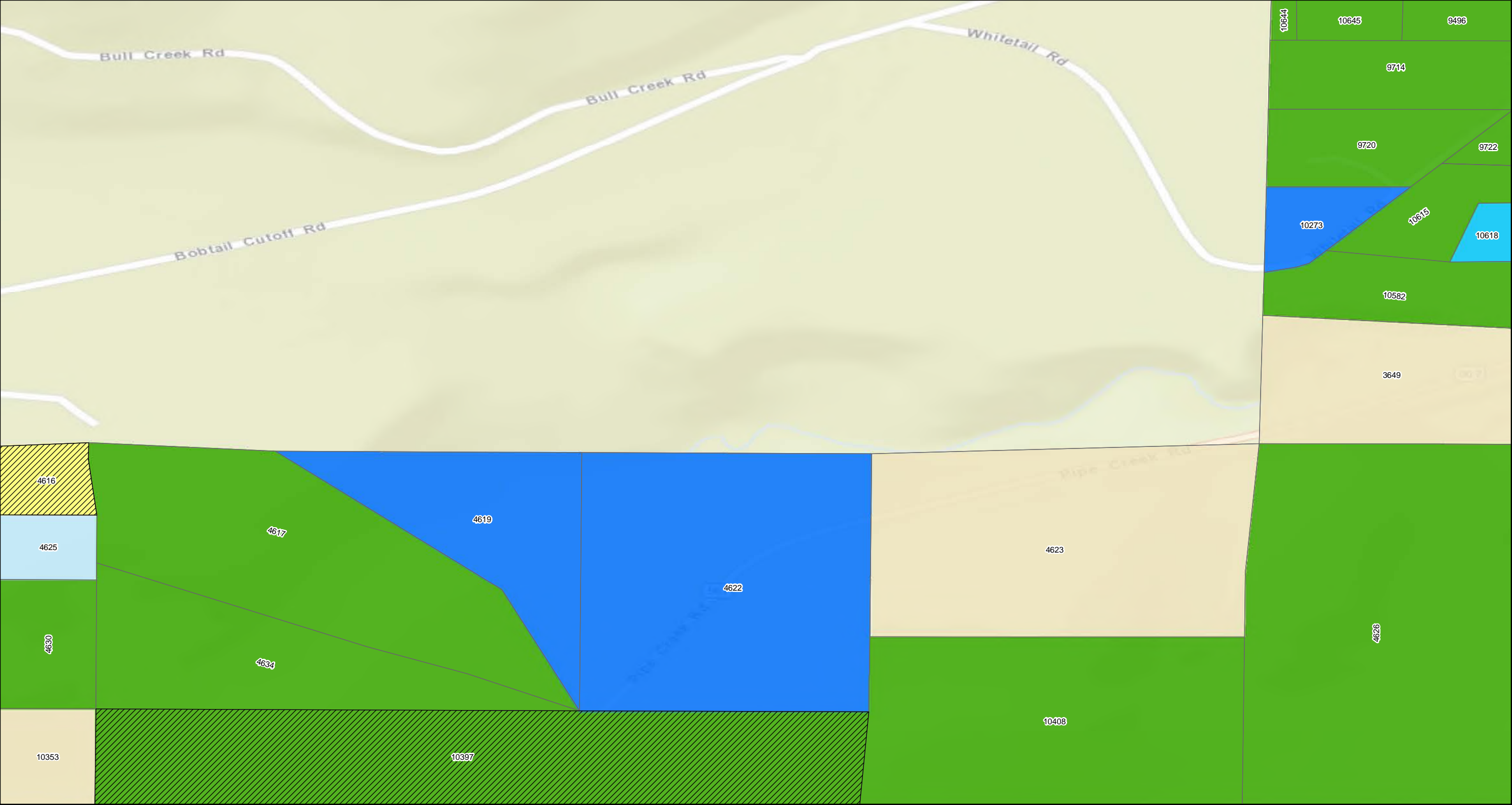
Map: 14

NOTE:
For properties having more than one mapping category due to multiple addresses at the property the property shows the highest priority status category.

Coordinate System: GCS North American 1983
Datum: North American 1983
Units: Degree



Map produced by **CDM Smith**

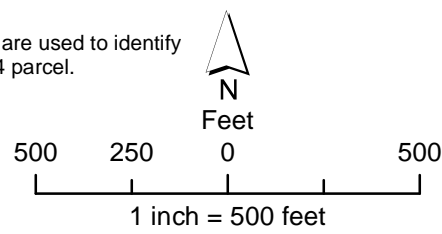


Property Status

Response Required - Access Refused	Response Completed Outdoor	Property Boundary
Investigation Required - Access Refused	Response Completed Indoor	GeoUnits with Multiple Properties
Response Completed Indoor/Outdoor	Investigation Not Required	
Response Not Required		

Base Map Layer: Sources: Esri, HERE, Garmin, USGS, Intermap, INCREMENT P, NRCan, Esri Japan, METI, Esri China (Hong Kong), Esri Korea, Esri (Thailand), NGCC, (c) OpenStreetMap contributors, and the GIS User Community
Copyright:© 2013 National Geographic Society, i-cubed
Map Date: 2/5/2020

Geounits are used to identify each OU 4 parcel.



Libby Property Status

Operable Unit 4

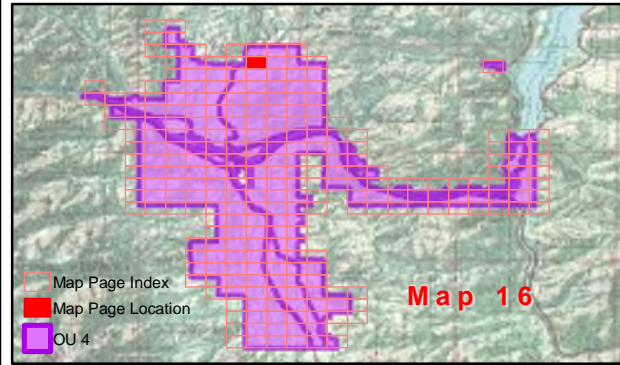
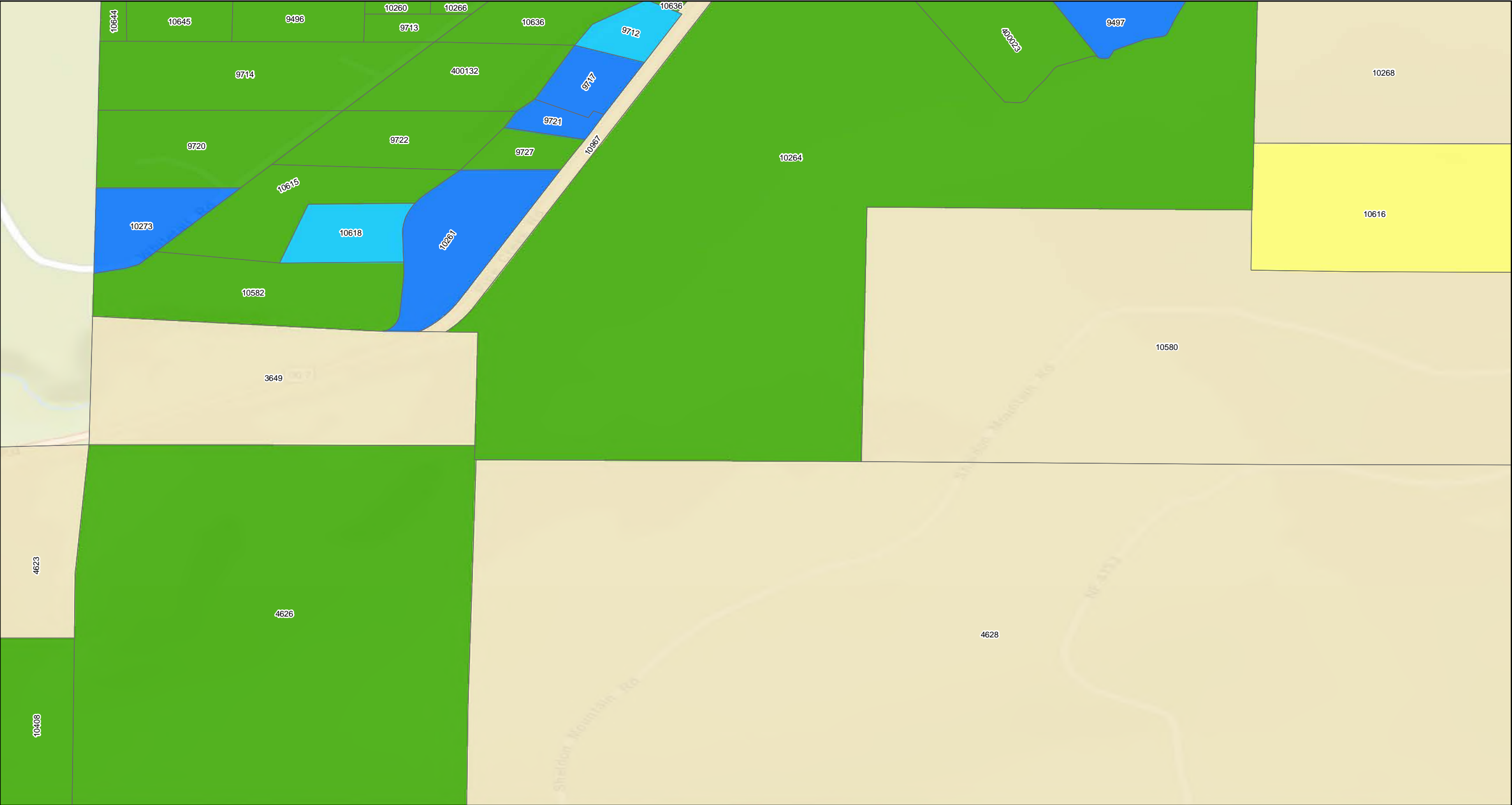
Map: 15

NOTE:
For properties having more than one mapping category due to multiple addresses at the property the property shows the highest priority status category.

Coordinate System: GCS North American 1983
Datum: North American 1983
Units: Degree



Map produced by

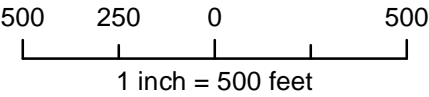


Property Status

- | | |
|---|----------------------------|
| Response Required - Access Refused | Response Completed Outdoor |
| Response Required - Access Granted | Response Completed Indoor |
| Investigation Required - Access Refused | Investigation Not Required |
| Response Completed Indoor/Outdoor | Response Not Required |

- | |
|-----------------------------------|
| Property Boundary |
| GeoUnits with Multiple Properties |

Geounits are used to identify each OU 4 parcel.



Libby Property Status

Operable Unit 4

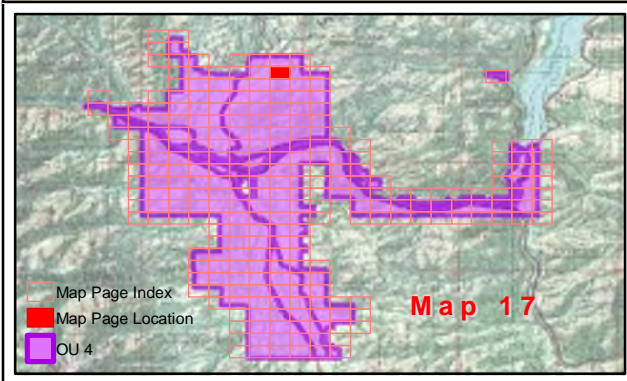

Map: 16

NOTE:
For properties having more than one mapping category due to multiple addresses at the property the property shows the highest priority status category.

Coordinate System: GCS North American 1983
Datum: North American 1983
Units: Degree



Map produced by CDM Smith



Property Status

Response Required - Access Refused	Response Completed Outdoor	Property Boundary
Response Required - Access Granted	Response Completed Indoor	GeoUnits with Multiple Properties
Investigation Required - Access Refused	Investigation Not Required	
Response Completed Indoor/Outdoor	Response Not Required	

Geounits are used to identify each OU 4 parcel.

Base Map Layer: Sources: Esri, HERE, Garmin, USGS, Intermap, INCREMENT P, NRCan, Esri Japan, METI, Esri China (Hong Kong), Esri Korea, Esri (Thailand), NGCC, (c) OpenStreetMap contributors, and the GIS User Community
Copyright:© 2013 National Geographic Society, i-cubed
Map Date: 2/5/2020

500 250 0 500
Feet
1 inch = 500 feet

Libby Property Status

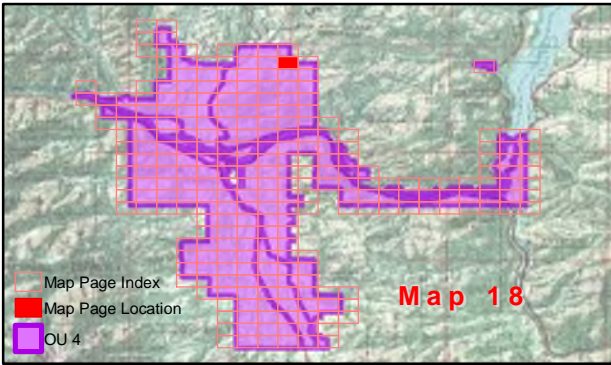
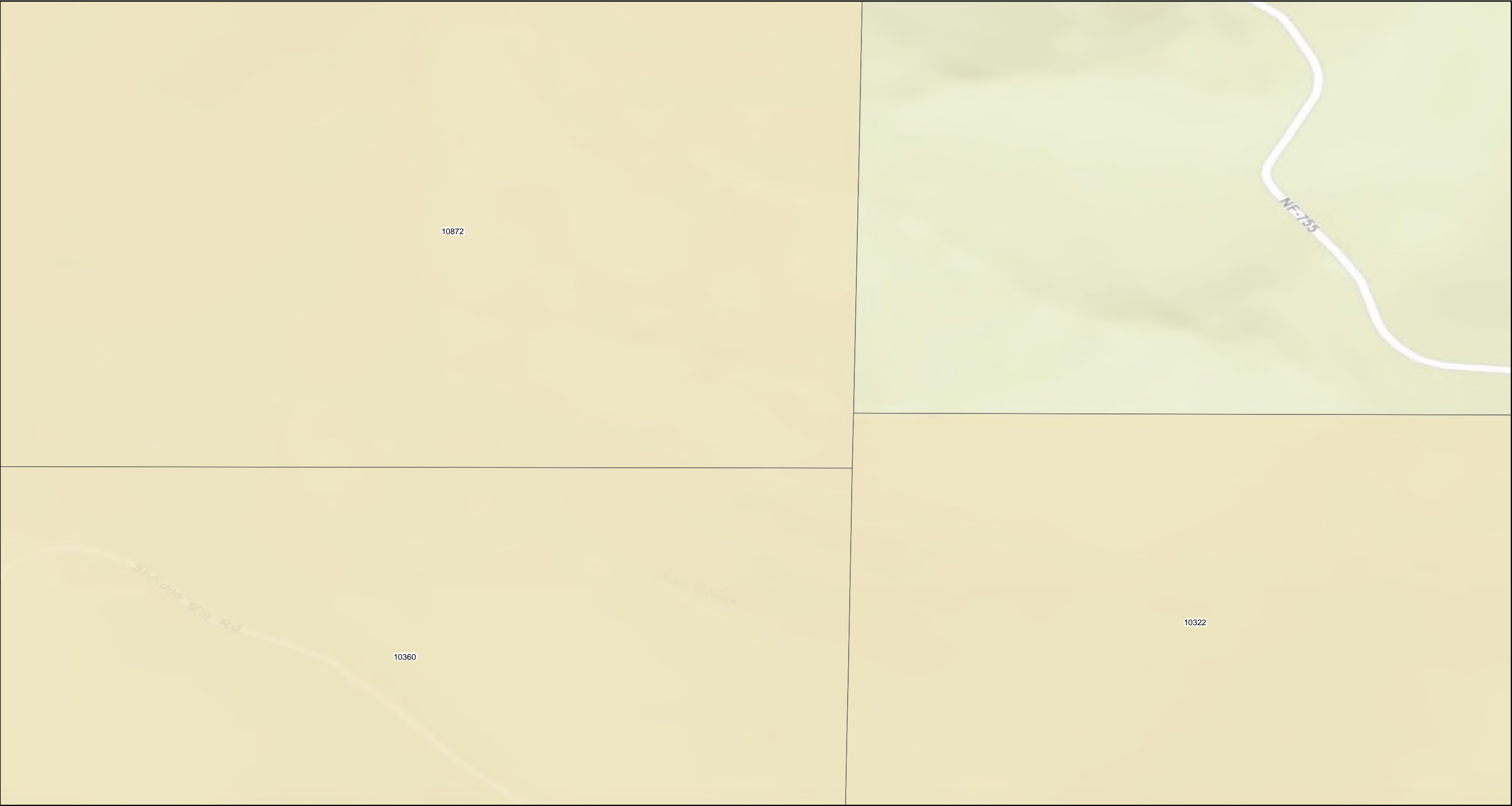
Operable Unit 4

Map: 17

NOTE:
For properties having more than one mapping category due to multiple addresses at the property the property shows the highest priority status category.

Coordinate System: GCS North American 1983
Datum: North American 1983
Units: Degree

Map produced by **CDM Smith**

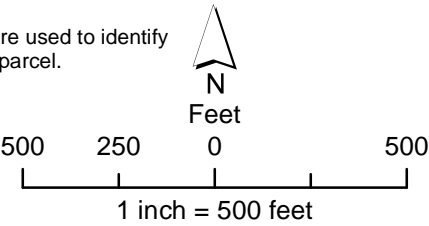


Property Status

- | | | |
|---|----------------------------|-----------------------------------|
| Response Required - Access Refused | Response Completed Outdoor | Property Boundary |
| Response Required - Access Granted | Response Completed Indoor | GeoUnits with Multiple Properties |
| Investigation Required - Access Refused | Investigation Not Required | |
| Response Completed Indoor/Outdoor | Response Not Required | |

Base Map Layer: Sources: Esri, HERE, Garmin, USGS, Intermap, INCREMENT P, NRCan, Esri Japan, METI, Esri China (Hong Kong), Esri Korea, Esri (Thailand), NGCC, (c) OpenStreetMap contributors, and the GIS User Community
Copyright:© 2013 National Geographic Society, i-cubed
Map Date: 2/5/2020

Geounits are used to identify each OU 4 parcel.



Libby Property Status

Operable Unit 4

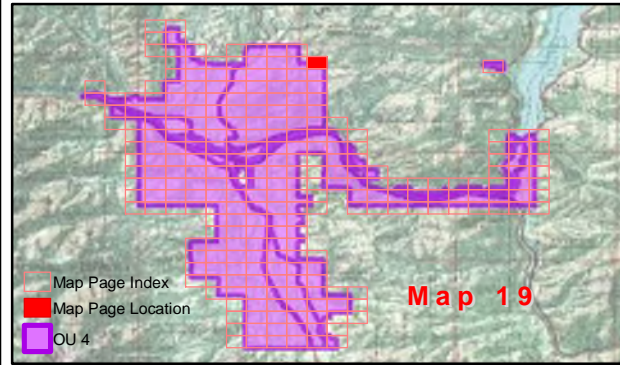
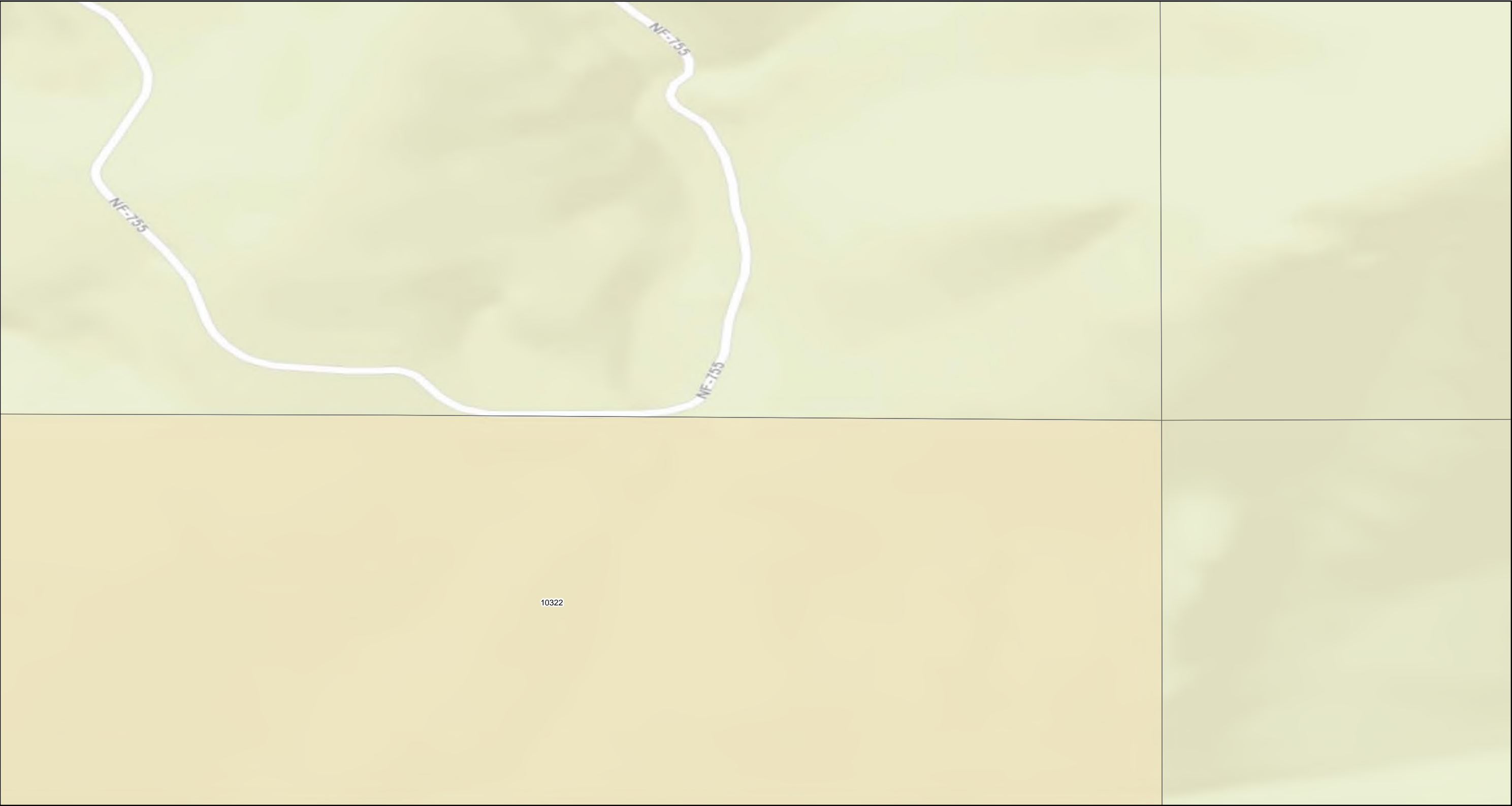
Map: 18

NOTE:
For properties having more than one mapping category due to multiple addresses at the property the property shows the highest priority status category.

Coordinate System: GCS North American 1983
Datum: North American 1983
Units: Degree



Map produced by **CDM Smith**



Property Status

- Response Required - Access Refused
- Response Required - Access Granted
- Investigation Required - Access Refused
- Response Completed Indoor/Outdoor

- Response Completed Outdoor
- Response Completed Indoor
- Investigation Not Required
- Response Not Required

- Property Boundary
- GeoUnits with Multiple Properties

Geounits are used to identify each OU 4 parcel.



Feet

500 250 0 500

1 inch = 500 feet

Libby Property Status

Operable Unit 4

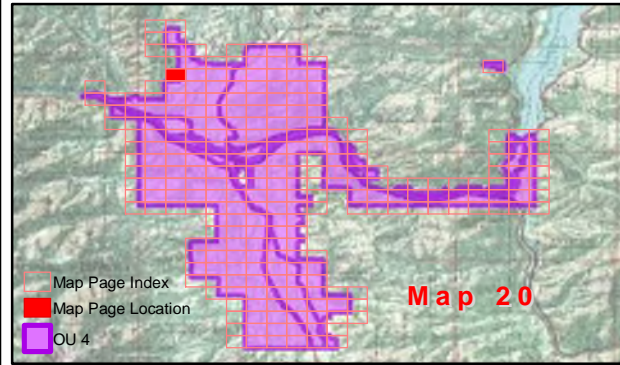
Map: 19

NOTE:
For properties having more than one mapping category due to multiple addresses at the property the property shows the highest priority status category.

Coordinate System: GCS North American 1983
Datum: North American 1983
Units: Degree



Map produced by CDM Smith

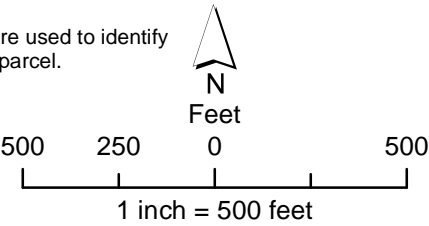


Property Status

- | | |
|---|----------------------------|
| Response Required - Access Refused | Response Completed Outdoor |
| Response Required - Access Granted | Response Completed Indoor |
| Investigation Required - Access Refused | Investigation Not Required |
| Response Completed Indoor/Outdoor | Response Not Required |

- | |
|-----------------------------------|
| Property Boundary |
| GeoUnits with Multiple Properties |

Geounits are used to identify each OU 4 parcel.



Libby Property Status

Operable Unit 4

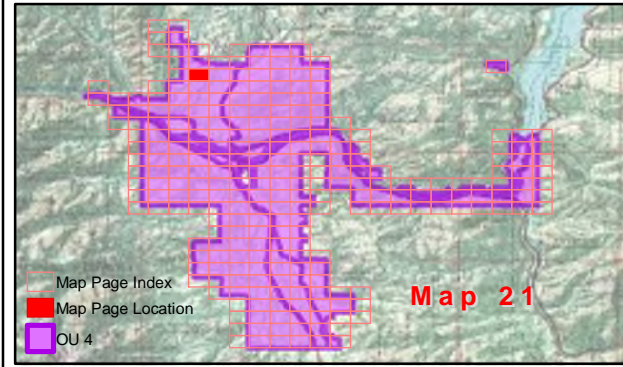
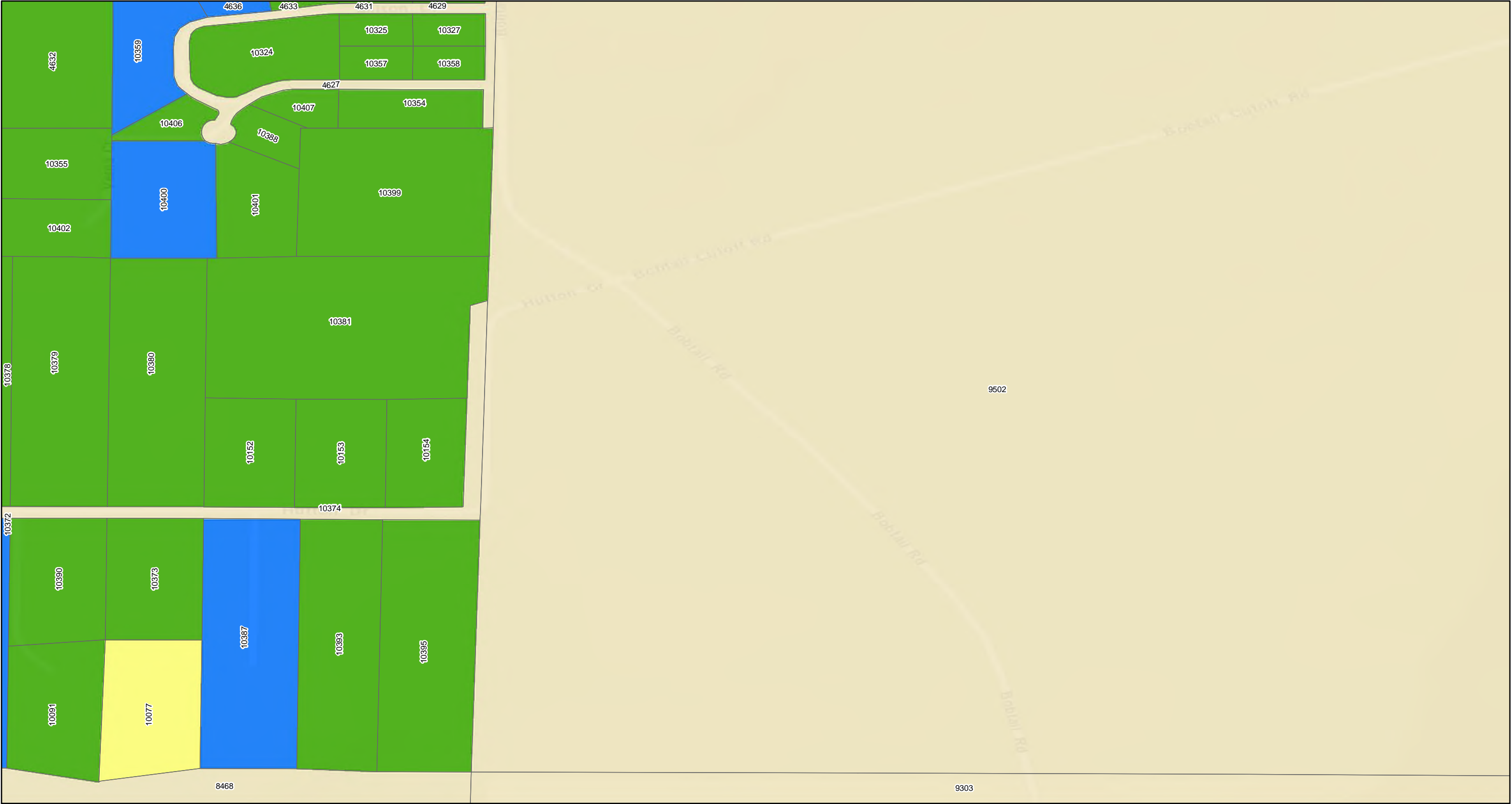
Map: 20

NOTE:
For properties having more than one mapping category due to multiple addresses at the property the property shows the highest priority status category.

Coordinate System: GCS North American 1983
Datum: North American 1983
Units: Degree



Map produced by **CDM Smith**

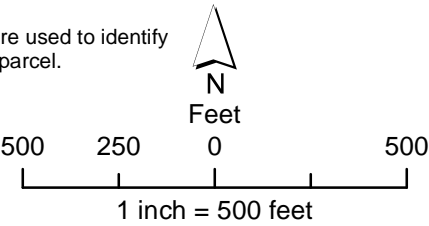


Property Status

- | | | |
|---|--|---|
|  Response Required - Access Refused |  Response Completed Outdoor |  Property Boundary |
|  Response Required - Access Granted |  Response Completed Indoor |  GeoUnits with Multiple Properties |
|  Investigation Required - Access Refused |  Investigation Not Required | |
|  Response Completed Indoor/Outdoor |  Response Not Required | |

Base Map Layer: Sources: Esri, HERE, Garmin, USGS, Intermap, INCREMENT P, NRCan, Esri Japan, METI, Esri China (Hong Kong), Esri Korea, Esri (Thailand), NGCC, (c) OpenStreetMap contributors, and the GIS User Community
Copyright:© 2013 National Geographic Society, i-cubed
Map Date: 2/5/2020

Geounits are used to identify each OU 4 parcel.



Libby Property Status

Operable Unit 4

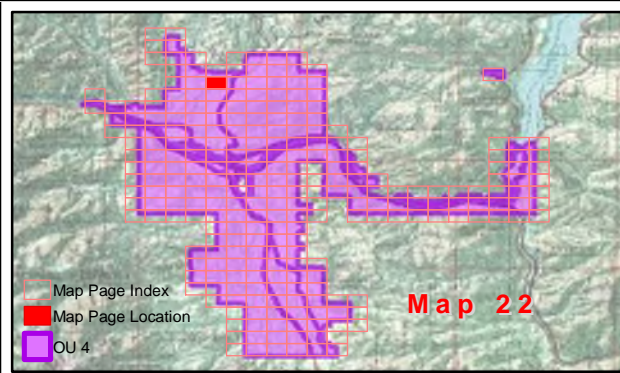
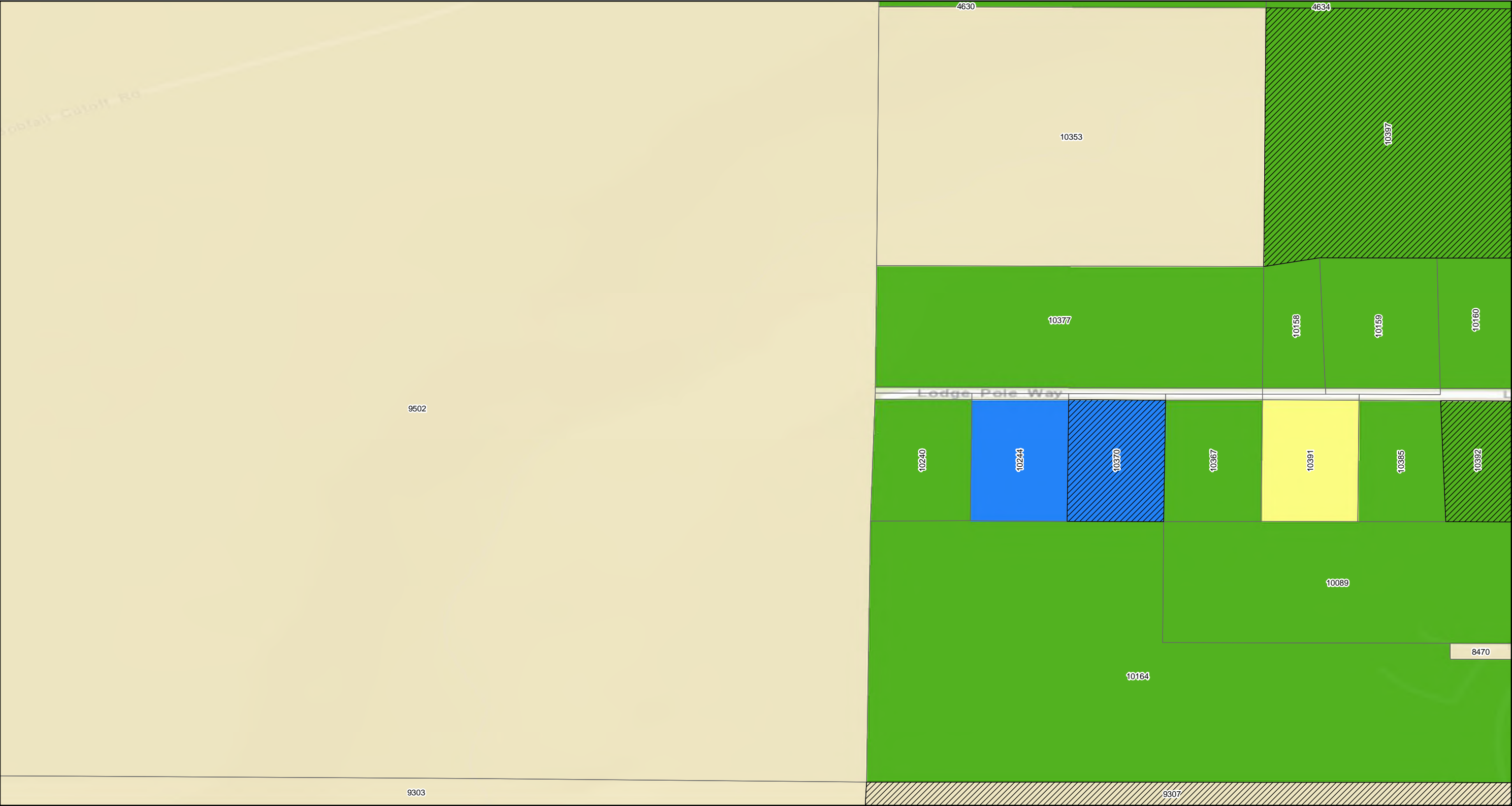
Map: 21

NOTE:
For properties having more than one mapping category due to multiple addresses at the property the property shows the highest priority status category.

Coordinate System: GCS North American 1983
Datum: North American 1983
Units: Degree



Map produced by **CDM Smith**



Response Required - Access Refused

Response Required - Access Granted

Investigation Required - Access Refused

Response Completed Indoor/Outdoor

Response Completed Outdoor

Response Completed Indoor

Investigation Not Required

Response Not Required

Property Boundary

GeoUnits with Multiple Properties

Geounits are used to identify each OU 4 parcel.

Base Map Layer: Sources: Esri, HERE, Garmin, USGS, Intermap, INCREMENT P, NRCan, Esri Japan, METI, Esri China (Hong Kong), Esri Korea, Esri (Thailand), NGCC, (c) OpenStreetMap contributors, and the GIS User Community
Copyright:© 2013 National Geographic Society, i-cubed
Map Date: 2/5/2020

Libby Property Status

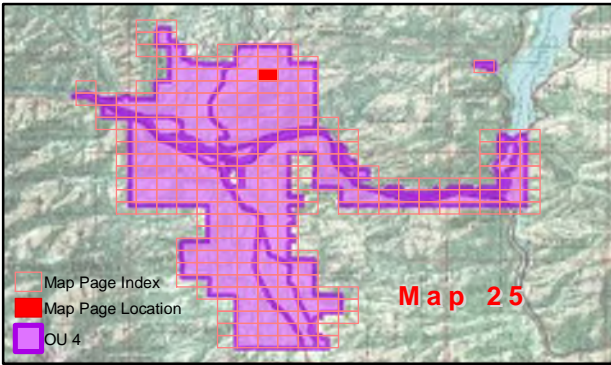
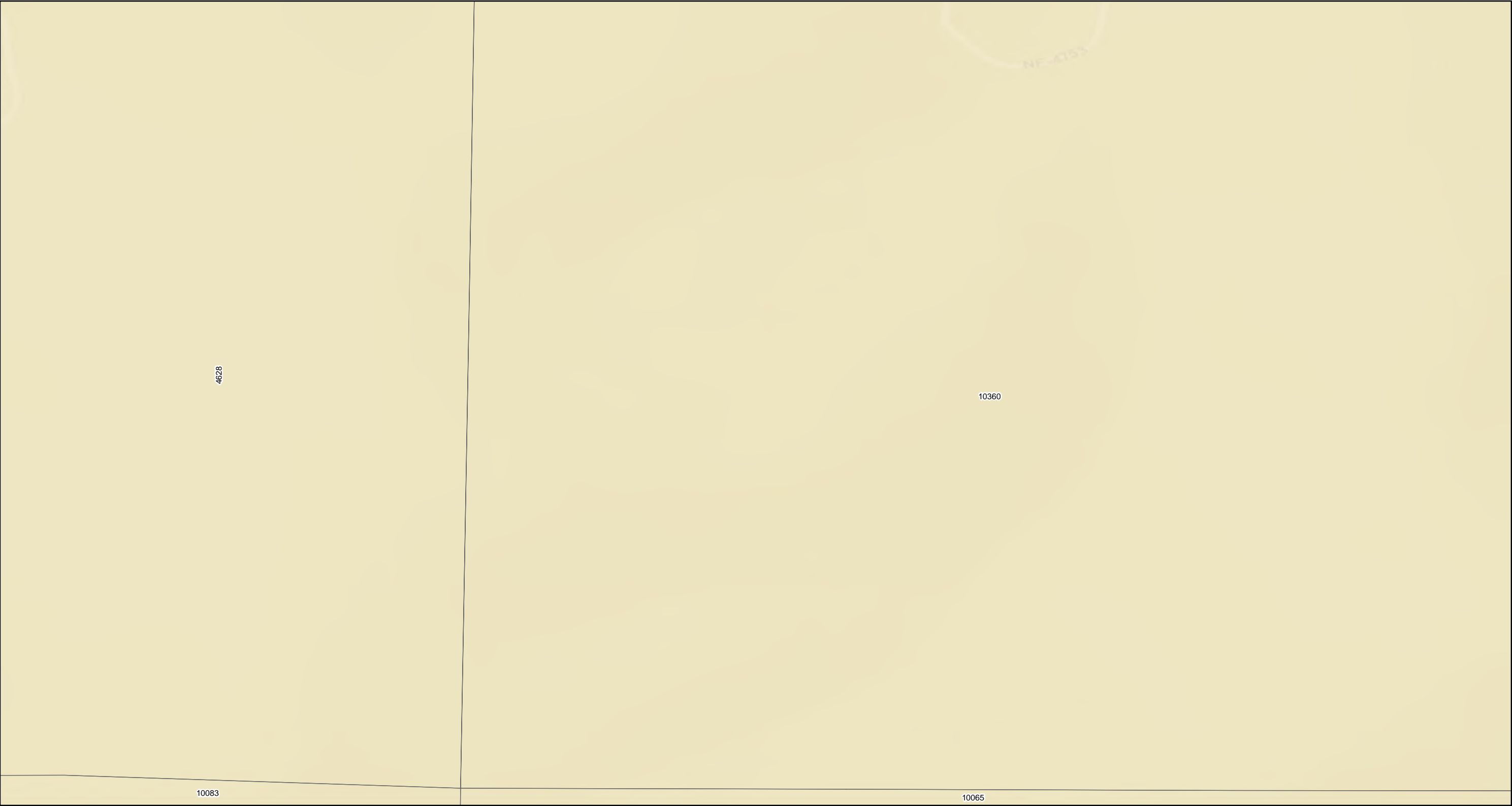
Operable Unit 4

Map: 22

NOTE:
For properties having more than one mapping category due to multiple addresses at the property the property shows the highest priority status category.

Coordinate System: GCS North American 1983
Datum: North American 1983
Units: Degree

Document Path: R:\GIS_Support\MXD\OU4_7RACR\OU4_StatusMap_LnCnty_Landscape_200203.mxd



Property Status

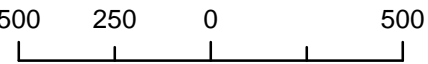
- | | |
|--|---------------------------------------|
| <div>Response Required - Access Refused</div> | <div>Response Completed Outdoor</div> |
| <div>Response Required - Access Granted</div> | <div>Response Completed Indoor</div> |
| <div>Investigation Required - Access Refused</div> | <div>Investigation Not Required</div> |
| <div>Response Completed Indoor/Outdoor</div> | <div>Response Not Required</div> |

- | |
|--|
| <div>Property Boundary</div> |
| <div>GeoUnits with Multiple Properties</div> |

Geounits are used to identify each OU 4 parcel.



Feet



1 inch = 500 feet

Libby Property Status

Operable Unit 4

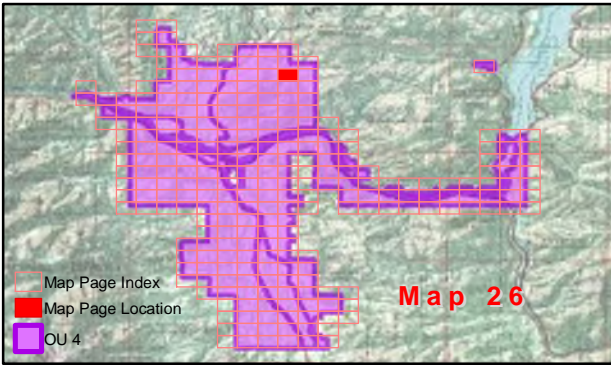
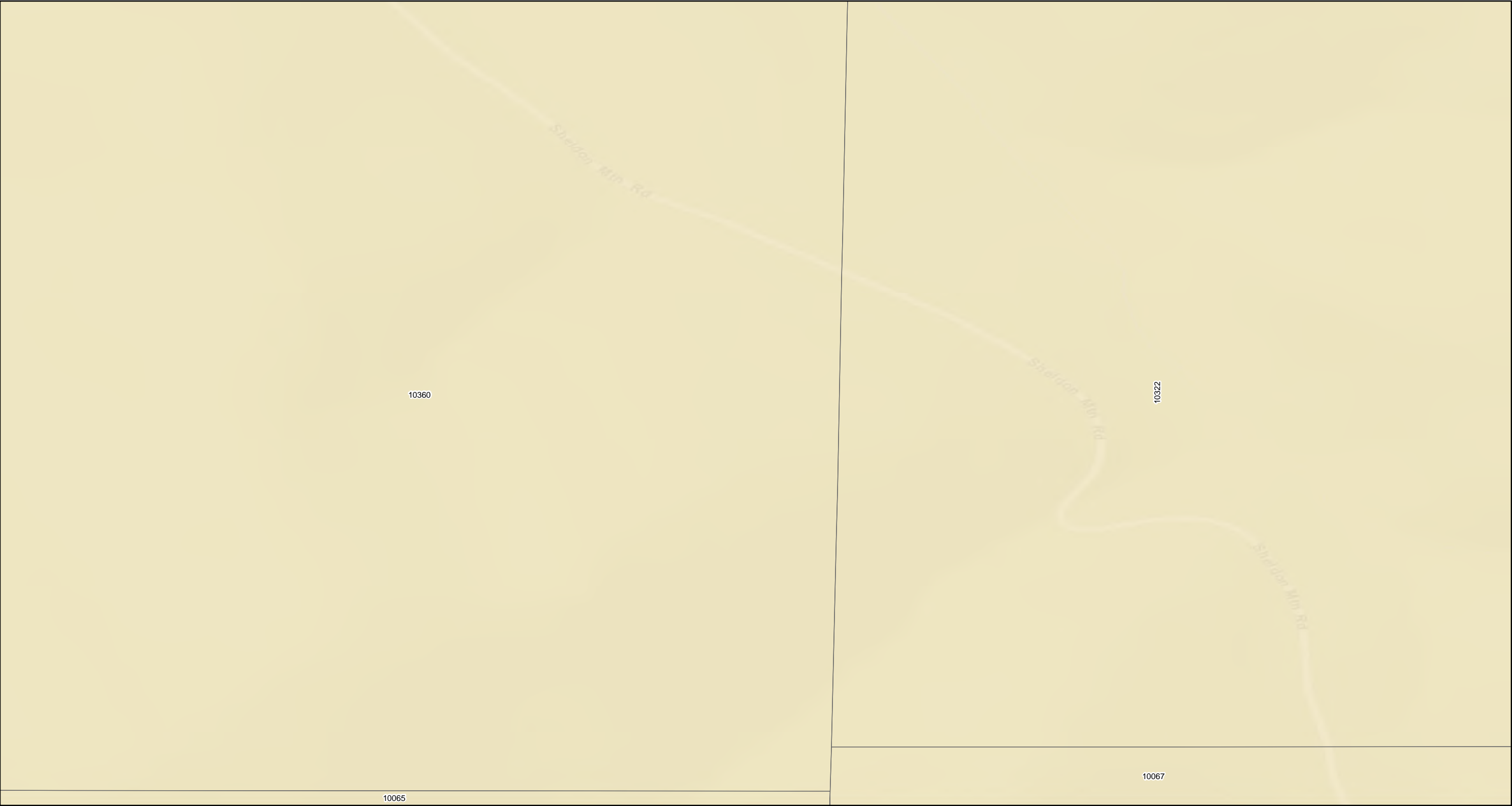
Map: 25

NOTE:
For properties having more than one mapping category due to multiple addresses at the property the property shows the highest priority status category.

Coordinate System: GCS North American 1983
Datum: North American 1983
Units: Degree



Map produced by **CDM Smith**

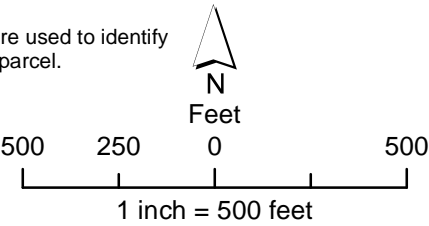


Property Status

- | | | |
|---|----------------------------|-----------------------------------|
| Response Required - Access Refused | Response Completed Outdoor | Property Boundary |
| Response Required - Access Granted | Response Completed Indoor | GeoUnits with Multiple Properties |
| Investigation Required - Access Refused | Investigation Not Required | |
| Response Completed Indoor/Outdoor | Response Not Required | |

Base Map Layer: Sources: Esri, HERE, Garmin, USGS, Intermap, INCREMENT P, NRCan, Esri Japan, METI, Esri China (Hong Kong), Esri Korea, Esri (Thailand), NGCC, (c) OpenStreetMap contributors, and the GIS User Community
Copyright:© 2013 National Geographic Society, i-cubed
Map Date: 2/5/2020

Geounits are used to identify each OU 4 parcel.



Libby Property Status

Operable Unit 4

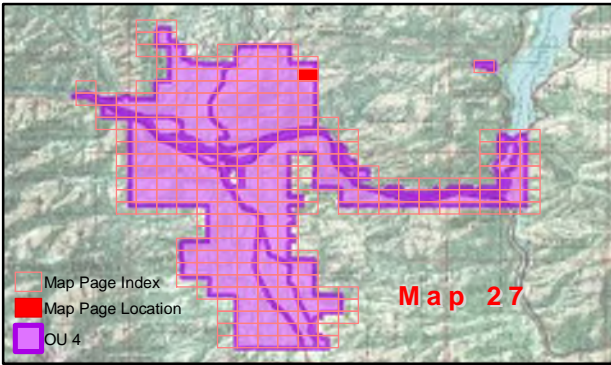
Map: 26

NOTE:
For properties having more than one mapping category due to multiple addresses at the property the property shows the highest priority status category.

Coordinate System: GCS North American 1983
Datum: North American 1983
Units: Degree



Map produced by CDM Smith



Property Status

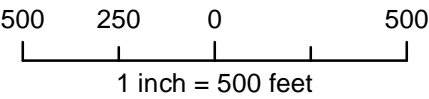
- | | |
|---|----------------------------|
| Response Required - Access Refused | Response Completed Outdoor |
| Response Required - Access Granted | Response Completed Indoor |
| Investigation Required - Access Refused | Investigation Not Required |
| Response Completed Indoor/Outdoor | Response Not Required |

- | |
|-----------------------------------|
| Property Boundary |
| GeoUnits with Multiple Properties |

Geounits are used to identify each OU 4 parcel.



Feet



Libby Property Status

Operable Unit 4

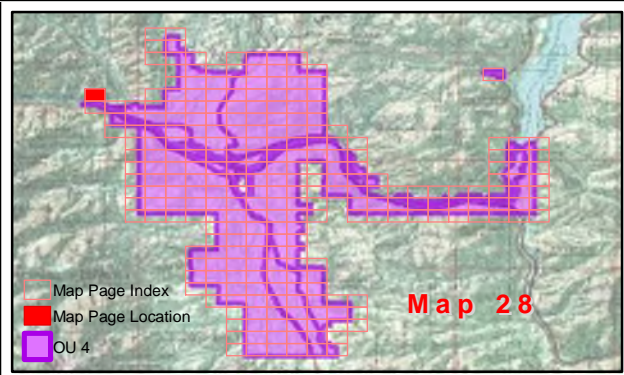
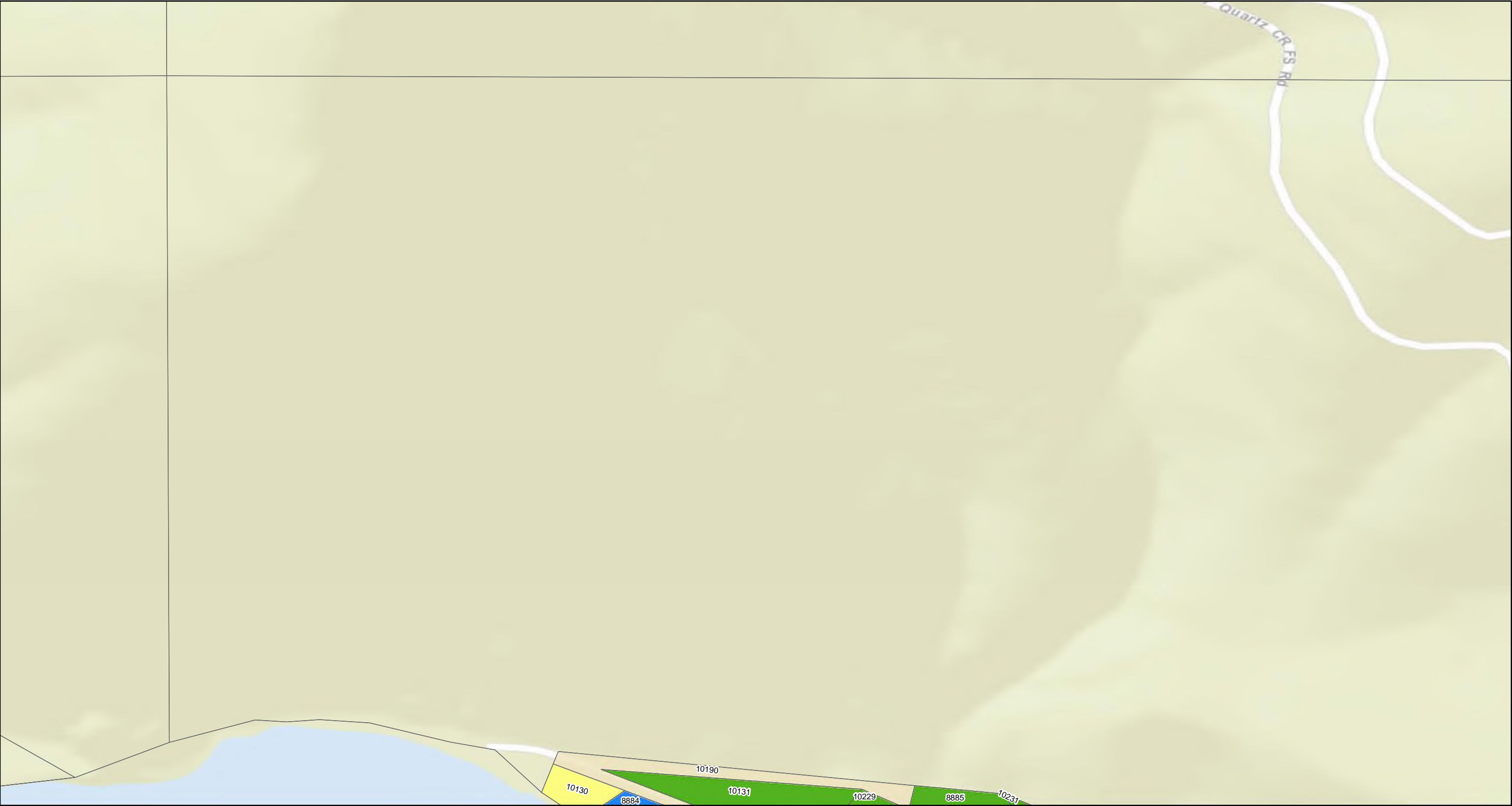
Map: 27

NOTE:
For properties having more than one mapping category due to multiple addresses at the property the property shows the highest priority status category.

Coordinate System: GCS North American 1983
Datum: North American 1983
Units: Degree



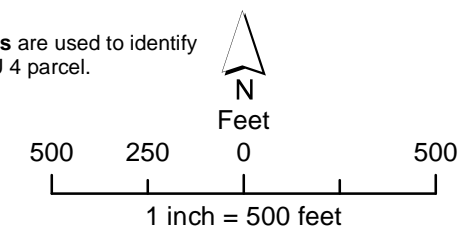
Map produced by **CDM Smith**



Property Status			
<div></div>	Response Required - Access Refused	<div></div>	Response Completed Outdoor
<div></div>	Response Required - Access Granted	<div></div>	Response Completed Indoor
<div></div>	Investigation Required - Access Refused	<div></div>	Investigation Not Required
<div></div>	Response Completed Indoor/Outdoor	<div></div>	Response Not Required
<div></div>		<div></div>	Property Boundary
		<div></div>	GeoUnits with Multiple Properties

Base Map Layer: Sources: Esri, HERE, Garmin, USGS, Intermap, INCREMENT P, NRCan, Esri Japan, METI, Esri China (Hong Kong), Esri Korea, Esri (Thailand), NGCC, (c) OpenStreetMap contributors, and the GIS User Community
Copyright:© 2013 National Geographic Society, i-cubed
Map Date: 2/5/2020

Geounits are used to identify each OU 4 parcel.



Libby Property Status

Operable Unit 4

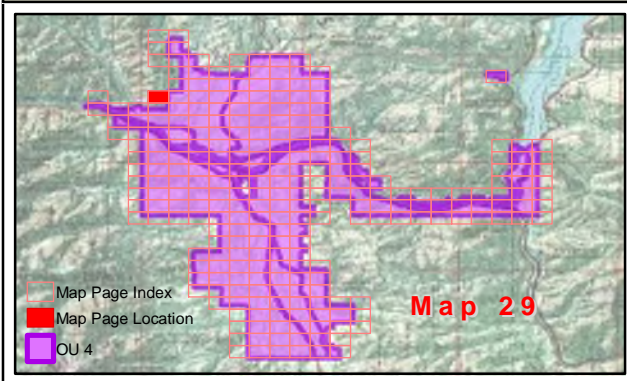
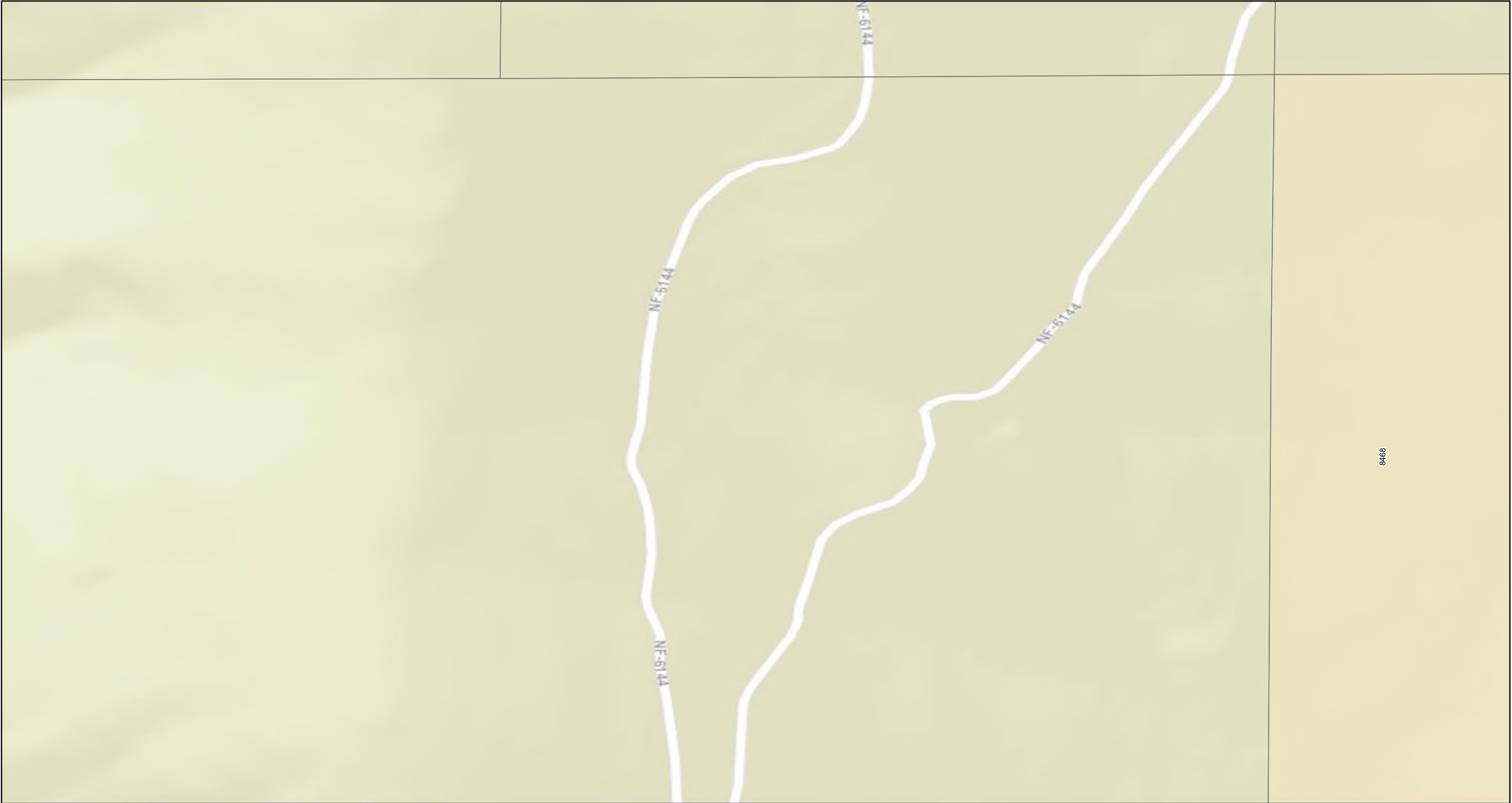
Map: 28

NOTE:
For properties having more than one mapping category due to multiple addresses at the property the property shows the highest priority status category.

Coordinate System: GCS North American 1983
Datum: North American 1983
Units: Degree



Map produced by **CDM Smith**



Property Status

Response Required - Access Refused	Response Completed Outdoor	Property Boundary
Response Required - Access Granted	Response Completed Indoor	GeoUnits with Multiple Properties
Investigation Required - Access Refused	Investigation Not Required	
Response Completed Indoor/Outdoor	Response Not Required	

Geounits are used to identify each OU 4 parcel.

Base Map Layer: Sources: Esri, HERE, Garmin, USGS, Intermap, INCREMENT P, NRCan, Esri Japan, METI, Esri China (Hong Kong), Esri Korea, Esri (Thailand), NGCC, (c) OpenStreetMap contributors, and the GIS User Community
Copyright:© 2013 National Geographic Society, i-cubed
Map Date: 2/5/2020

500 250 0 500
Feet
1 inch = 500 feet

Libby Property Status

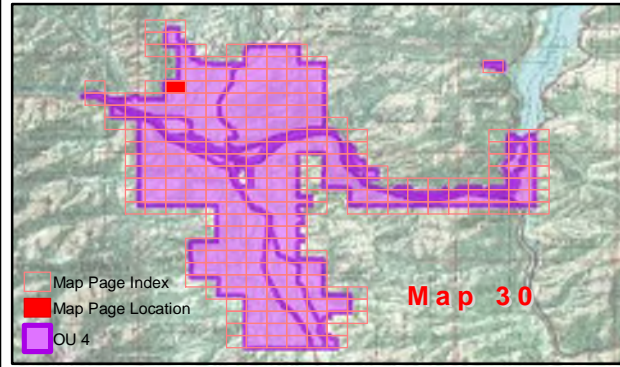
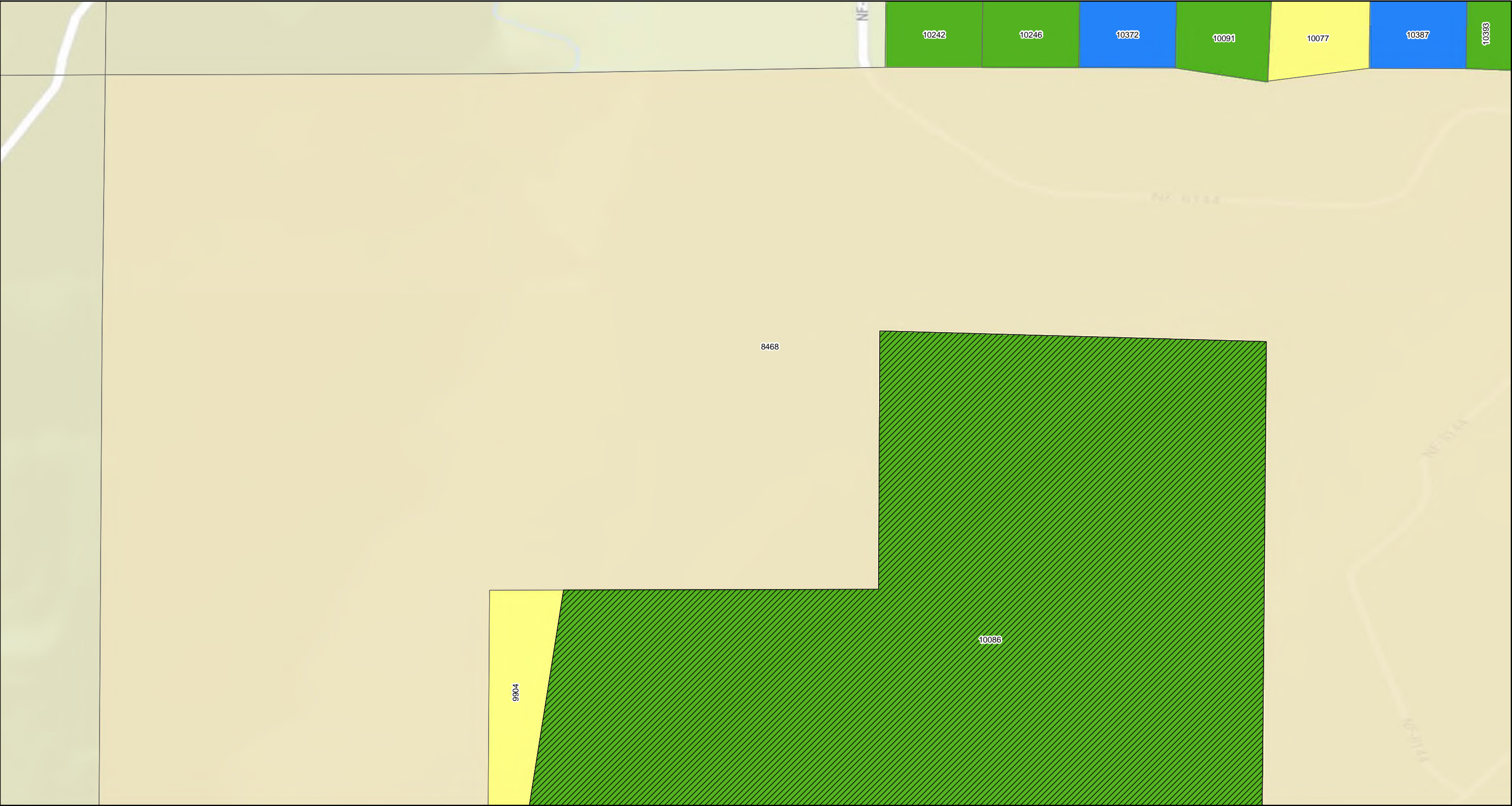
Operable Unit 4

Map: 29

NOTE:
For properties having more than one mapping category due to multiple addresses at the property the property shows the highest priority status category.

Coordinate System: GCS North American 1983
Datum: North American 1983
Units: Degree

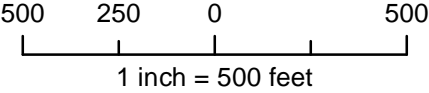
Map produced by



Property Status

- | | | |
|---|----------------------------|-----------------------------------|
| Response Required - Access Refused | Response Completed Outdoor | Property Boundary |
| Response Required - Access Granted | Response Completed Indoor | GeoUnits with Multiple Properties |
| Investigation Required - Access Refused | Investigation Not Required | |
| Response Completed Indoor/Outdoor | Response Not Required | |

Geounits are used to identify each OU 4 parcel.



Libby Property Status

Operable Unit 4

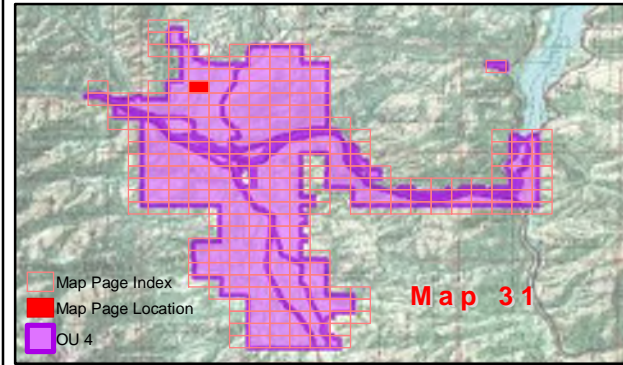
Map: 30

NOTE:
For properties having more than one mapping category due to multiple addresses at the property the property shows the highest priority status category.

Coordinate System: GCS North American 1983
Datum: North American 1983
Units: Degree



Map produced by **CDM Smith**



Property Status

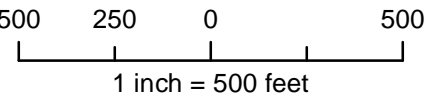
- | | |
|---|----------------------------|
| Response Required - Access Refused | Response Completed Outdoor |
| Investigation Required - Access Refused | Response Completed Indoor |
| Response Completed Indoor/Outdoor | Response Not Required |

- | |
|-----------------------------------|
| Property Boundary |
| GeoUnits with Multiple Properties |

Geounits are used to identify each OU 4 parcel.



Feet



Libby Property Status

Operable Unit 4

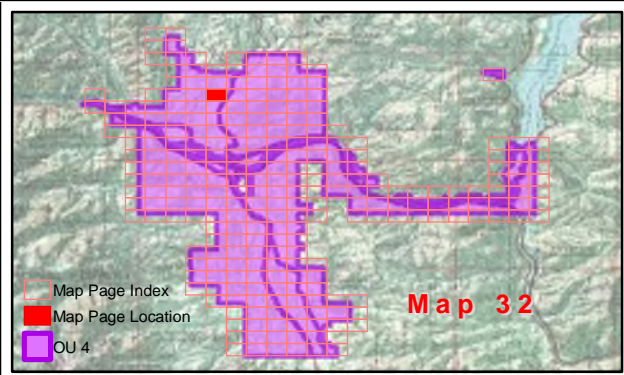
Map: 31

NOTE:
For properties having more than one mapping category due to multiple addresses at the property the property shows the highest priority status category.

Coordinate System: GCS North American 1983
Datum: North American 1983
Units: Degree



Map produced by **CDM Smith**

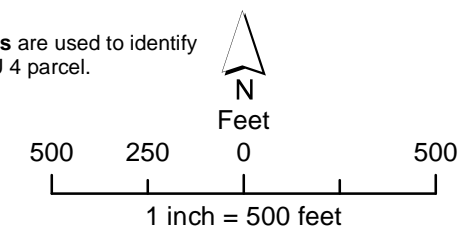


Property Status

Response Required - Access Refused	Response Completed Outdoor	Property Boundary
Response Required - Access Granted	Response Completed Indoor	GeoUnits with Multiple Properties
Investigation Required - Access Refused	Investigation Not Required	
Response Completed Indoor/Outdoor	Response Not Required	

Base Map Layer: Sources: Esri, HERE, Garmin, USGS, Intermap, INCREMENT P, NRCan, Esri Japan, METI, Esri China (Hong Kong), Esri Korea, Esri (Thailand), NGCC, (c) OpenStreetMap contributors, and the GIS User Community
Copyright:© 2013 National Geographic Society, i-cubed
Map Date: 2/5/2020

Geounits are used to identify each OU 4 parcel.



Libby Property Status

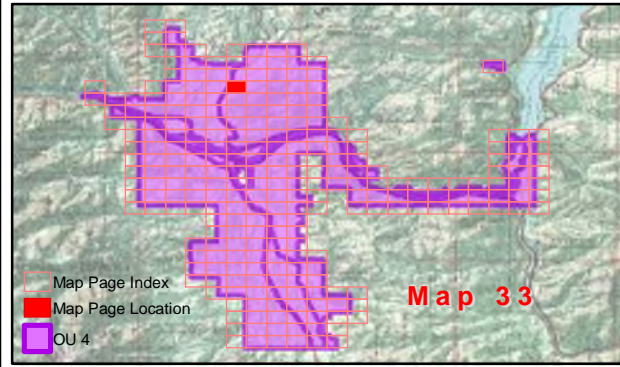
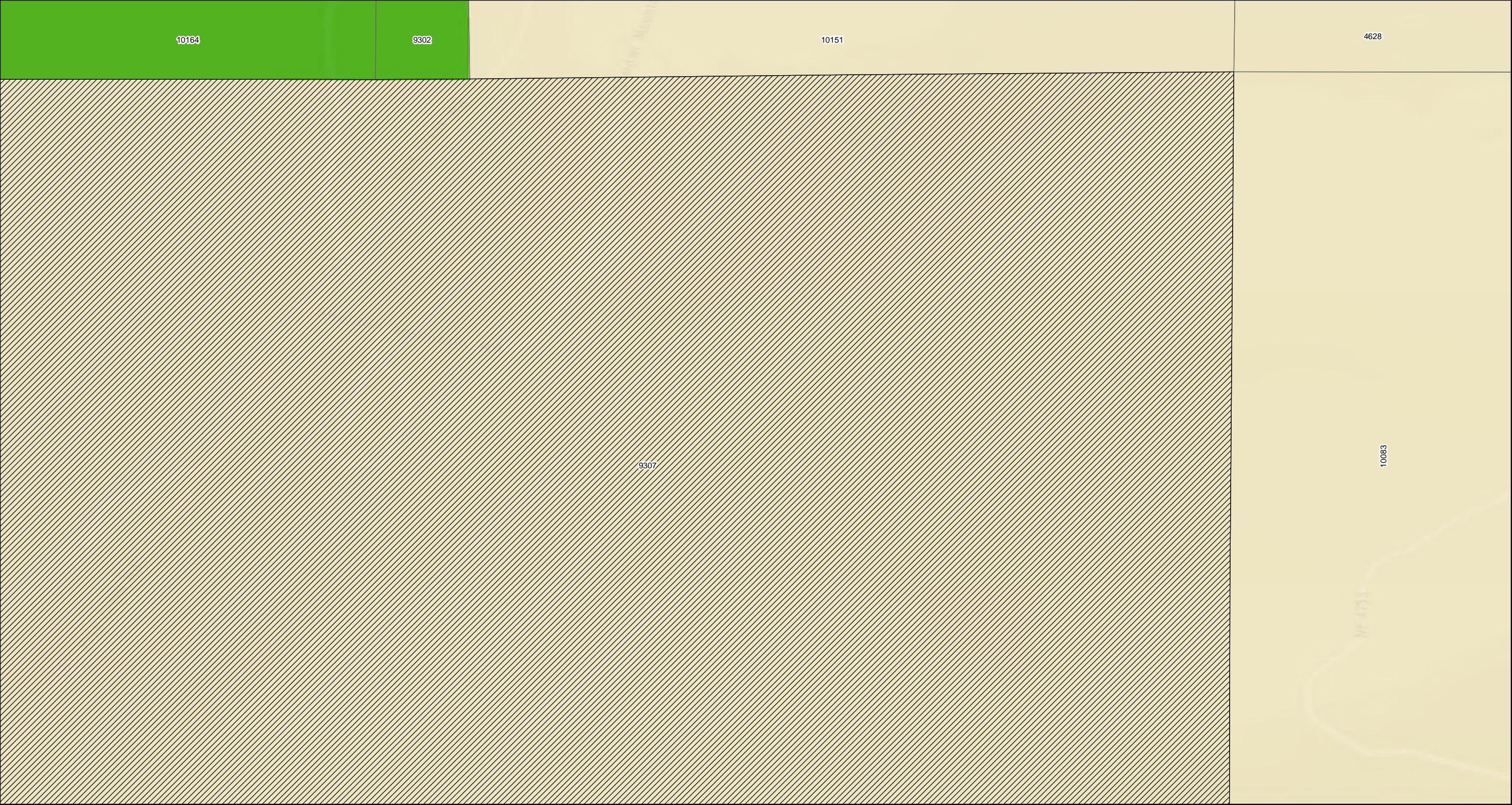
Operable Unit 4

Map: 32

NOTE:
For properties having more than one mapping category due to multiple addresses at the property the property shows the highest priority status category.

Coordinate System: GCS North American 1983
Datum: North American 1983
Units: Degree

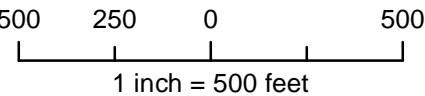




Property Status

- | | | |
|---|----------------------------|-----------------------------------|
| Response Required - Access Refused | Response Completed Outdoor | Property Boundary |
| Response Required - Access Granted | Response Completed Indoor | GeoUnits with Multiple Properties |
| Investigation Required - Access Refused | Investigation Not Required | |
| Response Completed Indoor/Outdoor | Response Not Required | |

Geounits are used to identify each OU 4 parcel.



Libby Property Status

Operable Unit 4

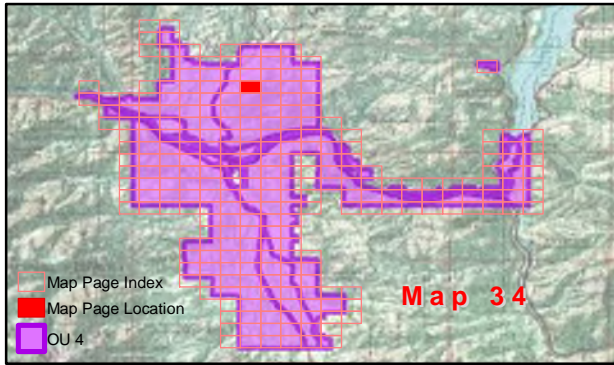
Map: 33

NOTE:
For properties having more than one mapping category due to multiple addresses at the property the property shows the highest priority status category.

Coordinate System: GCS North American 1983
Datum: North American 1983
Units: Degree



Map produced by **CDM Smith**

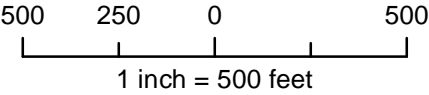


Property Status

- | | |
|---|----------------------------|
| Response Required - Access Refused | Response Completed Outdoor |
| Response Required - Access Granted | Response Completed Indoor |
| Investigation Required - Access Refused | Investigation Not Required |
| Response Completed Indoor/Outdoor | Response Not Required |

- | |
|-----------------------------------|
| Property Boundary |
| GeoUnits with Multiple Properties |

Geounits are used to identify each OU 4 parcel.



Libby Property Status

Operable Unit 4

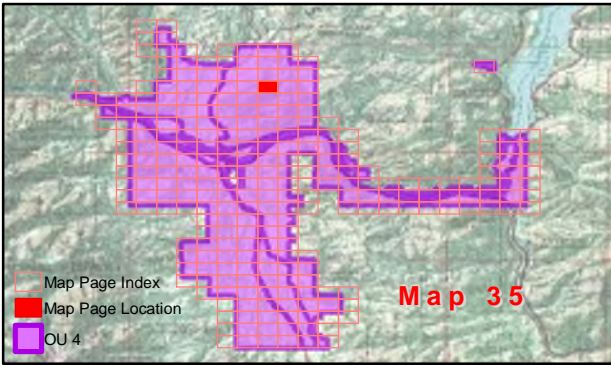
Map: 34

NOTE:
For properties having more than one mapping category due to multiple addresses at the property the property shows the highest priority status category.

Coordinate System: GCS North American 1983
Datum: North American 1983
Units: Degree



Map produced by **CDM Smith**



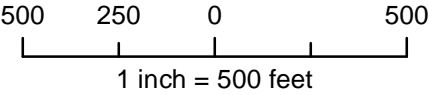
Property Status

- | | | |
|--|---------------------------------------|--|
| <div>Response Required - Access Refused</div> | <div>Response Completed Outdoor</div> | <div>Property Boundary</div> |
| <div>Response Required - Access Granted</div> | <div>Response Completed Indoor</div> | <div>GeoUnits with Multiple Properties</div> |
| <div>Investigation Required - Access Refused</div> | <div>Investigation Not Required</div> | |
| <div>Response Completed Indoor/Outdoor</div> | <div>Response Not Required</div> | |

Geounits are used to identify each OU 4 parcel.



Feet



Libby Property Status

Operable Unit 4

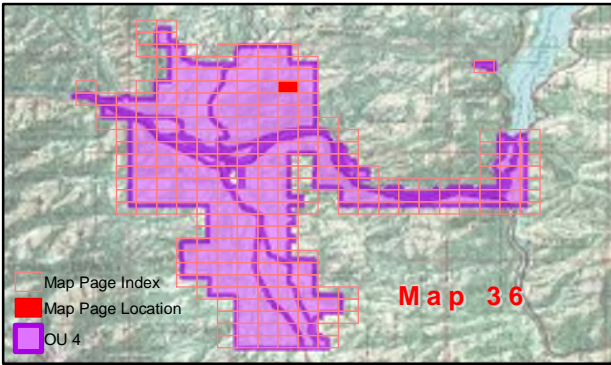
Map: 35

NOTE:
For properties having more than one mapping category due to multiple addresses at the property the property shows the highest priority status category.

Coordinate System: GCS North American 1983
Datum: North American 1983
Units: Degree



Map produced by **CDM Smith**



Property Status

- | | |
|---|--|
| <div></div> Response Required - Access Refused | <div></div> Response Completed Outdoor |
| <div></div> Response Required - Access Granted | <div></div> Response Completed Indoor |
| <div></div> Investigation Required - Access Refused | <div></div> Investigation Not Required |
| <div></div> Response Completed Indoor/Outdoor | <div></div> Response Not Required |

- | |
|---|
| <div></div> Property Boundary |
| <div></div> GeoUnits with Multiple Properties |

Geounits are used to identify each OU 4 parcel.



Feet

500 250 0 500

1 inch = 500 feet

Libby Property Status

Operable Unit 4

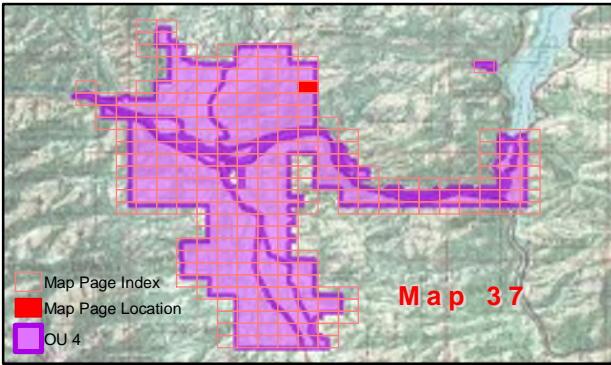
Map: 36

NOTE:
For properties having more than one mapping category due to multiple addresses at the property the property shows the highest priority status category.

Coordinate System: GCS North American 1983
Datum: North American 1983
Units: Degree



Map produced by **CDM Smith**



Property Status

- | | |
|---|----------------------------|
| Response Required - Access Refused | Response Completed Outdoor |
| Response Required - Access Granted | Response Completed Indoor |
| Investigation Required - Access Refused | Investigation Not Required |
| Response Completed Indoor/Outdoor | Response Not Required |

- | |
|-----------------------------------|
| Property Boundary |
| GeoUnits with Multiple Properties |

Geounits are used to identify each OU 4 parcel.



Feet

500 250 0 500

1 inch = 500 feet

Libby Property Status

Operable Unit 4

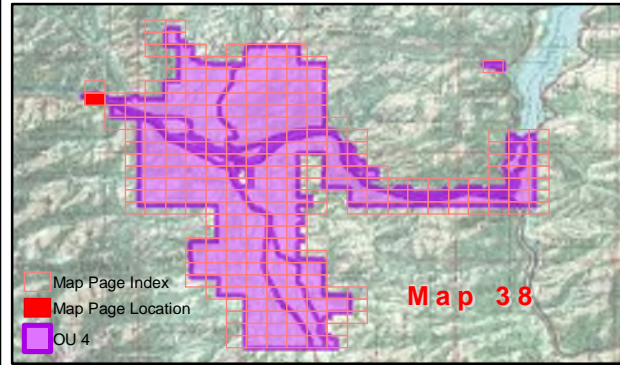
Map: 37

NOTE:
For properties having more than one mapping category due to multiple addresses at the property the property shows the highest priority status category.

Coordinate System: GCS North American 1983
Datum: North American 1983
Units: Degree



Map produced by CDM Smith



Property Status

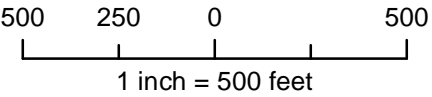
- | | |
|---|----------------------------|
| Response Required - Access Refused | Response Completed Outdoor |
| Response Required - Access Granted | Response Completed Indoor |
| Investigation Required - Access Refused | Investigation Not Required |
| Response Completed Indoor/Outdoor | Response Not Required |

- | |
|-----------------------------------|
| Property Boundary |
| GeoUnits with Multiple Properties |

Geounits are used to identify each OU 4 parcel.



Feet



Libby Property Status

Operable Unit 4

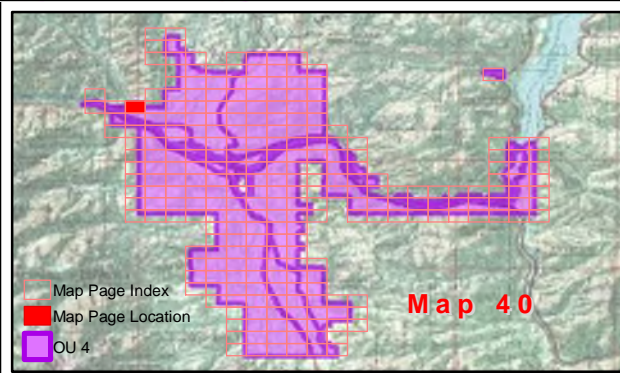
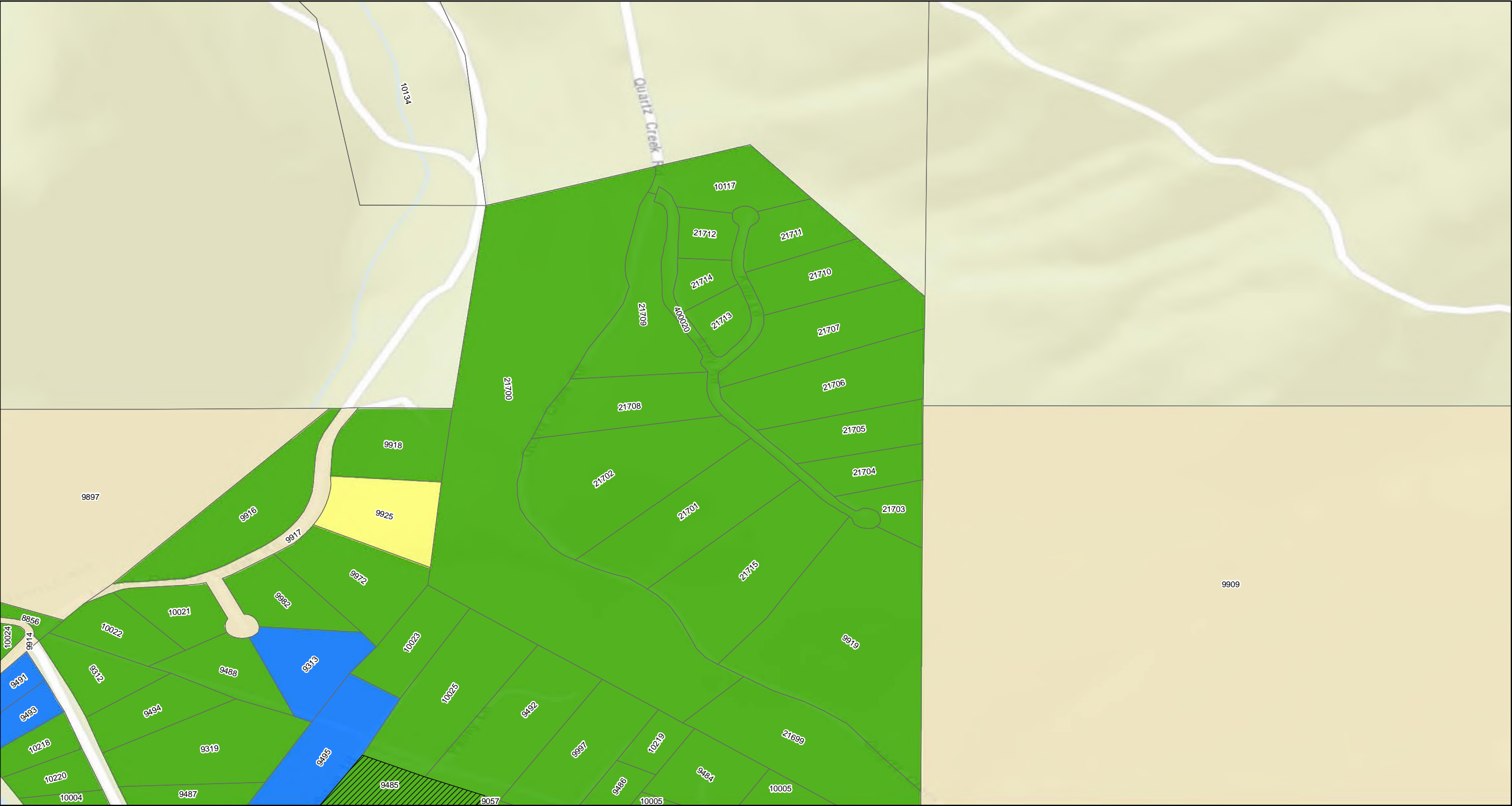
Map: 38

NOTE:
For properties having more than one mapping category due to multiple addresses at the property the property shows the highest priority status category.

Coordinate System: GCS North American 1983
Datum: North American 1983
Units: Degree



Map produced by **CDM Smith**



Property Status

Response Required - Access Refused	Response Completed Outdoor	Property Boundary
Investigation Required - Access Refused	Response Completed Indoor	GeoUnits with Multiple Properties
Response Completed Indoor/Outdoor	Response Not Required	

Base Map Layer: Sources: Esri, HERE, Garmin, USGS, Intermap, INCREMENT P, NRCan, Esri Japan, METI, Esri China (Hong Kong), Esri Korea, Esri (Thailand), NGCC, (c) OpenStreetMap contributors, and the GIS User Community
Copyright: © 2013 National Geographic Society, i-cubed
Map Date: 2/5/2020

Geounits are used to identify each OU 4 parcel.

500 250 0 500
Feet
1 inch = 500 feet

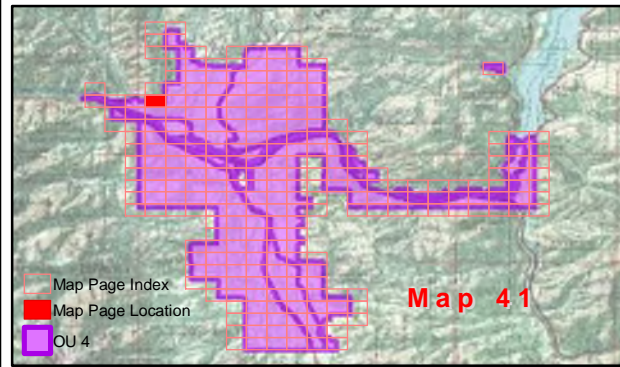
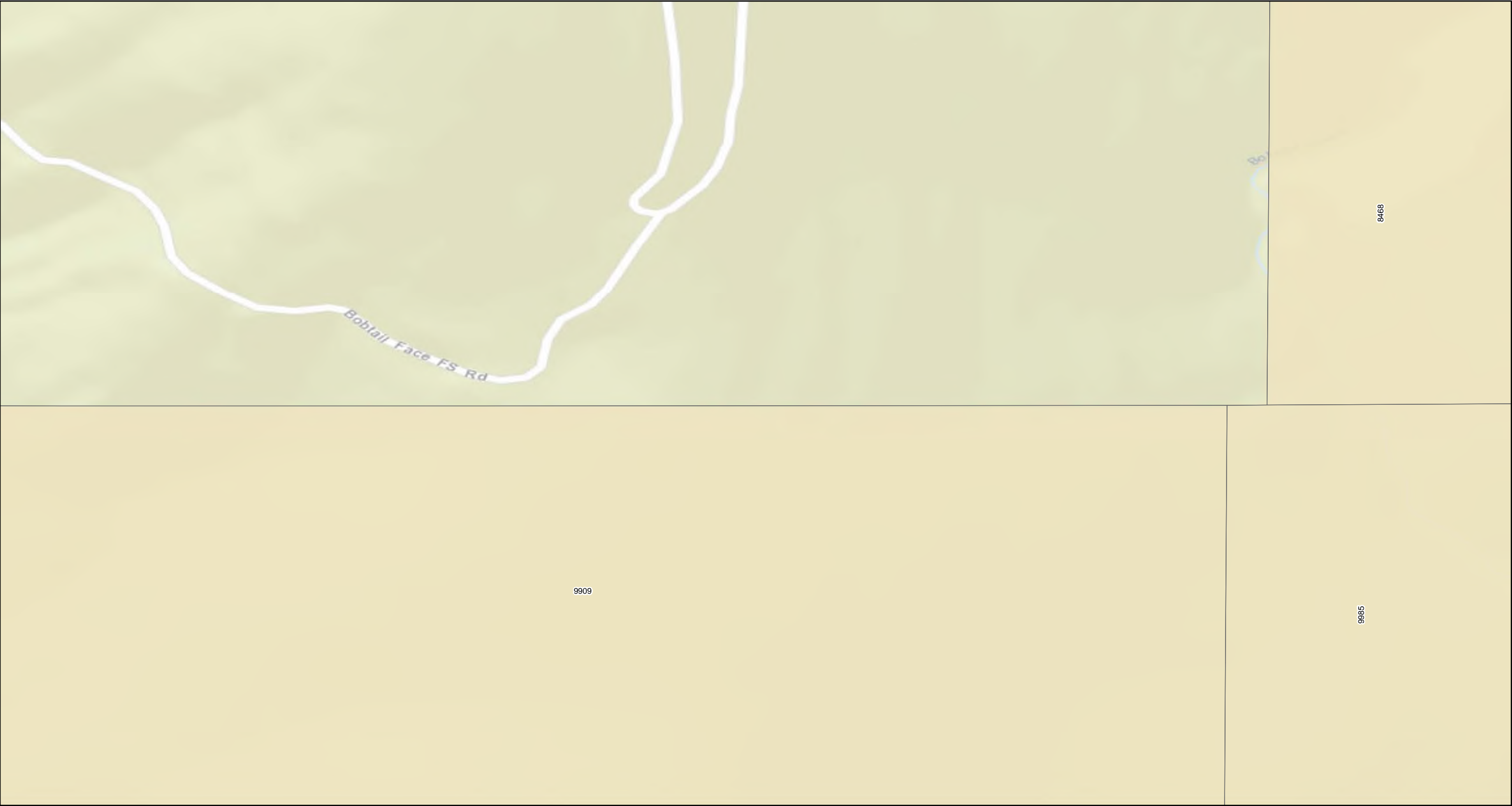
Libby Property Status

Operable Unit 4
Map: 40

NOTE:
For properties having more than one mapping category due to multiple addresses at the property the property shows the highest priority status category.

Coordinate System: GCS North American 1983
Datum: North American 1983
Units: Degree





Property Status

- | | | |
|---|----------------------------|-----------------------------------|
| Response Required - Access Refused | Response Completed Outdoor | Property Boundary |
| Response Required - Access Granted | Response Completed Indoor | GeoUnits with Multiple Properties |
| Investigation Required - Access Refused | Investigation Not Required | |
| Response Completed Indoor/Outdoor | Response Not Required | |

Geounits are used to identify each OU 4 parcel.



Feet

500 250 0 500

1 inch = 500 feet

Libby Property Status

Operable Unit 4

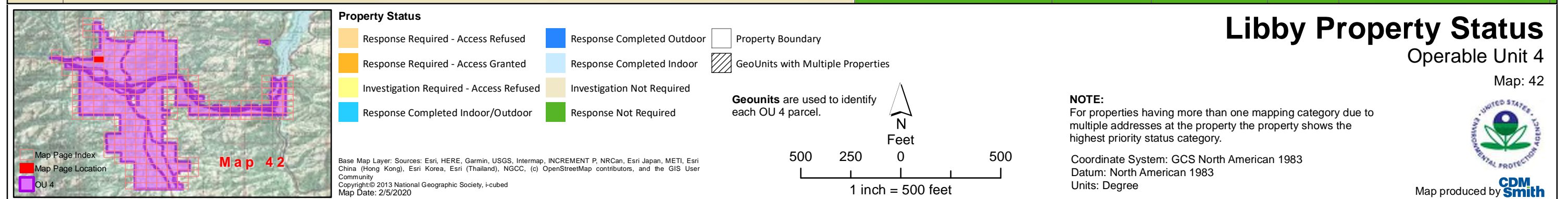
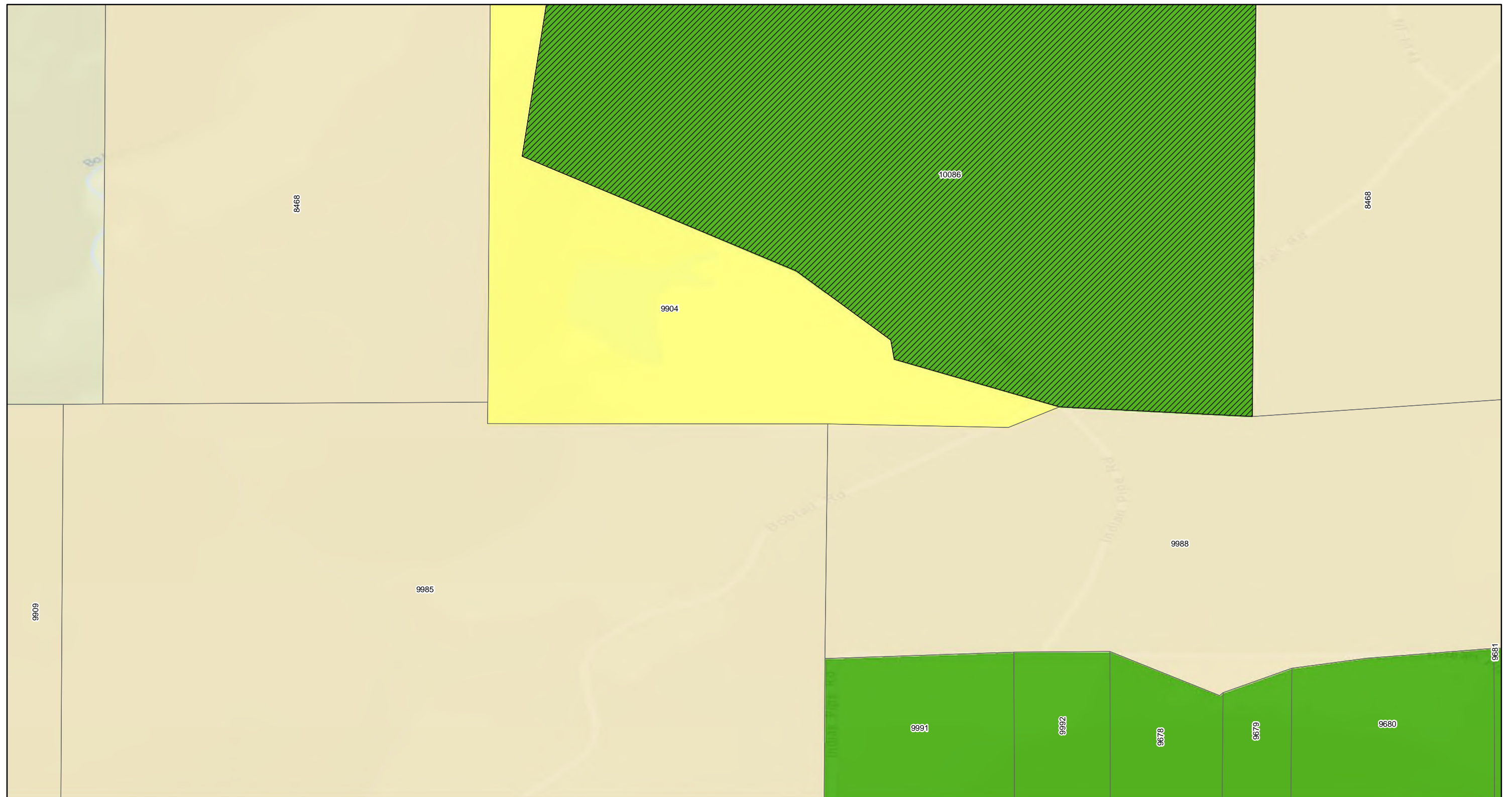
Map: 41

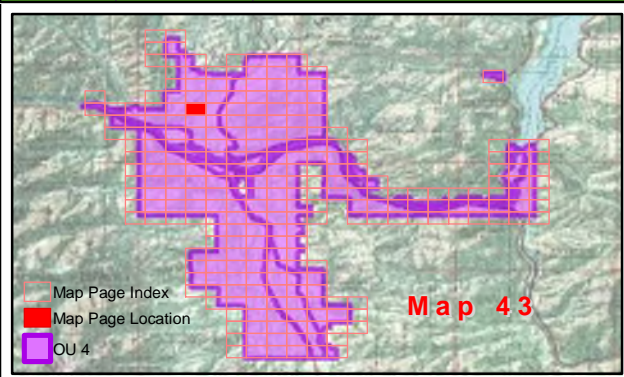
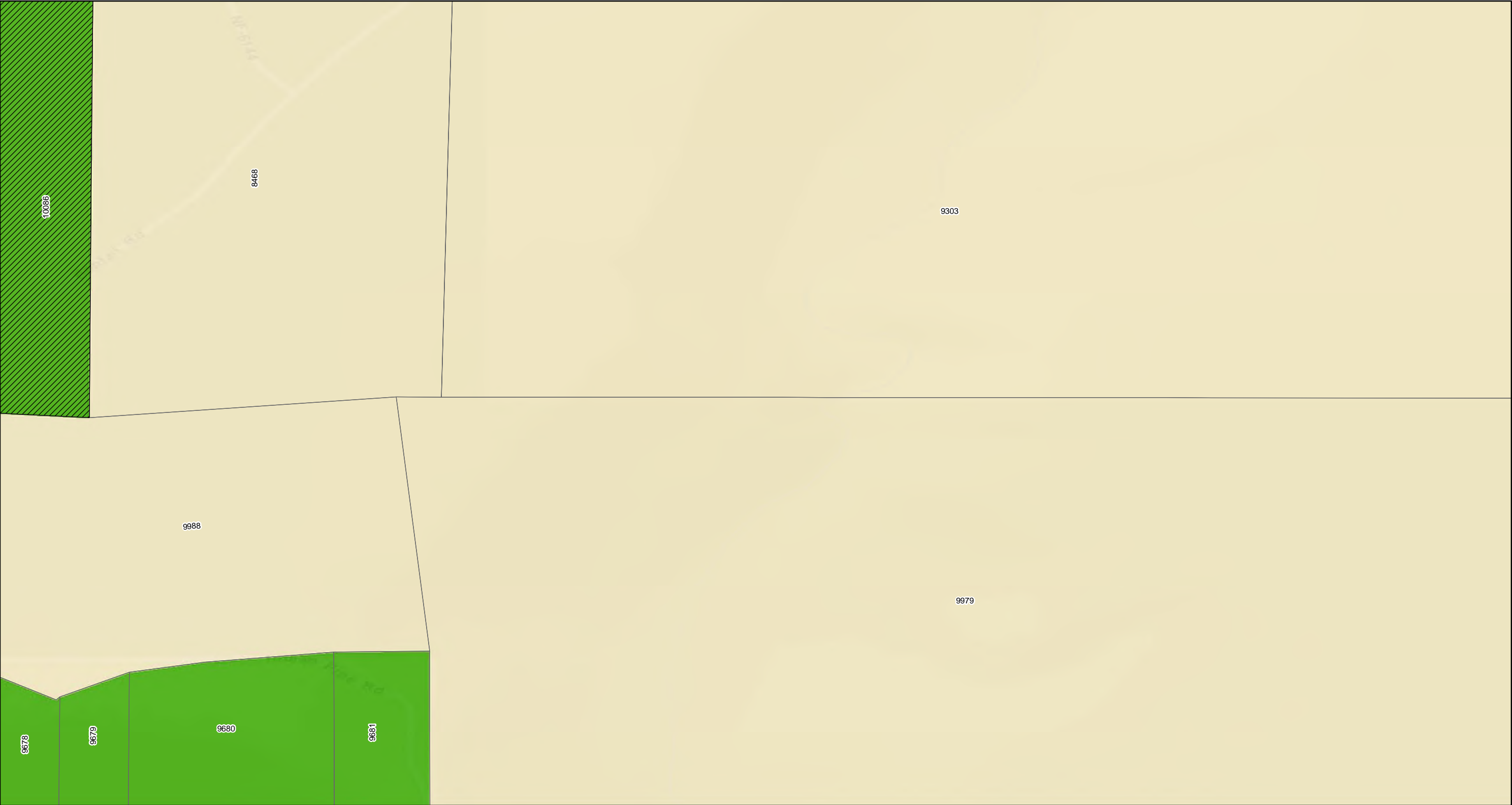
NOTE:
For properties having more than one mapping category due to multiple addresses at the property the property shows the highest priority status category.

Coordinate System: GCS North American 1983
Datum: North American 1983
Units: Degree



Map produced by CDM Smith





Property Status

Response Required - Access Refused	Response Completed Outdoor	Property Boundary
Response Required - Access Granted	Response Completed Indoor	GeoUnits with Multiple Properties
Investigation Required - Access Refused	Investigation Not Required	
Response Completed Indoor/Outdoor	Response Not Required	

Geounits are used to identify each OU 4 parcel.

Base Map Layer: Sources: Esri, HERE, Garmin, USGS, Intermap, INCREMENT P, NRCan, Esri Japan, METI, Esri China (Hong Kong), Esri Korea, Esri (Thailand), NGCC, (c) OpenStreetMap contributors, and the GIS User Community
Copyright:© 2013 National Geographic Society, i-cubed
Map Date: 2/5/2020

500 250 0 500
Feet
1 inch = 500 feet

Libby Property Status

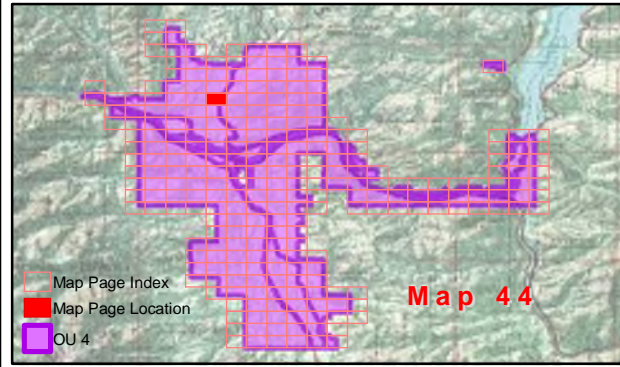
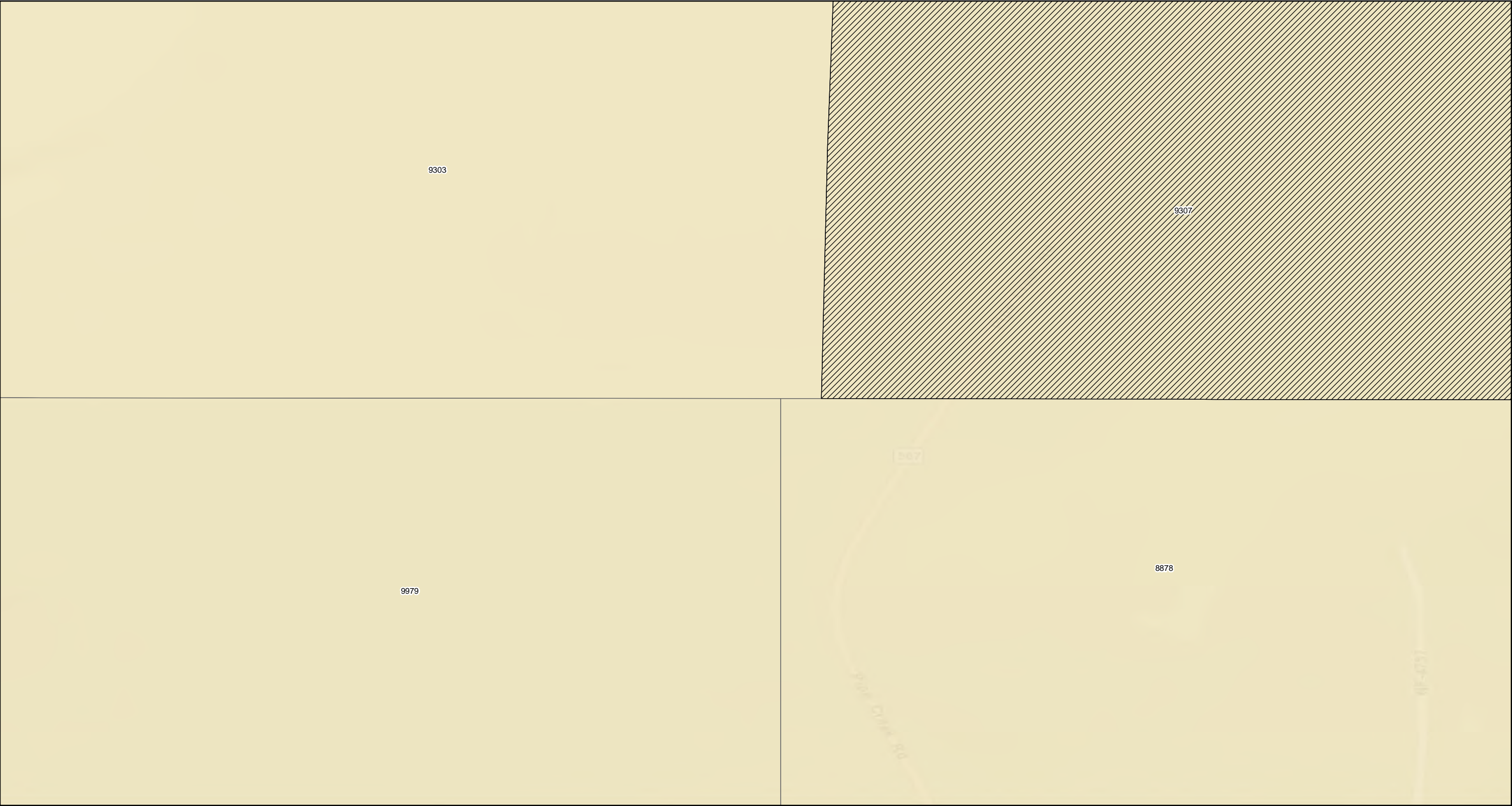
Operable Unit 4

Map: 43

NOTE:
For properties having more than one mapping category due to multiple addresses at the property the property shows the highest priority status category.

Coordinate System: GCS North American 1983
Datum: North American 1983
Units: Degree



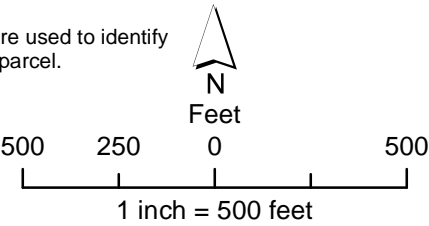


Property Status

- | | | |
|---|----------------------------|-----------------------------------|
| Response Required - Access Refused | Response Completed Outdoor | Property Boundary |
| Response Required - Access Granted | Response Completed Indoor | GeoUnits with Multiple Properties |
| Investigation Required - Access Refused | Investigation Not Required | |
| Response Completed Indoor/Outdoor | Response Not Required | |

Base Map Layer: Sources: Esri, HERE, Garmin, USGS, Intermap, INCREMENT P, NRCan, Esri Japan, METI, Esri China (Hong Kong), Esri Korea, Esri (Thailand), NGCC, (c) OpenStreetMap contributors, and the GIS User Community
Copyright:© 2013 National Geographic Society, i-cubed
Map Date: 2/5/2020

Geounits are used to identify each OU 4 parcel.



Libby Property Status

Operable Unit 4

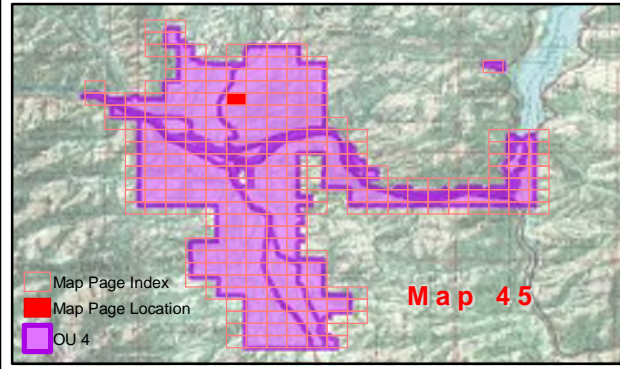
Map: 44

NOTE:
For properties having more than one mapping category due to multiple addresses at the property the property shows the highest priority status category.

Coordinate System: GCS North American 1983
Datum: North American 1983
Units: Degree



Map produced by **CDM Smith**

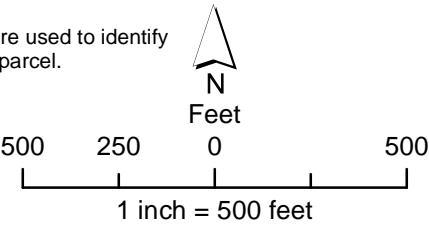


Property Status

- | | | |
|---|----------------------------|-----------------------------------|
| Response Required - Access Refused | Response Completed Outdoor | Property Boundary |
| Response Required - Access Granted | Response Completed Indoor | GeoUnits with Multiple Properties |
| Investigation Required - Access Refused | Investigation Not Required | |
| Response Completed Indoor/Outdoor | Response Not Required | |

Base Map Layer: Sources: Esri, HERE, Garmin, USGS, Intermap, INCREMENT P, NRCan, Esri Japan, METI, Esri China (Hong Kong), Esri Korea, Esri (Thailand), NGCC, (c) OpenStreetMap contributors, and the GIS User Community
Copyright:© 2013 National Geographic Society, i-cubed
Map Date: 2/5/2020

Geounits are used to identify each OU 4 parcel.



Libby Property Status

Operable Unit 4

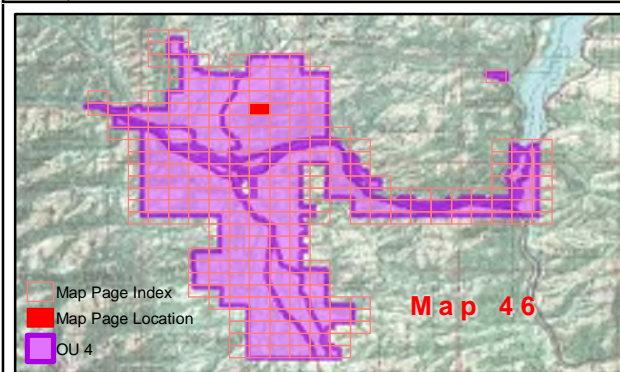

Map: 45

NOTE:
For properties having more than one mapping category due to multiple addresses at the property the property shows the highest priority status category.

Coordinate System: GCS North American 1983
Datum: North American 1983
Units: Degree



Map produced by **CDM Smith**

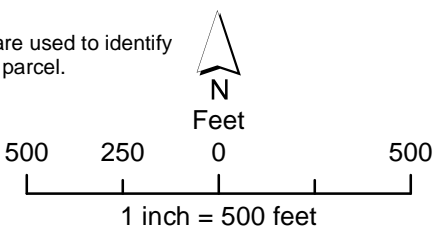


Property Status

Response Required - Access Refused	Response Completed Outdoor	Property Boundary
Response Required - Access Granted	Response Completed Indoor	GeoUnits with Multiple Properties
Investigation Required - Access Refused	Investigation Not Required	
Response Completed Indoor/Outdoor	Response Not Required	

Base Map Layer: Sources: Esri, HERE, Garmin, USGS, Intermap, INCREMENT P, NRCan, Esri Japan, METI, Esri China (Hong Kong), Esri Korea, Esri (Thailand), NGCC, (c) OpenStreetMap contributors, and the GIS User Community
Copyright:© 2013 National Geographic Society, i-cubed
Map Date: 2/5/2020

Geounits are used to identify each OU 4 parcel.



Libby Property Status

Operable Unit 4

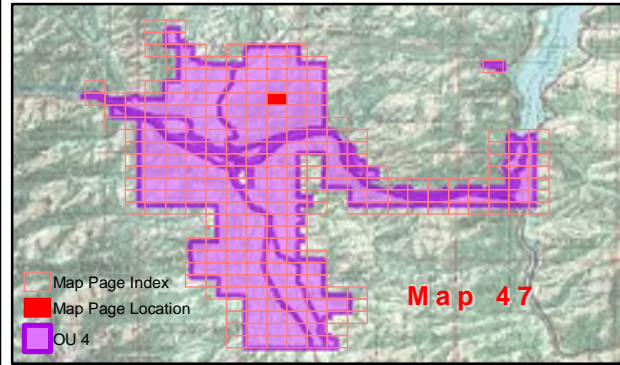
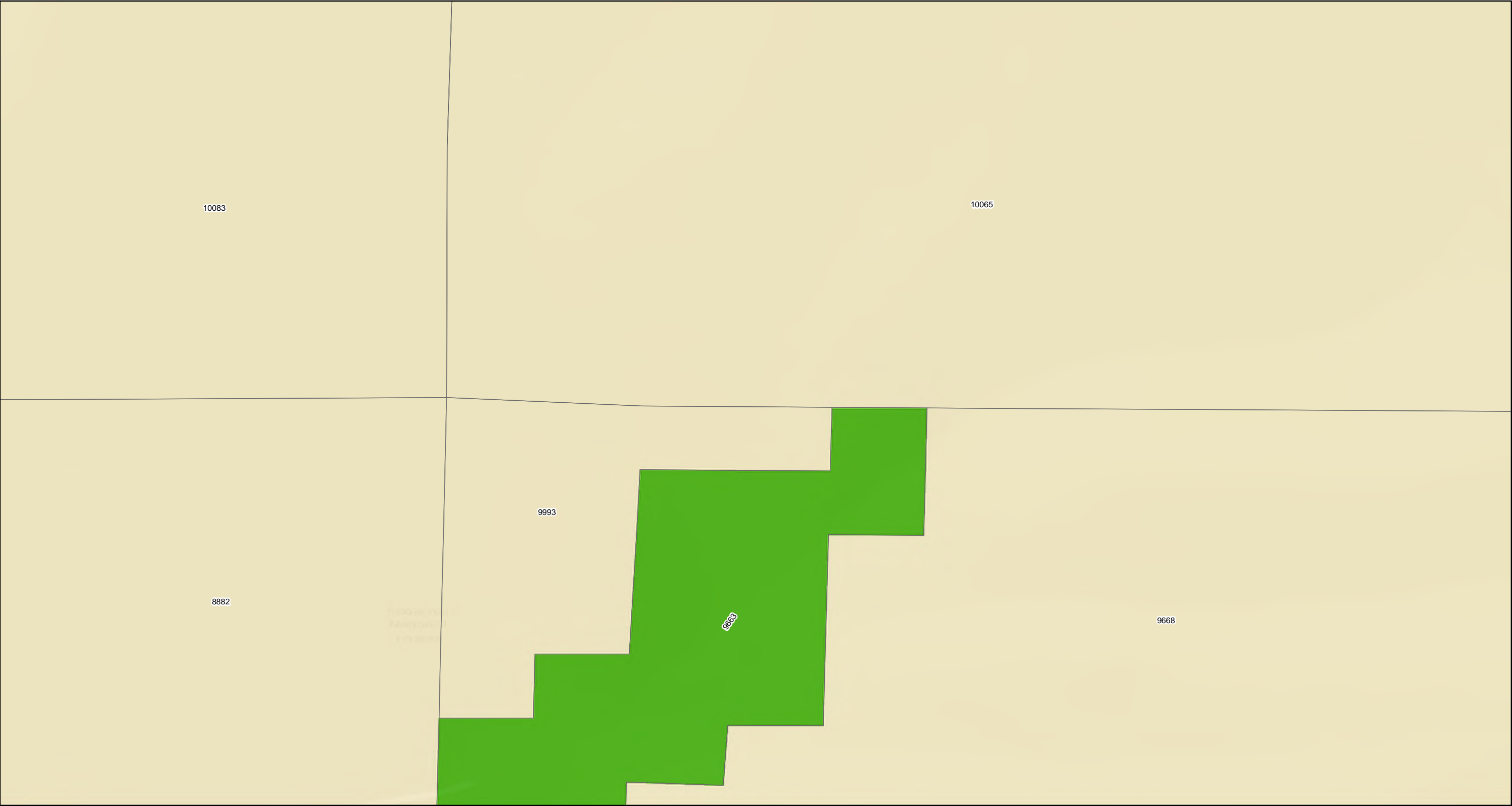
Map: 46

NOTE:
For properties having more than one mapping category due to multiple addresses at the property the property shows the highest priority status category.

Coordinate System: GCS North American 1983
Datum: North American 1983
Units: Degree



Map produced by **CDM Smith**



Property Status

- | | | |
|---|----------------------------|-----------------------------------|
| Response Required - Access Refused | Response Completed Outdoor | Property Boundary |
| Response Required - Access Granted | Response Completed Indoor | GeoUnits with Multiple Properties |
| Investigation Required - Access Refused | Investigation Not Required | |
| Response Completed Indoor/Outdoor | Response Not Required | |

Geounits are used to identify each OU 4 parcel.



Feet

500 250 0 500

1 inch = 500 feet

Libby Property Status

Operable Unit 4

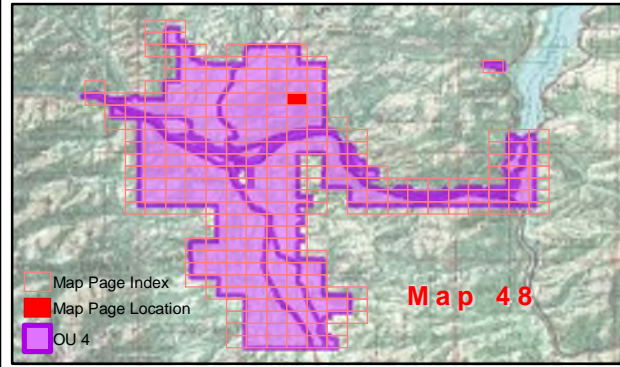

Map: 47

NOTE:
For properties having more than one mapping category due to multiple addresses at the property the property shows the highest priority status category.

Coordinate System: GCS North American 1983
Datum: North American 1983
Units: Degree



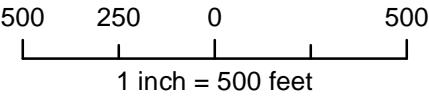
Map produced by CDM Smith



Property Status

<div></div> Response Required - Access Refused	<div></div> Response Completed Outdoor	<div></div> Property Boundary
<div></div> Response Required - Access Granted	<div></div> Response Completed Indoor	<div></div> GeoUnits with Multiple Properties
<div></div> Investigation Required - Access Refused	<div></div> Investigation Not Required	
<div></div> Response Completed Indoor/Outdoor	<div></div> Response Not Required	

Geounits are used to identify each OU 4 parcel.



Libby Property Status

Operable Unit 4


Map: 48

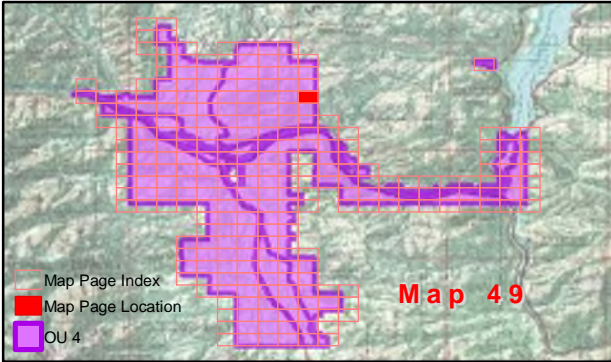
NOTE:
For properties having more than one mapping category due to multiple addresses at the property the property shows the highest priority status category.

Coordinate System: GCS North American 1983
Datum: North American 1983
Units: Degree



Map produced by **CDM Smith**





Map Page Index
Map Page Location
OU 4

Map 49

Property Status


Response Required - Access Refused	Response Completed Outdoor	Property Boundary
Response Required - Access Granted	Response Completed Indoor	GeoUnits with Multiple Properties
Investigation Required - Access Refused	Investigation Not Required	
Response Completed Indoor/Outdoor	Response Not Required	

Geounits are used to identify each OU 4 parcel.

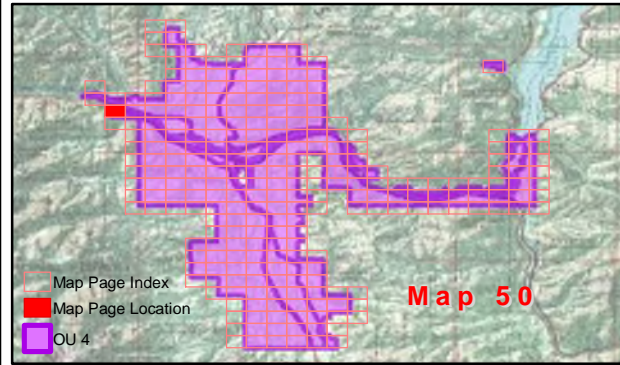
NOTE:
For properties having more than one mapping category due to multiple addresses at the property the property shows the highest priority status category.

Coordinate System: GCS North American 1983
Datum: North American 1983
Units: Degree

Libby Property Status
Operable Unit 4
Map: 49



Map produced by **CDM Smith**



Property Status

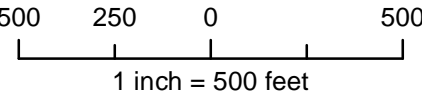
- | | |
|---|----------------------------|
| Response Required - Access Refused | Response Completed Outdoor |
| Response Required - Access Granted | Response Completed Indoor |
| Investigation Required - Access Refused | Investigation Not Required |
| Response Completed Indoor/Outdoor | Response Not Required |

- | |
|-----------------------------------|
| Property Boundary |
| GeoUnits with Multiple Properties |

Geounits are used to identify each OU 4 parcel.



Feet



Libby Property Status

Operable Unit 4

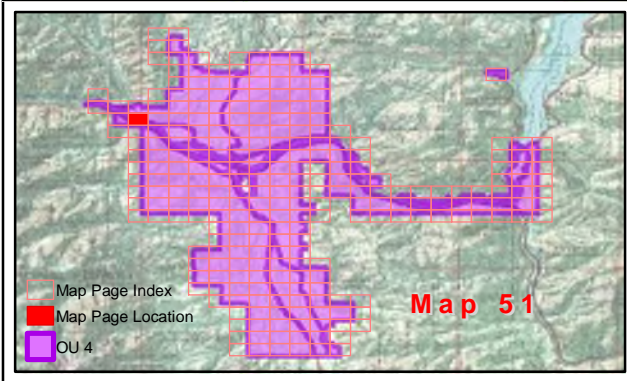
Map: 50

NOTE:
For properties having more than one mapping category due to multiple addresses at the property the property shows the highest priority status category.

Coordinate System: GCS North American 1983
Datum: North American 1983
Units: Degree



Map produced by **CDM Smith**



Property Status

Response Required - Access Refused	Response Completed Outdoor	Property Boundary
Response Required - Access Granted	Response Completed Indoor	GeoUnits with Multiple Properties
Investigation Required - Access Refused	Investigation Not Required	
Response Completed Indoor/Outdoor	Response Not Required	

Base Map Layer: Sources: Esri, HERE, Garmin, USGS, Intermap, INCREMENT P, NRCan, Esri Japan, METI, Esri China (Hong Kong), Esri Korea, Esri (Thailand), NGCC, (c) OpenStreetMap contributors, and the GIS User Community
Copyright:© 2013 National Geographic Society, i-cubed
Map Date: 2/5/2020

Geounits are used to identify each OU 4 parcel.

1 inch = 500 feet

Libby Property Status

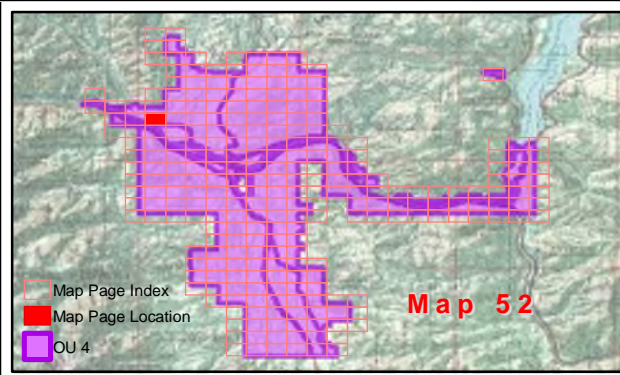
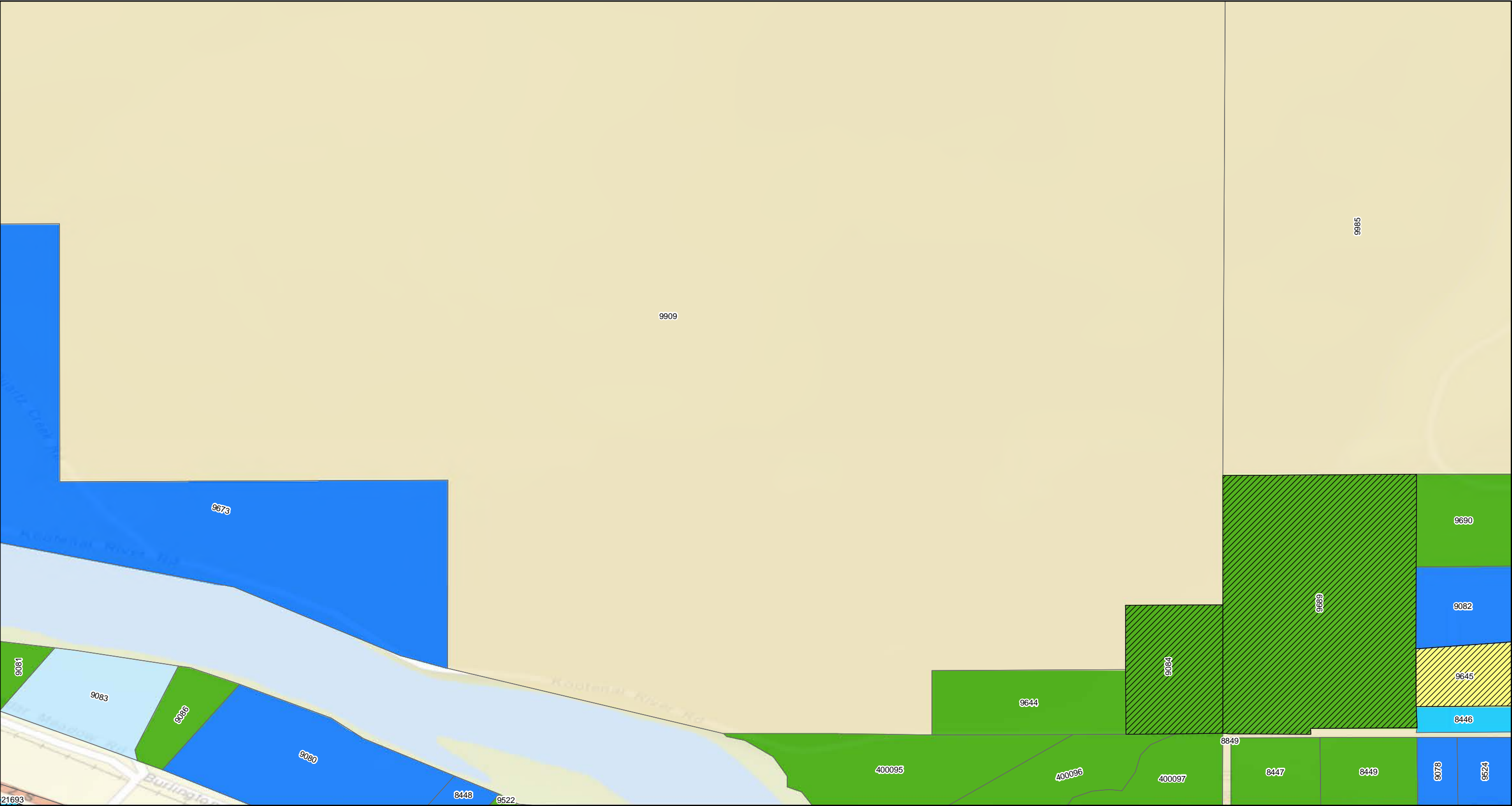
Operable Unit 4

Map: 51

NOTE:
For properties having more than one mapping category due to multiple addresses at the property the property shows the highest priority status category.

Coordinate System: GCS North American 1983
Datum: North American 1983
Units: Degree

Map produced by

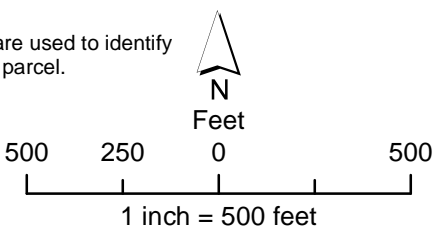


Property Status

Response Required - Access Refused	Response Completed Outdoor	Property Boundary
Response Required - Access Granted	Response Completed Indoor	GeoUnits with Multiple Properties
Investigation Required - Access Refused	Investigation Not Required	
Response Completed Indoor/Outdoor	Response Not Required	

Geounits are used to identify each OU 4 parcel.

Base Map Layer: Sources: Esri, HERE, Garmin, USGS, Intermap, INCREMENT P, NRCan, Esri Japan, METI, Esri China (Hong Kong), Esri Korea, Esri (Thailand), NGCC, (c) OpenStreetMap contributors, and the GIS User Community
Copyright:© 2013 National Geographic Society, i-cubed
Map Date: 2/5/2020



Libby Property Status

Operable Unit 4

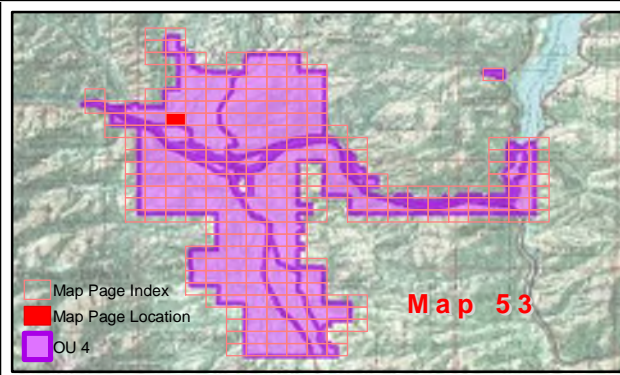
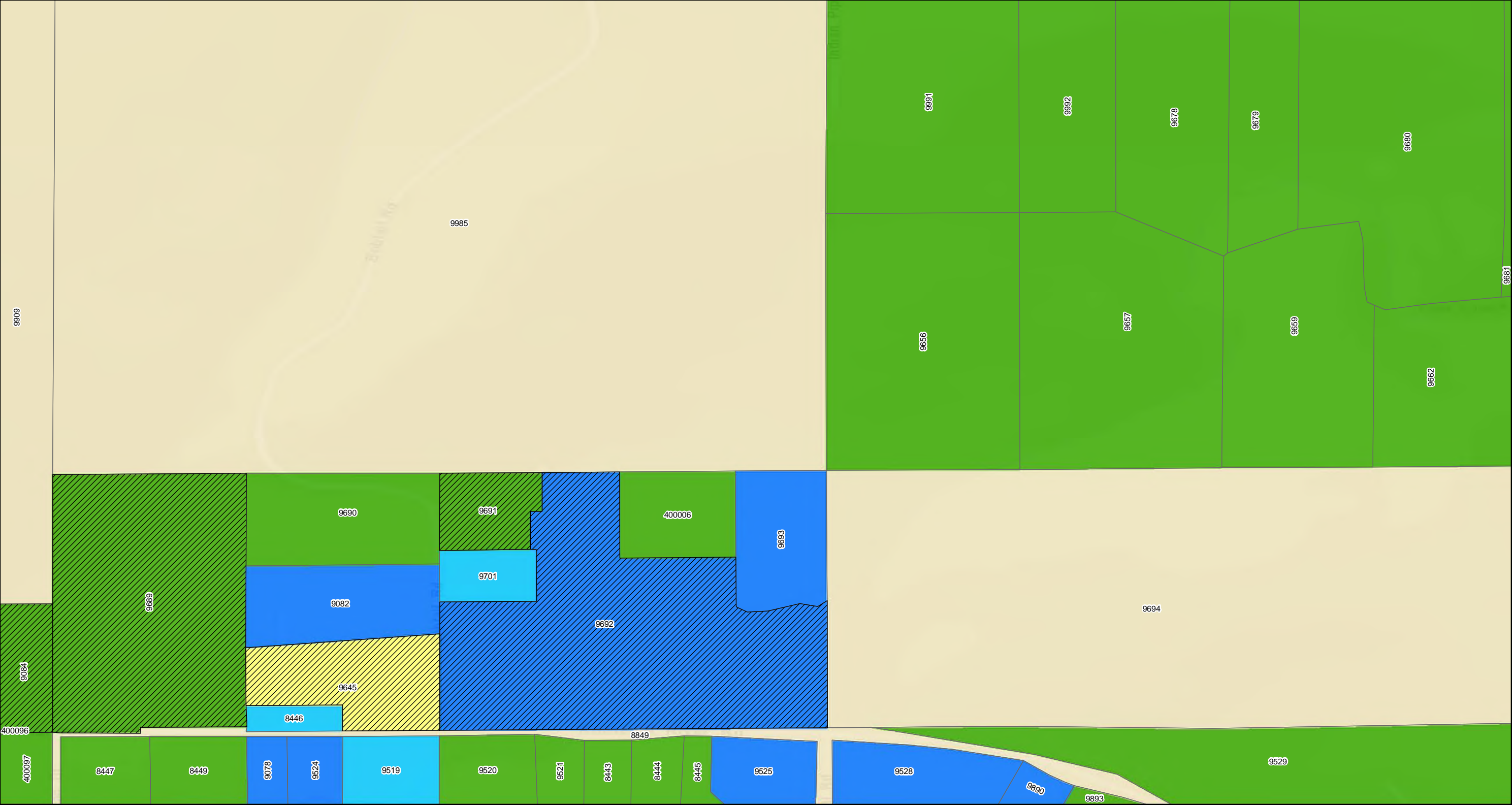
Map: 52

NOTE:
For properties having more than one mapping category due to multiple addresses at the property the property shows the highest priority status category.

Coordinate System: GCS North American 1983
Datum: North American 1983
Units: Degree



Map produced by **CDM Smith**

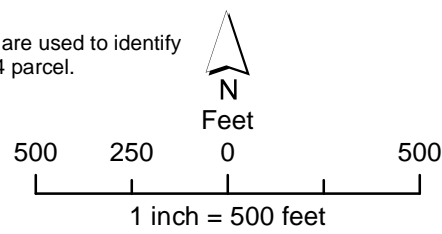


Property Status

Response Required - Access Refused	Response Completed Outdoor	Property Boundary
Response Required - Access Granted	Response Completed Indoor	GeoUnits with Multiple Properties
Investigation Required - Access Refused	Investigation Not Required	
Response Completed Indoor/Outdoor	Response Not Required	

Base Map Layer: Sources: Esri, HERE, Garmin, USGS, Intermap, INCREMENT P, NRCan, Esri Japan, METI, Esri China (Hong Kong), Esri Korea, Esri (Thailand), NGCC, (c) OpenStreetMap contributors, and the GIS User Community
Copyright:© 2013 National Geographic Society, i-cubed
Map Date: 2/5/2020

Geounits are used to identify each OU 4 parcel.



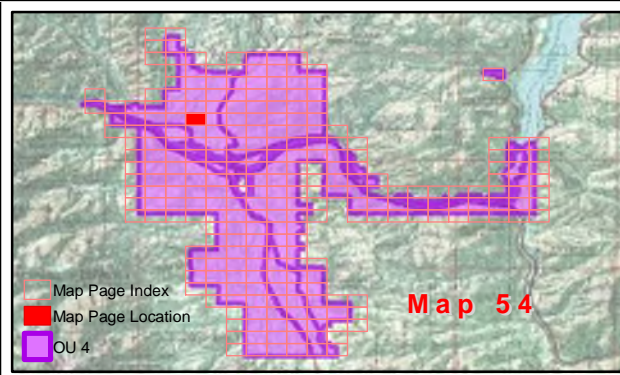
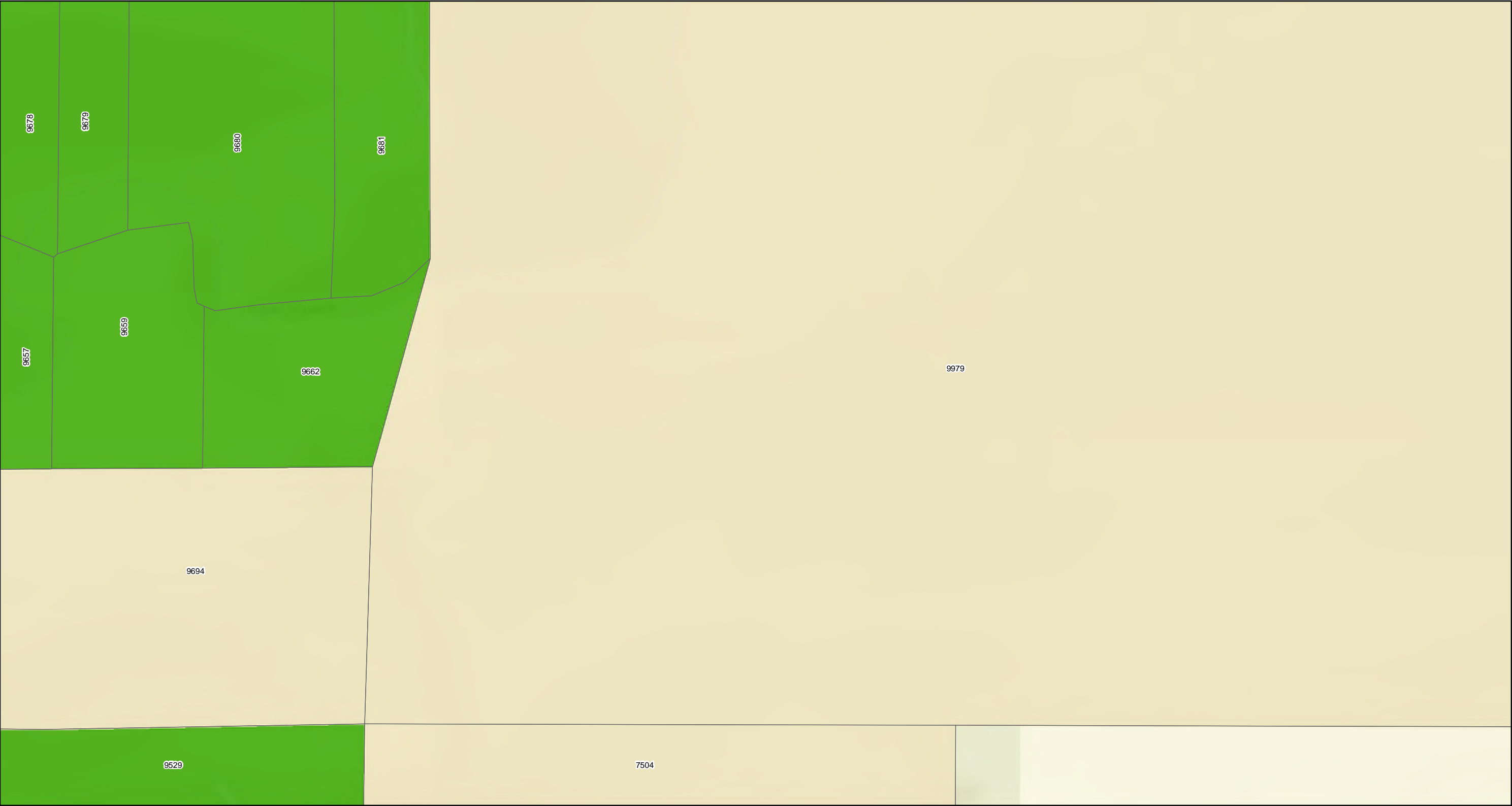
Libby Property Status

Operable Unit 4
Map: 53

NOTE:
For properties having more than one mapping category due to multiple addresses at the property the property shows the highest priority status category.

Coordinate System: GCS North American 1983
Datum: North American 1983
Units: Degree





Property Status

- | | |
|---|----------------------------|
| Response Required - Access Refused | Response Completed Outdoor |
| Response Required - Access Granted | Response Completed Indoor |
| Investigation Required - Access Refused | Investigation Not Required |
| Response Completed Indoor/Outdoor | Response Not Required |

- | |
|-----------------------------------|
| Property Boundary |
| GeoUnits with Multiple Properties |

Geounits are used to identify each OU 4 parcel.



Feet

500 250 0 500

1 inch = 500 feet

Libby Property Status

Operable Unit 4

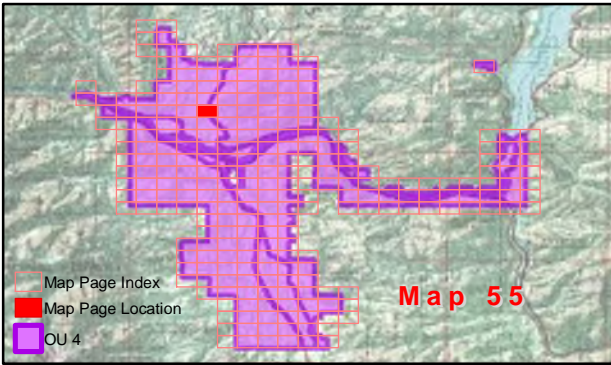
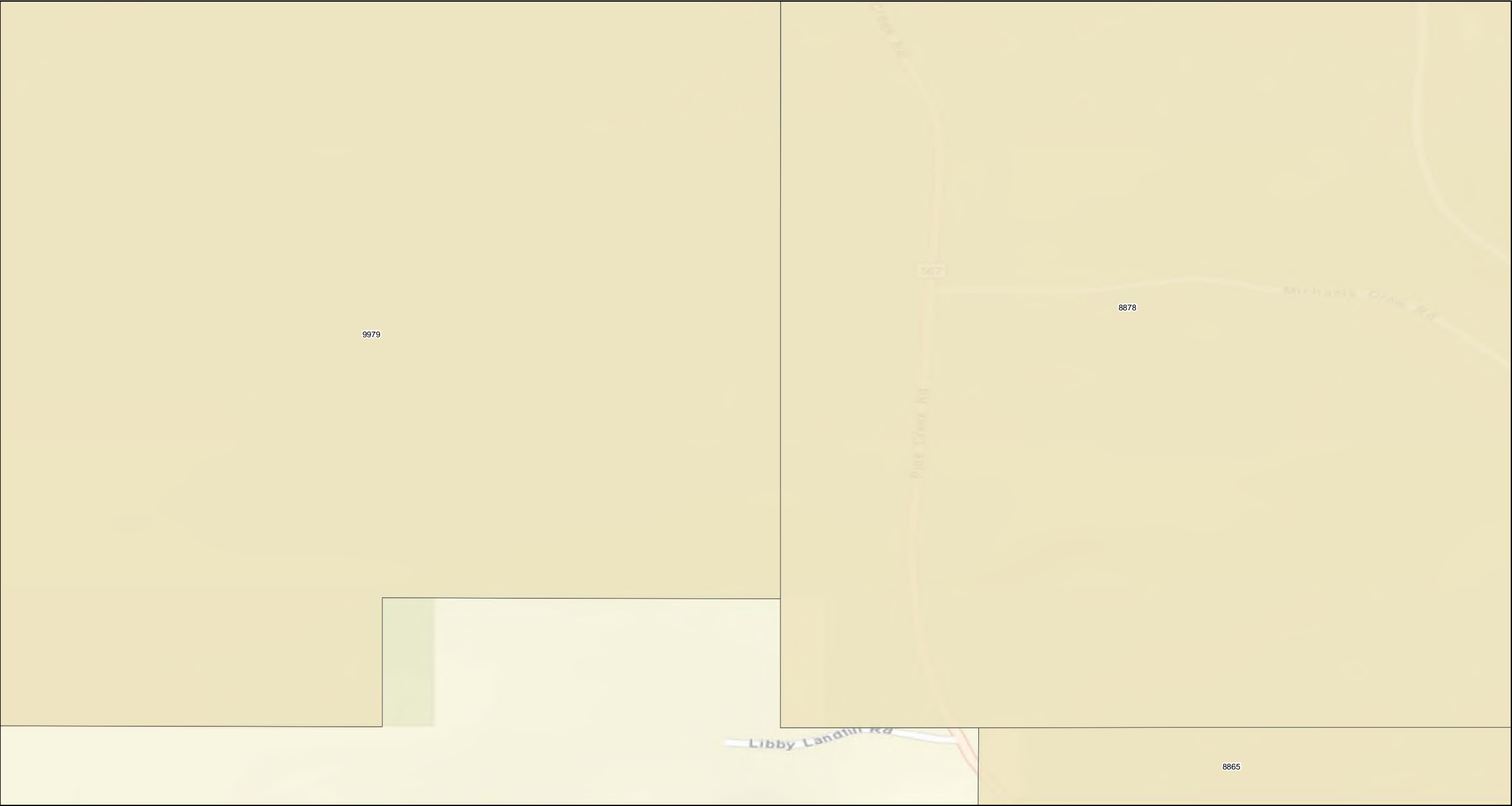
Map: 54

NOTE:
For properties having more than one mapping category due to multiple addresses at the property the property shows the highest priority status category.

Coordinate System: GCS North American 1983
Datum: North American 1983
Units: Degree



Map produced by **CDM Smith**



Property Status

- | | |
|---|----------------------------|
| Response Required - Access Refused | Response Completed Outdoor |
| Response Required - Access Granted | Response Completed Indoor |
| Investigation Required - Access Refused | Investigation Not Required |
| Response Completed Indoor/Outdoor | Response Not Required |

- | |
|-----------------------------------|
| Property Boundary |
| GeoUnits with Multiple Properties |

Geounits are used to identify each OU 4 parcel.



500 250 0 500
Feet
1 inch = 500 feet

Libby Property Status

Operable Unit 4

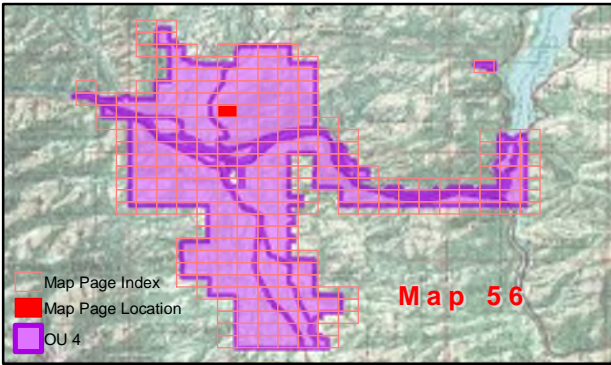
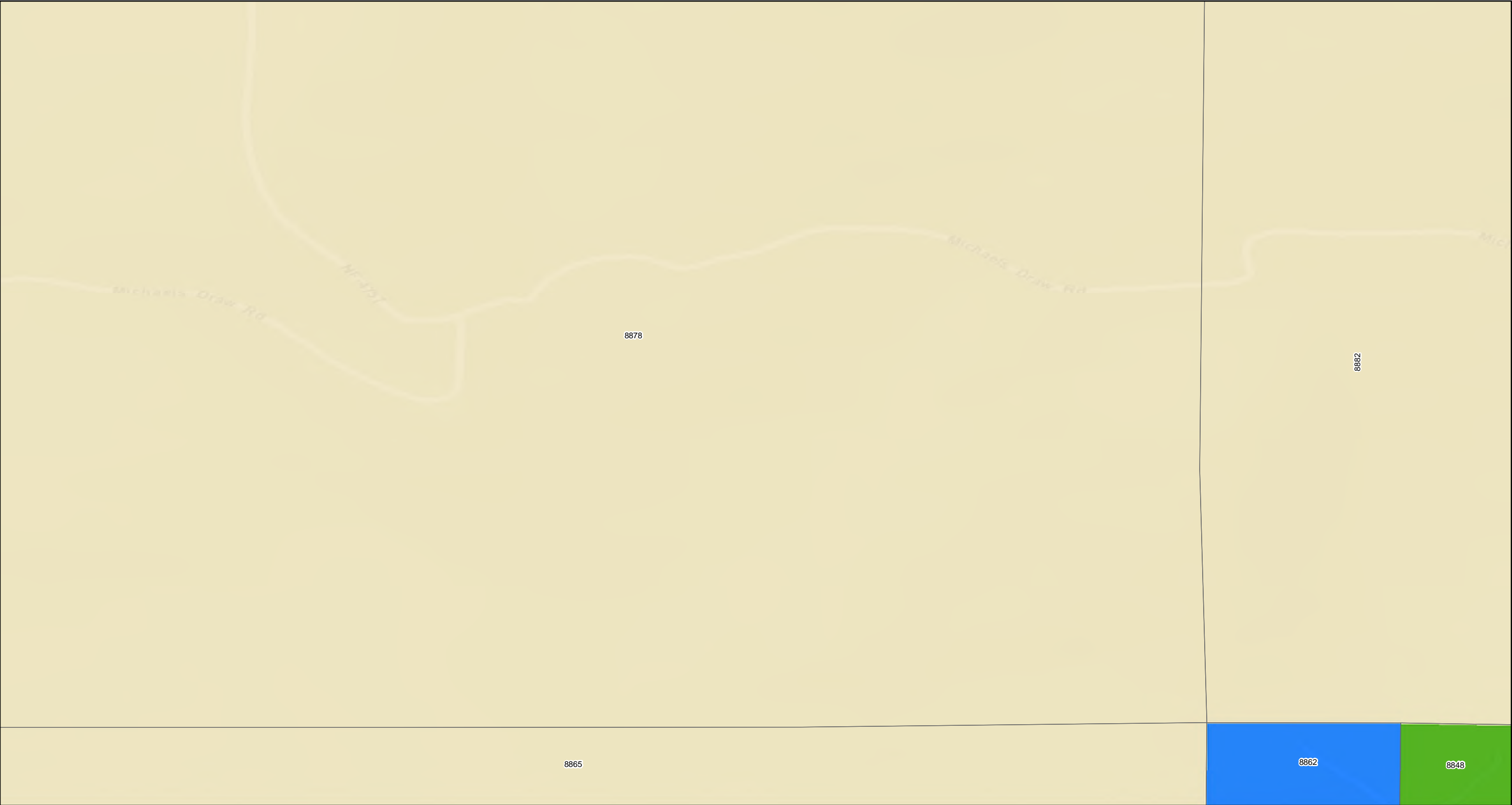
Map: 55

NOTE:
For properties having more than one mapping category due to multiple addresses at the property the property shows the highest priority status category.

Coordinate System: GCS North American 1983
Datum: North American 1983
Units: Degree



Map produced by **CDM Smith**



Property Status

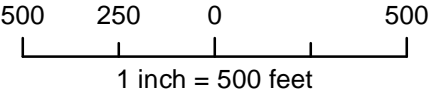
- | | |
|---|--|
| <div></div> Response Required - Access Refused | <div></div> Response Completed Outdoor |
| <div></div> Response Required - Access Granted | <div></div> Response Completed Indoor |
| <div></div> Investigation Required - Access Refused | <div></div> Investigation Not Required |
| <div></div> Response Completed Indoor/Outdoor | <div></div> Response Not Required |

- | |
|---|
| <div></div> Property Boundary |
| <div></div> GeoUnits with Multiple Properties |

Geounits are used to identify each OU 4 parcel.



Feet



Libby Property Status

Operable Unit 4

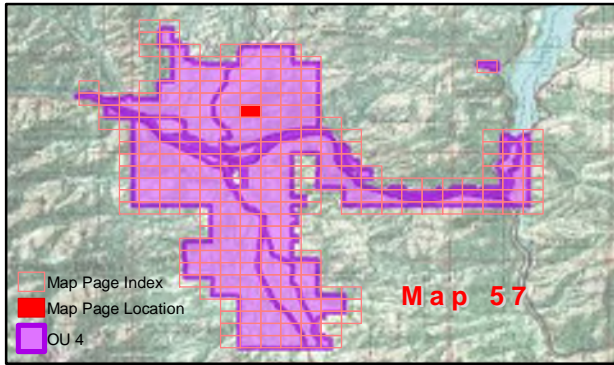
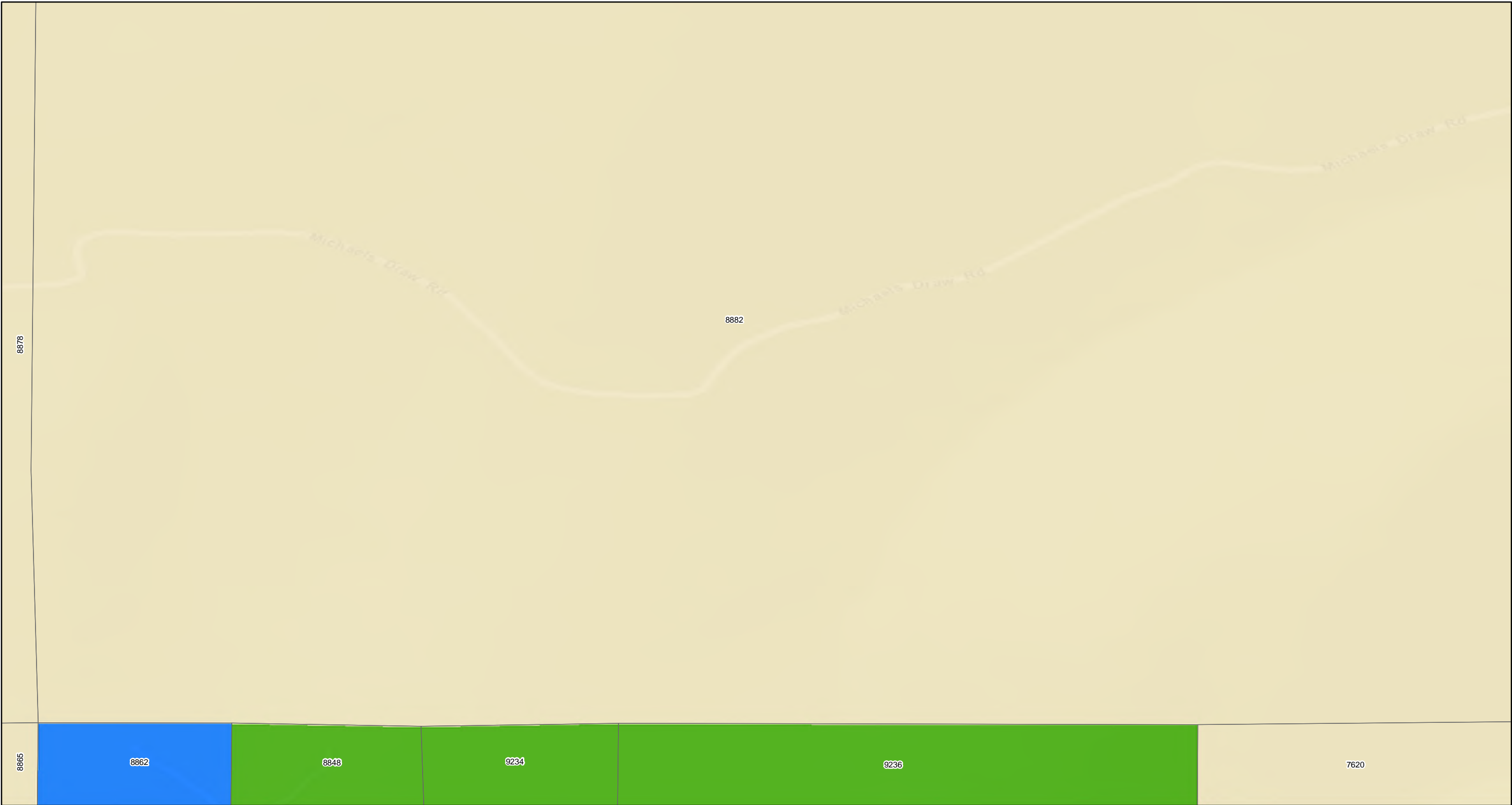
Map: 56

NOTE:
For properties having more than one mapping category due to multiple addresses at the property the property shows the highest priority status category.

Coordinate System: GCS North American 1983
Datum: North American 1983
Units: Degree



Map produced by **CDM Smith**

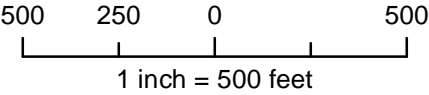


Property Status

- | | |
|---|----------------------------|
| Response Required - Access Refused | Response Completed Outdoor |
| Response Required - Access Granted | Response Completed Indoor |
| Investigation Required - Access Refused | Investigation Not Required |
| Response Completed Indoor/Outdoor | Response Not Required |

- | |
|-----------------------------------|
| Property Boundary |
| GeoUnits with Multiple Properties |

Geounits are used to identify each OU 4 parcel.



Libby Property Status

Operable Unit 4

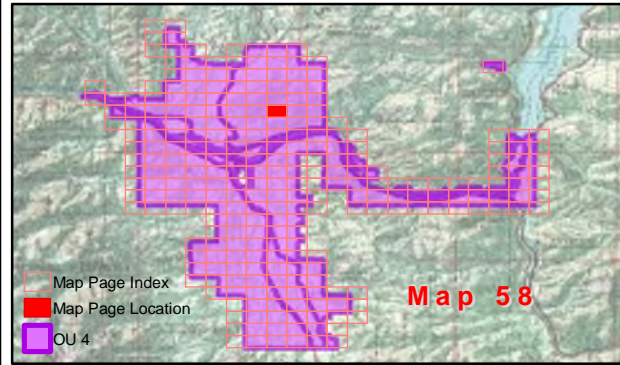
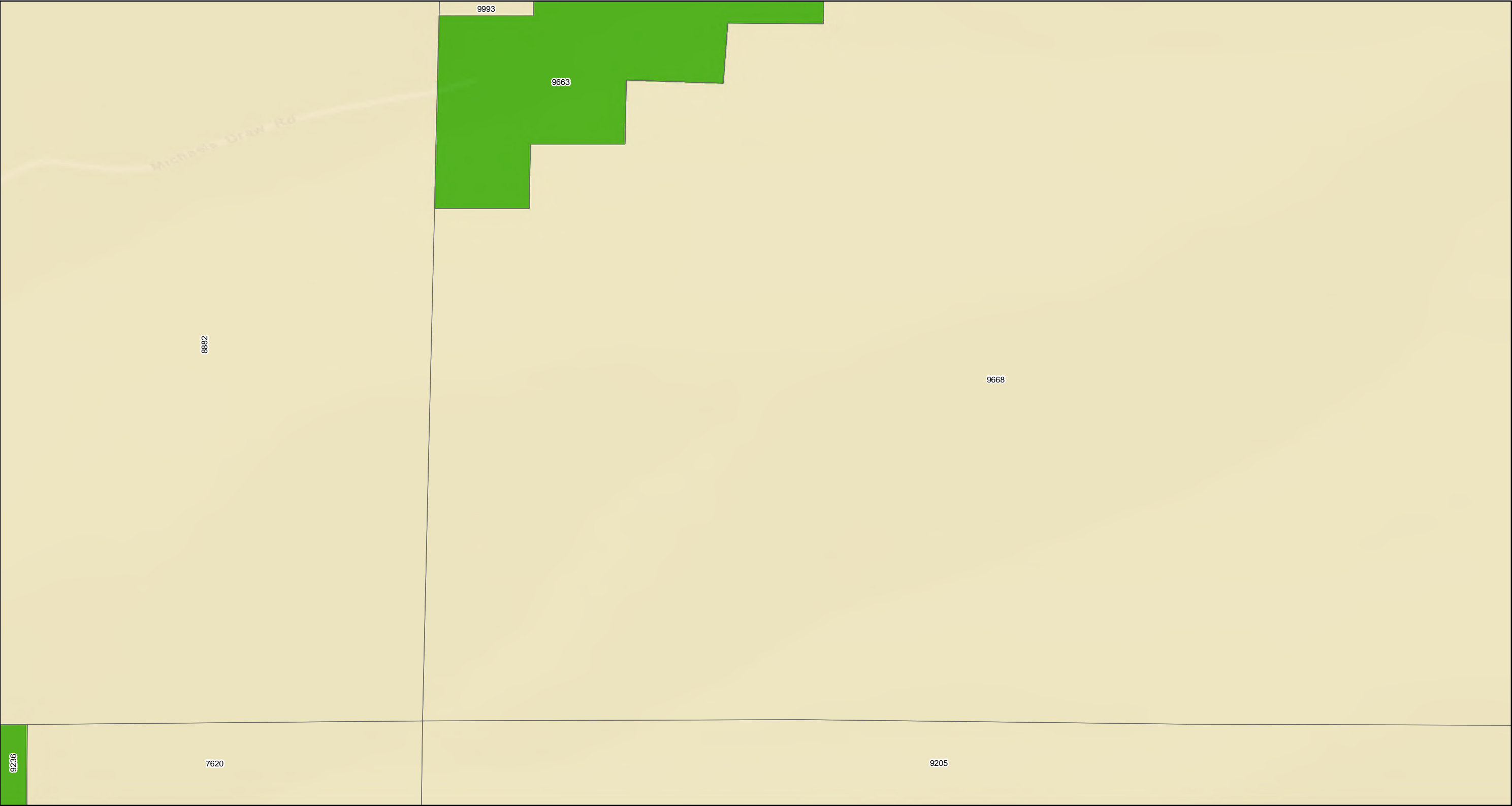
Map: 57

NOTE:
For properties having more than one mapping category due to multiple addresses at the property the property shows the highest priority status category.

Coordinate System: GCS North American 1983
Datum: North American 1983
Units: Degree



Map produced by **CDM Smith**



Property Status

- | | |
|---|----------------------------|
| Response Required - Access Refused | Response Completed Outdoor |
| Response Required - Access Granted | Response Completed Indoor |
| Investigation Required - Access Refused | Investigation Not Required |
| Response Completed Indoor/Outdoor | Response Not Required |

- | |
|-----------------------------------|
| Property Boundary |
| GeoUnits with Multiple Properties |

Geounits are used to identify each OU 4 parcel.



Feet

500 250 0 500

1 inch = 500 feet

Libby Property Status

Operable Unit 4

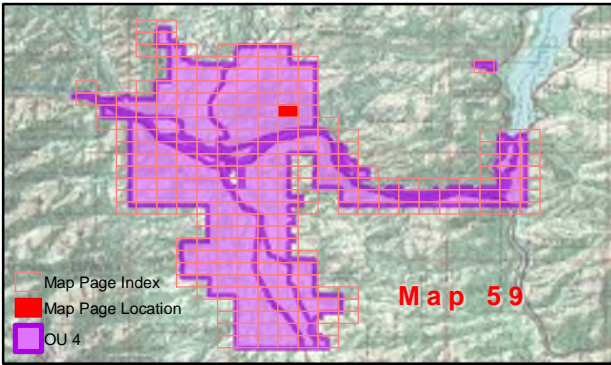
Map: 58

NOTE:
For properties having more than one mapping category due to multiple addresses at the property the property shows the highest priority status category.

Coordinate System: GCS North American 1983
Datum: North American 1983
Units: Degree



Map produced by **CDM Smith**



Property Status

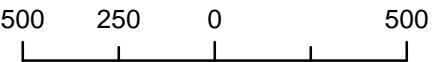
- | | |
|---|--|
| <div></div> Response Required - Access Refused | <div></div> Response Completed Outdoor |
| <div></div> Response Required - Access Granted | <div></div> Response Completed Indoor |
| <div></div> Investigation Required - Access Refused | <div></div> Investigation Not Required |
| <div></div> Response Completed Indoor/Outdoor | <div></div> Response Not Required |

- | |
|---|
| <div></div> Property Boundary |
| <div></div> GeoUnits with Multiple Properties |

Geounits are used to identify each OU 4 parcel.



Feet



1 inch = 500 feet

Libby Property Status

Operable Unit 4

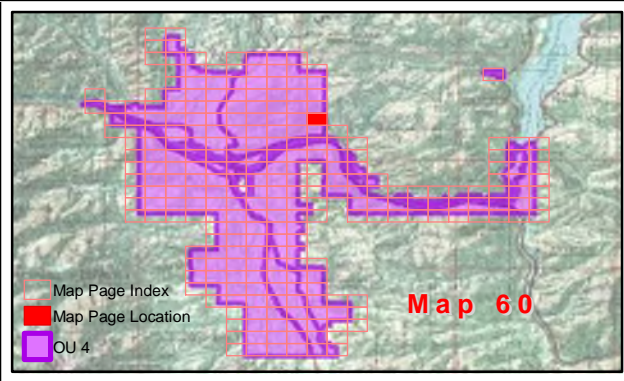
Map: 59

NOTE:
For properties having more than one mapping category due to multiple addresses at the property the property shows the highest priority status category.

Coordinate System: GCS North American 1983
Datum: North American 1983
Units: Degree



Map produced by **CDM Smith**



Property Status

<div></div> Response Required - Access Refused	<div></div> Response Completed Outdoor	<div></div> Property Boundary
<div></div> Response Required - Access Granted	<div></div> Response Completed Indoor	<div></div> GeoUnits with Multiple Properties
<div></div> Investigation Required - Access Refused	<div></div> Investigation Not Required	
<div></div> Response Completed Indoor/Outdoor	<div></div> Response Not Required	

Base Map Layer: Sources: Esri, HERE, Garmin, USGS, Intermap, INCREMENT P, NRCan, Esri Japan, METI, Esri China (Hong Kong), Esri Korea, Esri (Thailand), NGCC, (c) OpenStreetMap contributors, and the GIS User Community
Copyright:© 2013 National Geographic Society, i-cubed
Map Date: 2/5/2020

Geounits are used to identify each OU 4 parcel.

N

Feet

500

250

0

500

1 inch = 500 feet

Libby Property Status

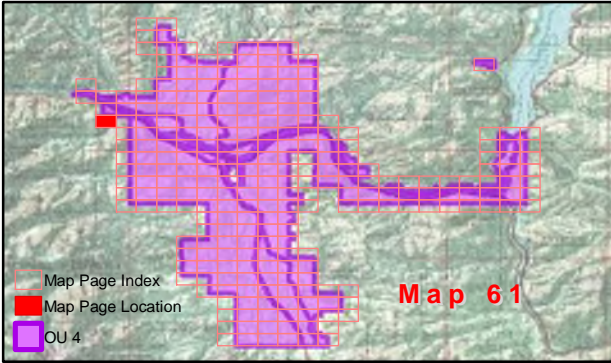
Operable Unit 4

Map: 60

NOTE:
For properties having more than one mapping category due to multiple addresses at the property the property shows the highest priority status category.

Coordinate System: GCS North American 1983
Datum: North American 1983
Units: Degree





Property Status

- | | |
|---|----------------------------|
| Response Required - Access Refused | Response Completed Outdoor |
| Response Required - Access Granted | Response Completed Indoor |
| Investigation Required - Access Refused | Investigation Not Required |
| Response Completed Indoor/Outdoor | Response Not Required |

- | |
|-----------------------------------|
| Property Boundary |
| GeoUnits with Multiple Properties |

Geounits are used to identify each OU 4 parcel.



N

Feet

500 250 0 500

1 inch = 500 feet

Libby Property Status

Operable Unit 4

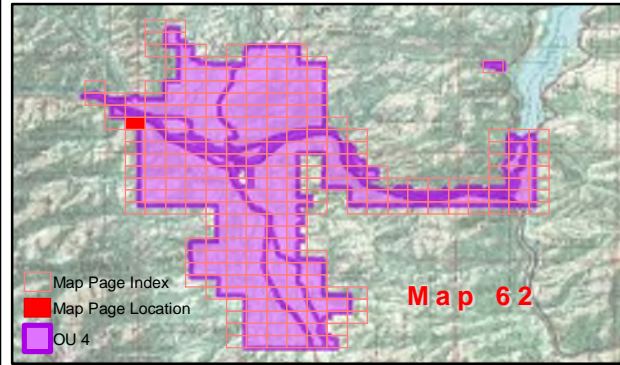
Map: 61

NOTE:
For properties having more than one mapping category due to multiple addresses at the property the property shows the highest priority status category.

Coordinate System: GCS North American 1983
Datum: North American 1983
Units: Degree



Map produced by CDM Smith

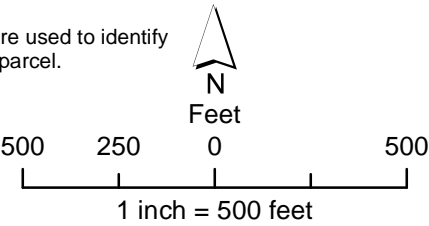


Property Status

- | | | |
|---|----------------------------|-----------------------------------|
| Response Required - Access Refused | Response Completed Outdoor | Property Boundary |
| Response Required - Access Granted | Response Completed Indoor | GeoUnits with Multiple Properties |
| Investigation Required - Access Refused | Investigation Not Required | |
| Response Completed Indoor/Outdoor | Response Not Required | |

Base Map Layer: Sources: Esri, HERE, Garmin, USGS, Intermap, INCREMENT P, NRCan, Esri Japan, METI, Esri China (Hong Kong), Esri Korea, Esri (Thailand), NGCC, (c) OpenStreetMap contributors, and the GIS User Community
Copyright:© 2013 National Geographic Society, i-cubed
Map Date: 2/5/2020

Geounits are used to identify each OU 4 parcel.



Libby Property Status

Operable Unit 4

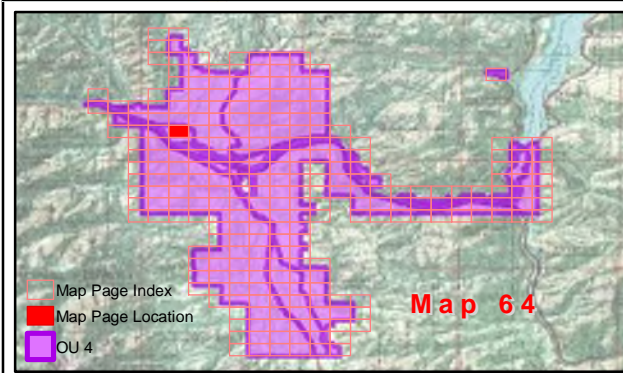
Map: 62

NOTE:
For properties having more than one mapping category due to multiple addresses at the property the property shows the highest priority status category.

Coordinate System: GCS North American 1983
Datum: North American 1983
Units: Degree



Map produced by **CDM Smith**

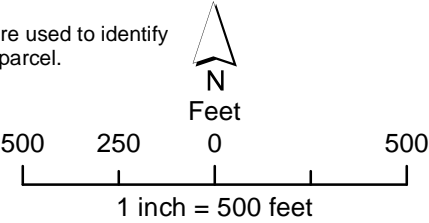


Property Status

- | | | |
|---|----------------------------|-----------------------------------|
| Response Required - Access Refused | Response Completed Outdoor | Property Boundary |
| Response Required - Access Granted | Response Completed Indoor | GeoUnits with Multiple Properties |
| Investigation Required - Access Refused | Investigation Not Required | |
| Response Completed Indoor/Outdoor | Response Not Required | |

Base Map Layer: Sources: Esri, HERE, Garmin, USGS, Intermap, INCREMENT P, NRCan, Esri Japan, METI, Esri China (Hong Kong), Esri Korea, Esri (Thailand), NGCC, (c) OpenStreetMap contributors, and the GIS User Community
Copyright:© 2013 National Geographic Society, i-cubed
Map Date: 2/5/2020

Geounits are used to identify each OU 4 parcel.



Libby Property Status

Operable Unit 4

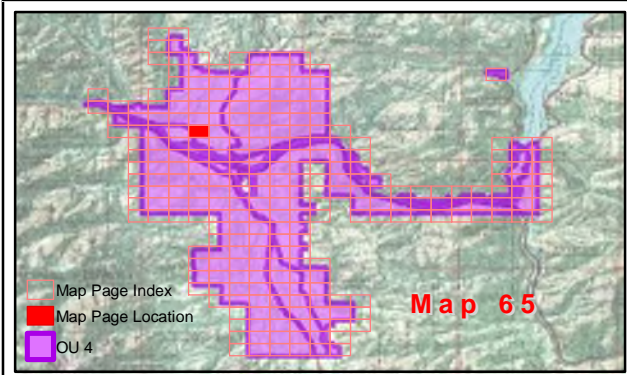
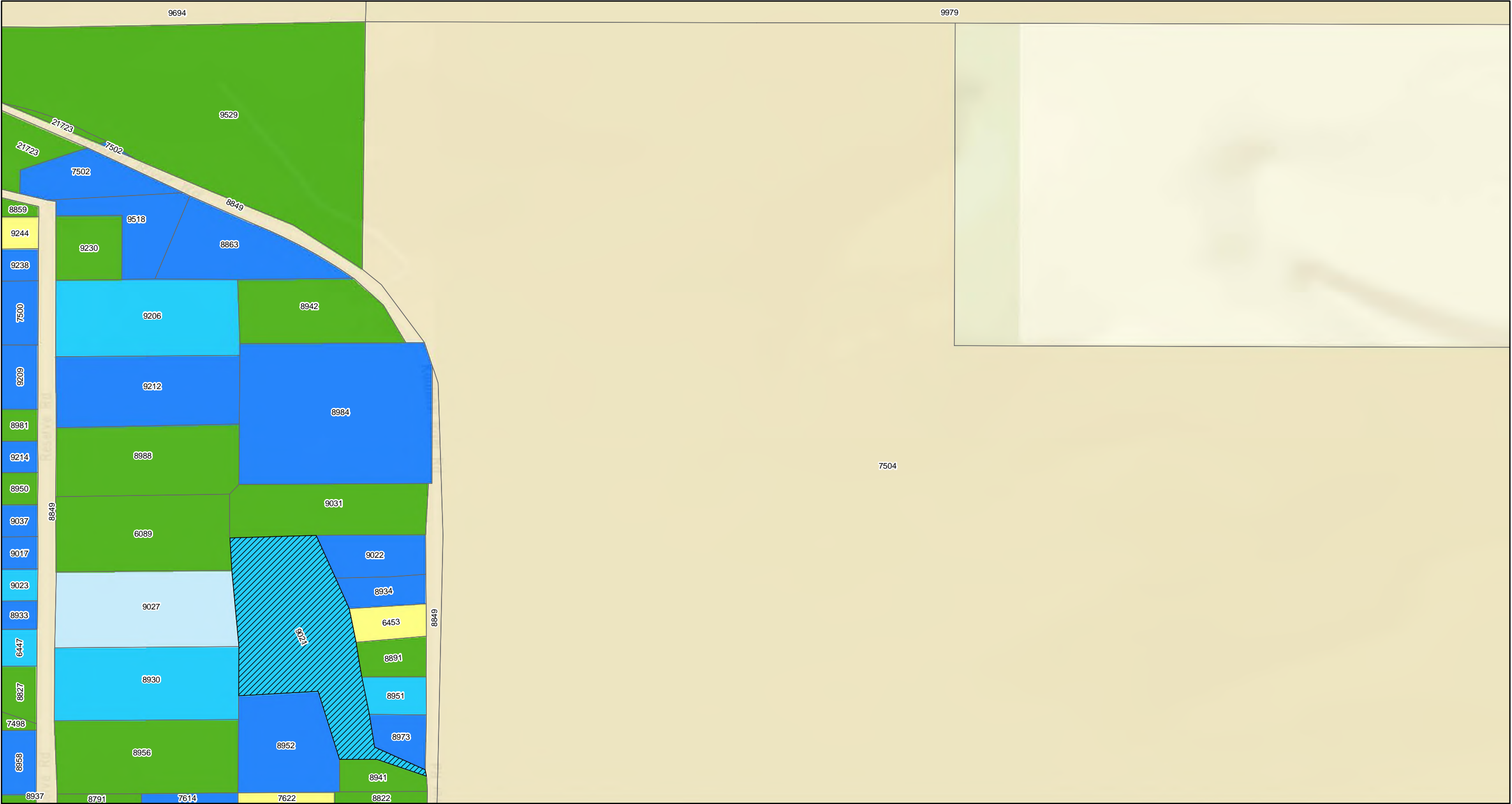
Map: 64

NOTE:
For properties having more than one mapping category due to multiple addresses at the property the property shows the highest priority status category.

Coordinate System: GCS North American 1983
Datum: North American 1983
Units: Degree



Map produced by **CDM Smith**

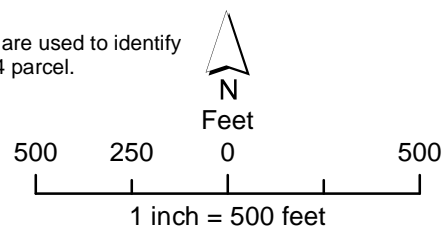


Property Status

Response Required - Access Refused	Response Completed Outdoor	Property Boundary
Response Required - Access Granted	Response Completed Indoor	GeoUnits with Multiple Properties
Investigation Required - Access Refused	Investigation Not Required	
Response Completed Indoor/Outdoor	Response Not Required	

Geounits are used to identify each OU 4 parcel.

Base Map Layer: Sources: Esri, HERE, Garmin, USGS, Intermap, INCREMENT P, NRCan, Esri Japan, METI, Esri China (Hong Kong), Esri Korea, Esri (Thailand), NGCC, (c) OpenStreetMap contributors, and the GIS User Community
Copyright:© 2013 National Geographic Society, i-cubed
Map Date: 2/5/2020



Libby Property Status

Operable Unit 4

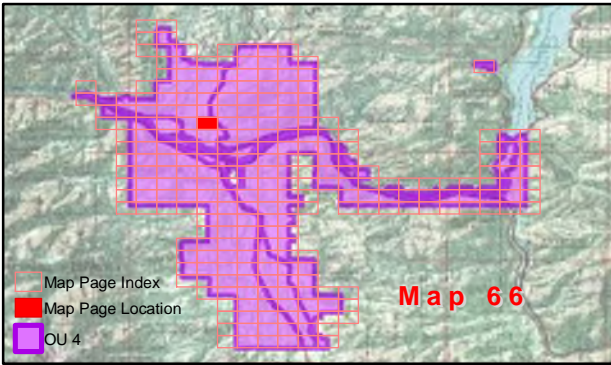
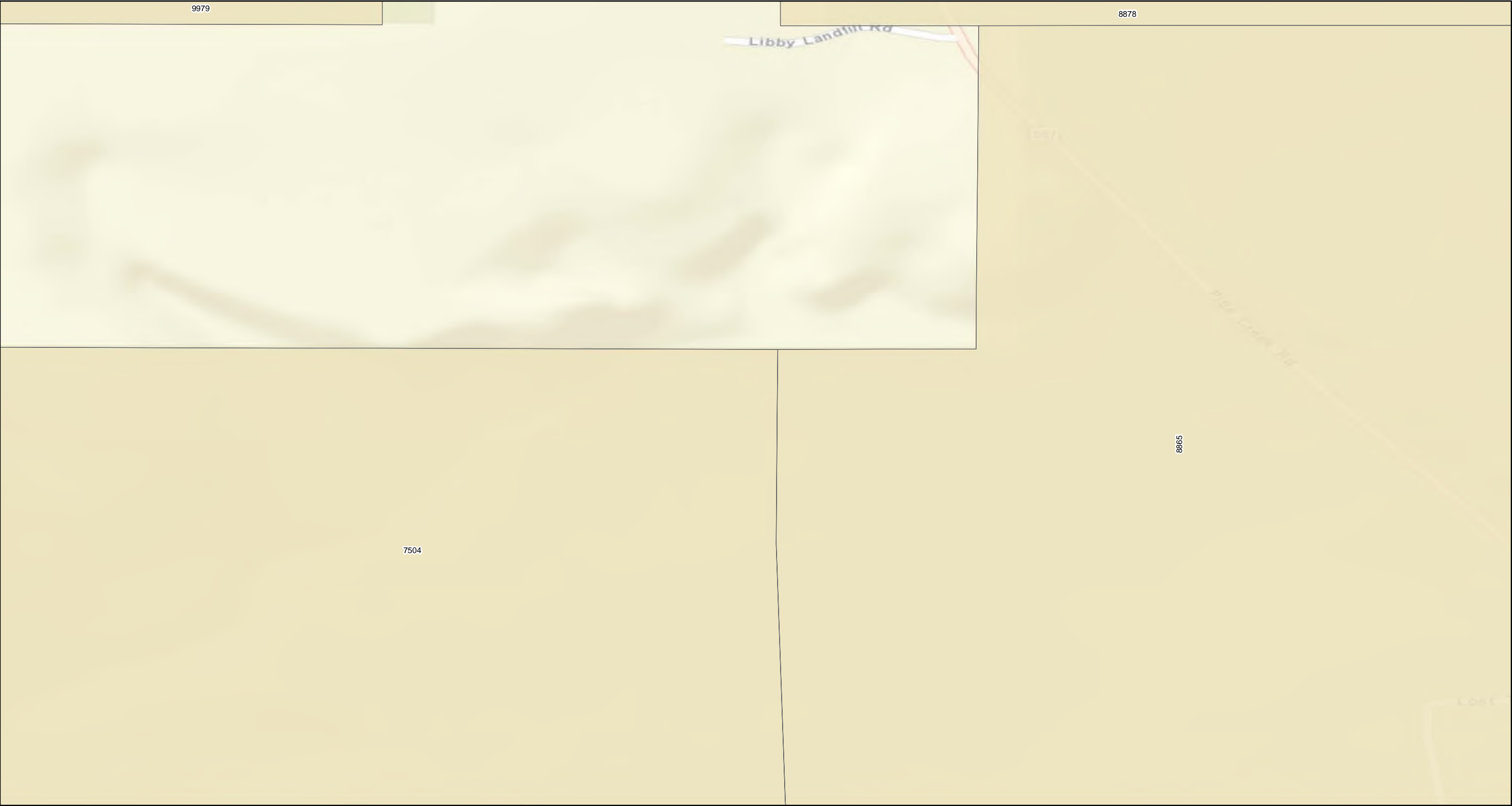
Map: 65

NOTE:
For properties having more than one mapping category due to multiple addresses at the property the property shows the highest priority status category.

Coordinate System: GCS North American 1983
Datum: North American 1983
Units: Degree



Map produced by **CDM Smith**



Property Status

- | | |
|---|--|
| <div></div> Response Required - Access Refused | <div></div> Response Completed Outdoor |
| <div></div> Response Required - Access Granted | <div></div> Response Completed Indoor |
| <div></div> Investigation Required - Access Refused | <div></div> Investigation Not Required |
| <div></div> Response Completed Indoor/Outdoor | <div></div> Response Not Required |

- | |
|---|
| <div></div> Property Boundary |
| <div></div> GeoUnits with Multiple Properties |

Geounits are used to identify each OU 4 parcel.



Feet

500 250 0 500

1 inch = 500 feet

Libby Property Status

Operable Unit 4

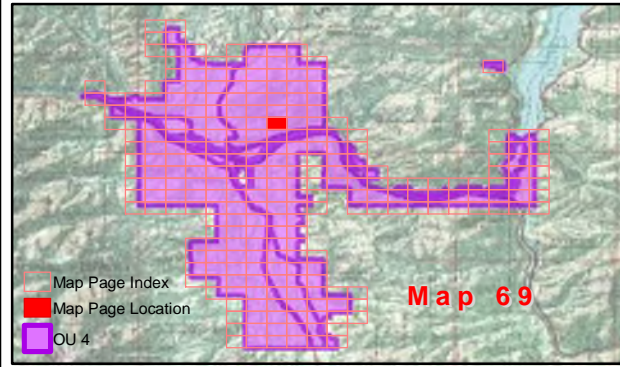

Map: 66

NOTE:
For properties having more than one mapping category due to multiple addresses at the property the property shows the highest priority status category.

Coordinate System: GCS North American 1983
Datum: North American 1983
Units: Degree



Map produced by **CDM Smith**

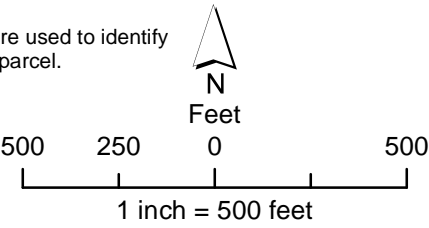


Property Status

- | | | |
|---|--|---|
| <div></div> Response Required - Access Refused | <div></div> Response Completed Outdoor | <div></div> Property Boundary |
| <div></div> Response Required - Access Granted | <div></div> Response Completed Indoor | <div></div> GeoUnits with Multiple Properties |
| <div></div> Investigation Required - Access Refused | <div></div> Investigation Not Required | |
| <div></div> Response Completed Indoor/Outdoor | <div></div> Response Not Required | |

Base Map Layer: Sources: Esri, HERE, Garmin, USGS, Intermap, INCREMENT P, NRCan, Esri Japan, METI, Esri China (Hong Kong), Esri Korea, Esri (Thailand), NGCC, (c) OpenStreetMap contributors, and the GIS User Community
Copyright:© 2013 National Geographic Society, i-cubed
Map Date: 2/5/2020

Geounits are used to identify each OU 4 parcel.



Libby Property Status

Operable Unit 4

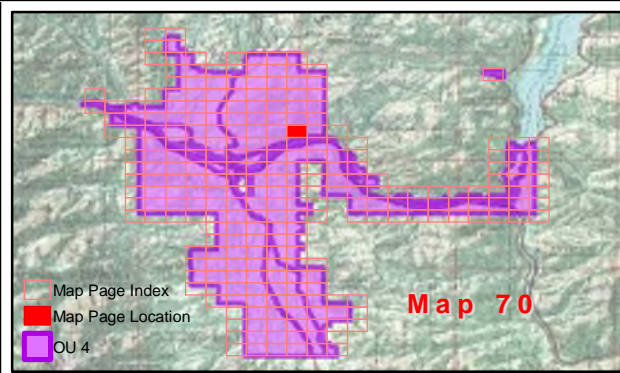
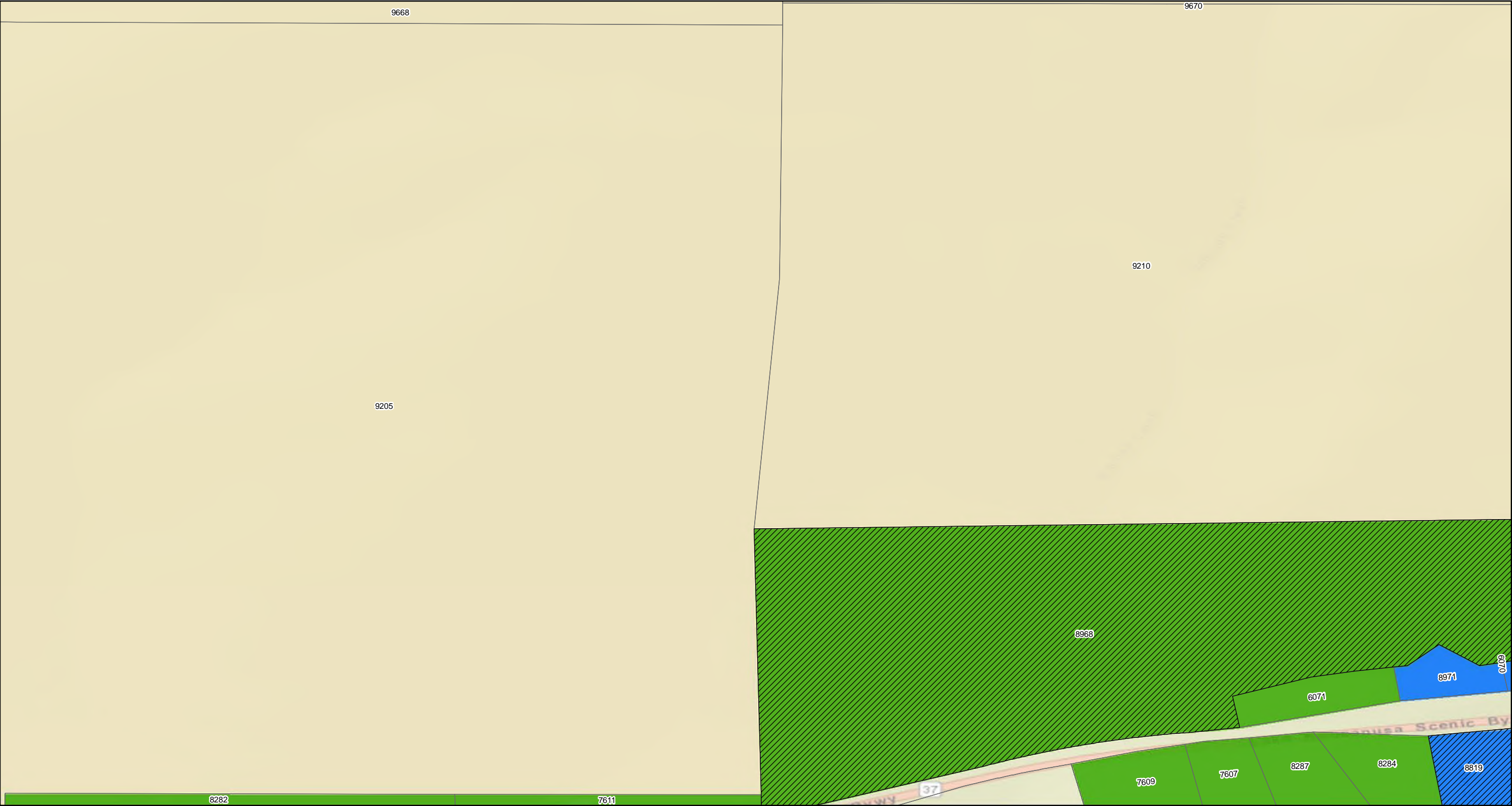
Map: 69

NOTE:
For properties having more than one mapping category due to multiple addresses at the property the property shows the highest priority status category.

Coordinate System: GCS North American 1983
Datum: North American 1983
Units: Degree



Map produced by CDM Smith

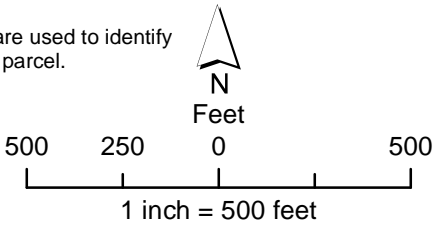


Property Status

Response Required - Access Refused	Response Completed Outdoor	Property Boundary
Response Required - Access Granted	Response Completed Indoor	GeoUnits with Multiple Properties
Investigation Required - Access Refused	Investigation Not Required	
Response Completed Indoor/Outdoor	Response Not Required	

Base Map Layer: Sources: Esri, HERE, Garmin, USGS, Intermap, INCREMENT P, NRCan, Esri Japan, METI, Esri China (Hong Kong), Esri Korea, Esri (Thailand), NGCC, (c) OpenStreetMap contributors, and the GIS User Community
Copyright:© 2013 National Geographic Society, i-cubed
Map Date: 2/5/2020

Geounits are used to identify each OU 4 parcel.



Libby Property Status

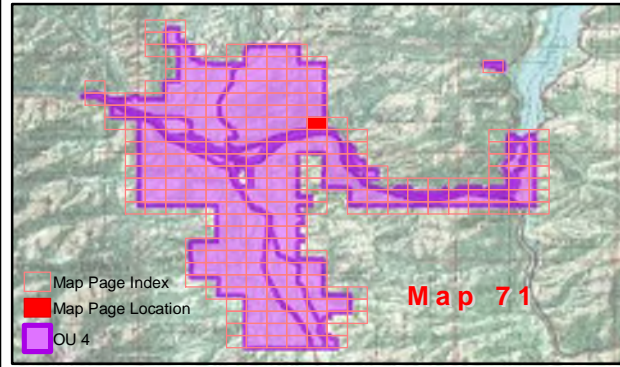
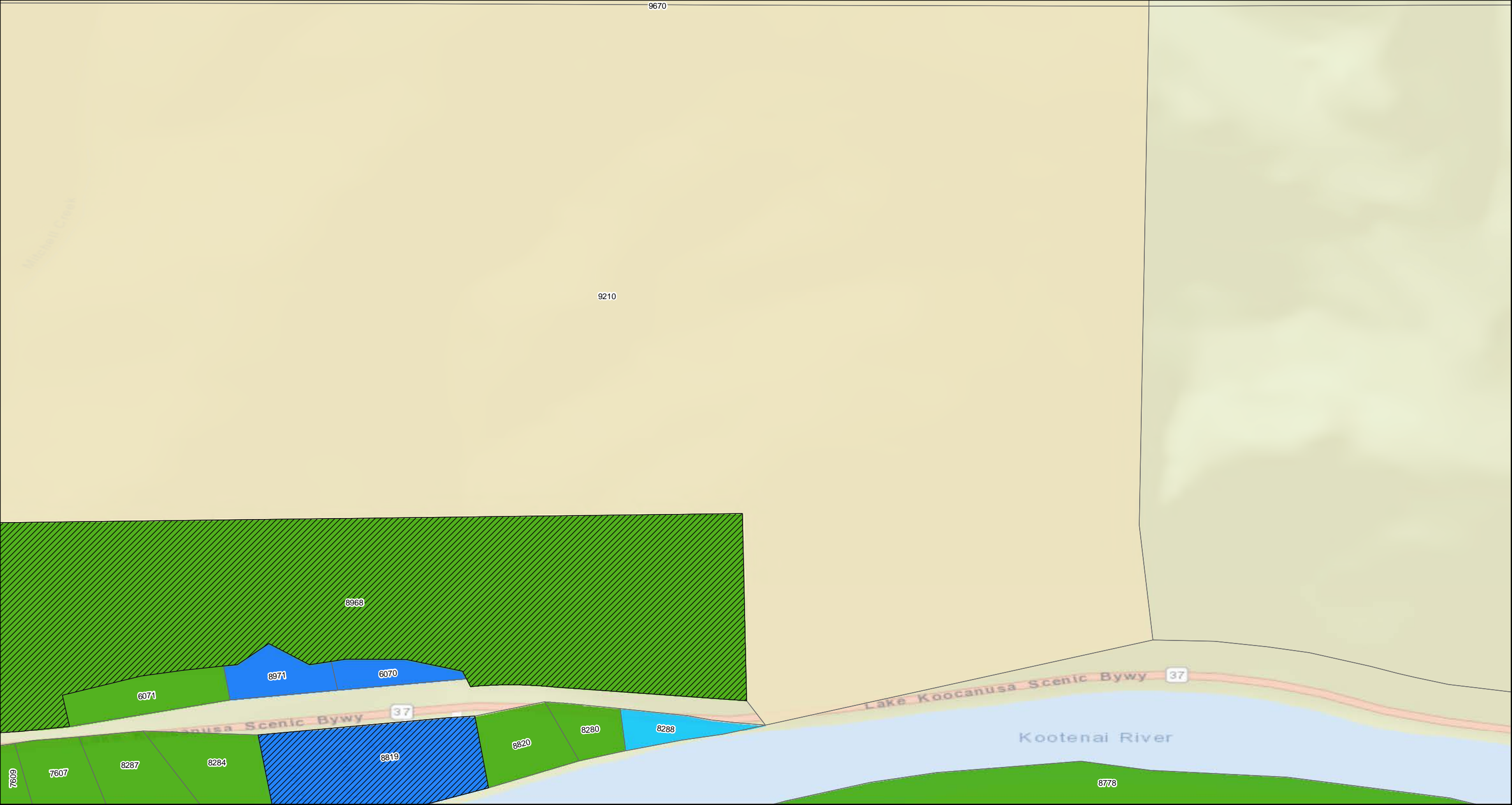
Operable Unit 4
Map: 70

NOTE:
For properties having more than one mapping category due to multiple addresses at the property the property shows the highest priority status category.

Coordinate System: GCS North American 1983
Datum: North American 1983
Units: Degree



Map produced by **CDM Smith**

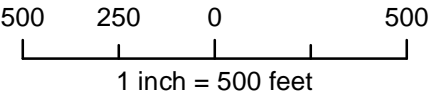


Property Status

- | | |
|---|----------------------------|
| Response Required - Access Refused | Response Completed Outdoor |
| Response Required - Access Granted | Response Completed Indoor |
| Investigation Required - Access Refused | Investigation Not Required |
| Response Completed Indoor/Outdoor | Response Not Required |

- | |
|-----------------------------------|
| Property Boundary |
| GeoUnits with Multiple Properties |

Geounits are used to identify each OU 4 parcel.



Libby Property Status

Operable Unit 4

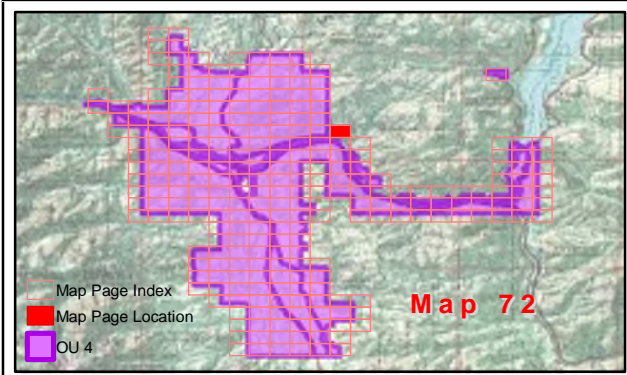
Map: 71

NOTE:
For properties having more than one mapping category due to multiple addresses at the property the property shows the highest priority status category.

Coordinate System: GCS North American 1983
Datum: North American 1983
Units: Degree



Map produced by **CDM Smith**



Property Status

Response Required - Access Refused	Response Completed Outdoor	Property Boundary
Response Required - Access Granted	Response Completed Indoor	GeoUnits with Multiple Properties
Investigation Required - Access Refused	Investigation Not Required	
Response Completed Indoor/Outdoor	Response Not Required	

Base Map Layer: Sources: Esri, HERE, Garmin, USGS, Intermap, INCREMENT P, NRCan, Esri Japan, METI, Esri China (Hong Kong), Esri Korea, Esri (Thailand), NGCC, (c) OpenStreetMap contributors, and the GIS User Community
Copyright: © 2013 National Geographic Society, i-cubed
Map Date: 2/5/2020

Geounits are used to identify each OU 4 parcel.

Feet
500 250 0 500
1 inch = 500 feet

Libby Property Status

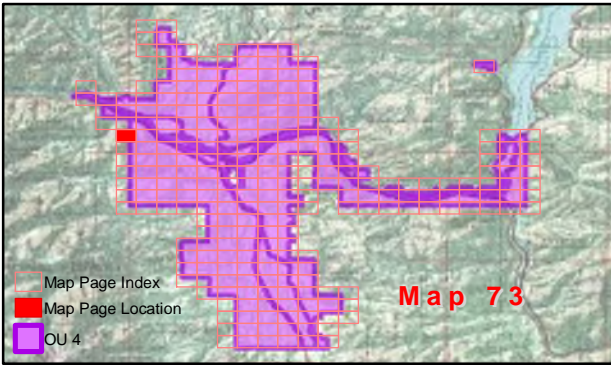

Operable Unit 4

Map: 72

NOTE:
For properties having more than one mapping category due to multiple addresses at the property the property shows the highest priority status category.

Coordinate System: GCS North American 1983
Datum: North American 1983
Units: Degree



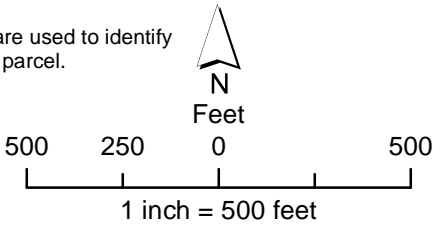


Property Status

- | | | |
|---|----------------------------|-----------------------------------|
| Response Required - Access Refused | Response Completed Outdoor | Property Boundary |
| Response Required - Access Granted | Response Completed Indoor | GeoUnits with Multiple Properties |
| Investigation Required - Access Refused | Investigation Not Required | |
| Response Completed Indoor/Outdoor | Response Not Required | |

Base Map Layer: Sources: Esri, HERE, Garmin, USGS, Intermap, INCREMENT P, NRCan, Esri Japan, METI, Esri China (Hong Kong), Esri Korea, Esri (Thailand), NGCC, (c) OpenStreetMap contributors, and the GIS User Community
Copyright:© 2013 National Geographic Society, i-cubed
Map Date: 2/5/2020

Geounits are used to identify each OU 4 parcel.



Libby Property Status

Operable Unit 4

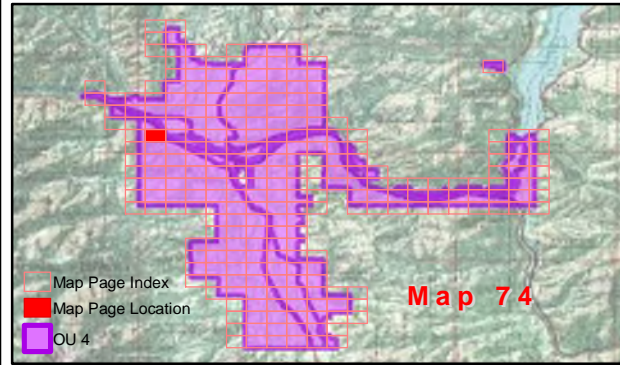
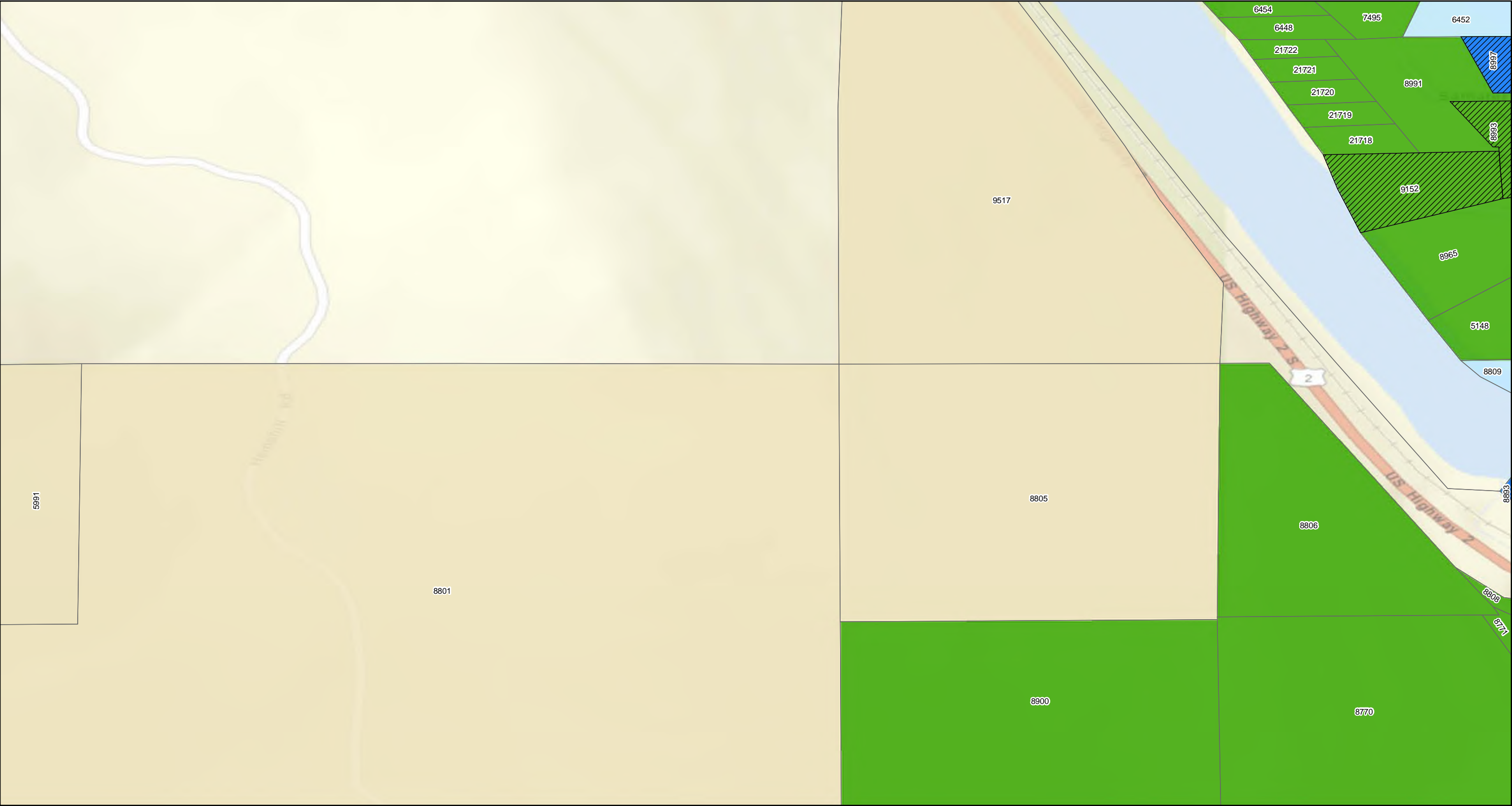
Map: 73

NOTE:
For properties having more than one mapping category due to multiple addresses at the property the property shows the highest priority status category.

Coordinate System: GCS North American 1983
Datum: North American 1983
Units: Degree



Map produced by **CDM Smith**



Property Status

- | | | |
|---|----------------------------|-----------------------------------|
| Response Required - Access Refused | Response Completed Outdoor | Property Boundary |
| Response Required - Access Granted | Response Completed Indoor | GeoUnits with Multiple Properties |
| Investigation Required - Access Refused | Investigation Not Required | |
| Response Completed Indoor/Outdoor | Response Not Required | |

Geounits are used to identify each OU 4 parcel.



Feet

500 250 0 500

1 inch = 500 feet

Libby Property Status

Operable Unit 4

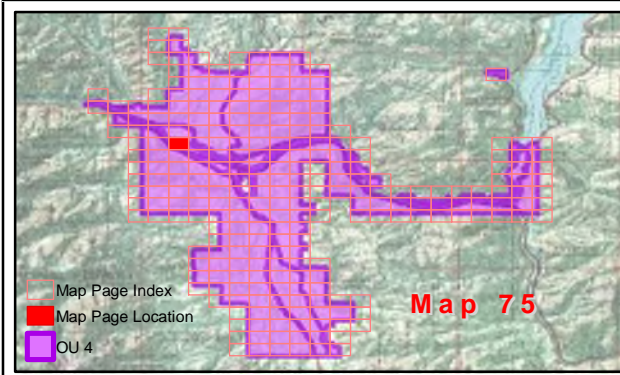
Map: 74

NOTE:
For properties having more than one mapping category due to multiple addresses at the property the property shows the highest priority status category.

Coordinate System: GCS North American 1983
Datum: North American 1983
Units: Degree



Map produced by **CDM Smith**

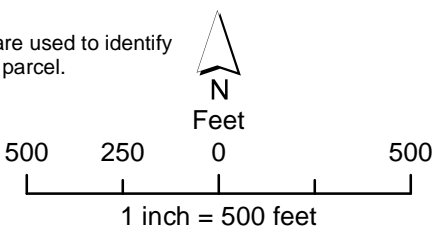


Property Status

- | | | |
|---|----------------------------|-----------------------------------|
| Response Required - Access Refused | Response Completed Outdoor | Property Boundary |
| Investigation Required - Access Refused | Response Completed Indoor | GeoUnits with Multiple Properties |
| Response Completed Indoor/Outdoor | Investigation Not Required | |
| | Response Not Required | |

Base Map Layer: Sources: Esri, HERE, Garmin, USGS, Intermap, INCREMENT P, NRCan, Esri Japan, METI, Esri China (Hong Kong), Esri Korea, Esri (Thailand), NGCC, (c) OpenStreetMap contributors, and the GIS User Community
Copyright: © 2013 National Geographic Society, i-cubed
Map Date: 2/5/2020

Geounits are used to identify each OU 4 parcel.



Libby Property Status

Operable Unit 4

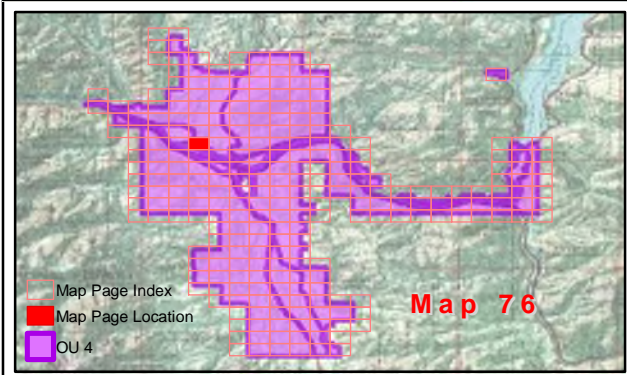
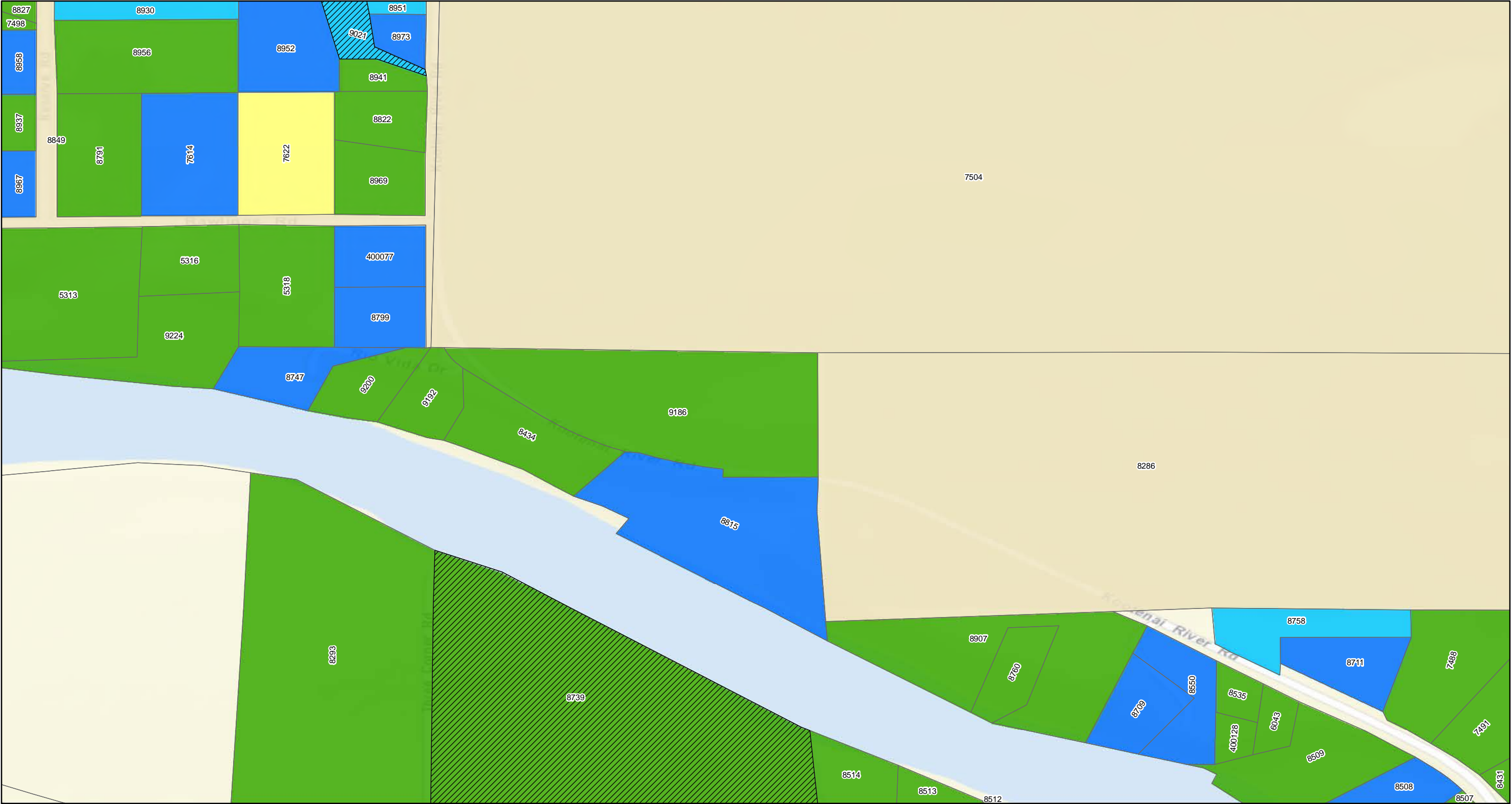
Map: 75

NOTE:
For properties having more than one mapping category due to multiple addresses at the property the property shows the highest priority status category.

Coordinate System: GCS North American 1983
Datum: North American 1983
Units: Degree



Map produced by **CDM Smith**

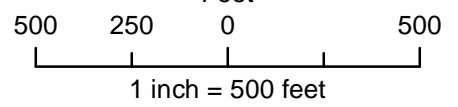


Property Status

- | | |
|---|----------------------------|
| Response Required - Access Refused | Response Completed Outdoor |
| Response Required - Access Granted | Response Completed Indoor |
| Investigation Required - Access Refused | Investigation Not Required |
| Response Completed Indoor/Outdoor | Response Not Required |

- | |
|-----------------------------------|
| Property Boundary |
| GeoUnits with Multiple Properties |

Geounits are used to identify each OU 4 parcel.



Libby Property Status

Operable Unit 4

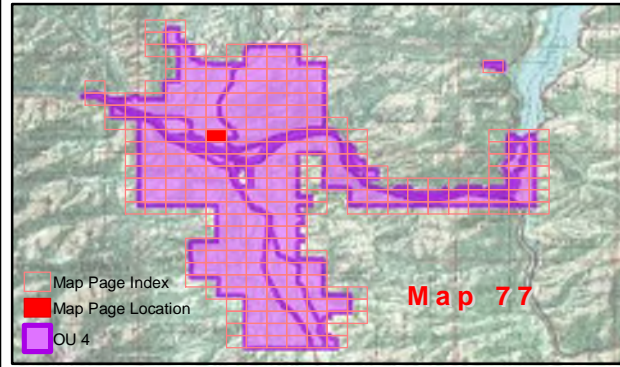
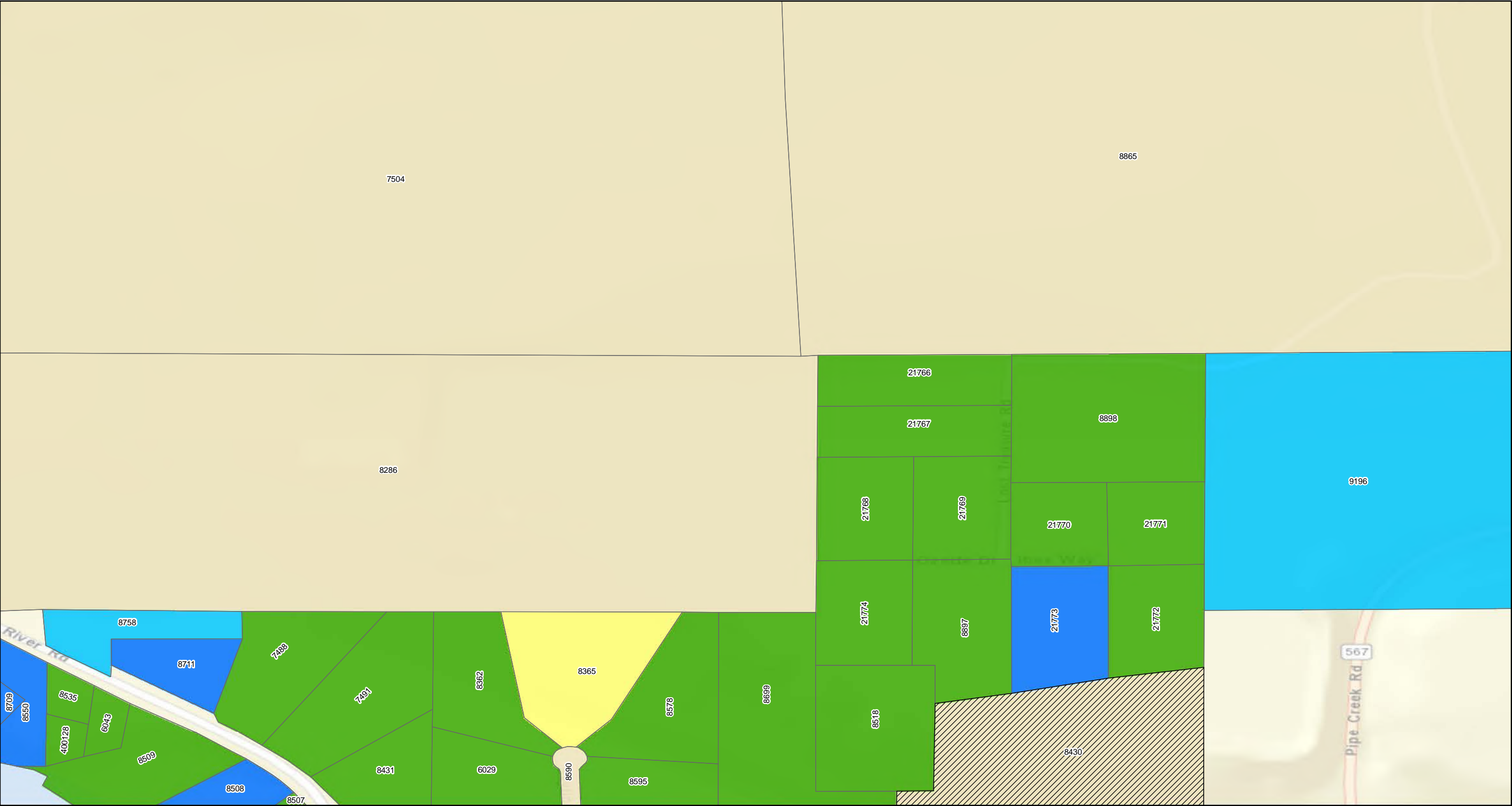
Map: 76

NOTE:
For properties having more than one mapping category due to multiple addresses at the property the property shows the highest priority status category.

Coordinate System: GCS North American 1983
Datum: North American 1983
Units: Degree



Map produced by **CDM Smith**

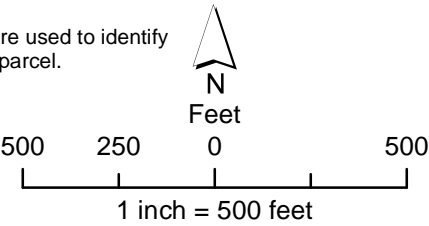


Property Status

- | | | |
|---|----------------------------|-----------------------------------|
| Response Required - Access Refused | Response Completed Outdoor | Property Boundary |
| Response Required - Access Granted | Response Completed Indoor | GeoUnits with Multiple Properties |
| Investigation Required - Access Refused | Investigation Not Required | |
| Response Completed Indoor/Outdoor | Response Not Required | |

Base Map Layer: Sources: Esri, HERE, Garmin, USGS, Intermap, INCREMENT P, NRCan, Esri Japan, METI, Esri China (Hong Kong), Esri Korea, Esri (Thailand), NGCC, (c) OpenStreetMap contributors, and the GIS User Community
Copyright:© 2013 National Geographic Society, i-cubed
Map Date: 2/5/2020

Geounits are used to identify each OU 4 parcel.



Libby Property Status

Operable Unit 4

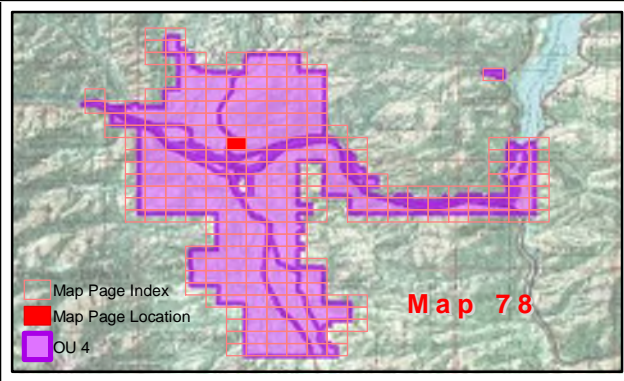
Map: 77

NOTE:
For properties having more than one mapping category due to multiple addresses at the property the property shows the highest priority status category.

Coordinate System: GCS North American 1983
Datum: North American 1983
Units: Degree



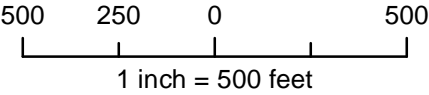
Map produced by **CDM Smith**



Property Status

- | | | |
|---|----------------------------|-----------------------------------|
| Response Required - Access Refused | Response Completed Outdoor | Property Boundary |
| Response Required - Access Granted | Response Completed Indoor | GeoUnits with Multiple Properties |
| Investigation Required - Access Refused | Investigation Not Required | |
| Response Completed Indoor/Outdoor | Response Not Required | |

Geounits are used to identify each OU 4 parcel.



Libby Property Status

Operable Unit 4

Map: 78

NOTE:
For properties having more than one mapping category due to multiple addresses at the property the property shows the highest priority status category.

Coordinate System: GCS North American 1983
Datum: North American 1983
Units: Degree



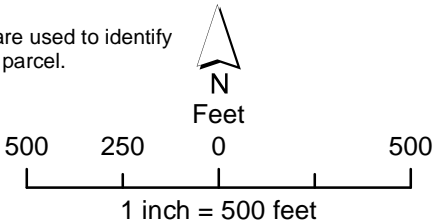
Map produced by **CDM Smith**



Property Status

- | | | |
|---|----------------------------|-----------------------------------|
| Response Required - Access Refused | Response Completed Outdoor | Property Boundary |
| Response Required - Access Granted | Response Completed Indoor | GeoUnits with Multiple Properties |
| Investigation Required - Access Refused | Investigation Not Required | |
| Response Completed Indoor/Outdoor | Response Not Required | |

Geounits are used to identify each OU 4 parcel.



Libby Property Status

Operable Unit 4

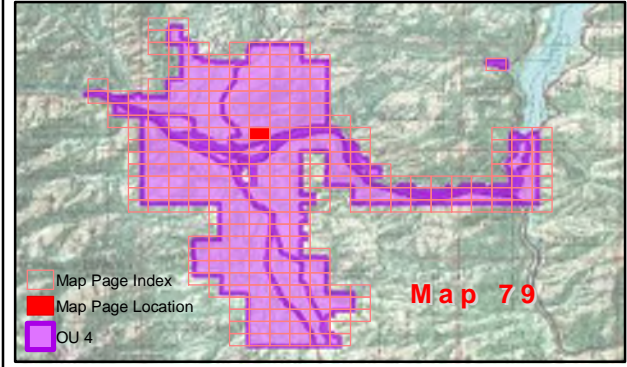
Map: 79

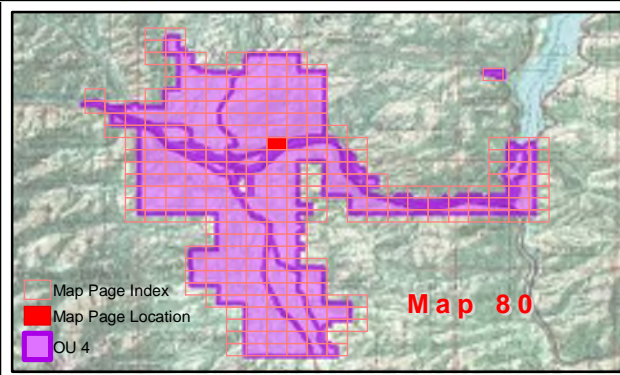
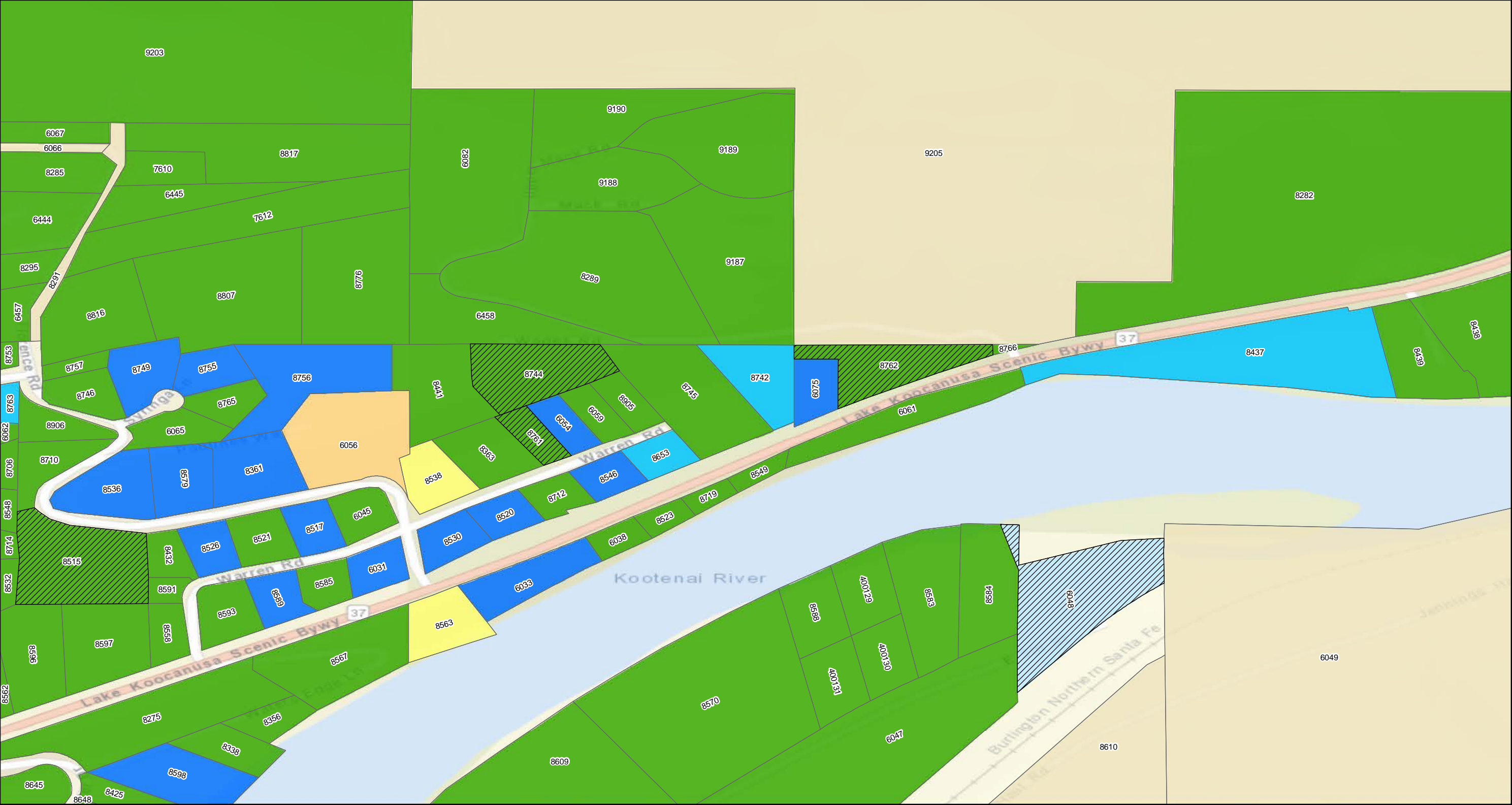
NOTE:
For properties having more than one mapping category due to multiple addresses at the property the property shows the highest priority status category.

Coordinate System: GCS North American 1983
Datum: North American 1983
Units: Degree



Map produced by **CDM Smith**



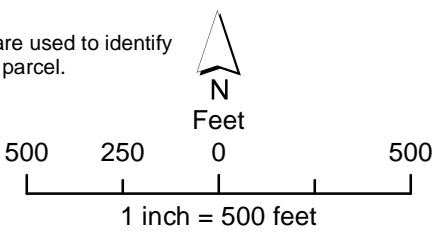


Property Status

- | | | |
|---|----------------------------|-----------------------------------|
| Response Required - Access Refused | Response Completed Outdoor | Property Boundary |
| Investigation Required - Access Refused | Response Completed Indoor | GeoUnits with Multiple Properties |
| Response Completed Indoor/Outdoor | Response Not Required | |

Base Map Layer: Sources: Esri, HERE, Garmin, USGS, Intermap, INCREMENT P, NRCan, Esri Japan, METI, Esri China (Hong Kong), Esri Korea, Esri (Thailand), NGCC, (c) OpenStreetMap contributors, and the GIS User Community
Copyright:© 2013 National Geographic Society, i-cubed
Map Date: 2/5/2020

Geounits are used to identify each OU 4 parcel.



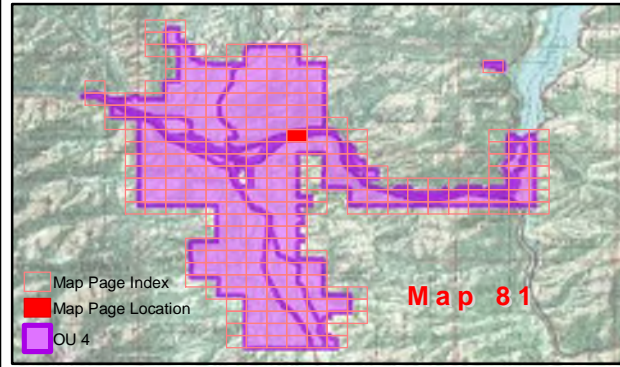
Libby Property Status

Operable Unit 4
Map: 80

NOTE:
For properties having more than one mapping category due to multiple addresses at the property the property shows the highest priority status category.

Coordinate System: GCS North American 1983
Datum: North American 1983
Units: Degree





Property Status

- | | | |
|---|----------------------------|-----------------------------------|
| Response Required - Access Refused | Response Completed Outdoor | Property Boundary |
| Response Required - Access Granted | Response Completed Indoor | GeoUnits with Multiple Properties |
| Investigation Required - Access Refused | Investigation Not Required | |
| Response Completed Indoor/Outdoor | Response Not Required | |

Geounits are used to identify each OU 4 parcel.



Feet

500 250 0 500

1 inch = 500 feet

Libby Property Status

Operable Unit 4

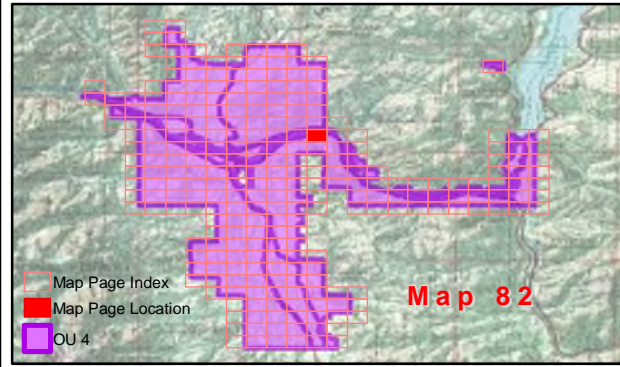

Map: 81

NOTE:
For properties having more than one mapping category due to multiple addresses at the property the property shows the highest priority status category.

Coordinate System: GCS North American 1983
Datum: North American 1983
Units: Degree



Map produced by **CDM Smith**



Property Status

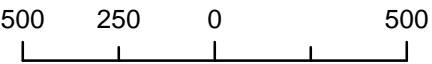
- | | |
|---|----------------------------|
| Response Required - Access Refused | Response Completed Outdoor |
| Response Required - Access Granted | Response Completed Indoor |
| Investigation Required - Access Refused | Investigation Not Required |
| Response Completed Indoor/Outdoor | Response Not Required |

- | |
|-----------------------------------|
| Property Boundary |
| GeoUnits with Multiple Properties |

Geounits are used to identify each OU 4 parcel.



Feet



1 inch = 500 feet

Libby Property Status

Operable Unit 4

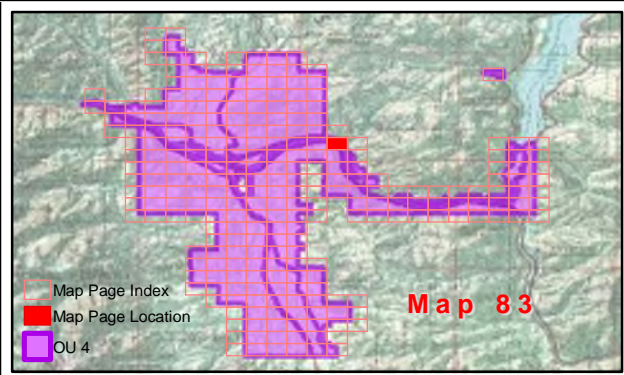
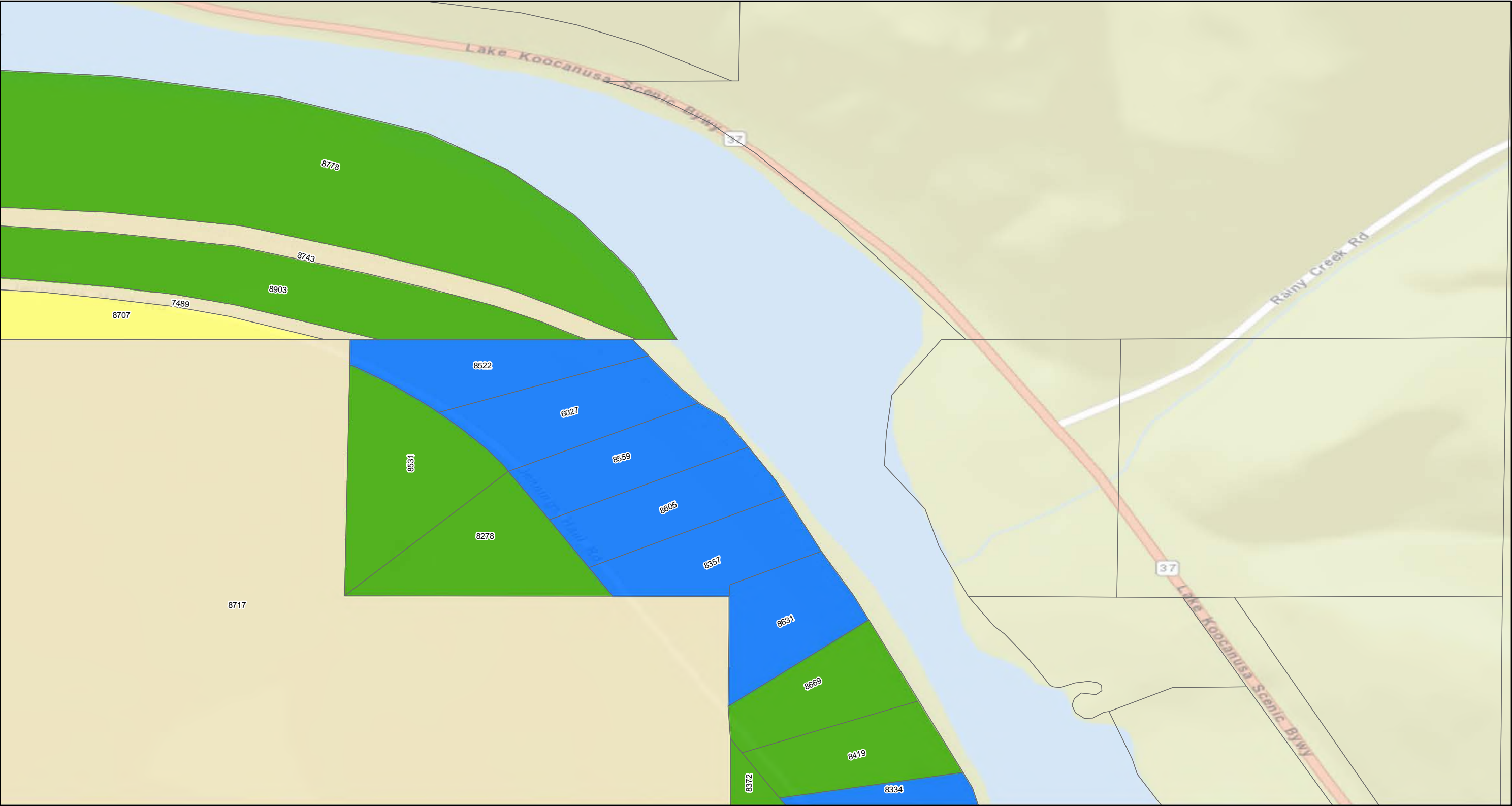
Map: 82

NOTE:
For properties having more than one mapping category due to multiple addresses at the property the property shows the highest priority status category.

Coordinate System: GCS North American 1983
Datum: North American 1983
Units: Degree



Map produced by **CDM Smith**

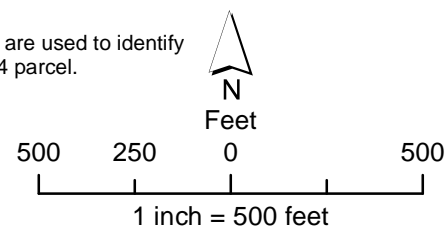


Property Status

- | | | |
|---|----------------------------|-----------------------------------|
| Response Required - Access Refused | Response Completed Outdoor | Property Boundary |
| Response Required - Access Granted | Response Completed Indoor | GeoUnits with Multiple Properties |
| Investigation Required - Access Refused | Investigation Not Required | |
| Response Completed Indoor/Outdoor | Response Not Required | |

Base Map Layer: Sources: Esri, HERE, Garmin, USGS, Intermap, INCREMENT P, NRCan, Esri Japan, METI, Esri China (Hong Kong), Esri Korea, Esri (Thailand), NGCC, (c) OpenStreetMap contributors, and the GIS User Community
Copyright: © 2013 National Geographic Society, i-cubed
Map Date: 2/5/2020

Geounits are used to identify each OU 4 parcel.



Libby Property Status

Operable Unit 4

Map: 83

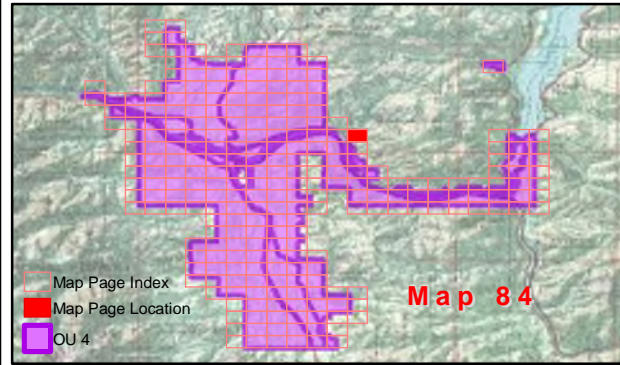
NOTE:

For properties having more than one mapping category due to multiple addresses at the property the property shows the highest priority status category.

Coordinate System: GCS North American 1983
Datum: North American 1983
Units: Degree



Map produced by **CDM Smith**



Property Status

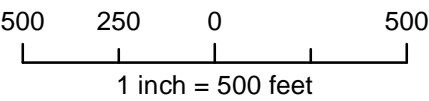
- | | |
|---|----------------------------|
| Response Required - Access Refused | Response Completed Outdoor |
| Response Required - Access Granted | Response Completed Indoor |
| Investigation Required - Access Refused | Investigation Not Required |
| Response Completed Indoor/Outdoor | Response Not Required |

- | |
|-----------------------------------|
| Property Boundary |
| GeoUnits with Multiple Properties |

Geounits are used to identify each OU 4 parcel.



Feet



Libby Property Status

Operable Unit 4

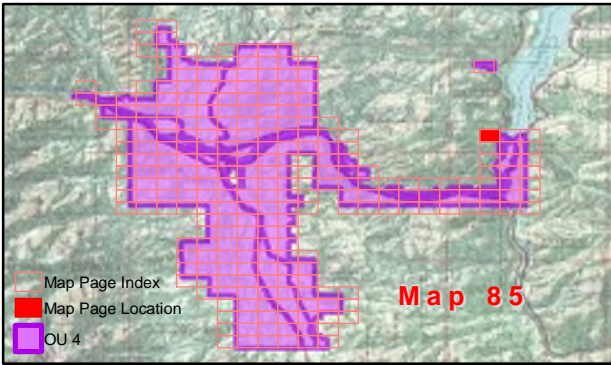

Map: 84

NOTE:
For properties having more than one mapping category due to multiple addresses at the property the property shows the highest priority status category.

Coordinate System: GCS North American 1983
Datum: North American 1983
Units: Degree



Map produced by **CDM Smith**



Property Status

- | | |
|---|----------------------------|
| Response Required - Access Refused | Response Completed Outdoor |
| Response Required - Access Granted | Response Completed Indoor |
| Investigation Required - Access Refused | Investigation Not Required |
| Response Completed Indoor/Outdoor | Response Not Required |

- | |
|-----------------------------------|
| Property Boundary |
| GeoUnits with Multiple Properties |

Geounits are used to identify each OU 4 parcel.



Feet

500 250 0 500

1 inch = 500 feet

Libby Property Status

Operable Unit 4

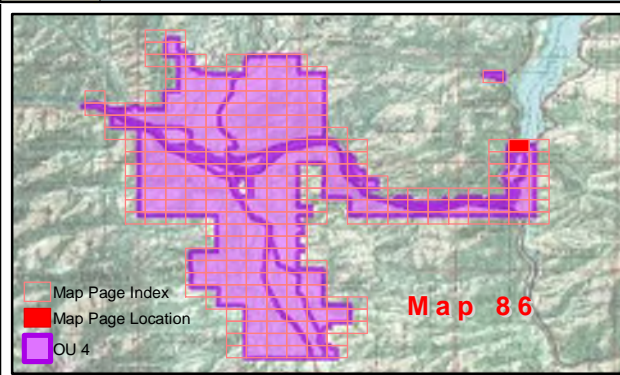
Map: 85

NOTE:
For properties having more than one mapping category due to multiple addresses at the property the property shows the highest priority status category.

Coordinate System: GCS North American 1983
Datum: North American 1983
Units: Degree



Map produced by **CDM Smith**

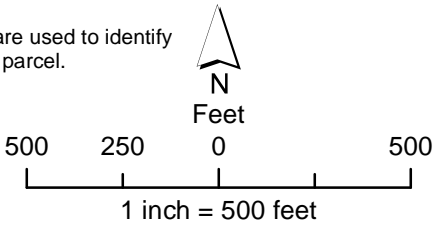


Property Status

Response Required - Access Refused	Response Completed Outdoor	Property Boundary
Response Required - Access Granted	Response Completed Indoor	GeoUnits with Multiple Properties
Investigation Required - Access Refused	Investigation Not Required	
Response Completed Indoor/Outdoor	Response Not Required	

Base Map Layer: Sources: Esri, HERE, Garmin, USGS, Intermap, INCREMENT P, NRCan, Esri Japan, METI, Esri China (Hong Kong), Esri Korea, Esri (Thailand), NGCC, (c) OpenStreetMap contributors, and the GIS User Community
 Copyright:© 2013 National Geographic Society, i-cubed
 Map Date: 2/5/2020

Geounits are used to identify each OU 4 parcel.



Libby Property Status

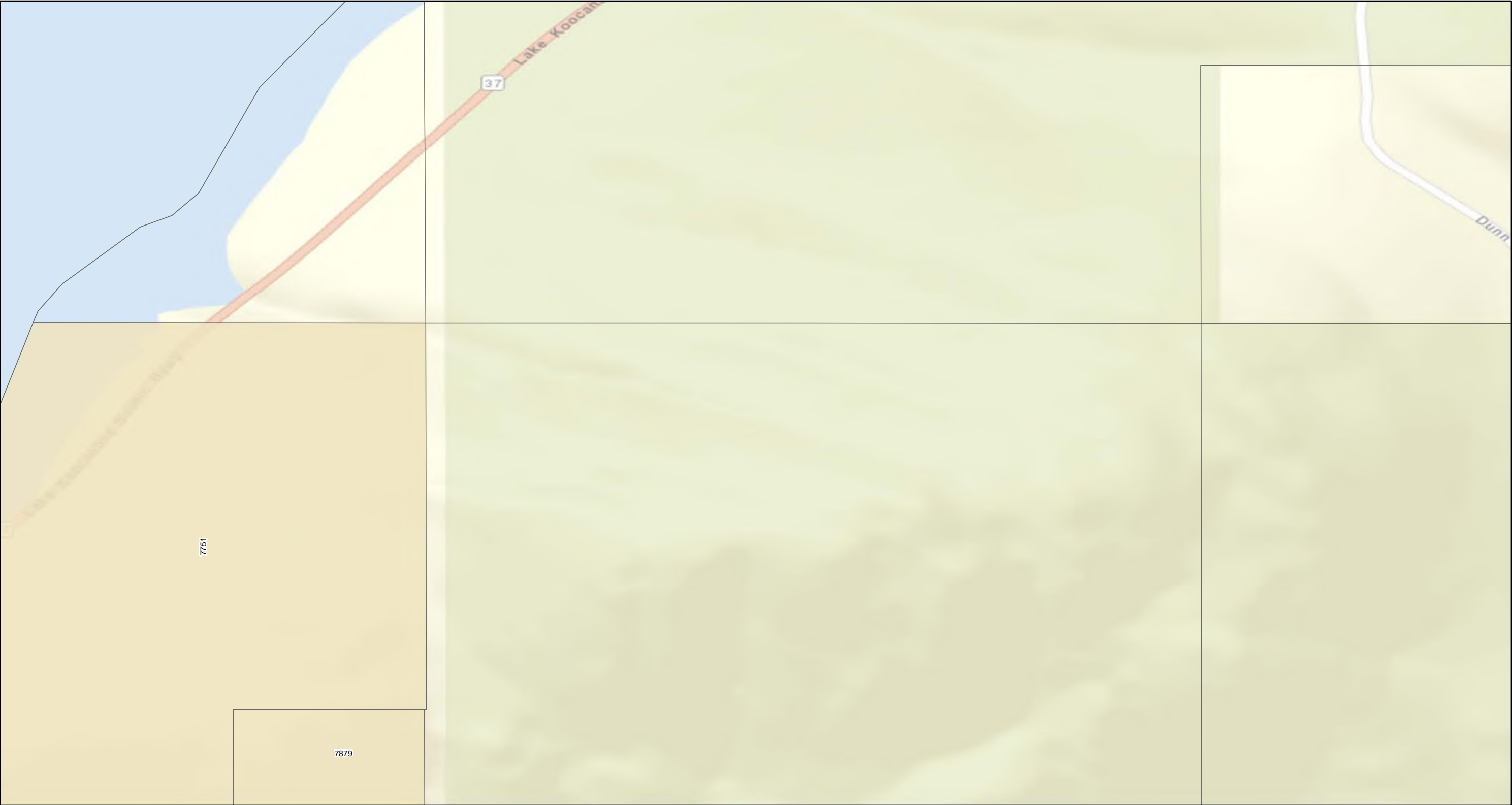
Operable Unit 4
 Map: 86

NOTE:
 For properties having more than one mapping category due to multiple addresses at the property the property shows the highest priority status category.

Coordinate System: GCS North American 1983
 Datum: North American 1983
 Units: Degree



Map produced by **CDM Smith**



Map Page Index

Map Page Location

OU 4

Map 87

Property Status

Response Required - Access Refused	Response Completed Outdoor	Property Boundary
Response Required - Access Granted	Response Completed Indoor	GeoUnits with Multiple Properties
Investigation Required - Access Refused	Investigation Not Required	
Response Completed Indoor/Outdoor	Response Not Required	

Geounits are used to identify each OU 4 parcel.

Base Map Layer: Sources: Esri, HERE, Garmin, USGS, Intermap, INCREMENT P, NRCan, Esri Japan, METI, Esri China (Hong Kong), Esri Korea, Esri (Thailand), NGCC, (c) OpenStreetMap contributors, and the GIS User Community
Copyright:© 2013 National Geographic Society, i-cubed
Map Date: 2/5/2020

Libby Property Status
Operable Unit 4
Map: 87

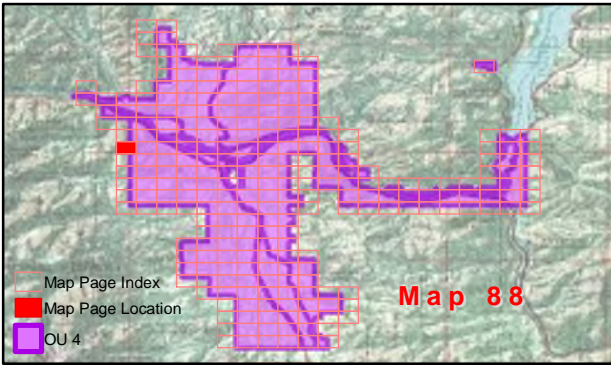

NOTE:
For properties having more than one mapping category due to multiple addresses at the property the property shows the highest priority status category.

Coordinate System: GCS North American 1983
Datum: North American 1983
Units: Degree

Map produced by

500 250 0 500

1 inch = 500 feet



Property Status

- | | |
|---|----------------------------|
| Response Required - Access Refused | Response Completed Outdoor |
| Response Required - Access Granted | Response Completed Indoor |
| Investigation Required - Access Refused | Investigation Not Required |
| Response Completed Indoor/Outdoor | Response Not Required |

- | |
|-----------------------------------|
| Property Boundary |
| GeoUnits with Multiple Properties |

Geounits are used to identify each OU 4 parcel.



Feet

500 250 0 500

1 inch = 500 feet

Libby Property Status

Operable Unit 4

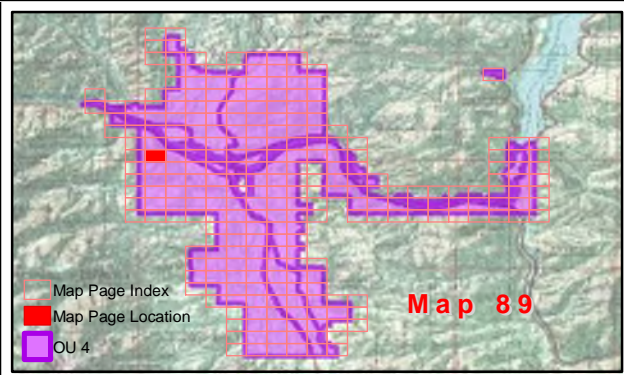
Map: 88

NOTE:
For properties having more than one mapping category due to multiple addresses at the property the property shows the highest priority status category.

Coordinate System: GCS North American 1983
Datum: North American 1983
Units: Degree



Map produced by CDM Smith

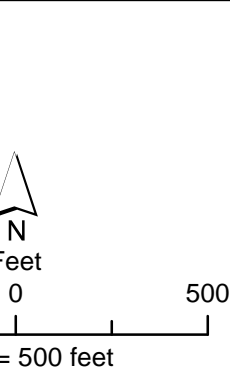


Property Status

Response Required - Access Refused	Response Completed Outdoor	Property Boundary
Response Required - Access Granted	Response Completed Indoor	GeoUnits with Multiple Properties
Investigation Required - Access Refused	Investigation Not Required	
Response Completed Indoor/Outdoor	Response Not Required	

Geounits are used to identify each OU 4 parcel.

Base Map Layer: Sources: Esri, HERE, Garmin, USGS, Intermap, INCREMENT P, NRCan, Esri Japan, METI, Esri China (Hong Kong), Esri Korea, Esri (Thailand), NGCC, (c) OpenStreetMap contributors, and the GIS User Community
Copyright:© 2013 National Geographic Society, i-cubed
Map Date: 2/5/2020



Libby Property Status

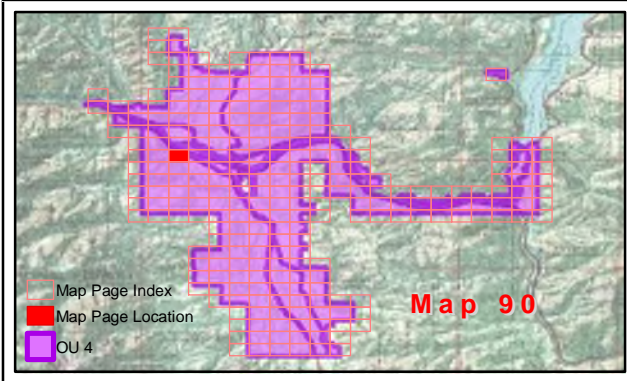
Operable Unit 4

Map: 89

NOTE:
For properties having more than one mapping category due to multiple addresses at the property the property shows the highest priority status category.

Coordinate System: GCS North American 1983
Datum: North American 1983
Units: Degree

Map produced by **CDM Smith**

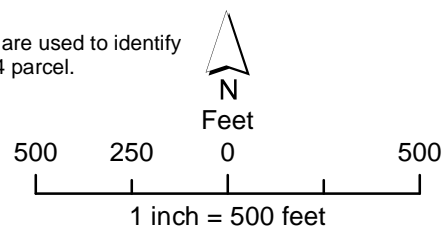


Property Status

Response Required - Access Refused	Response Completed Outdoor	Property Boundary
Response Required - Access Granted	Response Completed Indoor	GeoUnits with Multiple Properties
Investigation Required - Access Refused	Investigation Not Required	
Response Completed Indoor/Outdoor	Response Not Required	

Base Map Layer: Sources: Esri, HERE, Garmin, USGS, Intermap, INCREMENT P, NRCan, Esri Japan, METI, Esri China (Hong Kong), Esri Korea, Esri (Thailand), NGCC, (c) OpenStreetMap contributors, and the GIS User Community
Copyright:© 2013 National Geographic Society, i-cubed
Map Date: 2/5/2020

Geounits are used to identify each OU 4 parcel.



Libby Property Status

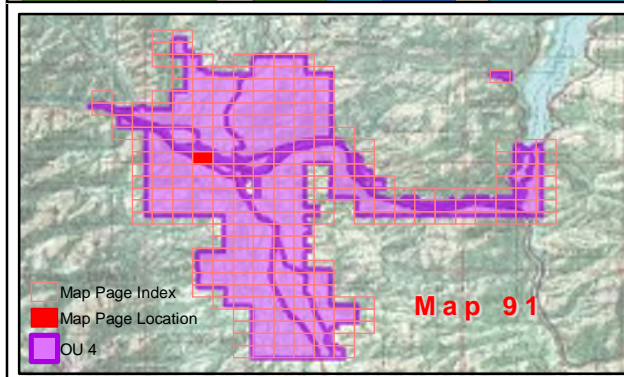
Operable Unit 4

Map: 90

NOTE:
For properties having more than one mapping category due to multiple addresses at the property the property shows the highest priority status category.

Coordinate System: GCS North American 1983
Datum: North American 1983
Units: Degree

Map produced by

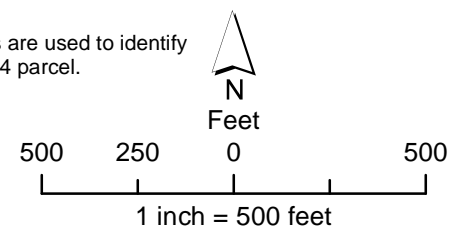


Property Status

- | | | |
|---|----------------------------|-----------------------------------|
| Response Required - Access Refused | Response Completed Outdoor | Property Boundary |
| Investigation Required - Access Refused | Response Completed Indoor | GeoUnits with Multiple Properties |
| Response Completed Indoor/Outdoor | Response Not Required | |

Base Map Layer: Sources: Esri, HERE, Garmin, USGS, Intermap, INCREMENT P, NRCan, Esri Japan, METI, Esri China (Hong Kong), Esri Korea, Esri (Thailand), NGCC, (c) OpenStreetMap contributors, and the GIS User Community
Copyright: 2013 National Geographic Society, i-cubed
Map Date: 2/5/2020

Geounits are used to identify each OU 4 parcel.



Libby Property Status

Operable Unit 4

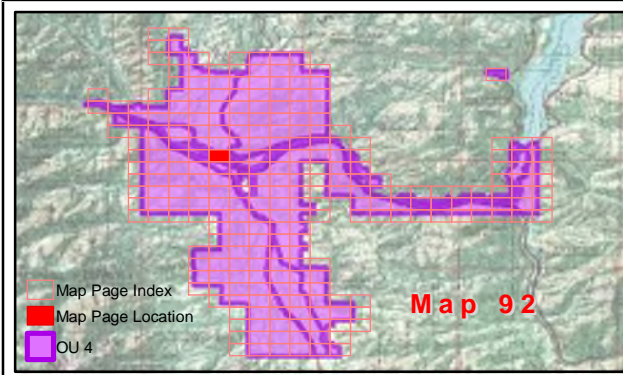
Map: 91

NOTE:
For properties having more than one mapping category due to multiple addresses at the property the property shows the highest priority status category.

Coordinate System: GCS North American 1983
Datum: North American 1983
Units: Degree



Map produced by **CDM Smith**

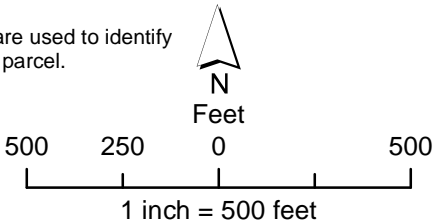


Property Status

- | | | |
|---|----------------------------|-----------------------------------|
| Response Required - Access Refused | Response Completed Outdoor | Property Boundary |
| Investigation Required - Access Refused | Response Completed Indoor | GeoUnits with Multiple Properties |
| Response Completed Indoor/Outdoor | Response Not Required | |

Base Map Layer: Sources: Esri, HERE, Garmin, USGS, Intermap, INCREMENT P, NRCan, Esri Japan, METI, Esri China (Hong Kong), Esri Korea, Esri (Thailand), NGCC, (c) OpenStreetMap contributors, and the GIS User Community
Copyright: © 2013 National Geographic Society, i-cubed
Map Date: 2/5/2020

Geounits are used to identify each OU 4 parcel.



Libby Property Status

Operable Unit 4

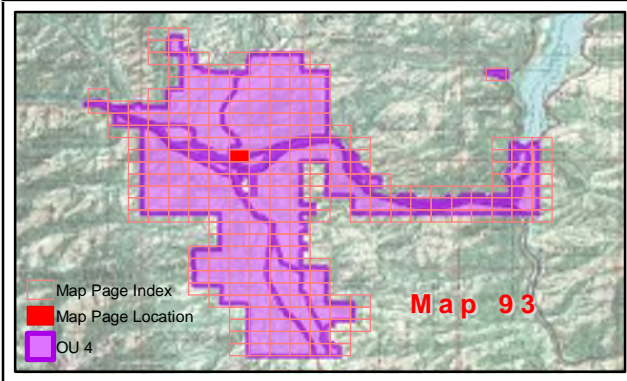
Map: 92

NOTE:
For properties having more than one mapping category due to multiple addresses at the property the property shows the highest priority status category.

Coordinate System: GCS North American 1983
Datum: North American 1983
Units: Degree



Map produced by **CDM Smith**

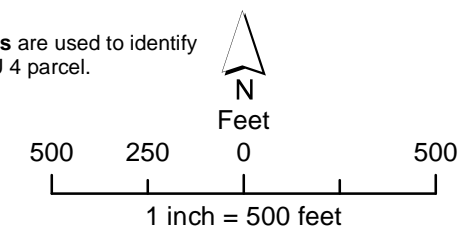


Property Status

Response Required - Access Refused	Response Completed Outdoor	Property Boundary
Response Required - Access Granted	Response Completed Indoor	GeoUnits with Multiple Properties
Investigation Required - Access Refused	Investigation Not Required	
Response Completed Indoor/Outdoor	Response Not Required	

Base Map Layer: Sources: Esri, HERE, Garmin, USGS, Intermap, INCREMENT P, NRCan, Esri Japan, METI, Esri China (Hong Kong), Esri Korea, Esri (Thailand), NGCC, (c) OpenStreetMap contributors, and the GIS User Community
Copyright:© 2013 National Geographic Society, i-cubed
Map Date: 2/5/2020

Geounits are used to identify each OU 4 parcel.



Libby Property Status

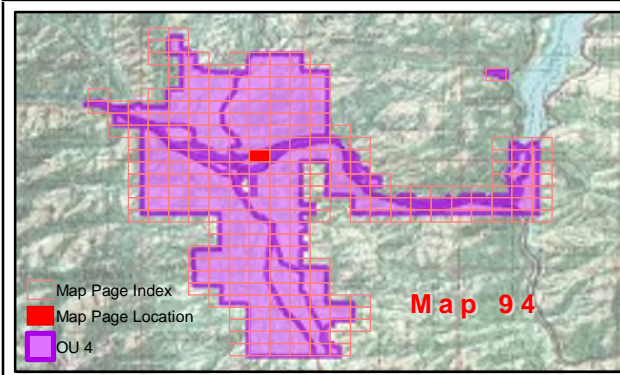
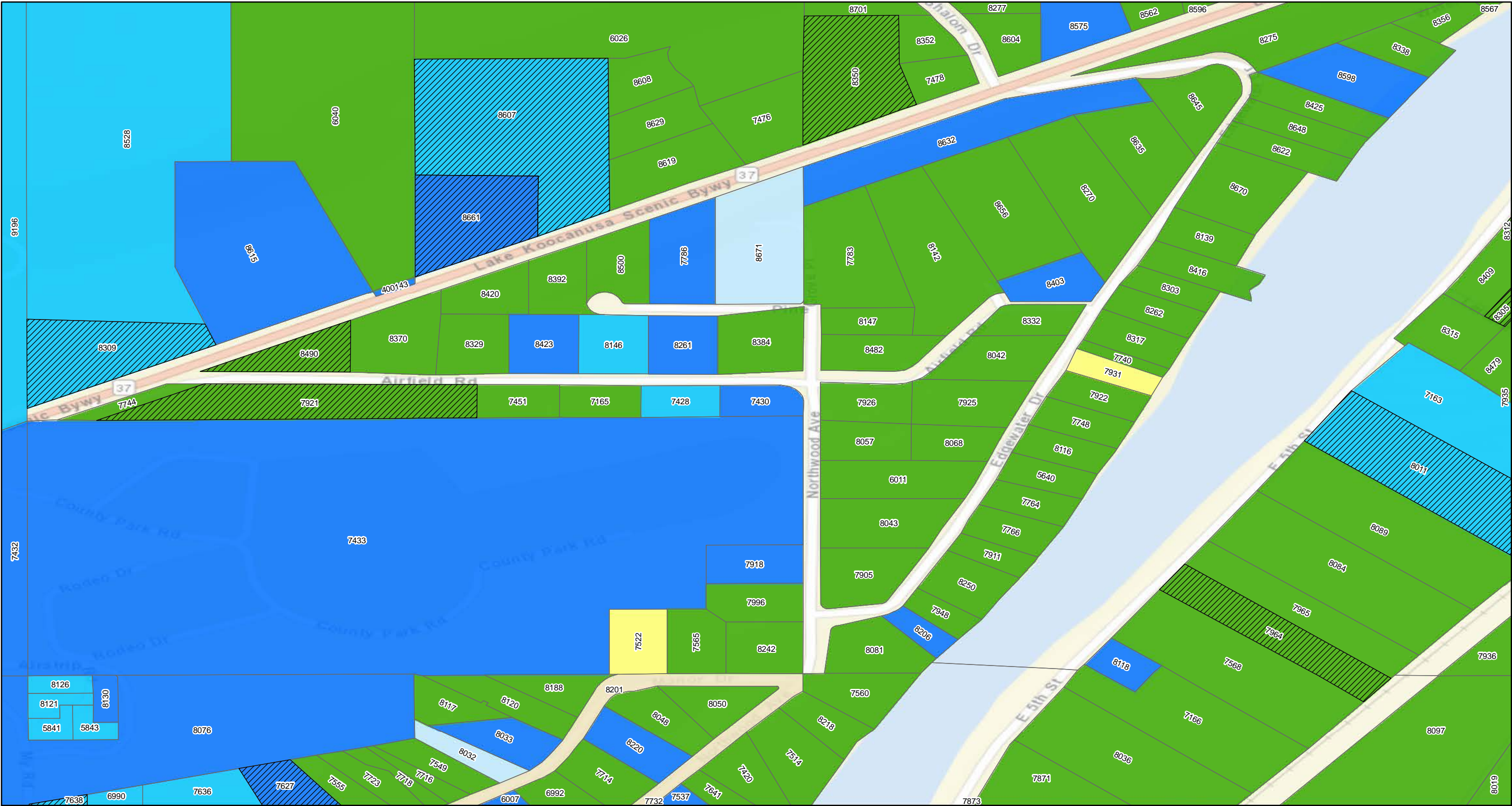
Operable Unit 4
Map: 93

NOTE:
For properties having more than one mapping category due to multiple addresses at the property the property shows the highest priority status category.

Coordinate System: GCS North American 1983
Datum: North American 1983
Units: Degree

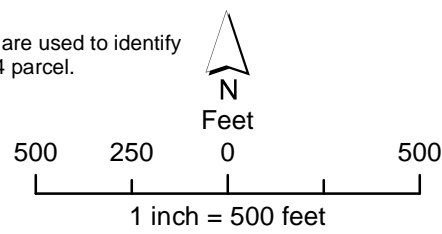


Map produced by **CDM Smith**



Property Status			
	Response Required - Access Refused		Response Completed Outdoor
	Response Required - Access Granted		Response Completed Indoor
	Investigation Required - Access Refused		Investigation Not Required
	Response Completed Indoor/Outdoor		Response Not Required
	Property Boundary		
	GeoUnits with Multiple Properties		

Geounits are used to identify each OU 4 parcel.



Libby Property Status

Operable Unit 4

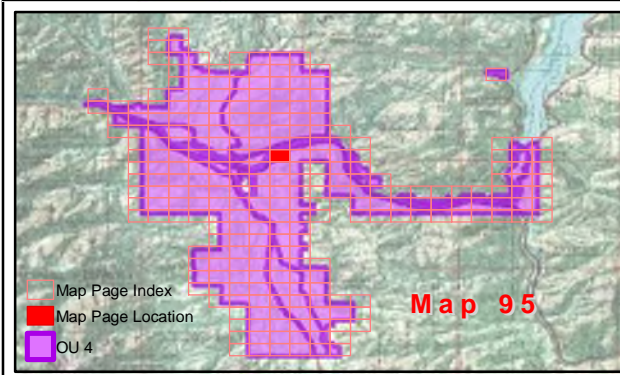
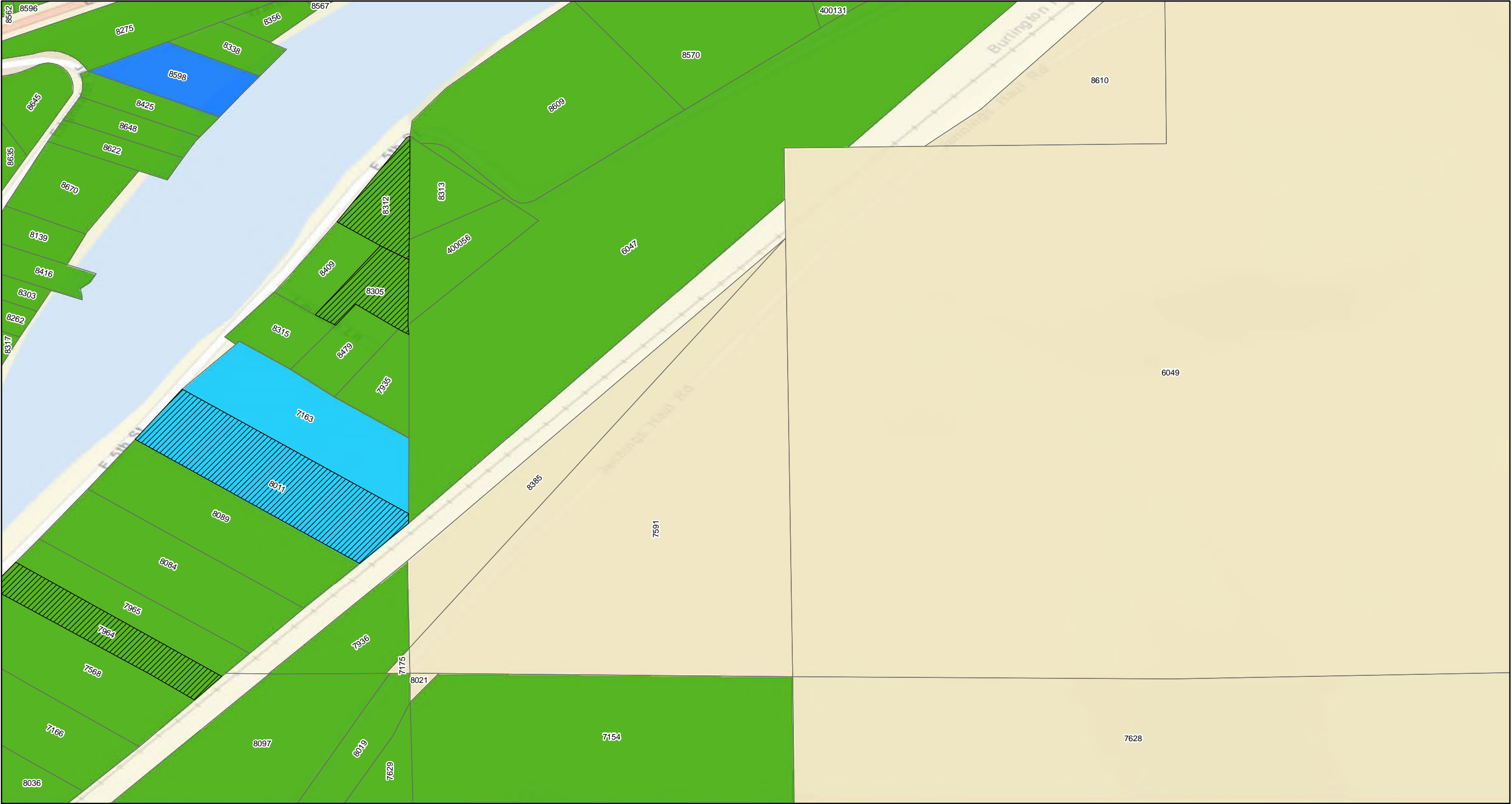
Map: 94

NOTE:
For properties having more than one mapping category due to multiple addresses at the property the property shows the highest priority status category.

Coordinate System: GCS North American 1983
Datum: North American 1983
Units: Degree



Map produced by **CDM Smith**

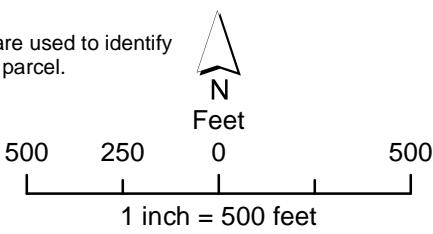


Property Status

- | | | |
|---|----------------------------|-----------------------------------|
| Response Required - Access Refused | Response Completed Outdoor | Property Boundary |
| Response Required - Access Granted | Response Completed Indoor | GeoUnits with Multiple Properties |
| Investigation Required - Access Refused | Investigation Not Required | |
| Response Completed Indoor/Outdoor | Response Not Required | |

Base Map Layer: Sources: Esri, HERE, Garmin, USGS, Intermap, INCREMENT P, NRCan, Esri Japan, METI, Esri China (Hong Kong), Esri Korea, Esri (Thailand), NGCC, (c) OpenStreetMap contributors, and the GIS User Community
Copyright: © 2013 National Geographic Society, i-cubed
Map Date: 2/5/2020

Geounits are used to identify each OU 4 parcel.



Libby Property Status

Operable Unit 4

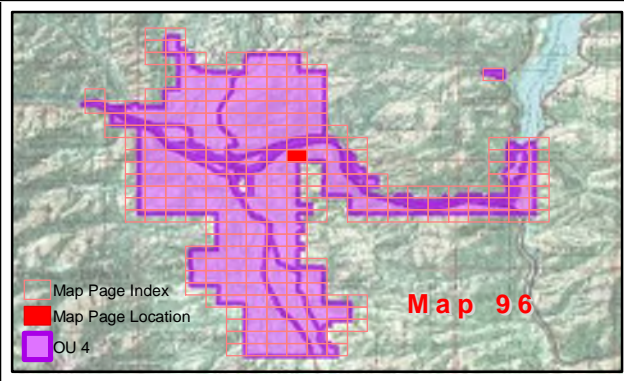

Map: 95

NOTE:
For properties having more than one mapping category due to multiple addresses at the property the property shows the highest priority status category.

Coordinate System: GCS North American 1983
Datum: North American 1983
Units: Degree



Map produced by **CDM Smith**



Property Status

Response Required - Access Refused	Response Completed Outdoor	Property Boundary
Response Required - Access Granted	Response Completed Indoor	GeoUnits with Multiple Properties
Investigation Required - Access Refused	Investigation Not Required	
Response Completed Indoor/Outdoor	Response Not Required	

Geounits are used to identify each OU 4 parcel.

Base Map Layer: Sources: Esri, HERE, Garmin, USGS, Intermap, INCREMENT P, NRCan, Esri Japan, METI, Esri China (Hong Kong), Esri Korea, Esri (Thailand), NGCC, (c) OpenStreetMap contributors, and the GIS User Community
Copyright:© 2013 National Geographic Society, i-cubed
Map Date: 2/5/2020



Libby Property Status

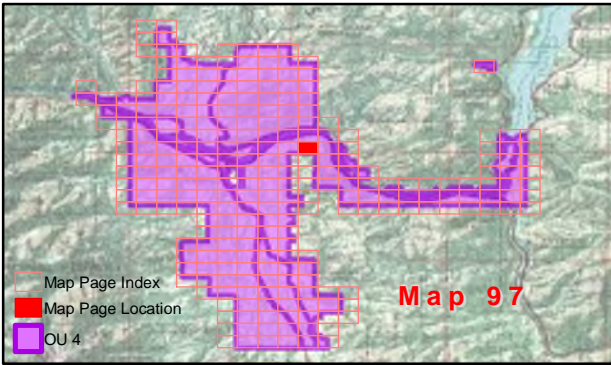
Operable Unit 4

Map: 96

NOTE:
For properties having more than one mapping category due to multiple addresses at the property the property shows the highest priority status category.

Coordinate System: GCS North American 1983
Datum: North American 1983
Units: Degree





Property Status

- | | |
|---|----------------------------|
| Response Required - Access Refused | Response Completed Outdoor |
| Response Required - Access Granted | Response Completed Indoor |
| Investigation Required - Access Refused | Investigation Not Required |
| Response Completed Indoor/Outdoor | Response Not Required |

- | |
|-----------------------------------|
| Property Boundary |
| GeoUnits with Multiple Properties |

Geounits are used to identify each OU 4 parcel.



Feet

500 250 0 500

1 inch = 500 feet

Libby Property Status

Operable Unit 4

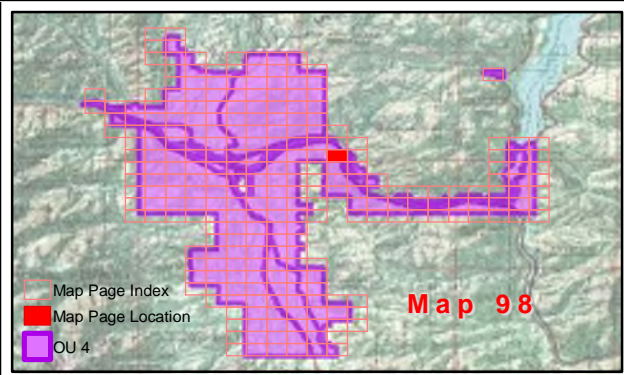
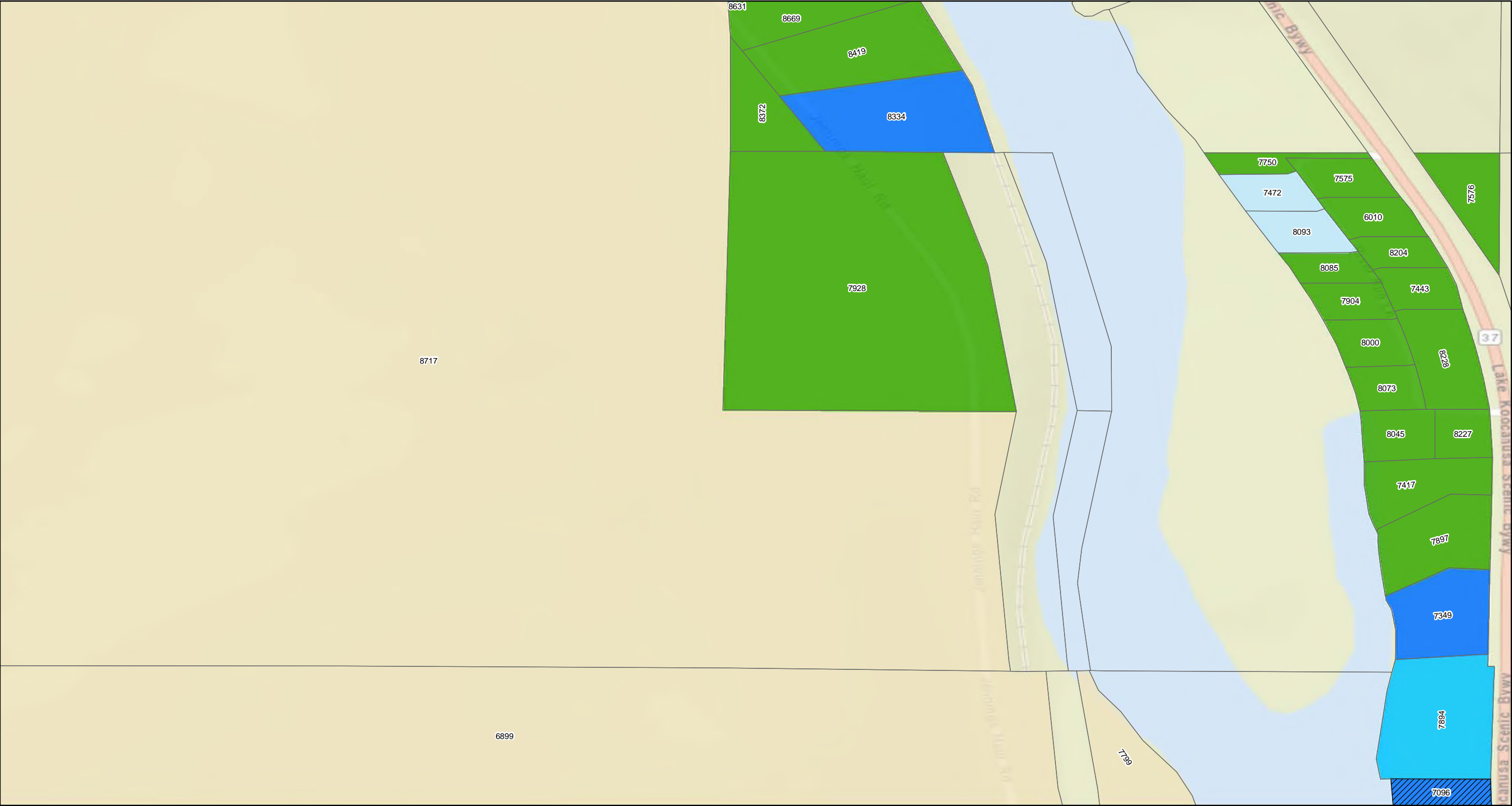
Map: 97

NOTE:
For properties having more than one mapping category due to multiple addresses at the property the property shows the highest priority status category.

Coordinate System: GCS North American 1983
Datum: North American 1983
Units: Degree



Map produced by **CDM Smith**

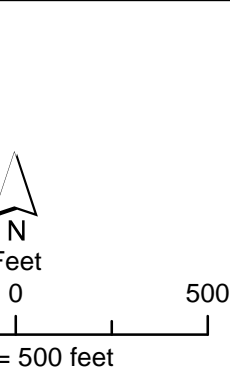


Property Status

Response Required - Access Refused	Response Completed Outdoor	Property Boundary
Response Required - Access Granted	Response Completed Indoor	GeoUnits with Multiple Properties
Investigation Required - Access Refused	Investigation Not Required	
Response Completed Indoor/Outdoor	Response Not Required	

Geounits are used to identify each OU 4 parcel.

Base Map Layer: Sources: Esri, HERE, Garmin, USGS, Intermap, INCREMENT P, NRCan, Esri Japan, METI, Esri China (Hong Kong), Esri Korea, Esri (Thailand), NGCC, (c) OpenStreetMap contributors, and the GIS User Community
Copyright:© 2013 National Geographic Society, i-cubed
Map Date: 2/5/2020



Libby Property Status

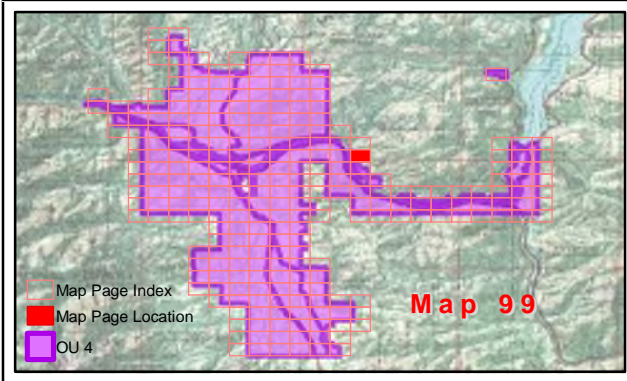
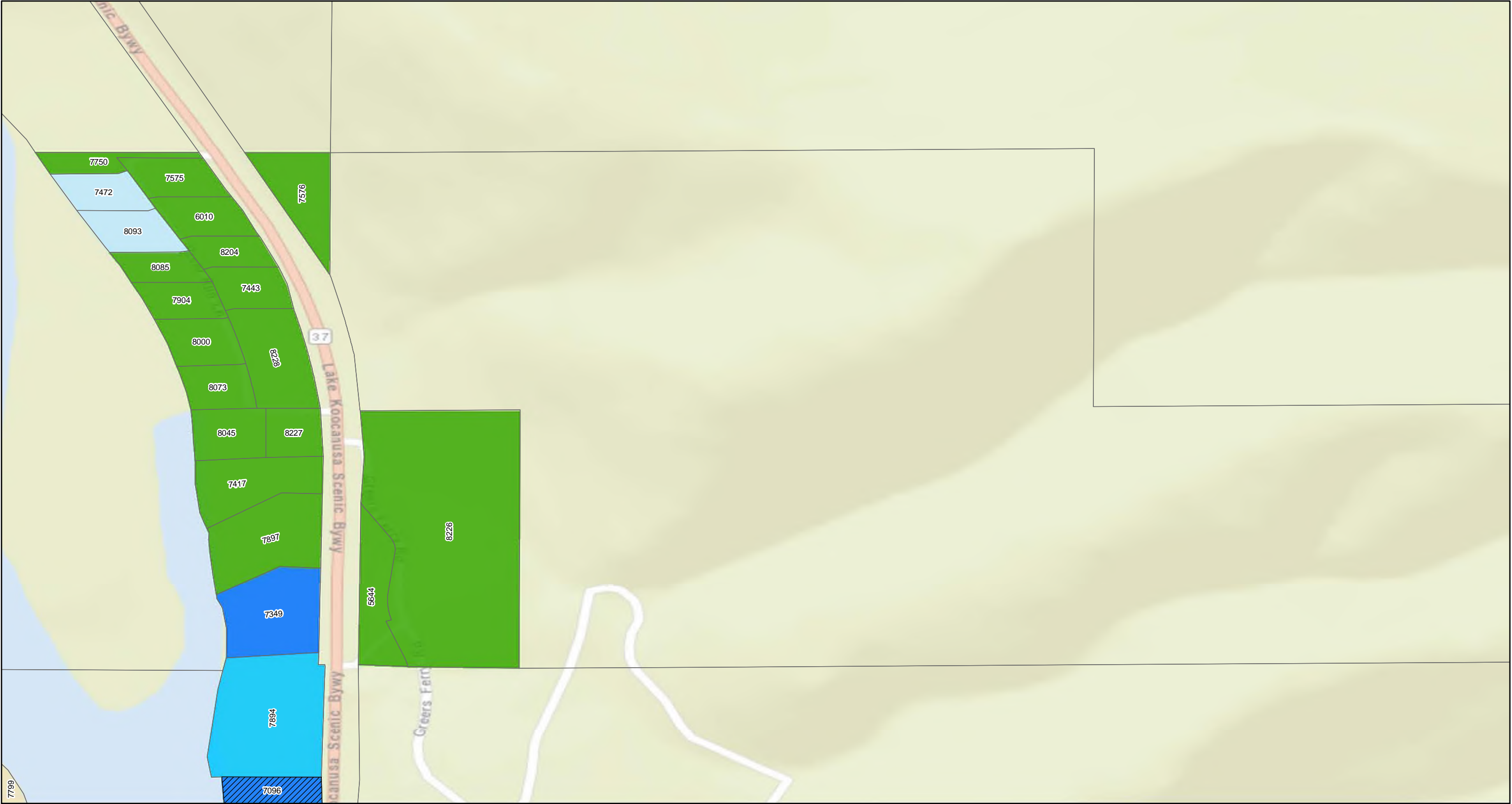
Operable Unit 4

Map: 98

NOTE:
For properties having more than one mapping category due to multiple addresses at the property the property shows the highest priority status category.

Coordinate System: GCS North American 1983
Datum: North American 1983
Units: Degree

Map produced by **CDM Smith**



Property Status

Response Required - Access Refused	Response Completed Outdoor	Property Boundary
Response Required - Access Granted	Response Completed Indoor	GeoUnits with Multiple Properties
Investigation Required - Access Refused	Investigation Not Required	
Response Completed Indoor/Outdoor	Response Not Required	

Geounits are used to identify each OU 4 parcel.

Base Map Layer: Sources: Esri, HERE, Garmin, USGS, Intermap, INCREMENT P, NRCan, Esri Japan, METI, Esri China (Hong Kong), Esri Korea, Esri (Thailand), NGCC, (c) OpenStreetMap contributors, and the GIS User Community
Copyright:© 2013 National Geographic Society, i-cubed
Map Date: 2/5/2020

500 250 0 500
Feet
1 inch = 500 feet

Libby Property Status

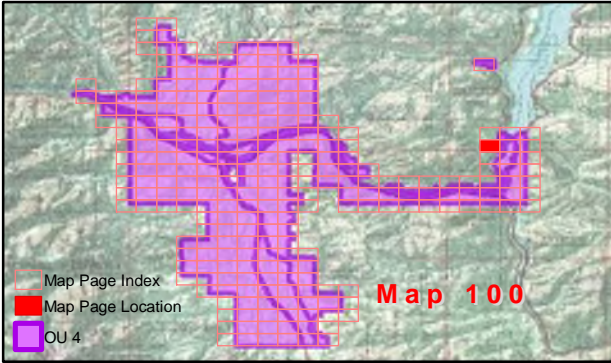
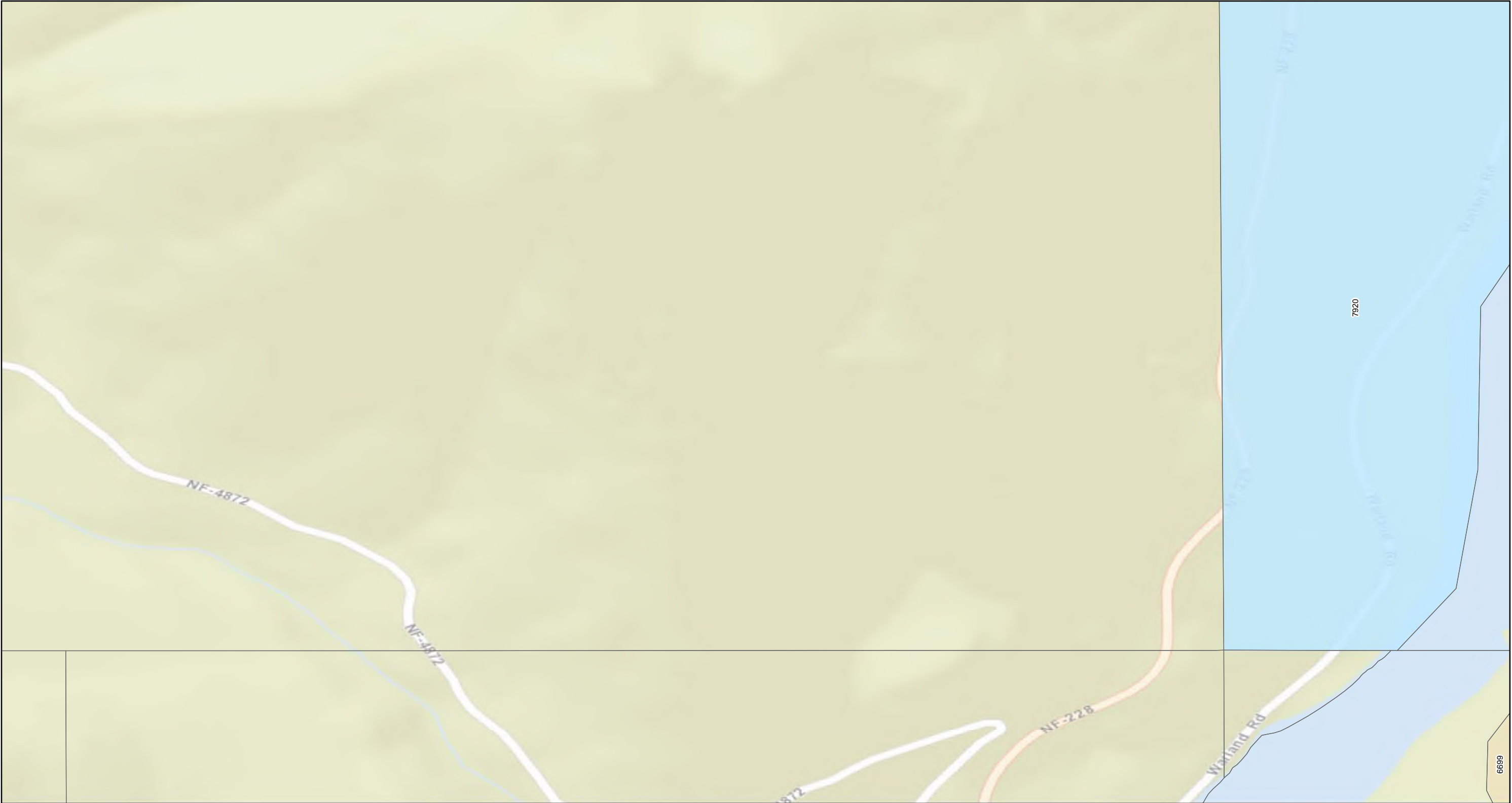
Operable Unit 4

Map: 99

NOTE:
For properties having more than one mapping category due to multiple addresses at the property the property shows the highest priority status category.

Coordinate System: GCS North American 1983
Datum: North American 1983
Units: Degree

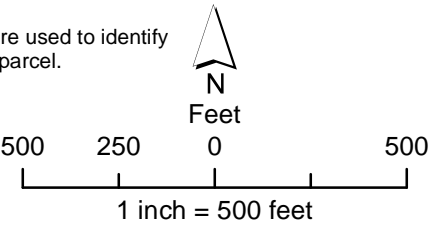




Property Status

Response Required - Access Refused	Response Completed Outdoor	Property Boundary
Response Required - Access Granted	Response Completed Indoor	GeoUnits with Multiple Properties
Investigation Required - Access Refused	Investigation Not Required	
Response Completed Indoor/Outdoor	Response Not Required	

Geounits are used to identify each OU 4 parcel.



Libby Property Status

Operable Unit 4

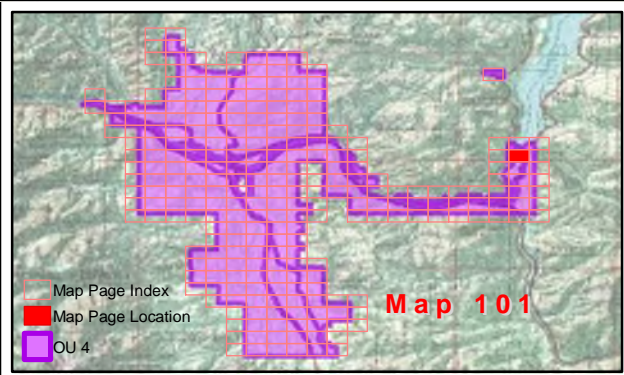
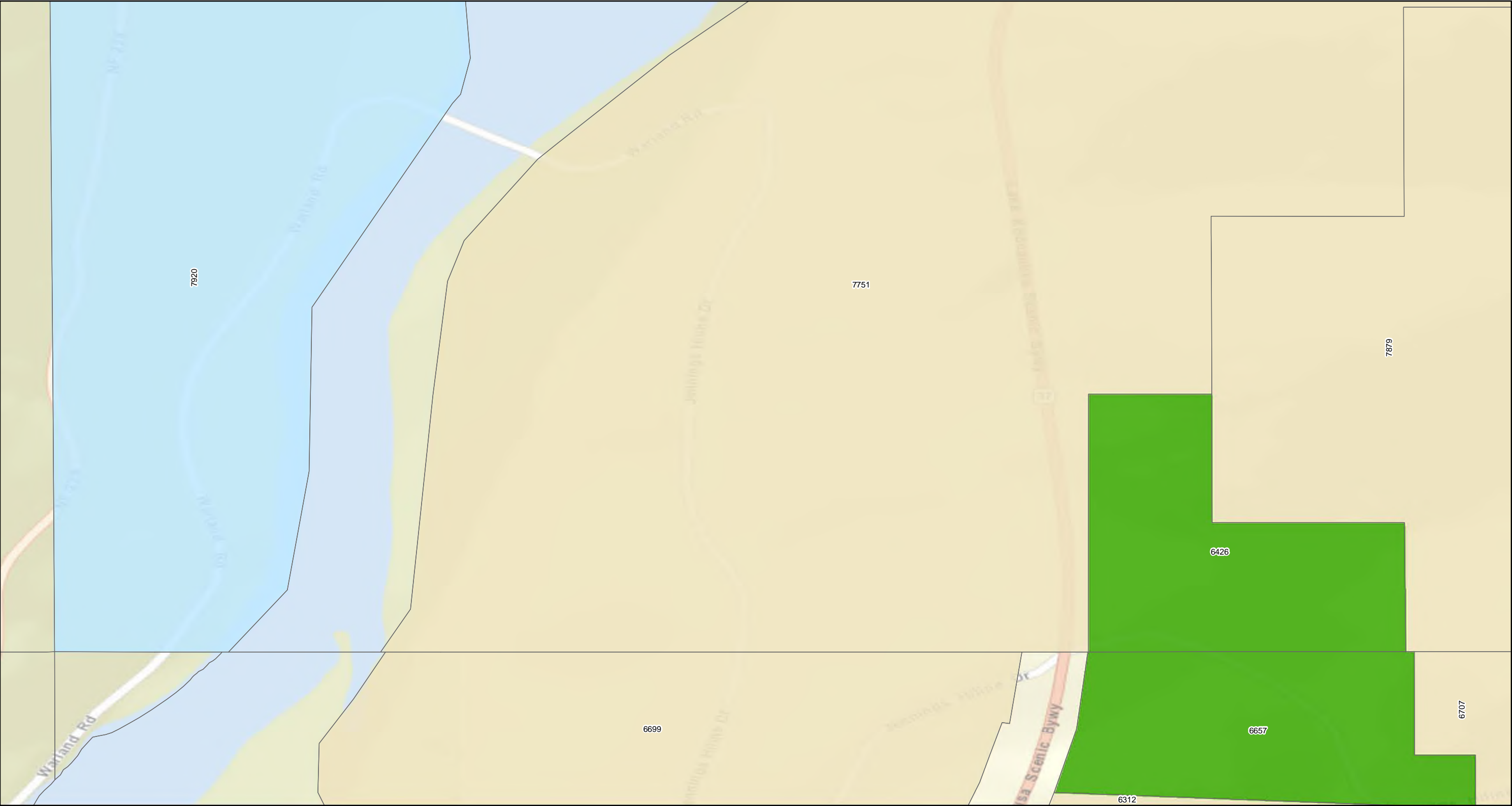
Map: 100

NOTE:
For properties having more than one mapping category due to multiple addresses at the property the property shows the highest priority status category.

Coordinate System: GCS North American 1983
Datum: North American 1983
Units: Degree



Map produced by CDM Smith

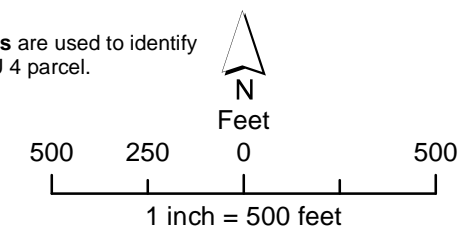


Property Status

Response Required - Access Refused	Response Completed Outdoor	Property Boundary
Response Required - Access Granted	Response Completed Indoor	GeoUnits with Multiple Properties
Investigation Required - Access Refused	Investigation Not Required	
Response Completed Indoor/Outdoor	Response Not Required	

Base Map Layer: Sources: Esri, HERE, Garmin, USGS, Intermap, INCREMENT P, NRCan, Esri Japan, METI, Esri China (Hong Kong), Esri Korea, Esri (Thailand), NGCC, (c) OpenStreetMap contributors, and the GIS User Community
Copyright:© 2013 National Geographic Society, i-cubed
Map Date: 2/5/2020

Geounits are used to identify each OU 4 parcel.



Libby Property Status

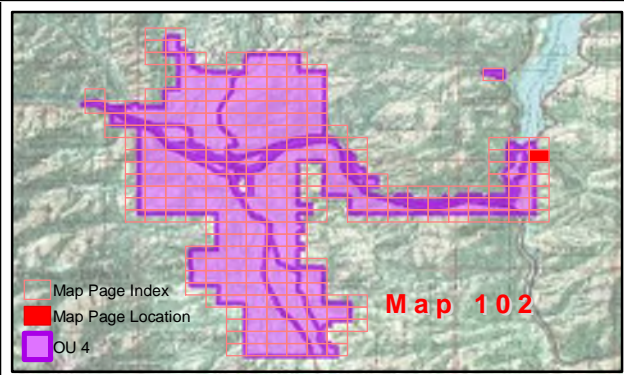
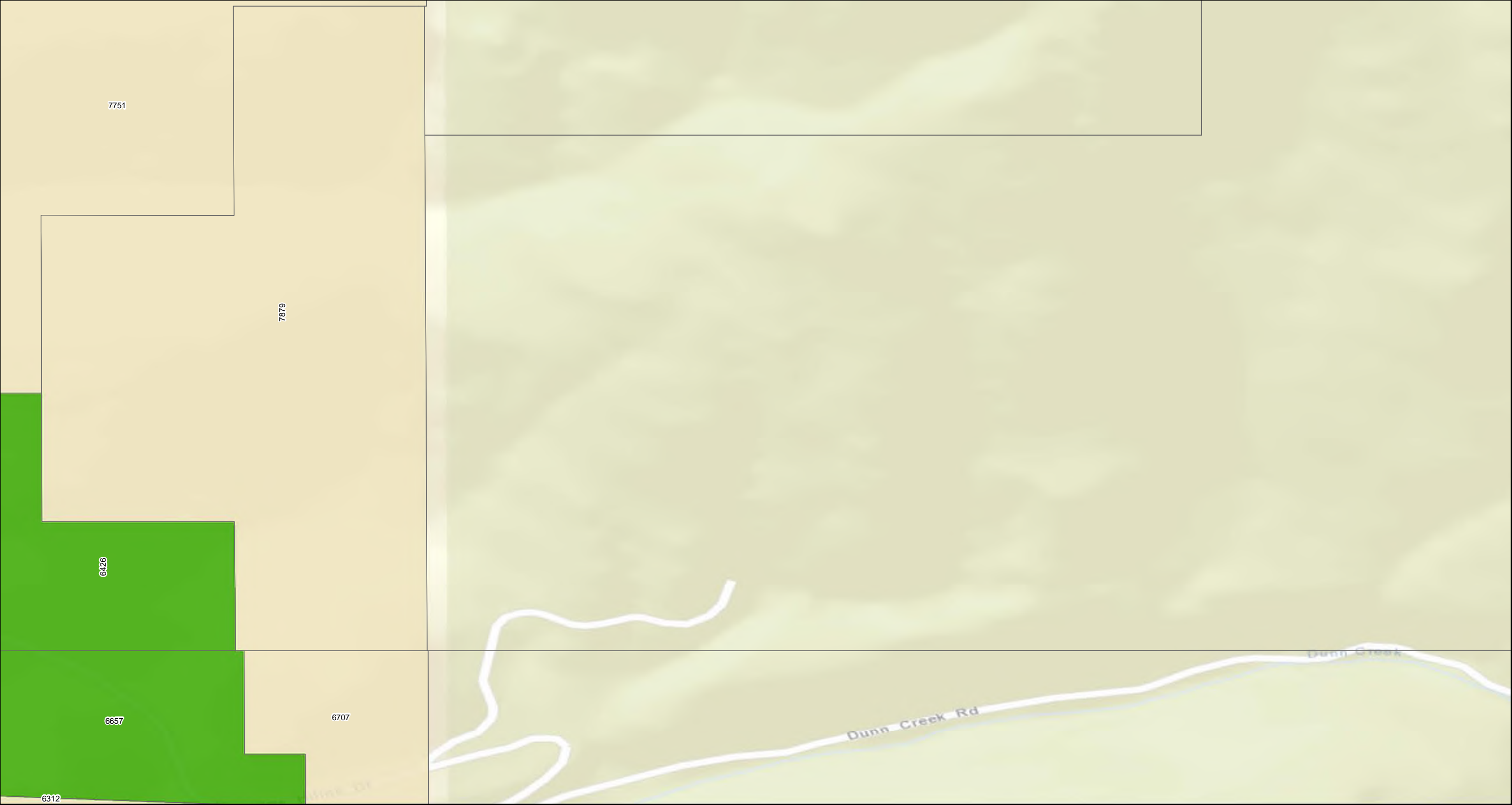
Operable Unit 4

Map: 101

NOTE:
For properties having more than one mapping category due to multiple addresses at the property the property shows the highest priority status category.

Coordinate System: GCS North American 1983
Datum: North American 1983
Units: Degree



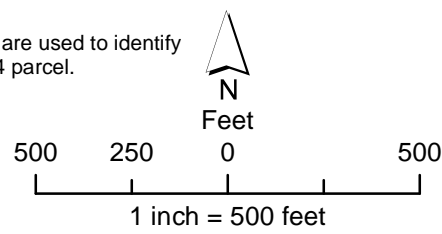


Property Status

Response Required - Access Refused	Response Completed Outdoor	Property Boundary
Response Required - Access Granted	Response Completed Indoor	GeoUnits with Multiple Properties
Investigation Required - Access Refused	Investigation Not Required	
Response Completed Indoor/Outdoor	Response Not Required	

Base Map Layer: Sources: Esri, HERE, Garmin, USGS, Intermap, INCREMENT P, NRCan, Esri Japan, METI, Esri China (Hong Kong), Esri Korea, Esri (Thailand), NGCC, (c) OpenStreetMap contributors, and the GIS User Community
Copyright:© 2013 National Geographic Society, i-cubed
Map Date: 2/5/2020

Geounits are used to identify each OU 4 parcel.



Libby Property Status

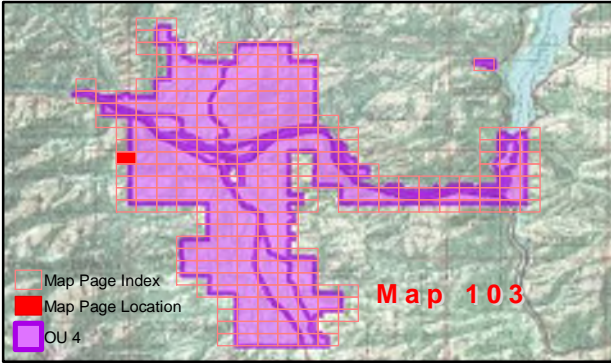
Operable Unit 4

Map: 102

NOTE:
For properties having more than one mapping category due to multiple addresses at the property the property shows the highest priority status category.

Coordinate System: GCS North American 1983
Datum: North American 1983
Units: Degree





Property Status

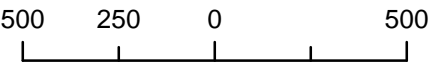
- | | |
|---|----------------------------|
| Response Required - Access Refused | Response Completed Outdoor |
| Response Required - Access Granted | Response Completed Indoor |
| Investigation Required - Access Refused | Investigation Not Required |
| Response Completed Indoor/Outdoor | Response Not Required |

- | |
|-----------------------------------|
| Property Boundary |
| GeoUnits with Multiple Properties |

Geounits are used to identify each OU 4 parcel.



Feet



1 inch = 500 feet

Libby Property Status

Operable Unit 4

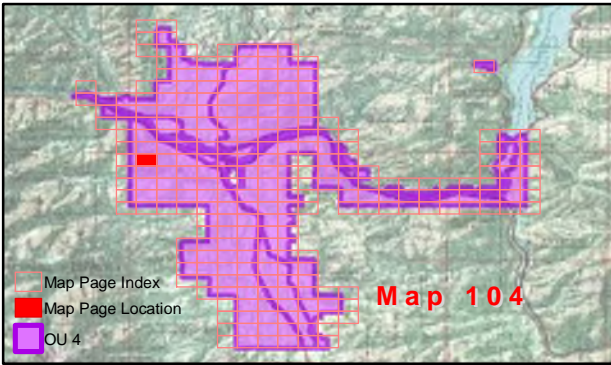
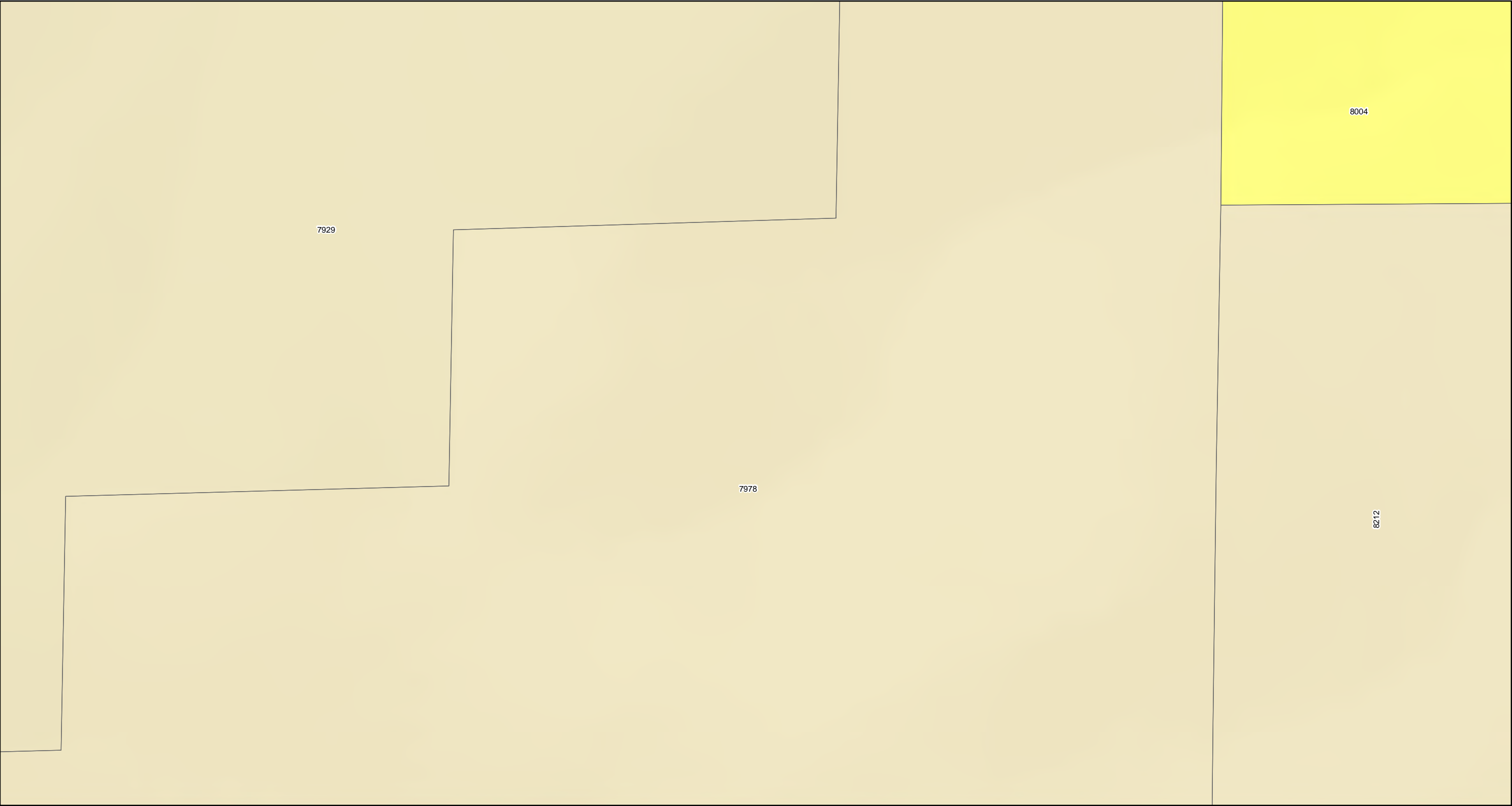
Map: 103

NOTE:
For properties having more than one mapping category due to multiple addresses at the property the property shows the highest priority status category.

Coordinate System: GCS North American 1983
Datum: North American 1983
Units: Degree



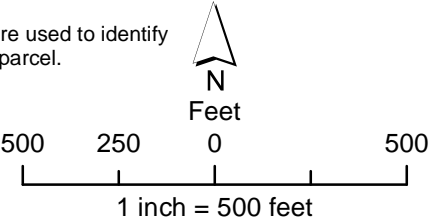
Map produced by CDM Smith



Property Status

<div></div> Response Required - Access Refused	<div></div> Response Completed Outdoor	<div></div> Property Boundary
<div></div> Response Required - Access Granted	<div></div> Response Completed Indoor	<div></div> GeoUnits with Multiple Properties
<div></div> Investigation Required - Access Refused	<div></div> Investigation Not Required	
<div></div> Response Completed Indoor/Outdoor	<div></div> Response Not Required	

Geounits are used to identify each OU 4 parcel.



Libby Property Status

Operable Unit 4

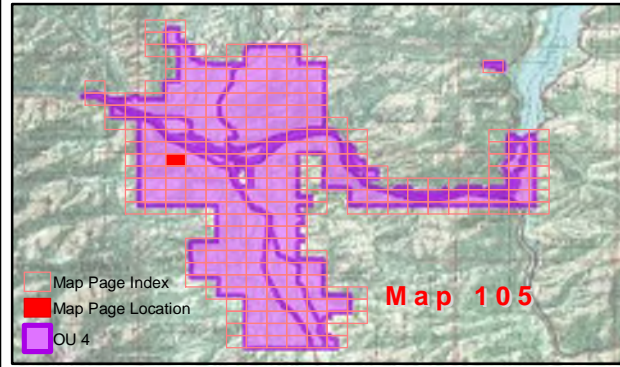
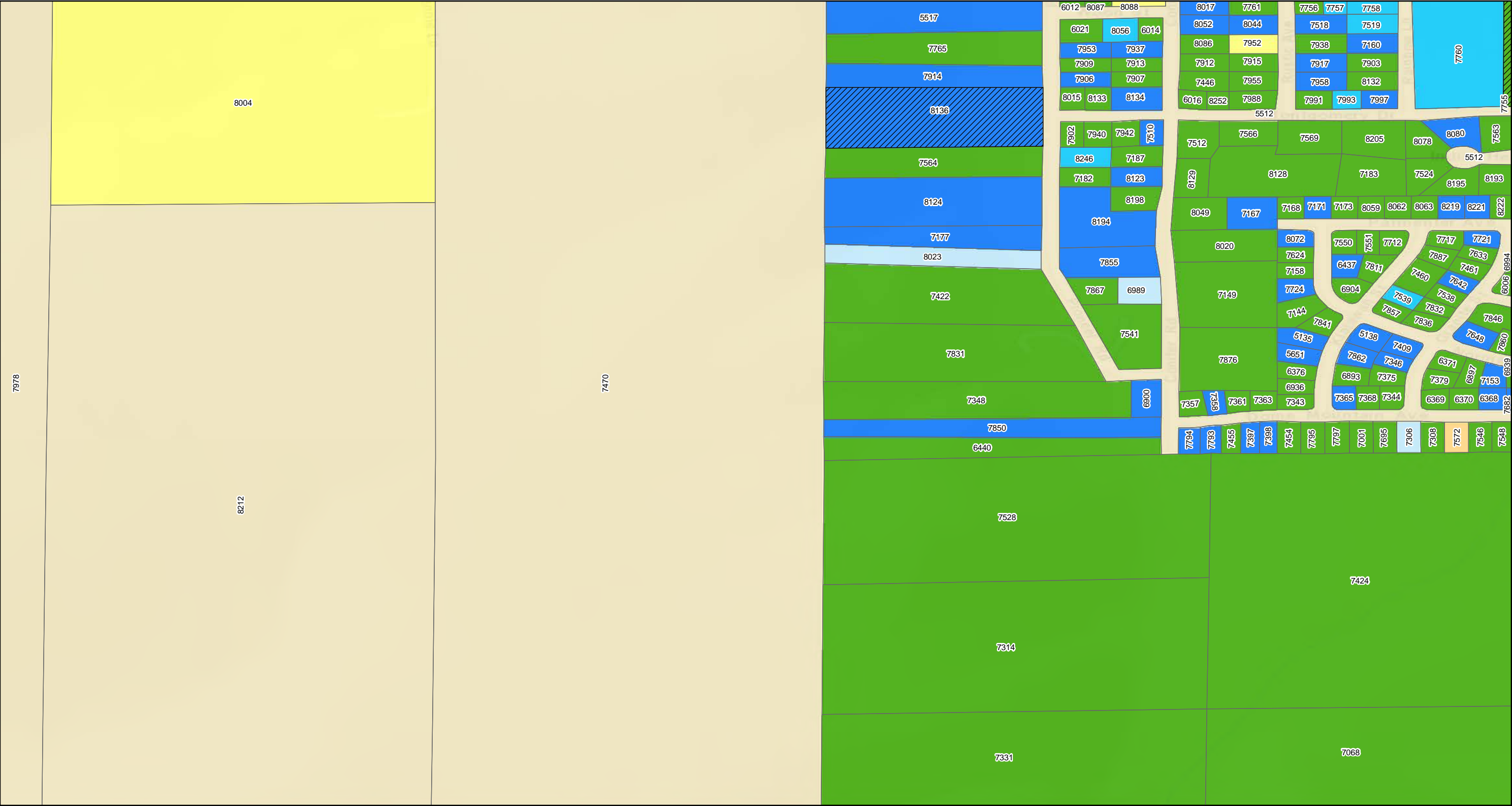
Map: 104

NOTE:
For properties having more than one mapping category due to multiple addresses at the property the property shows the highest priority status category.

Coordinate System: GCS North American 1983
Datum: North American 1983
Units: Degree



Map produced by **CDM Smith**

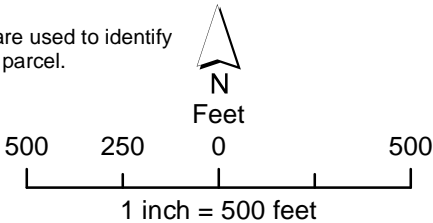


Property Status

- | | |
|---|----------------------------|
| Response Required - Access Refused | Response Completed Outdoor |
| Response Required - Access Granted | Response Completed Indoor |
| Investigation Required - Access Refused | Investigation Not Required |
| Response Completed Indoor/Outdoor | Response Not Required |

- | |
|-----------------------------------|
| Property Boundary |
| GeoUnits with Multiple Properties |

Geounits are used to identify each OU 4 parcel.



Libby Property Status

Operable Unit 4

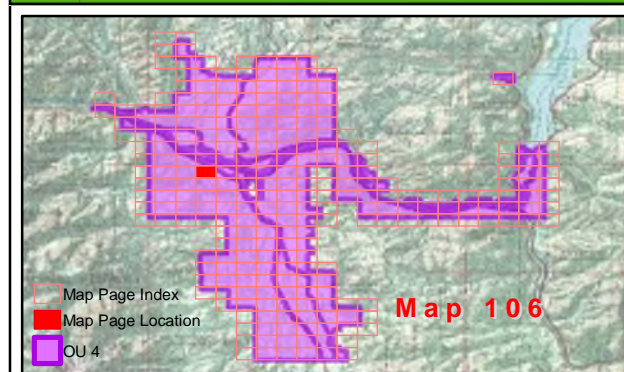
Map: 105

NOTE:
For properties having more than one mapping category due to multiple addresses at the property the property shows the highest priority status category.

Coordinate System: GCS North American 1983
Datum: North American 1983
Units: Degree



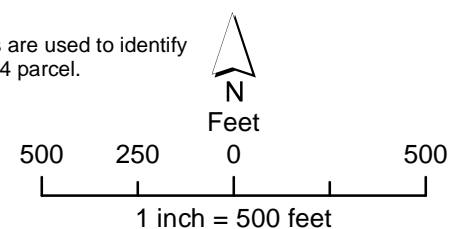
Map produced by **CDM Smith**



Property Status			
	Response Required - Access Refused		Response Completed Outdoor
	Response Required - Access Granted		Response Completed Indoor
	Investigation Required - Access Refused		Investigation Not Required
	Response Completed Indoor/Outdoor		Response Not Required
	Property Boundary		GeoUnits with Multiple Properties

Base Map Layer: Sources: Esri, HERE, Garmin, USGS, Intermap, INCREMENT P, NRCan, Esri Japan, METI, Esri China (Hong Kong), Esri Korea, Esri (Thailand), NGCC, (c) OpenStreetMap contributors, and the GIS User Community
Copyright: 2013 National Geographic Society, i-cubed
Map Date: 2/5/2020

Geounits are used to identify each OU 4 parcel.



Libby Property Status

Operable Unit 4

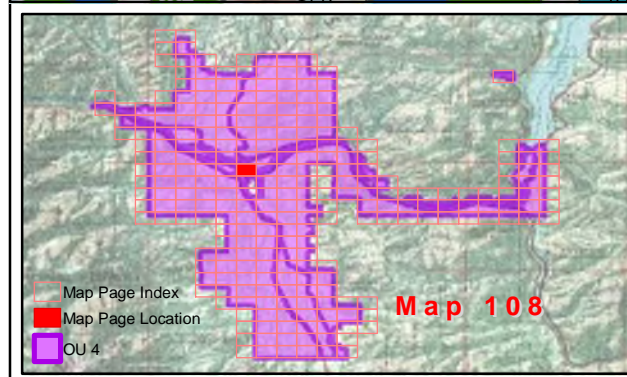
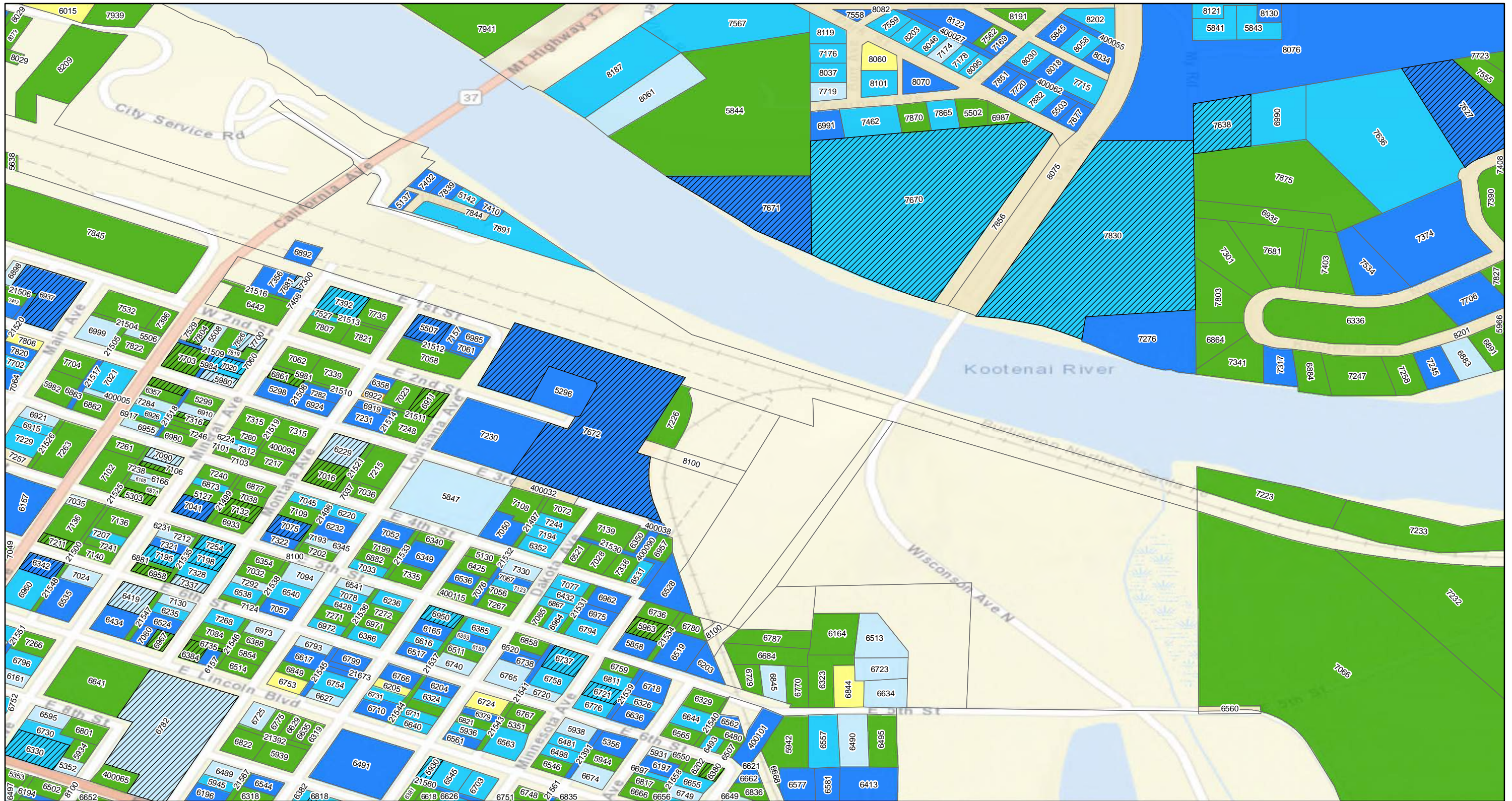
Map: 106

NOTE:
For properties having more than one mapping category due to multiple addresses at the property the property shows the highest priority status category.

Coordinate System: GCS North American 1983
Datum: North American 1983
Units: Degree

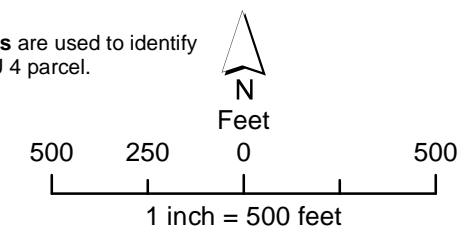


Map produced by **CDM Smith**



Property Status			
	Response Required - Access Refused		Response Completed Outdoor
	Response Required - Access Granted		Response Completed Indoor
	Investigation Required - Access Refused		Investigation Not Required
	Response Completed Indoor/Outdoor		Response Not Required
	Property Boundary		
	GeoUnits with Multiple Properties		

Geounits are used to identify each OU 4 parcel.



Libby Property Status

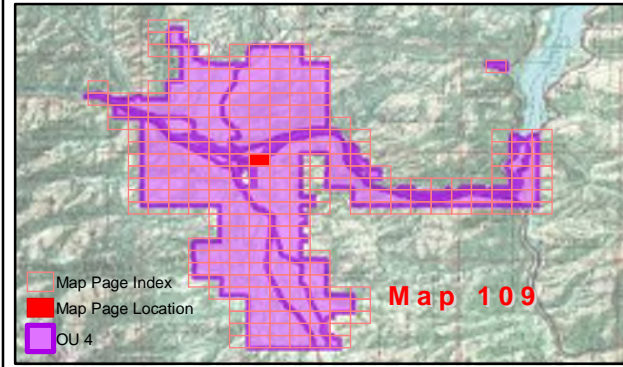
Operable Unit 4

Map: 108

NOTE:
For properties having more than one mapping category due to multiple addresses at the property the property shows the highest priority status category.

Coordinate System: GCS North American 1983
Datum: North American 1983
Units: Degree



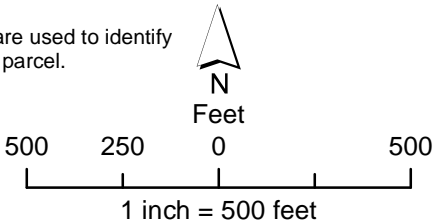


Property Status

- | | | |
|---|----------------------------|-----------------------------------|
| Response Required - Access Refused | Response Completed Outdoor | Property Boundary |
| Investigation Required - Access Refused | Response Completed Indoor | GeoUnits with Multiple Properties |
| Response Completed Indoor/Outdoor | Investigation Not Required | |
| | Response Not Required | |

Base Map Layer: Sources: Esri, HERE, Garmin, USGS, Intermap, INCREMENT P, NRCan, Esri Japan, METI, Esri China (Hong Kong), Esri Korea, Esri (Thailand), NGCC, (c) OpenStreetMap contributors, and the GIS User Community
Copyright:© 2013 National Geographic Society, i-cubed
Map Date: 2/5/2020

Geounits are used to identify each OU 4 parcel.



Libby Property Status

Operable Unit 4

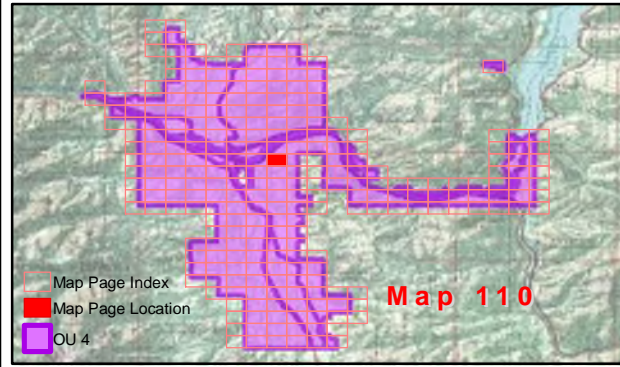

Map: 109

NOTE:
For properties having more than one mapping category due to multiple addresses at the property the property shows the highest priority status category.

Coordinate System: GCS North American 1983
Datum: North American 1983
Units: Degree



Map produced by **CDM Smith**

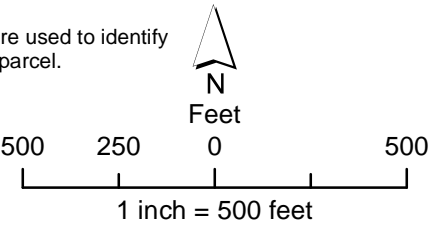


Property Status

- | | | |
|---|----------------------------|-----------------------------------|
| Response Required - Access Refused | Response Completed Outdoor | Property Boundary |
| Response Required - Access Granted | Response Completed Indoor | GeoUnits with Multiple Properties |
| Investigation Required - Access Refused | Investigation Not Required | |
| Response Completed Indoor/Outdoor | Response Not Required | |

Base Map Layer: Sources: Esri, HERE, Garmin, USGS, Intermap, INCREMENT P, NRCan, Esri Japan, METI, Esri China (Hong Kong), Esri Korea, Esri (Thailand), NGCC, (c) OpenStreetMap contributors, and the GIS User Community
Copyright:© 2013 National Geographic Society, i-cubed
Map Date: 2/5/2020

Geounits are used to identify each OU 4 parcel.



Libby Property Status

Operable Unit 4

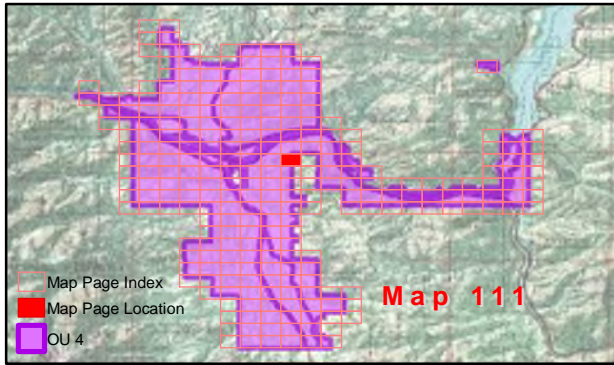

Map: 110

NOTE:
For properties having more than one mapping category due to multiple addresses at the property the property shows the highest priority status category.

Coordinate System: GCS North American 1983
Datum: North American 1983
Units: Degree



Map produced by **CDM Smith**



Property Status

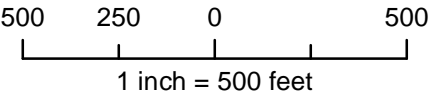
<div></div> Response Required - Access Refused	<div></div> Response Completed Outdoor
<div></div> Response Required - Access Granted	<div></div> Response Completed Indoor
<div></div> Investigation Required - Access Refused	<div></div> Investigation Not Required
<div></div> Response Completed Indoor/Outdoor	<div></div> Response Not Required

<div></div> Property Boundary
<div></div> GeoUnits with Multiple Properties

Geounits are used to identify each OU 4 parcel.



Feet



Libby Property Status

Operable Unit 4

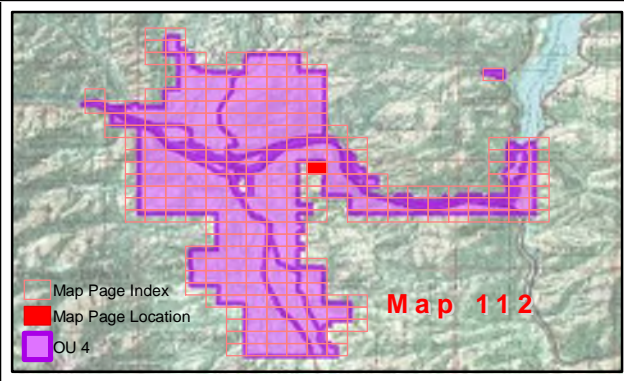
Map: 111

NOTE:
For properties having more than one mapping category due to multiple addresses at the property the property shows the highest priority status category.

Coordinate System: GCS North American 1983
Datum: North American 1983
Units: Degree



Map produced by **CDM Smith**



Property Status

<div></div> Response Required - Access Refused	<div></div> Response Completed Outdoor	<div></div> Property Boundary
<div></div> Response Required - Access Granted	<div></div> Response Completed Indoor	<div></div> GeoUnits with Multiple Properties
<div></div> Investigation Required - Access Refused	<div></div> Investigation Not Required	
<div></div> Response Completed Indoor/Outdoor	<div></div> Response Not Required	

Base Map Layer: Sources: Esri, HERE, Garmin, USGS, Intermap, INCREMENT P, NRCan, Esri Japan, METI, Esri China (Hong Kong), Esri Korea, Esri (Thailand), NGCC, (c) OpenStreetMap contributors, and the GIS User Community
Copyright:© 2013 National Geographic Society, i-cubed
Map Date: 2/5/2020

Geounits are used to identify each OU 4 parcel.

N

Feet

500

250

0

500

1 inch = 500 feet

Libby Property Status

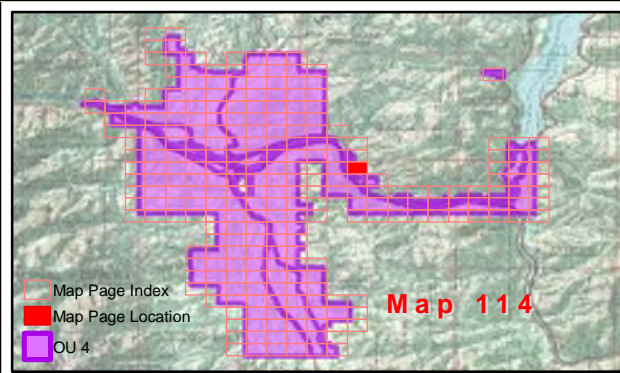
Operable Unit 4

Map: 112

NOTE:
For properties having more than one mapping category due to multiple addresses at the property the property shows the highest priority status category.

Coordinate System: GCS North American 1983
Datum: North American 1983
Units: Degree

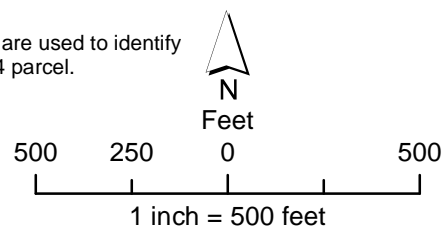
Map produced by **CDM Smith**



Property Status			
	Response Required - Access Refused		Response Completed Outdoor
	Response Required - Access Granted		Response Completed Indoor
	Investigation Required - Access Refused		Investigation Not Required
	Response Completed Indoor/Outdoor		Response Not Required
			Property Boundary
			GeoUnits with Multiple Properties

Base Map Layer: Sources: Esri, HERE, Garmin, USGS, Intermap, INCREMENT P, NRCan, Esri Japan, METI, Esri China (Hong Kong), Esri Korea, Esri (Thailand), NGCC, (c) OpenStreetMap contributors, and the GIS User Community
Copyright:© 2013 National Geographic Society, i-cubed
Map Date: 2/5/2020

Geounits are used to identify each OU 4 parcel.



Libby Property Status

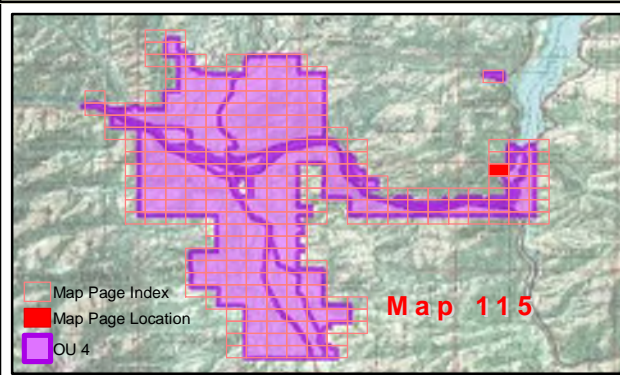
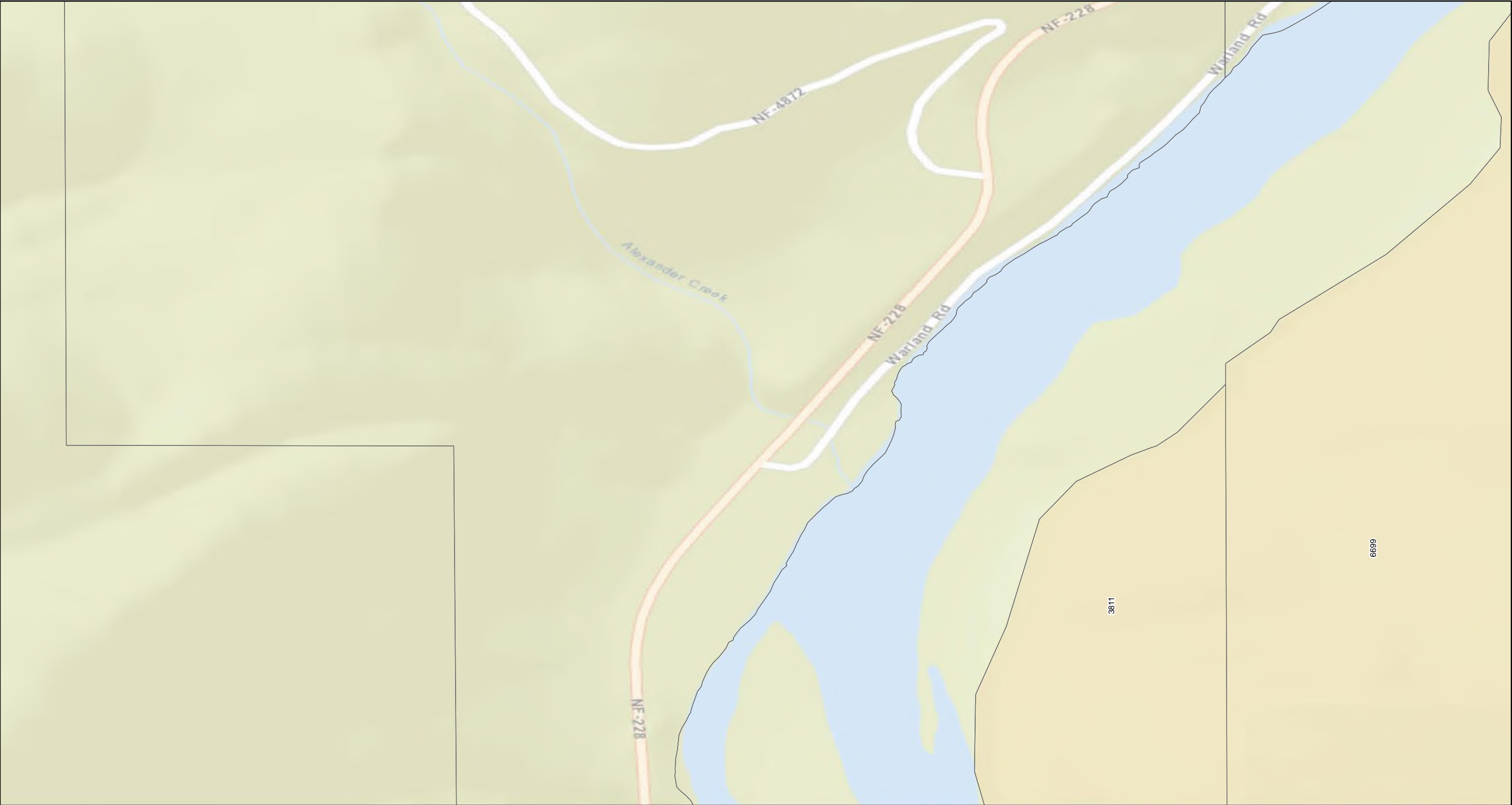
Operable Unit 4

Map: 114

NOTE:
For properties having more than one mapping category due to multiple addresses at the property the property shows the highest priority status category.

Coordinate System: GCS North American 1983
Datum: North American 1983
Units: Degree

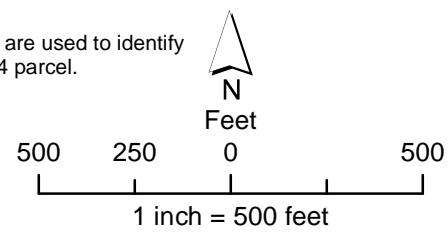




Property Status

- | | | |
|---|----------------------------|-----------------------------------|
| Response Required - Access Refused | Response Completed Outdoor | Property Boundary |
| Investigation Required - Access Refused | Response Completed Indoor | GeoUnits with Multiple Properties |
| Response Completed Indoor/Outdoor | Response Not Required | |

Geounits are used to identify each OU 4 parcel.



Libby Property Status

Operable Unit 4

Map: 115

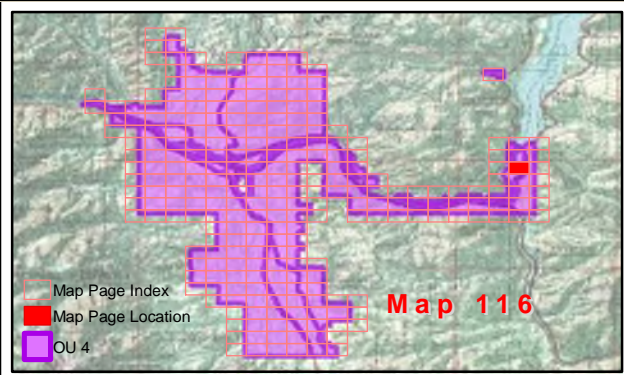
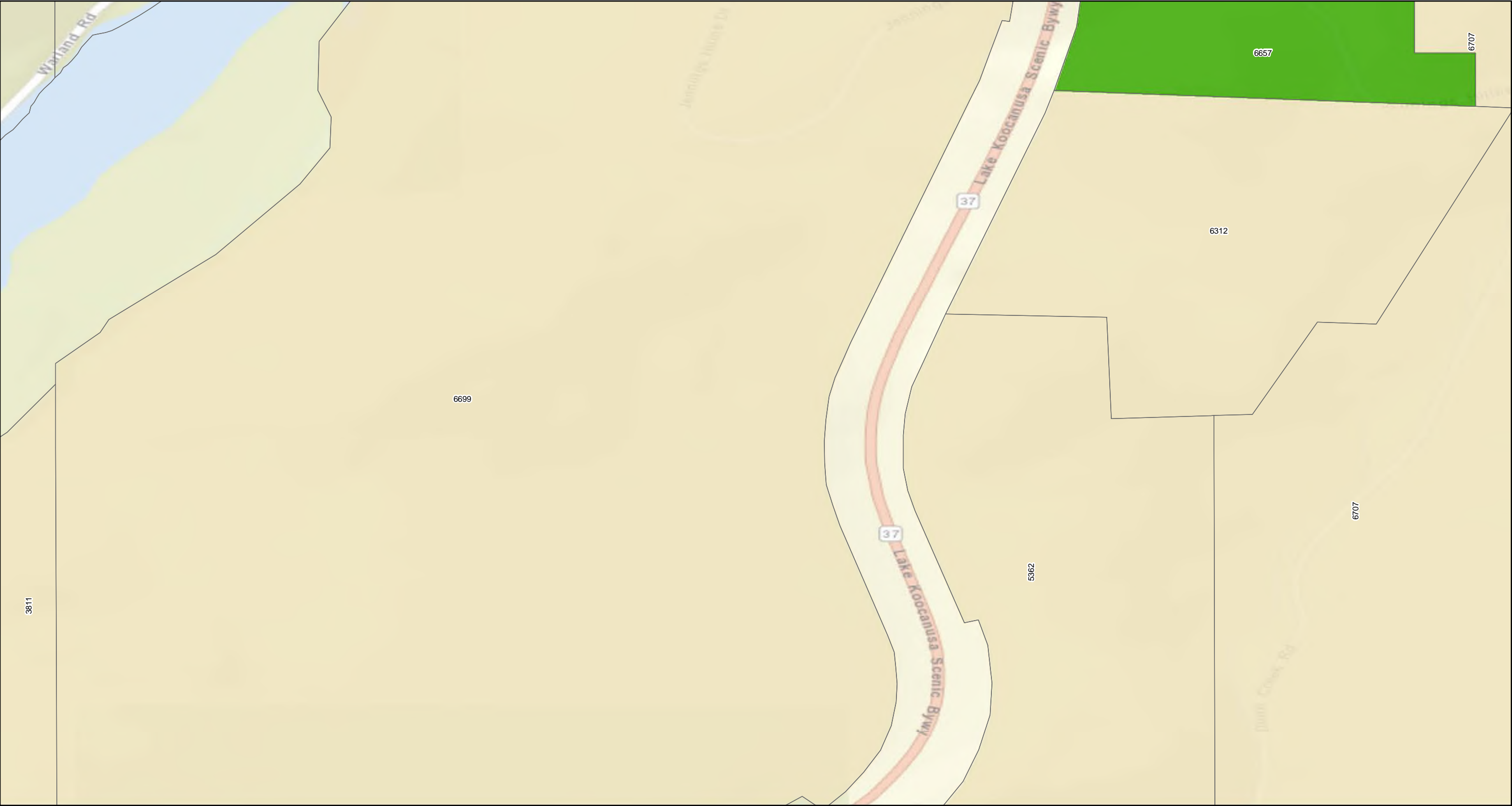
NOTE:

For properties having more than one mapping category due to multiple addresses at the property the property shows the highest priority status category.

Coordinate System: GCS North American 1983
Datum: North American 1983
Units: Degree



Map produced by **CDM Smith**

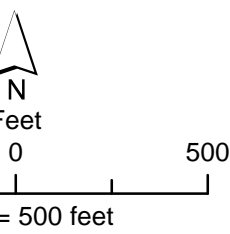


Property Status

Response Required - Access Refused	Response Completed Outdoor	Property Boundary
Response Required - Access Granted	Response Completed Indoor	GeoUnits with Multiple Properties
Investigation Required - Access Refused	Investigation Not Required	
Response Completed Indoor/Outdoor	Response Not Required	

Geounits are used to identify each OU 4 parcel.

Base Map Layer: Sources: Esri, HERE, Garmin, USGS, Intermap, INCREMENT P, NRCan, Esri Japan, METI, Esri China (Hong Kong), Esri Korea, Esri (Thailand), NGCC, (c) OpenStreetMap contributors, and the GIS User Community
Copyright:© 2013 National Geographic Society, i-cubed
Map Date: 2/5/2020



Libby Property Status

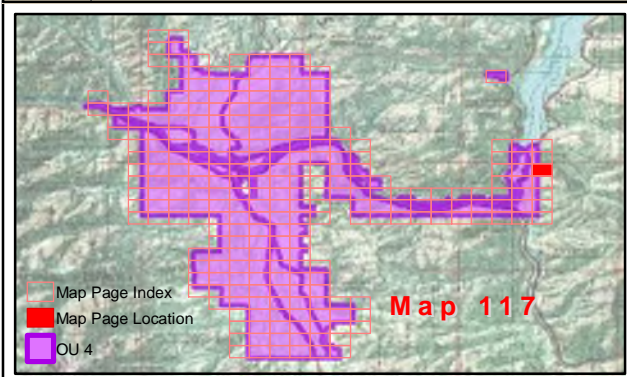
Operable Unit 4

Map: 116

NOTE:
For properties having more than one mapping category due to multiple addresses at the property the property shows the highest priority status category.

Coordinate System: GCS North American 1983
Datum: North American 1983
Units: Degree





Property Status

Response Required - Access Refused	Response Completed Outdoor	Property Boundary
Response Required - Access Granted	Response Completed Indoor	GeoUnits with Multiple Properties
Investigation Required - Access Refused	Investigation Not Required	
Response Completed Indoor/Outdoor	Response Not Required	

Geounits are used to identify each OU 4 parcel.

Base Map Layer: Sources: Esri, HERE, Garmin, USGS, Intermap, INCREMENT P, NRCan, Esri Japan, METI, Esri China (Hong Kong), Esri Korea, Esri (Thailand), NGCC, (c) OpenStreetMap contributors, and the GIS User Community
Copyright:© 2013 National Geographic Society, i-cubed
Map Date: 2/5/2020

500 250 0 500
N
Feet
1 inch = 500 feet

Libby Property Status

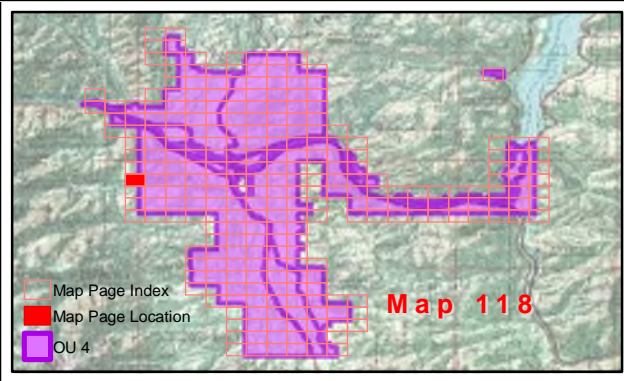
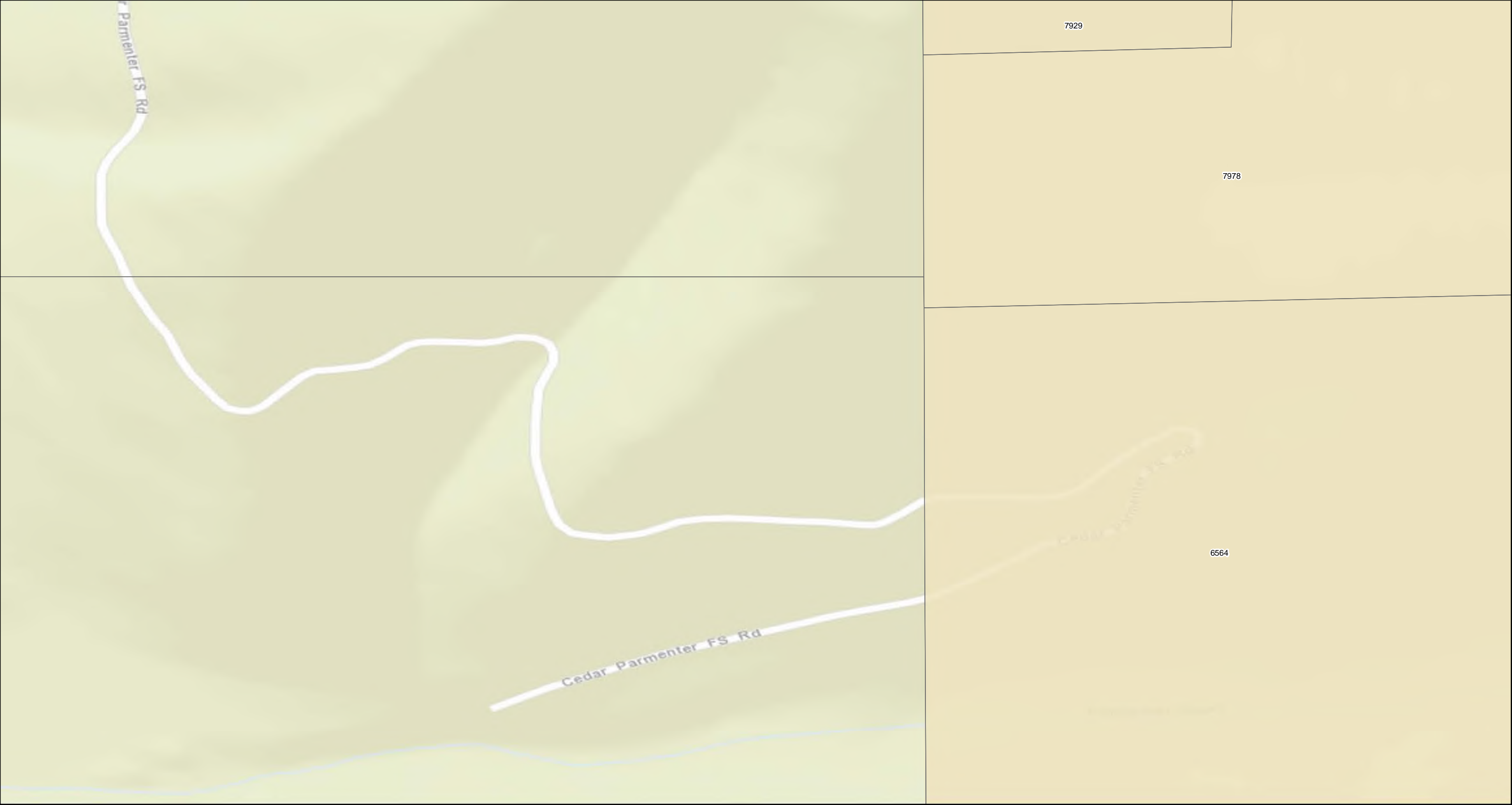
Operable Unit 4

Map: 117

NOTE:
For properties having more than one mapping category due to multiple addresses at the property the property shows the highest priority status category.

Coordinate System: GCS North American 1983
Datum: North American 1983
Units: Degree

Map produced by **CDM Smith**



Property Status

Response Required - Access Refused	Response Completed Outdoor	Property Boundary
Response Required - Access Granted	Response Completed Indoor	GeoUnits with Multiple Properties
Investigation Required - Access Refused	Investigation Not Required	
Response Completed Indoor/Outdoor	Response Not Required	

Geounits are used to identify each OU 4 parcel.

Base Map Layer: Sources: Esri, HERE, Garmin, USGS, Intermap, INCREMENT P, NRCan, Esri Japan, METI, Esri China (Hong Kong), Esri Korea, Esri (Thailand), NGCC, (c) OpenStreetMap contributors, and the GIS User Community
Copyright:© 2013 National Geographic Society, i-cubed
Map Date: 2/5/2020

500 250 0 500
Feet
1 inch = 500 feet

Libby Property Status

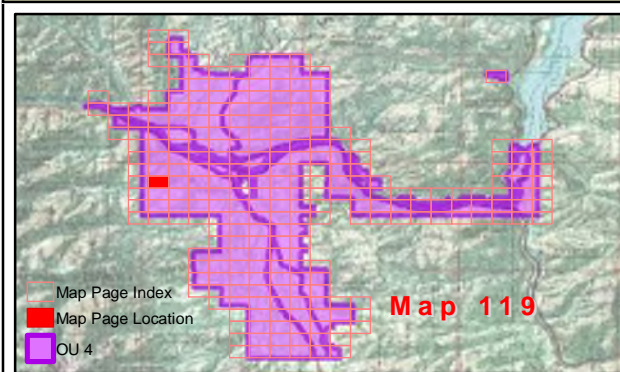
Operable Unit 4

Map: 118

NOTE:
For properties having more than one mapping category due to multiple addresses at the property the property shows the highest priority status category.

Coordinate System: GCS North American 1983
Datum: North American 1983
Units: Degree



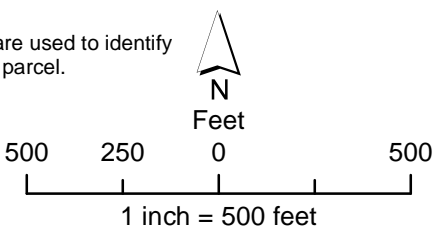


Property Status

Response Required - Access Refused	Response Completed Outdoor	Property Boundary
Response Required - Access Granted	Response Completed Indoor	GeoUnits with Multiple Properties
Investigation Required - Access Refused	Investigation Not Required	
Response Completed Indoor/Outdoor	Response Not Required	

Base Map Layer: Sources: Esri, HERE, Garmin, USGS, Intermap, INCREMENT P, NRCan, Esri Japan, METI, Esri China (Hong Kong), Esri Korea, Esri (Thailand), NGCC, (c) OpenStreetMap contributors, and the GIS User Community
Copyright:© 2013 National Geographic Society, i-cubed
Map Date: 2/5/2020

Geounits are used to identify each OU 4 parcel.



Libby Property Status

Operable Unit 4

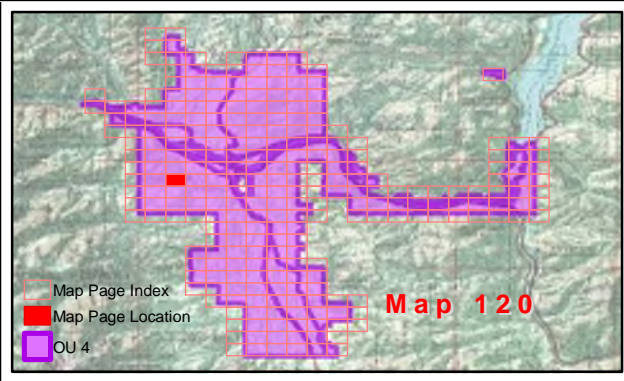

Map: 119

NOTE:
For properties having more than one mapping category due to multiple addresses at the property the property shows the highest priority status category.

Coordinate System: GCS North American 1983
Datum: North American 1983
Units: Degree



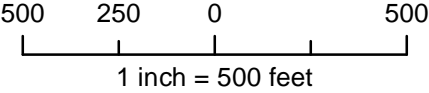
Map produced by **CDM Smith**



Property Status

- | | | |
|---|----------------------------|-----------------------------------|
| Response Required - Access Refused | Response Completed Outdoor | Property Boundary |
| Response Required - Access Granted | Response Completed Indoor | GeoUnits with Multiple Properties |
| Investigation Required - Access Refused | Investigation Not Required | |
| Response Completed Indoor/Outdoor | Response Not Required | |

Geounits are used to identify each OU 4 parcel.



Libby Property Status

Operable Unit 4

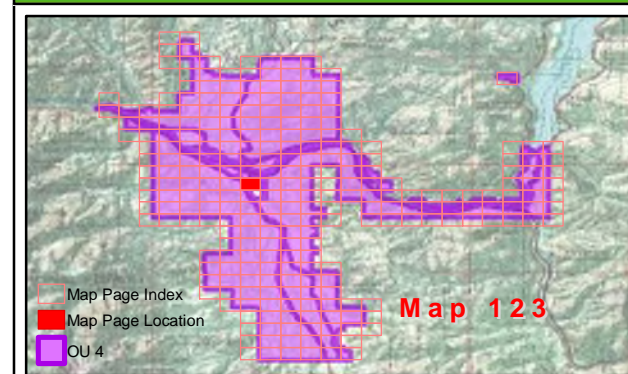
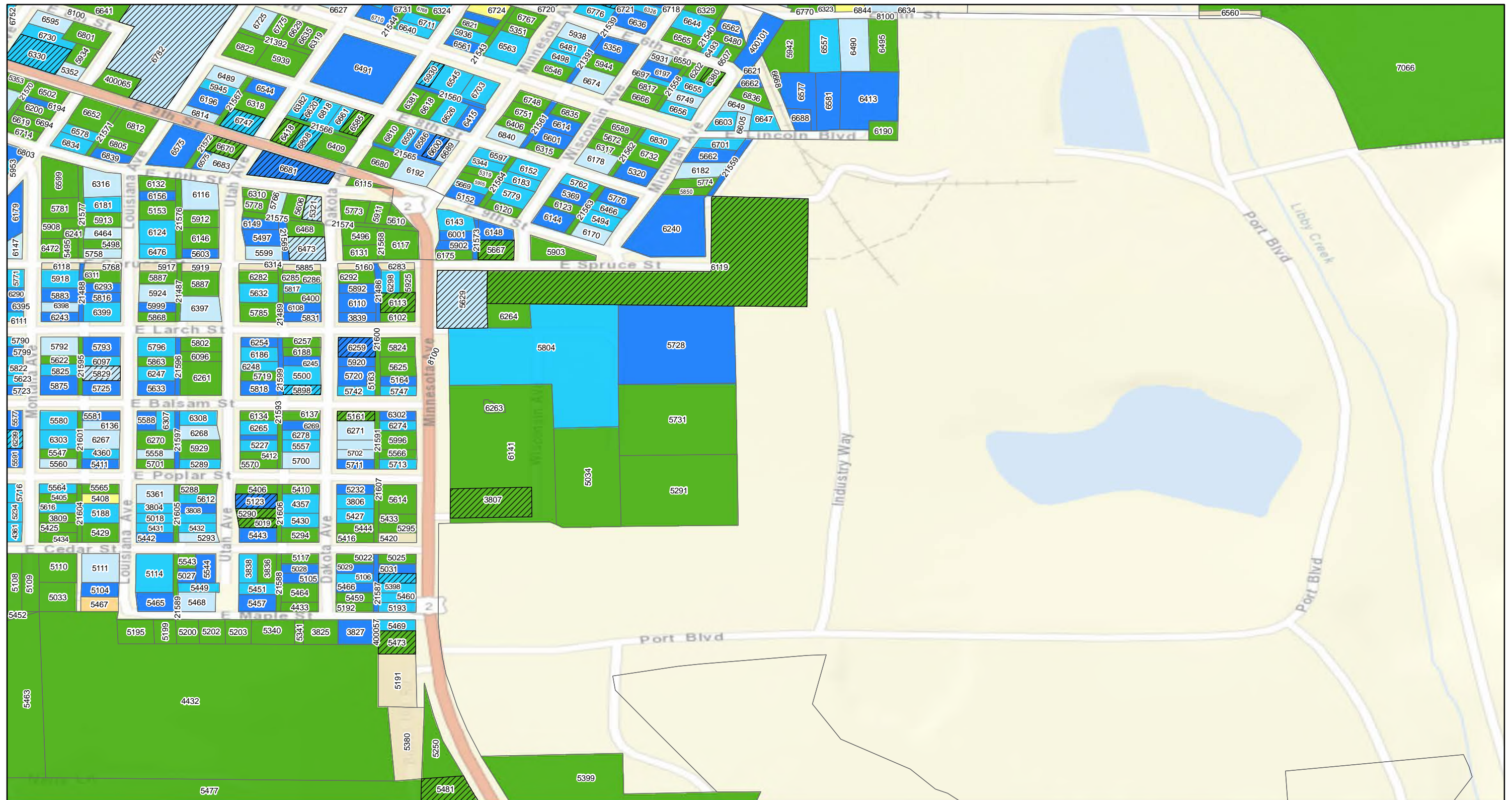
Map: 120

NOTE:
For properties having more than one mapping category due to multiple addresses at the property the property shows the highest priority status category.

Coordinate System: GCS North American 1983
Datum: North American 1983
Units: Degree



Map produced by **CDM Smith**

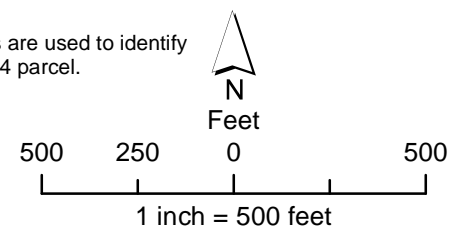


Property Status

Response Required - Access Refused	Response Completed Outdoor	Property Boundary
Response Required - Access Granted	Response Completed Indoor	GeoUnits with Multiple Properties
Investigation Required - Access Refused	Investigation Not Required	
Response Completed Indoor/Outdoor	Response Not Required	

Base Map Layer: Sources: Esri, HERE, Garmin, USGS, Intermap, INCREMENT P, NRCan, Esri Japan, METI, Esri China (Hong Kong), Esri Korea, Esri (Thailand), NGCC, (c) OpenStreetMap contributors, and the GIS User Community
Copyright:© 2013 National Geographic Society, i-cubed
Map Date: 2/5/2020

Geounits are used to identify each OU 4 parcel.



Libby Property Status

Operable Unit 4

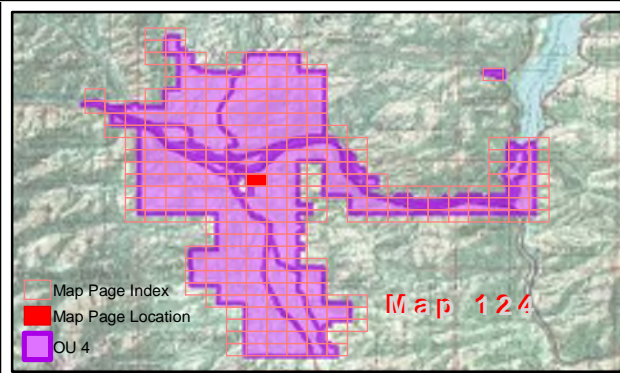
Map: 123

NOTE:
For properties having more than one mapping category due to multiple addresses at the property the property shows the highest priority status category.

Coordinate System: GCS North American 1983
Datum: North American 1983
Units: Degree



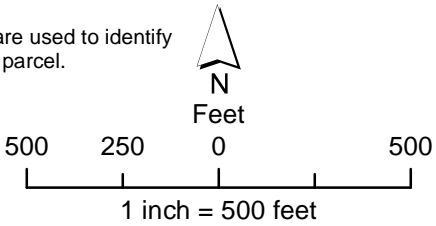
Map produced by **CDM Smith**



Property Status

<div></div> Response Required - Access Refused	<div></div> Response Completed Outdoor	<div></div> Property Boundary
<div></div> Response Required - Access Granted	<div></div> Response Completed Indoor	<div></div> GeoUnits with Multiple Properties
<div></div> Investigation Required - Access Refused	<div></div> Investigation Not Required	
<div></div> Response Completed Indoor/Outdoor	<div></div> Response Not Required	

Geounits are used to identify each OU 4 parcel.



NOTE:
For properties having more than one mapping category due to multiple addresses at the property the property shows the highest priority status category.

Coordinate System: GCS North American 1983
Datum: North American 1983
Units: Degree

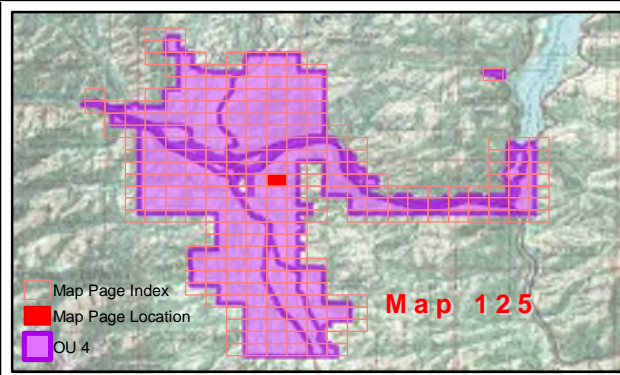

Libby Property Status

Operable Unit 4

Map: 124



Map produced by **CDM Smith**

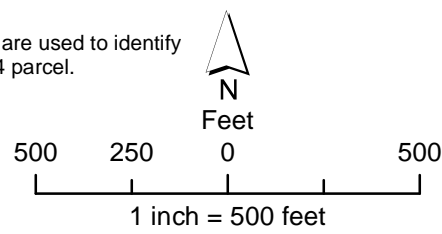


Property Status

Response Required - Access Refused	Response Completed Outdoor	Property Boundary
Response Required - Access Granted	Response Completed Indoor	GeoUnits with Multiple Properties
Investigation Required - Access Refused	Investigation Not Required	
Response Completed Indoor/Outdoor	Response Not Required	

Base Map Layer: Sources: Esri, HERE, Garmin, USGS, Intermap, INCREMENT P, NRCan, Esri Japan, METI, Esri China (Hong Kong), Esri Korea, Esri (Thailand), NGCC, (c) OpenStreetMap contributors, and the GIS User Community
Copyright:© 2013 National Geographic Society, i-cubed
Map Date: 2/5/2020

Geounits are used to identify each OU 4 parcel.



Libby Property Status

Operable Unit 4

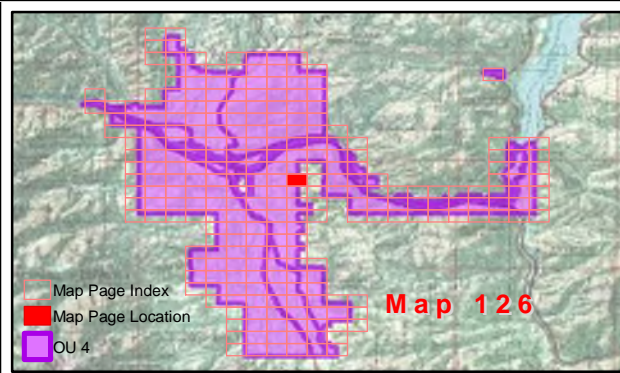

Map: 125

NOTE:
For properties having more than one mapping category due to multiple addresses at the property the property shows the highest priority status category.

Coordinate System: GCS North American 1983
Datum: North American 1983
Units: Degree



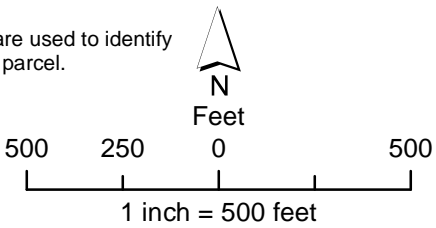
Map produced by CDM Smith



Property Status			
<div></div>	Response Required - Access Refused	<div></div>	Response Completed Outdoor
<div></div>	Response Required - Access Granted	<div></div>	Response Completed Indoor
<div></div>	Investigation Required - Access Refused	<div></div>	Investigation Not Required
<div></div>	Response Completed Indoor/Outdoor	<div></div>	Response Not Required
<div></div>	Property Boundary		
<div></div>	GeoUnits with Multiple Properties		

Base Map Layer: Sources: Esri, HERE, Garmin, USGS, Intermap, INCREMENT P, NRCan, Esri Japan, METI, Esri China (Hong Kong), Esri Korea, Esri (Thailand), NGCC, (c) OpenStreetMap contributors, and the GIS User Community
Copyright:© 2013 National Geographic Society, i-cubed
Map Date: 2/5/2020

Geounits are used to identify each OU 4 parcel.



Libby Property Status

Operable Unit 4

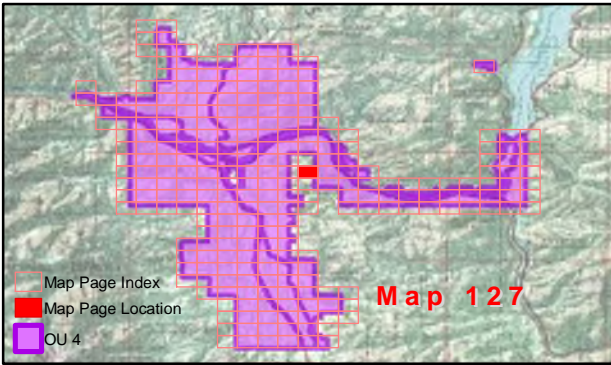

Map: 126

NOTE:
For properties having more than one mapping category due to multiple addresses at the property the property shows the highest priority status category.

Coordinate System: GCS North American 1983
Datum: North American 1983
Units: Degree



Map produced by **CDM Smith**

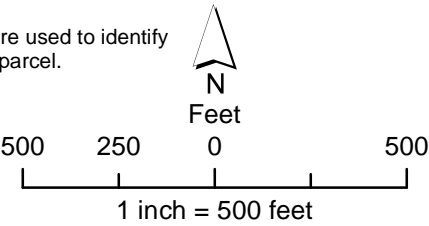


Property Status

- | | | |
|---|----------------------------|-----------------------------------|
| Response Required - Access Refused | Response Completed Outdoor | Property Boundary |
| Response Required - Access Granted | Response Completed Indoor | GeoUnits with Multiple Properties |
| Investigation Required - Access Refused | Investigation Not Required | |
| Response Completed Indoor/Outdoor | Response Not Required | |

Base Map Layer: Sources: Esri, HERE, Garmin, USGS, Intermap, INCREMENT P, NRCan, Esri Japan, METI, Esri China (Hong Kong), Esri Korea, Esri (Thailand), NGCC, (c) OpenStreetMap contributors, and the GIS User Community
Copyright:© 2013 National Geographic Society, i-cubed
Map Date: 2/5/2020

Geounits are used to identify each OU 4 parcel.



Libby Property Status

Operable Unit 4

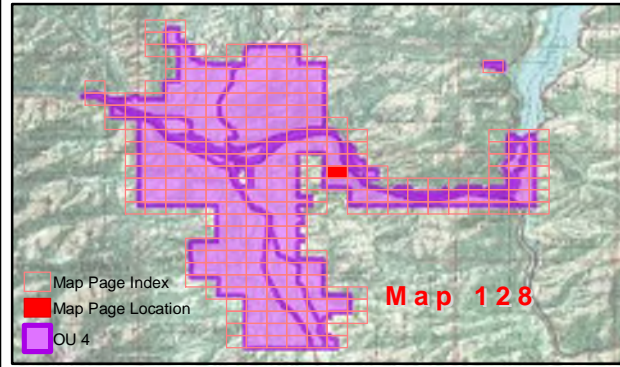

Map: 127

NOTE:
For properties having more than one mapping category due to multiple addresses at the property the property shows the highest priority status category.

Coordinate System: GCS North American 1983
Datum: North American 1983
Units: Degree



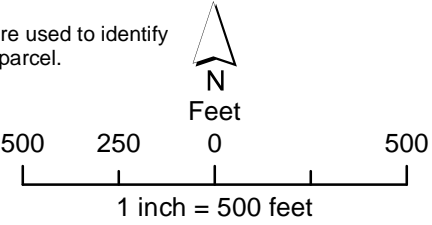
Map produced by **CDM Smith**



Property Status

<div></div> Response Required - Access Refused	<div></div> Response Completed Outdoor	<div></div> Property Boundary
<div></div> Response Required - Access Granted	<div></div> Response Completed Indoor	<div></div> GeoUnits with Multiple Properties
<div></div> Investigation Required - Access Refused	<div></div> Investigation Not Required	
<div></div> Response Completed Indoor/Outdoor	<div></div> Response Not Required	

Geounits are used to identify each OU 4 parcel.



Libby Property Status

Operable Unit 4

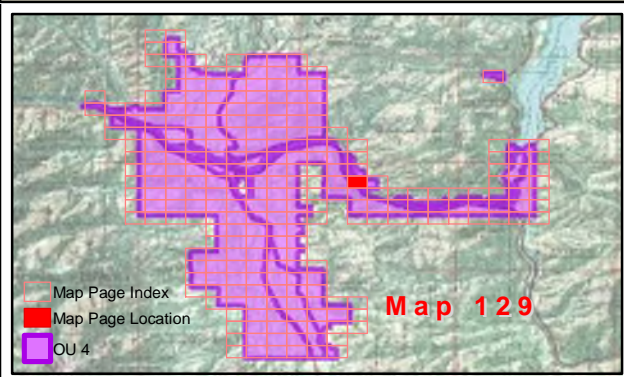
Map: 128

NOTE:
For properties having more than one mapping category due to multiple addresses at the property the property shows the highest priority status category.

Coordinate System: GCS North American 1983
Datum: North American 1983
Units: Degree



Map produced by **CDM Smith**



Property Status

Response Required - Access Refused	Response Completed Outdoor	Property Boundary
Investigation Required - Access Refused	Response Completed Indoor	GeoUnits with Multiple Properties
Response Completed Indoor/Outdoor	Response Not Required	

Base Map Layer: Sources: Esri, HERE, Garmin, USGS, Intermap, INCREMENT P, NRCan, Esri Japan, METI, Esri China (Hong Kong), Esri Korea, Esri (Thailand), NGCC, (c) OpenStreetMap contributors, and the GIS User Community
Copyright:© 2013 National Geographic Society, i-cubed
Map Date: 2/5/2020

Geounits are used to identify each OU 4 parcel.

N
Feet
500 250 0 500
1 inch = 500 feet

Libby Property Status

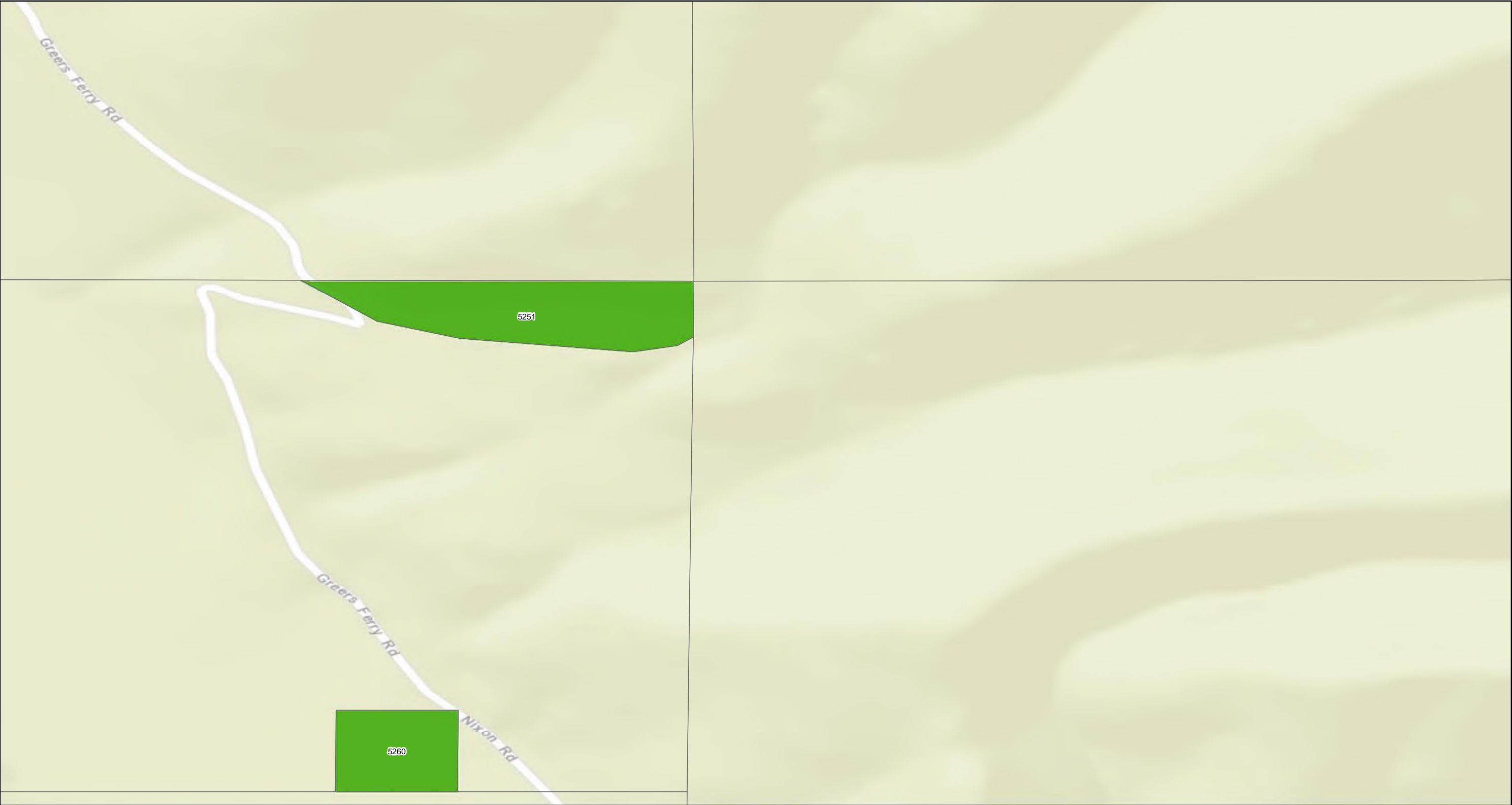
Operable Unit 4

Map: 129

NOTE:
For properties having more than one mapping category due to multiple addresses at the property the property shows the highest priority status category.

Coordinate System: GCS North American 1983
Datum: North American 1983
Units: Degree

Map produced by CDM Smith



Map Page Index
Map Page Location
OU 4

Map 130

Property Status

Response Required - Access Refused	Response Completed Outdoor	Property Boundary
Response Required - Access Granted	Response Completed Indoor	GeoUnits with Multiple Properties
Investigation Required - Access Refused	Investigation Not Required	
Response Completed Indoor/Outdoor	Response Not Required	

Base Map Layer: Sources: Esri, HERE, Garmin, USGS, Intermap, INCREMENT P, NRCan, Esri Japan, METI, Esri China (Hong Kong), Esri Korea, Esri (Thailand), NGCC, (c) OpenStreetMap contributors, and the GIS User Community
Copyright:© 2013 National Geographic Society, i-cubed
Map Date: 2/5/2020

Geounits are used to identify each OU 4 parcel.

500 250 0 500

1 inch = 500 feet

Libby Property Status

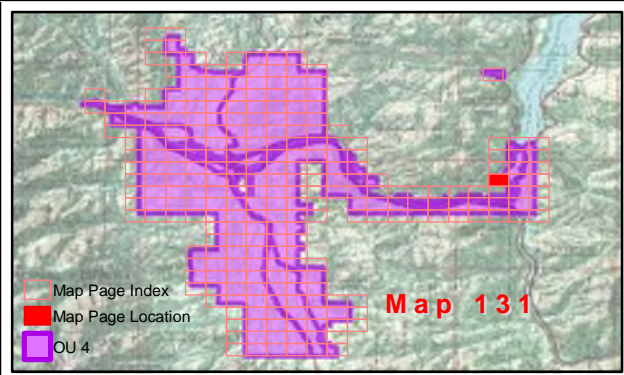
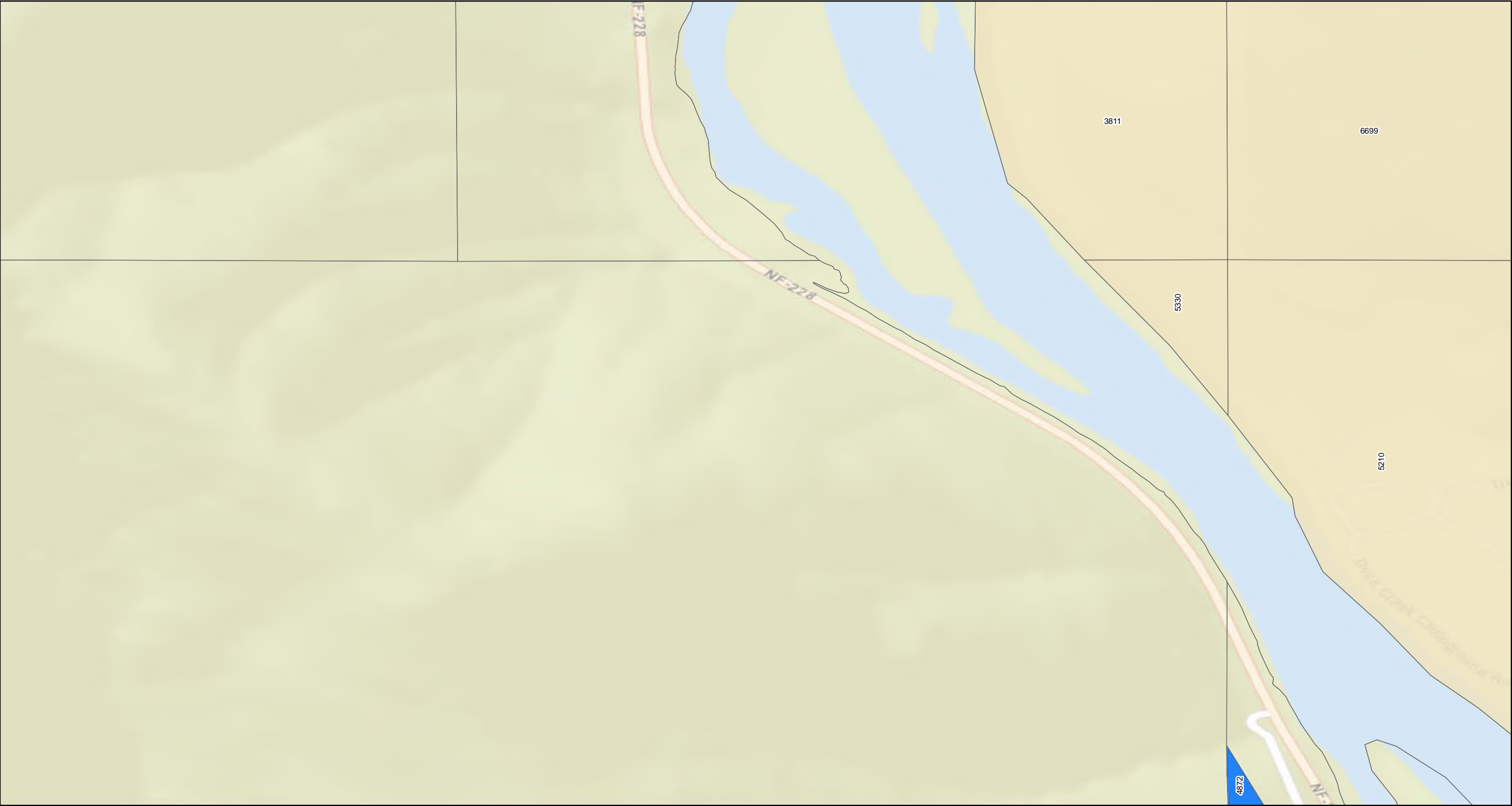
Operable Unit 4

Map: 130

NOTE:
For properties having more than one mapping category due to multiple addresses at the property the property shows the highest priority status category.

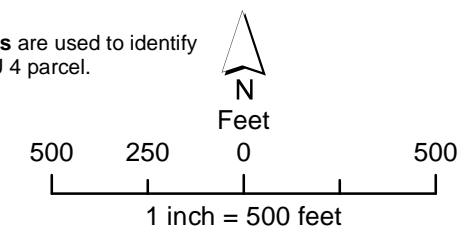
Coordinate System: GCS North American 1983
Datum: North American 1983
Units: Degree

Map produced by **CDM Smith**



Property Status			
<div></div>	Response Required - Access Refused	<div></div>	Response Completed Outdoor
<div></div>	Response Required - Access Granted	<div></div>	Response Completed Indoor
<div></div>	Investigation Required - Access Refused	<div></div>	Investigation Not Required
<div></div>	Response Completed Indoor/Outdoor	<div></div>	Response Not Required
<div></div>	Property Boundary		
<div></div>	GeoUnits with Multiple Properties		

Geounits are used to identify each OU 4 parcel.



Libby Property Status

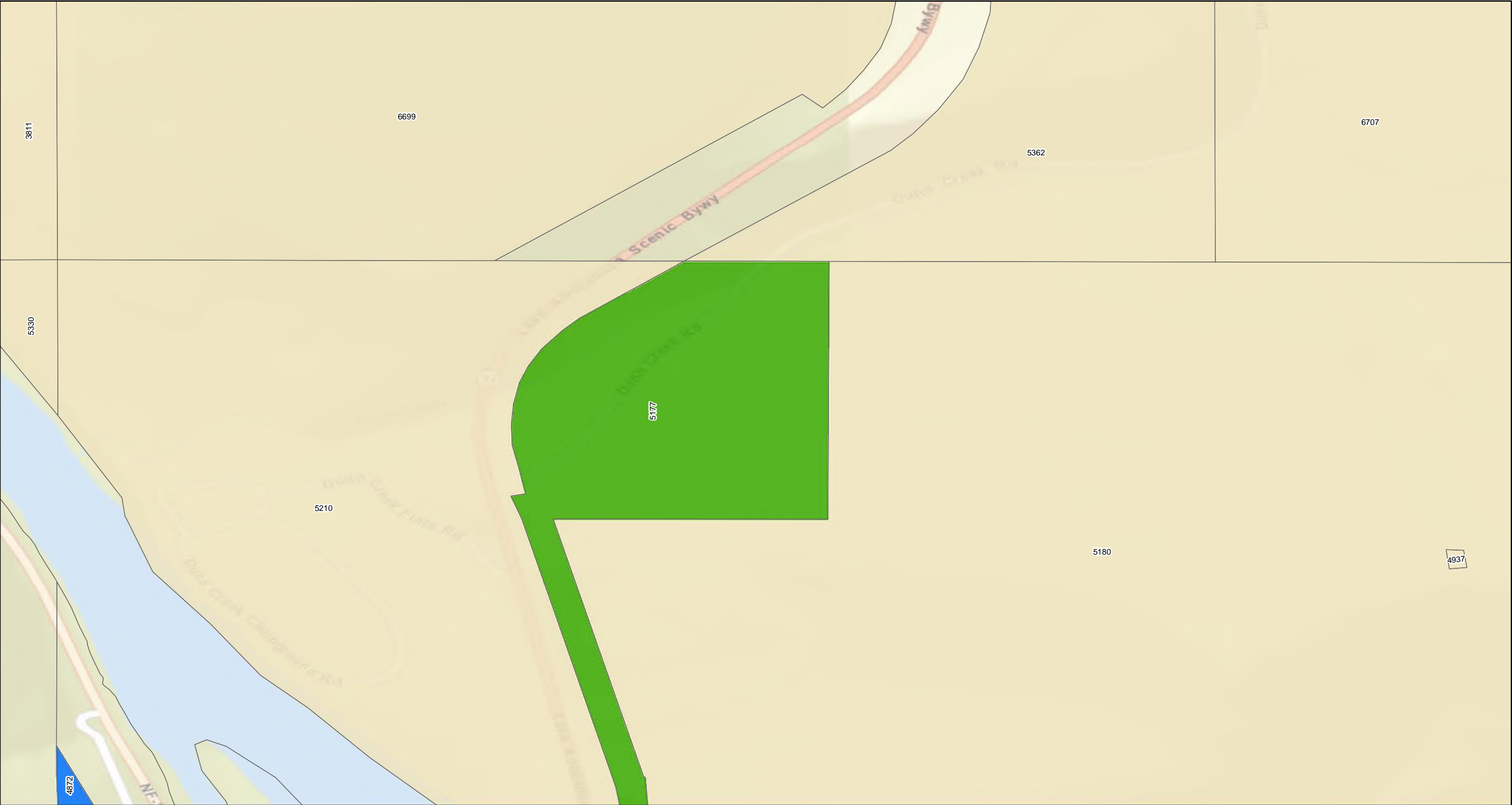
Operable Unit 4

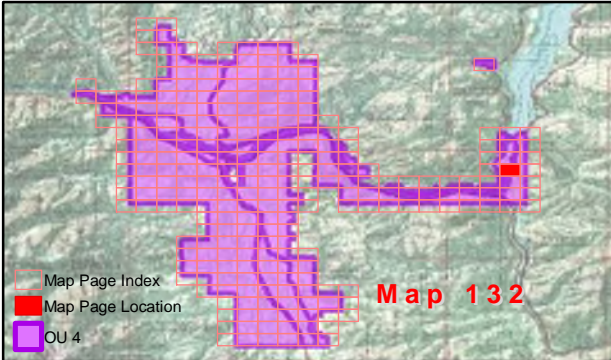
Map: 131

NOTE:
For properties having more than one mapping category due to multiple addresses at the property the property shows the highest priority status category.

Coordinate System: GCS North American 1983
Datum: North American 1983
Units: Degree







Map Page Index
Map Page Location
OU 4

Map 132

Property Status


Response Required - Access Refused	Response Completed Outdoor	Property Boundary
Response Required - Access Granted	Response Completed Indoor	GeoUnits with Multiple Properties
Investigation Required - Access Refused	Investigation Not Required	
Response Completed Indoor/Outdoor	Response Not Required	

Base Map Layer: Sources: Esri, HERE, Garmin, USGS, Intermap, INCREMENT P, NRCan, Esri Japan, METI, Esri China (Hong Kong), Esri Korea, Esri (Thailand), NGCC, (c) OpenStreetMap contributors, and the GIS User Community
Copyright:© 2013 National Geographic Society, i-cubed
Map Date: 2/5/2020


Libby Property Status
Operable Unit 4
Map: 132

NOTE:
For properties having more than one mapping category due to multiple addresses at the property the property shows the highest priority status category.

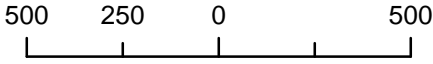
Coordinate System: GCS North American 1983
Datum: North American 1983
Units: Degree

Map produced by 

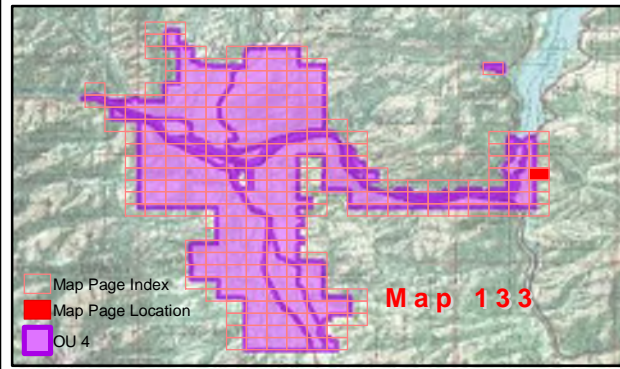
Geounits are used to identify each OU 4 parcel.



Feet



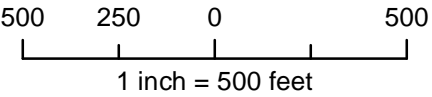
1 inch = 500 feet



Property Status

- | | | |
|---|----------------------------|-----------------------------------|
| Response Required - Access Refused | Response Completed Outdoor | Property Boundary |
| Response Required - Access Granted | Response Completed Indoor | GeoUnits with Multiple Properties |
| Investigation Required - Access Refused | Investigation Not Required | |
| Response Completed Indoor/Outdoor | Response Not Required | |

Geounits are used to identify each OU 4 parcel.



Libby Property Status

Operable Unit 4

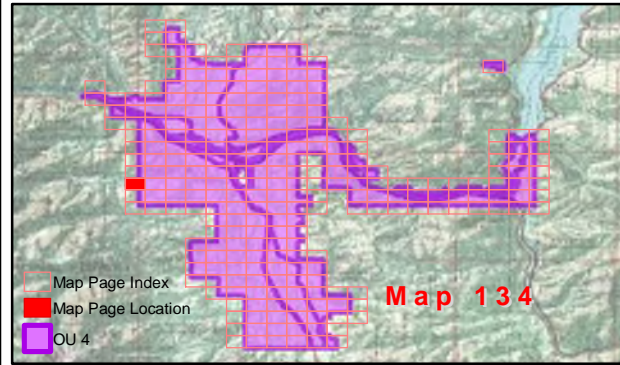
Map: 133

NOTE:
For properties having more than one mapping category due to multiple addresses at the property the property shows the highest priority status category.

Coordinate System: GCS North American 1983
Datum: North American 1983
Units: Degree



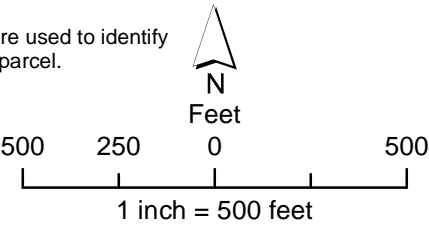
Map produced by



Property Status			
<div></div>	Response Required - Access Refused	<div></div>	Response Completed Outdoor
<div></div>	Response Required - Access Granted	<div></div>	Response Completed Indoor
<div></div>	Investigation Required - Access Refused	<div></div>	Investigation Not Required
<div></div>	Response Completed Indoor/Outdoor	<div></div>	Response Not Required
<div></div>	Property Boundary		
<div></div>	GeoUnits with Multiple Properties		

Base Map Layer: Sources: Esri, HERE, Garmin, USGS, Intermap, INCREMENT P, NRCan, Esri Japan, METI, Esri China (Hong Kong), Esri Korea, Esri (Thailand), NGCC, (c) OpenStreetMap contributors, and the GIS User Community
Copyright:© 2013 National Geographic Society, i-cubed
Map Date: 2/5/2020

Geounits are used to identify each OU 4 parcel.



Libby Property Status

Operable Unit 4

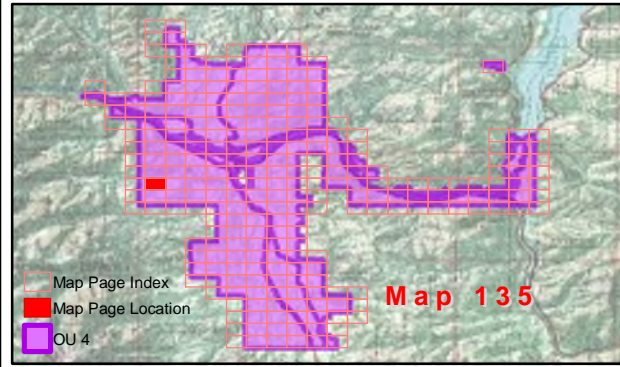
Map: 134

NOTE:
For properties having more than one mapping category due to multiple addresses at the property the property shows the highest priority status category.

Coordinate System: GCS North American 1983
Datum: North American 1983
Units: Degree



Map produced by **CDM Smith**

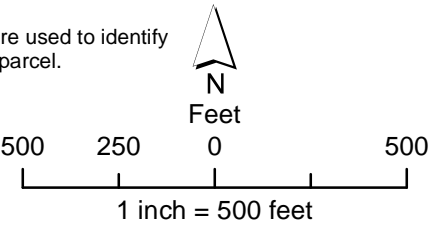


Property Status

- | | | |
|---|----------------------------|-----------------------------------|
| Response Required - Access Refused | Response Completed Outdoor | Property Boundary |
| Investigation Required - Access Refused | Response Completed Indoor | GeoUnits with Multiple Properties |
| Response Completed Indoor/Outdoor | Investigation Not Required | |
| Response Not Required | | |

Base Map Layer: Sources: Esri, HERE, Garmin, USGS, Intermap, INCREMENT P, NRCan, Esri Japan, METI, Esri China (Hong Kong), Esri Korea, Esri (Thailand), NGCC, (c) OpenStreetMap contributors, and the GIS User Community
Copyright:© 2013 National Geographic Society, i-cubed
Map Date: 2/5/2020

Geounits are used to identify each OU 4 parcel.



Libby Property Status

Operable Unit 4

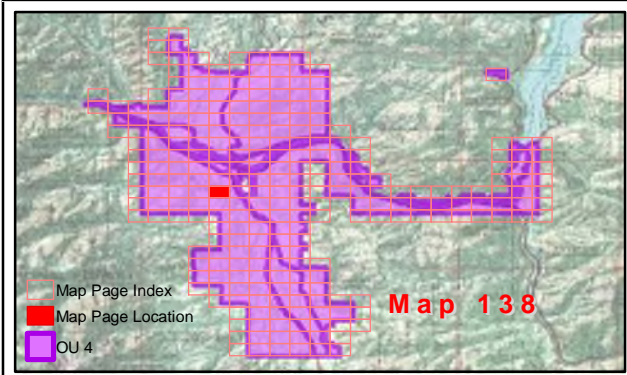
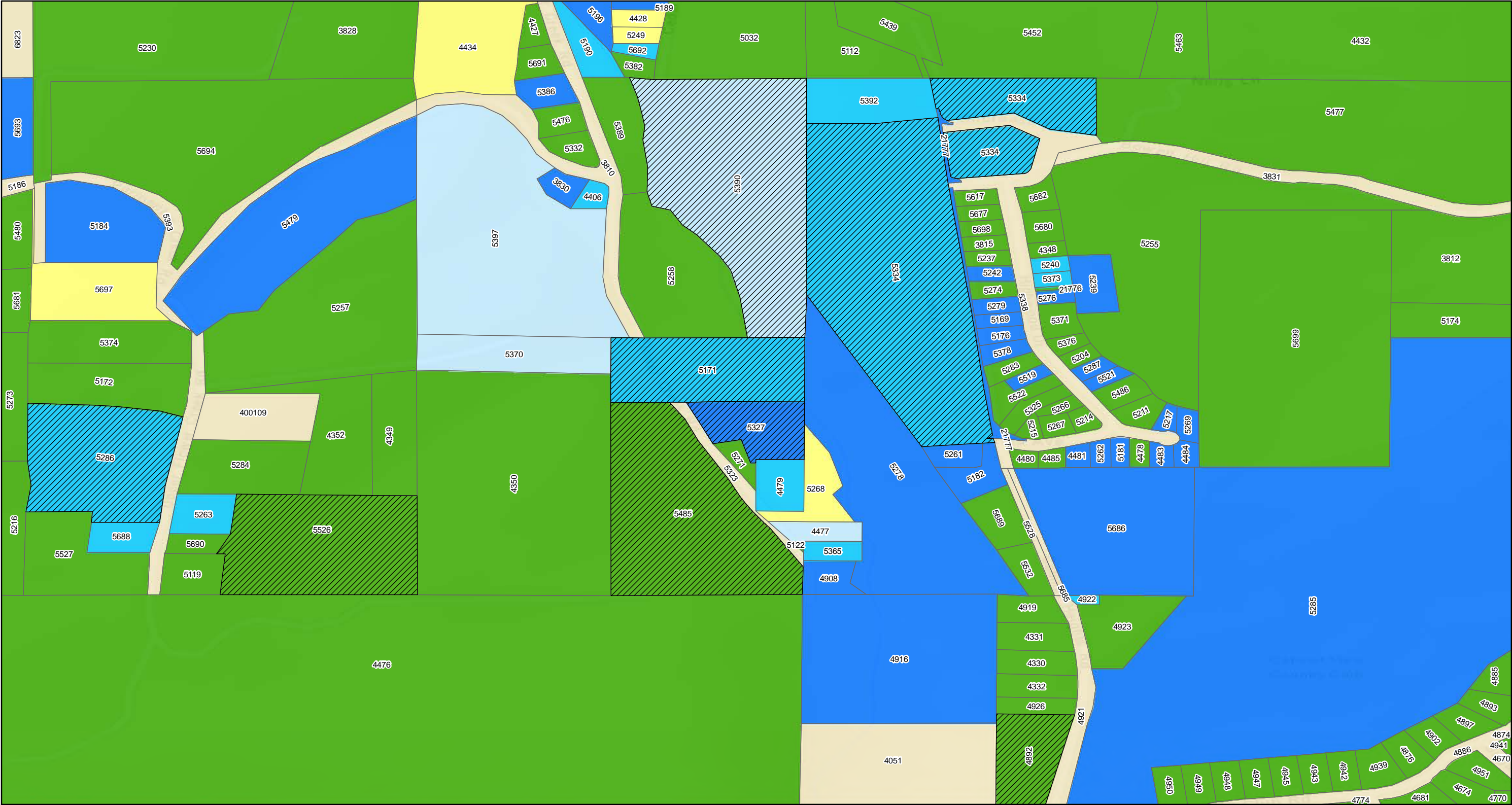
Map: 135

NOTE:
For properties having more than one mapping category due to multiple addresses at the property the property shows the highest priority status category.

Coordinate System: GCS North American 1983
Datum: North American 1983
Units: Degree



Map produced by CDM Smith

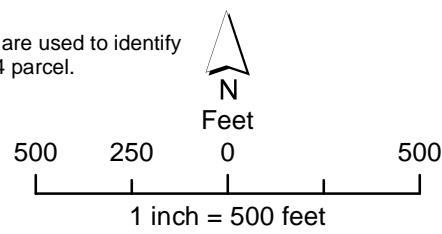


Property Status

Response Required - Access Refused	Response Completed Outdoor	Property Boundary
Response Required - Access Granted	Response Completed Indoor	GeoUnits with Multiple Properties
Investigation Required - Access Refused	Investigation Not Required	
Response Completed Indoor/Outdoor	Response Not Required	

Base Map Layer: Sources: Esri, HERE, Garmin, USGS, Intermap, INCREMENT P, NRCan, Esri Japan, METI, Esri China (Hong Kong), Esri Korea, Esri (Thailand), NGCC, (c) OpenStreetMap contributors, and the GIS User Community
Copyright:© 2013 National Geographic Society, i-cubed
Map Date: 2/5/2020

Geounits are used to identify each OU 4 parcel.



Libby Property Status

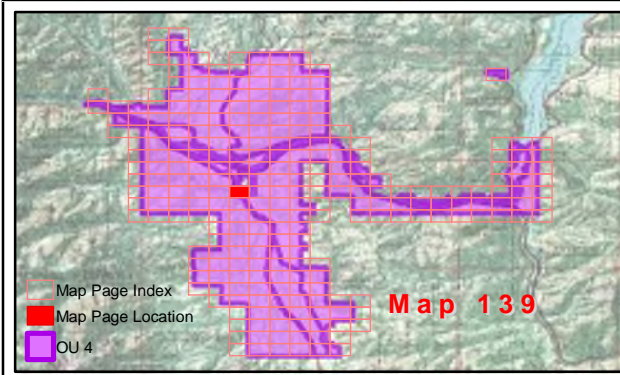
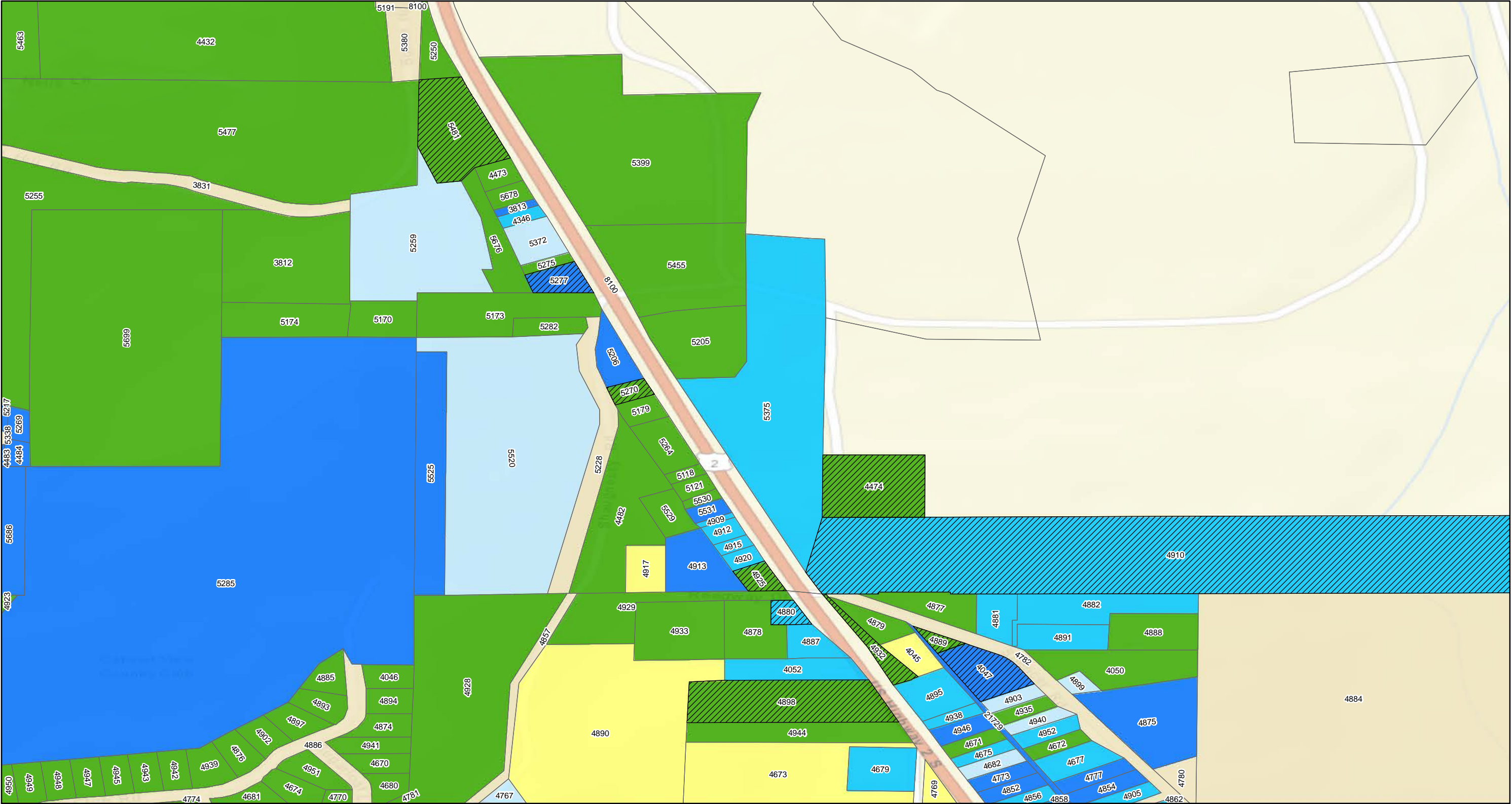
Operable Unit 4

Map: 138

NOTE:
For properties having more than one mapping category due to multiple addresses at the property the property shows the highest priority status category.

Coordinate System: GCS North American 1983
Datum: North American 1983
Units: Degree

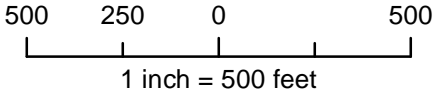




Property Status

- | | | |
|---|----------------------------|-----------------------------------|
| Response Required - Access Refused | Response Completed Outdoor | Property Boundary |
| Response Required - Access Granted | Response Completed Indoor | GeoUnits with Multiple Properties |
| Investigation Required - Access Refused | Investigation Not Required | |
| Response Completed Indoor/Outdoor | Response Not Required | |

Geounits are used to identify each OU 4 parcel.



Libby Property Status

Operable Unit 4

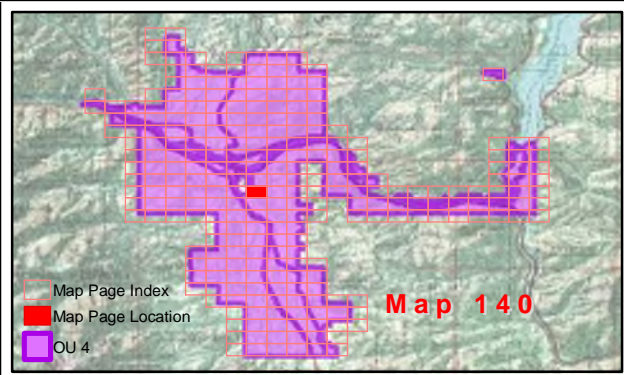
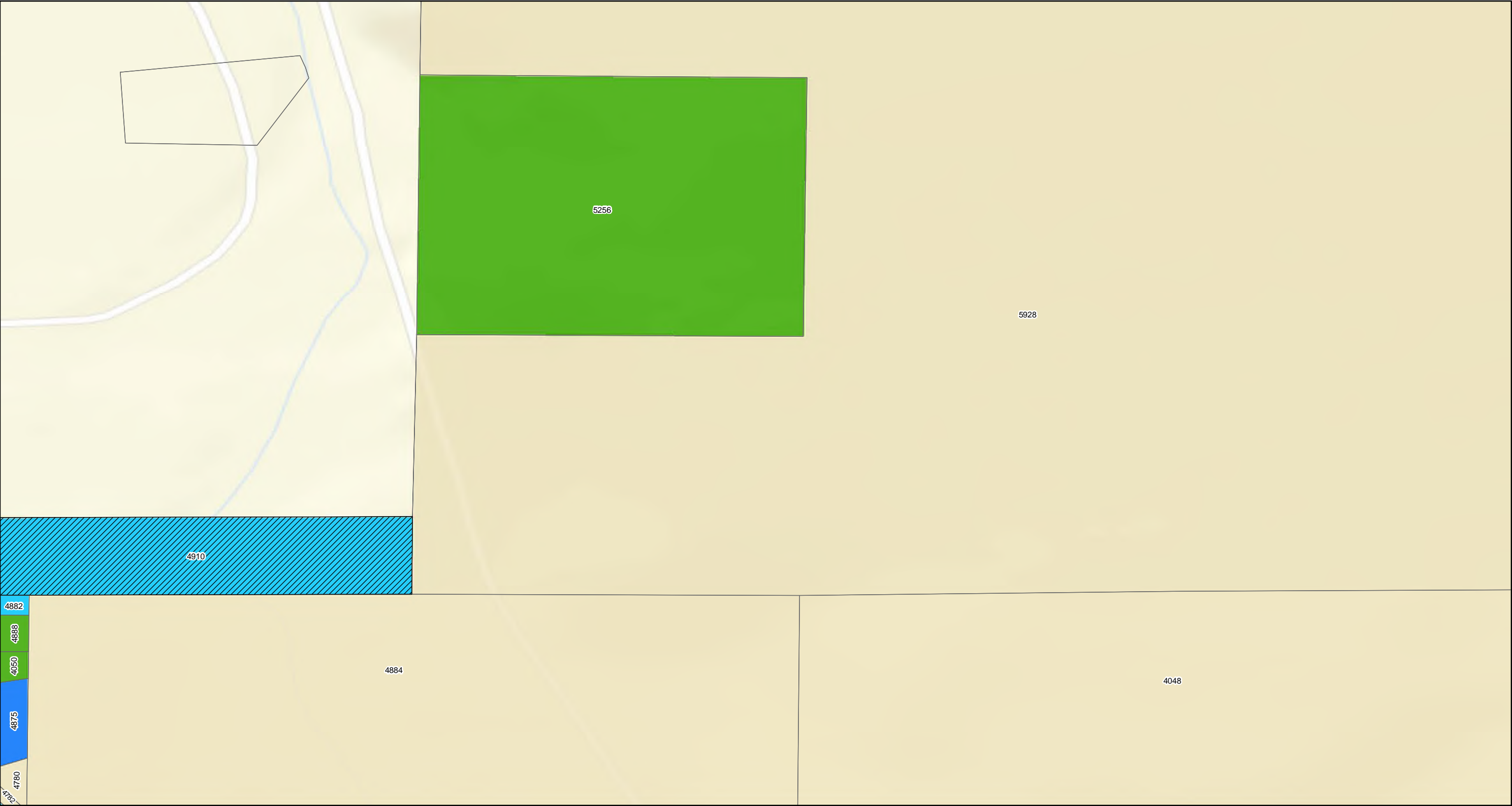
Map: 139

NOTE:
For properties having more than one mapping category due to multiple addresses at the property the property shows the highest priority status category.

Coordinate System: GCS North American 1983
Datum: North American 1983
Units: Degree



Map produced by **CDM Smith**

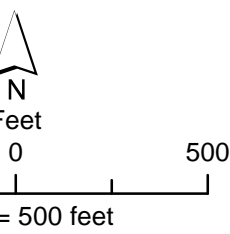


Property Status

Response Required - Access Refused	Response Completed Outdoor	Property Boundary
Response Required - Access Granted	Response Completed Indoor	GeoUnits with Multiple Properties
Investigation Required - Access Refused	Investigation Not Required	
Response Completed Indoor/Outdoor	Response Not Required	

Geounits are used to identify each OU 4 parcel.

Base Map Layer: Sources: Esri, HERE, Garmin, USGS, Intermap, INCREMENT P, NRCan, Esri Japan, METI, Esri China (Hong Kong), Esri Korea, Esri (Thailand), NGCC, (c) OpenStreetMap contributors, and the GIS User Community
Copyright:© 2013 National Geographic Society, i-cubed
Map Date: 2/5/2020



Libby Property Status

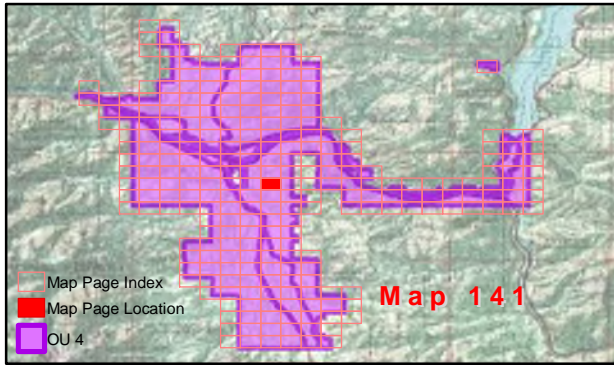
Operable Unit 4

Map: 140

NOTE:
For properties having more than one mapping category due to multiple addresses at the property the property shows the highest priority status category.

Coordinate System: GCS North American 1983
Datum: North American 1983
Units: Degree





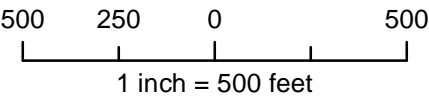
Property Status

- Response Required - Access Refused
- Response Required - Access Granted
- Investigation Required - Access Refused
- Response Completed Indoor/Outdoor

- Response Completed Outdoor
- Response Completed Indoor
- Investigation Not Required
- Response Not Required

- Property Boundary
- GeoUnits with Multiple Properties

Geounits are used to identify each OU 4 parcel.



Libby Property Status

Operable Unit 4

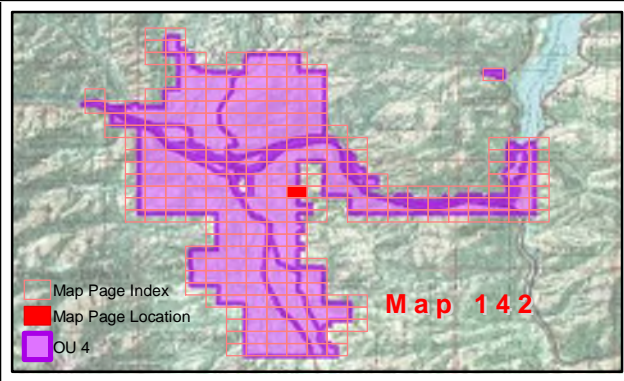

Map: 141

NOTE:
For properties having more than one mapping category due to multiple addresses at the property the property shows the highest priority status category.

Coordinate System: GCS North American 1983
Datum: North American 1983
Units: Degree



Map produced by **CDM Smith**

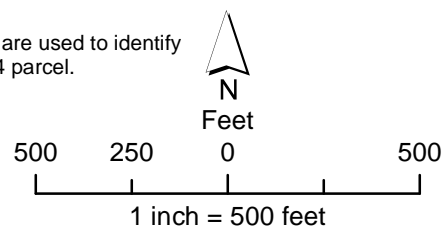


Property Status

Response Required - Access Refused	Response Completed Outdoor	Property Boundary
Response Required - Access Granted	Response Completed Indoor	GeoUnits with Multiple Properties
Investigation Required - Access Refused	Investigation Not Required	
Response Completed Indoor/Outdoor	Response Not Required	

Geounits are used to identify each OU 4 parcel.

Base Map Layer: Sources: Esri, HERE, Garmin, USGS, Intermap, INCREMENT P, NRCan, Esri Japan, METI, Esri China (Hong Kong), Esri Korea, Esri (Thailand), NGCC, (c) OpenStreetMap contributors, and the GIS User Community
Copyright:© 2013 National Geographic Society, i-cubed
Map Date: 2/5/2020



Libby Property Status

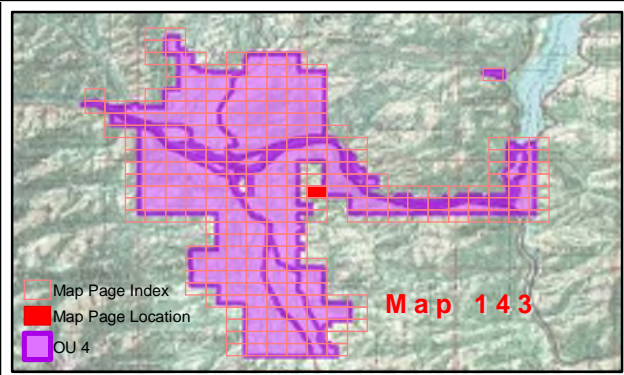
Operable Unit 4

Map: 142

NOTE:
For properties having more than one mapping category due to multiple addresses at the property the property shows the highest priority status category.

Coordinate System: GCS North American 1983
Datum: North American 1983
Units: Degree





Property Status

<div></div> Response Required - Access Refused	<div></div> Response Completed Outdoor	<div></div> Property Boundary
<div></div> Response Required - Access Granted	<div></div> Response Completed Indoor	<div></div> GeoUnits with Multiple Properties
<div></div> Investigation Required - Access Refused	<div></div> Investigation Not Required	
<div></div> Response Completed Indoor/Outdoor	<div></div> Response Not Required	

Base Map Layer: Sources: Esri, HERE, Garmin, USGS, Intermap, INCREMENT P, NRCan, Esri Japan, METI, Esri China (Hong Kong), Esri Korea, Esri (Thailand), NGCC, (c) OpenStreetMap contributors, and the GIS User Community
Copyright:© 2013 National Geographic Society, i-cubed
Map Date: 2/5/2020

Geounits are used to identify each OU 4 parcel.

N

Feet

500

250

0

500

1 inch = 500 feet

Libby Property Status

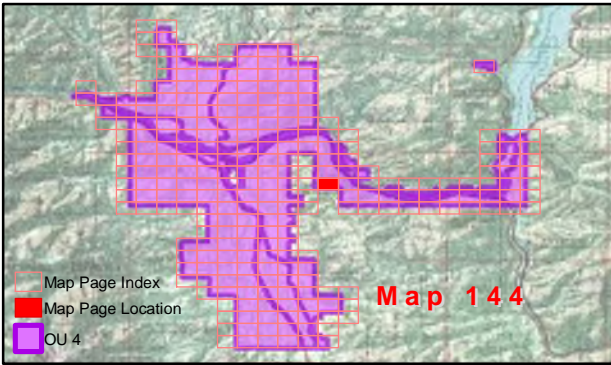
Operable Unit 4

Map: 143

NOTE:
For properties having more than one mapping category due to multiple addresses at the property the property shows the highest priority status category.

Coordinate System: GCS North American 1983
Datum: North American 1983
Units: Degree





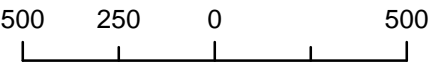
Property Status

<div></div> Response Required - Access Refused	<div></div> Response Completed Outdoor	<div></div> Property Boundary
<div></div> Response Required - Access Granted	<div></div> Response Completed Indoor	<div></div> GeoUnits with Multiple Properties
<div></div> Investigation Required - Access Refused	<div></div> Investigation Not Required	
<div></div> Response Completed Indoor/Outdoor	<div></div> Response Not Required	

Geounits are used to identify each OU 4 parcel.



Feet



1 inch = 500 feet

Libby Property Status

Operable Unit 4

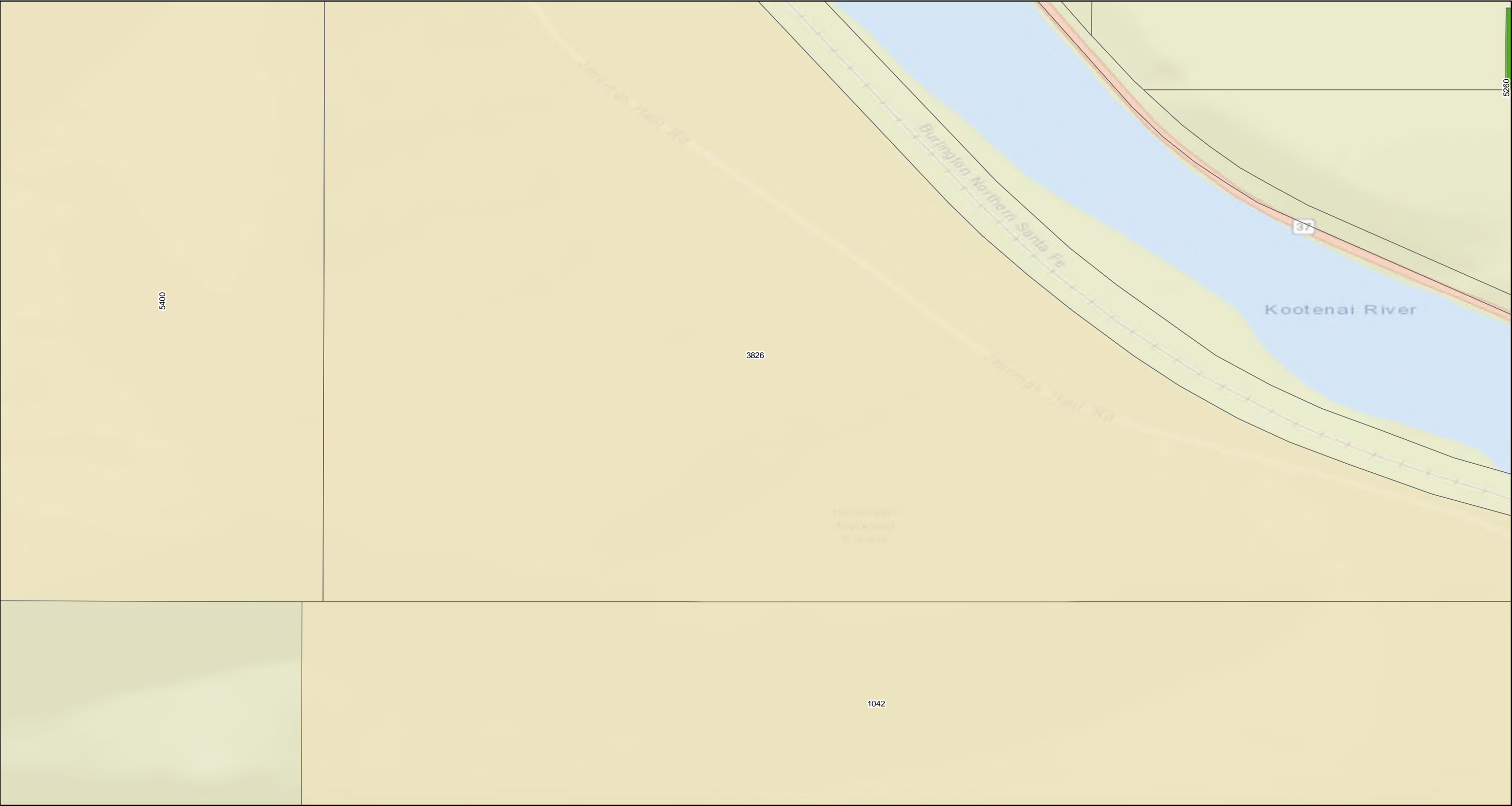
Map: 144

NOTE:
For properties having more than one mapping category due to multiple addresses at the property the property shows the highest priority status category.

Coordinate System: GCS North American 1983
Datum: North American 1983
Units: Degree



Map produced by **CDM Smith**



Map Page Index
Map Page Location
OU 4

Map 145

Property Status

Response Required - Access Refused	Response Completed Outdoor	Property Boundary
Response Required - Access Granted	Response Completed Indoor	GeoUnits with Multiple Properties
Investigation Required - Access Refused	Investigation Not Required	
Response Completed Indoor/Outdoor	Response Not Required	

Base Map Layer: Sources: Esri, HERE, Garmin, USGS, Intermap, INCREMENT P, NRCan, Esri Japan, METI, Esri China (Hong Kong), Esri Korea, Esri (Thailand), NGCC, (c) OpenStreetMap contributors, and the GIS User Community
Copyright:© 2013 National Geographic Society, i-cubed
Map Date: 2/5/2020

Geounits are used to identify each OU 4 parcel.

500 250 0 500

1 inch = 500 feet

Libby Property Status

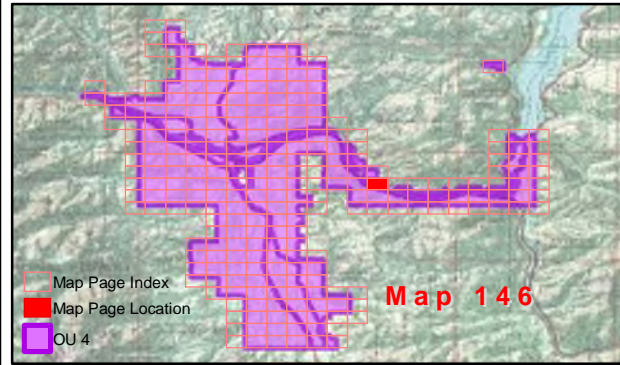
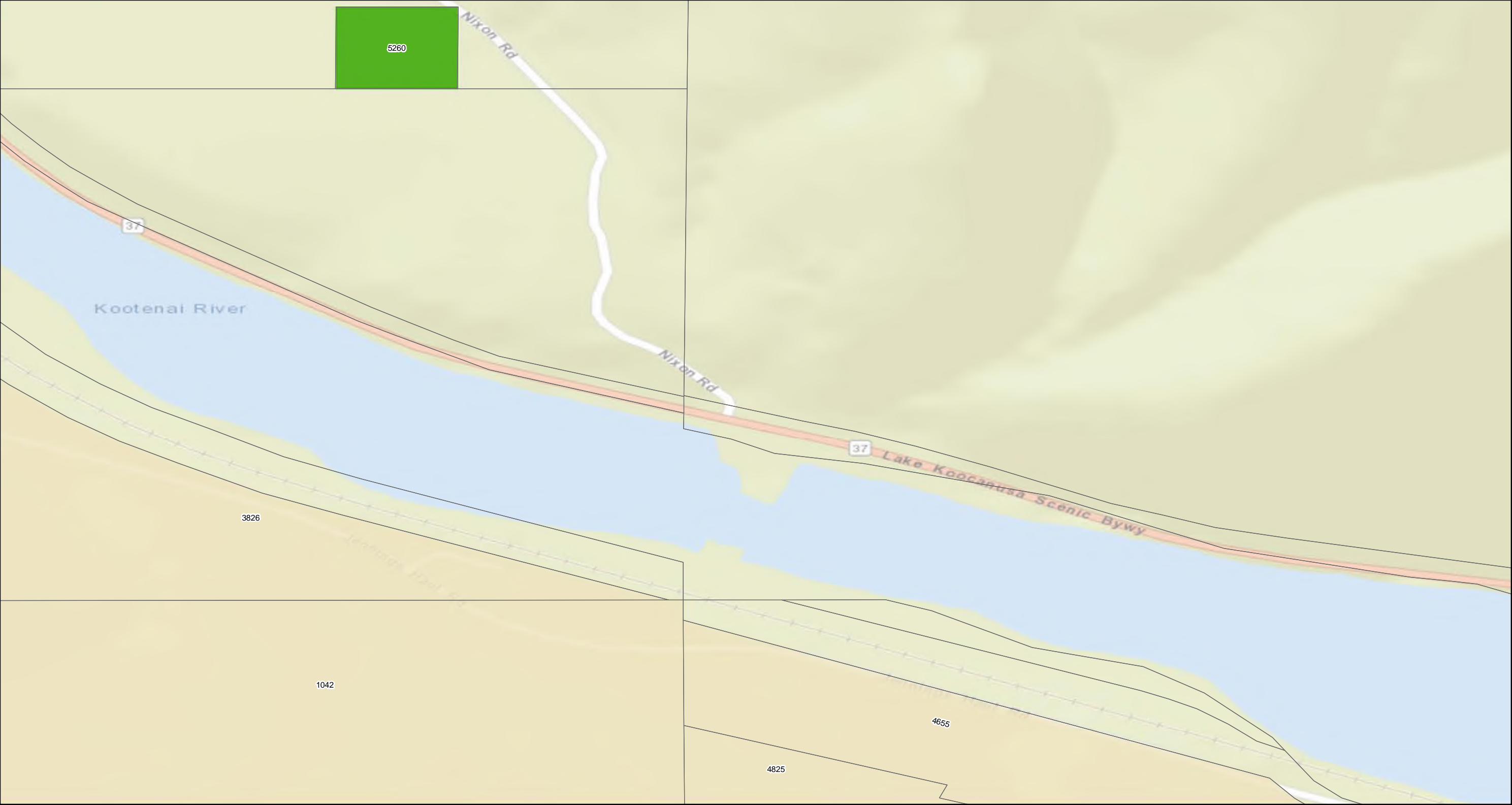
Operable Unit 4

Map: 145

NOTE:
For properties having more than one mapping category due to multiple addresses at the property the property shows the highest priority status category.

Coordinate System: GCS North American 1983
Datum: North American 1983
Units: Degree

Map produced by CDM Smith

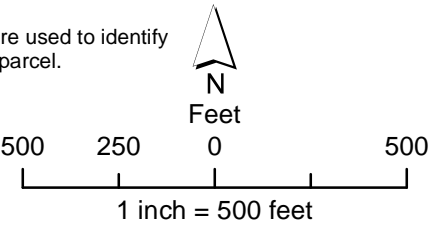


Property Status

- | | |
|---|----------------------------|
| Response Required - Access Refused | Response Completed Outdoor |
| Investigation Required - Access Refused | Response Completed Indoor |
| Response Completed Indoor/Outdoor | Response Not Required |

- | |
|-----------------------------------|
| Property Boundary |
| GeoUnits with Multiple Properties |

Geounits are used to identify each OU 4 parcel.



Libby Property Status

Operable Unit 4

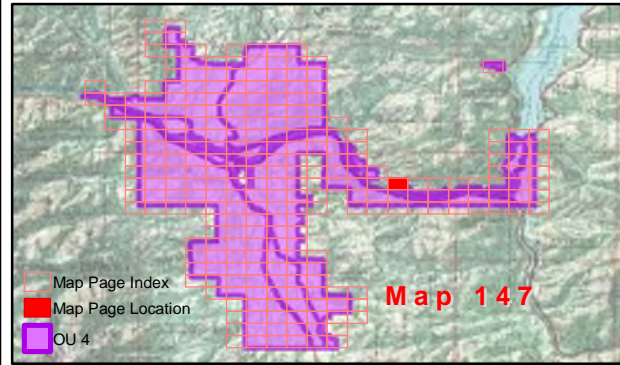
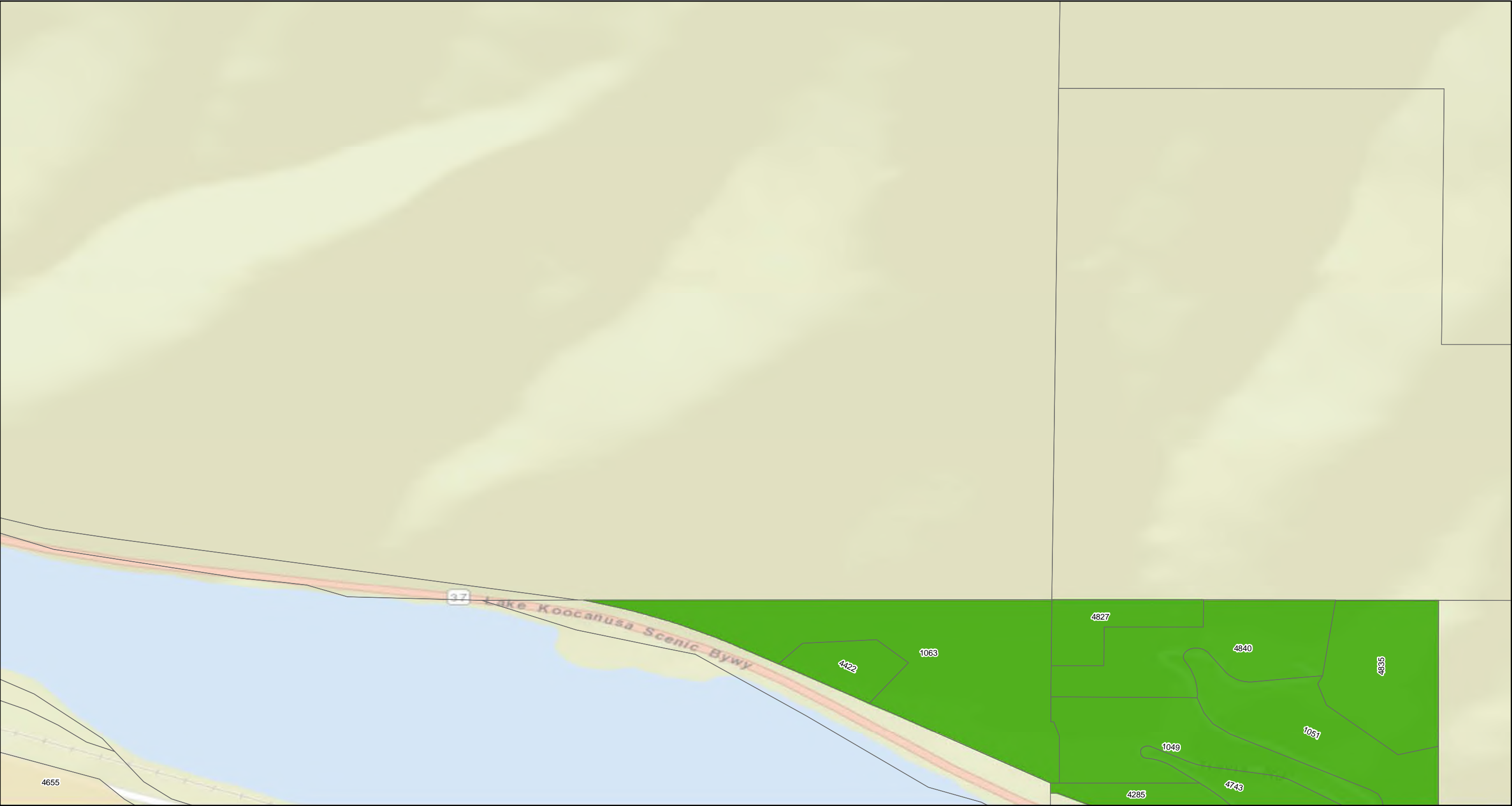
Map: 146

NOTE:
For properties having more than one mapping category due to multiple addresses at the property the property shows the highest priority status category.

Coordinate System: GCS North American 1983
Datum: North American 1983
Units: Degree



Map produced by **CDM Smith**

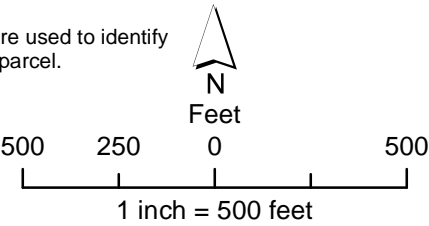


Property Status

- | | | |
|---|----------------------------|-----------------------------------|
| Response Required - Access Refused | Response Completed Outdoor | Property Boundary |
| Response Required - Access Granted | Response Completed Indoor | GeoUnits with Multiple Properties |
| Investigation Required - Access Refused | Investigation Not Required | |
| Response Completed Indoor/Outdoor | Response Not Required | |

Base Map Layer: Sources: Esri, HERE, Garmin, USGS, Intermap, INCREMENT P, NRCan, Esri Japan, METI, Esri China (Hong Kong), Esri Korea, Esri (Thailand), NGCC, (c) OpenStreetMap contributors, and the GIS User Community
Copyright:© 2013 National Geographic Society, i-cubed
Map Date: 2/5/2020

Geounits are used to identify each OU 4 parcel.



Libby Property Status

Operable Unit 4

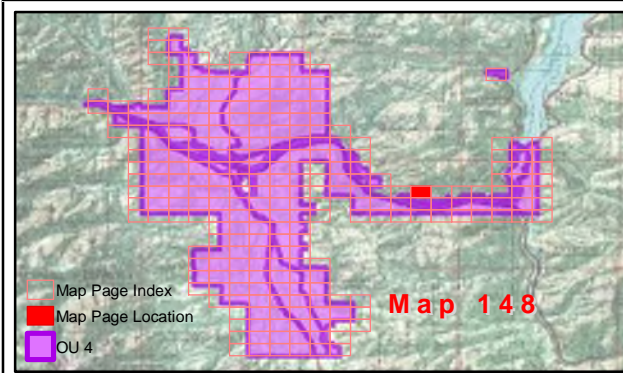
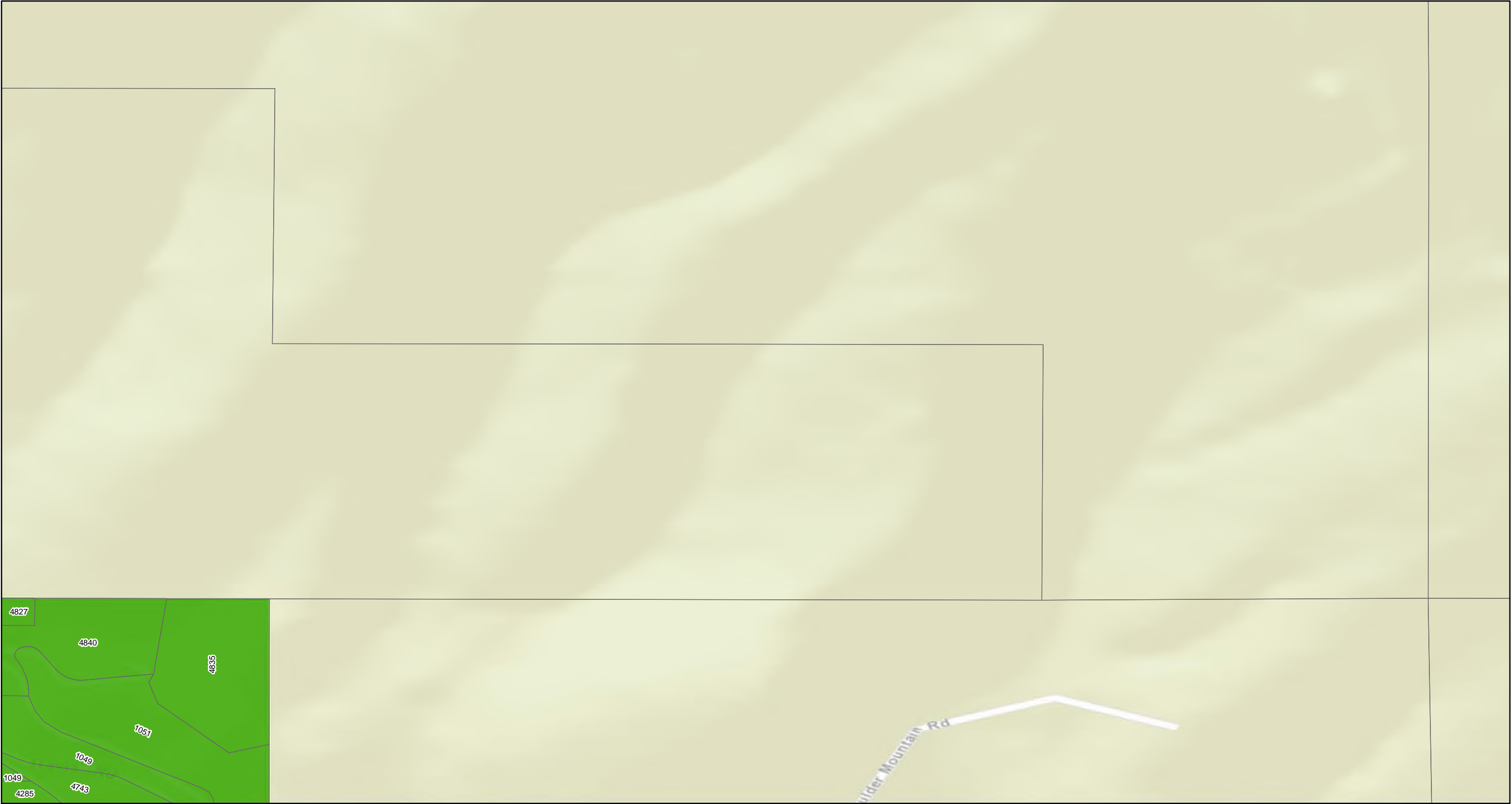
Map: 147

NOTE:
For properties having more than one mapping category due to multiple addresses at the property the property shows the highest priority status category.

Coordinate System: GCS North American 1983
Datum: North American 1983
Units: Degree



Map produced by **CDM Smith**

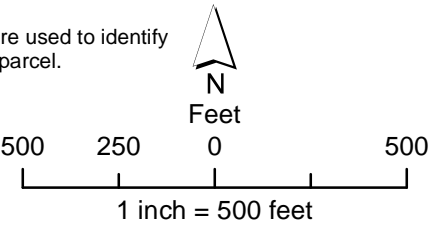


Property Status

<div></div> Response Required - Access Refused	<div></div> Response Completed Outdoor	<div></div> Property Boundary
<div></div> Response Required - Access Granted	<div></div> Response Completed Indoor	<div></div> GeoUnits with Multiple Properties
<div></div> Investigation Required - Access Refused	<div></div> Investigation Not Required	
<div></div> Response Completed Indoor/Outdoor	<div></div> Response Not Required	

Base Map Layer: Sources: Esri, HERE, Garmin, USGS, Intermap, INCREMENT P, NRCan, Esri Japan, METI, Esri China (Hong Kong), Esri Korea, Esri (Thailand), NGCC, (c) OpenStreetMap contributors, and the GIS User Community
Copyright:© 2013 National Geographic Society, i-cubed
Map Date: 2/5/2020

Geounits are used to identify each OU 4 parcel.



Libby Property Status

Operable Unit 4

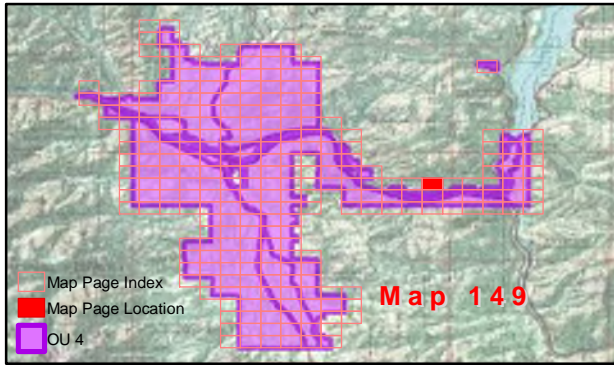
Map: 148

NOTE:
For properties having more than one mapping category due to multiple addresses at the property the property shows the highest priority status category.

Coordinate System: GCS North American 1983
Datum: North American 1983
Units: Degree



Map produced by **CDM Smith**

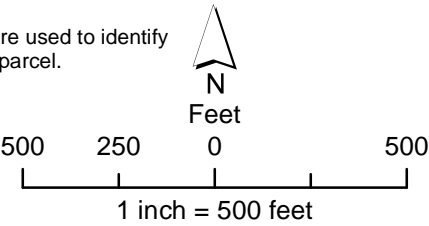


Property Status

- | | | |
|---|----------------------------|-----------------------------------|
| Response Required - Access Refused | Response Completed Outdoor | Property Boundary |
| Response Required - Access Granted | Response Completed Indoor | GeoUnits with Multiple Properties |
| Investigation Required - Access Refused | Investigation Not Required | |
| Response Completed Indoor/Outdoor | Response Not Required | |

Base Map Layer: Sources: Esri, HERE, Garmin, USGS, Intermap, INCREMENT P, NRCan, Esri Japan, METI, Esri China (Hong Kong), Esri Korea, Esri (Thailand), NGCC, (c) OpenStreetMap contributors, and the GIS User Community
Copyright:© 2013 National Geographic Society, i-cubed
Map Date: 2/5/2020

Geounits are used to identify each OU 4 parcel.



Libby Property Status

Operable Unit 4

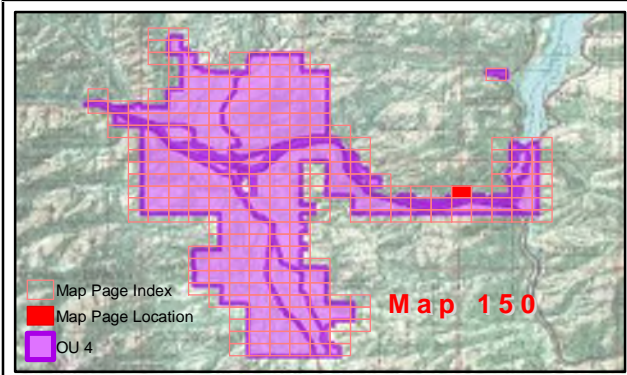
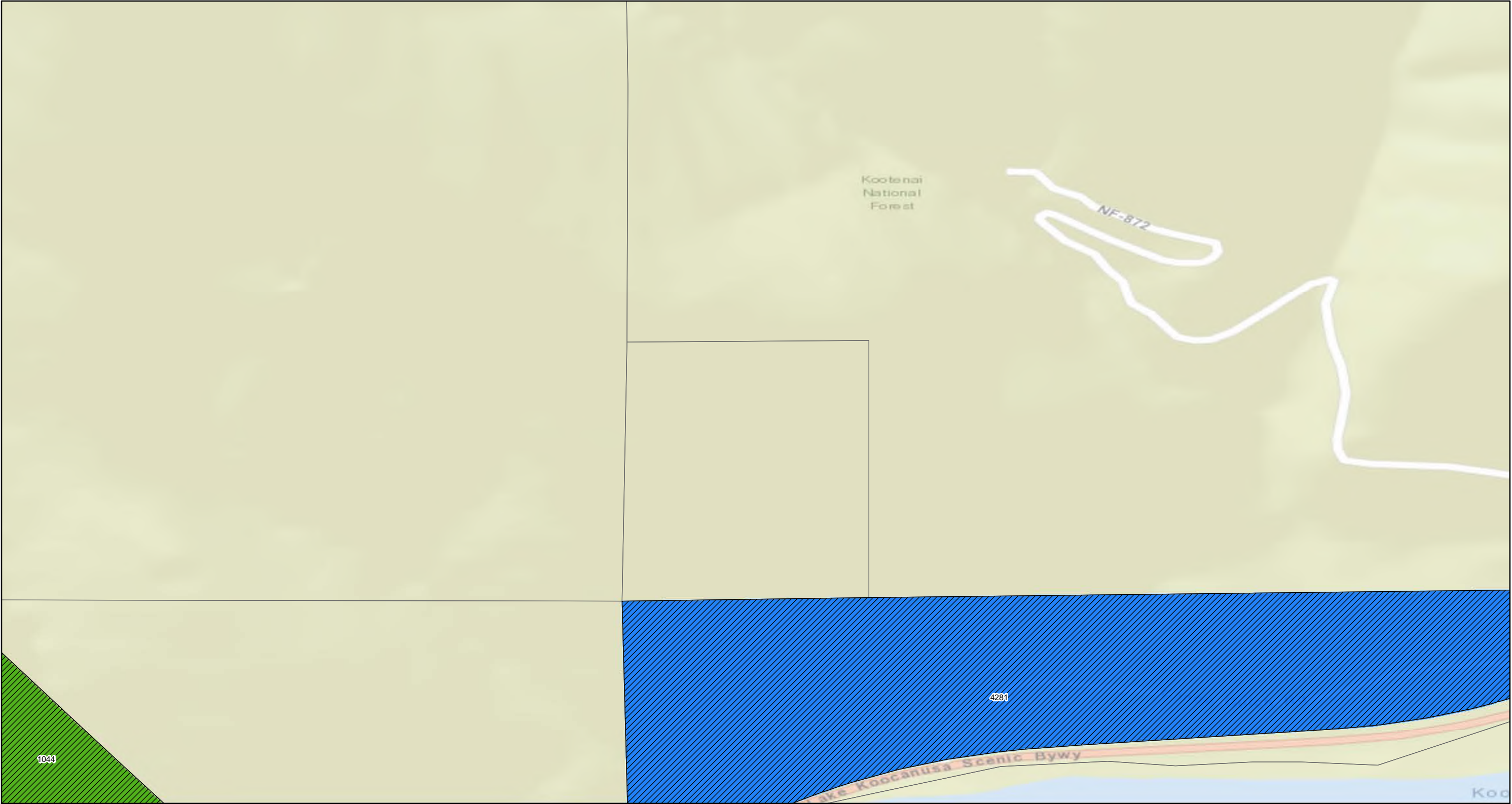
Map: 149

NOTE:
For properties having more than one mapping category due to multiple addresses at the property the property shows the highest priority status category.

Coordinate System: GCS North American 1983
Datum: North American 1983
Units: Degree



Map produced by **CDM Smith**



Property Status

Response Required - Access Refused	Response Completed Outdoor	Property Boundary
Response Required - Access Granted	Response Completed Indoor	GeoUnits with Multiple Properties
Investigation Required - Access Refused	Investigation Not Required	
Response Completed Indoor/Outdoor	Response Not Required	

Geounits are used to identify each OU 4 parcel.

Base Map Layer: Sources: Esri, HERE, Garmin, USGS, Intermap, INCREMENT P, NRCan, Esri Japan, METI, Esri China (Hong Kong), Esri Korea, Esri (Thailand), NGCC, (c) OpenStreetMap contributors, and the GIS User Community
Copyright: © 2013 National Geographic Society, i-cubed
Map Date: 2/5/2020

Libby Property Status

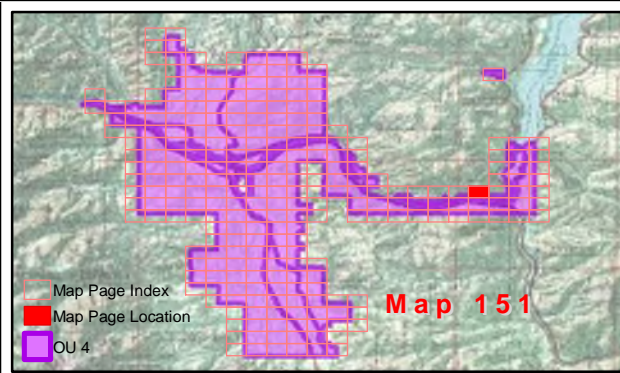
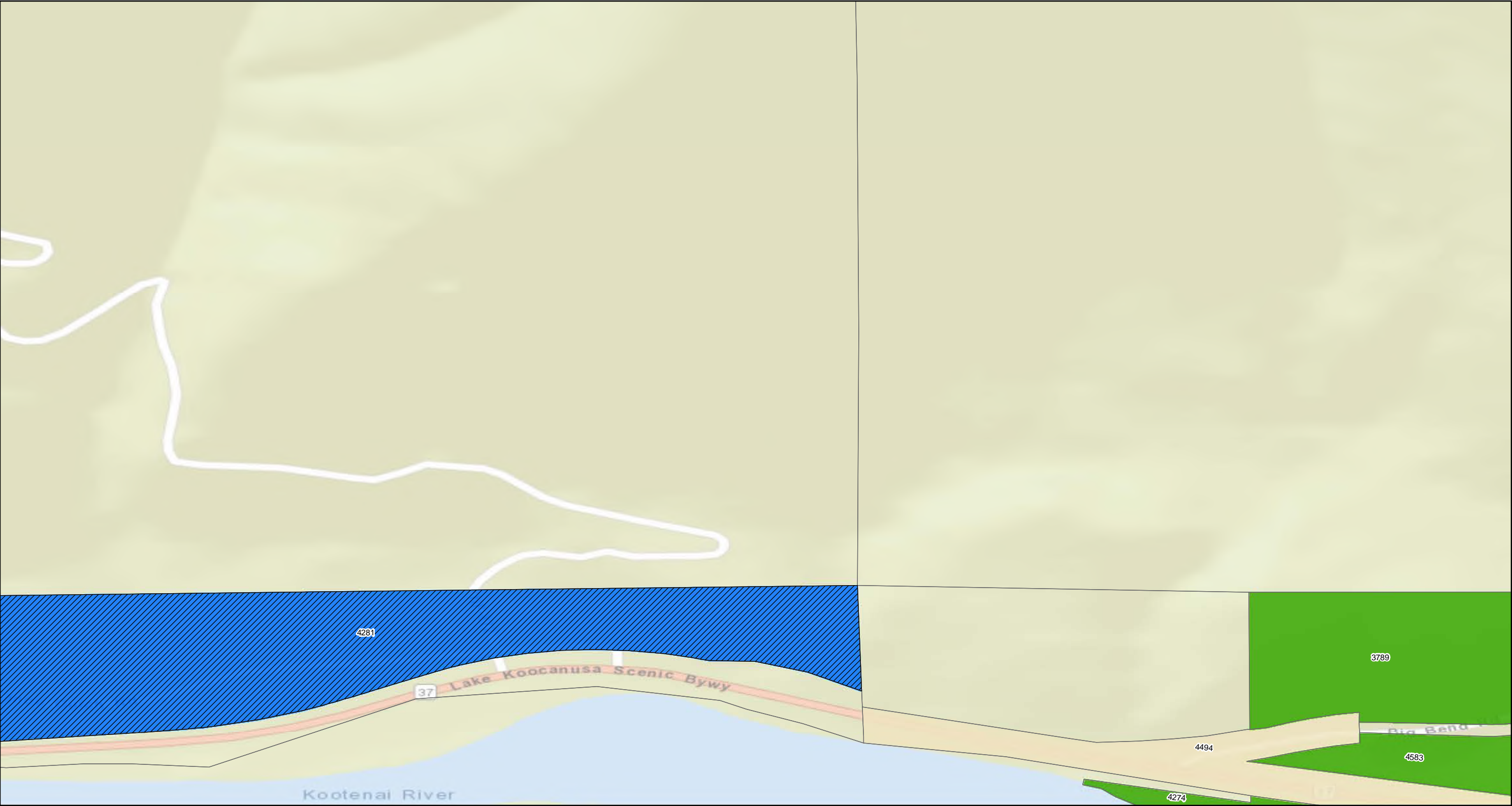
Operable Unit 4

Map: 150

NOTE:
For properties having more than one mapping category due to multiple addresses at the property the property shows the highest priority status category.

Coordinate System: GCS North American 1983
Datum: North American 1983
Units: Degree

Map produced by

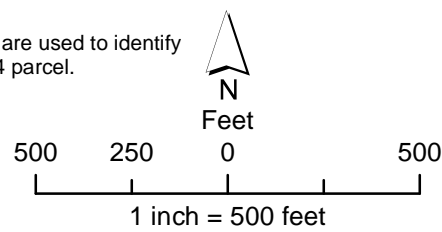


Property Status

Response Required - Access Refused	Response Completed Outdoor	Property Boundary
Response Required - Access Granted	Response Completed Indoor	GeoUnits with Multiple Properties
Investigation Required - Access Refused	Investigation Not Required	
Response Completed Indoor/Outdoor	Response Not Required	

Base Map Layer: Sources: Esri, HERE, Garmin, USGS, Intermap, INCREMENT P, NRCan, Esri Japan, METI, Esri China (Hong Kong), Esri Korea, Esri (Thailand), NGCC, (c) OpenStreetMap contributors, and the GIS User Community
Copyright:© 2013 National Geographic Society, i-cubed
Map Date: 2/5/2020

Geounits are used to identify each OU 4 parcel.



Libby Property Status

Operable Unit 4

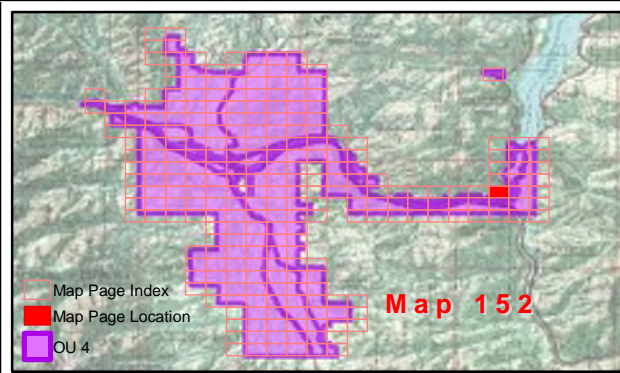
Map: 151

NOTE:
For properties having more than one mapping category due to multiple addresses at the property the property shows the highest priority status category.

Coordinate System: GCS North American 1983
Datum: North American 1983
Units: Degree



Map produced by CDM Smith

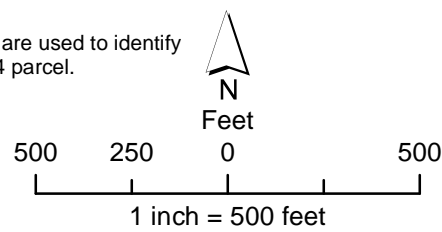


Property Status

Response Required - Access Refused	Response Completed Outdoor	Property Boundary
Response Required - Access Granted	Response Completed Indoor	GeoUnits with Multiple Properties
Investigation Required - Access Refused	Investigation Not Required	
Response Completed Indoor/Outdoor	Response Not Required	

Base Map Layer: Sources: Esri, HERE, Garmin, USGS, Intermap, INCREMENT P, NRCan, Esri Japan, METI, Esri China (Hong Kong), Esri Korea, Esri (Thailand), NGCC, (c) OpenStreetMap contributors, and the GIS User Community
Copyright:© 2013 National Geographic Society, i-cubed
Map Date: 2/5/2020

Geounits are used to identify each OU 4 parcel.



Libby Property Status

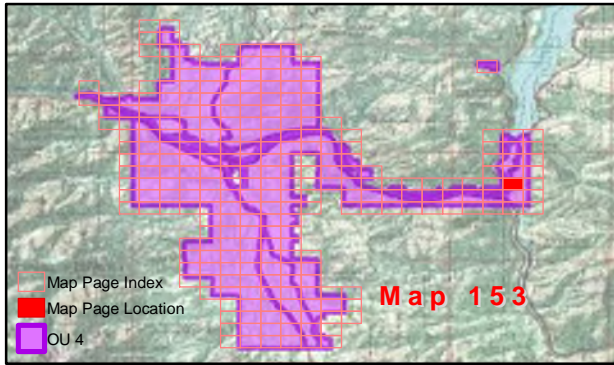
Operable Unit 4
Map: 152

NOTE:
For properties having more than one mapping category due to multiple addresses at the property the property shows the highest priority status category.

Coordinate System: GCS North American 1983
Datum: North American 1983
Units: Degree



Map produced by **CDM Smith**



Property Status

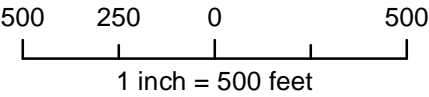
- | | |
|---|----------------------------|
| Response Required - Access Refused | Response Completed Outdoor |
| Response Required - Access Granted | Response Completed Indoor |
| Investigation Required - Access Refused | Investigation Not Required |
| Response Completed Indoor/Outdoor | Response Not Required |

- | |
|-----------------------------------|
| Property Boundary |
| GeoUnits with Multiple Properties |

Geounits are used to identify each OU 4 parcel.



Feet



Libby Property Status

Operable Unit 4

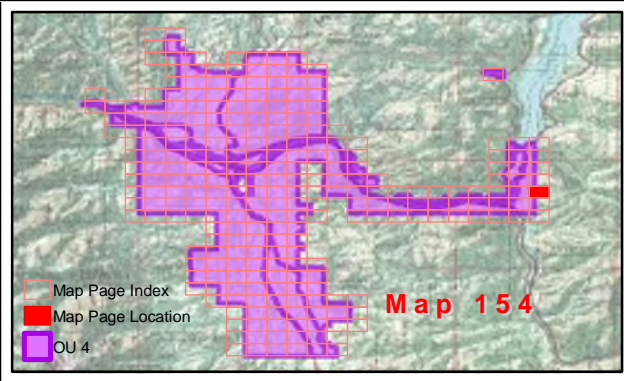
Map: 153

NOTE:
For properties having more than one mapping category due to multiple addresses at the property the property shows the highest priority status category.

Coordinate System: GCS North American 1983
Datum: North American 1983
Units: Degree



Map produced by **CDM Smith**



Property Status

Response Required - Access Refused	Response Completed Outdoor	Property Boundary
Response Required - Access Granted	Response Completed Indoor	GeoUnits with Multiple Properties
Investigation Required - Access Refused	Investigation Not Required	
Response Completed Indoor/Outdoor	Response Not Required	

Geounits are used to identify each OU 4 parcel.

Base Map Layer: Sources: Esri, HERE, Garmin, USGS, Intermap, INCREMENT P, NRCan, Esri Japan, METI, Esri China (Hong Kong), Esri Korea, Esri (Thailand), NGCC, (c) OpenStreetMap contributors, and the GIS User Community
Copyright:© 2013 National Geographic Society, i-cubed
Map Date: 2/5/2020

Scale:

500 250 0 500

Feet

1 inch = 500 feet

Libby Property Status

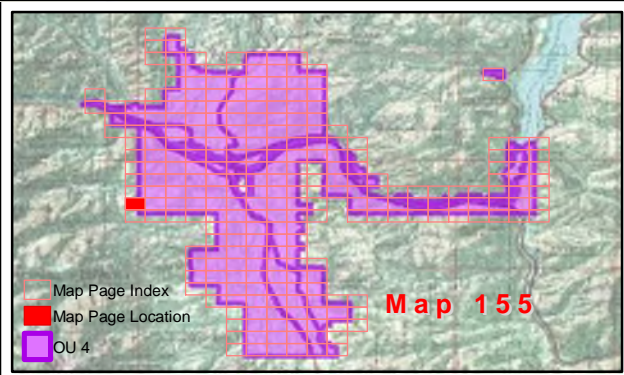
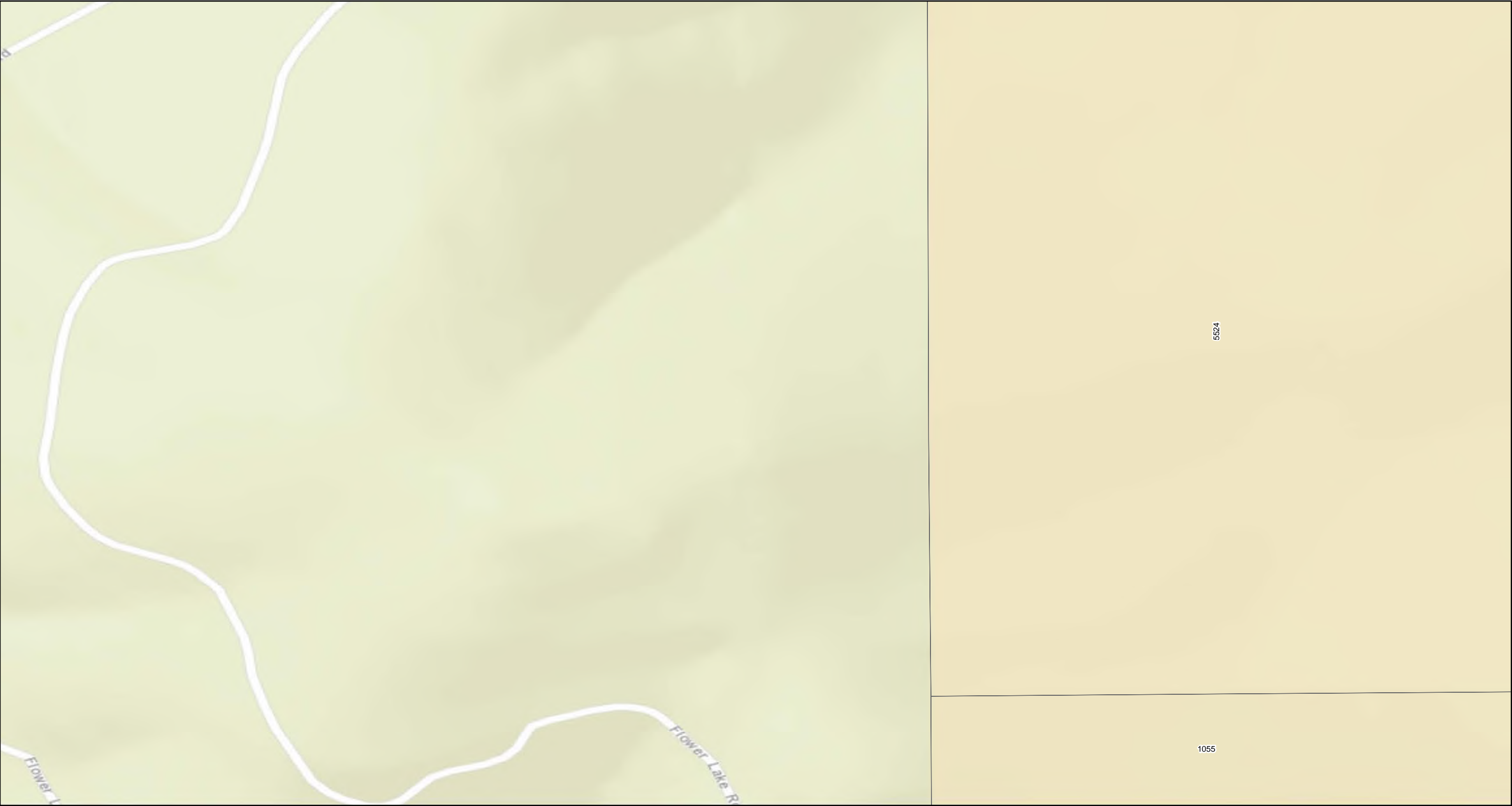
Operable Unit 4

Map: 154

NOTE:
For properties having more than one mapping category due to multiple addresses at the property the property shows the highest priority status category.

Coordinate System: GCS North American 1983
Datum: North American 1983
Units: Degree

Map produced by CDM Smith



Property Status

Response Required - Access Refused	Response Completed Outdoor	Property Boundary
Response Required - Access Granted	Response Completed Indoor	GeoUnits with Multiple Properties
Investigation Required - Access Refused	Investigation Not Required	
Response Completed Indoor/Outdoor	Response Not Required	

Geounits are used to identify each OU 4 parcel.

Base Map Layer: Sources: Esri, HERE, Garmin, USGS, Intermap, INCREMENT P, NRCan, Esri Japan, METI, Esri China (Hong Kong), Esri Korea, Esri (Thailand), NGCC, (c) OpenStreetMap contributors, and the GIS User Community
Copyright:© 2013 National Geographic Society, i-cubed
Map Date: 2/5/2020

500 250 0 500
Feet
1 inch = 500 feet

Libby Property Status


Operable Unit 4

Map: 155

NOTE:
For properties having more than one mapping category due to multiple addresses at the property the property shows the highest priority status category.

Coordinate System: GCS North American 1983
Datum: North American 1983
Units: Degree





Map Page Index
Map Page Location
OU 4

Map 156

Property Status

Response Required - Access Refused	Response Completed Outdoor	Property Boundary
Response Required - Access Granted	Response Completed Indoor	GeoUnits with Multiple Properties
Investigation Required - Access Refused	Investigation Not Required	
Response Completed Indoor/Outdoor	Response Not Required	

Geounits are used to identify each OU 4 parcel.

Base Map Layer: Sources: Esri, HERE, Garmin, USGS, Intermap, INCREMENT P, NRCan, Esri Japan, METI, Esri China (Hong Kong), Esri Korea, Esri (Thailand), NGCC, (c) OpenStreetMap contributors, and the GIS User Community
Copyright:© 2013 National Geographic Society, i-cubed
Map Date: 2/5/2020

Libby Property Status

Operable Unit 4

Map: 156

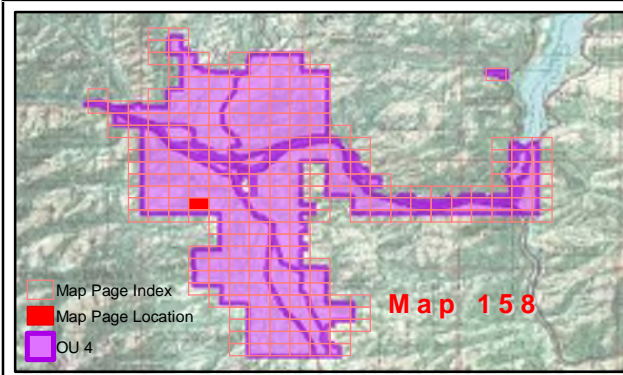

NOTE:
For properties having more than one mapping category due to multiple addresses at the property the property shows the highest priority status category.

Coordinate System: GCS North American 1983
Datum: North American 1983
Units: Degree

Map produced by **CDM Smith**

500 250 0 500

1 inch = 500 feet

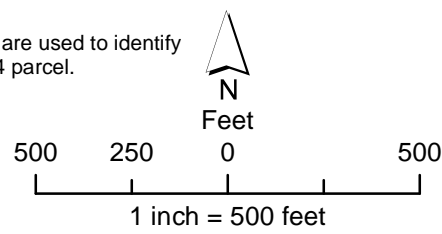


Property Status

Response Required - Access Refused	Response Completed Outdoor	Property Boundary
Response Required - Access Granted	Response Completed Indoor	GeoUnits with Multiple Properties
Investigation Required - Access Refused	Investigation Not Required	
Response Completed Indoor/Outdoor	Response Not Required	

Base Map Layer: Sources: Esri, HERE, Garmin, USGS, Intermap, INCREMENT P, NRCan, Esri Japan, METI, Esri China (Hong Kong), Esri Korea, Esri (Thailand), NGCC, (c) OpenStreetMap contributors, and the GIS User Community
Copyright: © 2013 National Geographic Society, i-cubed
Map Date: 2/5/2020

Geounits are used to identify each OU 4 parcel.



Libby Property Status

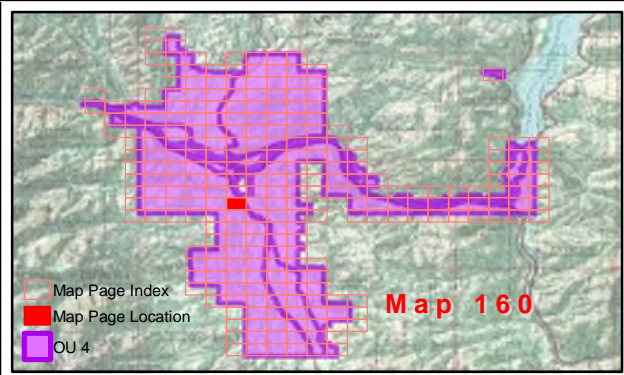
Operable Unit 4

Map: 158

NOTE:
For properties having more than one mapping category due to multiple addresses at the property the property shows the highest priority status category.

Coordinate System: GCS North American 1983
Datum: North American 1983
Units: Degree





Property Status

Response Required - Access Refused	Response Completed Outdoor	Property Boundary
Response Required - Access Granted	Response Completed Indoor	GeoUnits with Multiple Properties
Investigation Required - Access Refused	Investigation Not Required	
Response Completed Indoor/Outdoor	Response Not Required	

Geounits are used to identify each OU 4 parcel.

500 250 0 500

1 inch = 500 feet

Libby Property Status

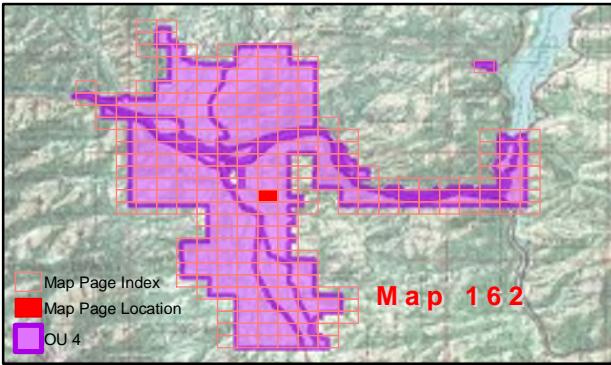
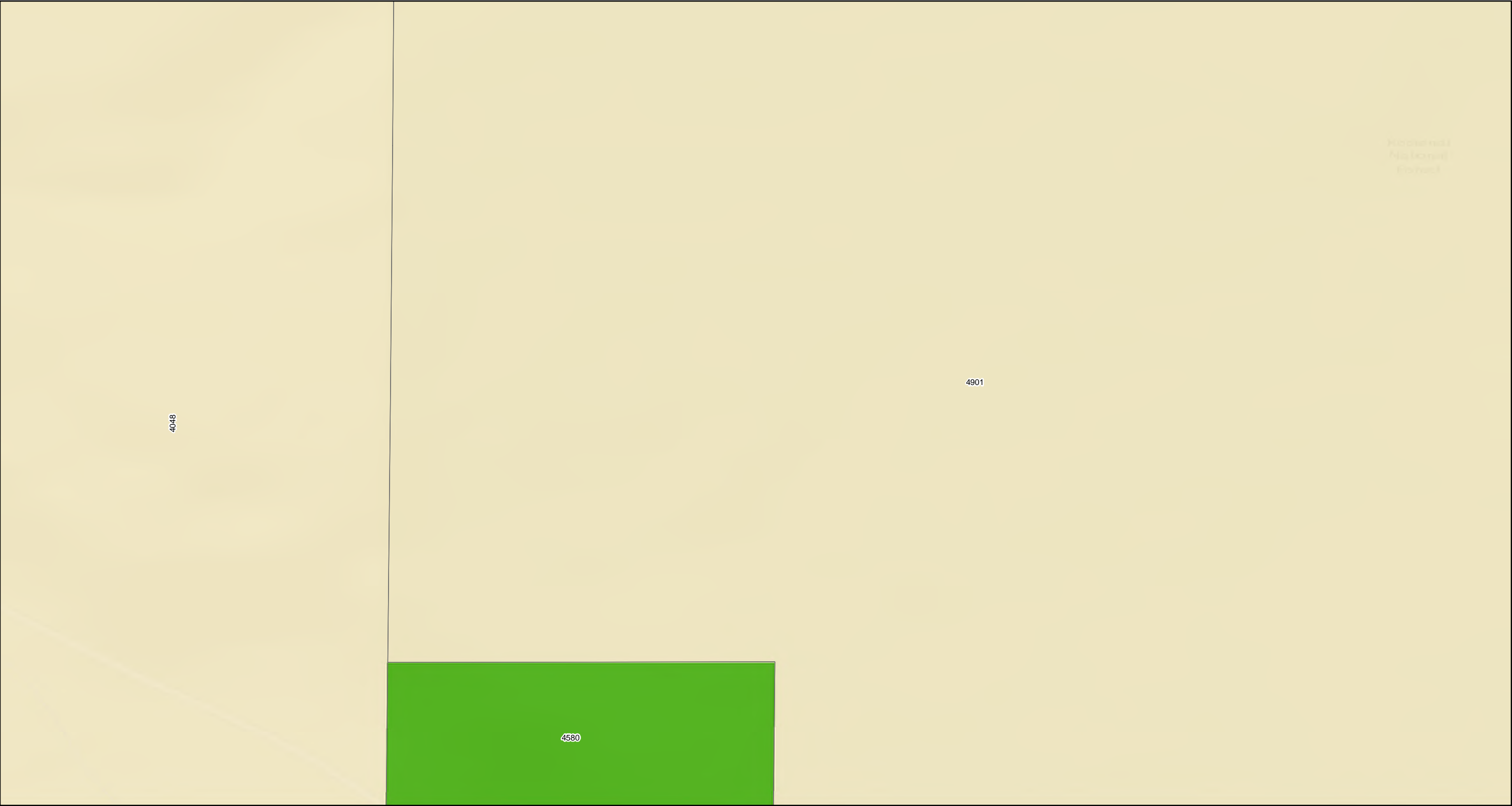
Operable Unit 4

Map: 160

NOTE:
For properties having more than one mapping category due to multiple addresses at the property the property shows the highest priority status category.

Coordinate System: GCS North American 1983
Datum: North American 1983
Units: Degree

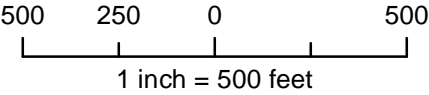




Property Status

- | | | |
|---|----------------------------|-----------------------------------|
| Response Required - Access Refused | Response Completed Outdoor | Property Boundary |
| Response Required - Access Granted | Response Completed Indoor | GeoUnits with Multiple Properties |
| Investigation Required - Access Refused | Investigation Not Required | |
| Response Completed Indoor/Outdoor | Response Not Required | |

Geounits are used to identify each OU 4 parcel.



Libby Property Status
Operable Unit 4

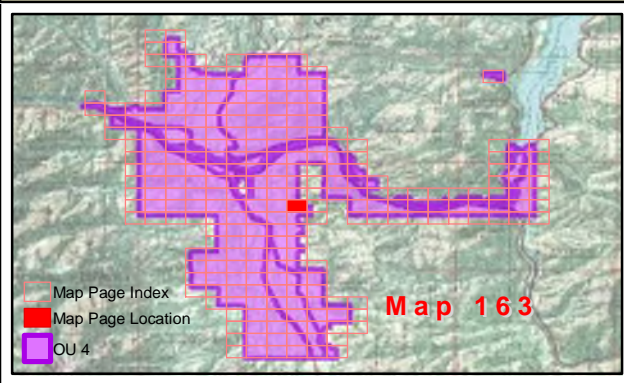

Map: 162

NOTE:
For properties having more than one mapping category due to multiple addresses at the property the property shows the highest priority status category.

Coordinate System: GCS North American 1983
Datum: North American 1983
Units: Degree



Map produced by CDM Smith



Property Status

Response Required - Access Refused	Response Completed Outdoor	Property Boundary
Response Required - Access Granted	Response Completed Indoor	GeoUnits with Multiple Properties
Investigation Required - Access Refused	Investigation Not Required	
Response Completed Indoor/Outdoor	Response Not Required	

Geounits are used to identify each OU 4 parcel.

Base Map Layer: Sources: Esri, HERE, Garmin, USGS, Intermap, INCREMENT P, NRCan, Esri Japan, METI, Esri China (Hong Kong), Esri Korea, Esri (Thailand), NGCC, (c) OpenStreetMap contributors, and the GIS User Community
Copyright:© 2013 National Geographic Society, i-cubed
Map Date: 2/5/2020

500 250 0 500
Feet
1 inch = 500 feet

Libby Property Status

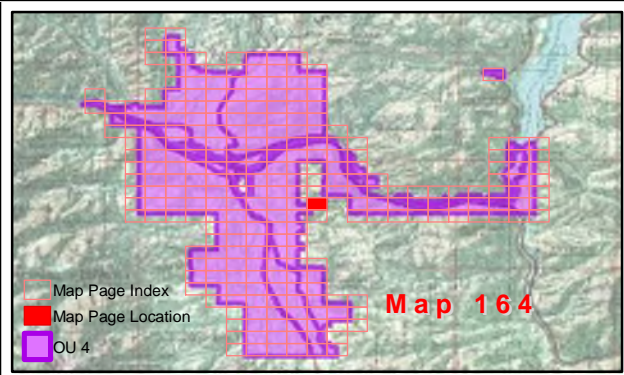
Operable Unit 4

Map: 163

NOTE:
For properties having more than one mapping category due to multiple addresses at the property the property shows the highest priority status category.

Coordinate System: GCS North American 1983
Datum: North American 1983
Units: Degree





Property Status

<div></div> Response Required - Access Refused	<div></div> Response Completed Outdoor	<div></div> Property Boundary
<div></div> Response Required - Access Granted	<div></div> Response Completed Indoor	<div></div> GeoUnits with Multiple Properties
<div></div> Investigation Required - Access Refused	<div></div> Investigation Not Required	
<div></div> Response Completed Indoor/Outdoor	<div></div> Response Not Required	

Base Map Layer: Sources: Esri, HERE, Garmin, USGS, Intermap, INCREMENT P, NRCan, Esri Japan, METI, Esri China (Hong Kong), Esri Korea, Esri (Thailand), NGCC, (c) OpenStreetMap contributors, and the GIS User Community
Copyright:© 2013 National Geographic Society, i-cubed
Map Date: 2/5/2020

Geounits are used to identify each OU 4 parcel.

N

Feet

500

250

0

500

1 inch = 500 feet

Libby Property Status

Operable Unit 4

Map: 164

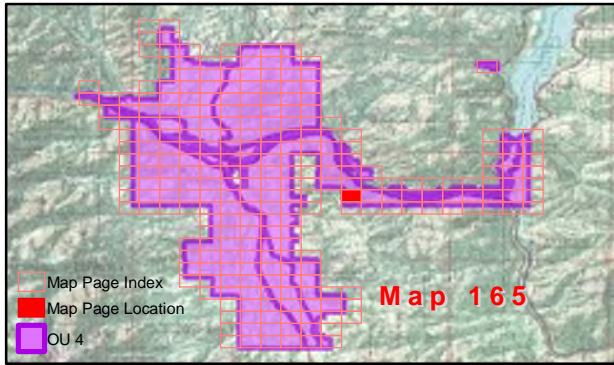
NOTE:
For properties having more than one mapping category due to multiple addresses at the property the property shows the highest priority status category.

Coordinate System: GCS North American 1983
Datum: North American 1983
Units: Degree





1042



Property Status

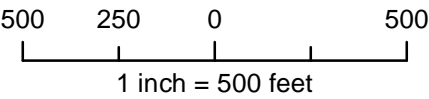
- | | |
|---|----------------------------|
| Response Required - Access Refused | Response Completed Outdoor |
| Response Required - Access Granted | Response Completed Indoor |
| Investigation Required - Access Refused | Investigation Not Required |
| Response Completed Indoor/Outdoor | Response Not Required |

- | |
|-----------------------------------|
| Property Boundary |
| GeoUnits with Multiple Properties |

Geounits are used to identify each OU 4 parcel.



Feet



Libby Property Status

Operable Unit 4

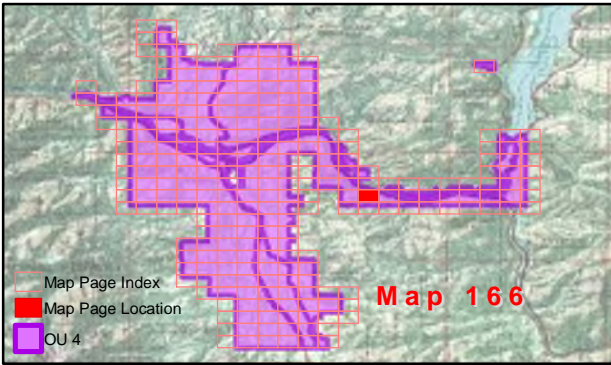
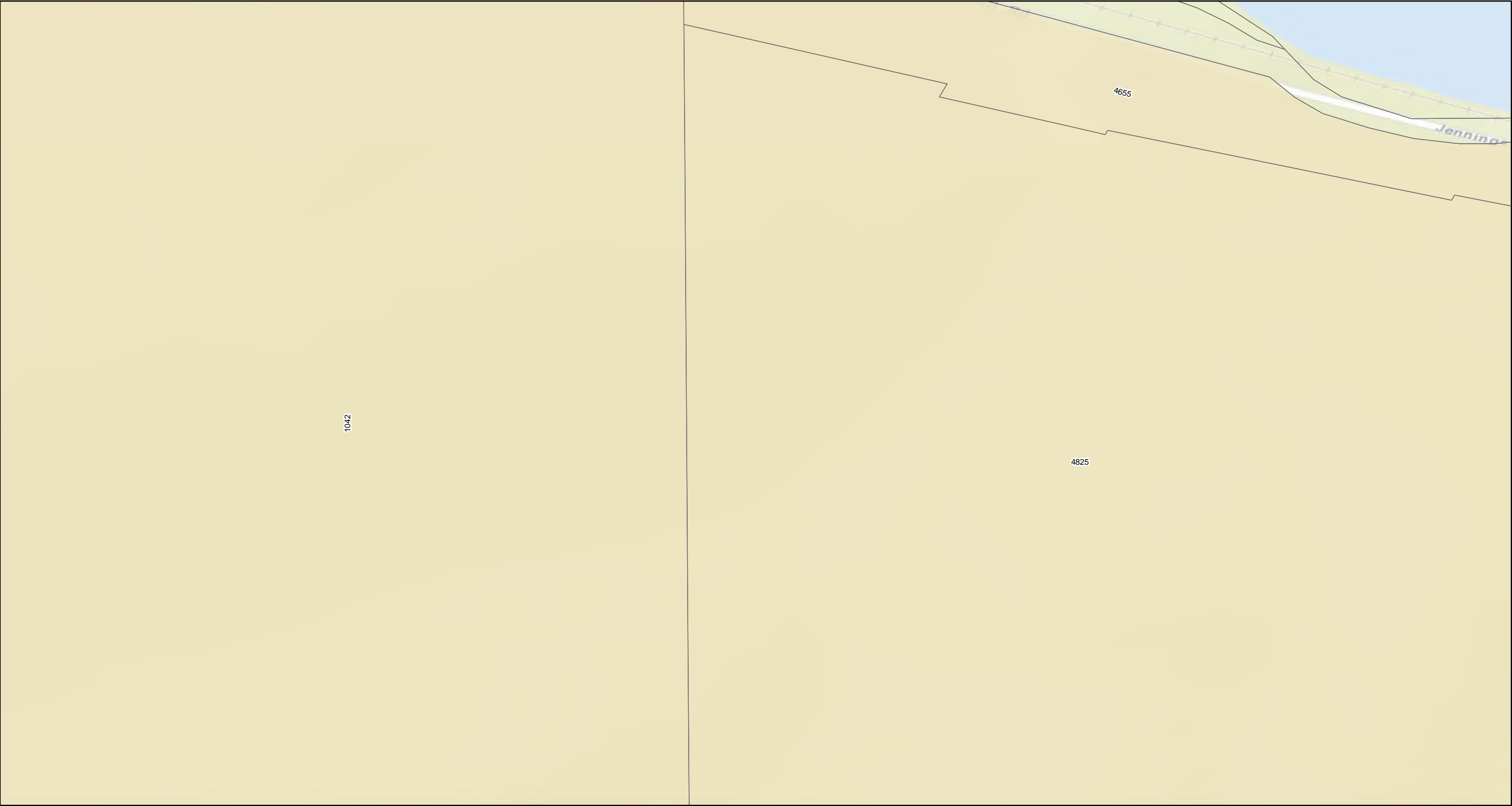
Map: 165

NOTE:
For properties having more than one mapping category due to multiple addresses at the property the property shows the highest priority status category.

Coordinate System: GCS North American 1983
Datum: North American 1983
Units: Degree



Map produced by

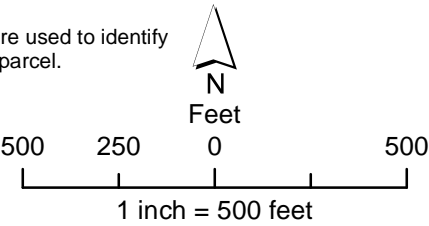


Property Status

- | | |
|---|----------------------------|
| Response Required - Access Refused | Response Completed Outdoor |
| Response Required - Access Granted | Response Completed Indoor |
| Investigation Required - Access Refused | Investigation Not Required |
| Response Completed Indoor/Outdoor | Response Not Required |

- | |
|-----------------------------------|
| Property Boundary |
| GeoUnits with Multiple Properties |

Geounits are used to identify each OU 4 parcel.



Libby Property Status

Operable Unit 4

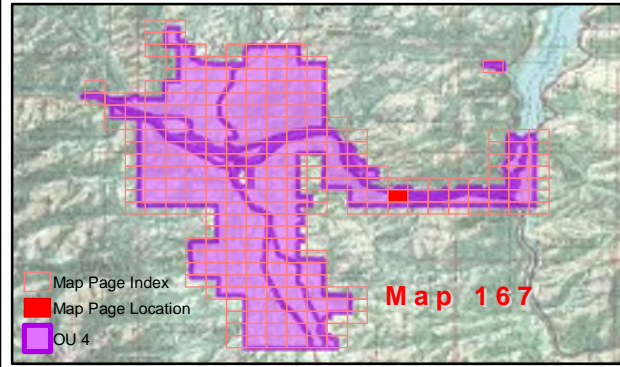
Map: 166

NOTE:
For properties having more than one mapping category due to multiple addresses at the property the property shows the highest priority status category.

Coordinate System: GCS North American 1983
Datum: North American 1983
Units: Degree



Map produced by

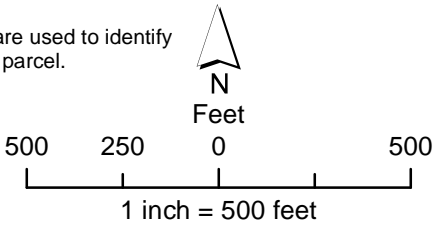


Property Status

Response Required - Access Refused	Response Completed Outdoor	Property Boundary
Response Required - Access Granted	Response Completed Indoor	GeoUnits with Multiple Properties
Investigation Required - Access Refused	Investigation Not Required	
Response Completed Indoor/Outdoor	Response Not Required	

Base Map Layer: Sources: Esri, HERE, Garmin, USGS, Intermap, INCREMENT P, NRCan, Esri Japan, METI, Esri China (Hong Kong), Esri Korea, Esri (Thailand), NGCC, (c) OpenStreetMap contributors, and the GIS User Community
Copyright:© 2013 National Geographic Society, i-cubed
Map Date: 2/5/2020

Geounits are used to identify each OU 4 parcel.



Libby Property Status

Operable Unit 4

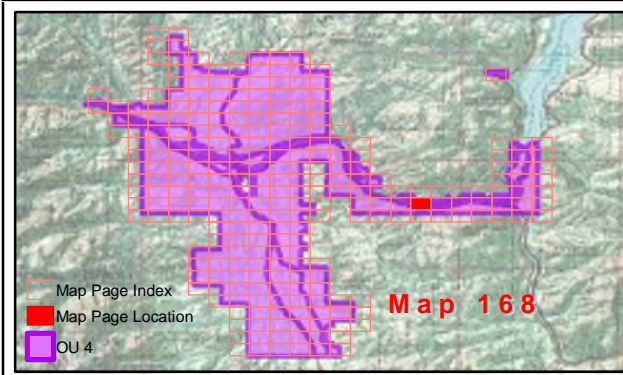
Map: 167

NOTE:
For properties having more than one mapping category due to multiple addresses at the property the property shows the highest priority status category.

Coordinate System: GCS North American 1983
Datum: North American 1983
Units: Degree



Map produced by **CDM Smith**

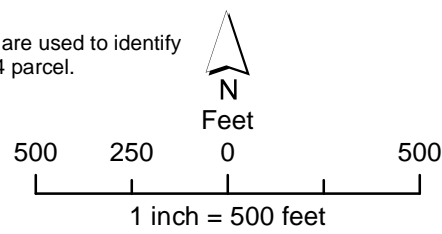


Property Status

Response Required - Access Refused	Response Completed Outdoor	Property Boundary
Response Required - Access Granted	Response Completed Indoor	GeoUnits with Multiple Properties
Investigation Required - Access Refused	Investigation Not Required	
Response Completed Indoor/Outdoor	Response Not Required	

Base Map Layer: Sources: Esri, HERE, Garmin, USGS, Intermap, INCREMENT P, NRCan, Esri Japan, METI, Esri China (Hong Kong), Esri Korea, Esri (Thailand), NGCC, (c) OpenStreetMap contributors, and the GIS User Community
Copyright:© 2013 National Geographic Society, i-cubed
Map Date: 2/5/2020

Geounits are used to identify each OU 4 parcel.



Libby Property Status

Operable Unit 4

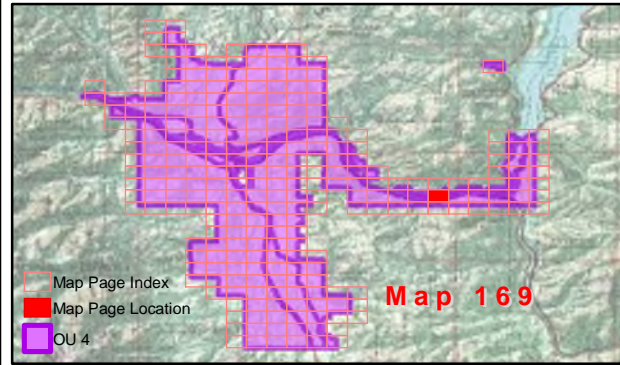
Map: 168

NOTE:
For properties having more than one mapping category due to multiple addresses at the property the property shows the highest priority status category.



Coordinate System: GCS North American 1983
Datum: North American 1983
Units: Degree



Map produced by **CDM Smith**

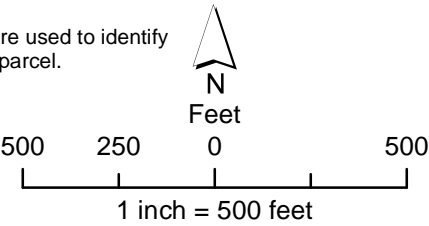


Property Status

- | | | |
|---|--|---|
|  Response Required - Access Refused |  Response Completed Outdoor |  Property Boundary |
|  Response Required - Access Granted |  Response Completed Indoor |  GeoUnits with Multiple Properties |
|  Investigation Required - Access Refused |  Investigation Not Required | |
|  Response Completed Indoor/Outdoor |  Response Not Required | |

Base Map Layer: Sources: Esri, HERE, Garmin, USGS, Intermap, INCREMENT P, NRCan, Esri Japan, METI, Esri China (Hong Kong), Esri Korea, Esri (Thailand), NGCC, (c) OpenStreetMap contributors, and the GIS User Community
Copyright: © 2013 National Geographic Society, i-cubed
Map Date: 2/5/2020

Geounits are used to identify each OU 4 parcel.



Libby Property Status

Operable Unit 4

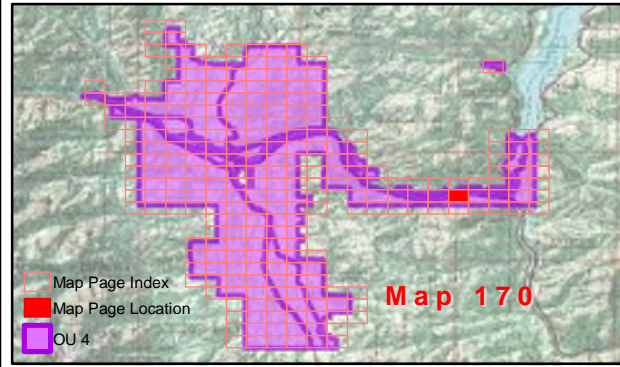
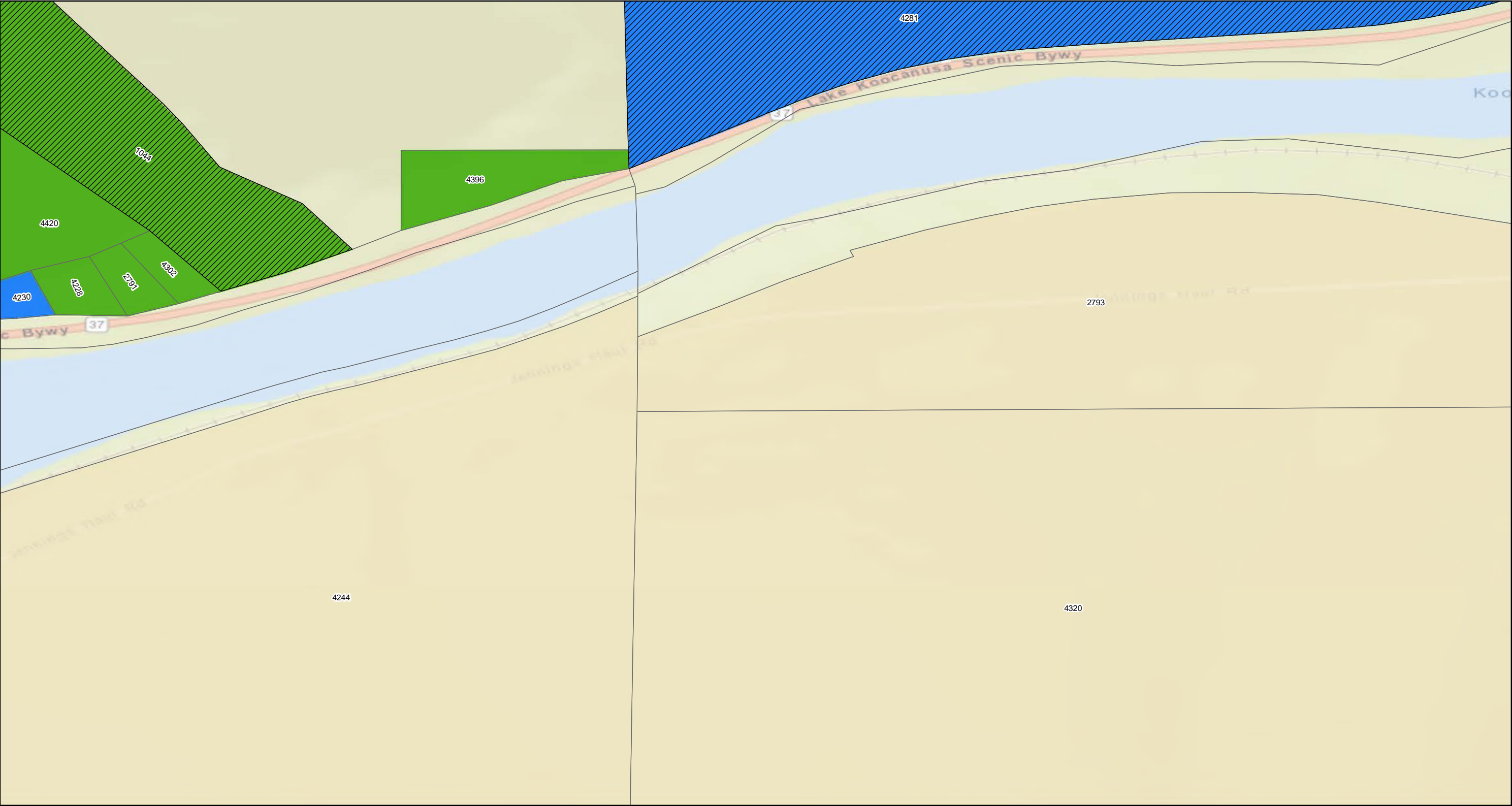
Map: 169

NOTE:
For properties having more than one mapping category due to multiple addresses at the property the property shows the highest priority status category.

Coordinate System: GCS North American 1983
Datum: North American 1983
Units: Degree



Map produced by **CDM Smith**

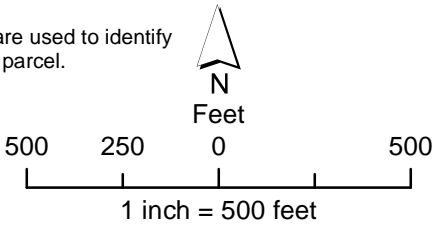


Property Status

- | | | |
|---|----------------------------|-----------------------------------|
| Response Required - Access Refused | Response Completed Outdoor | Property Boundary |
| Investigation Required - Access Refused | Response Completed Indoor | GeoUnits with Multiple Properties |
| Response Completed Indoor/Outdoor | Response Not Required | |

Base Map Layer: Sources: Esri, HERE, Garmin, USGS, Intermap, INCREMENT P, NRCan, Esri Japan, METI, Esri China (Hong Kong), Esri Korea, Esri (Thailand), NGCC, (c) OpenStreetMap contributors, and the GIS User Community
Copyright:© 2013 National Geographic Society, i-cubed
Map Date: 2/5/2020

Geounits are used to identify each OU 4 parcel.



Libby Property Status

Operable Unit 4

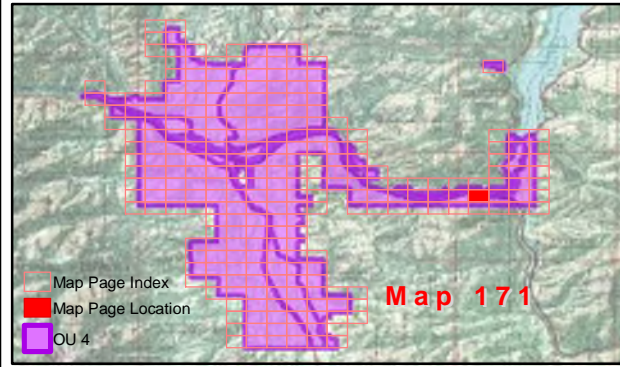
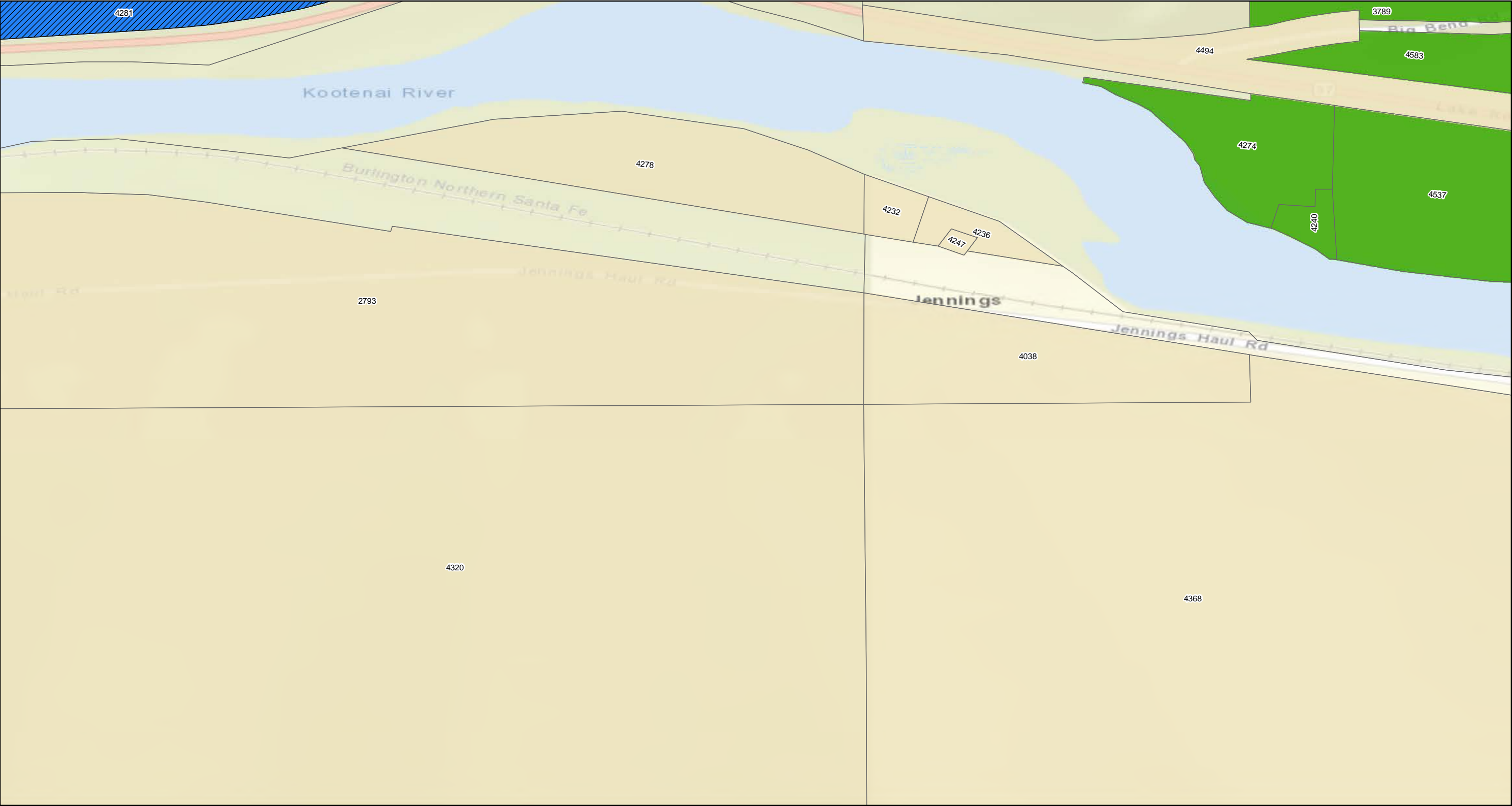
Map: 170

NOTE:
For properties having more than one mapping category due to multiple addresses at the property the property shows the highest priority status category.

Coordinate System: GCS North American 1983
Datum: North American 1983
Units: Degree



Map produced by **CDM Smith**



Property Status

Response Required - Access Refused	Response Completed Outdoor	Property Boundary
Response Required - Access Granted	Response Completed Indoor	GeoUnits with Multiple Properties
Investigation Required - Access Refused	Investigation Not Required	
Response Completed Indoor/Outdoor	Response Not Required	

Geounits are used to identify each OU 4 parcel.

Base Map Layer: Sources: Esri, HERE, Garmin, USGS, Intermap, INCREMENT P, NRCan, Esri Japan, METI, Esri China (Hong Kong), Esri Korea, Esri (Thailand), NGCC, (c) OpenStreetMap contributors, and the GIS User Community
Copyright:© 2013 National Geographic Society, i-cubed
Map Date: 2/5/2020

Libby Property Status

Operable Unit 4

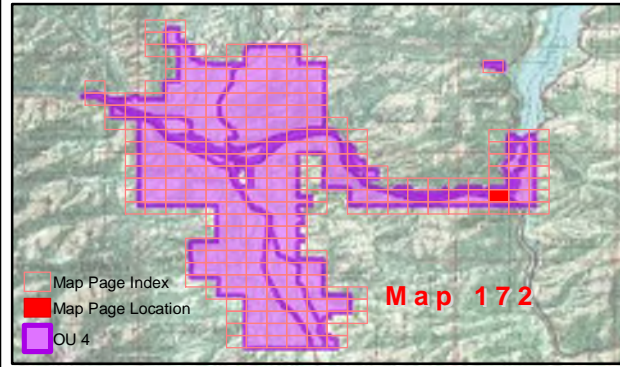
Map: 171

NOTE:
For properties having more than one mapping category due to multiple addresses at the property the property shows the highest priority status category.

Coordinate System: GCS North American 1983
Datum: North American 1983
Units: Degree



Map produced by **CDM Smith**



Property Status

- | | |
|---|----------------------------|
| Response Required - Access Refused | Response Completed Outdoor |
| Response Required - Access Granted | Response Completed Indoor |
| Investigation Required - Access Refused | Investigation Not Required |
| Response Completed Indoor/Outdoor | Response Not Required |

- | |
|-----------------------------------|
| Property Boundary |
| GeoUnits with Multiple Properties |

Geounits are used to identify each OU 4 parcel.



Feet

500 250 0 500

1 inch = 500 feet

Libby Property Status

Operable Unit 4

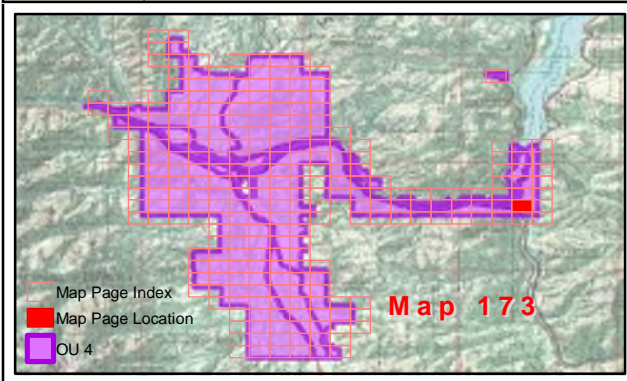
Map: 172

NOTE:
For properties having more than one mapping category due to multiple addresses at the property the property shows the highest priority status category.

Coordinate System: GCS North American 1983
Datum: North American 1983
Units: Degree



Map produced by **CDM Smith**

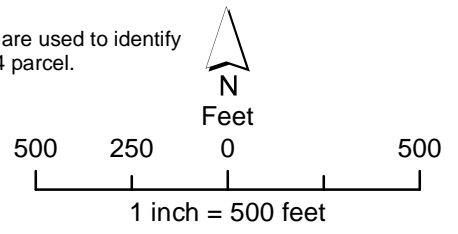


Property Status

- | | | |
|---|----------------------------|-----------------------------------|
| Response Required - Access Refused | Response Completed Outdoor | Property Boundary |
| Response Required - Access Granted | Response Completed Indoor | GeoUnits with Multiple Properties |
| Investigation Required - Access Refused | Investigation Not Required | |
| Response Completed Indoor/Outdoor | Response Not Required | |

Base Map Layer: Sources: Esri, HERE, Garmin, USGS, Intermap, INCREMENT P, NRCan, Esri Japan, METI, Esri China (Hong Kong), Esri Korea, Esri (Thailand), NGCC, (c) OpenStreetMap contributors, and the GIS User Community
Copyright:© 2013 National Geographic Society, i-cubed
Map Date: 2/5/2020

Geounits are used to identify each OU 4 parcel.



Libby Property Status

Operable Unit 4

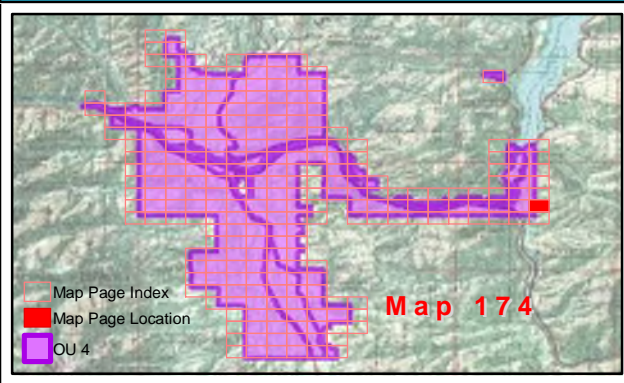
Map: 173

NOTE:
For properties having more than one mapping category due to multiple addresses at the property the property shows the highest priority status category.

Coordinate System: GCS North American 1983
Datum: North American 1983
Units: Degree



Map produced by **CDM Smith**



Property Status

<div></div> Response Required - Access Refused	<div></div> Response Completed Outdoor	<div></div> Property Boundary
<div></div> Response Required - Access Granted	<div></div> Response Completed Indoor	<div></div> GeoUnits with Multiple Properties
<div></div> Investigation Required - Access Refused	<div></div> Investigation Not Required	
<div></div> Response Completed Indoor/Outdoor	<div></div> Response Not Required	

Base Map Layer: Sources: Esri, HERE, Garmin, USGS, Intermap, INCREMENT P, NRCan, Esri Japan, METI, Esri China (Hong Kong), Esri Korea, Esri (Thailand), NGCC, (c) OpenStreetMap contributors, and the GIS User Community
Copyright:© 2013 National Geographic Society, i-cubed
Map Date: 2/5/2020

Geounits are used to identify each OU 4 parcel.

N

Feet

500

250

0

500

1 inch = 500 feet

Libby Property Status

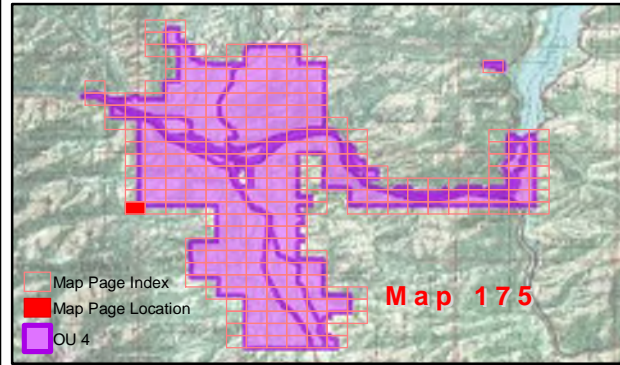
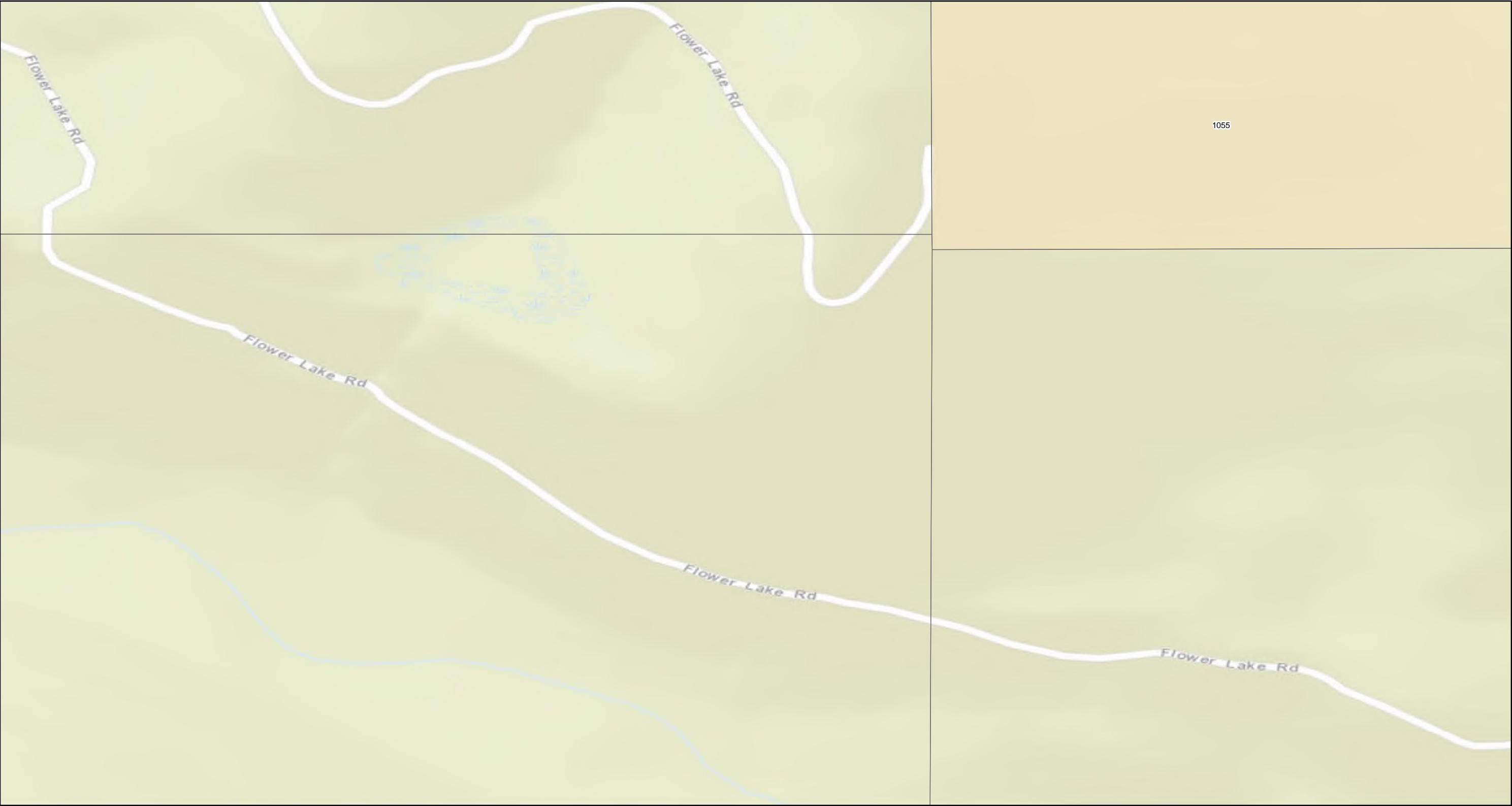
Operable Unit 4

Map: 174

NOTE:
For properties having more than one mapping category due to multiple addresses at the property the property shows the highest priority status category.

Coordinate System: GCS North American 1983
Datum: North American 1983
Units: Degree

Map produced by **CDM Smith**

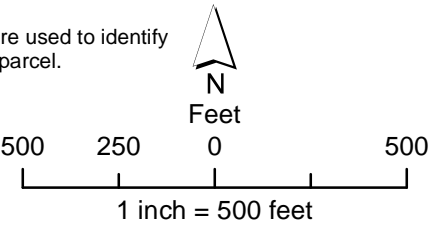


Property Status

- | | | |
|---|----------------------------|-----------------------------------|
| Response Required - Access Refused | Response Completed Outdoor | Property Boundary |
| Response Required - Access Granted | Response Completed Indoor | GeoUnits with Multiple Properties |
| Investigation Required - Access Refused | Investigation Not Required | |
| Response Completed Indoor/Outdoor | Response Not Required | |

Base Map Layer: Sources: Esri, HERE, Garmin, USGS, Intermap, INCREMENT P, NRCan, Esri Japan, METI, Esri China (Hong Kong), Esri Korea, Esri (Thailand), NGCC, (c) OpenStreetMap contributors, and the GIS User Community
Copyright:© 2013 National Geographic Society, i-cubed
Map Date: 2/5/2020

Geounits are used to identify each OU 4 parcel.



Libby Property Status

Operable Unit 4

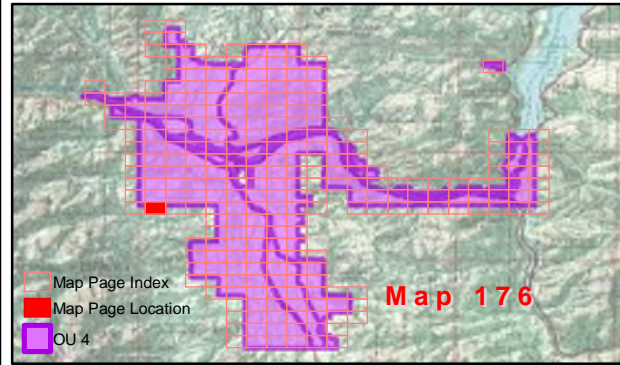
Map: 175

NOTE:
For properties having more than one mapping category due to multiple addresses at the property the property shows the highest priority status category.

Coordinate System: GCS North American 1983
Datum: North American 1983
Units: Degree



Map produced by **CDM Smith**

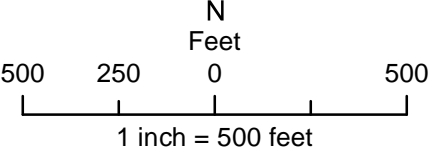


Property Status

- | | |
|---|----------------------------|
| Response Required - Access Refused | Response Completed Outdoor |
| Response Required - Access Granted | Response Completed Indoor |
| Investigation Required - Access Refused | Investigation Not Required |
| Response Completed Indoor/Outdoor | Response Not Required |

- | |
|-----------------------------------|
| Property Boundary |
| GeoUnits with Multiple Properties |

Geounits are used to identify each OU 4 parcel.



Libby Property Status

Operable Unit 4

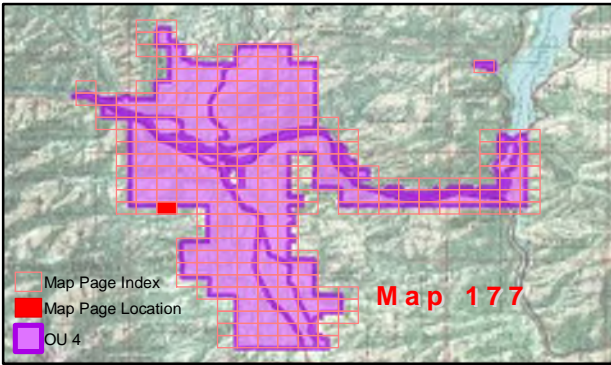
Map: 176

NOTE:
For properties having more than one mapping category due to multiple addresses at the property the property shows the highest priority status category.

Coordinate System: GCS North American 1983
Datum: North American 1983
Units: Degree



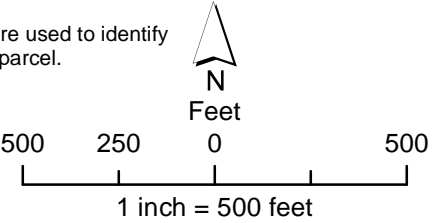
Map produced by **CDM Smith**



Property Status

<div></div> Response Required - Access Refused	<div></div> Response Completed Outdoor	<div></div> Property Boundary
<div></div> Response Required - Access Granted	<div></div> Response Completed Indoor	<div></div> GeoUnits with Multiple Properties
<div></div> Investigation Required - Access Refused	<div></div> Investigation Not Required	
<div></div> Response Completed Indoor/Outdoor	<div></div> Response Not Required	

Geounits are used to identify each OU 4 parcel.



Libby Property Status

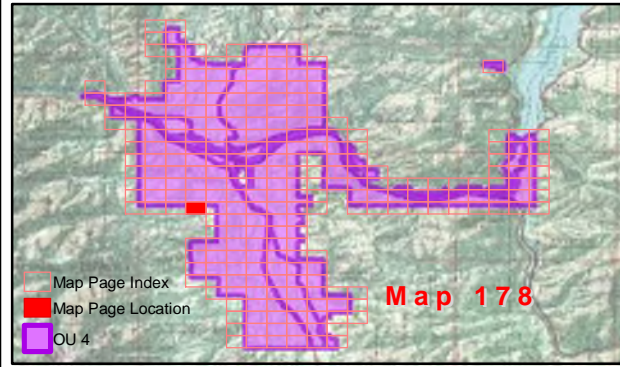
Operable Unit 4

Map: 177

NOTE:
For properties having more than one mapping category due to multiple addresses at the property the property shows the highest priority status category.

Coordinate System: GCS North American 1983
Datum: North American 1983
Units: Degree

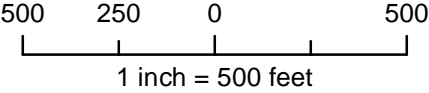




Property Status

- | | | |
|---|----------------------------|-----------------------------------|
| Response Required - Access Refused | Response Completed Outdoor | Property Boundary |
| Response Required - Access Granted | Response Completed Indoor | GeoUnits with Multiple Properties |
| Investigation Required - Access Refused | Investigation Not Required | |
| Response Completed Indoor/Outdoor | Response Not Required | |

Geounits are used to identify each OU 4 parcel.



Libby Property Status
Operable Unit 4

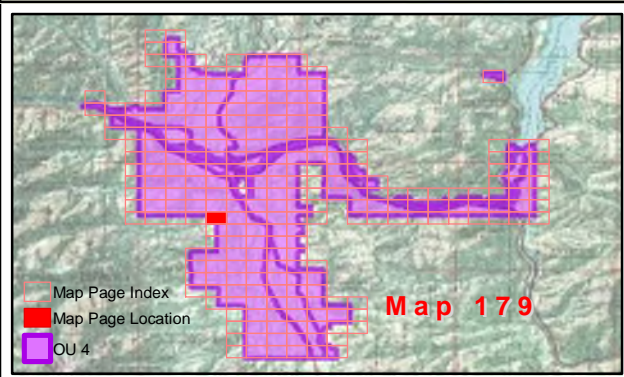
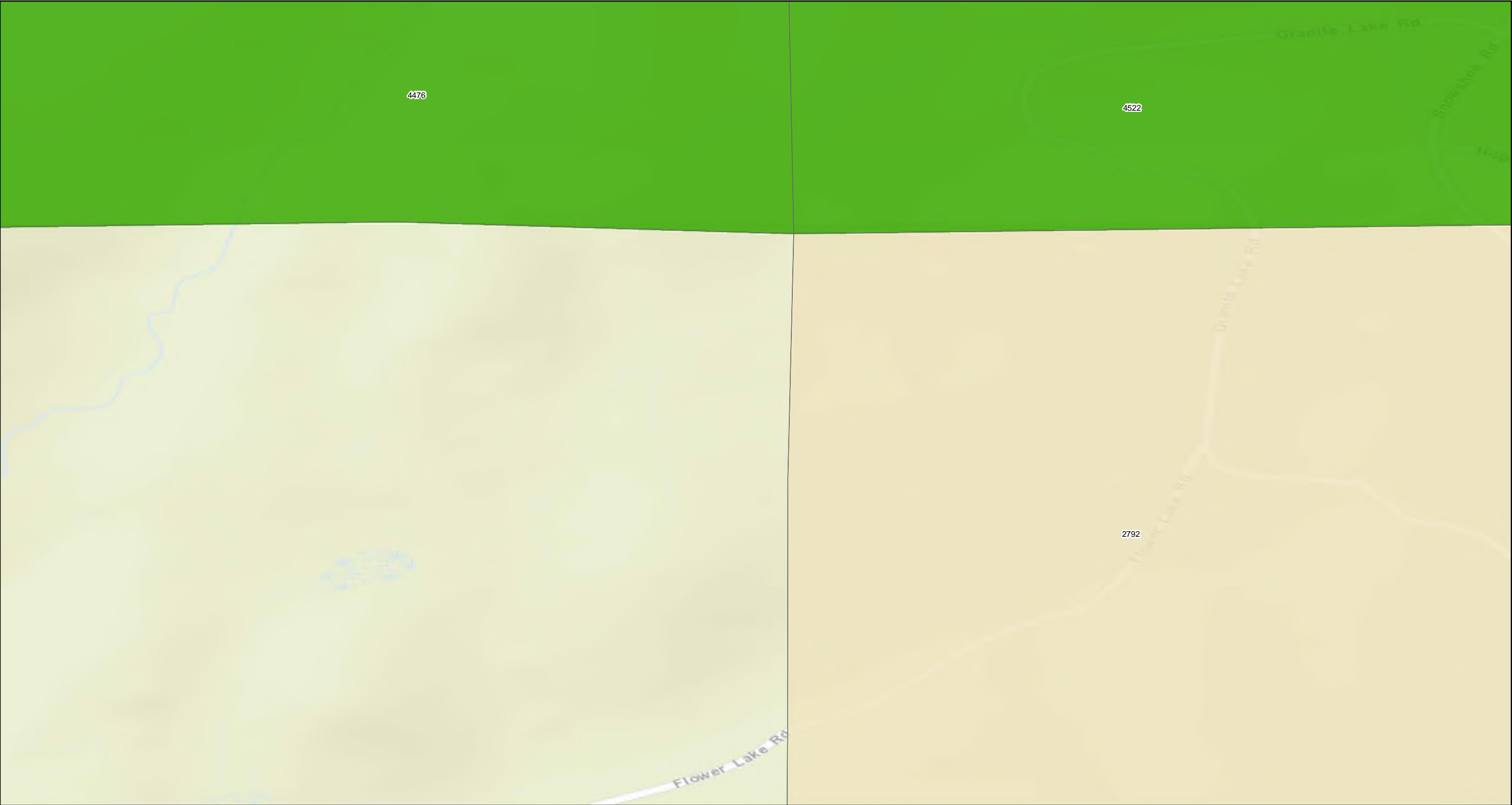
Map: 178

NOTE:
For properties having more than one mapping category due to multiple addresses at the property the property shows the highest priority status category.

Coordinate System: GCS North American 1983
Datum: North American 1983
Units: Degree



Map produced by
CDM Smith



Property Status

Response Required - Access Refused	Response Completed Outdoor	Property Boundary
Response Required - Access Granted	Response Completed Indoor	GeoUnits with Multiple Properties
Investigation Required - Access Refused	Investigation Not Required	
Response Completed Indoor/Outdoor	Response Not Required	

Geounits are used to identify each OU 4 parcel.

Base Map Layer: Sources: Esri, HERE, Garmin, USGS, Intermap, INCREMENT P, NRCan, Esri Japan, METI, Esri China (Hong Kong), Esri Korea, Esri (Thailand), NGCC, (c) OpenStreetMap contributors, and the GIS User Community
Copyright:© 2013 National Geographic Society, i-cubed
Map Date: 2/5/2020

Scale:
500 250 0 500
Feet
1 inch = 500 feet

Libby Property Status

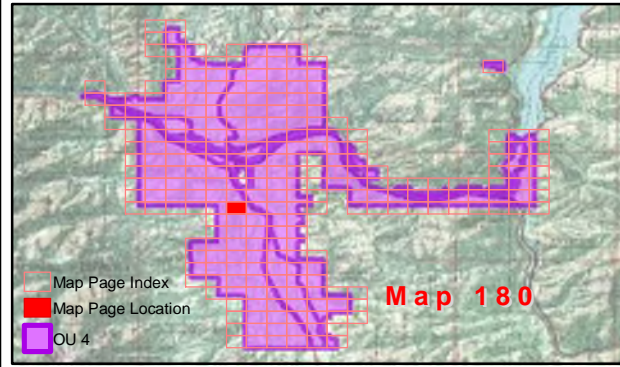
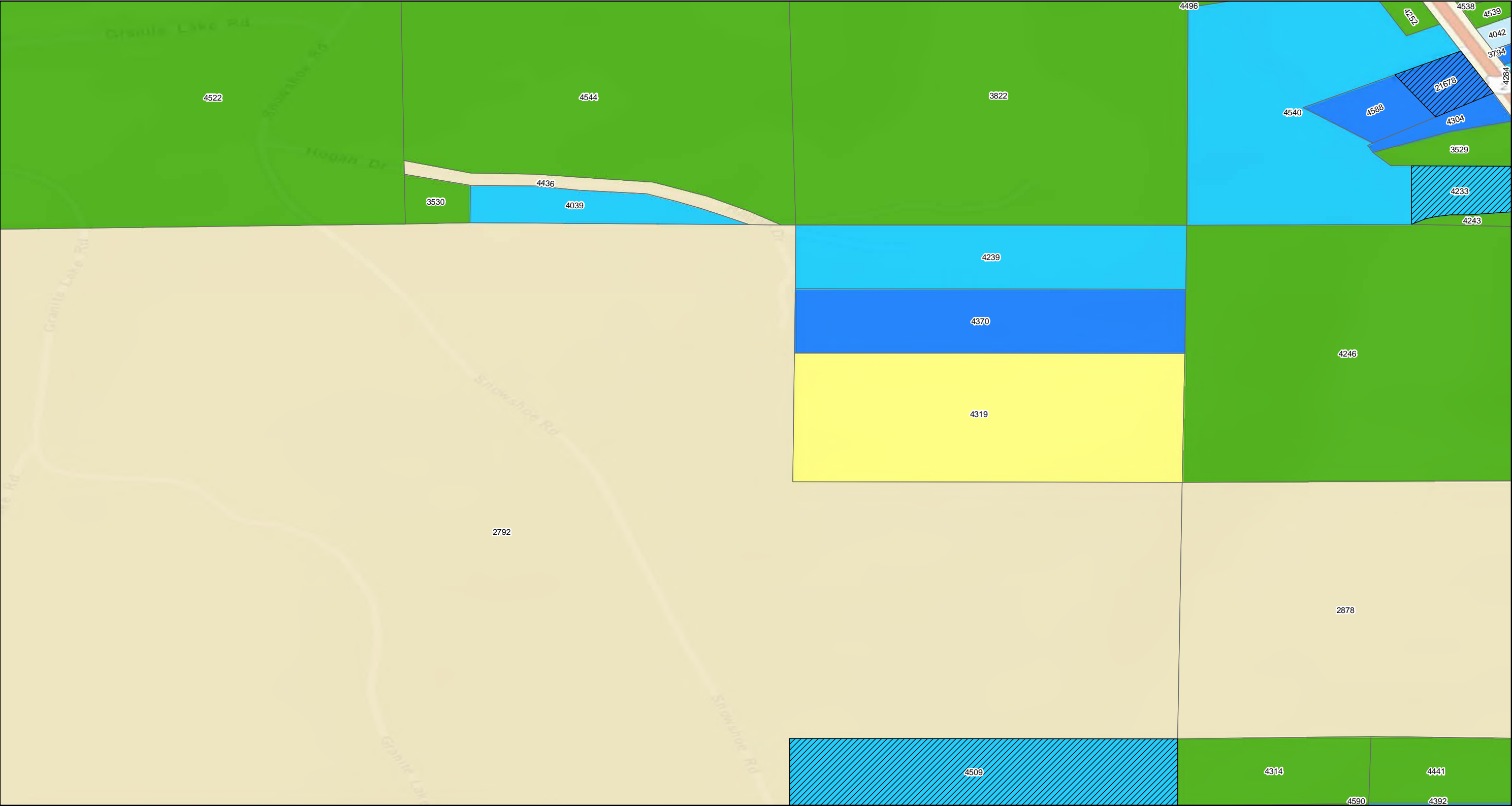
Operable Unit 4

Map: 179

NOTE:
For properties having more than one mapping category due to multiple addresses at the property the property shows the highest priority status category.

Coordinate System: GCS North American 1983
Datum: North American 1983
Units: Degree



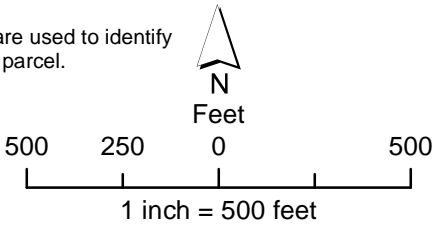


Property Status

- | | | |
|---|----------------------------|-----------------------------------|
| Response Required - Access Refused | Response Completed Outdoor | Property Boundary |
| Investigation Required - Access Refused | Response Completed Indoor | GeoUnits with Multiple Properties |
| Response Completed Indoor/Outdoor | Investigation Not Required | |
| Response Not Required | | |

Base Map Layer: Sources: Esri, HERE, Garmin, USGS, Intermap, INCREMENT P, NRCan, Esri Japan, METI, Esri China (Hong Kong), Esri Korea, Esri (Thailand), NGCC, (c) OpenStreetMap contributors, and the GIS User Community
Copyright:© 2013 National Geographic Society, i-cubed
Map Date: 2/5/2020

Geounits are used to identify each OU 4 parcel.



Libby Property Status

Operable Unit 4

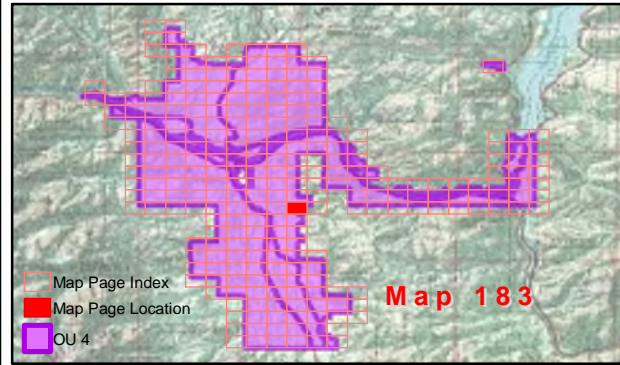
Map: 180

NOTE:
For properties having more than one mapping category due to multiple addresses at the property the property shows the highest priority status category.

Coordinate System: GCS North American 1983
Datum: North American 1983
Units: Degree



Map produced by **CDM Smith**

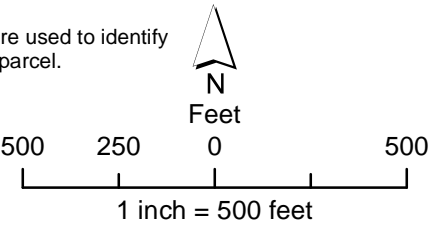


Property Status

- | | | |
|---|----------------------------|-----------------------------------|
| Response Required - Access Refused | Response Completed Outdoor | Property Boundary |
| Response Required - Access Granted | Response Completed Indoor | GeoUnits with Multiple Properties |
| Investigation Required - Access Refused | Investigation Not Required | |
| Response Completed Indoor/Outdoor | Response Not Required | |

Base Map Layer: Sources: Esri, HERE, Garmin, USGS, Intermap, INCREMENT P, NRCan, Esri Japan, METI, Esri China (Hong Kong), Esri Korea, Esri (Thailand), NGCC, (c) OpenStreetMap contributors, and the GIS User Community
Copyright:© 2013 National Geographic Society, i-cubed
Map Date: 2/5/2020

Geounits are used to identify each OU 4 parcel.



Libby Property Status

Operable Unit 4

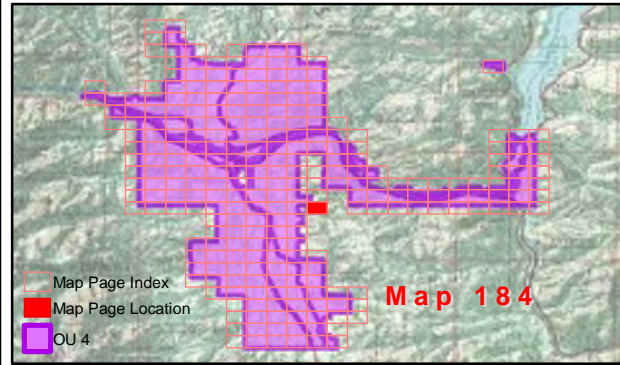

Map: 183

NOTE:
For properties having more than one mapping category due to multiple addresses at the property the property shows the highest priority status category.

Coordinate System: GCS North American 1983
Datum: North American 1983
Units: Degree



Map produced by CDM Smith



Property Status

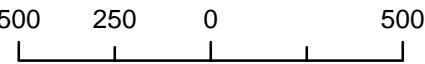
- | | |
|---|----------------------------|
| Response Required - Access Refused | Response Completed Outdoor |
| Response Required - Access Granted | Response Completed Indoor |
| Investigation Required - Access Refused | Investigation Not Required |
| Response Completed Indoor/Outdoor | Response Not Required |

- | |
|-----------------------------------|
| Property Boundary |
| GeoUnits with Multiple Properties |

Geounits are used to identify each OU 4 parcel.



Feet



1 inch = 500 feet

Libby Property Status

Operable Unit 4

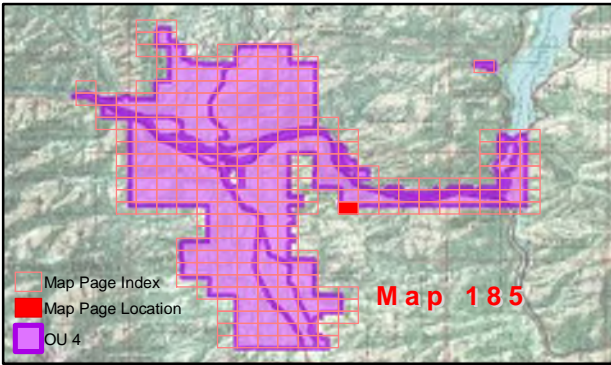
Map: 184

NOTE:
For properties having more than one mapping category due to multiple addresses at the property the property shows the highest priority status category.

Coordinate System: GCS North American 1983
Datum: North American 1983
Units: Degree



Map produced by **CDM Smith**

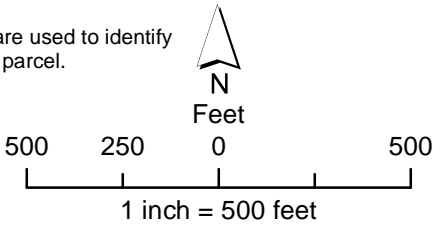


Property Status

- | | | |
|---|----------------------------|-----------------------------------|
| Response Required - Access Refused | Response Completed Outdoor | Property Boundary |
| Response Required - Access Granted | Response Completed Indoor | GeoUnits with Multiple Properties |
| Investigation Required - Access Refused | Investigation Not Required | |
| Response Completed Indoor/Outdoor | Response Not Required | |

Base Map Layer: Sources: Esri, HERE, Garmin, USGS, Intermap, INCREMENT P, NRCan, Esri Japan, METI, Esri China (Hong Kong), Esri Korea, Esri (Thailand), NGCC, (c) OpenStreetMap contributors, and the GIS User Community
Copyright:© 2013 National Geographic Society, i-cubed
Map Date: 2/5/2020

Geounits are used to identify each OU 4 parcel.



Libby Property Status

Operable Unit 4

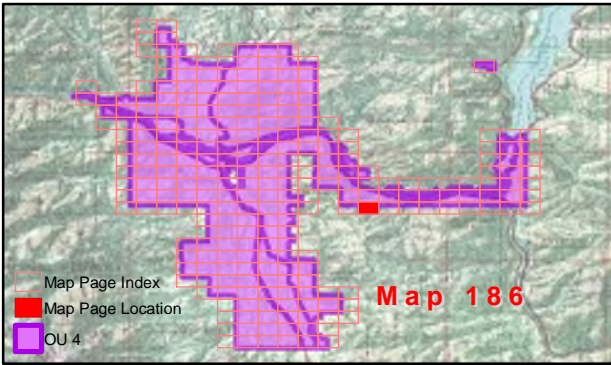
Map: 185

NOTE:
For properties having more than one mapping category due to multiple addresses at the property the property shows the highest priority status category.

Coordinate System: GCS North American 1983
Datum: North American 1983
Units: Degree



Map produced by **CDM Smith**

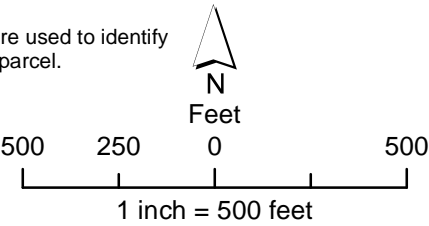


Property Status

- | | | |
|---|--|---|
| <div></div> Response Required - Access Refused | <div></div> Response Completed Outdoor | <div></div> Property Boundary |
| <div></div> Response Required - Access Granted | <div></div> Response Completed Indoor | <div></div> GeoUnits with Multiple Properties |
| <div></div> Investigation Required - Access Refused | <div></div> Investigation Not Required | |
| <div></div> Response Completed Indoor/Outdoor | <div></div> Response Not Required | |

Base Map Layer: Sources: Esri, HERE, Garmin, USGS, Intermap, INCREMENT P, NRCan, Esri Japan, METI, Esri China (Hong Kong), Esri Korea, Esri (Thailand), NGCC, (c) OpenStreetMap contributors, and the GIS User Community
Copyright:© 2013 National Geographic Society, i-cubed
Map Date: 2/5/2020

Geounits are used to identify each OU 4 parcel.



Libby Property Status

Operable Unit 4

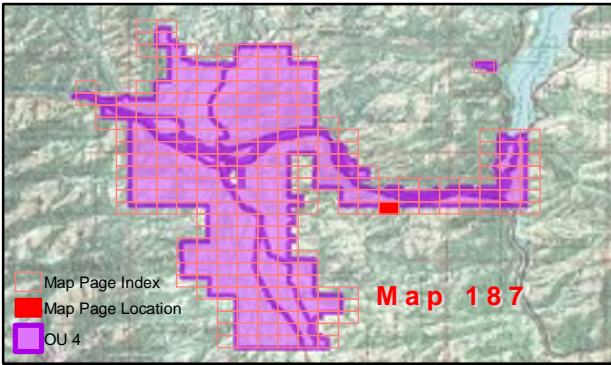
Map: 186

NOTE:
For properties having more than one mapping category due to multiple addresses at the property the property shows the highest priority status category.

Coordinate System: GCS North American 1983
Datum: North American 1983
Units: Degree



Map produced by **CDM Smith**



Property Status

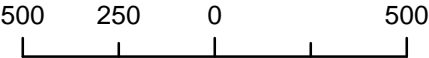
- | | |
|---|--|
| <div></div> Response Required - Access Refused | <div></div> Response Completed Outdoor |
| <div></div> Response Required - Access Granted | <div></div> Response Completed Indoor |
| <div></div> Investigation Required - Access Refused | <div></div> Investigation Not Required |
| <div></div> Response Completed Indoor/Outdoor | <div></div> Response Not Required |

- | |
|---|
| <div></div> Property Boundary |
| <div></div> GeoUnits with Multiple Properties |

Geounits are used to identify each OU 4 parcel.



Feet



1 inch = 500 feet

Libby Property Status

Operable Unit 4

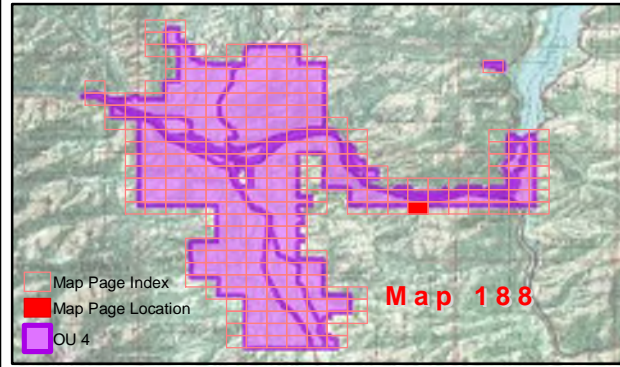
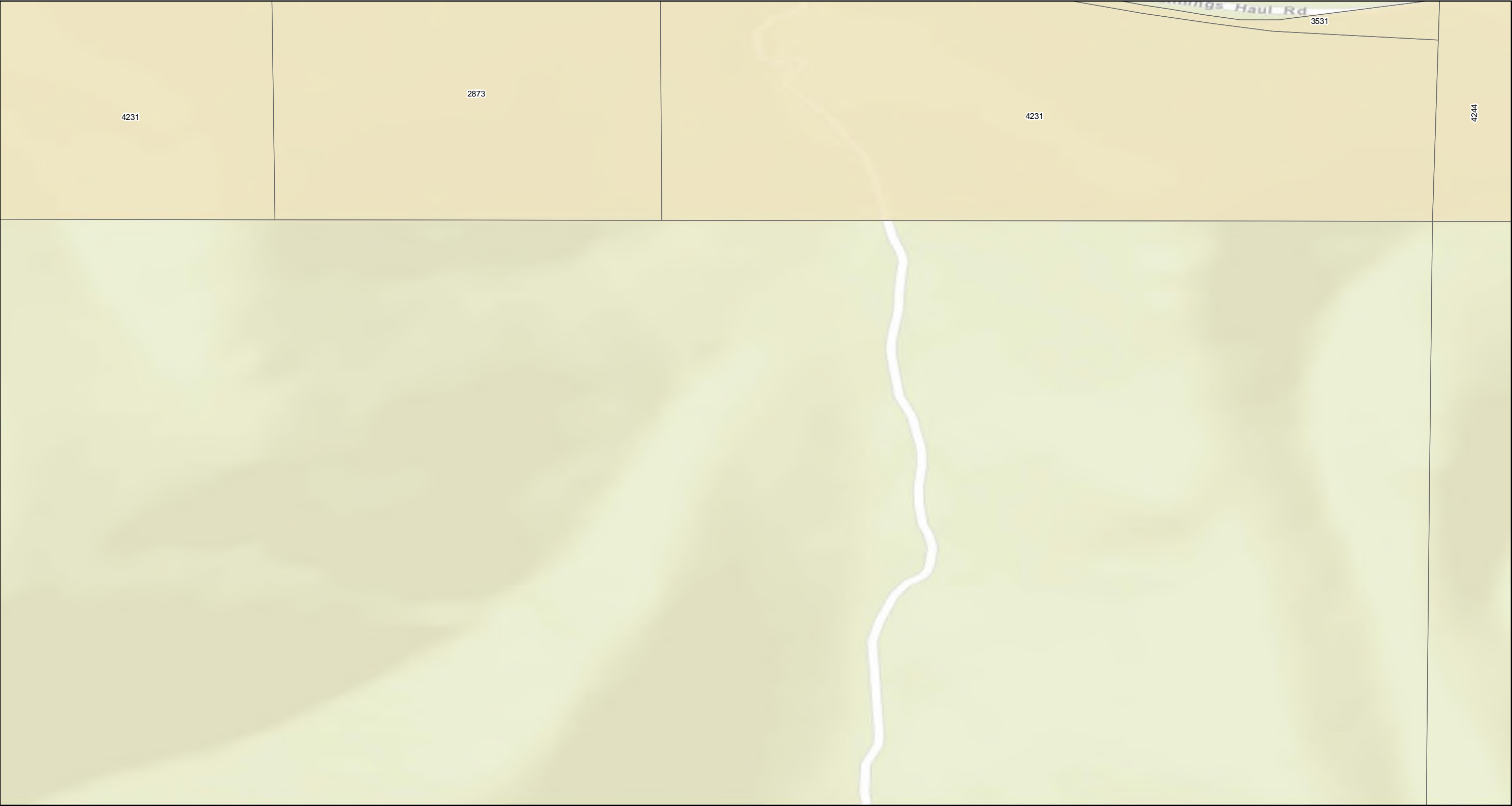
Map: 187

NOTE:
For properties having more than one mapping category due to multiple addresses at the property the property shows the highest priority status category.

Coordinate System: GCS North American 1983
Datum: North American 1983
Units: Degree



Map produced by **CDM Smith**

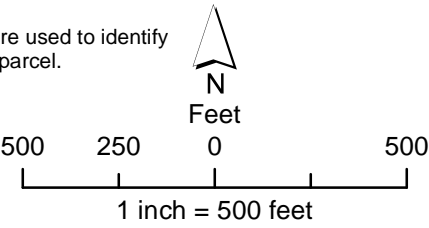


Property Status

- | | | |
|---|----------------------------|-----------------------------------|
| Response Required - Access Refused | Response Completed Outdoor | Property Boundary |
| Response Required - Access Granted | Response Completed Indoor | GeoUnits with Multiple Properties |
| Investigation Required - Access Refused | Investigation Not Required | |
| Response Completed Indoor/Outdoor | Response Not Required | |

Base Map Layer: Sources: Esri, HERE, Garmin, USGS, Intermap, INCREMENT P, NRCan, Esri Japan, METI, Esri China (Hong Kong), Esri Korea, Esri (Thailand), NGCC, (c) OpenStreetMap contributors, and the GIS User Community
Copyright:© 2013 National Geographic Society, i-cubed
Map Date: 2/5/2020

Geounits are used to identify each OU 4 parcel.



Libby Property Status

Operable Unit 4

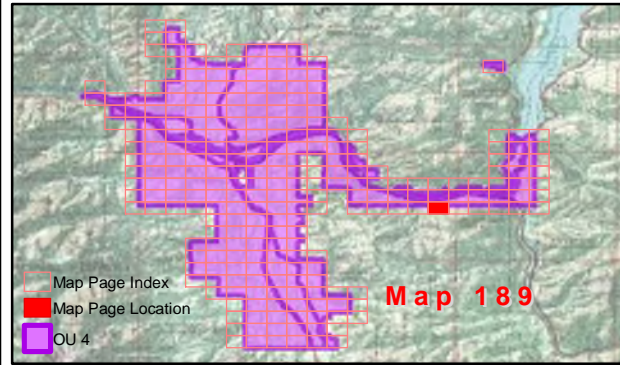
Map: 188

NOTE:
For properties having more than one mapping category due to multiple addresses at the property the property shows the highest priority status category.

Coordinate System: GCS North American 1983
Datum: North American 1983
Units: Degree



Map produced by **CDM Smith**



Property Status

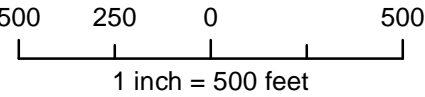
- | | |
|---|----------------------------|
| Response Required - Access Refused | Response Completed Outdoor |
| Response Required - Access Granted | Response Completed Indoor |
| Investigation Required - Access Refused | Investigation Not Required |
| Response Completed Indoor/Outdoor | Response Not Required |

- | |
|-----------------------------------|
| Property Boundary |
| GeoUnits with Multiple Properties |

Geounits are used to identify each OU 4 parcel.



Feet



Libby Property Status

Operable Unit 4

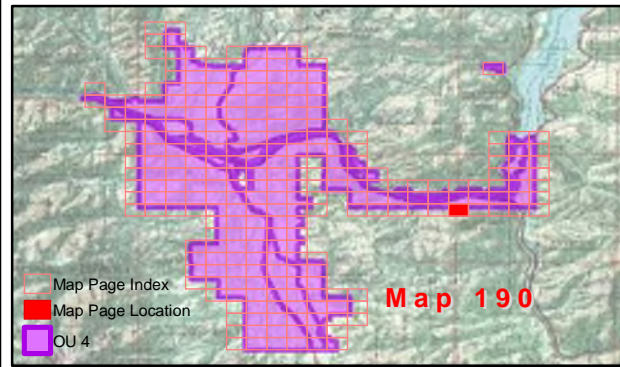
Map: 189

NOTE:
For properties having more than one mapping category due to multiple addresses at the property the property shows the highest priority status category.

Coordinate System: GCS North American 1983
Datum: North American 1983
Units: Degree



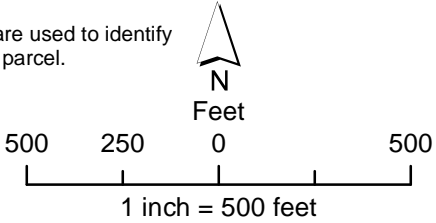
Map produced by **CDM Smith**



Property Status

<div></div> Response Required - Access Refused	<div></div> Response Completed Outdoor	<div></div> Property Boundary
<div></div> Response Required - Access Granted	<div></div> Response Completed Indoor	<div></div> GeoUnits with Multiple Properties
<div></div> Investigation Required - Access Refused	<div></div> Investigation Not Required	
<div></div> Response Completed Indoor/Outdoor	<div></div> Response Not Required	

Geounits are used to identify each OU 4 parcel.



NOTE:
For properties having more than one mapping category due to multiple addresses at the property the property shows the highest priority status category.

Coordinate System: GCS North American 1983
Datum: North American 1983
Units: Degree

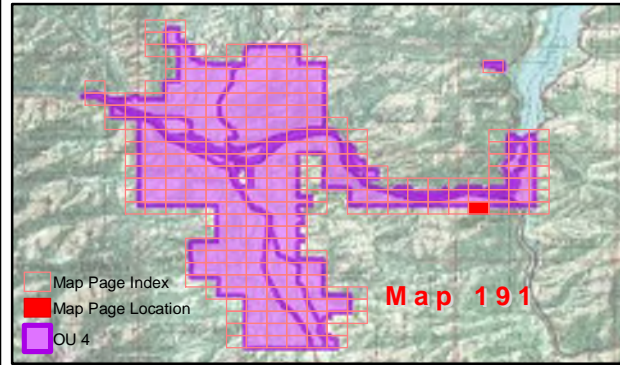

Libby Property Status

Operable Unit 4

Map: 190



Map produced by **CDM Smith**



Property Status

- | | |
|---|----------------------------|
| Response Required - Access Refused | Response Completed Outdoor |
| Response Required - Access Granted | Response Completed Indoor |
| Investigation Required - Access Refused | Investigation Not Required |
| Response Completed Indoor/Outdoor | Response Not Required |

- | |
|-----------------------------------|
| Property Boundary |
| GeoUnits with Multiple Properties |

Geounits are used to identify each OU 4 parcel.



Feet

500 250 0 500

1 inch = 500 feet

Libby Property Status

Operable Unit 4

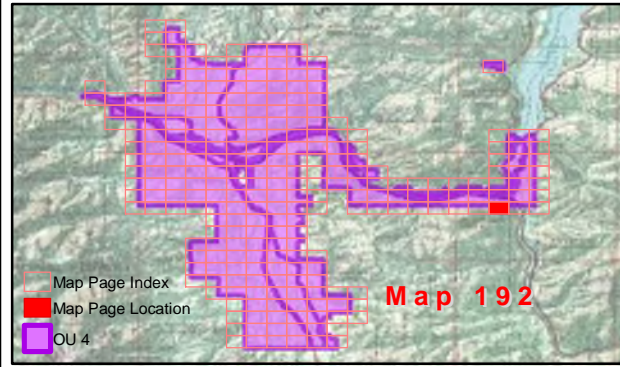

Map: 191

NOTE:
For properties having more than one mapping category due to multiple addresses at the property the property shows the highest priority status category.

Coordinate System: GCS North American 1983
Datum: North American 1983
Units: Degree



Map produced by **CDM Smith**



Property Status

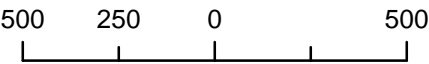
- | | |
|---|----------------------------|
| Response Required - Access Refused | Response Completed Outdoor |
| Response Required - Access Granted | Response Completed Indoor |
| Investigation Required - Access Refused | Investigation Not Required |
| Response Completed Indoor/Outdoor | Response Not Required |

- | |
|-----------------------------------|
| Property Boundary |
| GeoUnits with Multiple Properties |

Geounits are used to identify each OU 4 parcel.



Feet



1 inch = 500 feet

Libby Property Status

Operable Unit 4

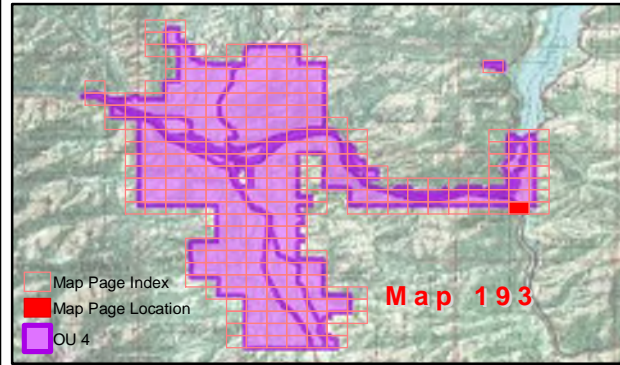
Map: 192

NOTE:
For properties having more than one mapping category due to multiple addresses at the property the property shows the highest priority status category.

Coordinate System: GCS North American 1983
Datum: North American 1983
Units: Degree



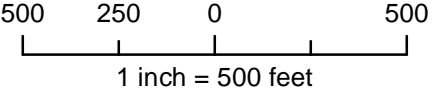
Map produced by CDM Smith



Property Status

- | | | |
|---|----------------------------|-----------------------------------|
| Response Required - Access Refused | Response Completed Outdoor | Property Boundary |
| Response Required - Access Granted | Response Completed Indoor | GeoUnits with Multiple Properties |
| Investigation Required - Access Refused | Investigation Not Required | |
| Response Completed Indoor/Outdoor | Response Not Required | |

Geounits are used to identify each OU 4 parcel.



Libby Property Status

Operable Unit 4

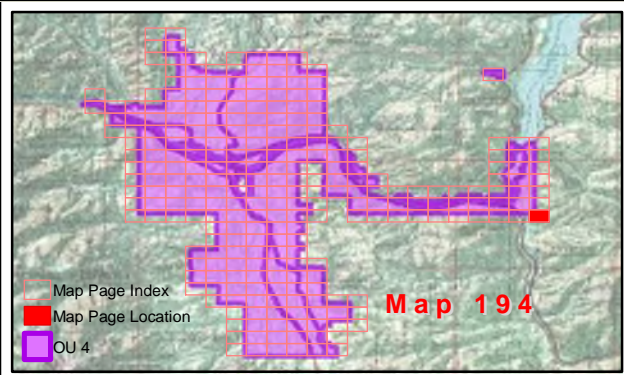

Map: 193

NOTE:
For properties having more than one mapping category due to multiple addresses at the property the property shows the highest priority status category.

Coordinate System: GCS North American 1983
Datum: North American 1983
Units: Degree



Map produced by **CDM Smith**



Property Status

Response Required - Access Refused	Response Completed Outdoor	Property Boundary
Response Required - Access Granted	Response Completed Indoor	GeoUnits with Multiple Properties
Investigation Required - Access Refused	Investigation Not Required	
Response Completed Indoor/Outdoor	Response Not Required	

Base Map Layer: Sources: Esri, HERE, Garmin, USGS, Intermap, INCREMENT P, NRCan, Esri Japan, METI, Esri China (Hong Kong), Esri Korea, Esri (Thailand), NGCC, (c) OpenStreetMap contributors, and the GIS User Community
Copyright:© 2013 National Geographic Society, i-cubed
Map Date: 2/5/2020

Geounits are used to identify each OU 4 parcel.

500 250 0 500
Feet
1 inch = 500 feet

Libby Property Status

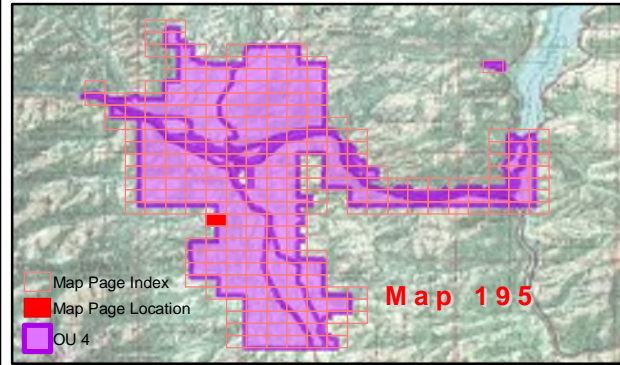
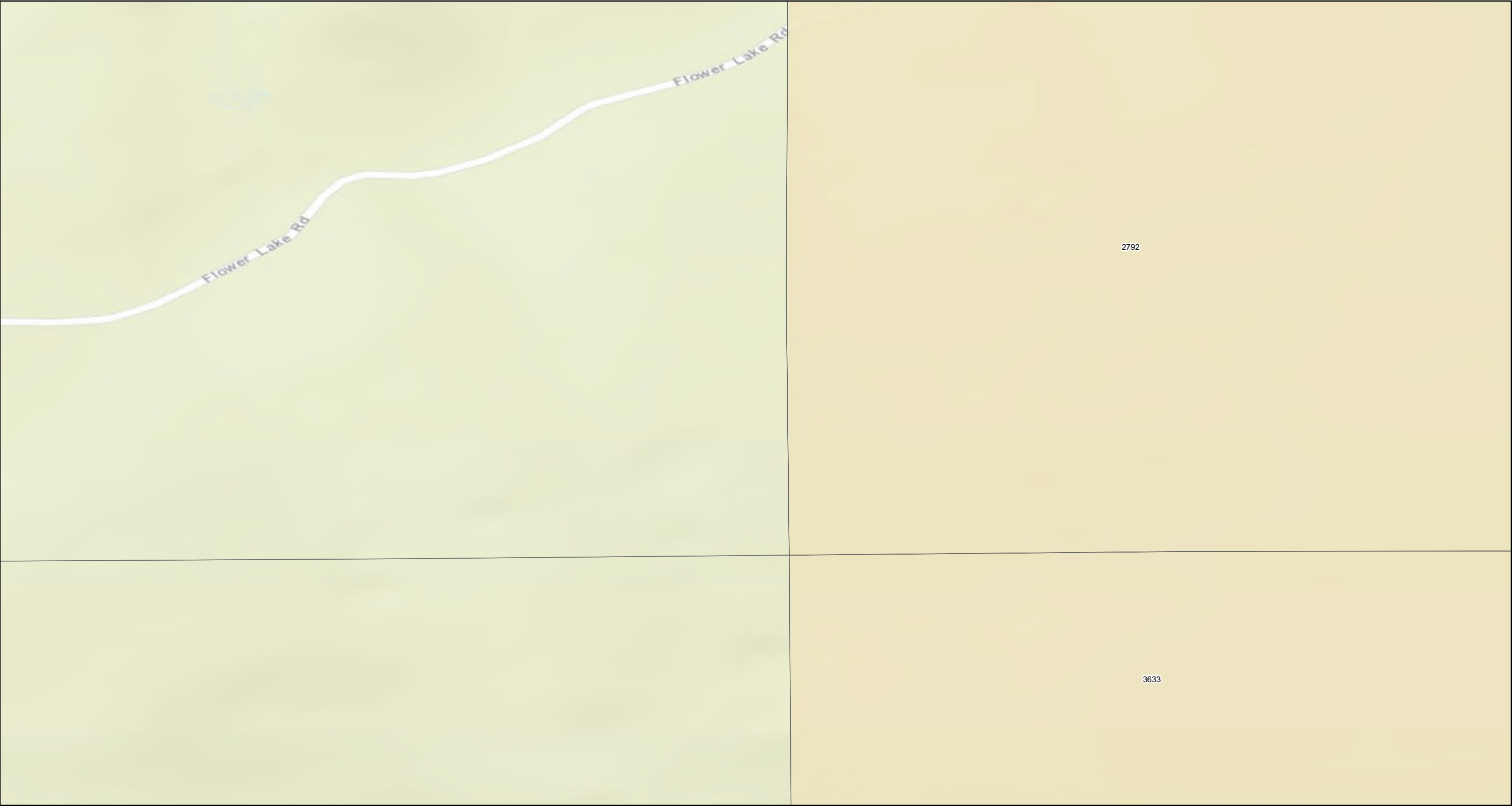
Operable Unit 4

Map: 194

NOTE:
For properties having more than one mapping category due to multiple addresses at the property the property shows the highest priority status category.

Coordinate System: GCS North American 1983
Datum: North American 1983
Units: Degree

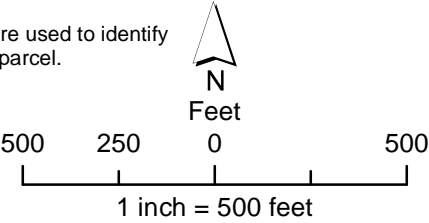




Property Status			
<div></div>	Response Required - Access Refused	<div></div>	Response Completed Outdoor
<div></div>	Response Required - Access Granted	<div></div>	Response Completed Indoor
<div></div>	Investigation Required - Access Refused	<div></div>	Investigation Not Required
<div></div>	Response Completed Indoor/Outdoor	<div></div>	Response Not Required
<div></div>	Property Boundary		
<div></div>	GeoUnits with Multiple Properties		

Base Map Layer: Sources: Esri, HERE, Garmin, USGS, Intermap, INCREMENT P, NRCan, Esri Japan, METI, Esri China (Hong Kong), Esri Korea, Esri (Thailand), NGCC, (c) OpenStreetMap contributors, and the GIS User Community
Copyright:© 2013 National Geographic Society, i-cubed
Map Date: 2/5/2020

Geounits are used to identify each OU 4 parcel.



Libby Property Status

Operable Unit 4

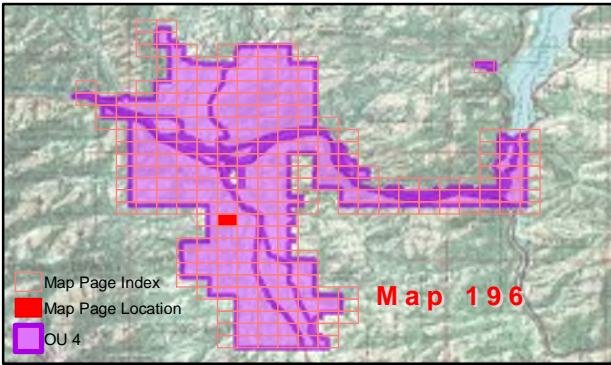
Map: 195

NOTE:
For properties having more than one mapping category due to multiple addresses at the property the property shows the highest priority status category.

Coordinate System: GCS North American 1983
Datum: North American 1983
Units: Degree



Map produced by **CDM Smith**

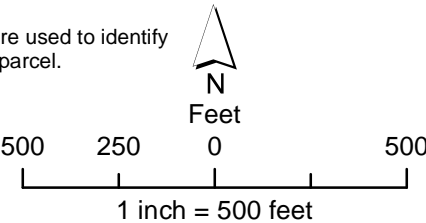


Property Status

- | | |
|---|----------------------------|
| Response Required - Access Refused | Response Completed Outdoor |
| Response Required - Access Granted | Response Completed Indoor |
| Investigation Required - Access Refused | Investigation Not Required |
| Response Completed Indoor/Outdoor | Response Not Required |

- | |
|-----------------------------------|
| Property Boundary |
| GeoUnits with Multiple Properties |

Geounits are used to identify each OU 4 parcel.



Libby Property Status

Operable Unit 4

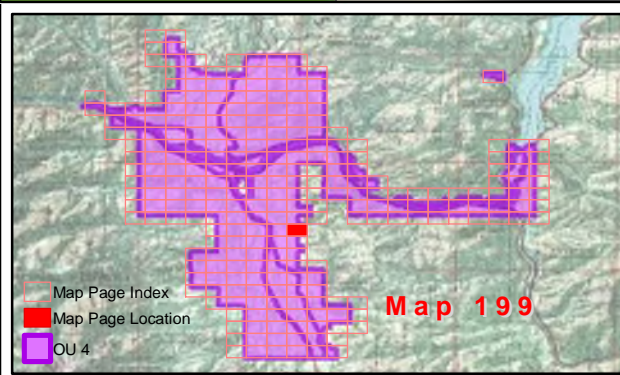
Map: 196

NOTE:
For properties having more than one mapping category due to multiple addresses at the property the property shows the highest priority status category.

Coordinate System: GCS North American 1983
Datum: North American 1983
Units: Degree



Map produced by **CDM Smith**

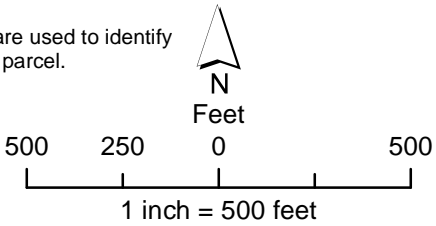


Property Status

Response Required - Access Refused	Response Completed Outdoor	Property Boundary
Response Required - Access Granted	Response Completed Indoor	GeoUnits with Multiple Properties
Investigation Required - Access Refused	Investigation Not Required	
Response Completed Indoor/Outdoor	Response Not Required	

Base Map Layer: Sources: Esri, HERE, Garmin, USGS, Intermap, INCREMENT P, NRCan, Esri Japan, METI, Esri China (Hong Kong), Esri Korea, Esri (Thailand), NGCC, (c) OpenStreetMap contributors, and the GIS User Community
Copyright:© 2013 National Geographic Society, i-cubed
Map Date: 2/5/2020

Geounits are used to identify each OU 4 parcel.



Libby Property Status

Operable Unit 4

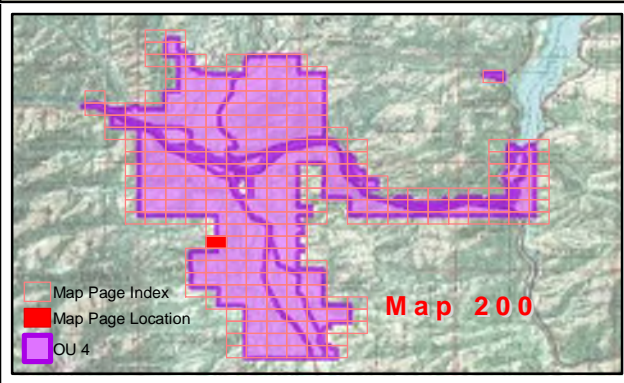
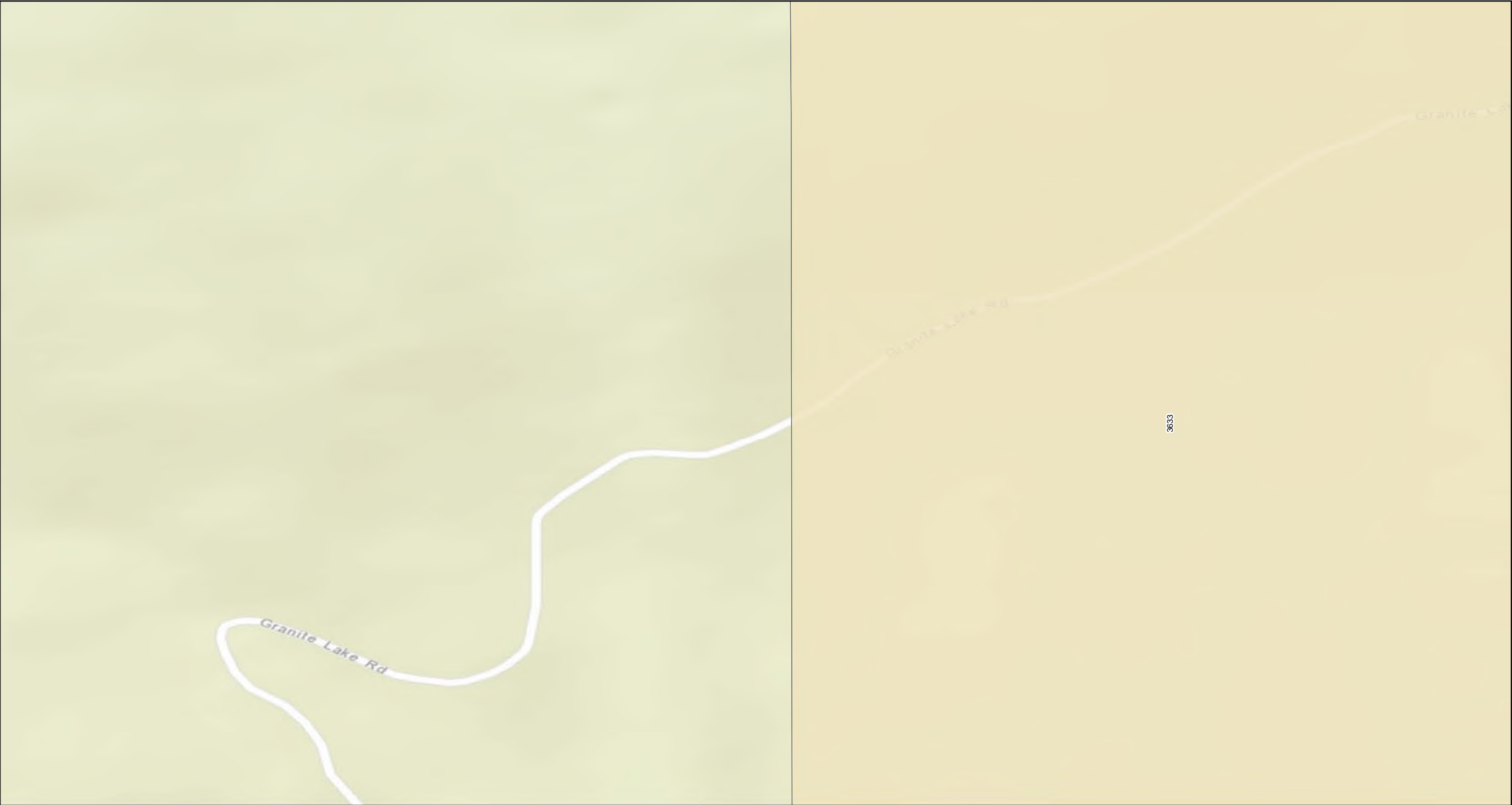
Map: 199

NOTE:
For properties having more than one mapping category due to multiple addresses at the property the property shows the highest priority status category.

Coordinate System: GCS North American 1983
Datum: North American 1983
Units: Degree

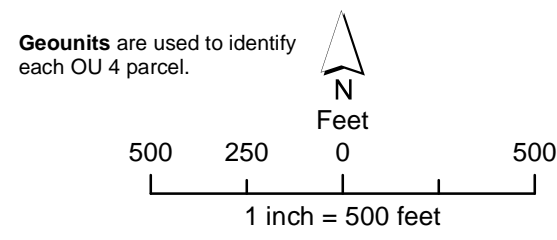


Map produced by **CDM Smith**



Property Status			
<div></div> Response Required - Access Refused	<div></div> Response Completed Outdoor	<div></div> Property Boundary	
<div></div> Response Required - Access Granted	<div></div> Response Completed Indoor	<div></div> GeoUnits with Multiple Properties	
<div></div> Investigation Required - Access Refused	<div></div> Investigation Not Required		
<div></div> Response Completed Indoor/Outdoor	<div></div> Response Not Required		

Base Map Layer: Sources: Esri, HERE, Garmin, USGS, Intermap, INCREMENT P, NRCan, Esri Japan, METI, Esri China (Hong Kong), Esri Korea, Esri (Thailand), NGCC, (c) OpenStreetMap contributors, and the GIS User Community
Copyright:© 2013 National Geographic Society, i-cubed
Map Date: 2/5/2020



Libby Property Status

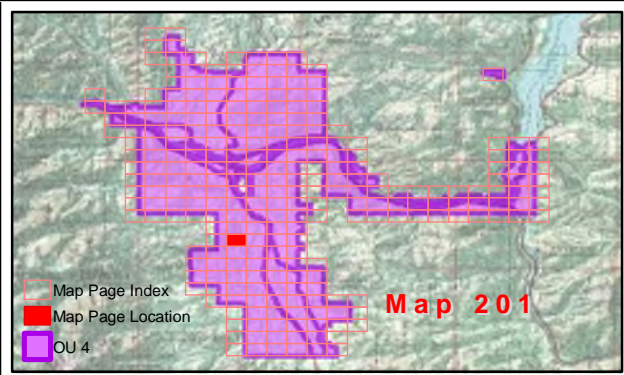

Operable Unit 4
Map: 200

NOTE:
For properties having more than one mapping category due to multiple addresses at the property the property shows the highest priority status category.

Coordinate System: GCS North American 1983
Datum: North American 1983
Units: Degree



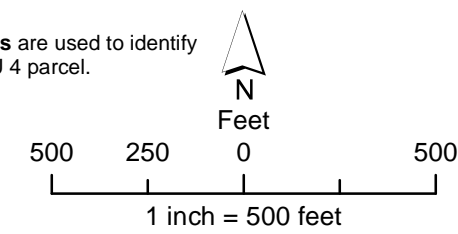
Map produced by **CDM Smith**



Property Status			
<div></div>	Response Required - Access Refused	<div></div>	Response Completed Outdoor
<div></div>	Response Required - Access Granted	<div></div>	Response Completed Indoor
<div></div>	Investigation Required - Access Refused	<div></div>	Investigation Not Required
<div></div>	Response Completed Indoor/Outdoor	<div></div>	Response Not Required
<div></div>	Property Boundary		
<div></div>	GeoUnits with Multiple Properties		

Base Map Layer: Sources: Esri, HERE, Garmin, USGS, Intermap, INCREMENT P, NRCan, Esri Japan, METI, Esri China (Hong Kong), Esri Korea, Esri (Thailand), NGCC, (c) OpenStreetMap contributors, and the GIS User Community
Copyright:© 2013 National Geographic Society, i-cubed
Map Date: 2/5/2020

Geounits are used to identify each OU 4 parcel.



Libby Property Status

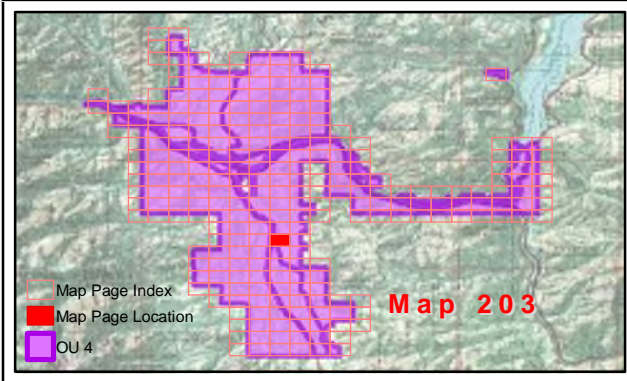
Operable Unit 4

Map: 201

NOTE:
For properties having more than one mapping category due to multiple addresses at the property the property shows the highest priority status category.

Coordinate System: GCS North American 1983
Datum: North American 1983
Units: Degree





Property Status

Response Required - Access Refused	Response Completed Outdoor	Property Boundary
Response Required - Access Granted	Response Completed Indoor	GeoUnits with Multiple Properties
Investigation Required - Access Refused	Investigation Not Required	
Response Completed Indoor/Outdoor	Response Not Required	

Geounits are used to identify each OU 4 parcel.

Base Map Layer: Sources: Esri, HERE, Garmin, USGS, Intermap, INCREMENT P, NRCan, Esri Japan, METI, Esri China (Hong Kong), Esri Korea, Esri (Thailand), NGCC, (c) OpenStreetMap contributors, and the GIS User Community
Copyright: © 2013 National Geographic Society, i-cubed
Map Date: 2/5/2020

Libby Property Status

Operable Unit 4

Map: 203

NOTE:
For properties having more than one mapping category due to multiple addresses at the property the property shows the highest priority status category.

Coordinate System: GCS North American 1983
Datum: North American 1983
Units: Degree

Map produced by



Map Page Index
Map Page Location
OU 4

Map 204

Property Status

Response Required - Access Refused	Response Completed Outdoor	Property Boundary
Response Required - Access Granted	Response Completed Indoor	GeoUnits with Multiple Properties
Investigation Required - Access Refused	Investigation Not Required	
Response Completed Indoor/Outdoor	Response Not Required	

Base Map Layer: Sources: Esri, HERE, Garmin, USGS, Intermap, INCREMENT P, NRCan, Esri Japan, METI, Esri China (Hong Kong), Esri Korea, Esri (Thailand), NGCC, (c) OpenStreetMap contributors, and the GIS User Community
Copyright: © 2013 National Geographic Society, i-cubed
Map Date: 2/5/2020

Libby Property Status
Operable Unit 4
Map: 204

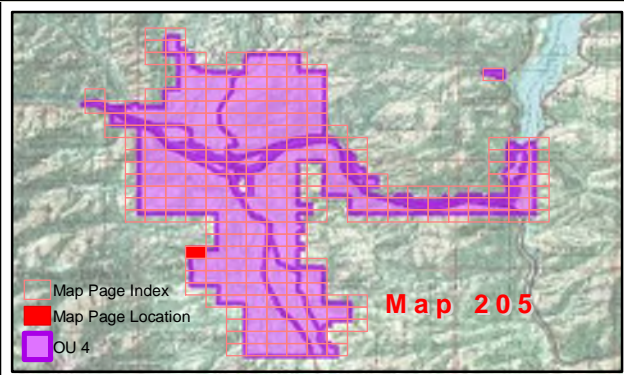
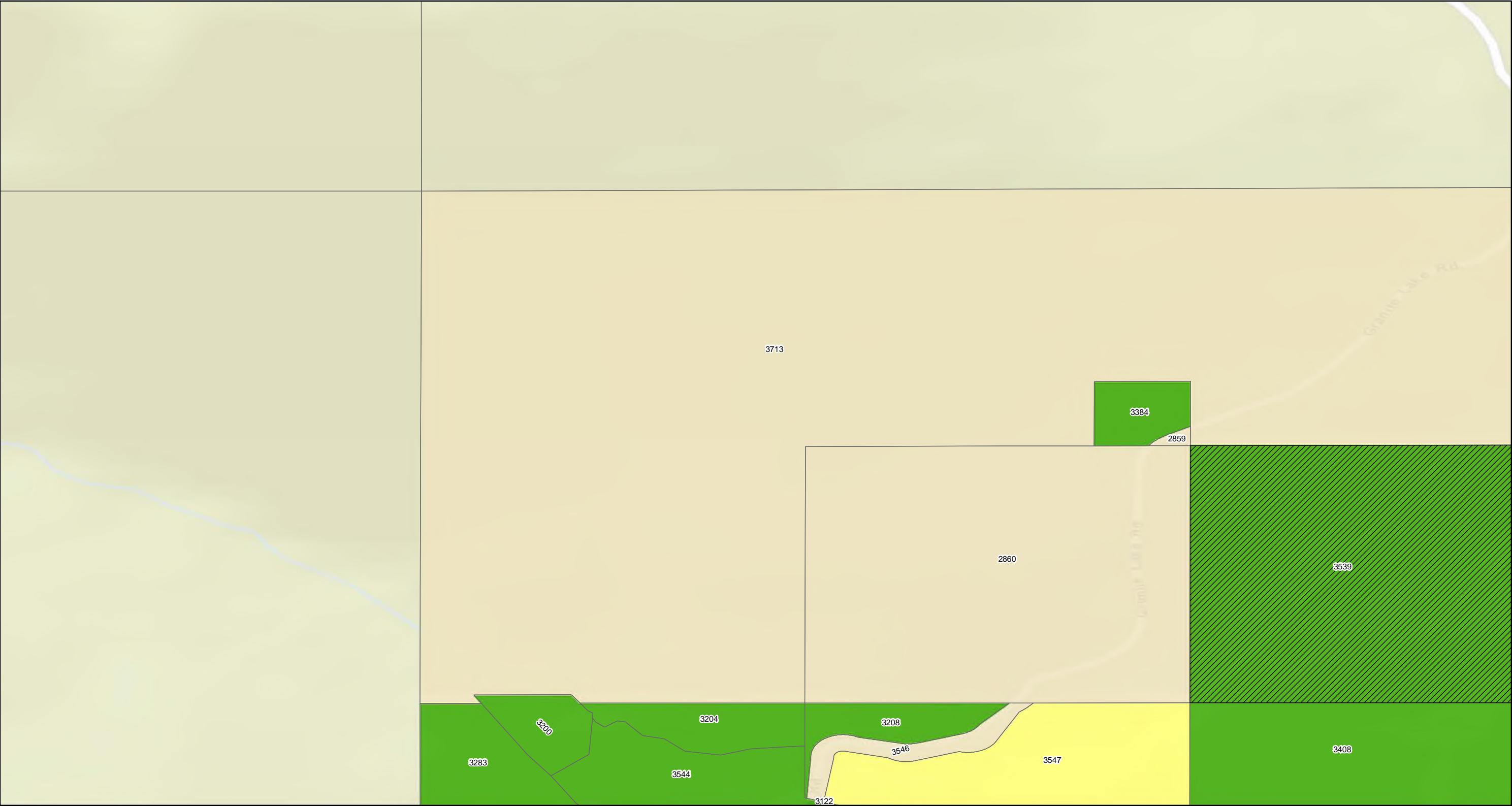
NOTE:
For properties having more than one mapping category due to multiple addresses at the property the property shows the highest priority status category.

Coordinate System: GCS North American 1983
Datum: North American 1983
Units: Degree

Map produced by **CDM Smith**

Geounits are used to identify each OU 4 parcel.

1 inch = 500 feet

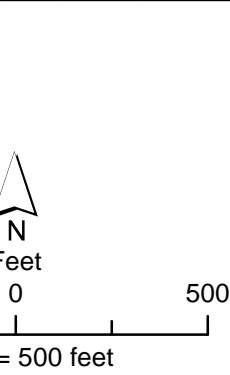


Property Status

Response Required - Access Refused	Response Completed Outdoor	Property Boundary
Response Required - Access Granted	Response Completed Indoor	GeoUnits with Multiple Properties
Investigation Required - Access Refused	Investigation Not Required	
Response Completed Indoor/Outdoor	Response Not Required	

Base Map Layer: Sources: Esri, HERE, Garmin, USGS, Intermap, INCREMENT P, NRCan, Esri Japan, METI, Esri China (Hong Kong), Esri Korea, Esri (Thailand), NGCC, (c) OpenStreetMap contributors, and the GIS User Community
Copyright:© 2013 National Geographic Society, i-cubed
Map Date: 2/5/2020

Geounits are used to identify each OU 4 parcel.



Libby Property Status

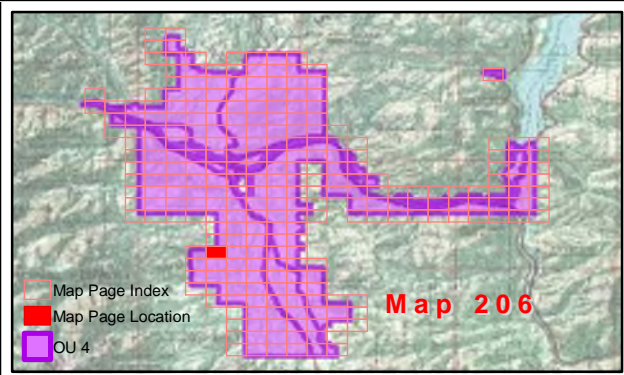
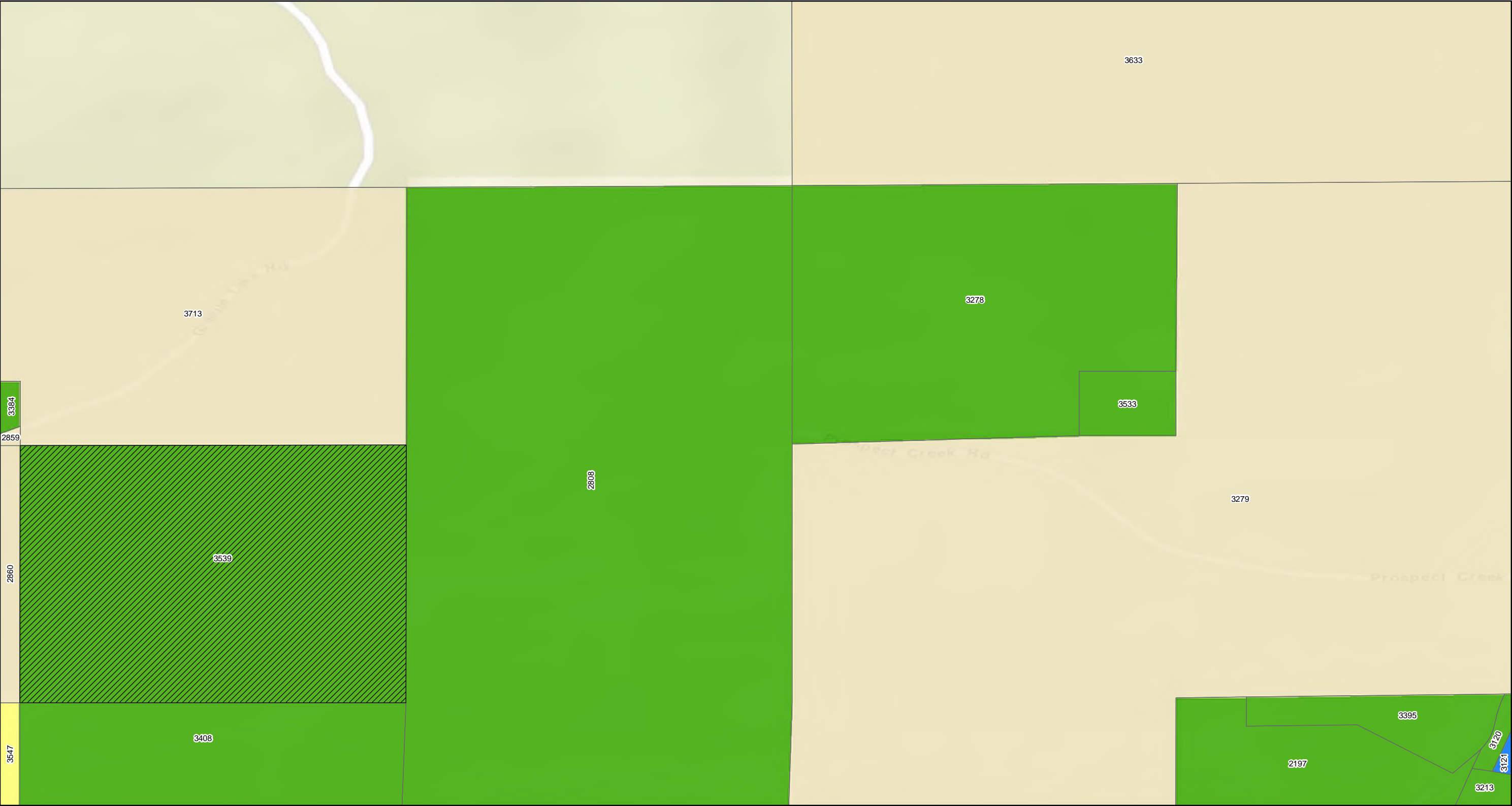
Operable Unit 4

Map: 205

NOTE:
For properties having more than one mapping category due to multiple addresses at the property the property shows the highest priority status category.

Coordinate System: GCS North American 1983
Datum: North American 1983
Units: Degree

Map produced by

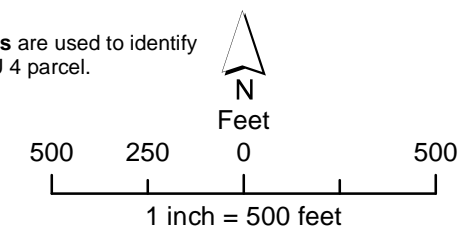


Property Status

Response Required - Access Refused	Response Completed Outdoor	Property Boundary
Response Required - Access Granted	Response Completed Indoor	GeoUnits with Multiple Properties
Investigation Required - Access Refused	Investigation Not Required	
Response Completed Indoor/Outdoor	Response Not Required	

Base Map Layer: Sources: Esri, HERE, Garmin, USGS, Intermap, INCREMENT P, NRCan, Esri Japan, METI, Esri China (Hong Kong), Esri Korea, Esri (Thailand), NGCC, (c) OpenStreetMap contributors, and the GIS User Community
Copyright: © 2013 National Geographic Society, i-cubed
Map Date: 2/5/2020

Geounits are used to identify each OU 4 parcel.



Libby Property Status

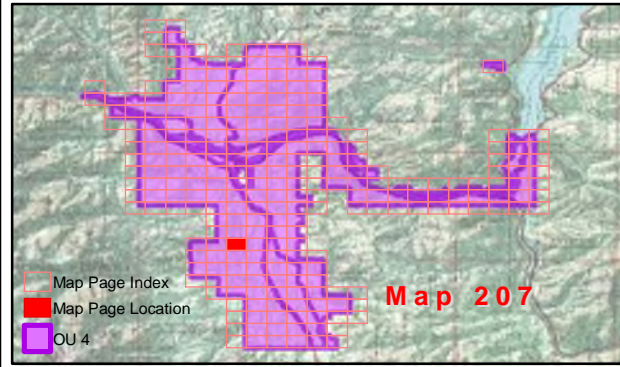
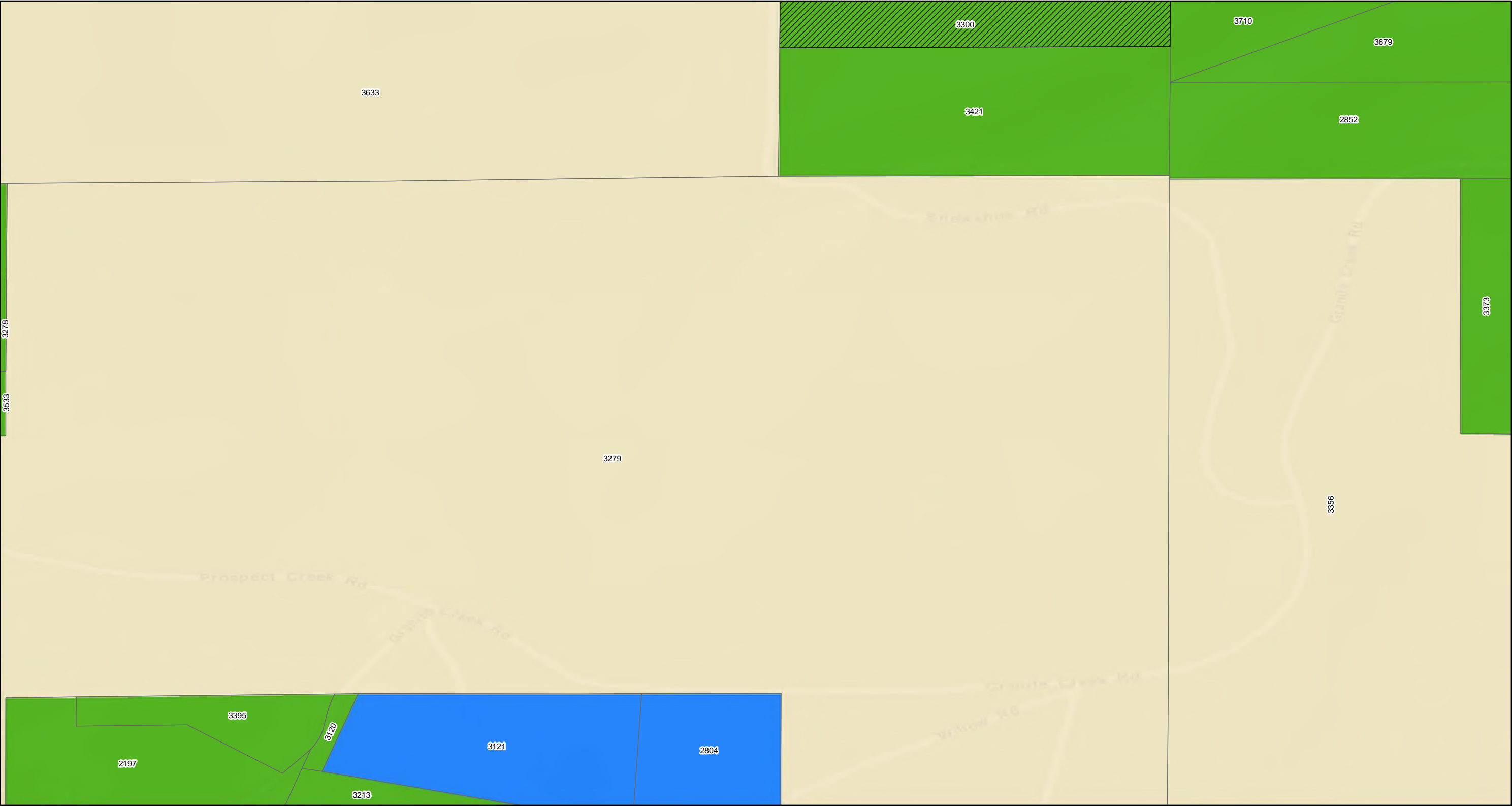
Operable Unit 4
Map: 206

NOTE:
For properties having more than one mapping category due to multiple addresses at the property the property shows the highest priority status category.

Coordinate System: GCS North American 1983
Datum: North American 1983
Units: Degree



Map produced by **CDM Smith**



Property Status

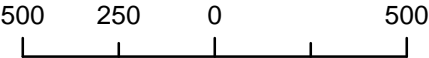
- | | |
|---|----------------------------|
| Response Required - Access Refused | Response Completed Outdoor |
| Response Required - Access Granted | Response Completed Indoor |
| Investigation Required - Access Refused | Investigation Not Required |
| Response Completed Indoor/Outdoor | Response Not Required |

- | |
|-----------------------------------|
| Property Boundary |
| GeoUnits with Multiple Properties |

Geounits are used to identify each OU 4 parcel.



Feet



1 inch = 500 feet

Libby Property Status

Operable Unit 4


Map: 207

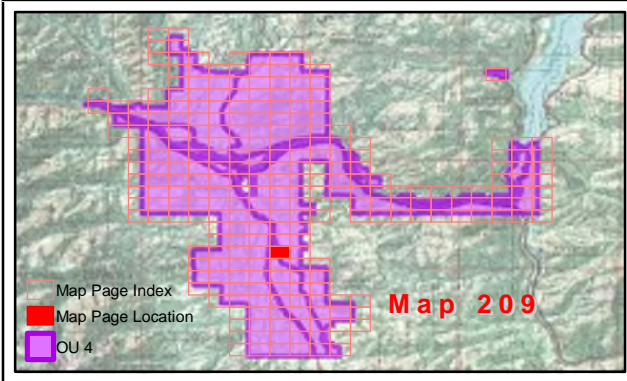
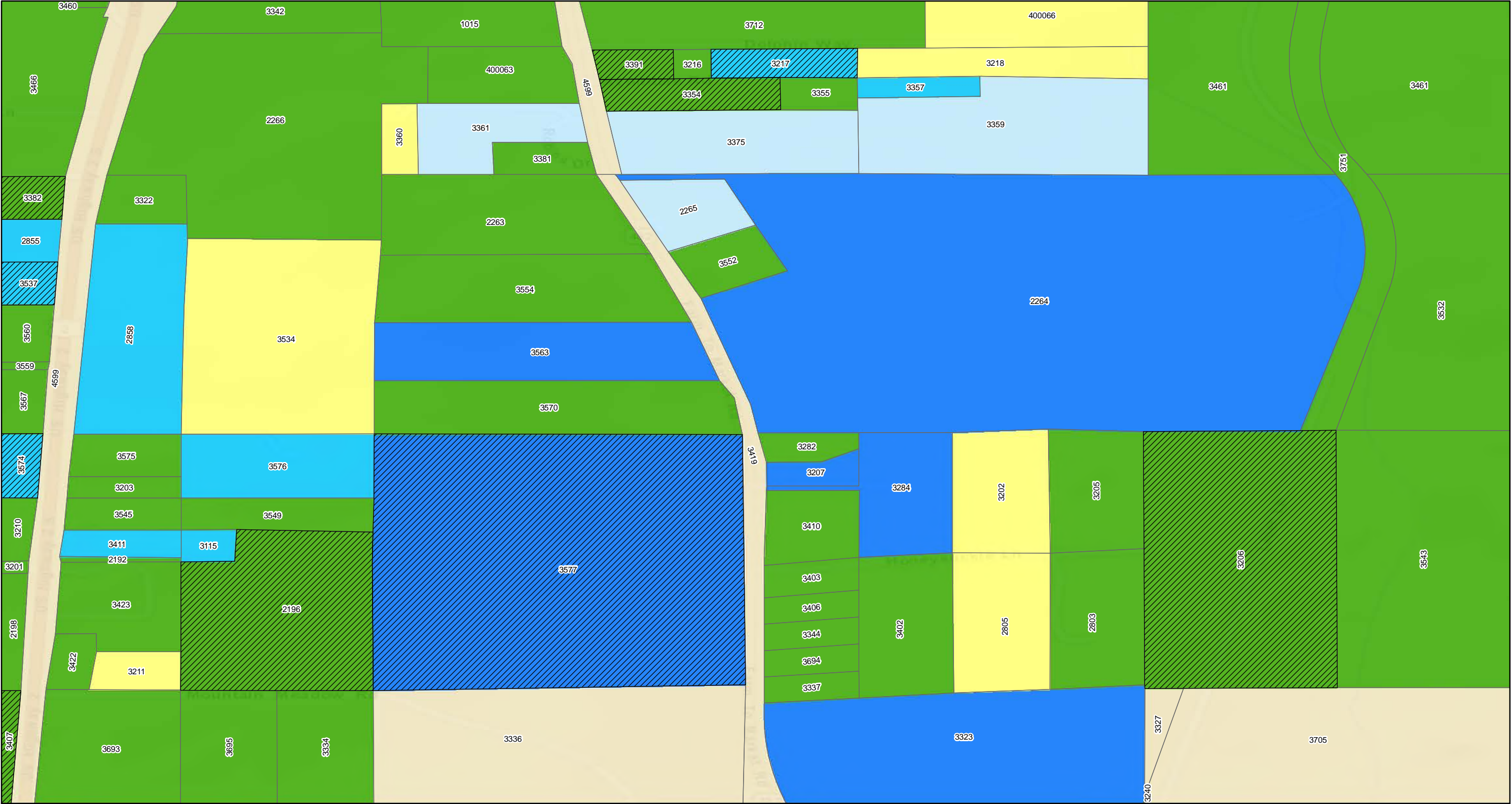
NOTE:
For properties having more than one mapping category due to multiple addresses at the property the property shows the highest priority status category.

Coordinate System: GCS North American 1983
Datum: North American 1983
Units: Degree



Map produced by **CDM Smith**





Property Status

Response Required - Access Refused	Response Completed Outdoor	Property Boundary
Response Required - Access Granted	Response Completed Indoor	GeoUnits with Multiple Properties
Investigation Required - Access Refused	Investigation Not Required	
Response Completed Indoor/Outdoor	Response Not Required	

Geounits are used to identify each OU 4 parcel.

Base Map Layer: Sources: Esri, HERE, Garmin, USGS, Intermap, INCREMENT P, NRCan, Esri Japan, METI, Esri China (Hong Kong), Esri Korea, Esri (Thailand), NGCC, (c) OpenStreetMap contributors, and the GIS User Community
Copyright:© 2013 National Geographic Society, i-cubed
Map Date: 2/5/2020

500 250 0 500
Feet
1 inch = 500 feet

Libby Property Status

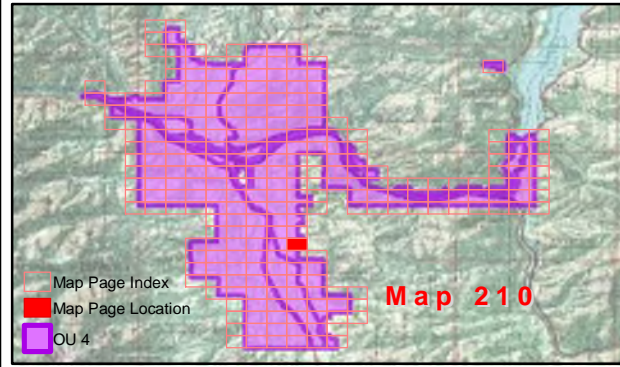
Operable Unit 4

Map: 209

NOTE:
For properties having more than one mapping category due to multiple addresses at the property the property shows the highest priority status category.

Coordinate System: GCS North American 1983
Datum: North American 1983
Units: Degree

Map produced by



Property Status

- | | | |
|---|----------------------------|-----------------------------------|
| Response Required - Access Refused | Response Completed Outdoor | Property Boundary |
| Response Required - Access Granted | Response Completed Indoor | GeoUnits with Multiple Properties |
| Investigation Required - Access Refused | Investigation Not Required | |
| Response Completed Indoor/Outdoor | Response Not Required | |

Geounits are used to identify each OU 4 parcel.



Feet

500 250 0 500

1 inch = 500 feet

Libby Property Status

Operable Unit 4

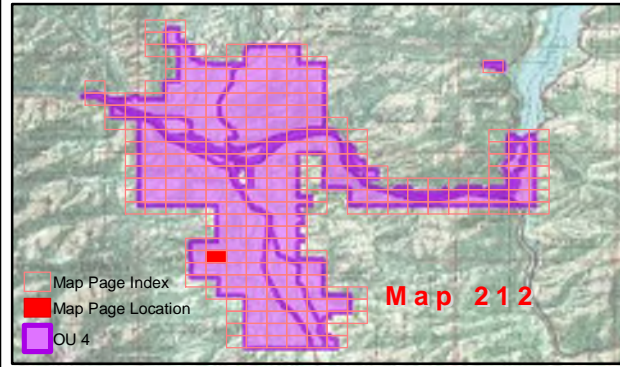
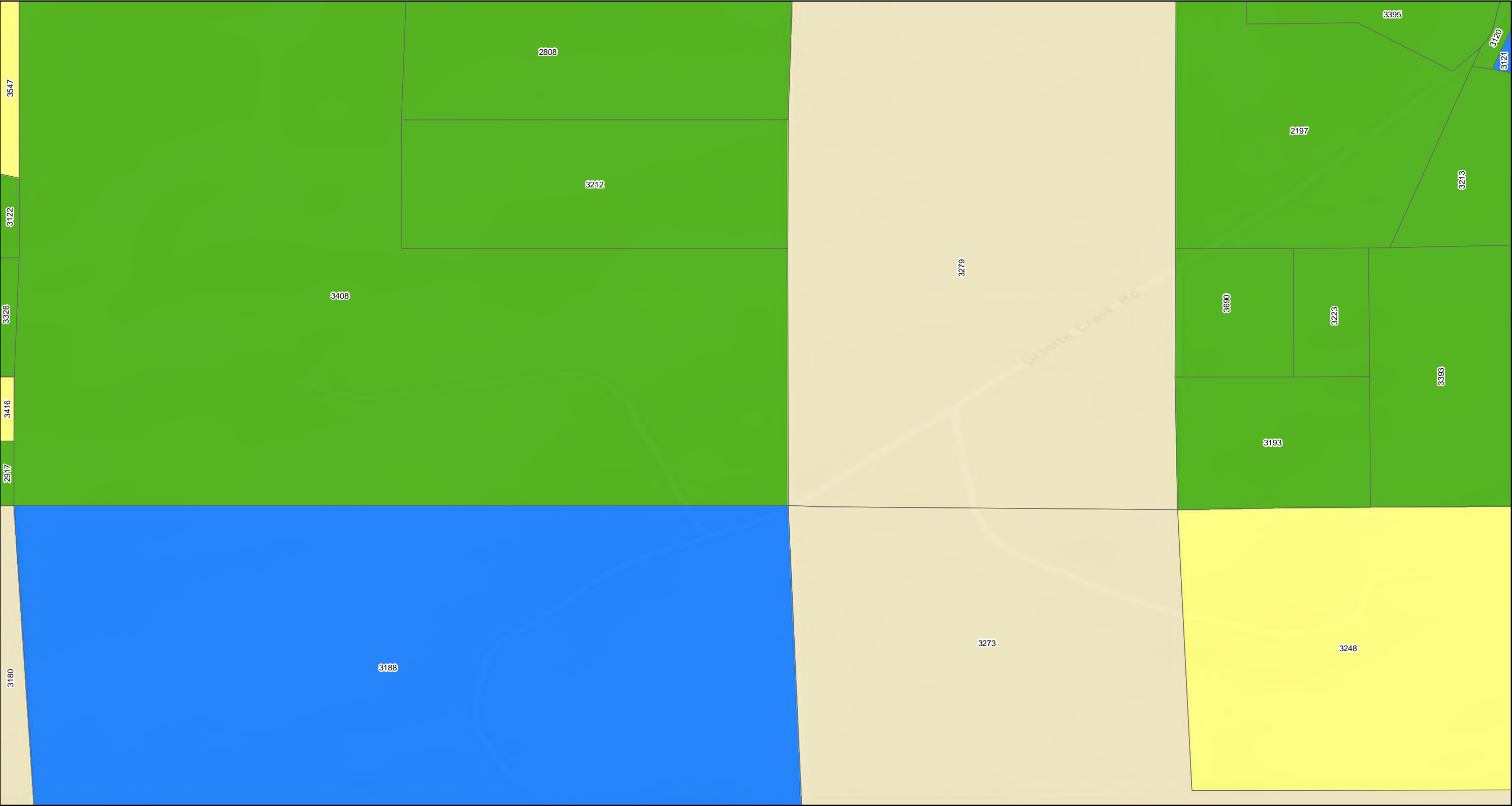
Map: 210

NOTE:
For properties having more than one mapping category due to multiple addresses at the property the property shows the highest priority status category.

Coordinate System: GCS North American 1983
Datum: North American 1983
Units: Degree



Map produced by **CDM Smith**



Property Status

- | | |
|---|----------------------------|
| Response Required - Access Refused | Response Completed Outdoor |
| Response Required - Access Granted | Response Completed Indoor |
| Investigation Required - Access Refused | Investigation Not Required |
| Response Completed Indoor/Outdoor | Response Not Required |

- | |
|-----------------------------------|
| Property Boundary |
| GeoUnits with Multiple Properties |

Geounits are used to identify each OU 4 parcel.



Feet

500 250 0 500

1 inch = 500 feet

Libby Property Status

Operable Unit 4

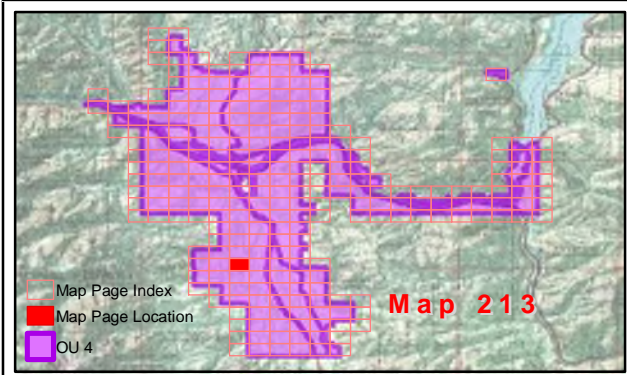
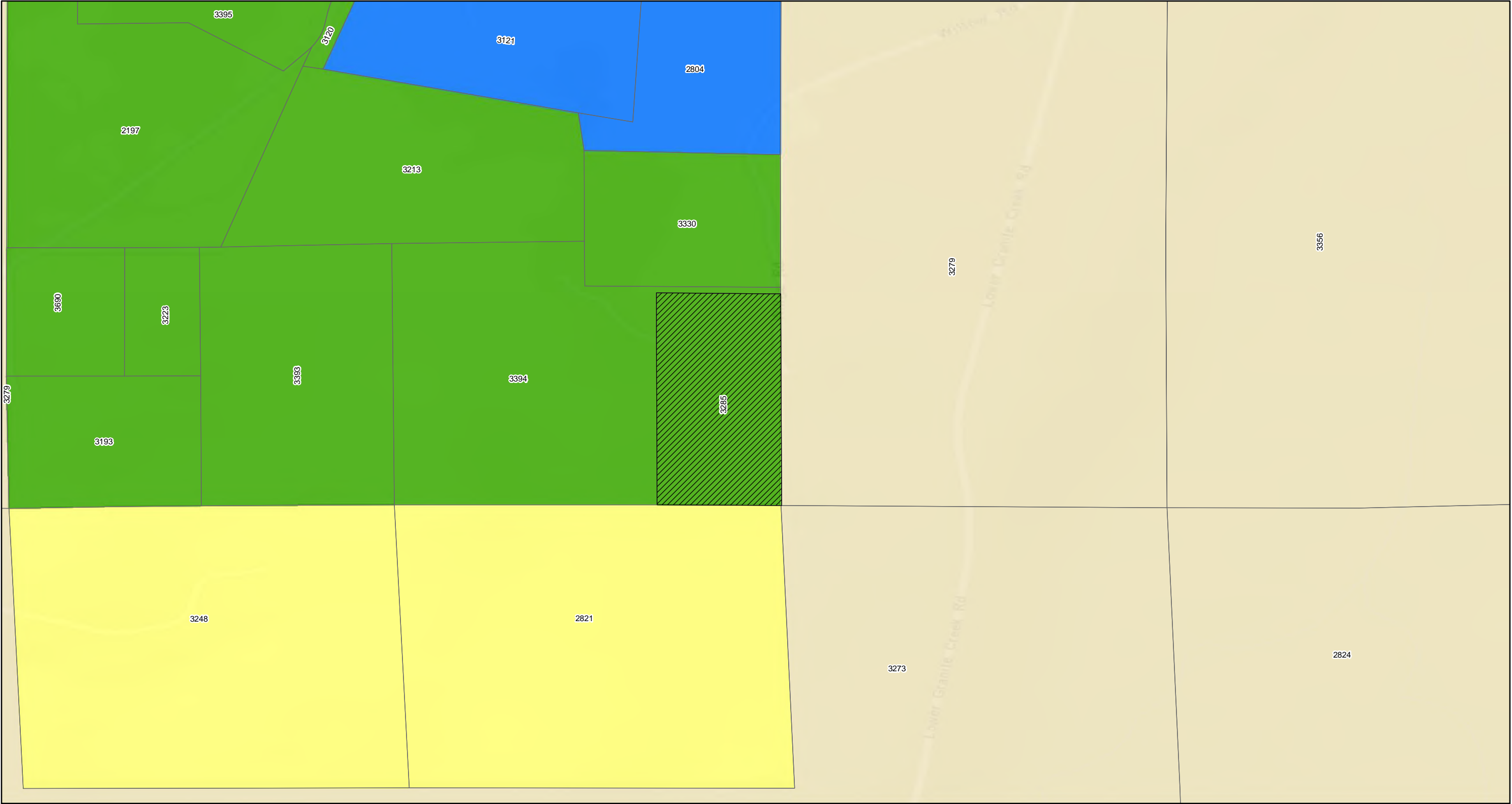
Map: 212

NOTE:
For properties having more than one mapping category due to multiple addresses at the property the property shows the highest priority status category.

Coordinate System: GCS North American 1983
Datum: North American 1983
Units: Degree



Map produced by **CDM Smith**

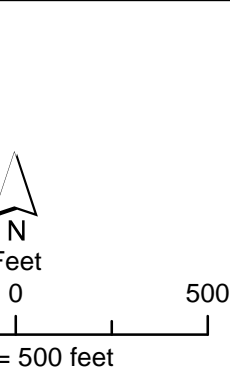


Property Status

Response Required - Access Refused	Response Completed Outdoor	Property Boundary
Response Required - Access Granted	Response Completed Indoor	GeoUnits with Multiple Properties
Investigation Required - Access Refused	Investigation Not Required	
Response Completed Indoor/Outdoor	Response Not Required	

Base Map Layer: Sources: Esri, HERE, Garmin, USGS, Intermap, INCREMENT P, NRCan, Esri Japan, METI, Esri China (Hong Kong), Esri Korea, Esri (Thailand), NGCC, (c) OpenStreetMap contributors, and the GIS User Community
Copyright:© 2013 National Geographic Society, i-cubed
Map Date: 2/5/2020

Geounits are used to identify each OU 4 parcel.



Libby Property Status

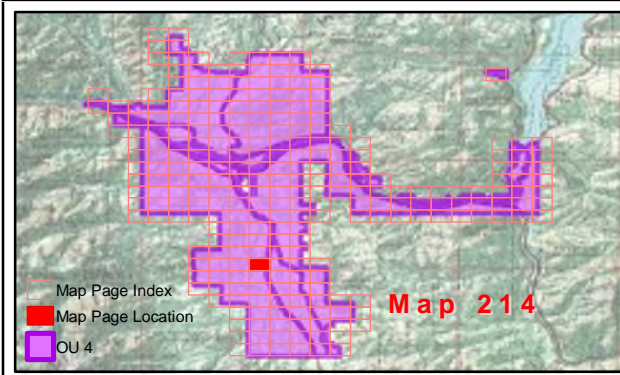
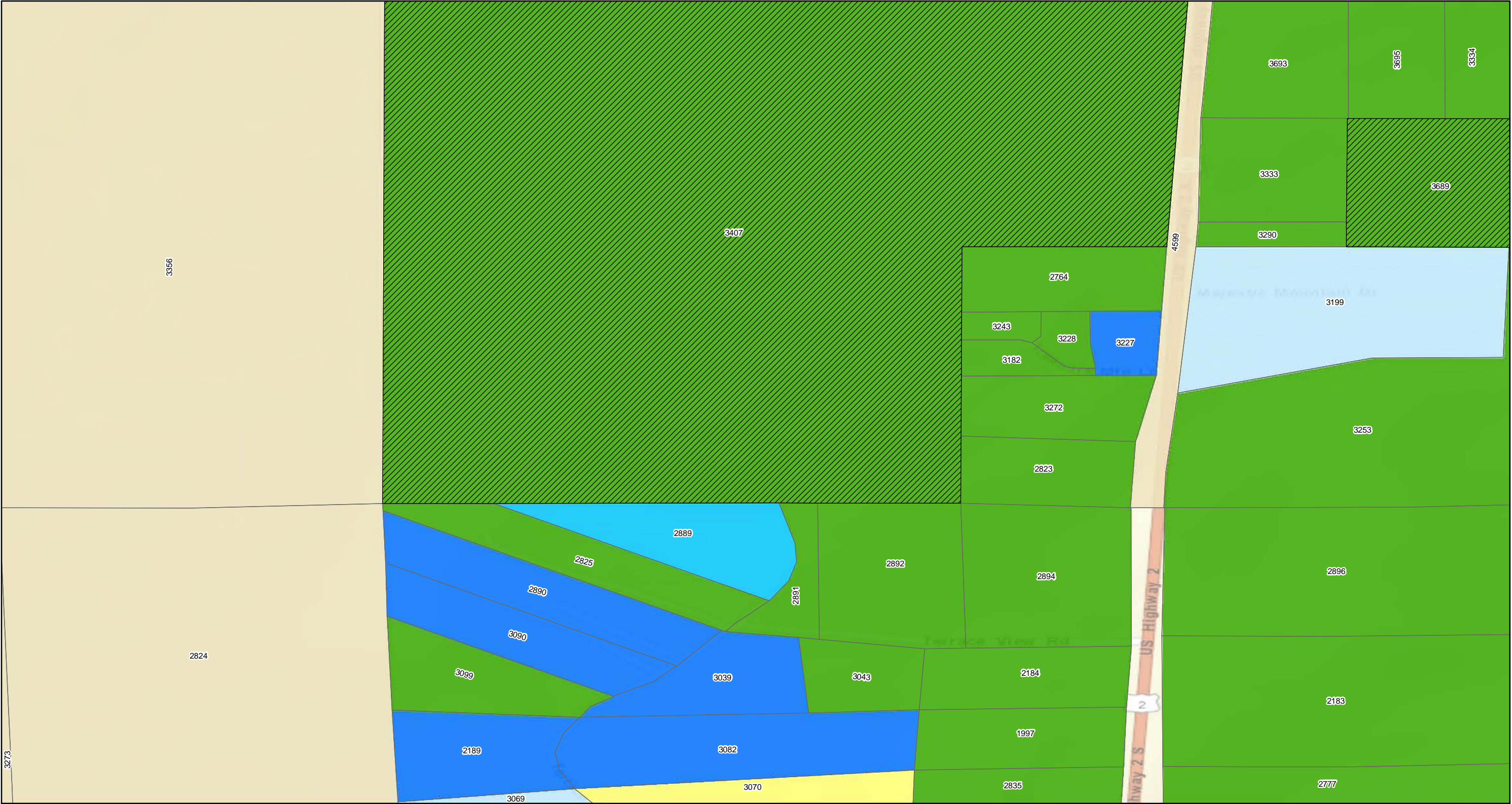
Operable Unit 4

Map: 213

NOTE:
For properties having more than one mapping category due to multiple addresses at the property the property shows the highest priority status category.

Coordinate System: GCS North American 1983
Datum: North American 1983
Units: Degree

Map produced by CDM Smith

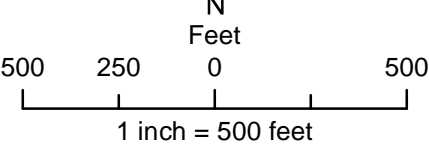


Property Status

- | | |
|---|----------------------------|
| Response Required - Access Refused | Response Completed Outdoor |
| Response Required - Access Granted | Response Completed Indoor |
| Investigation Required - Access Refused | Investigation Not Required |
| Response Completed Indoor/Outdoor | Response Not Required |

- | |
|-----------------------------------|
| Property Boundary |
| GeoUnits with Multiple Properties |

Geounits are used to identify each OU 4 parcel.



Libby Property Status

Operable Unit 4

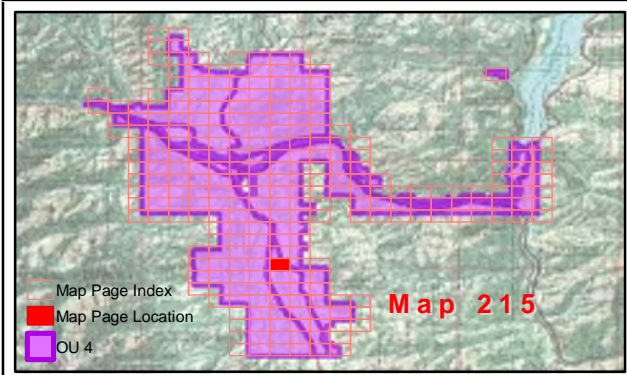
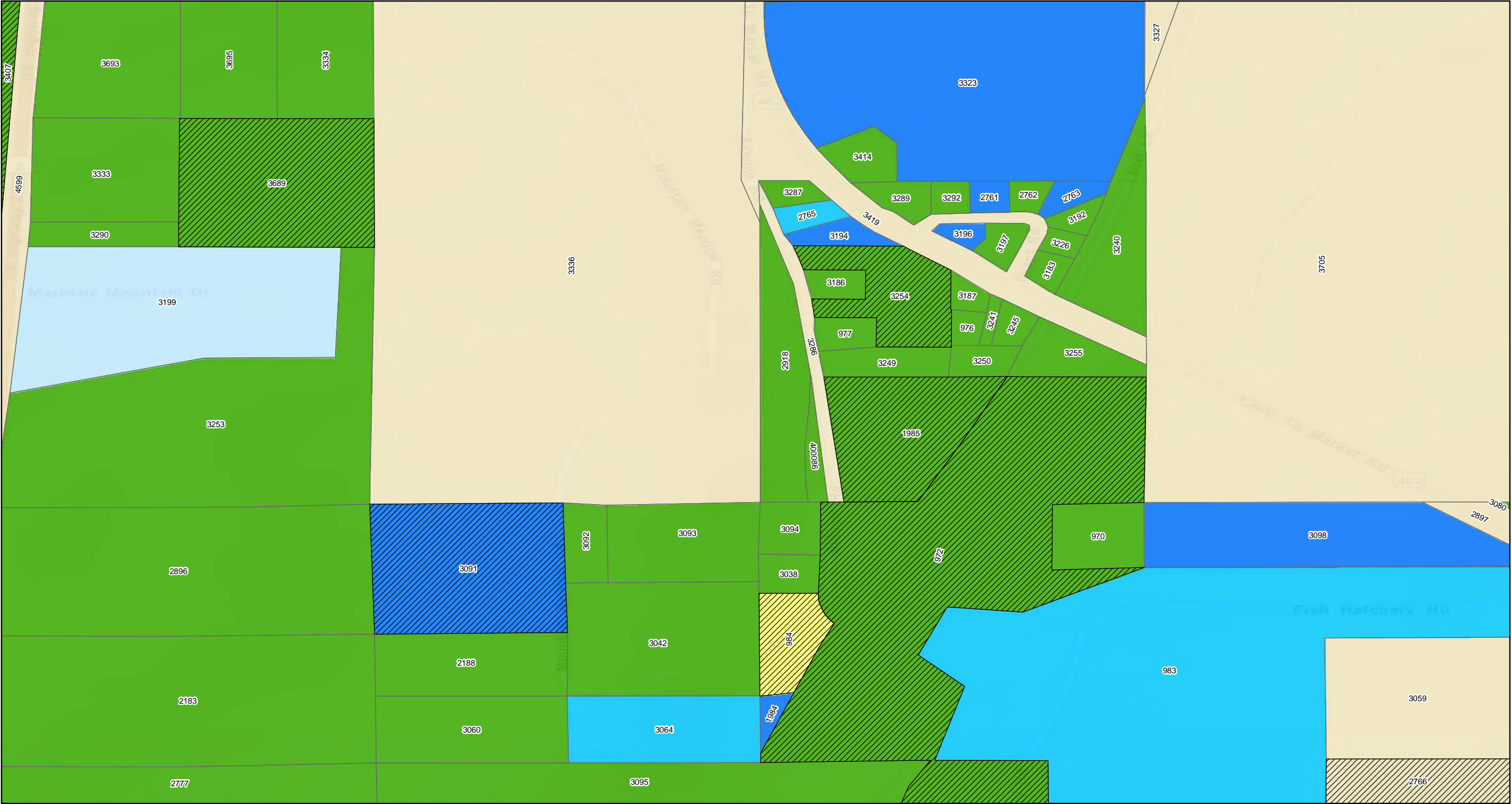
Map: 214

NOTE:
For properties having more than one mapping category due to multiple addresses at the property the property shows the highest priority status category.

Coordinate System: GCS North American 1983
Datum: North American 1983
Units: Degree



Map produced by **CDM Smith**



Property Status

Response Required - Access Refused	Response Completed Outdoor	Property Boundary
Response Required - Access Granted	Response Completed Indoor	GeoUnits with Multiple Properties
Investigation Required - Access Refused	Investigation Not Required	
Response Completed Indoor/Outdoor	Response Not Required	

Geounits are used to identify each OU 4 parcel.

Base Map Layer: Sources: Esri, HERE, Garmin, USGS, Intermap, INCREMENT P, NRCan, Esri Japan, METI, Esri China (Hong Kong), Esri Korea, Esri (Thailand), NGCC, (c) OpenStreetMap contributors, and the GIS User Community
Copyright:© 2013 National Geographic Society, i-cubed
Map Date: 2/5/2020

Libby Property Status

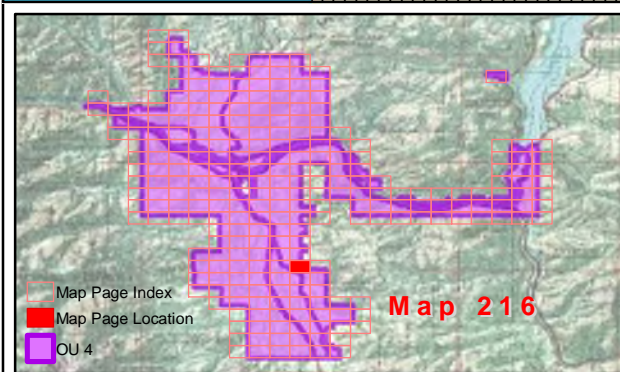
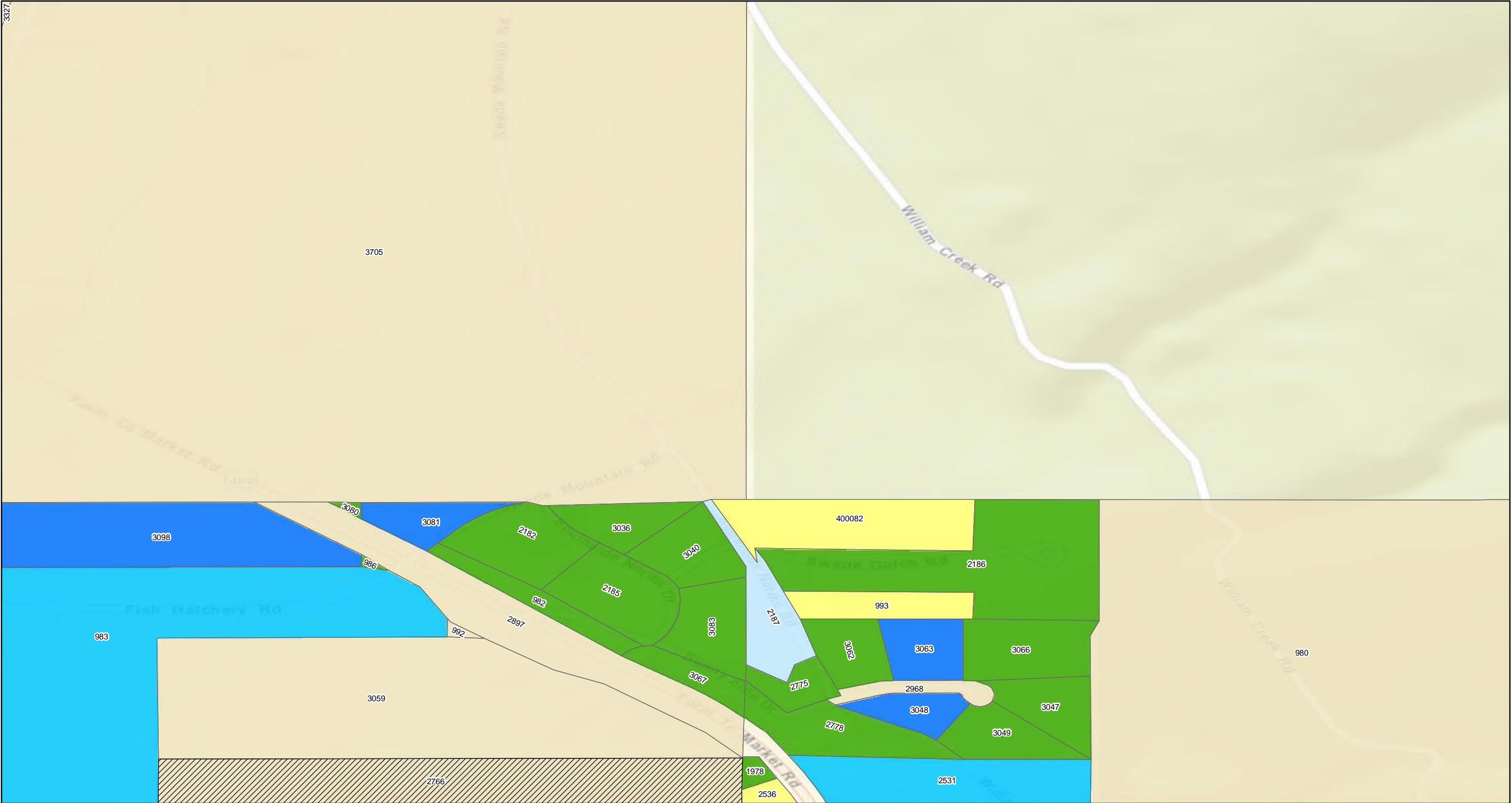
Operable Unit 4

Map: 215

NOTE:
For properties having more than one mapping category due to multiple addresses at the property the property shows the highest priority status category.

Coordinate System: GCS North American 1983
Datum: North American 1983
Units: Degree

Map produced by **CDM Smith**

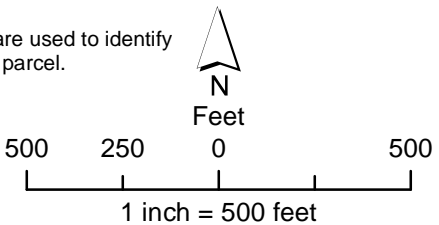


Property Status

Response Required - Access Refused	Response Completed Outdoor	Property Boundary
Investigation Required - Access Refused	Response Completed Indoor	GeoUnits with Multiple Properties
Response Completed Indoor/Outdoor	Response Not Required	

Geounits are used to identify each OU 4 parcel.

Base Map Layer: Sources: Esri, HERE, Garmin, USGS, Intermap, INCREMENT P, NRCan, Esri Japan, METI, Esri China (Hong Kong), Esri Korea, Esri (Thailand), NGCC, (c) OpenStreetMap contributors, and the GIS User Community
Copyright:© 2013 National Geographic Society, i-cubed
Map Date: 2/5/2020



Libby Property Status

Operable Unit 4

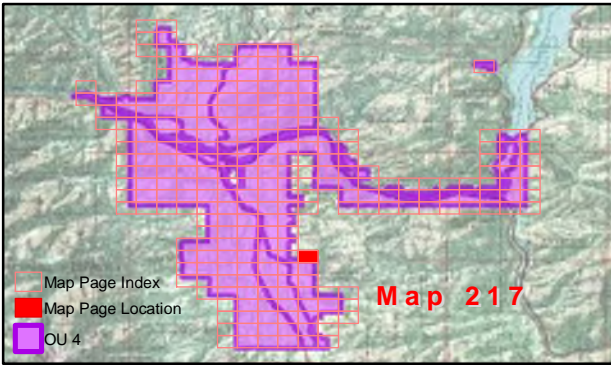
Map: 216

NOTE:
For properties having more than one mapping category due to multiple addresses at the property the property shows the highest priority status category.

Coordinate System: GCS North American 1983
Datum: North American 1983
Units: Degree



Map produced by **CDM Smith**



Property Status

- | | |
|---|----------------------------|
| Response Required - Access Refused | Response Completed Outdoor |
| Response Required - Access Granted | Response Completed Indoor |
| Investigation Required - Access Refused | Investigation Not Required |
| Response Completed Indoor/Outdoor | Response Not Required |

- | |
|-----------------------------------|
| Property Boundary |
| GeoUnits with Multiple Properties |

Geounits are used to identify each OU 4 parcel.



Feet

500 250 0 500

1 inch = 500 feet

Libby Property Status

Operable Unit 4

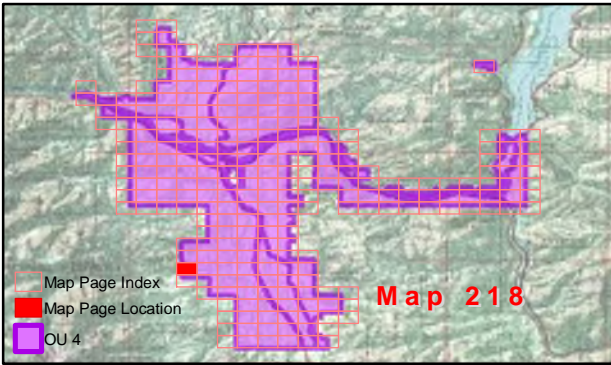
Map: 217

NOTE:
For properties having more than one mapping category due to multiple addresses at the property the property shows the highest priority status category.

Coordinate System: GCS North American 1983
Datum: North American 1983
Units: Degree



Map produced by **CDM Smith**



Property Status

- | | | |
|---|----------------------------|-----------------------------------|
| Response Required - Access Refused | Response Completed Outdoor | Property Boundary |
| Response Required - Access Granted | Response Completed Indoor | GeoUnits with Multiple Properties |
| Investigation Required - Access Refused | Investigation Not Required | |
| Response Completed Indoor/Outdoor | Response Not Required | |

Geounits are used to identify each OU 4 parcel.



Feet

500 250 0 500

1 inch = 500 feet

Libby Property Status

Operable Unit 4

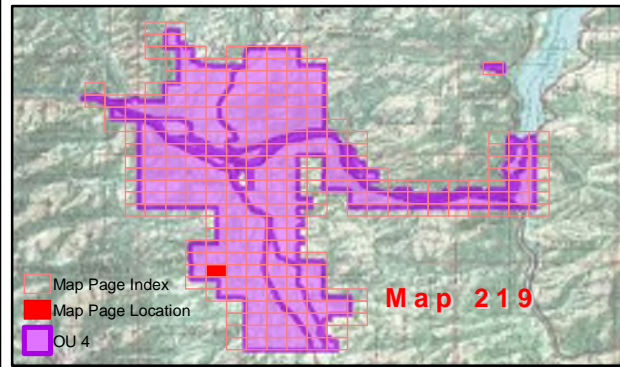
Map: 218

NOTE:
For properties having more than one mapping category due to multiple addresses at the property the property shows the highest priority status category.

Coordinate System: GCS North American 1983
Datum: North American 1983
Units: Degree



Map produced by **CDM Smith**



Property Status

- | | |
|---|----------------------------|
| Response Required - Access Refused | Response Completed Outdoor |
| Response Required - Access Granted | Response Completed Indoor |
| Investigation Required - Access Refused | Investigation Not Required |
| Response Completed Indoor/Outdoor | Response Not Required |

- | |
|-----------------------------------|
| Property Boundary |
| GeoUnits with Multiple Properties |

Geounits are used to identify each OU 4 parcel.



Feet

500 250 0 500

1 inch = 500 feet

Libby Property Status

Operable Unit 4

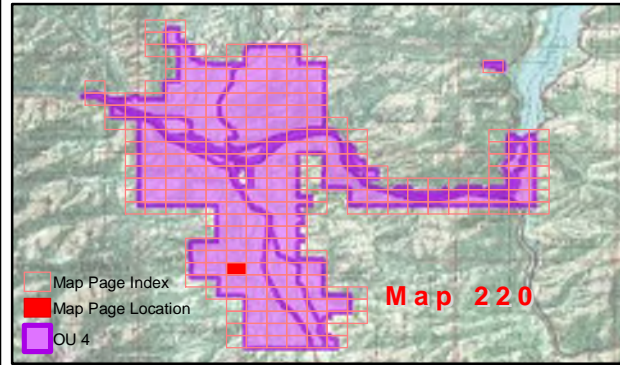
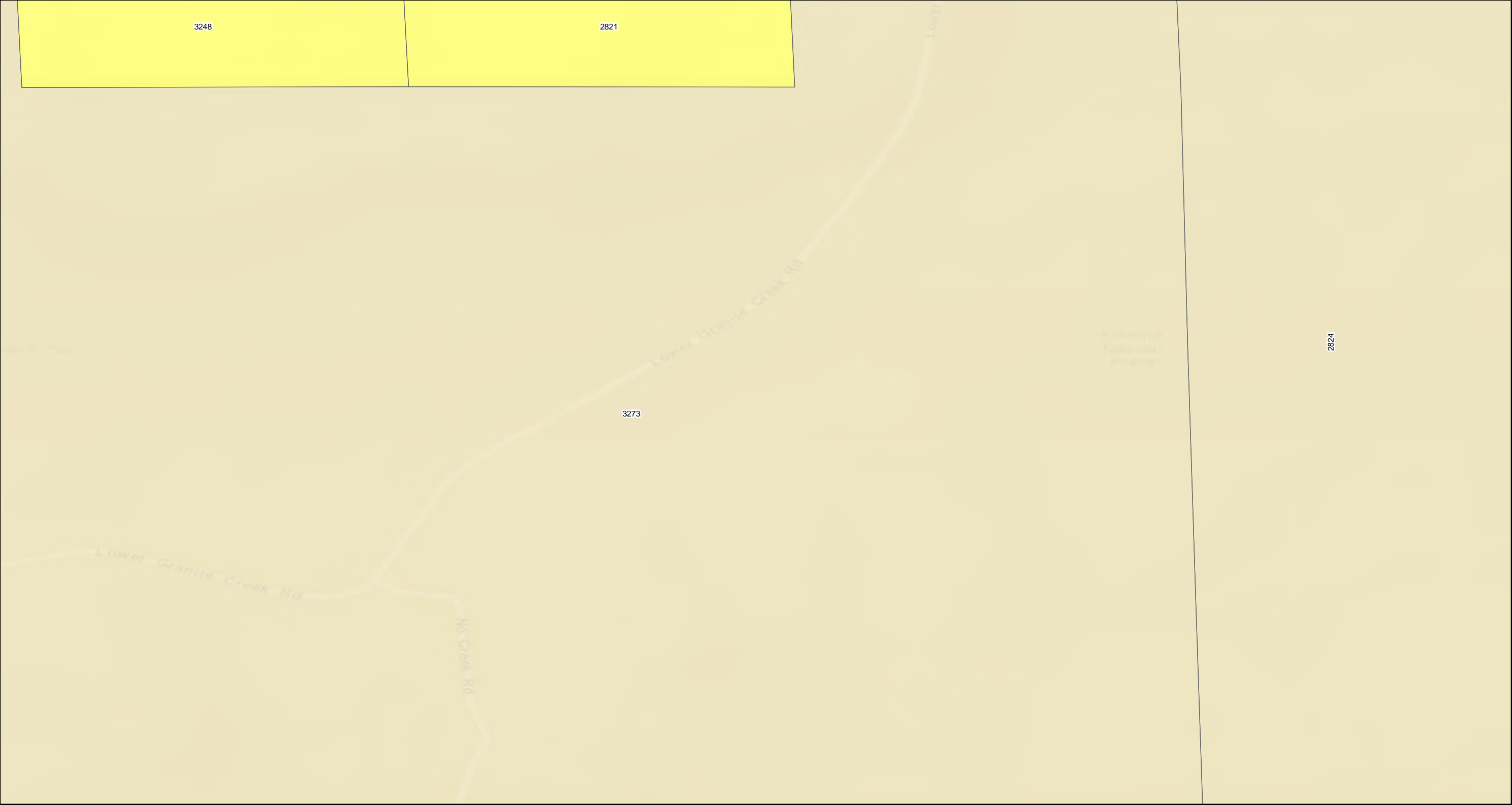
Map: 219

NOTE:
For properties having more than one mapping category due to multiple addresses at the property the property shows the highest priority status category.

Coordinate System: GCS North American 1983
Datum: North American 1983
Units: Degree



Map produced by **CDM Smith**



Property Status

- | | |
|---|----------------------------|
| Response Required - Access Refused | Response Completed Outdoor |
| Response Required - Access Granted | Response Completed Indoor |
| Investigation Required - Access Refused | Investigation Not Required |
| Response Completed Indoor/Outdoor | Response Not Required |

- | |
|-----------------------------------|
| Property Boundary |
| GeoUnits with Multiple Properties |

Geounits are used to identify each OU 4 parcel.



Feet

500 250 0 500

1 inch = 500 feet

Libby Property Status

Operable Unit 4

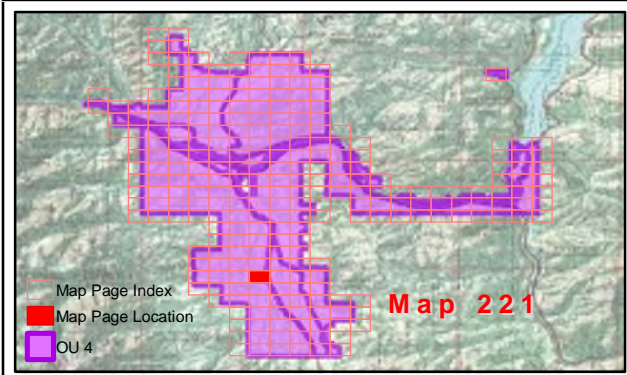
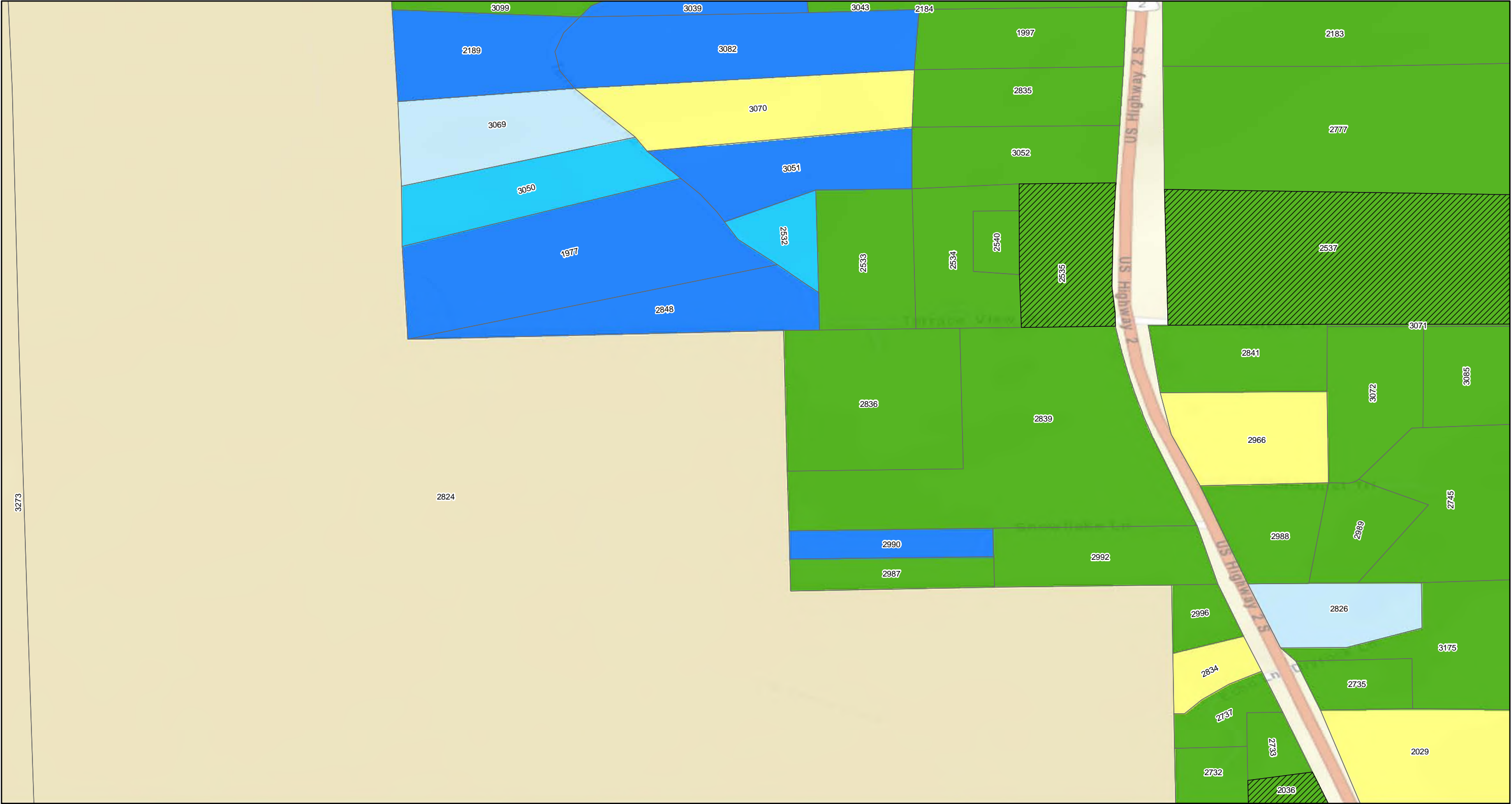
Map: 220

NOTE:
For properties having more than one mapping category due to multiple addresses at the property the property shows the highest priority status category.

Coordinate System: GCS North American 1983
Datum: North American 1983
Units: Degree



Map produced by CDM Smith



Property Status

Response Required - Access Refused	Response Completed Outdoor	Property Boundary
Response Required - Access Granted	Response Completed Indoor	GeoUnits with Multiple Properties
Investigation Required - Access Refused	Investigation Not Required	
Response Completed Indoor/Outdoor	Response Not Required	

Base Map Layer: Sources: Esri, HERE, Garmin, USGS, Intermap, INCREMENT P, NRCan, Esri Japan, METI, Esri China (Hong Kong), Esri Korea, Esri (Thailand), NGCC, (c) OpenStreetMap contributors, and the GIS User Community
Copyright:© 2013 National Geographic Society, i-cubed
Map Date: 2/5/2020

Geounits are used to identify each OU 4 parcel.



Libby Property Status

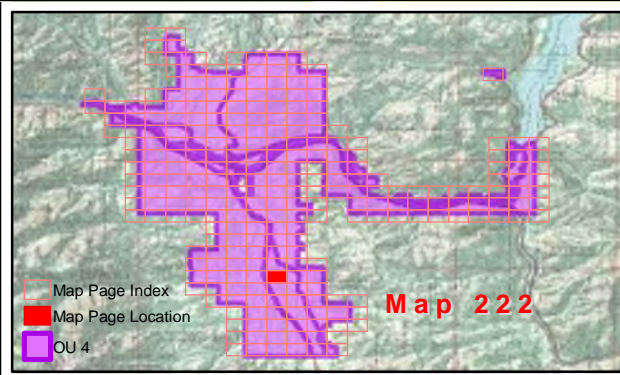
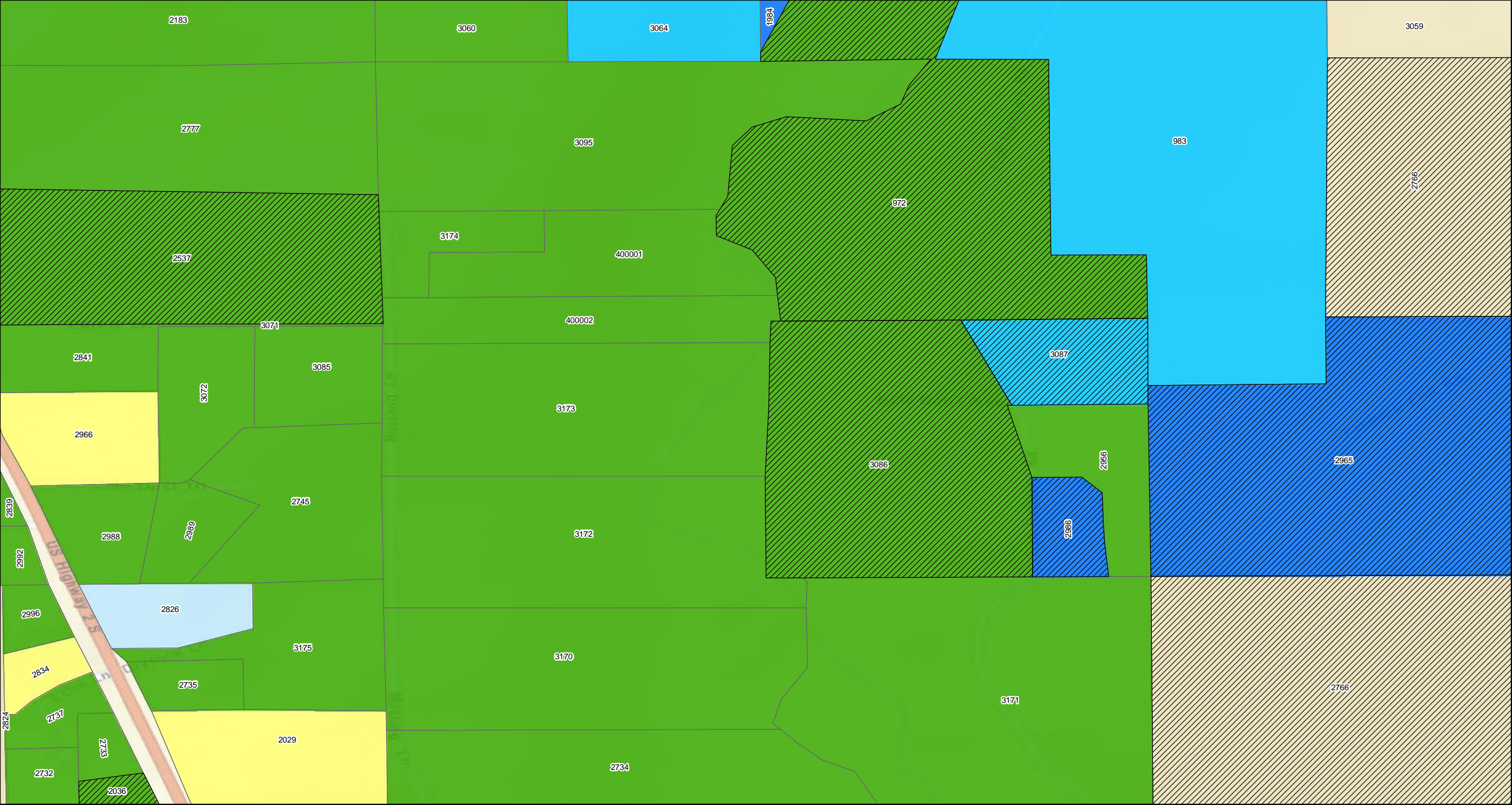
Operable Unit 4

Map: 221

NOTE:
For properties having more than one mapping category due to multiple addresses at the property the property shows the highest priority status category.

Coordinate System: GCS North American 1983
Datum: North American 1983
Units: Degree

Map produced by

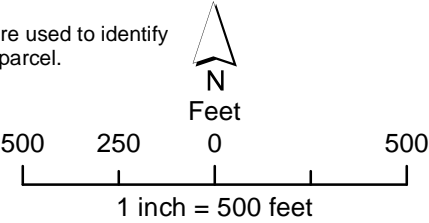


Property Status

- | | | |
|---|----------------------------|-----------------------------------|
| Response Required - Access Refused | Response Completed Outdoor | Property Boundary |
| Response Required - Access Granted | Response Completed Indoor | GeoUnits with Multiple Properties |
| Investigation Required - Access Refused | Investigation Not Required | |
| Response Completed Indoor/Outdoor | Response Not Required | |

Base Map Layer: Sources: Esri, HERE, Garmin, USGS, Intermap, INCREMENT P, NRCan, Esri Japan, METI, Esri China (Hong Kong), Esri Korea, Esri (Thailand), NGCC, (c) OpenStreetMap contributors, and the GIS User Community
Copyright:© 2013 National Geographic Society, i-cubed
Map Date: 2/5/2020

Geounits are used to identify each OU 4 parcel.



Libby Property Status

Operable Unit 4

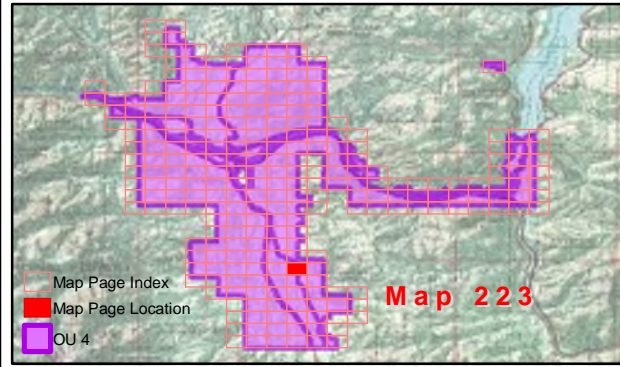
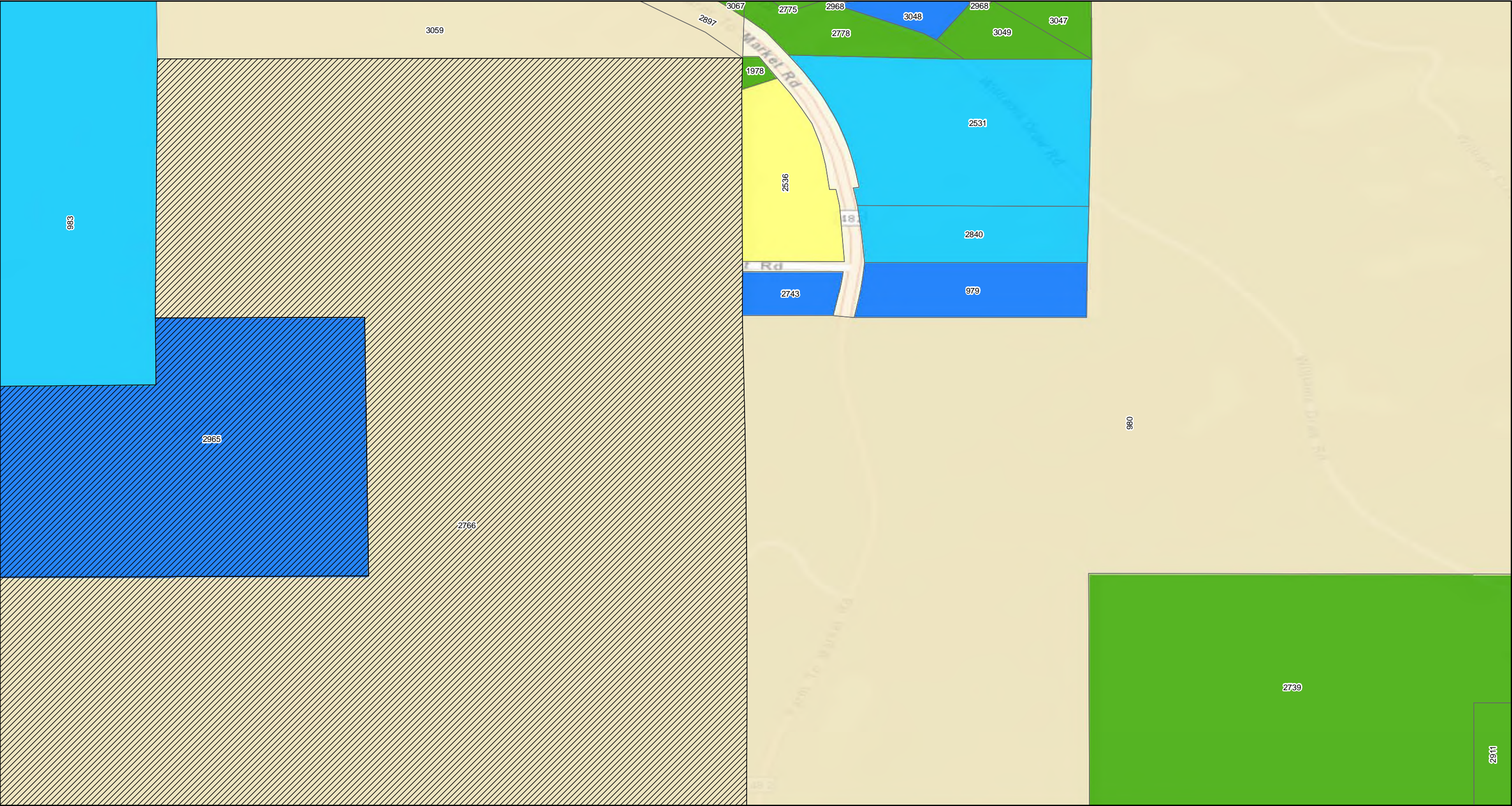
Map: 222

NOTE:
For properties having more than one mapping category due to multiple addresses at the property the property shows the highest priority status category.

Coordinate System: GCS North American 1983
Datum: North American 1983
Units: Degree



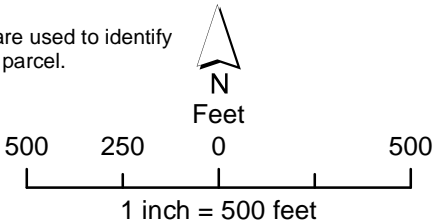
Map produced by **CDM Smith**



Property Status

- | | | |
|---|----------------------------|-----------------------------------|
| Response Required - Access Refused | Response Completed Outdoor | Property Boundary |
| Response Required - Access Granted | Response Completed Indoor | GeoUnits with Multiple Properties |
| Investigation Required - Access Refused | Investigation Not Required | |
| Response Completed Indoor/Outdoor | Response Not Required | |

Geounits are used to identify each OU 4 parcel.



Libby Property Status

Operable Unit 4

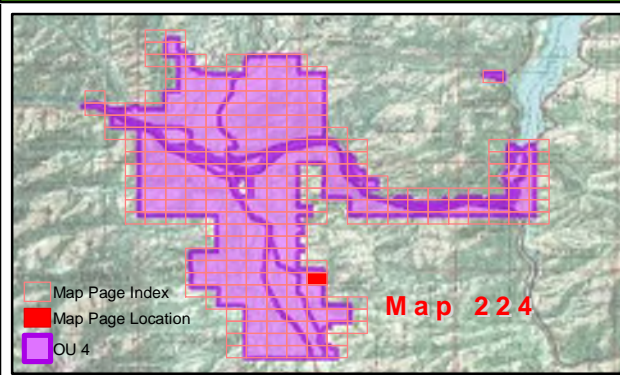
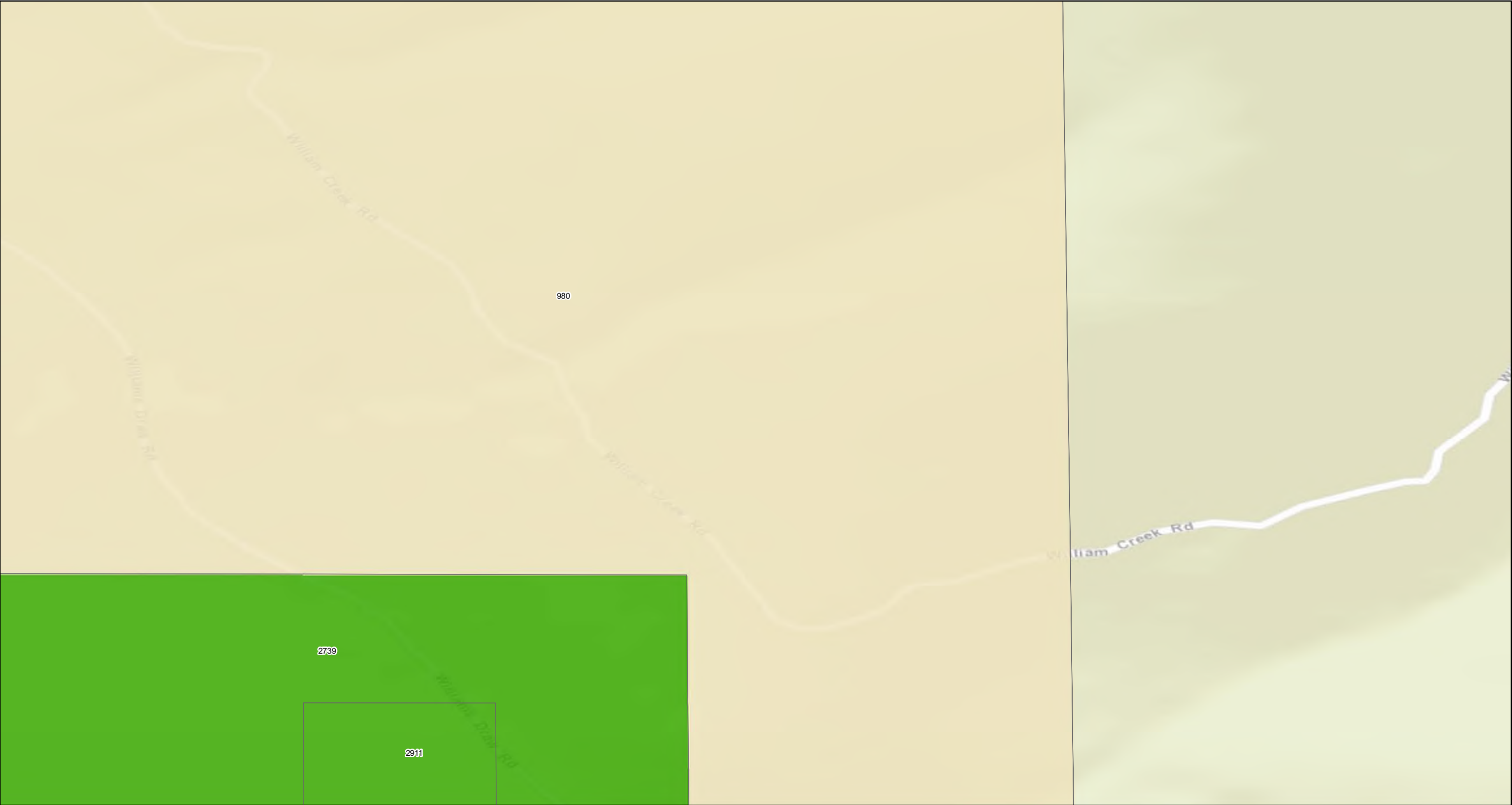
Map: 223

NOTE:
For properties having more than one mapping category due to multiple addresses at the property the property shows the highest priority status category.

Coordinate System: GCS North American 1983
Datum: North American 1983
Units: Degree



Map produced by **CDM Smith**



Property Status

Response Required - Access Refused	Response Completed Outdoor	Property Boundary
Response Required - Access Granted	Response Completed Indoor	GeoUnits with Multiple Properties
Investigation Required - Access Refused	Investigation Not Required	
Response Completed Indoor/Outdoor	Response Not Required	

Geounits are used to identify each OU 4 parcel.

Base Map Layer: Sources: Esri, HERE, Garmin, USGS, Intermap, INCREMENT P, NRCan, Esri Japan, METI, Esri China (Hong Kong), Esri Korea, Esri (Thailand), NGCC, (c) OpenStreetMap contributors, and the GIS User Community
Copyright:© 2013 National Geographic Society, i-cubed
Map Date: 2/5/2020

500 250 0 500
Feet
1 inch = 500 feet

Libby Property Status

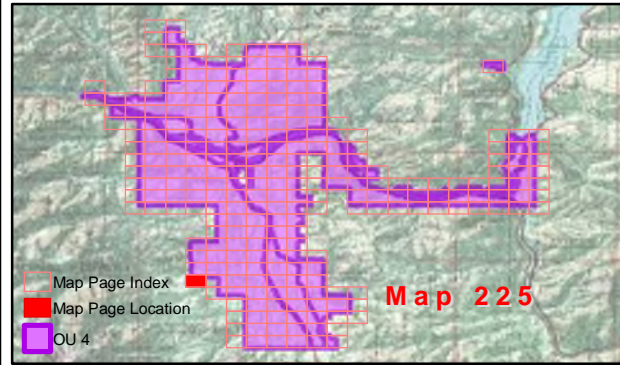
Operable Unit 4
Map: 224

NOTE:
For properties having more than one mapping category due to multiple addresses at the property the property shows the highest priority status category.

Coordinate System: GCS North American 1983
Datum: North American 1983
Units: Degree



Map produced by **CDM Smith**

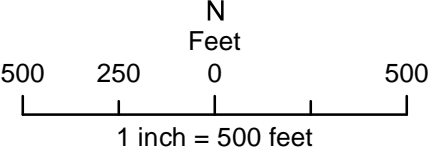


Property Status

- | | |
|---|----------------------------|
| Response Required - Access Refused | Response Completed Outdoor |
| Response Required - Access Granted | Response Completed Indoor |
| Investigation Required - Access Refused | Investigation Not Required |
| Response Completed Indoor/Outdoor | Response Not Required |

- | |
|-----------------------------------|
| Property Boundary |
| GeoUnits with Multiple Properties |

Geounits are used to identify each OU 4 parcel.



Libby Property Status

Operable Unit 4

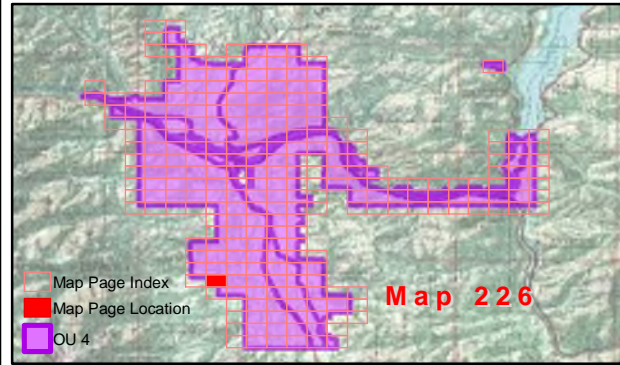

Map: 225

NOTE:
For properties having more than one mapping category due to multiple addresses at the property the property shows the highest priority status category.

Coordinate System: GCS North American 1983
Datum: North American 1983
Units: Degree



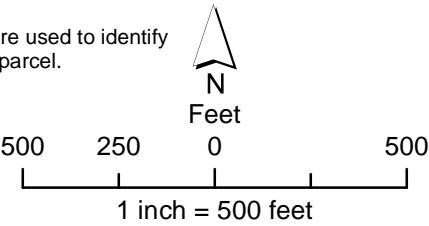
Map produced by **CDM Smith**



Property Status			
<div></div>	Response Required - Access Refused	<div></div>	Response Completed Outdoor
<div></div>	Response Required - Access Granted	<div></div>	Response Completed Indoor
<div></div>	Investigation Required - Access Refused	<div></div>	Investigation Not Required
<div></div>	Response Completed Indoor/Outdoor	<div></div>	Response Not Required
<div></div>	Property Boundary		
<div></div>	GeoUnits with Multiple Properties		

Base Map Layer: Sources: Esri, HERE, Garmin, USGS, Intermap, INCREMENT P, NRCan, Esri Japan, METI, Esri China (Hong Kong), Esri Korea, Esri (Thailand), NGCC, (c) OpenStreetMap contributors, and the GIS User Community
Copyright:© 2013 National Geographic Society, i-cubed
Map Date: 2/5/2020

Geounits are used to identify each OU 4 parcel.



Libby Property Status

Operable Unit 4

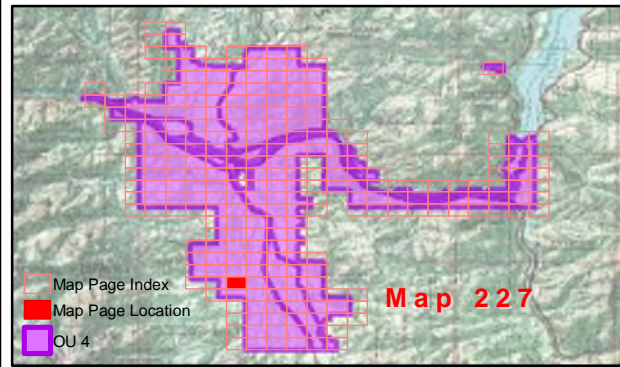

Map: 226

NOTE:
For properties having more than one mapping category due to multiple addresses at the property the property shows the highest priority status category.

Coordinate System: GCS North American 1983
Datum: North American 1983
Units: Degree



Map produced by **CDM Smith**



Property Status

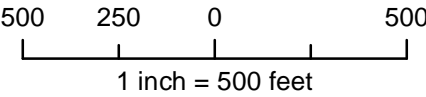
- | | |
|---|----------------------------|
| Response Required - Access Refused | Response Completed Outdoor |
| Response Required - Access Granted | Response Completed Indoor |
| Investigation Required - Access Refused | Investigation Not Required |
| Response Completed Indoor/Outdoor | Response Not Required |

- | |
|-----------------------------------|
| Property Boundary |
| GeoUnits with Multiple Properties |

Geounits are used to identify each OU 4 parcel.



Feet



Libby Property Status

Operable Unit 4

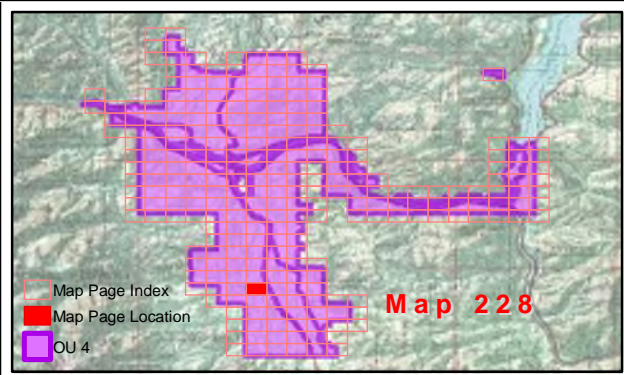
Map: 227

NOTE:
For properties having more than one mapping category due to multiple addresses at the property the property shows the highest priority status category.

Coordinate System: GCS North American 1983
Datum: North American 1983
Units: Degree



Map produced by **CDM Smith**

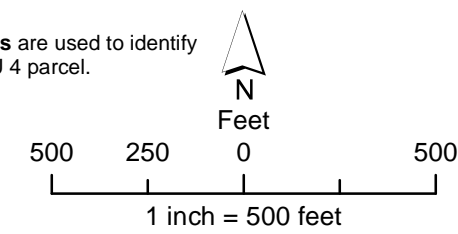


Property Status

Response Required - Access Refused	Response Completed Outdoor	Property Boundary
Response Required - Access Granted	Response Completed Indoor	GeoUnits with Multiple Properties
Investigation Required - Access Refused	Investigation Not Required	
Response Completed Indoor/Outdoor	Response Not Required	

Base Map Layer: Sources: Esri, HERE, Garmin, USGS, Intermap, INCREMENT P, NRCan, Esri Japan, METI, Esri China (Hong Kong), Esri Korea, Esri (Thailand), NGCC, (c) OpenStreetMap contributors, and the GIS User Community
Copyright:© 2013 National Geographic Society, i-cubed
Map Date: 2/5/2020

Geounits are used to identify each OU 4 parcel.



Libby Property Status

Operable Unit 4

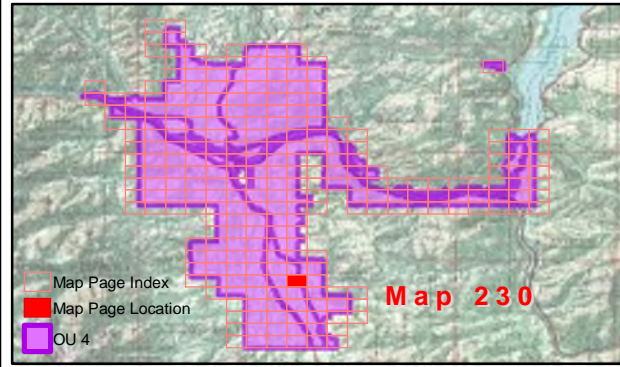
Map: 228

NOTE:
For properties having more than one mapping category due to multiple addresses at the property the property shows the highest priority status category.

Coordinate System: GCS North American 1983
Datum: North American 1983
Units: Degree



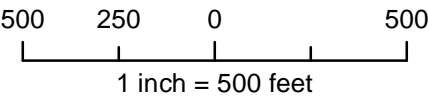
Map produced by



Property Status

- | | | |
|---|----------------------------|-----------------------------------|
| Response Required - Access Refused | Response Completed Outdoor | Property Boundary |
| Response Required - Access Granted | Response Completed Indoor | GeoUnits with Multiple Properties |
| Investigation Required - Access Refused | Investigation Not Required | |
| Response Completed Indoor/Outdoor | Response Not Required | |

Geounits are used to identify each OU 4 parcel.



Libby Property Status

Operable Unit 4

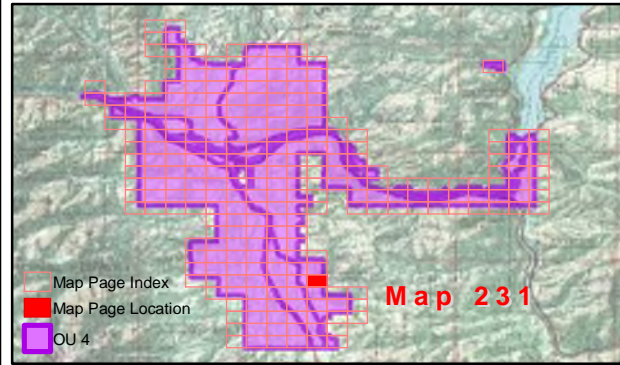
Map: 230

NOTE:
For properties having more than one mapping category due to multiple addresses at the property the property shows the highest priority status category.

Coordinate System: GCS North American 1983
Datum: North American 1983
Units: Degree



Map produced by CDM Smith

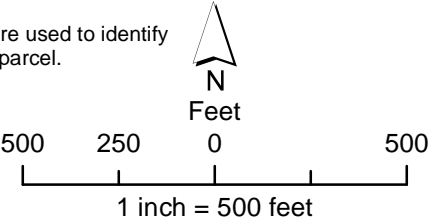


Property Status

- | | | |
|---|----------------------------|-----------------------------------|
| Response Required - Access Refused | Response Completed Outdoor | Property Boundary |
| Response Required - Access Granted | Response Completed Indoor | GeoUnits with Multiple Properties |
| Investigation Required - Access Refused | Investigation Not Required | |
| Response Completed Indoor/Outdoor | Response Not Required | |

Base Map Layer: Sources: Esri, HERE, Garmin, USGS, Intermap, INCREMENT P, NRCan, Esri Japan, METI, Esri China (Hong Kong), Esri Korea, Esri (Thailand), NGCC, (c) OpenStreetMap contributors, and the GIS User Community
Copyright:© 2013 National Geographic Society, i-cubed
Map Date: 2/5/2020

Geounits are used to identify each OU 4 parcel.



Libby Property Status

Operable Unit 4


Map: 231

NOTE:
For properties having more than one mapping category due to multiple addresses at the property the property shows the highest priority status category.

Coordinate System: GCS North American 1983
Datum: North American 1983
Units: Degree



Map produced by **CDM Smith**



Map Page Index
Map Page Location
OU 4

Map 232

Property Status

Response Required - Access Refused	Response Completed Outdoor	Property Boundary
Response Required - Access Granted	Response Completed Indoor	GeoUnits with Multiple Properties
Investigation Required - Access Refused	Investigation Not Required	
Response Completed Indoor/Outdoor	Response Not Required	

Base Map Layer: Sources: Esri, HERE, Garmin, USGS, Intermap, INCREMENT P, NRCan, Esri Japan, METI, Esri China (Hong Kong), Esri Korea, Esri (Thailand), NGCC, (c) OpenStreetMap contributors, and the GIS User Community
Copyright:© 2013 National Geographic Society, i-cubed
Map Date: 2/5/2020

Geounits are used to identify each OU 4 parcel.

Feet

500 250 0 500

1 inch = 500 feet

Libby Property Status

Operable Unit 4

Map: 232

NOTE:
For properties having more than one mapping category due to multiple addresses at the property the property shows the highest priority status category.

Coordinate System: GCS North American 1983
Datum: North American 1983
Units: Degree

Map produced by **CDM Smith**



Map Page Index
Map Page Location
OU 4

Map 233

Property Status

Response Required - Access Refused	Response Completed Outdoor	Property Boundary
Response Required - Access Granted	Response Completed Indoor	GeoUnits with Multiple Properties
Investigation Required - Access Refused	Investigation Not Required	
Response Completed Indoor/Outdoor	Response Not Required	

Base Map Layer: Sources: Esri, HERE, Garmin, USGS, Intermap, INCREMENT P, NRCan, Esri Japan, METI, Esri China (Hong Kong), Esri Korea, Esri (Thailand), NGCC, (c) OpenStreetMap contributors, and the GIS User Community
Copyright:© 2013 National Geographic Society, i-cubed
Map Date: 2/5/2020

Geounits are used to identify each OU 4 parcel.

N
Feet
500 250 0 500
1 inch = 500 feet

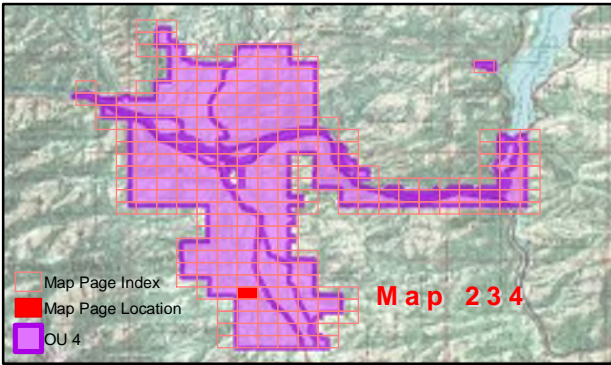

Libby Property Status

Operable Unit 4
Map: 233

NOTE:
For properties having more than one mapping category due to multiple addresses at the property the property shows the highest priority status category.

Coordinate System: GCS North American 1983
Datum: North American 1983
Units: Degree

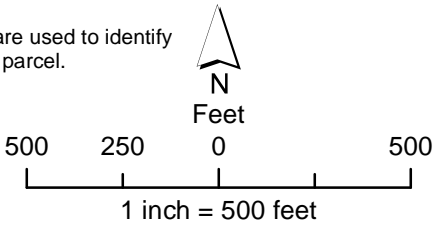
Map produced by



Property Status

- | | | |
|---|----------------------------|-----------------------------------|
| Response Required - Access Refused | Response Completed Outdoor | Property Boundary |
| Response Required - Access Granted | Response Completed Indoor | GeoUnits with Multiple Properties |
| Investigation Required - Access Refused | Investigation Not Required | |
| Response Completed Indoor/Outdoor | Response Not Required | |

Geounits are used to identify each OU 4 parcel.



Libby Property Status

Operable Unit 4

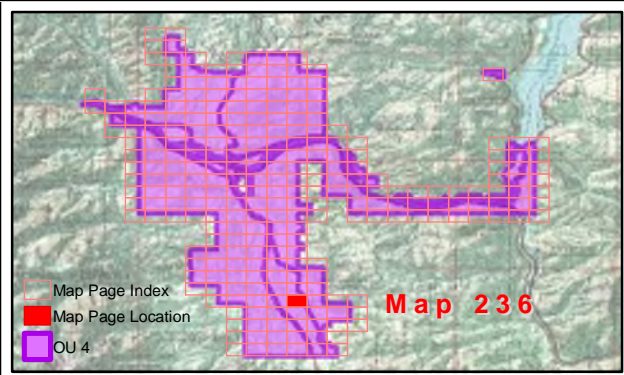
Map: 234

NOTE:
For properties having more than one mapping category due to multiple addresses at the property the property shows the highest priority status category.

Coordinate System: GCS North American 1983
Datum: North American 1983
Units: Degree



Map produced by **CDM Smith**

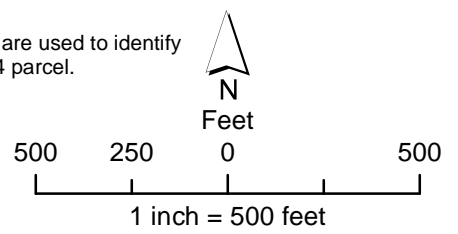


Property Status

- | | | |
|---|----------------------------|-----------------------------------|
| Response Required - Access Refused | Response Completed Outdoor | Property Boundary |
| Response Required - Access Granted | Response Completed Indoor | GeoUnits with Multiple Properties |
| Investigation Required - Access Refused | Investigation Not Required | |
| Response Completed Indoor/Outdoor | Response Not Required | |

Base Map Layer: Sources: Esri, HERE, Garmin, USGS, Intermap, INCREMENT P, NRCan, Esri Japan, METI, Esri China (Hong Kong), Esri Korea, Esri (Thailand), NGCC, (c) OpenStreetMap contributors, and the GIS User Community
Copyright:© 2013 National Geographic Society, i-cubed
Map Date: 2/5/2020

Geounits are used to identify each OU 4 parcel.



Libby Property Status

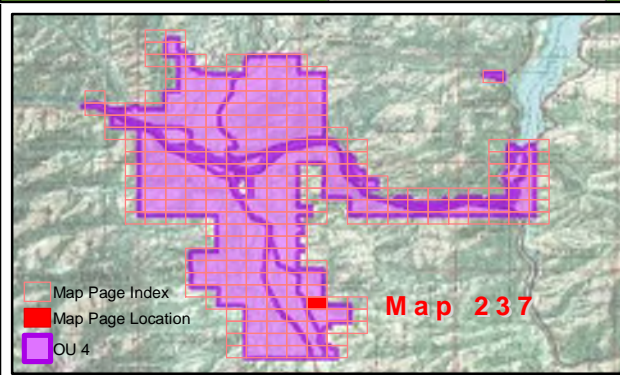
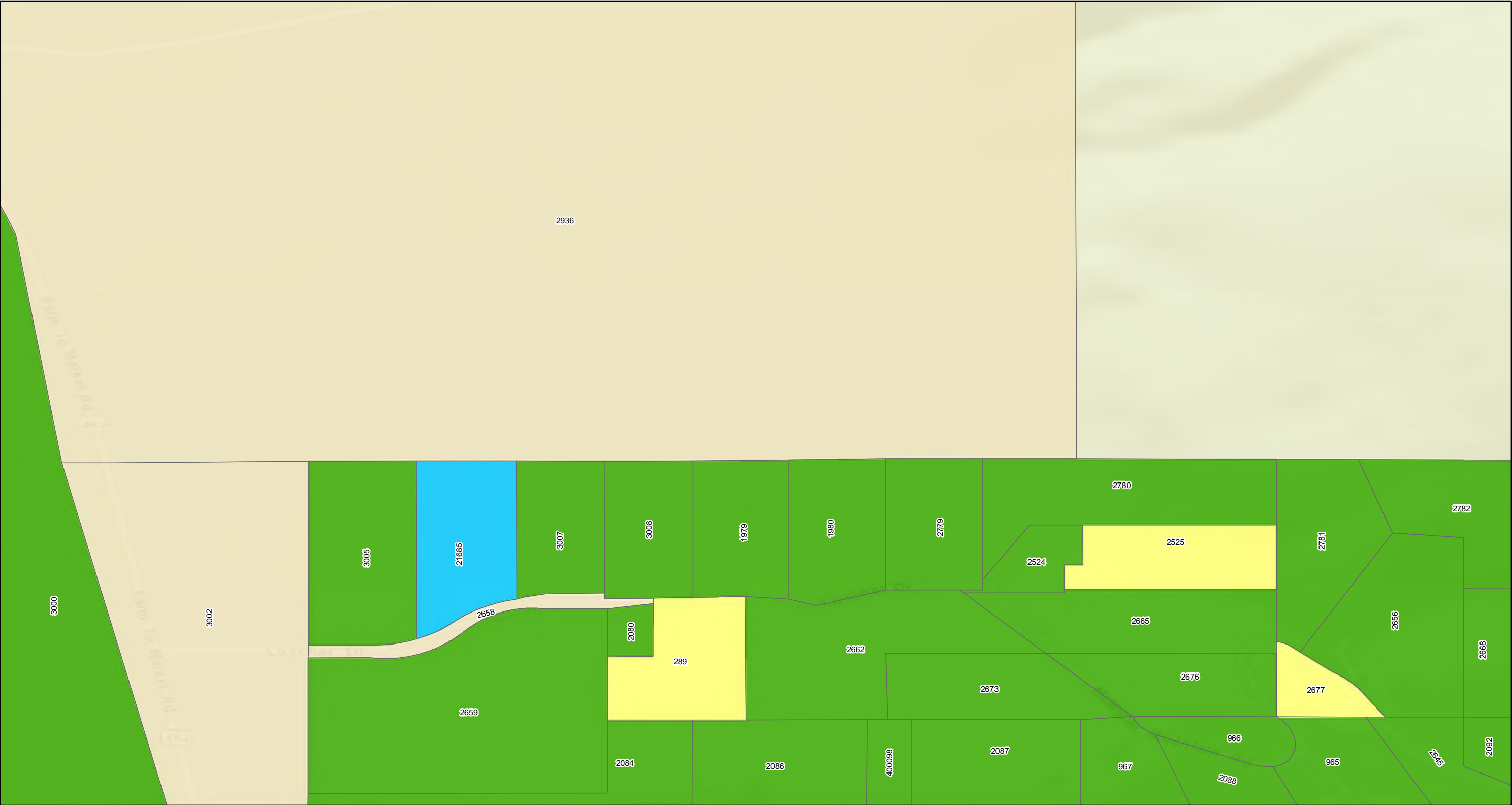
Operable Unit 4

Map: 236

NOTE:
For properties having more than one mapping category due to multiple addresses at the property the property shows the highest priority status category.

Coordinate System: GCS North American 1983
Datum: North American 1983
Units: Degree



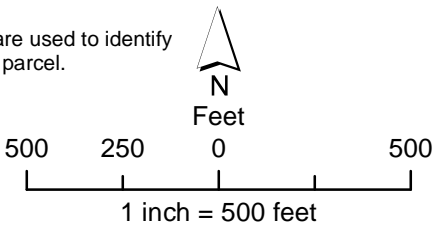


Property Status

Response Required - Access Refused	Response Completed Outdoor	Property Boundary
Response Required - Access Granted	Response Completed Indoor	GeoUnits with Multiple Properties
Investigation Required - Access Refused	Investigation Not Required	
Response Completed Indoor/Outdoor	Response Not Required	

Base Map Layer: Sources: Esri, HERE, Garmin, USGS, Intermap, INCREMENT P, NRCan, Esri Japan, METI, Esri China (Hong Kong), Esri Korea, Esri (Thailand), NGCC, (c) OpenStreetMap contributors, and the GIS User Community
Copyright:© 2013 National Geographic Society, i-cubed
Map Date: 2/5/2020

Geounits are used to identify each OU 4 parcel.



Libby Property Status

Operable Unit 4

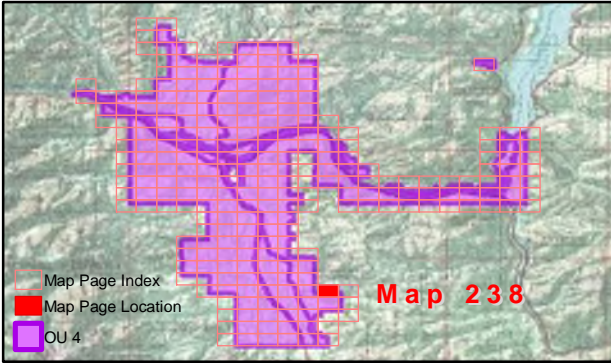
Map: 237

NOTE:
For properties having more than one mapping category due to multiple addresses at the property the property shows the highest priority status category.

Coordinate System: GCS North American 1983
Datum: North American 1983
Units: Degree



Map produced by **CDM Smith**

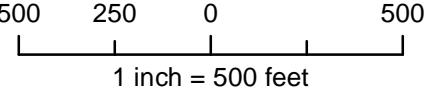


Property Status

- | | |
|---|----------------------------|
| Response Required - Access Refused | Response Completed Outdoor |
| Response Required - Access Granted | Response Completed Indoor |
| Investigation Required - Access Refused | Investigation Not Required |
| Response Completed Indoor/Outdoor | Response Not Required |

- | |
|-----------------------------------|
| Property Boundary |
| GeoUnits with Multiple Properties |

Geounits are used to identify each OU 4 parcel.



Libby Property Status

Operable Unit 4

Map: 238

NOTE:
For properties having more than one mapping category due to multiple addresses at the property the property shows the highest priority status category.

Coordinate System: GCS North American 1983
Datum: North American 1983
Units: Degree



Map produced by **CDM Smith**



Map Page Index
Map Page Location
OU 4

Map 239

Property Status

Response Required - Access Refused	Response Completed Outdoor	Property Boundary
Response Required - Access Granted	Response Completed Indoor	GeoUnits with Multiple Properties
Investigation Required - Access Refused	Investigation Not Required	
Response Completed Indoor/Outdoor	Response Not Required	

Geounits are used to identify each OU 4 parcel.

Base Map Layer: Sources: Esri, HERE, Garmin, USGS, Intermap, INCREMENT P, NRCan, Esri Japan, METI, Esri China (Hong Kong), Esri Korea, Esri (Thailand), NGCC, (c) OpenStreetMap contributors, and the GIS User Community
Copyright:© 2013 National Geographic Society, i-cubed
Map Date: 2/5/2020

Libby Property Status
Operable Unit 4
Map: 239

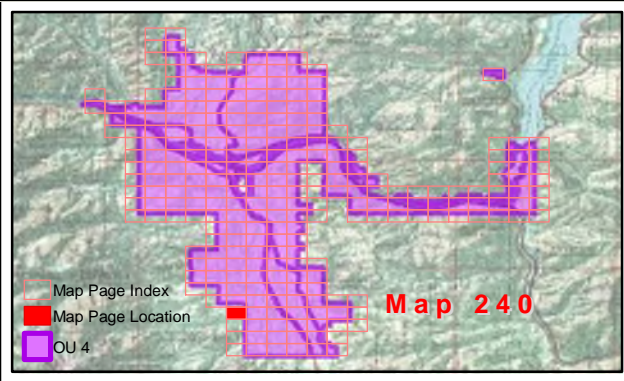
NOTE:
For properties having more than one mapping category due to multiple addresses at the property the property shows the highest priority status category.

Coordinate System: GCS North American 1983
Datum: North American 1983
Units: Degree

Map produced by

500 250 0 500

1 inch = 500 feet



Property Status

<div></div> Response Required - Access Refused	<div></div> Response Completed Outdoor	<div></div> Property Boundary
<div></div> Response Required - Access Granted	<div></div> Response Completed Indoor	<div></div> GeoUnits with Multiple Properties
<div></div> Investigation Required - Access Refused	<div></div> Investigation Not Required	
<div></div> Response Completed Indoor/Outdoor	<div></div> Response Not Required	

Base Map Layer: Sources: Esri, HERE, Garmin, USGS, Intermap, INCREMENT P, NRCan, Esri Japan, METI, Esri China (Hong Kong), Esri Korea, Esri (Thailand), NGCC, (c) OpenStreetMap contributors, and the GIS User Community
Copyright:© 2013 National Geographic Society, i-cubed
Map Date: 2/5/2020

Geounits are used to identify each OU 4 parcel.

N

Feet

500

250

0

500

1 inch = 500 feet

Libby Property Status

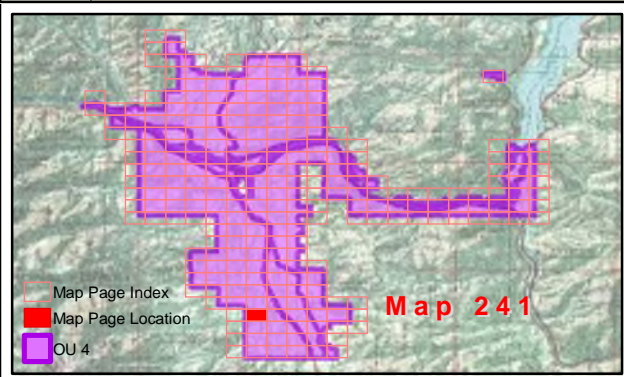
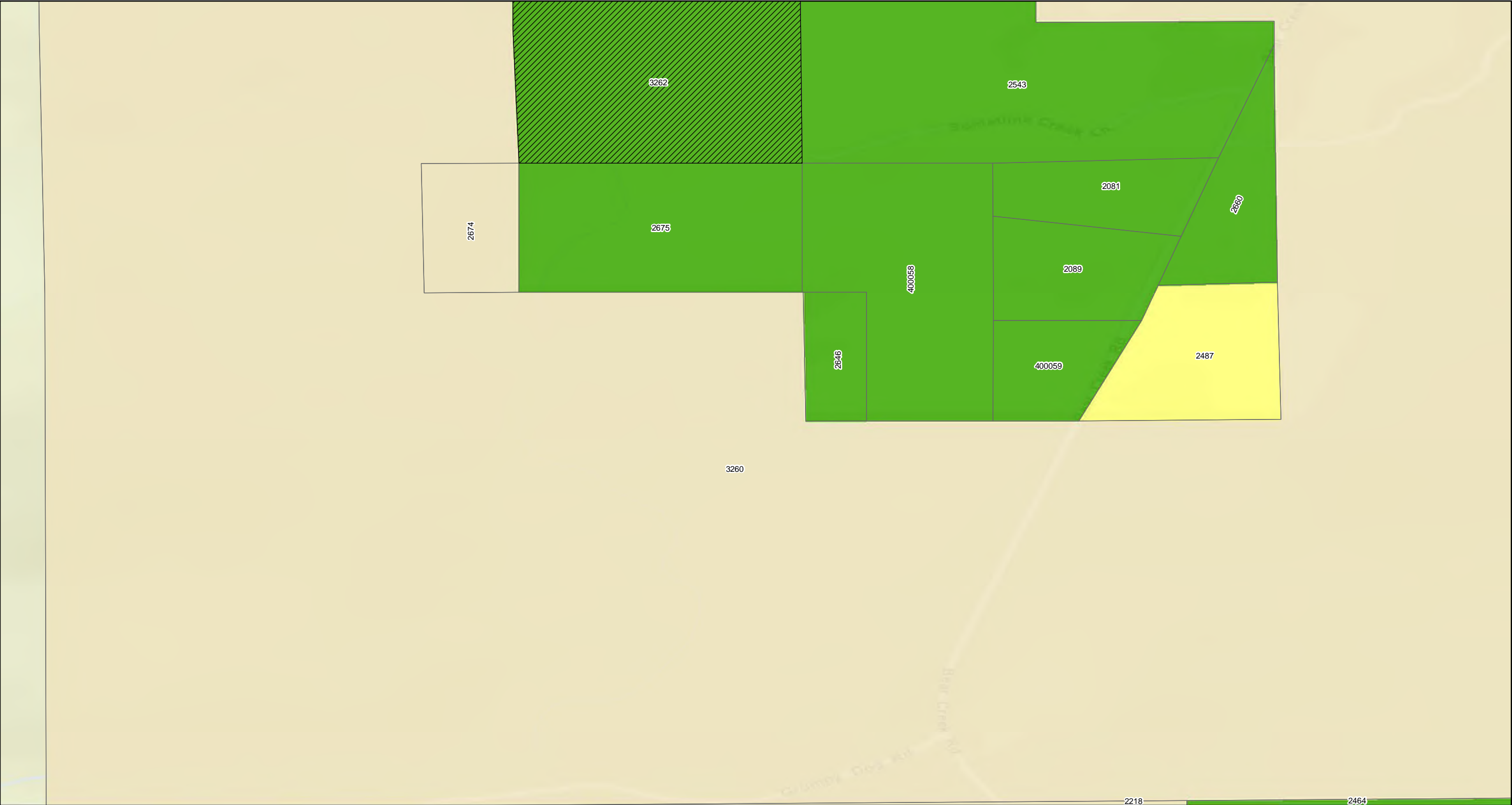
Operable Unit 4

Map: 240

NOTE:
For properties having more than one mapping category due to multiple addresses at the property the property shows the highest priority status category.

Coordinate System: GCS North American 1983
Datum: North American 1983
Units: Degree

Map produced by CDM Smith

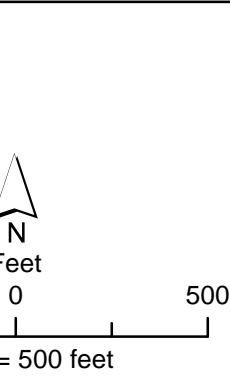


Property Status

Response Required - Access Refused	Response Completed Outdoor	Property Boundary
Response Required - Access Granted	Response Completed Indoor	GeoUnits with Multiple Properties
Investigation Required - Access Refused	Investigation Not Required	
Response Completed Indoor/Outdoor	Response Not Required	

Geounits are used to identify each OU 4 parcel.

Base Map Layer: Sources: Esri, HERE, Garmin, USGS, Intermap, INCREMENT P, NRCan, Esri Japan, METI, Esri China (Hong Kong), Esri Korea, Esri (Thailand), NGCC, (c) OpenStreetMap contributors, and the GIS User Community
Copyright:© 2013 National Geographic Society, i-cubed
Map Date: 2/5/2020



Libby Property Status

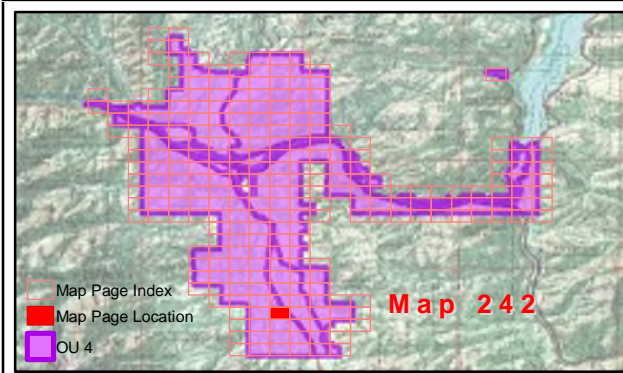
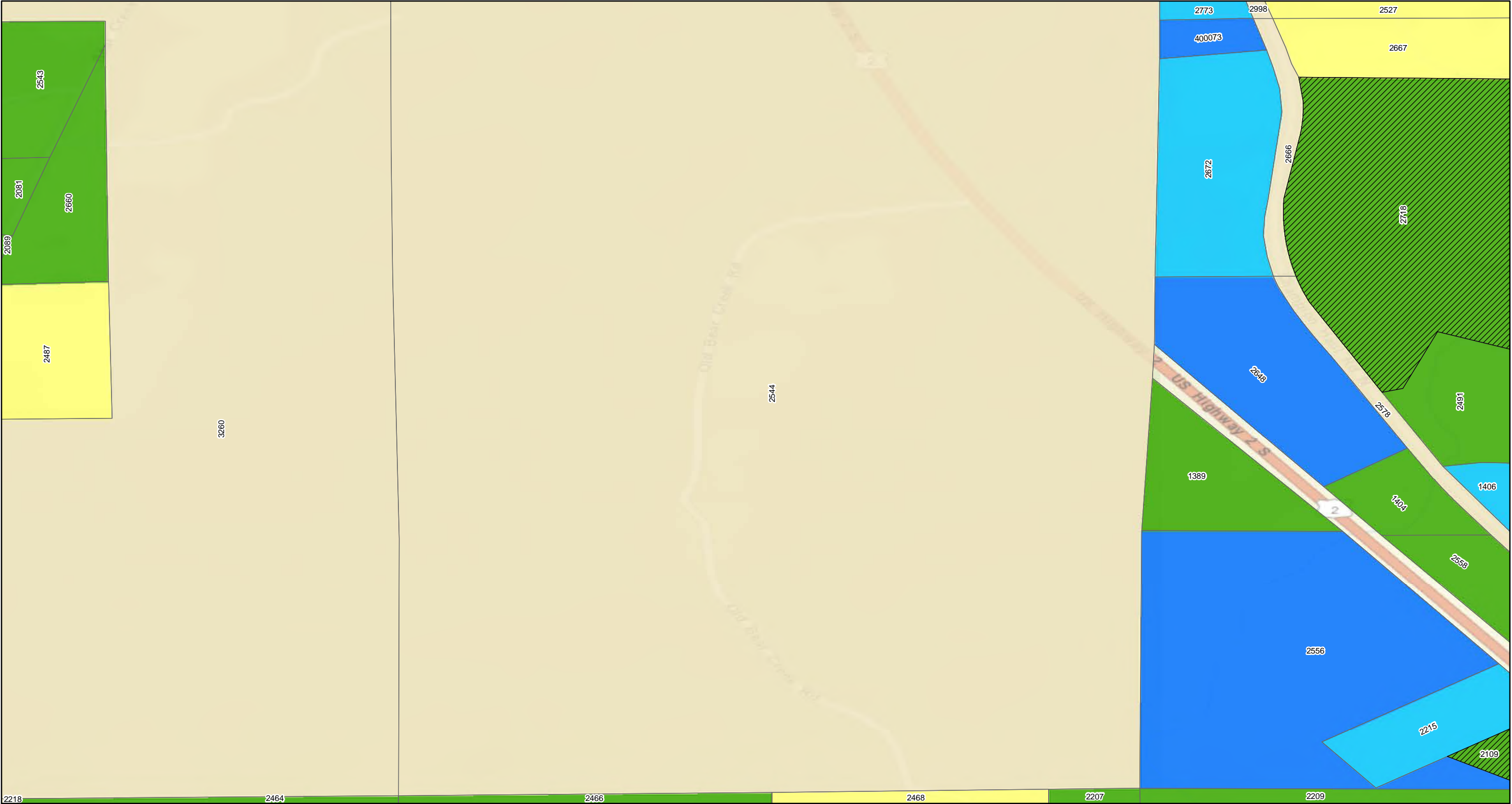
Operable Unit 4

Map: 241

NOTE:
For properties having more than one mapping category due to multiple addresses at the property the property shows the highest priority status category.

Coordinate System: GCS North American 1983
Datum: North American 1983
Units: Degree

Map produced by **CDM Smith**



Property Status

- | | |
|---|----------------------------|
| Response Required - Access Refused | Response Completed Outdoor |
| Response Required - Access Granted | Response Completed Indoor |
| Investigation Required - Access Refused | Investigation Not Required |
| Response Completed Indoor/Outdoor | Response Not Required |

- | |
|-----------------------------------|
| Property Boundary |
| GeoUnits with Multiple Properties |

Geounits are used to identify each OU 4 parcel.



Feet

500 250 0 500

1 inch = 500 feet

Libby Property Status

Operable Unit 4

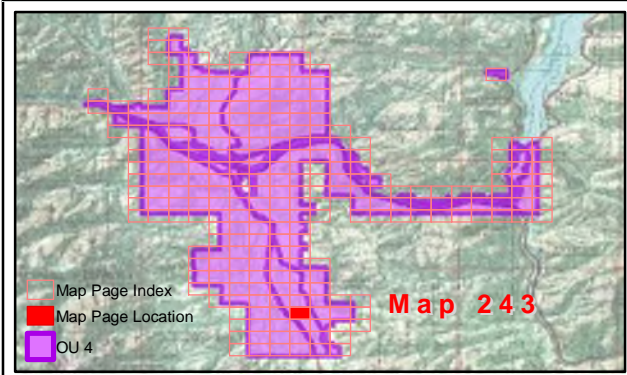
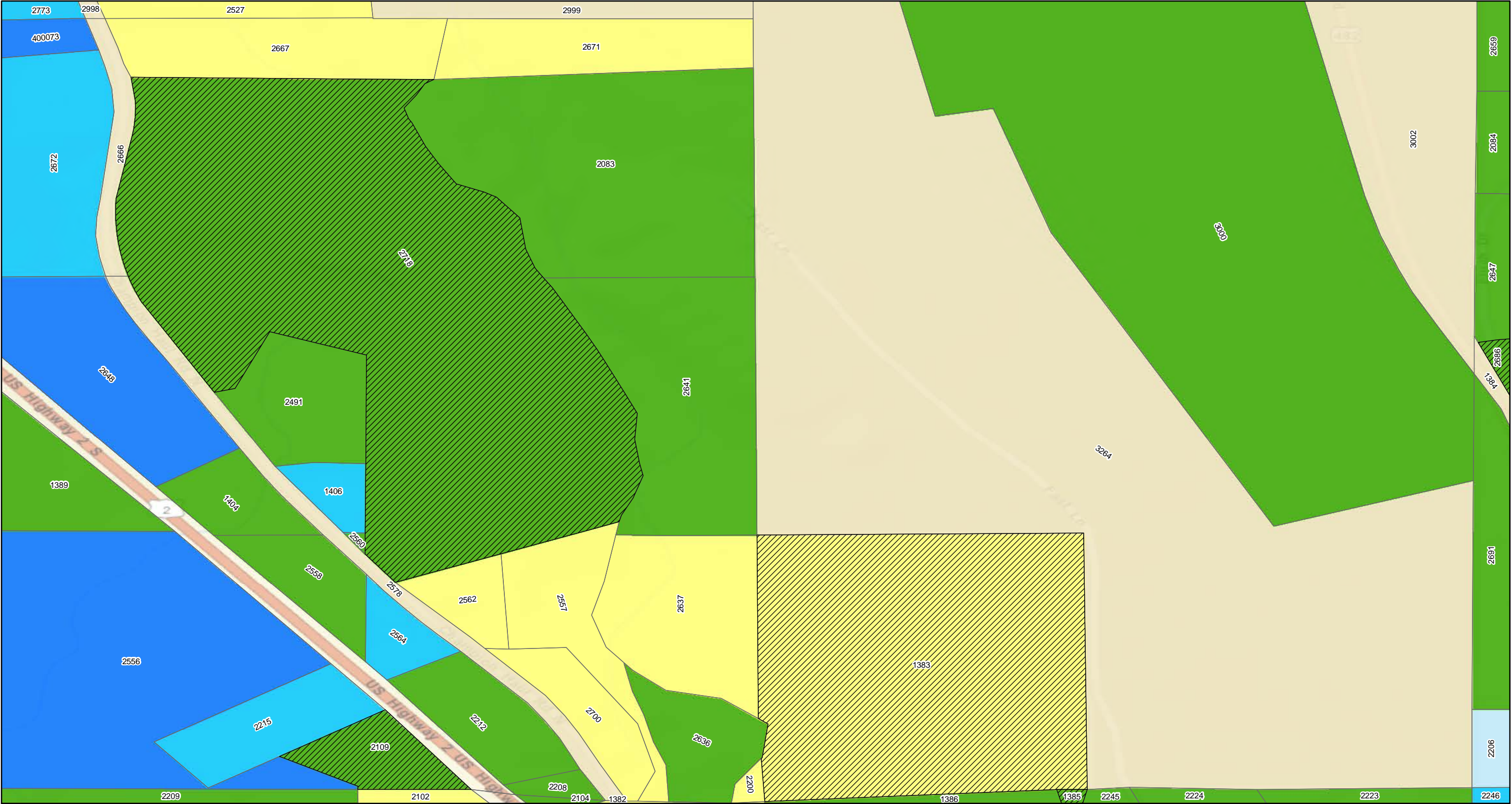
Map: 242

NOTE:
For properties having more than one mapping category due to multiple addresses at the property the property shows the highest priority status category.

Coordinate System: GCS North American 1983
Datum: North American 1983
Units: Degree



Map produced by **CDM Smith**

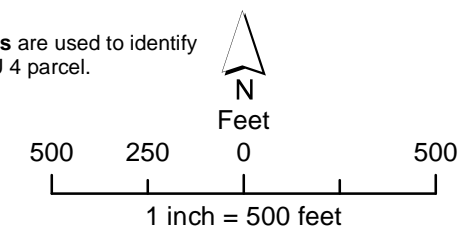


Property Status

Response Required - Access Refused	Response Completed Outdoor	Property Boundary
Response Required - Access Granted	Response Completed Indoor	GeoUnits with Multiple Properties
Investigation Required - Access Refused	Investigation Not Required	
Response Completed Indoor/Outdoor	Response Not Required	

Base Map Layer: Sources: Esri, HERE, Garmin, USGS, Intermap, INCREMENT P, NRCan, Esri Japan, METI, Esri China (Hong Kong), Esri Korea, Esri (Thailand), NGCC, (c) OpenStreetMap contributors, and the GIS User Community
Copyright:© 2013 National Geographic Society, i-cubed
Map Date: 2/5/2020

Geounits are used to identify each OU 4 parcel.



Libby Property Status

Operable Unit 4

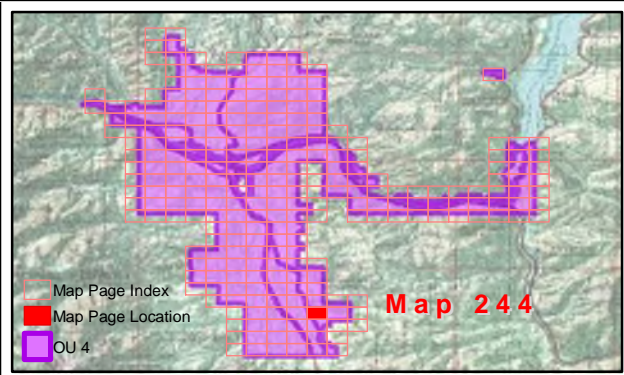
Map: 243

NOTE:
For properties having more than one mapping category due to multiple addresses at the property the property shows the highest priority status category.

Coordinate System: GCS North American 1983
Datum: North American 1983
Units: Degree



Map produced by **CDM Smith**

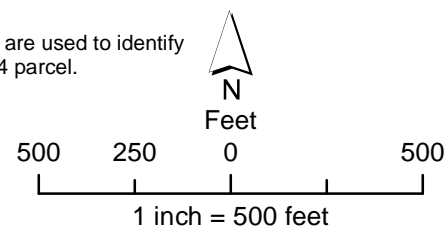


Property Status

- | | | |
|---|----------------------------|-----------------------------------|
| Response Required - Access Refused | Response Completed Outdoor | Property Boundary |
| Response Required - Access Granted | Response Completed Indoor | GeoUnits with Multiple Properties |
| Investigation Required - Access Refused | Investigation Not Required | |
| Response Completed Indoor/Outdoor | Response Not Required | |

Base Map Layer: Sources: Esri, HERE, Garmin, USGS, Intermap, INCREMENT P, NRCan, Esri Japan, METI, Esri China (Hong Kong), Esri Korea, Esri (Thailand), NGCC, (c) OpenStreetMap contributors, and the GIS User Community
Copyright:© 2013 National Geographic Society, i-cubed
Map Date: 2/5/2020

Geounits are used to identify each OU 4 parcel.



Libby Property Status

Operable Unit 4

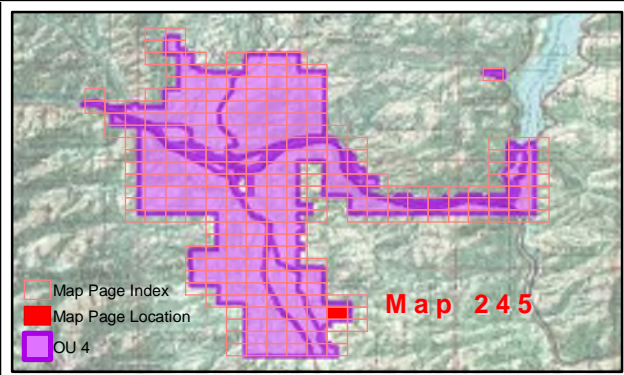

Map: 244

NOTE:
For properties having more than one mapping category due to multiple addresses at the property the property shows the highest priority status category.

Coordinate System: GCS North American 1983
Datum: North American 1983
Units: Degree



Map produced by **CDM Smith**



Property Status

Response Required - Access Refused	Response Completed Outdoor	Property Boundary
Response Required - Access Granted	Response Completed Indoor	GeoUnits with Multiple Properties
Investigation Required - Access Refused	Investigation Not Required	
Response Completed Indoor/Outdoor	Response Not Required	

Base Map Layer: Sources: Esri, HERE, Garmin, USGS, Intermap, INCREMENT P, NRCan, Esri Japan, METI, Esri China (Hong Kong), Esri Korea, Esri (Thailand), NGCC, (c) OpenStreetMap contributors, and the GIS User Community
Copyright:© 2013 National Geographic Society, i-cubed
Map Date: 2/5/2020

Geounits are used to identify each OU 4 parcel.

500 250 0 500
Feet
1 inch = 500 feet

Libby Property Status

Operable Unit 4

Map: 245

NOTE:
For properties having more than one mapping category due to multiple addresses at the property the property shows the highest priority status category.

Coordinate System: GCS North American 1983
Datum: North American 1983
Units: Degree

Map produced by **CDM Smith**



Map Page Index
Map Page Location
OU 4

Map 246

Property Status

Response Required - Access Refused	Response Completed Outdoor	Property Boundary
Response Required - Access Granted	Response Completed Indoor	GeoUnits with Multiple Properties
Investigation Required - Access Refused	Investigation Not Required	
Response Completed Indoor/Outdoor	Response Not Required	

Base Map Layer: Sources: Esri, HERE, Garmin, USGS, Intermap, INCREMENT P, NRCan, Esri Japan, METI, Esri China (Hong Kong), Esri Korea, Esri (Thailand), NGCC, (c) OpenStreetMap contributors, and the GIS User Community
Copyright:© 2013 National Geographic Society, i-cubed
Map Date: 2/5/2020

Geounits are used to identify each OU 4 parcel.

Feet

500 250 0 500

1 inch = 500 feet

Libby Property Status

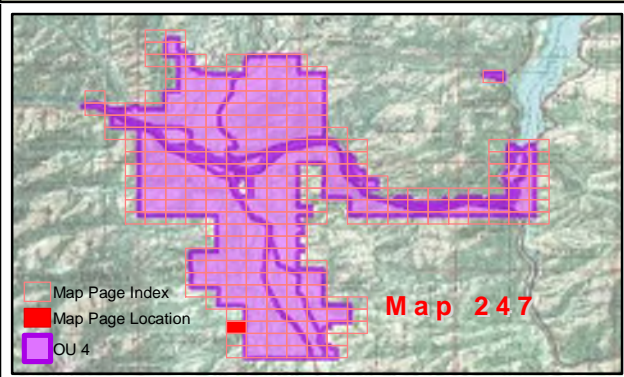
Operable Unit 4

Map: 246

NOTE:
For properties having more than one mapping category due to multiple addresses at the property the property shows the highest priority status category.

Coordinate System: GCS North American 1983
Datum: North American 1983
Units: Degree

Map produced by **CDM Smith**



Property Status

Response Required - Access Refused	Response Completed Outdoor	Property Boundary
Response Required - Access Granted	Response Completed Indoor	GeoUnits with Multiple Properties
Investigation Required - Access Refused	Investigation Not Required	
Response Completed Indoor/Outdoor	Response Not Required	

Geounits are used to identify each OU 4 parcel.

Base Map Layer: Sources: Esri, HERE, Garmin, USGS, Intermap, INCREMENT P, NRCan, Esri Japan, METI, Esri China (Hong Kong), Esri Korea, Esri (Thailand), NGCC, (c) OpenStreetMap contributors, and the GIS User Community
Copyright:© 2013 National Geographic Society, i-cubed
Map Date: 2/5/2020

Scale: 500 250 0 500 Feet
1 inch = 500 feet

Libby Property Status

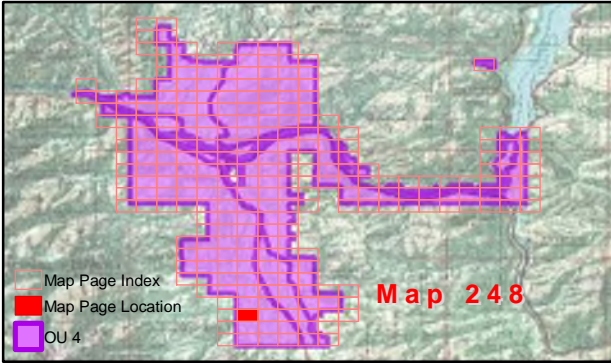
Operable Unit 4

Map: 247

NOTE:
For properties having more than one mapping category due to multiple addresses at the property the property shows the highest priority status category.

Coordinate System: GCS North American 1983
Datum: North American 1983
Units: Degree

Map produced by CDM Smith



Property Status

- | | | |
|---|----------------------------|-----------------------------------|
| Response Required - Access Refused | Response Completed Outdoor | Property Boundary |
| Response Required - Access Granted | Response Completed Indoor | GeoUnits with Multiple Properties |
| Investigation Required - Access Refused | Investigation Not Required | |
| Response Completed Indoor/Outdoor | Response Not Required | |

Geounits are used to identify each OU 4 parcel.



Feet

500 250 0 500

1 inch = 500 feet

Libby Property Status

Operable Unit 4

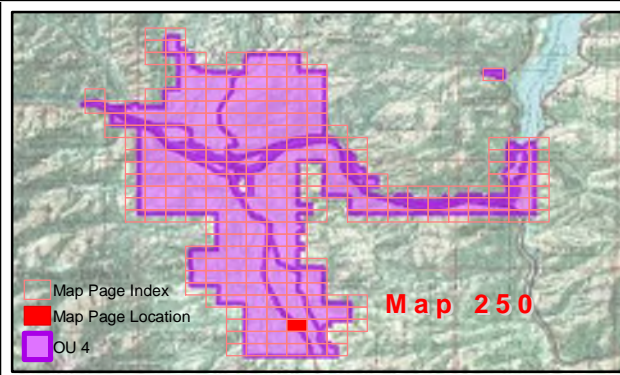
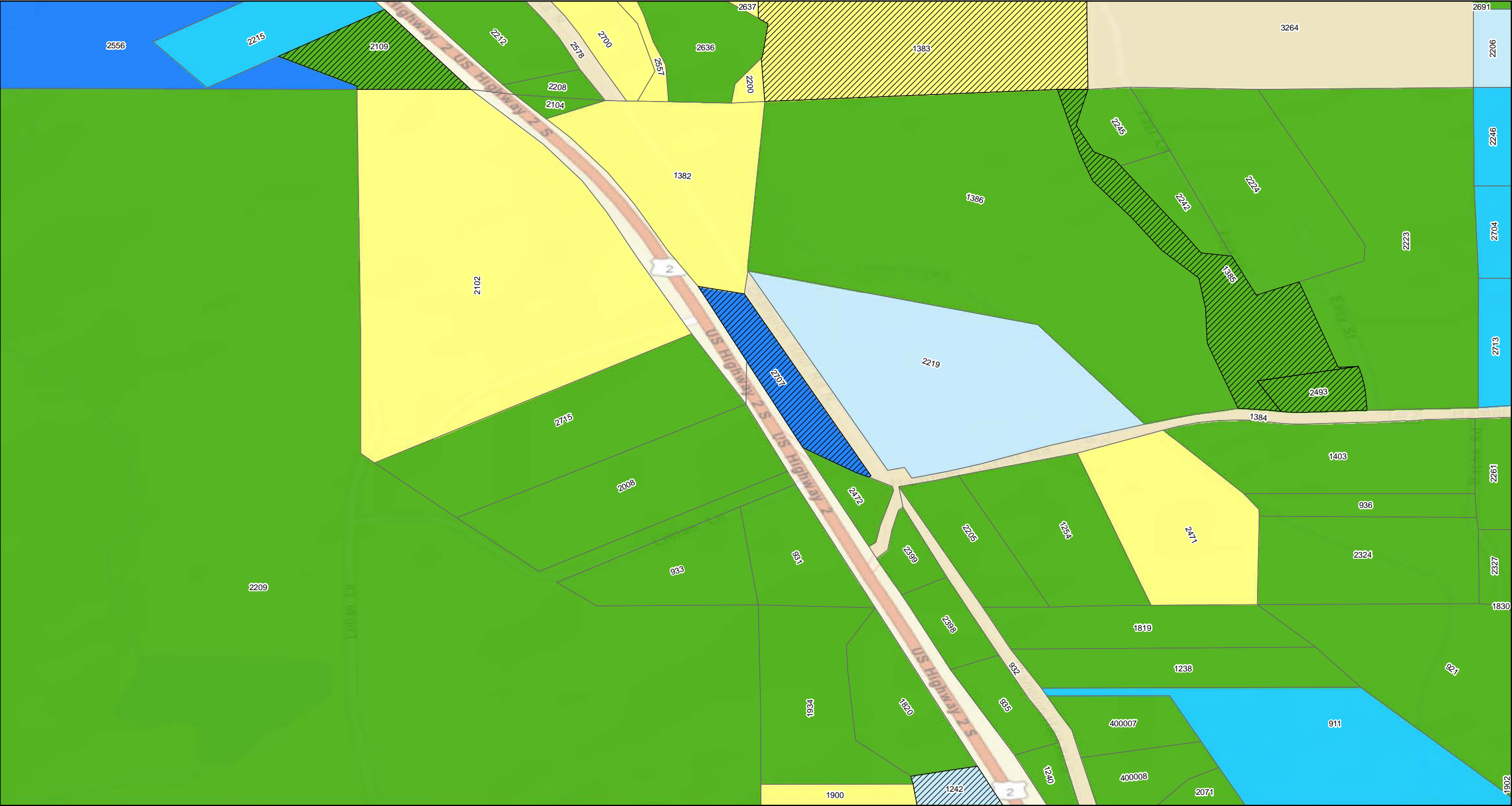
Map: 248

NOTE:
For properties having more than one mapping category due to multiple addresses at the property the property shows the highest priority status category.

Coordinate System: GCS North American 1983
Datum: North American 1983
Units: Degree



Map produced by **CDM Smith**

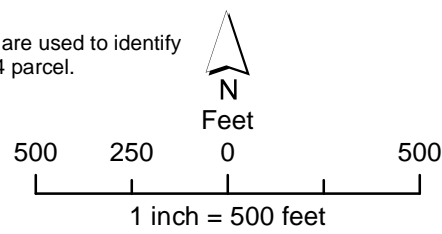


Property Status

Response Required - Access Refused	Response Completed Outdoor	Property Boundary
Investigation Required - Access Refused	Response Completed Indoor	GeoUnits with Multiple Properties
Response Completed Indoor/Outdoor	Investigation Not Required	
Response Not Required		

Base Map Layer: Sources: Esri, HERE, Garmin, USGS, Intermap, INCREMENT P, NRCan, Esri Japan, METI, Esri China (Hong Kong), Esri Korea, Esri (Thailand), NGCC, (c) OpenStreetMap contributors, and the GIS User Community
Copyright: © 2013 National Geographic Society, i-cubed
Map Date: 2/5/2020

Geounits are used to identify each OU 4 parcel.



Libby Property Status

Operable Unit 4

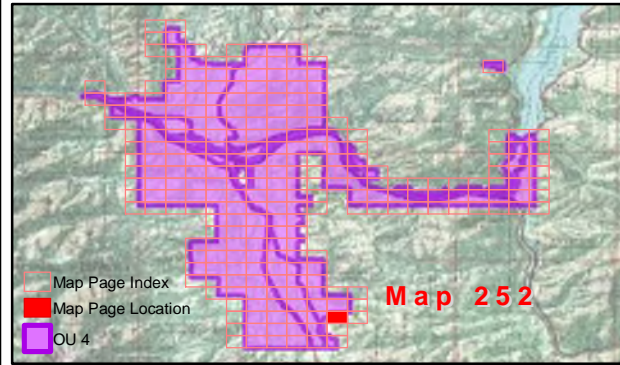

Map: 250

NOTE:
For properties having more than one mapping category due to multiple addresses at the property the property shows the highest priority status category.

Coordinate System: GCS North American 1983
Datum: North American 1983
Units: Degree



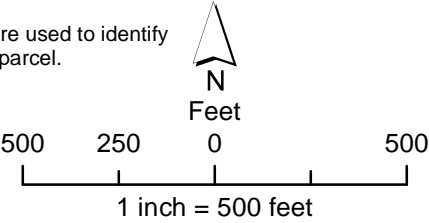
Map produced by



Property Status			
<div></div>	Response Required - Access Refused	<div></div>	Response Completed Outdoor
<div></div>	Response Required - Access Granted	<div></div>	Response Completed Indoor
<div></div>	Investigation Required - Access Refused	<div></div>	Investigation Not Required
<div></div>	Response Completed Indoor/Outdoor	<div></div>	Response Not Required
<div></div>	Property Boundary		
<div></div>	GeoUnits with Multiple Properties		

Base Map Layer: Sources: Esri, HERE, Garmin, USGS, Intermap, INCREMENT P, NRCan, Esri Japan, METI, Esri China (Hong Kong), Esri Korea, Esri (Thailand), NGCC, (c) OpenStreetMap contributors, and the GIS User Community
Copyright:© 2013 National Geographic Society, i-cubed
Map Date: 2/5/2020

Geounits are used to identify each OU 4 parcel.



Libby Property Status

Operable Unit 4

Map: 252

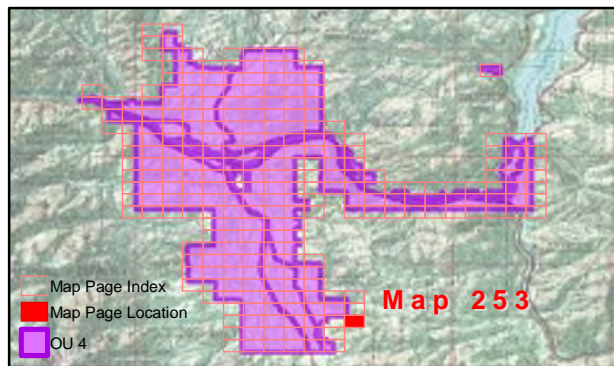
NOTE:
For properties having more than one mapping category due to multiple addresses at the property the property shows the highest priority status category.

Coordinate System: GCS North American 1983
Datum: North American 1983
Units: Degree



Map produced by **CDM Smith**

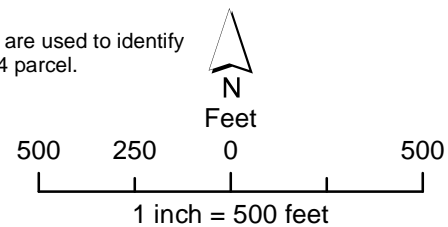
400111



Property Status

<div></div> Response Required - Access Refused	<div></div> Response Completed Outdoor	<div></div> Property Boundary
<div></div> Response Required - Access Granted	<div></div> Response Completed Indoor	<div></div> GeoUnits with Multiple Properties
<div></div> Investigation Required - Access Refused	<div></div> Investigation Not Required	
<div></div> Response Completed Indoor/Outdoor	<div></div> Response Not Required	

Geounits are used to identify each OU 4 parcel.



Base Map Layer: Sources: Esri, HERE, Garmin, USGS, Intermap, INCREMENT P, NRCan, Esri Japan, METI, Esri China (Hong Kong), Esri Korea, Esri (Thailand), NGCC, (c) OpenStreetMap contributors, and the GIS User Community
Copyright:© 2013 National Geographic Society, i-cubed
Map Date: 2/5/2020

Libby Property Status

Operable Unit 4

Map: 253

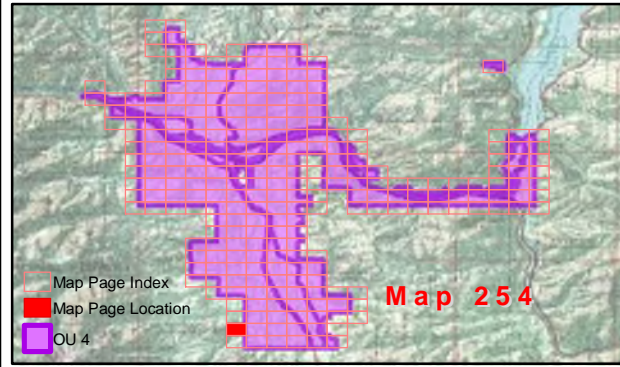
NOTE:

For properties having more than one mapping category due to multiple addresses at the property the property shows the highest priority status category.

Coordinate System: GCS North American 1983
Datum: North American 1983
Units: Degree



Map produced by **CDM Smith**

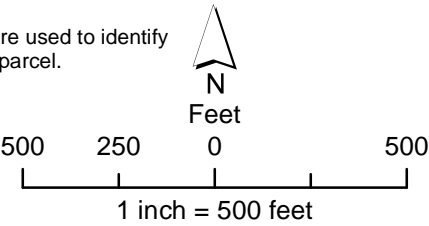


Property Status

- | | | |
|---|----------------------------|-----------------------------------|
| Response Required - Access Refused | Response Completed Outdoor | Property Boundary |
| Response Required - Access Granted | Response Completed Indoor | GeoUnits with Multiple Properties |
| Investigation Required - Access Refused | Investigation Not Required | |
| Response Completed Indoor/Outdoor | Response Not Required | |

Base Map Layer: Sources: Esri, HERE, Garmin, USGS, Intermap, INCREMENT P, NRCan, Esri Japan, METI, Esri China (Hong Kong), Esri Korea, Esri (Thailand), NGCC, (c) OpenStreetMap contributors, and the GIS User Community
Copyright:© 2013 National Geographic Society, i-cubed
Map Date: 2/5/2020

Geounits are used to identify each OU 4 parcel.



Libby Property Status

Operable Unit 4

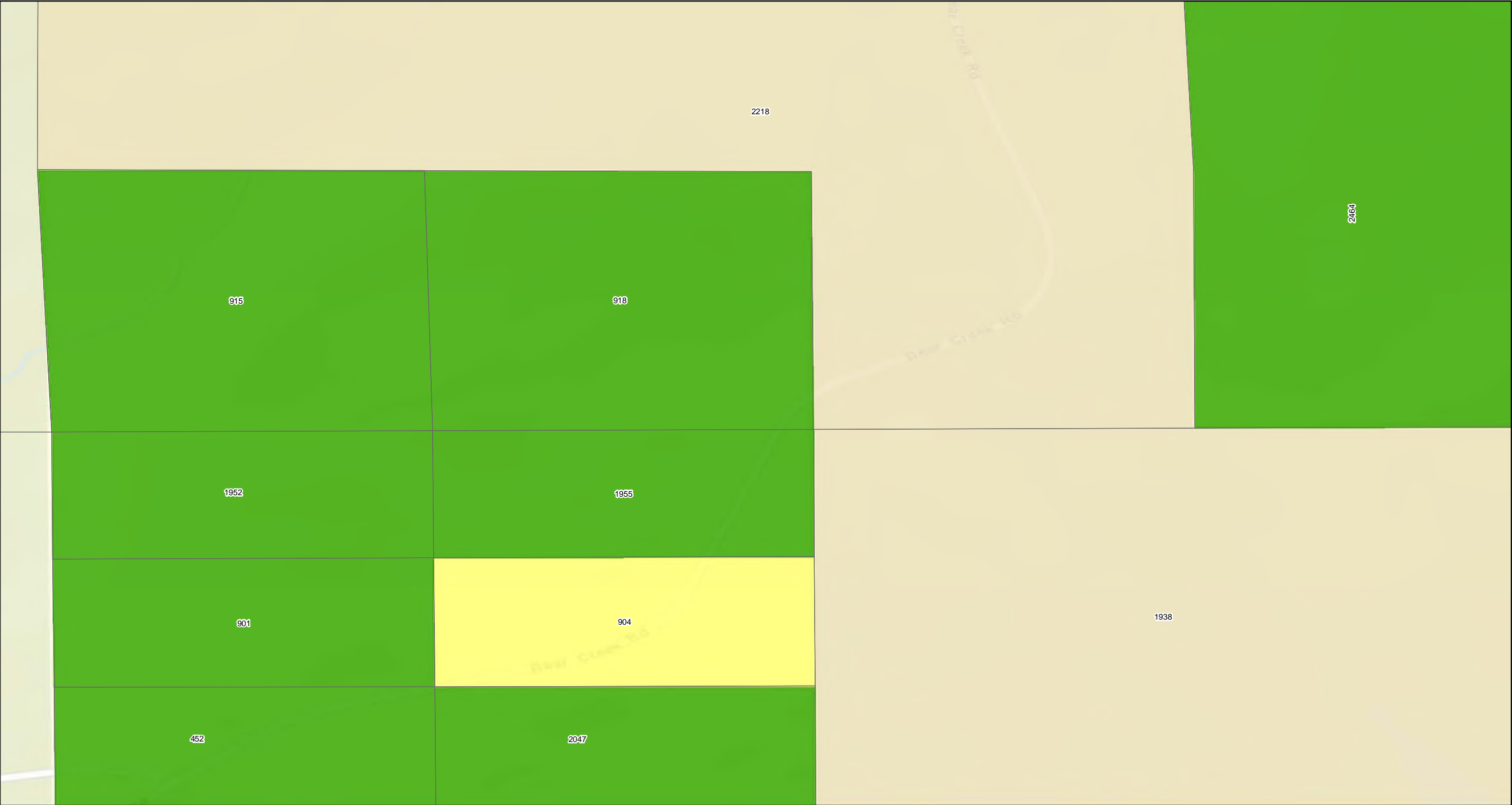
Map: 254

NOTE:
For properties having more than one mapping category due to multiple addresses at the property the property shows the highest priority status category.

Coordinate System: GCS North American 1983
Datum: North American 1983
Units: Degree



Map produced by **CDM Smith**



Map Page Index
Map Page Location
OU 4

Property Status

Response Required - Access Refused	Response Completed Outdoor	Property Boundary
Response Required - Access Granted	Response Completed Indoor	GeoUnits with Multiple Properties
Investigation Required - Access Refused	Investigation Not Required	
Response Completed Indoor/Outdoor	Response Not Required	

Base Map Layer: Sources: Esri, HERE, Garmin, USGS, Intermap, INCREMENT P, NRCan, Esri Japan, METI, Esri China (Hong Kong), Esri Korea, Esri (Thailand), NGCC, (c) OpenStreetMap contributors, and the GIS User Community
Copyright:© 2013 National Geographic Society, i-cubed
Map Date: 2/5/2020

Geounits are used to identify each OU 4 parcel.

Feet
500 250 0 500
1 inch = 500 feet

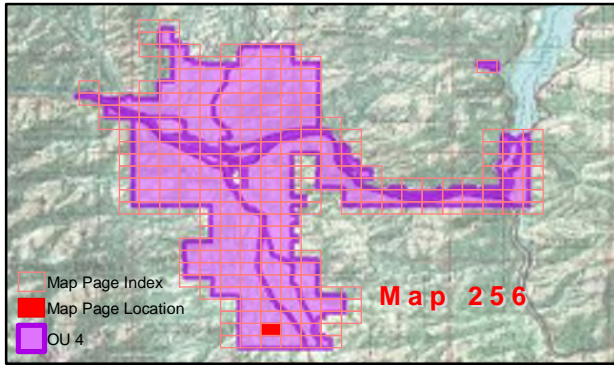

NOTE:
For properties having more than one mapping category due to multiple addresses at the property the property shows the highest priority status category.

Coordinate System: GCS North American 1983
Datum: North American 1983
Units: Degree

Libby Property Status

Operable Unit 4
Map: 255

Map produced by

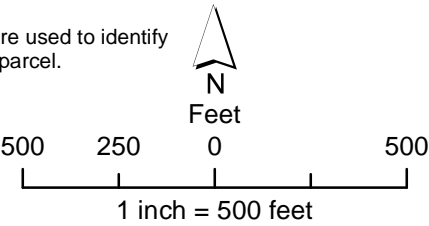


Property Status

- | | | |
|---|----------------------------|-----------------------------------|
| Response Required - Access Refused | Response Completed Outdoor | Property Boundary |
| Response Required - Access Granted | Response Completed Indoor | GeoUnits with Multiple Properties |
| Investigation Required - Access Refused | Investigation Not Required | |
| Response Completed Indoor/Outdoor | Response Not Required | |

Base Map Layer: Sources: Esri, HERE, Garmin, USGS, Intermap, INCREMENT P, NRCan, Esri Japan, METI, Esri China (Hong Kong), Esri Korea, Esri (Thailand), NGCC, (c) OpenStreetMap contributors, and the GIS User Community
Copyright:© 2013 National Geographic Society, i-cubed
Map Date: 2/5/2020

Geounits are used to identify each OU 4 parcel.



Libby Property Status

Operable Unit 4

Map: 256

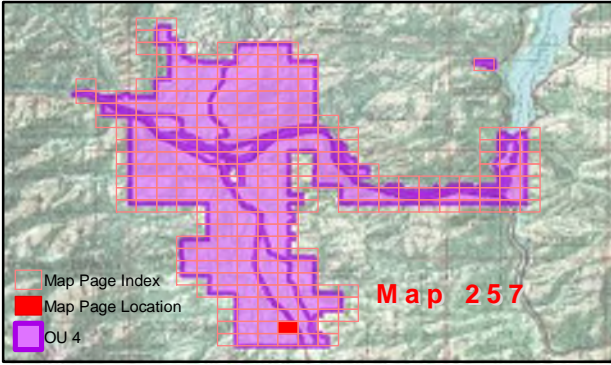
NOTE:
For properties having more than one mapping category due to multiple addresses at the property the property shows the highest priority status category.

Coordinate System: GCS North American 1983
Datum: North American 1983
Units: Degree



Map produced by **CDM Smith**





Map Page Index
Map Page Location
OU 4


Map 257

Property Status

Response Required - Access Refused	Response Completed Outdoor	Property Boundary
Investigation Required - Access Refused	Response Completed Indoor	GeoUnits with Multiple Properties
Response Completed Indoor/Outdoor	Investigation Not Required	
Response Not Required		

Base Map Layer: Sources: Esri, HERE, Garmin, USGS, Intermap, INCREMENT P, NRCan, Esri Japan, METI, Esri China (Hong Kong), Esri Korea, Esri (Thailand), NGCC, (c) OpenStreetMap contributors, and the GIS User Community
Copyright:© 2013 National Geographic Society, i-cubed
Map Date: 2/5/2020

Geounits are used to identify each OU 4 parcel.



Feet

500 250 0 500

1 inch = 500 feet


Libby Property Status

Operable Unit 4

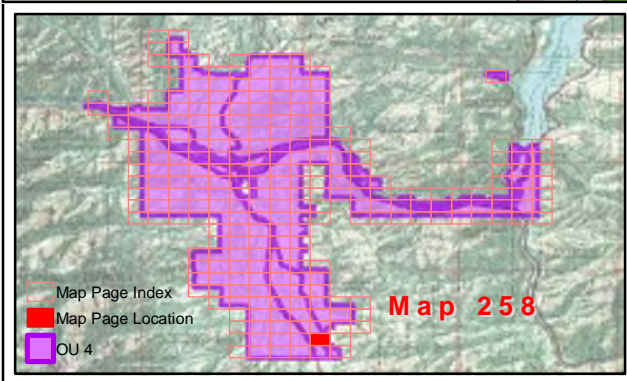
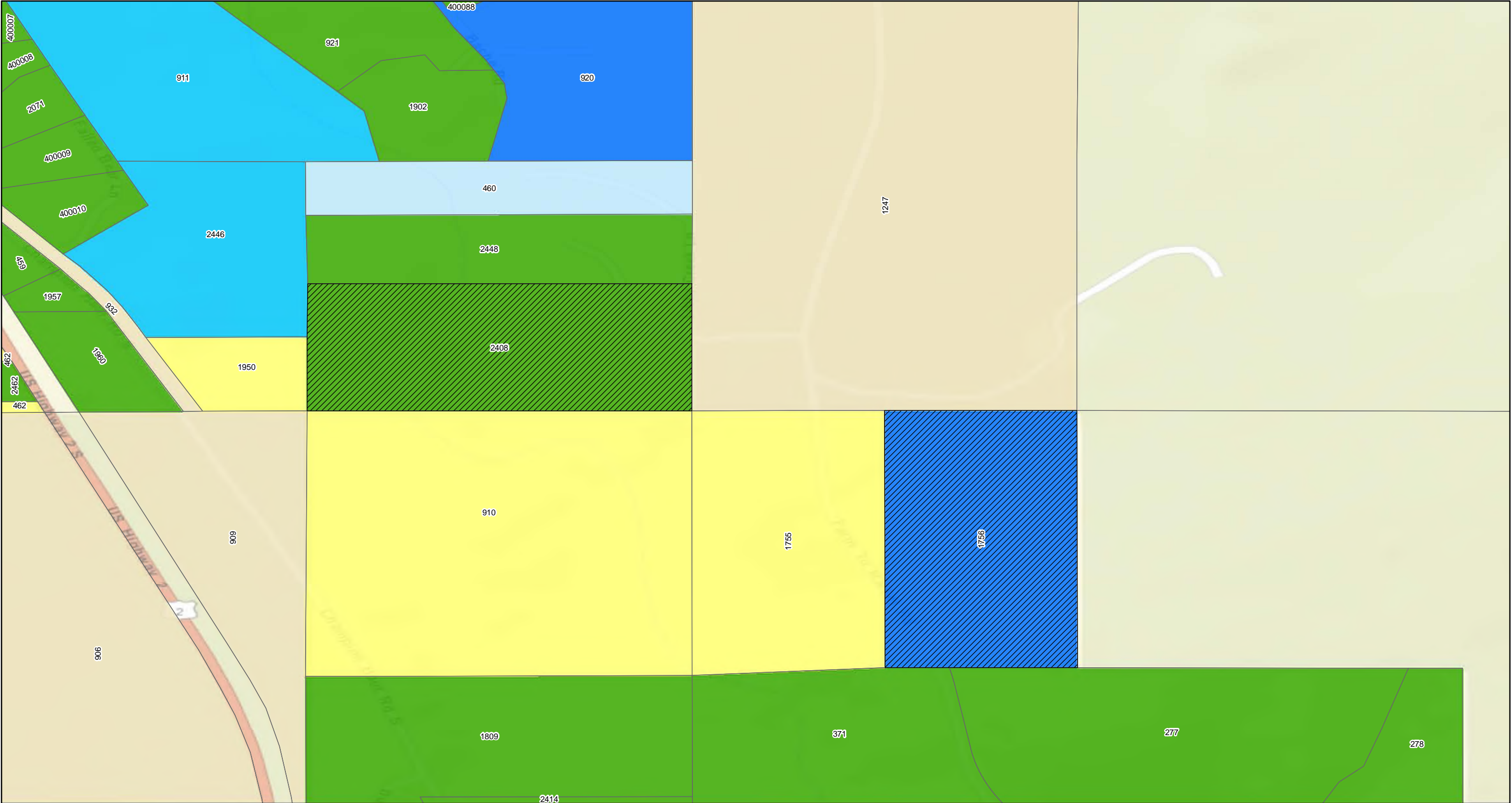
Map: 257

NOTE:
For properties having more than one mapping category due to multiple addresses at the property the property shows the highest priority status category.

Coordinate System: GCS North American 1983
Datum: North American 1983
Units: Degree



Map produced by **CDM Smith**



Property Status

Response Required - Access Refused	Response Completed Outdoor	Property Boundary
Response Required - Access Granted	Response Completed Indoor	GeoUnits with Multiple Properties
Investigation Required - Access Refused	Investigation Not Required	
Response Completed Indoor/Outdoor	Response Not Required	

Base Map Layer: Sources: Esri, HERE, Garmin, USGS, Intermap, INCREMENT P, NRCan, Esri Japan, METI, Esri China (Hong Kong), Esri Korea, Esri (Thailand), NGCC, (c) OpenStreetMap contributors, and the GIS User Community
Copyright:© 2013 National Geographic Society, i-cubed
Map Date: 2/5/2020

Geounits are used to identify each OU 4 parcel.

Feet

500

250

0

250

500

1 inch = 500 feet

NOTE:
For properties having more than one mapping category due to multiple addresses at the property the property shows the highest priority status category.

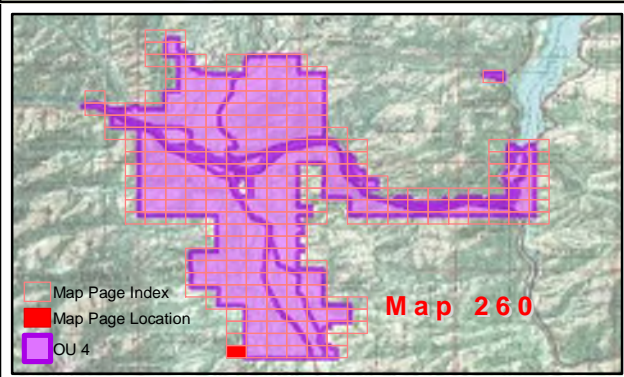
Coordinate System: GCS North American 1983
Datum: North American 1983
Units: Degree

Libby Property Status

Operable Unit 4

Map: 258

Map produced by **CDM Smith**

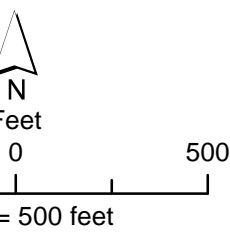


Property Status

Response Required - Access Refused	Response Completed Outdoor	Property Boundary
Response Required - Access Granted	Response Completed Indoor	GeoUnits with Multiple Properties
Investigation Required - Access Refused	Investigation Not Required	
Response Completed Indoor/Outdoor	Response Not Required	

Geounits are used to identify each OU 4 parcel.

Base Map Layer: Sources: Esri, HERE, Garmin, USGS, Intermap, INCREMENT P, NRCan, Esri Japan, METI, Esri China (Hong Kong), Esri Korea, Esri (Thailand), NGCC, (c) OpenStreetMap contributors, and the GIS User Community
Copyright:© 2013 National Geographic Society, i-cubed
Map Date: 2/5/2020



Libby Property Status

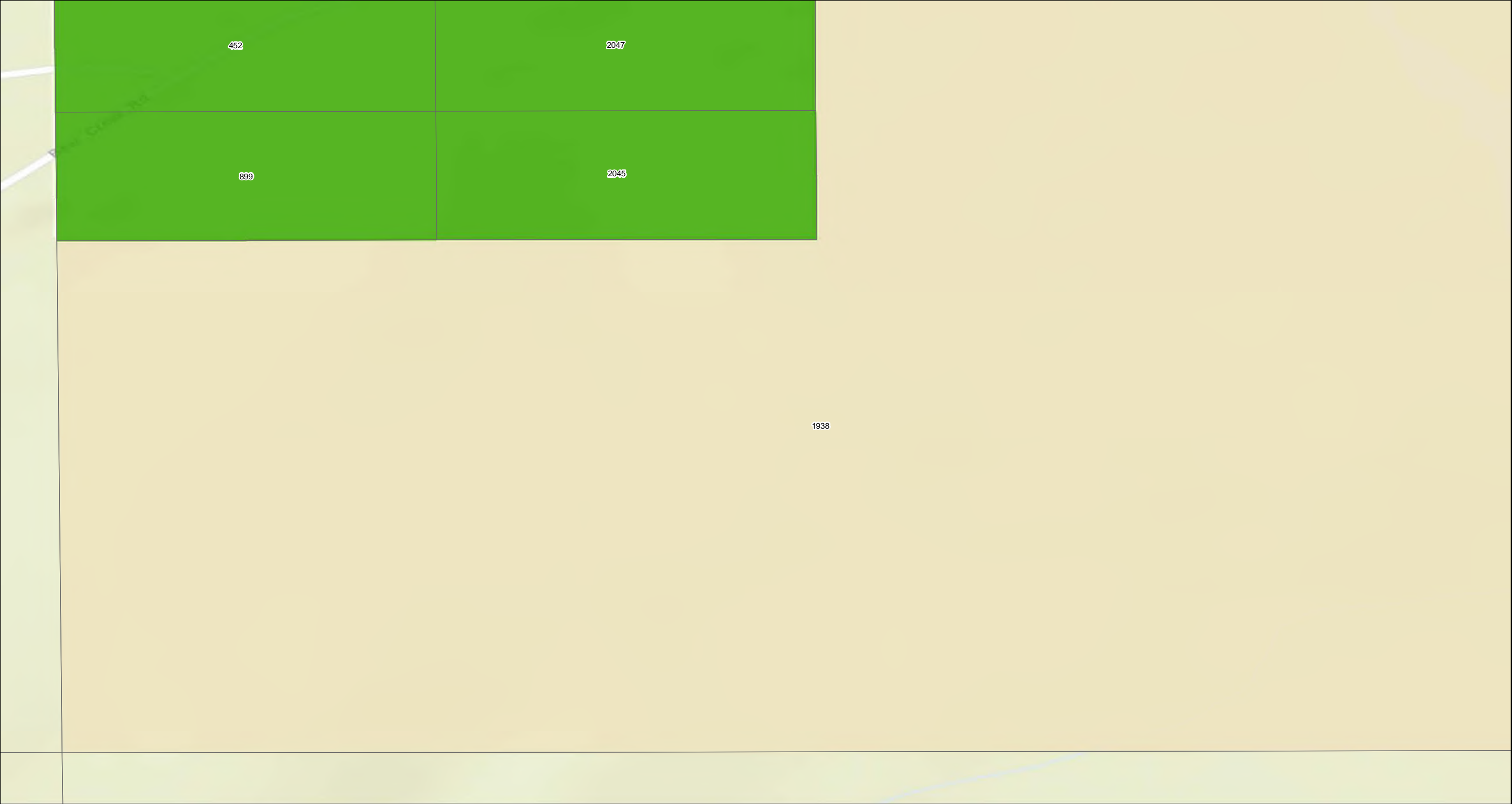
Operable Unit 4

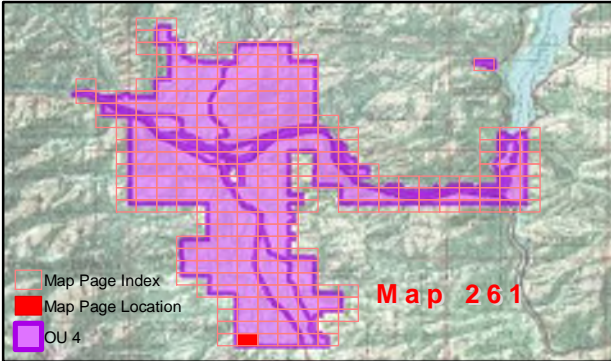
Map: 260

NOTE:
For properties having more than one mapping category due to multiple addresses at the property the property shows the highest priority status category.

Coordinate System: GCS North American 1983
Datum: North American 1983
Units: Degree







Map Page Index
Map Page Location
OU 4
Map 261

Property Status

Response Required - Access Refused	Response Completed Outdoor	Property Boundary
Response Required - Access Granted	Response Completed Indoor	GeoUnits with Multiple Properties
Investigation Required - Access Refused	Investigation Not Required	
Response Completed Indoor/Outdoor	Response Not Required	


Geounits are used to identify each OU 4 parcel.

Base Map Layer: Sources: Esri, HERE, Garmin, USGS, Intermap, INCREMENT P, NRCan, Esri Japan, METI, Esri China (Hong Kong), Esri Korea, Esri (Thailand), NGCC, (c) OpenStreetMap contributors, and the GIS User Community
Copyright:© 2013 National Geographic Society, i-cubed
Map Date: 2/5/2020


Libby Property Status
Operable Unit 4
Map: 261

NOTE:
For properties having more than one mapping category due to multiple addresses at the property the property shows the highest priority status category.

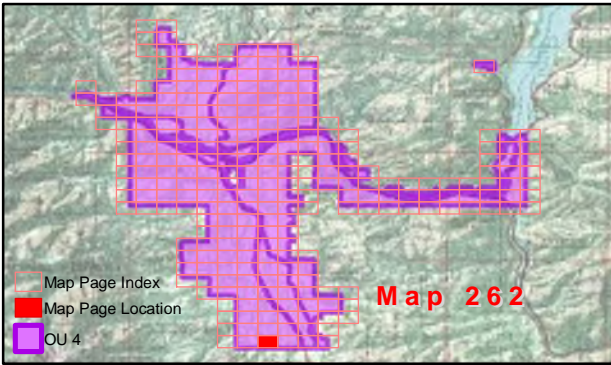
Coordinate System: GCS North American 1983
Datum: North American 1983
Units: Degree



Map produced by **CDM Smith**



500 250 0 500
1 inch = 500 feet



Property Status

- | | |
|---|----------------------------|
| Response Required - Access Refused | Response Completed Outdoor |
| Response Required - Access Granted | Response Completed Indoor |
| Investigation Required - Access Refused | Investigation Not Required |
| Response Completed Indoor/Outdoor | Response Not Required |

- | |
|-----------------------------------|
| Property Boundary |
| GeoUnits with Multiple Properties |

Geounits are used to identify each OU 4 parcel.



Feet

500 250 0 500

1 inch = 500 feet

Libby Property Status

Operable Unit 4

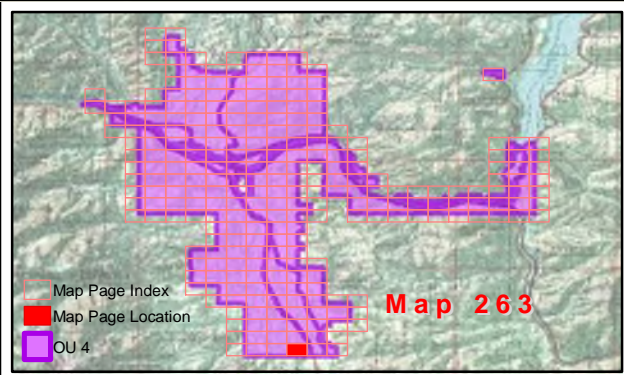
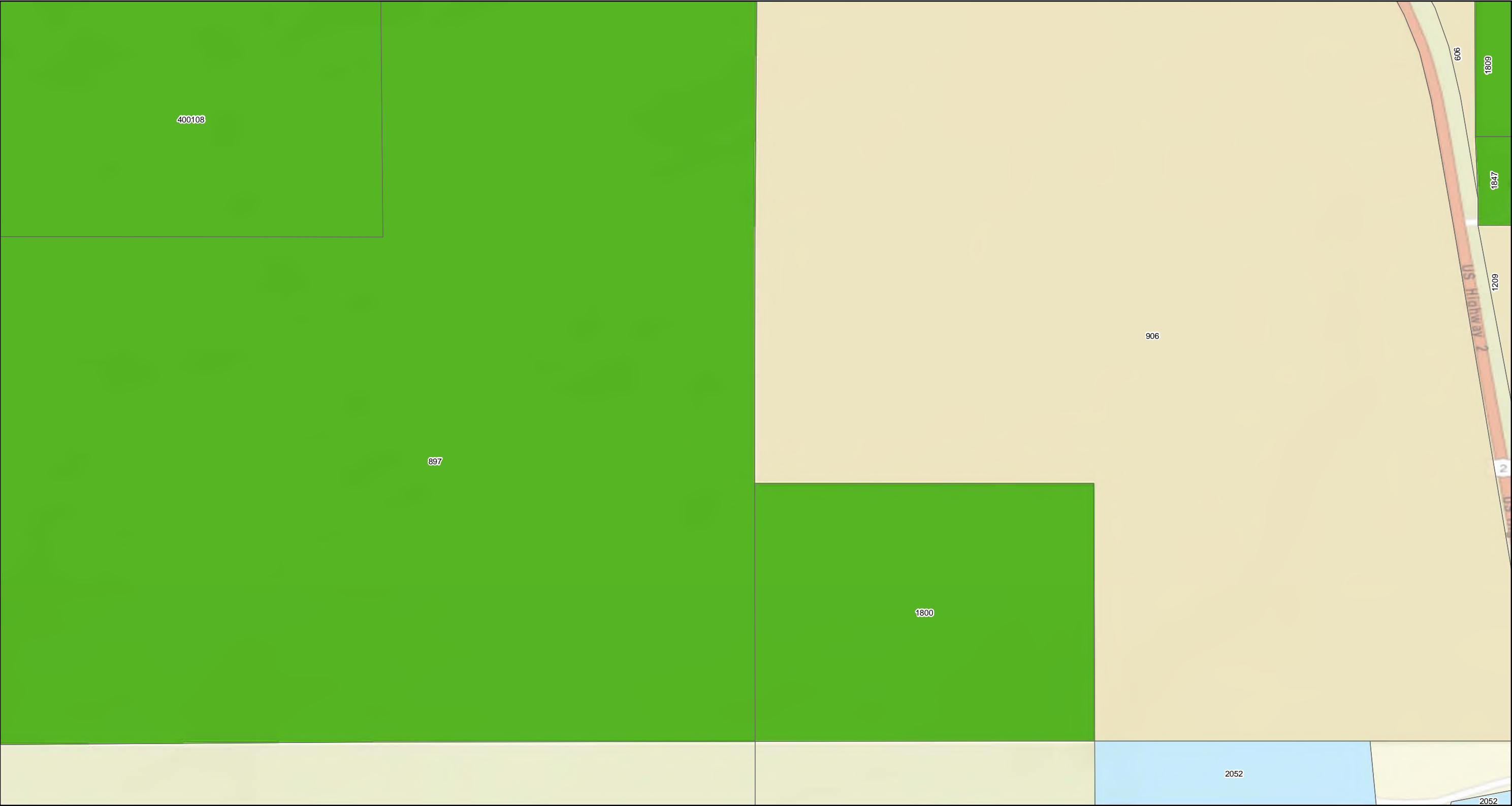
Map: 262

NOTE:
For properties having more than one mapping category due to multiple addresses at the property the property shows the highest priority status category.

Coordinate System: GCS North American 1983
Datum: North American 1983
Units: Degree



Map produced by CDM Smith

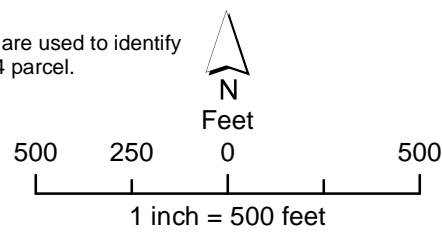


Property Status

Response Required - Access Refused	Response Completed Outdoor	Property Boundary
Response Required - Access Granted	Response Completed Indoor	GeoUnits with Multiple Properties
Investigation Required - Access Refused	Investigation Not Required	
Response Completed Indoor/Outdoor	Response Not Required	

Geounits are used to identify each OU 4 parcel.

Base Map Layer: Sources: Esri, HERE, Garmin, USGS, Intermap, INCREMENT P, NRCan, Esri Japan, METI, Esri China (Hong Kong), Esri Korea, Esri (Thailand), NGCC, (c) OpenStreetMap contributors, and the GIS User Community
Copyright:© 2013 National Geographic Society, i-cubed
Map Date: 2/5/2020



Libby Property Status

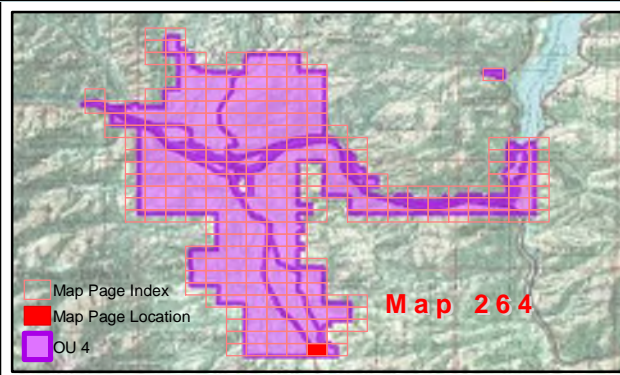
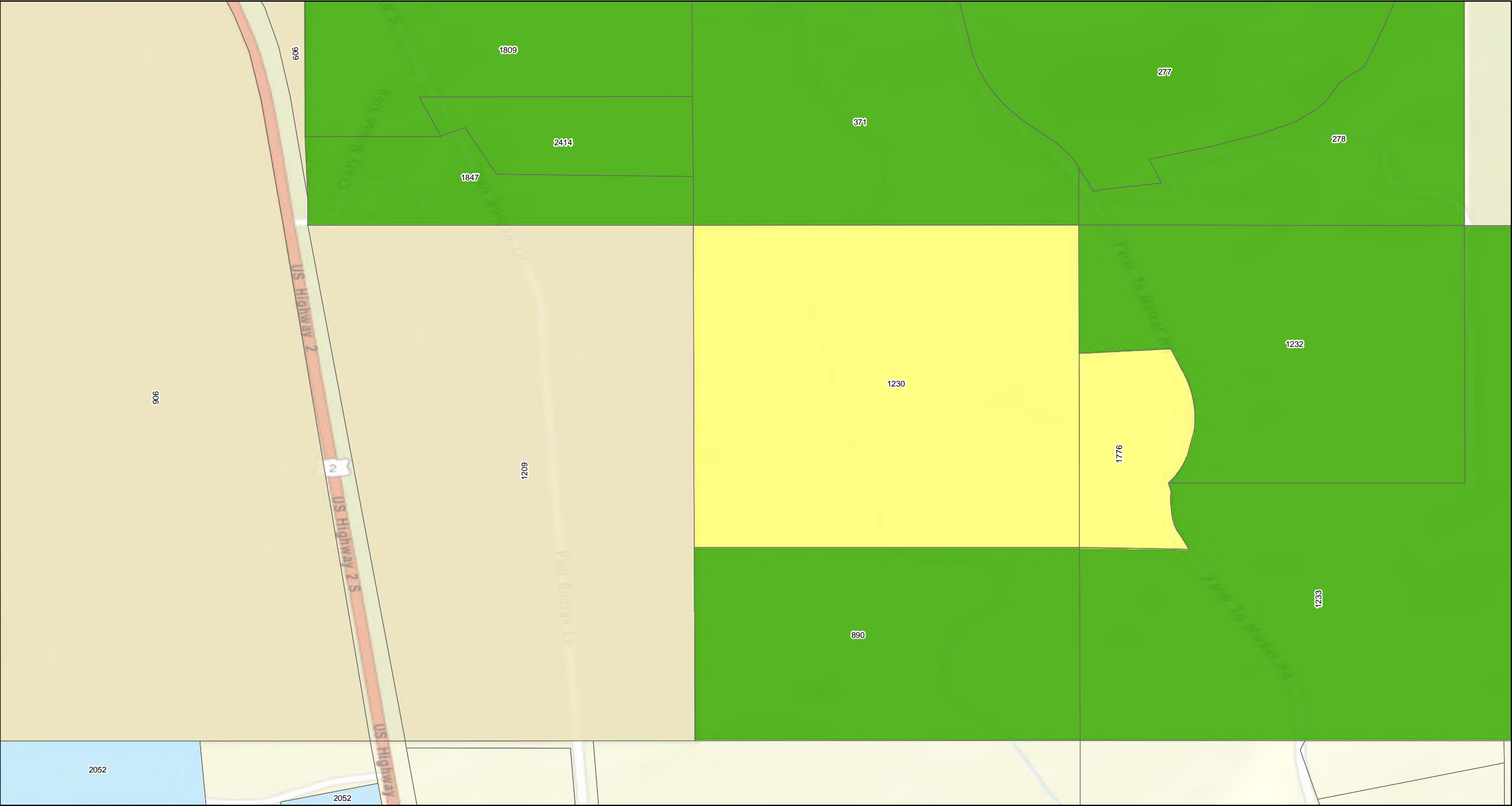
Operable Unit 4

Map: 263

NOTE:
For properties having more than one mapping category due to multiple addresses at the property the property shows the highest priority status category.

Coordinate System: GCS North American 1983
Datum: North American 1983
Units: Degree



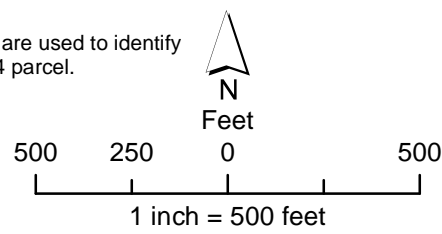


Property Status

Response Required - Access Refused	Response Completed Outdoor	Property Boundary
Response Required - Access Granted	Response Completed Indoor	GeoUnits with Multiple Properties
Investigation Required - Access Refused	Investigation Not Required	
Response Completed Indoor/Outdoor	Response Not Required	

Base Map Layer: Sources: Esri, HERE, Garmin, USGS, Intermap, INCREMENT P, NRCan, Esri Japan, METI, Esri China (Hong Kong), Esri Korea, Esri (Thailand), NGCC, (c) OpenStreetMap contributors, and the GIS User Community
Copyright:© 2013 National Geographic Society, i-cubed
Map Date: 2/5/2020

Geounits are used to identify each OU 4 parcel.



Libby Property Status

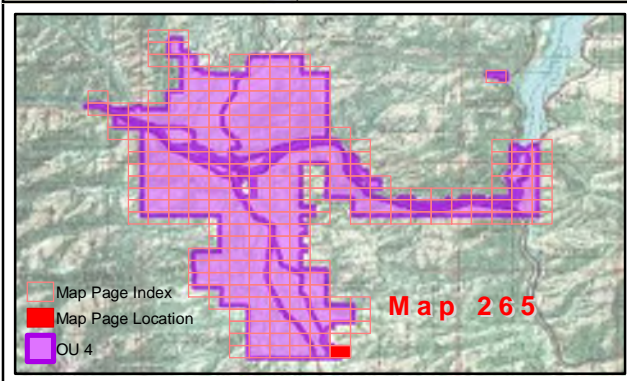

Operable Unit 4

Map: 264

NOTE:
For properties having more than one mapping category due to multiple addresses at the property the property shows the highest priority status category.

Coordinate System: GCS North American 1983
Datum: North American 1983
Units: Degree





Property Status

Response Required - Access Refused	Response Completed Outdoor	Property Boundary
Response Required - Access Granted	Response Completed Indoor	GeoUnits with Multiple Properties
Investigation Required - Access Refused	Investigation Not Required	
Response Completed Indoor/Outdoor	Response Not Required	

Geounits are used to identify each OU 4 parcel.

Base Map Layer: Sources: Esri, HERE, Garmin, USGS, Intermap, INCREMENT P, NRCan, Esri Japan, METI, Esri China (Hong Kong), Esri Korea, Esri (Thailand), NGCC, (c) OpenStreetMap contributors, and the GIS User Community
Copyright:© 2013 National Geographic Society, i-cubed
Map Date: 2/5/2020

Scale:
500 250 0 500
Feet
1 inch = 500 feet

Libby Property Status

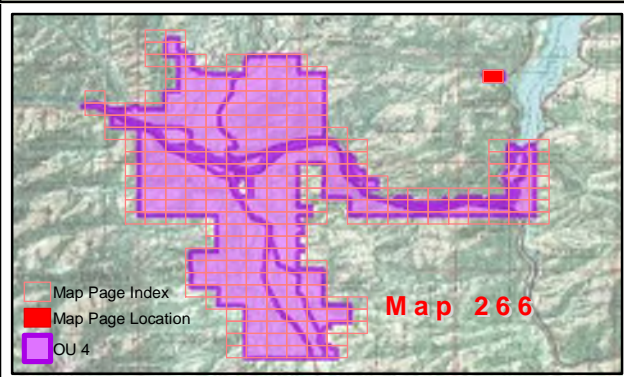
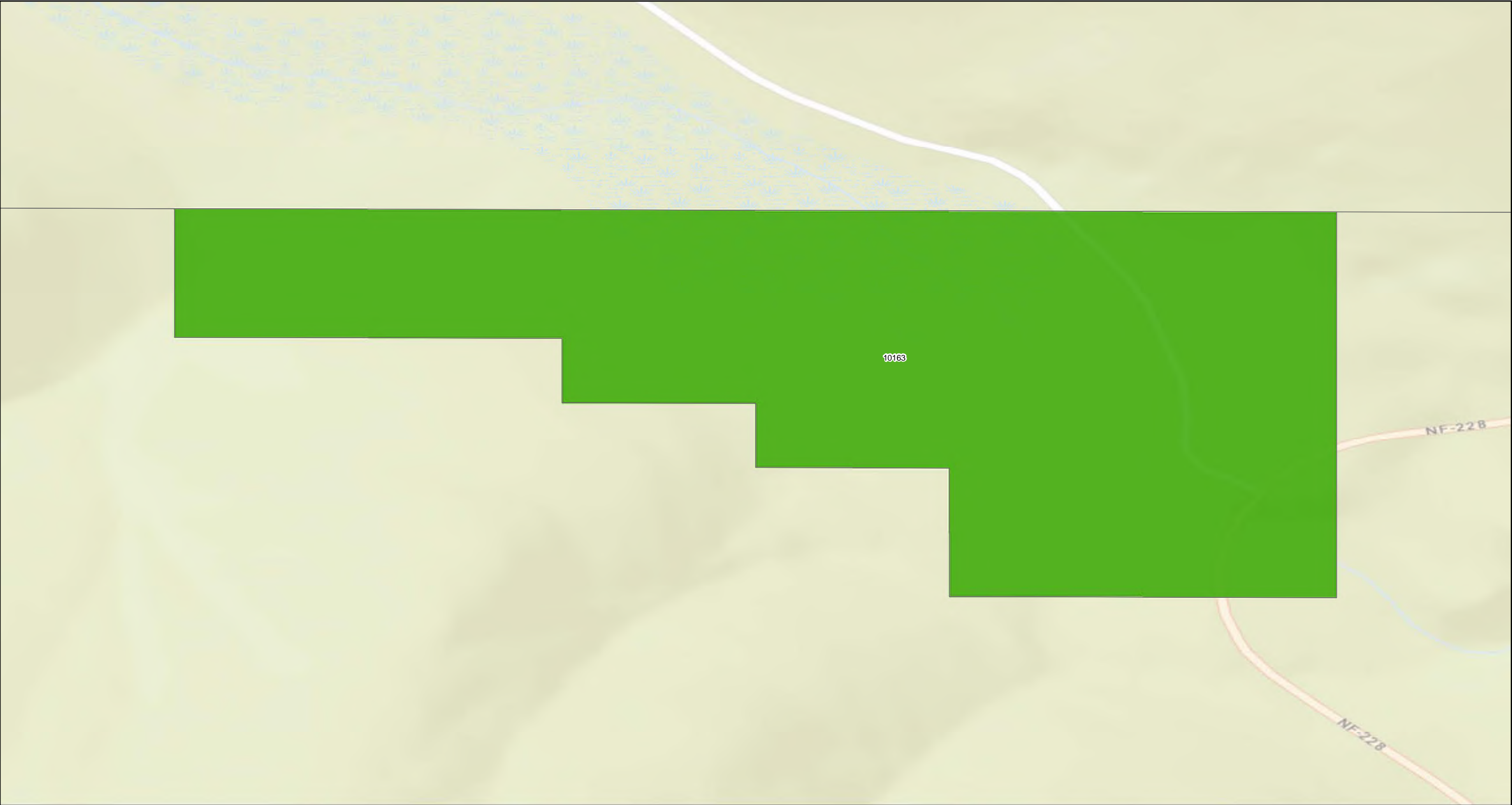
Operable Unit 4

Map: 265

NOTE:
For properties having more than one mapping category due to multiple addresses at the property the property shows the highest priority status category.

Coordinate System: GCS North American 1983
Datum: North American 1983
Units: Degree





Property Status

Response Required - Access Refused	Response Completed Outdoor	Property Boundary
Response Required - Access Granted	Response Completed Indoor	GeoUnits with Multiple Properties
Investigation Required - Access Refused	Investigation Not Required	
Response Completed Indoor/Outdoor	Response Not Required	

Base Map Layer: Sources: Esri, HERE, Garmin, USGS, Intermap, INCREMENT P, NRCan, Esri Japan, METI, Esri China (Hong Kong), Esri Korea, Esri (Thailand), NGCC, (c) OpenStreetMap contributors, and the GIS User Community
Copyright:© 2013 National Geographic Society, i-cubed
Map Date: 2/5/2020

Geounits are used to identify each OU 4 parcel.

500 250 0 500
Feet
1 inch = 500 feet

Libby Property Status

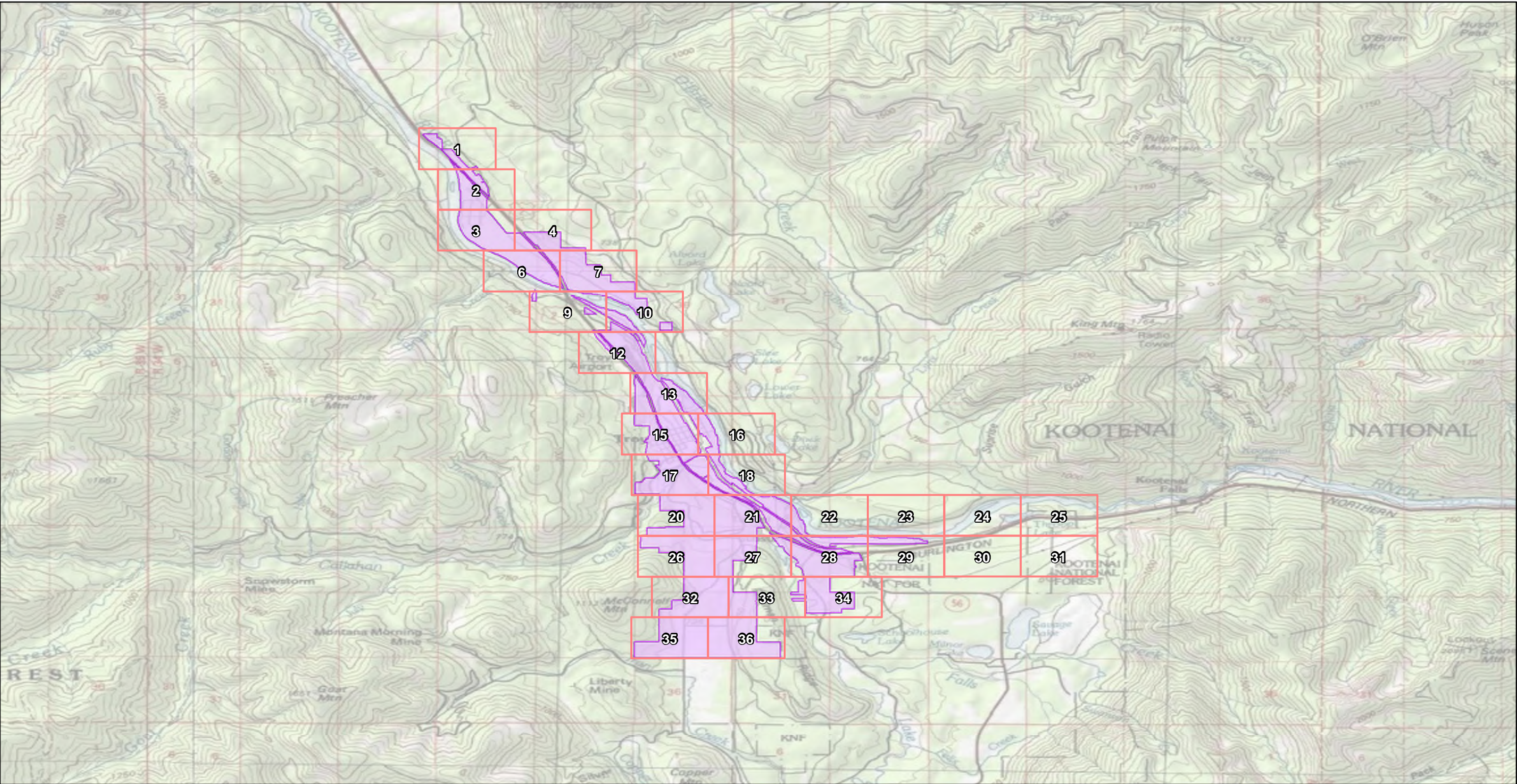
Operable Unit 4

Map: 266

NOTE:
For properties having more than one mapping category due to multiple addresses at the property the property shows the highest priority status category.

Coordinate System: GCS North American 1983
Datum: North American 1983
Units: Degree

Map produced by CDM Smith



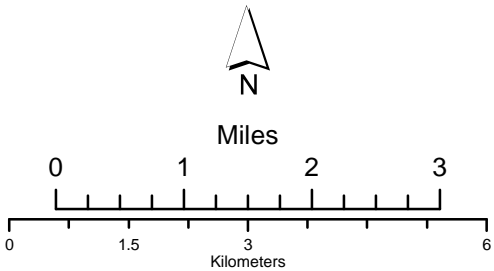
NOTE:
For properties having more than one mapping category due to multiple addresses at the property, the property shows the highest priority status category.

Coordinate System: GCS North American 1983
Datum: North American 1983
Units: Degree

Base Map Layer: Copyright:© 2013 National Geographic Society, i-cubed

Map Date: 2/5/2020

Map Page
OU 7



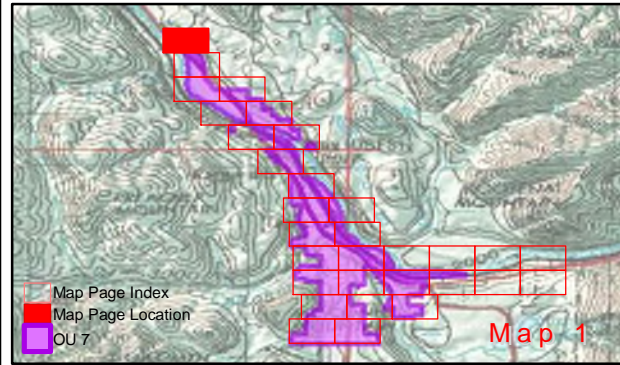
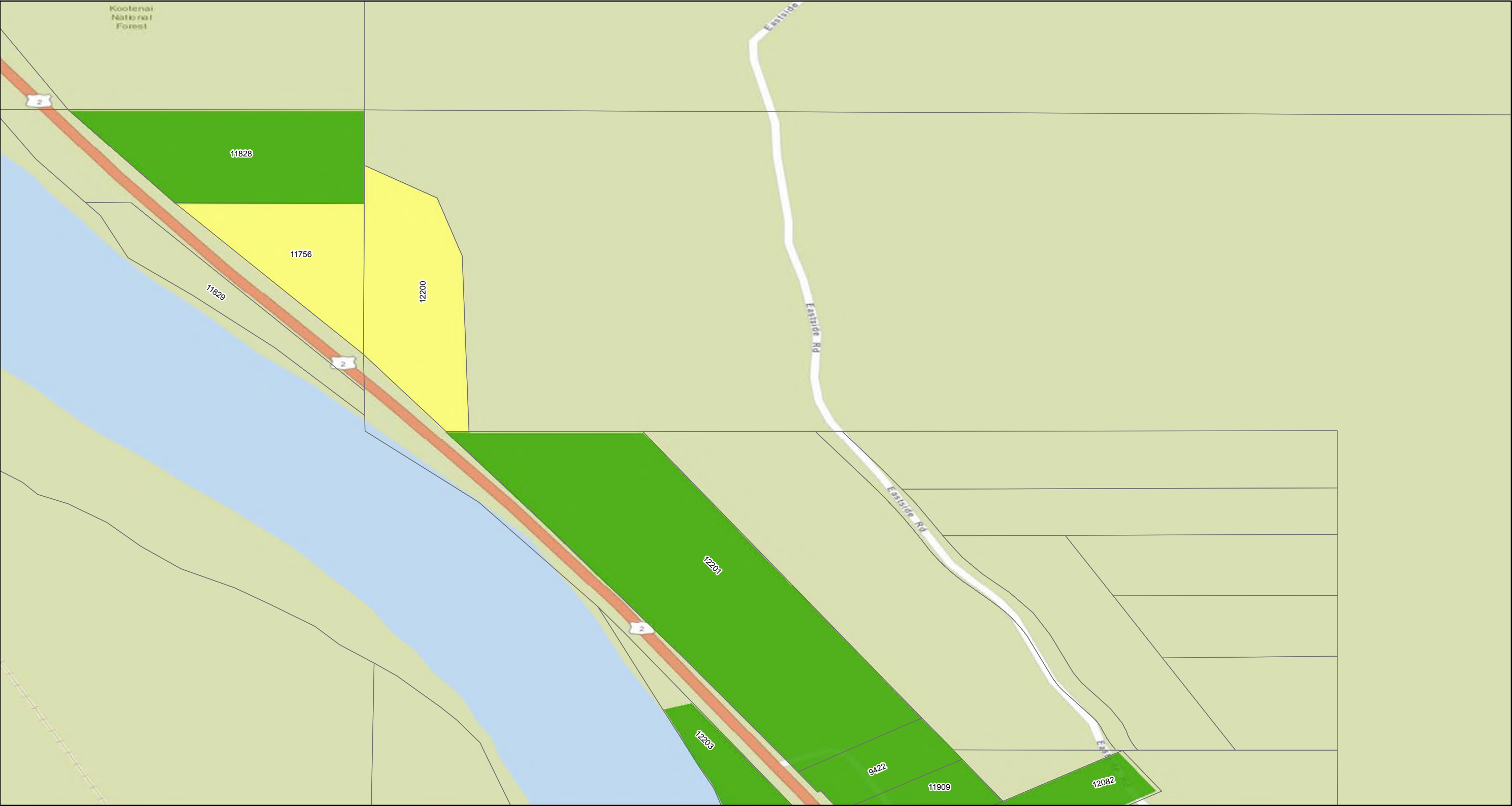
1 in = 1.5 miles
1 inch = 2.41 kilometers

Troy Property Status

Operable Unit 7
Map Index



Map produced by **CDM Smith**



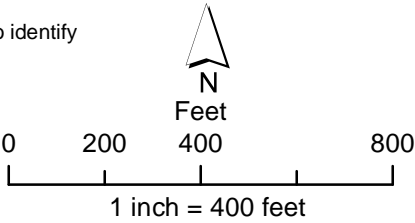
Property Status

- | | | |
|---|----------------------------|-----------------------------------|
| Response Required - Access Refused | Response Completed Outdoor | Property Boundary |
| Response Required - Access Granted | Response Completed Indoor | GeoUnits with Multiple Properties |
| Investigation Required - Access Refused | Investigation Not Required | |
| Response Completed Indoor/Outdoor | Response Not Required | |

Geounits are used to identify each OU 7 parcel.

Base Map Layer: Sources: Esri, HERE, Garmin, USGS, Intermap, INCREMENT P, NRCan, Esri Japan, METI, Esri China (Hong Kong), Esri Korea, Esri (Thailand), NGCC, (c) OpenStreetMap contributors, and the GIS User Community

Map Date: 2/5/2020



NOTE:
For properties having more than one mapping category due to multiple addresses at the property, the property shows the highest priority status category.

Coordinate System: GCS North American 1983
Datum: North American 1983
Units: Degree

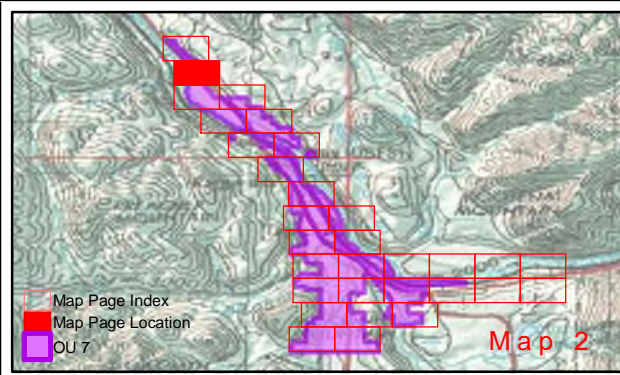
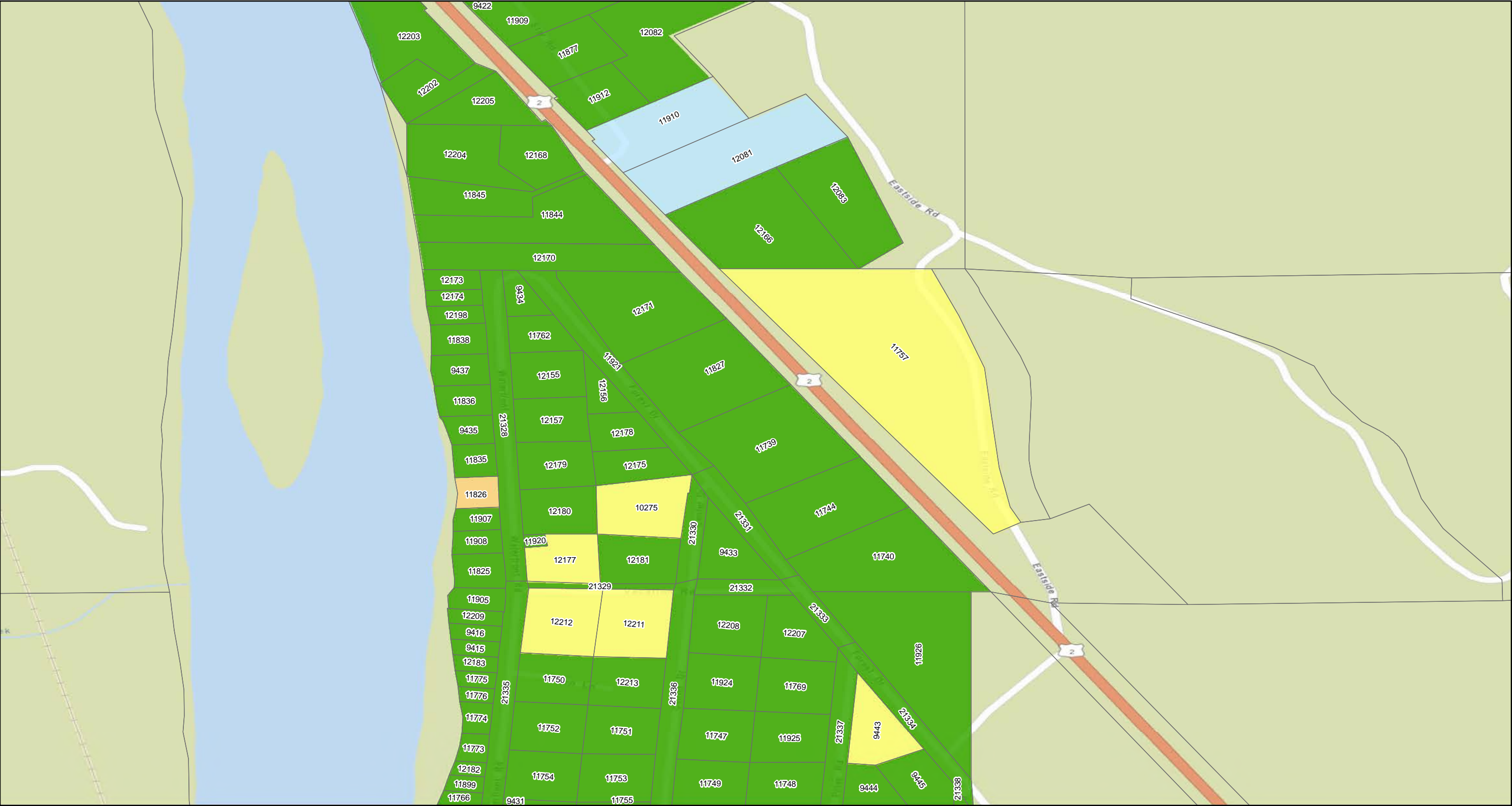
Troy Property Status

Operable Unit 7

Map: 1



Map produced by **CDM Smith**



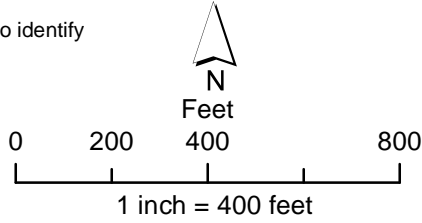
Property Status

Response Required - Access Refused	Response Completed Outdoor	Property Boundary
Response Required - Access Granted	Response Completed Indoor	GeoUnits with Multiple Properties
Investigation Required - Access Refused	Investigation Not Required	
Response Completed Indoor/Outdoor	Response Not Required	

Geounits are used to identify each OU 7 parcel.

Base Map Layer: Sources: Esri, HERE, Garmin, USGS, Intermap, INCREMENT P, NRCan, Esri Japan, METI, Esri China (Hong Kong), Esri Korea, Esri (Thailand), NGCC, (c) OpenStreetMap contributors, and the GIS User Community

Map Date: 2/5/2020



Troy Property Status

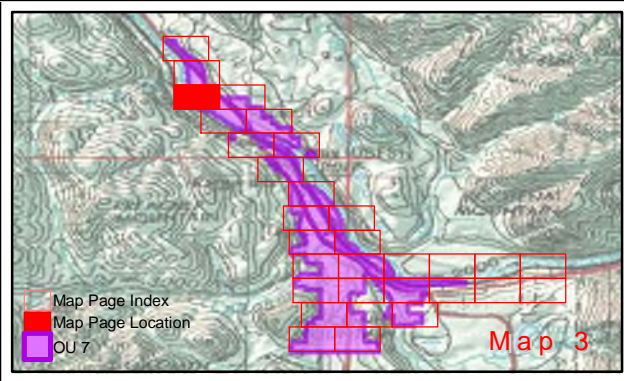
Operable Unit 7

Map: 2

NOTE:
For properties having more than one mapping category due to multiple addresses at the property, the property shows the highest priority status category.

Coordinate System: GCS North American 1983
Datum: North American 1983
Units: Degree





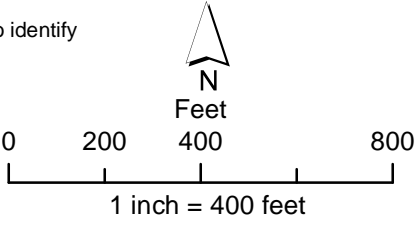
Property Status

Response Required - Access Refused	Response Completed Outdoor	Property Boundary
Response Required - Access Granted	Response Completed Indoor	GeoUnits with Multiple Properties
Investigation Required - Access Refused	Investigation Not Required	
Response Completed Indoor/Outdoor	Response Not Required	

Geounits are used to identify each OU 7 parcel.

Base Map Layer: Sources: Esri, HERE, Garmin, USGS, Intermap, INCREMENT P, NRCan, Esri Japan, METI, Esri China (Hong Kong), Esri Korea, Esri (Thailand), NGCC, (c) OpenStreetMap contributors, and the GIS User Community

Map Date: 2/5/2020



NOTE:
For properties having more than one mapping category due to multiple addresses at the property, the property shows the highest priority status category.

Coordinate System: GCS North American 1983
Datum: North American 1983
Units: Degree

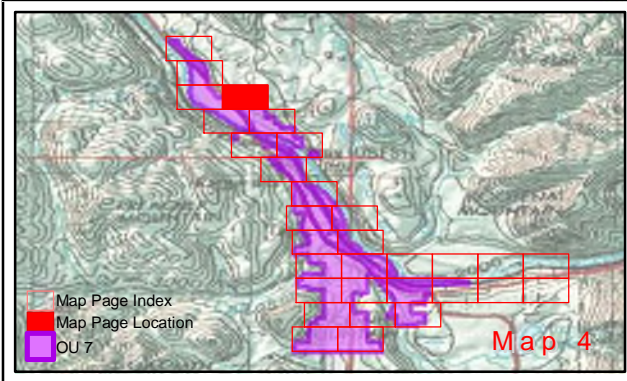
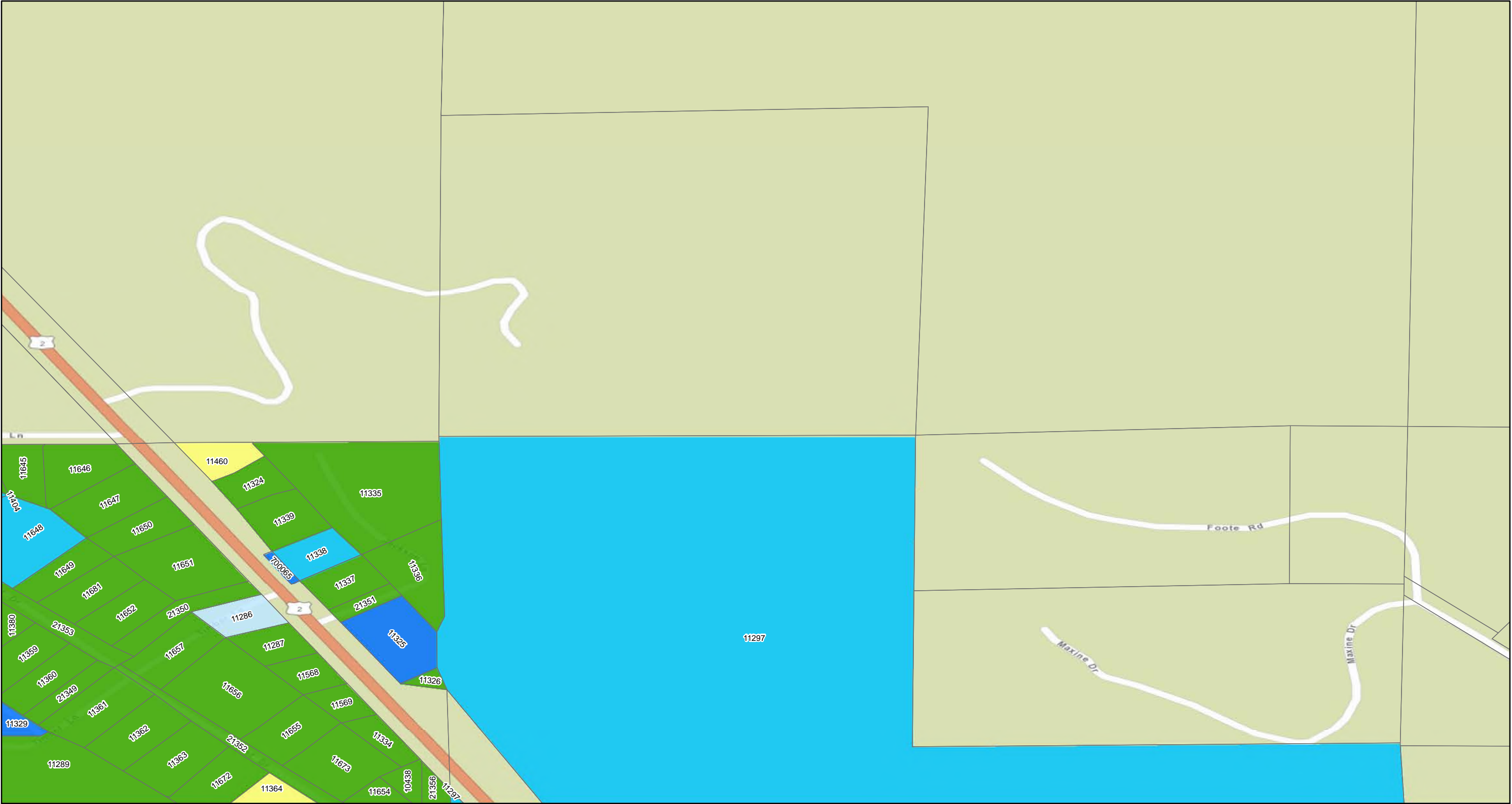
Troy Property Status

Operable Unit 7

Map: 3



Map produced by **CDM Smith**



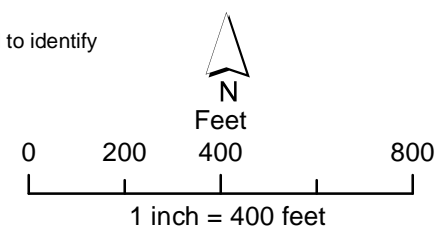
Property Status

Response Required - Access Refused	Response Completed Outdoor	Property Boundary
Response Required - Access Granted	Response Completed Indoor	GeoUnits with Multiple Properties
Investigation Required - Access Refused	Investigation Not Required	
Response Completed Indoor/Outdoor	Response Not Required	

Geounits are used to identify each OU 7 parcel.

Base Map Layer: Sources: Esri, HERE, Garmin, USGS, Intermap, INCREMENT P, NRCan, Esri Japan, METI, Esri China (Hong Kong), Esri Korea, Esri (Thailand), NGCC, (c) OpenStreetMap contributors, and the GIS User Community

Map Date: 2/5/2020



NOTE:
For properties having more than one mapping category due to multiple addresses at the property, the property shows the highest priority status category.

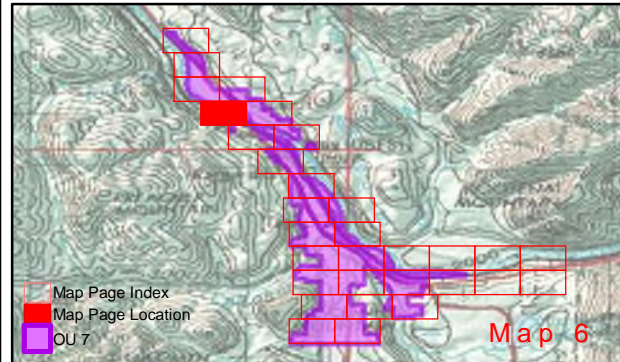
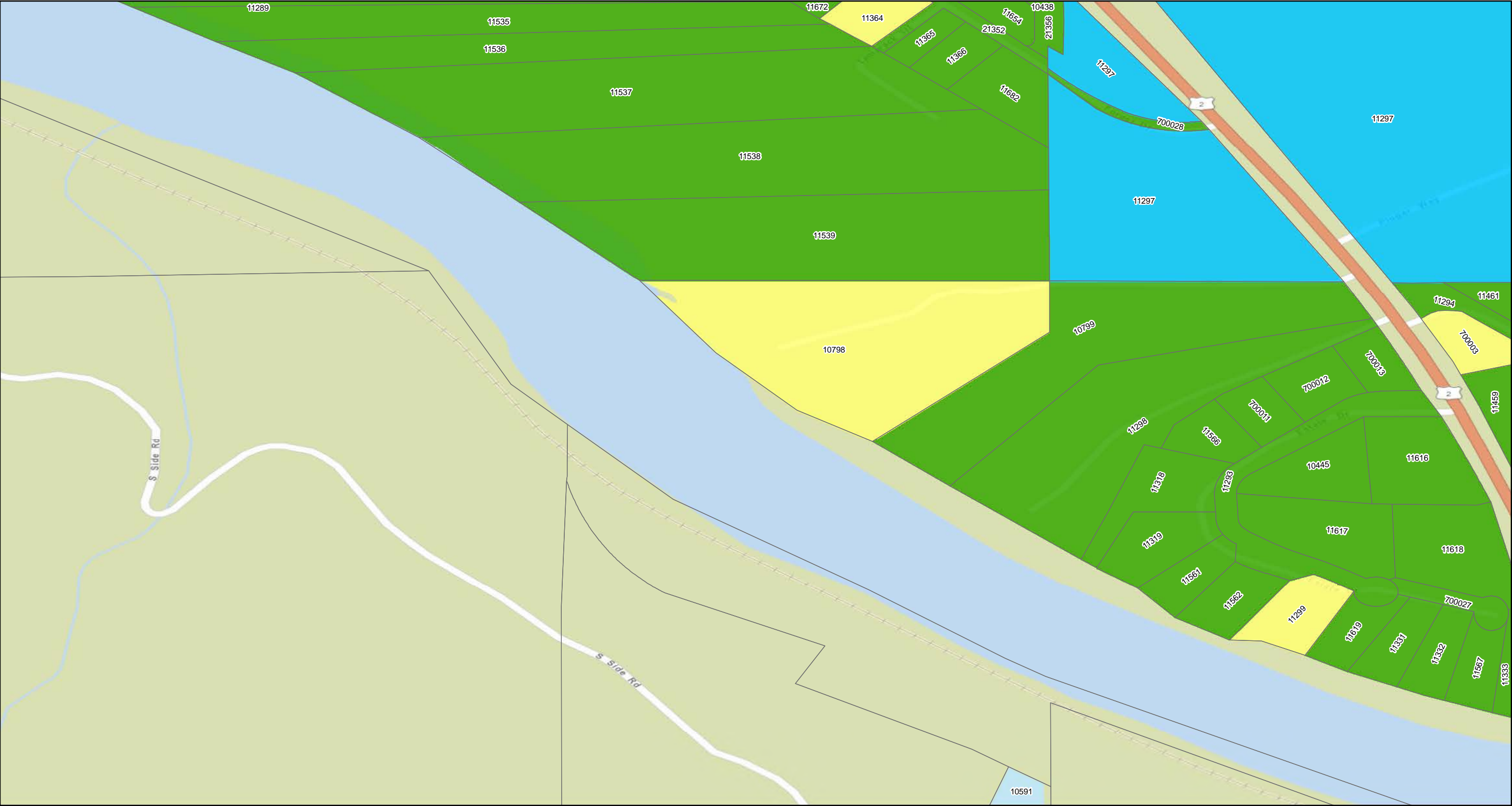
Coordinate System: GCS North American 1983
Datum: North American 1983
Units: Degree

Troy Property Status

Operable Unit 7

Map: 4

Map produced by CDM Smith

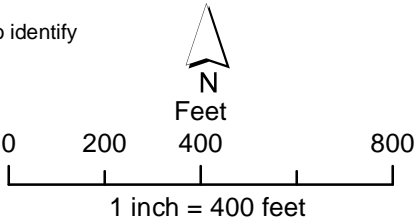


Property Status

- | | | |
|---|----------------------------|-----------------------------------|
| Response Required - Access Refused | Response Completed Outdoor | Property Boundary |
| Investigation Required - Access Refused | Response Completed Indoor | GeoUnits with Multiple Properties |
| Response Completed Indoor/Outdoor | Investigation Not Required | |
| Response Not Required | | |

Geounits are used to identify each OU 7 parcel.

Base Map Layer: Sources: Esri, HERE, Garmin, USGS, Intermap, INCREMENT P, NRCan, Esri Japan, METI, Esri China (Hong Kong), Esri Korea, Esri (Thailand), NGCC, (c) OpenStreetMap contributors, and the GIS User Community
Map Date: 2/5/2020



Troy Property Status

Operable Unit 7

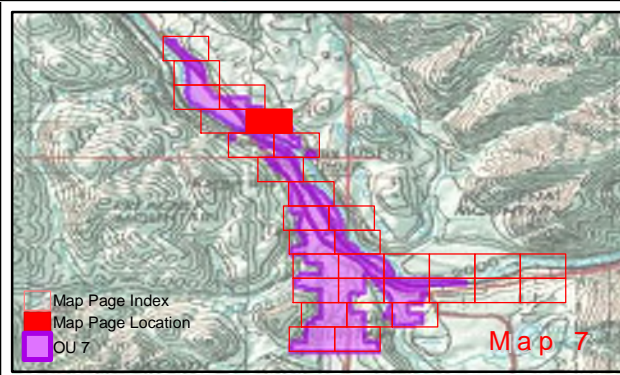
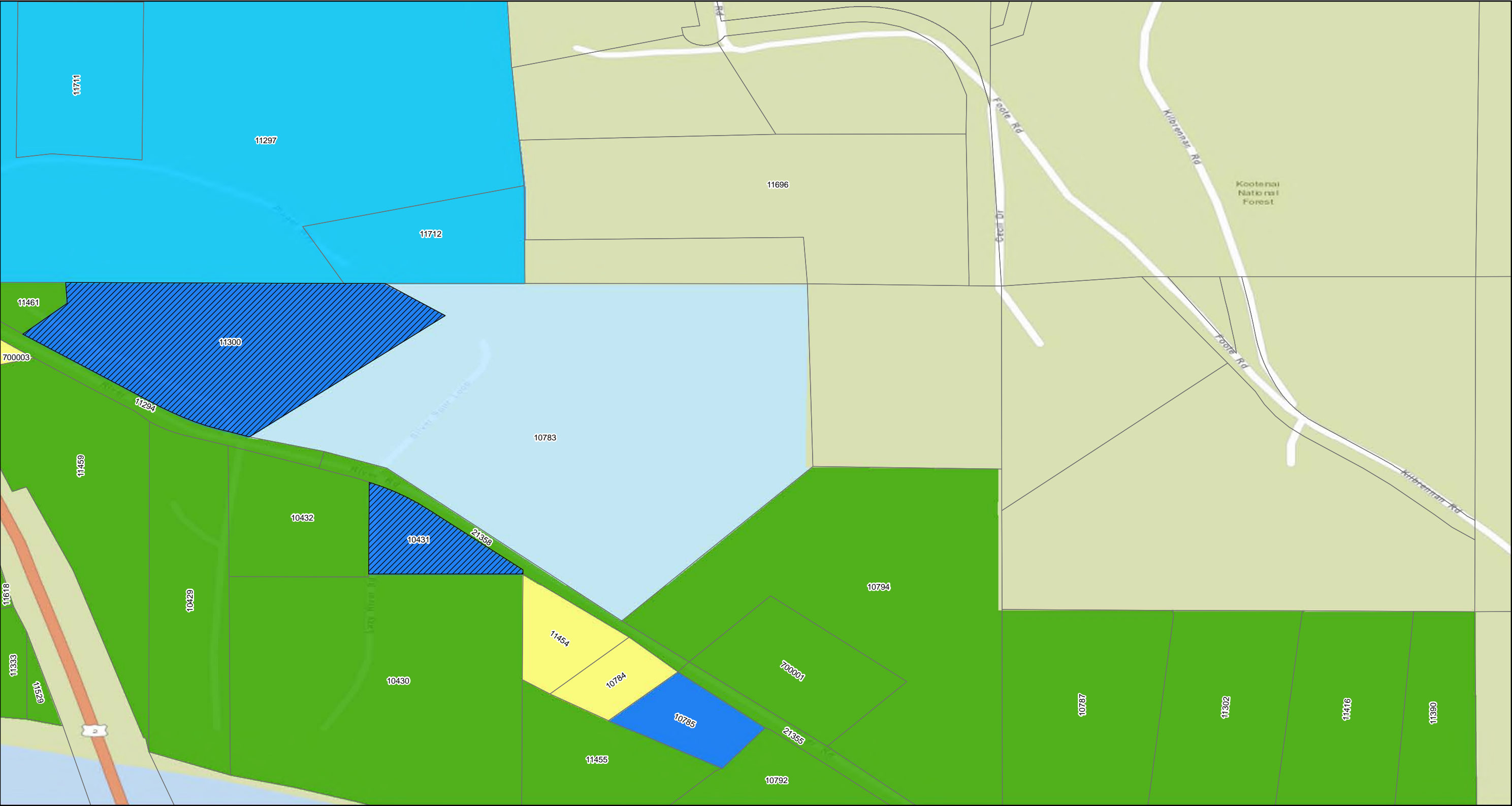
Map: 6

NOTE:
For properties having more than one mapping category due to multiple addresses at the property, the property shows the highest priority status category.

Coordinate System: GCS North American 1983
Datum: North American 1983
Units: Degree



Map produced by **CDM Smith**



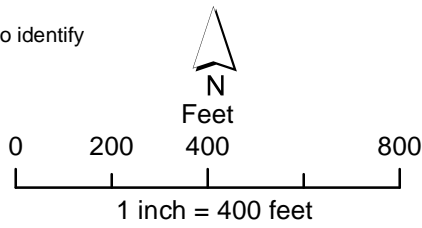
Property Status

Response Required - Access Refused	Response Completed Outdoor	Property Boundary
Response Required - Access Granted	Response Completed Indoor	GeoUnits with Multiple Properties
Investigation Required - Access Refused	Investigation Not Required	
Response Completed Indoor/Outdoor	Response Not Required	

Geounits are used to identify each OU 7 parcel.

Base Map Layer: Sources: Esri, HERE, Garmin, USGS, Intermap, INCREMENT P, NRCan, Esri Japan, METI, Esri China (Hong Kong), Esri Korea, Esri (Thailand), NGCC, (c) OpenStreetMap contributors, and the GIS User Community

Map Date: 2/5/2020



Troy Property Status

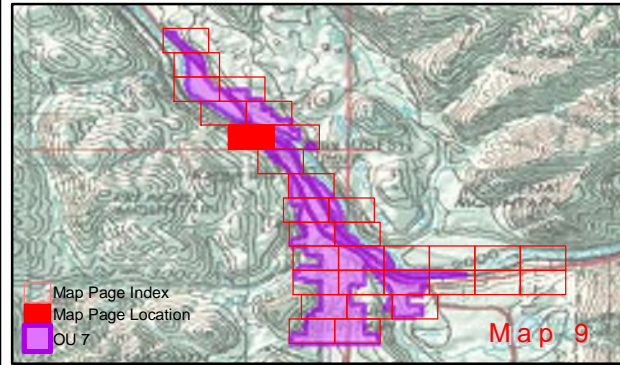
Operable Unit 7

Map: 7

NOTE:
For properties having more than one mapping category due to multiple addresses at the property, the property shows the highest priority status category.

Coordinate System: GCS North American 1983
Datum: North American 1983
Units: Degree



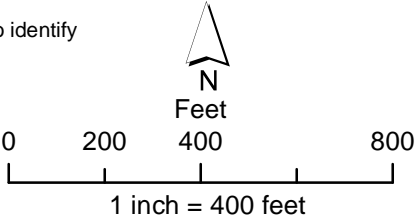


Property Status

- | | | |
|---|----------------------------|-----------------------------------|
| Response Required - Access Refused | Response Completed Outdoor | Property Boundary |
| Investigation Required - Access Refused | Response Completed Indoor | GeoUnits with Multiple Properties |
| Response Completed Indoor/Outdoor | Investigation Not Required | |
| Response Not Required | | |

Geounits are used to identify each OU 7 parcel.

Base Map Layer: Sources: Esri, HERE, Garmin, USGS, Intermap, INCREMENT P, NRCan, Esri Japan, METI, Esri China (Hong Kong), Esri Korea, Esri (Thailand), NGCC, (c) OpenStreetMap contributors, and the GIS User Community
Map Date: 2/5/2020



Troy Property Status

Operable Unit 7

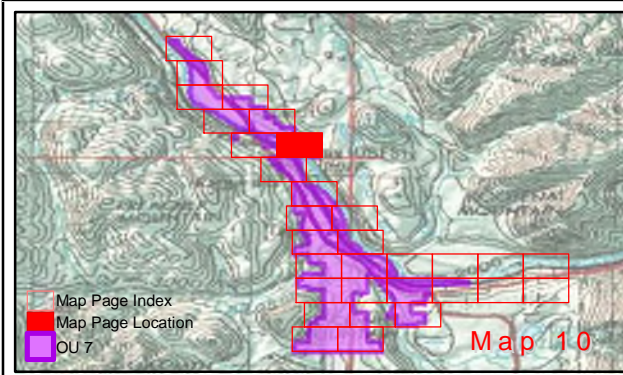
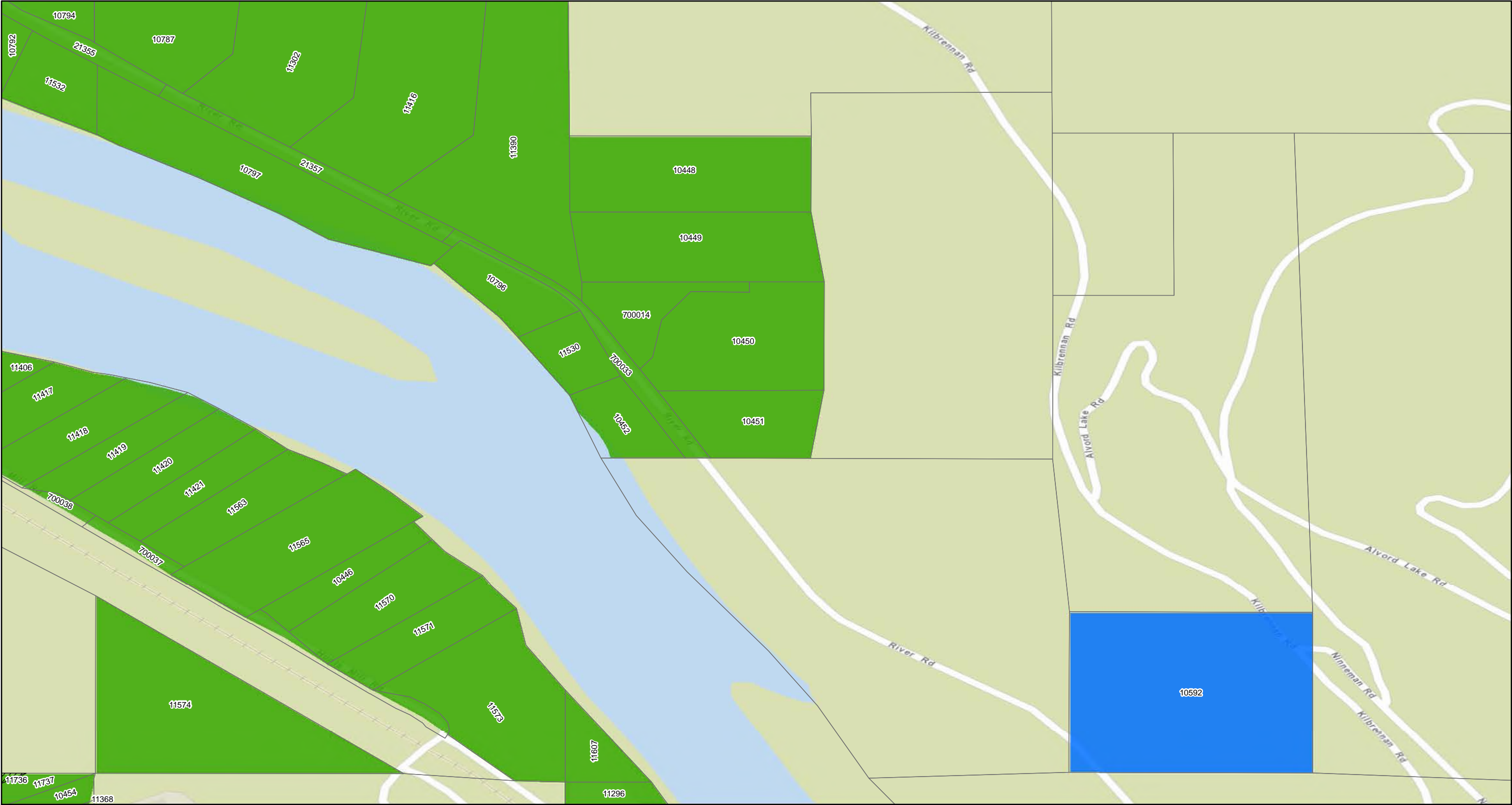
Map: 9

NOTE:
For properties having more than one mapping category due to multiple addresses at the property, the property shows the highest priority status category.

Coordinate System: GCS North American 1983
Datum: North American 1983
Units: Degree



Map produced by **CDM Smith**



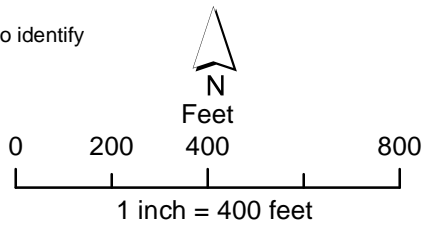
Property Status

Response Required - Access Refused	Response Completed Outdoor	Property Boundary
Response Required - Access Granted	Response Completed Indoor	GeoUnits with Multiple Properties
Investigation Required - Access Refused	Investigation Not Required	
Response Completed Indoor/Outdoor	Response Not Required	

Geounits are used to identify each OU 7 parcel.

Base Map Layer: Sources: Esri, HERE, Garmin, USGS, Intermap, INCREMENT P, NRCan, Esri Japan, METI, Esri China (Hong Kong), Esri Korea, Esri (Thailand), NGCC, (c) OpenStreetMap contributors, and the GIS User Community

Map Date: 2/5/2020



NOTE:
For properties having more than one mapping category due to multiple addresses at the property, the property shows the highest priority status category.

Coordinate System: GCS North American 1983
Datum: North American 1983
Units: Degree

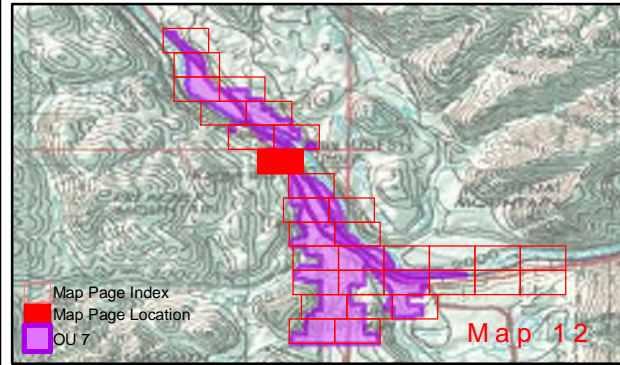
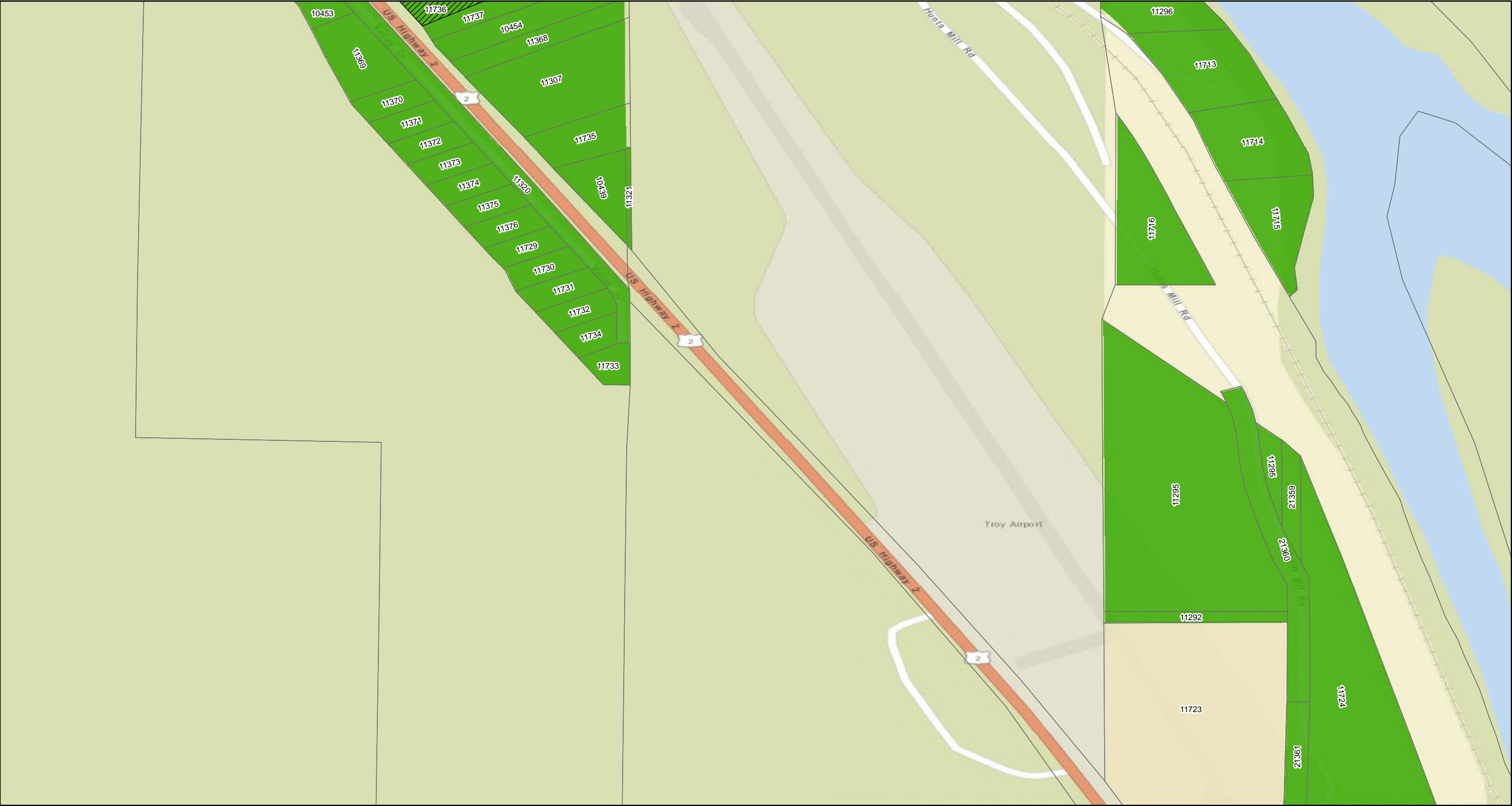
Troy Property Status

Operable Unit 7

Map: 10



Map produced by **CDM Smith**



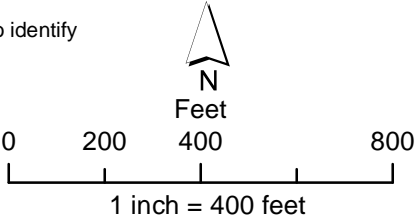
Property Status

Response Required - Access Refused	Response Completed Outdoor	Property Boundary
Response Required - Access Granted	Response Completed Indoor	GeoUnits with Multiple Properties
Investigation Required - Access Refused	Investigation Not Required	
Response Completed Indoor/Outdoor	Response Not Required	

Geounits are used to identify each OU 7 parcel.

Base Map Layer: Sources: Esri, HERE, Garmin, USGS, Intermap, INCREMENT P, NRCan, Esri Japan, METI, Esri China (Hong Kong), Esri Korea, Esri (Thailand), NGCC, (c) OpenStreetMap contributors, and the GIS User Community

Map Date: 2/5/2020



NOTE:
For properties having more than one mapping category due to multiple addresses at the property, the property shows the highest priority status category.

Coordinate System: GCS North American 1983
Datum: North American 1983
Units: Degree

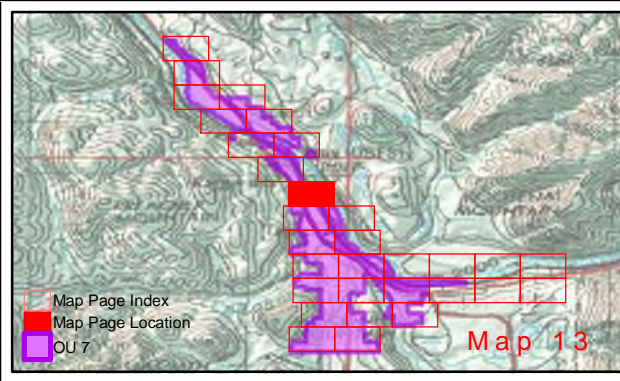
Troy Property Status

Operable Unit 7

Map: 12



Map produced by **CDM Smith**



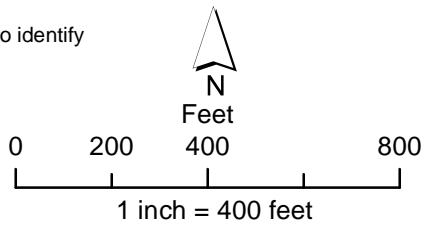
Property Status

Response Required - Access Refused	Response Completed Outdoor	Property Boundary
Investigation Required - Access Refused	Response Completed Indoor	GeoUnits with Multiple Properties
Response Completed Indoor/Outdoor	Response Not Required	

Geounits are used to identify each OU 7 parcel.

Base Map Layer: Sources: Esri, HERE, Garmin, USGS, Intermap, INCREMENT P, NRCan, Esri Japan, METI, Esri China (Hong Kong), Esri Korea, Esri (Thailand), NGCC, (c) OpenStreetMap contributors, and the GIS User Community

Map Date: 2/5/2020



NOTE:
For properties having more than one mapping category due to multiple addresses at the property, the property shows the highest priority status category.

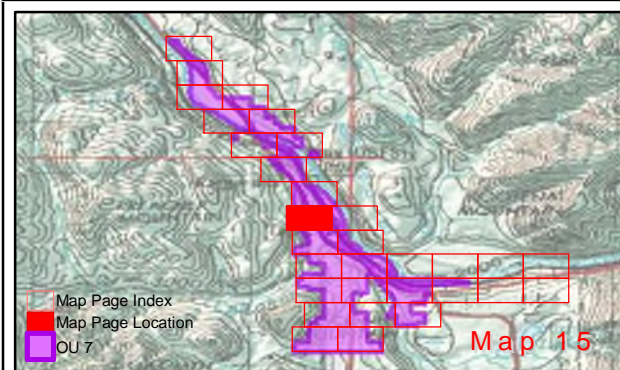
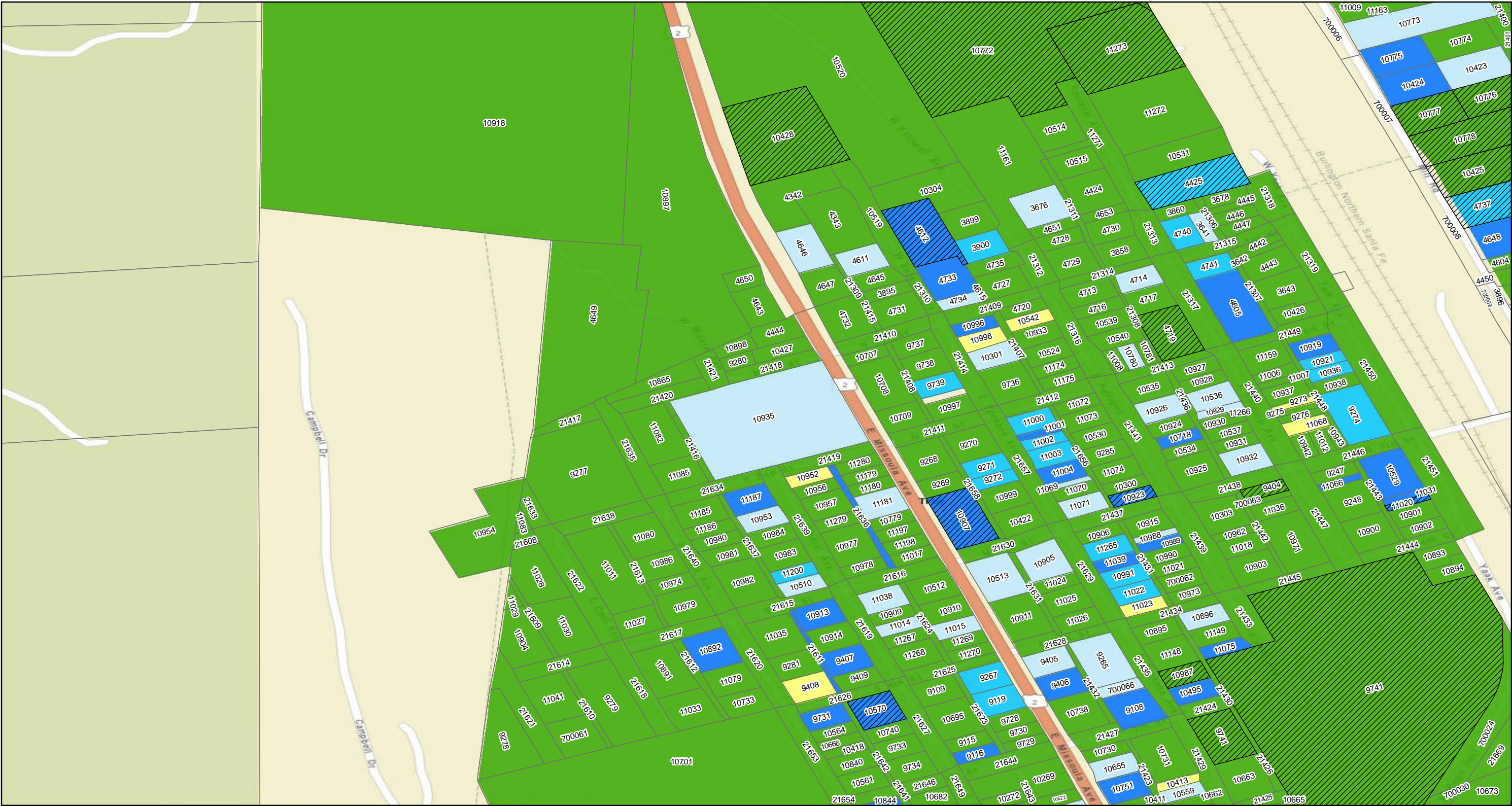
Coordinate System: GCS North American 1983
Datum: North American 1983
Units: Degree

Troy Property Status

Operable Unit 7

Map: 13

Map produced by **CDM Smith**



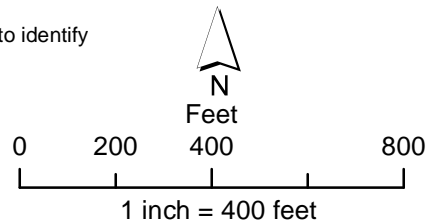
Property Status

Response Required - Access Refused	Response Completed Outdoor	Property Boundary
Response Required - Access Granted	Response Completed Indoor	GeoUnits with Multiple Properties
Investigation Required - Access Refused	Investigation Not Required	
Response Completed Indoor/Outdoor	Response Not Required	

Geounits are used to identify each OU 7 parcel.

Base Map Layer: Sources: Esri, HERE, Garmin, USGS, Intermap, INCREMENT P, NRCan, Esri Japan, METI, Esri China (Hong Kong), Esri Korea, Esri (Thailand), NGCC, (c) OpenStreetMap contributors, and the GIS User Community

Map Date: 2/5/2020



Troy Property Status

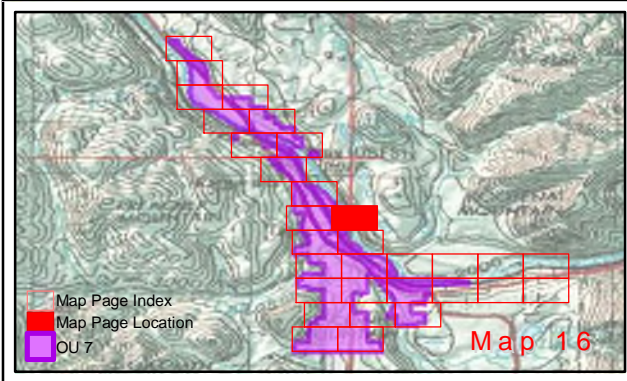
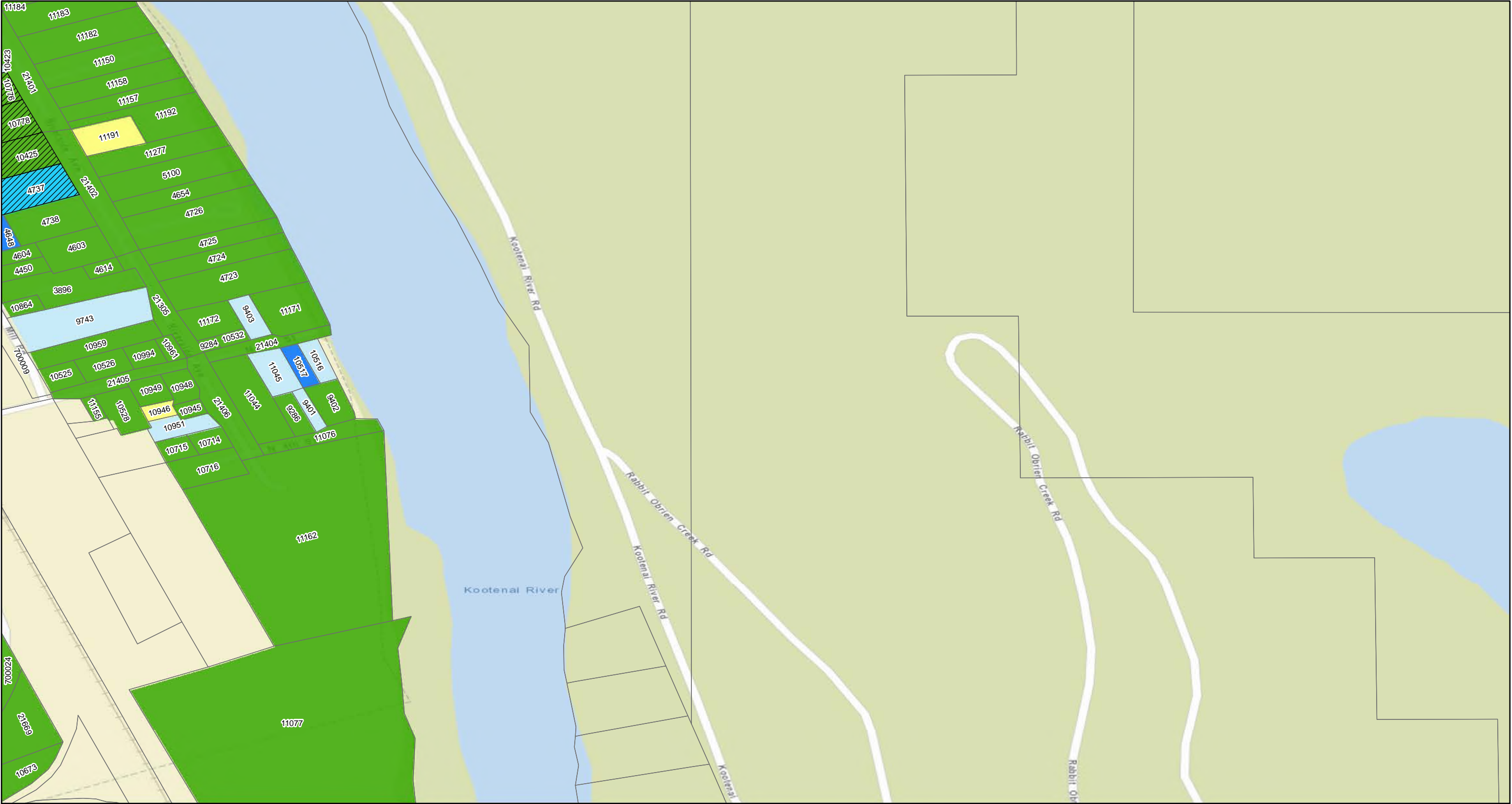
Operable Unit 7

Map: 15

NOTE:
For properties having more than one mapping category due to multiple addresses at the property, the property shows the highest priority status category.

Coordinate System: GCS North American 1983
Datum: North American 1983
Units: Degree





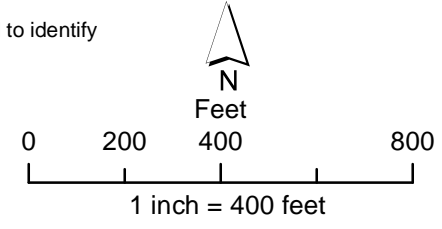
Property Status

Response Required - Access Refused	Response Completed Outdoor	Property Boundary
Response Required - Access Granted	Response Completed Indoor	GeoUnits with Multiple Properties
Investigation Required - Access Refused	Investigation Not Required	
Response Completed Indoor/Outdoor	Response Not Required	

Geounits are used to identify each OU 7 parcel.

Base Map Layer: Sources: Esri, HERE, Garmin, USGS, Intermap, INCREMENT P, NRCan, Esri Japan, METI, Esri China (Hong Kong), Esri Korea, Esri (Thailand), NGCC, (c) OpenStreetMap contributors, and the GIS User Community

Map Date: 2/5/2020



NOTE:
For properties having more than one mapping category due to multiple addresses at the property, the property shows the highest priority status category.

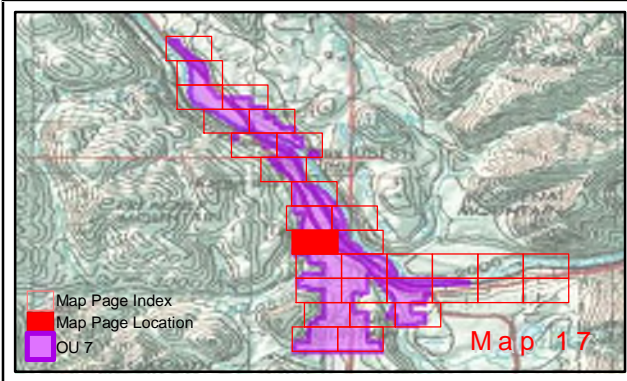
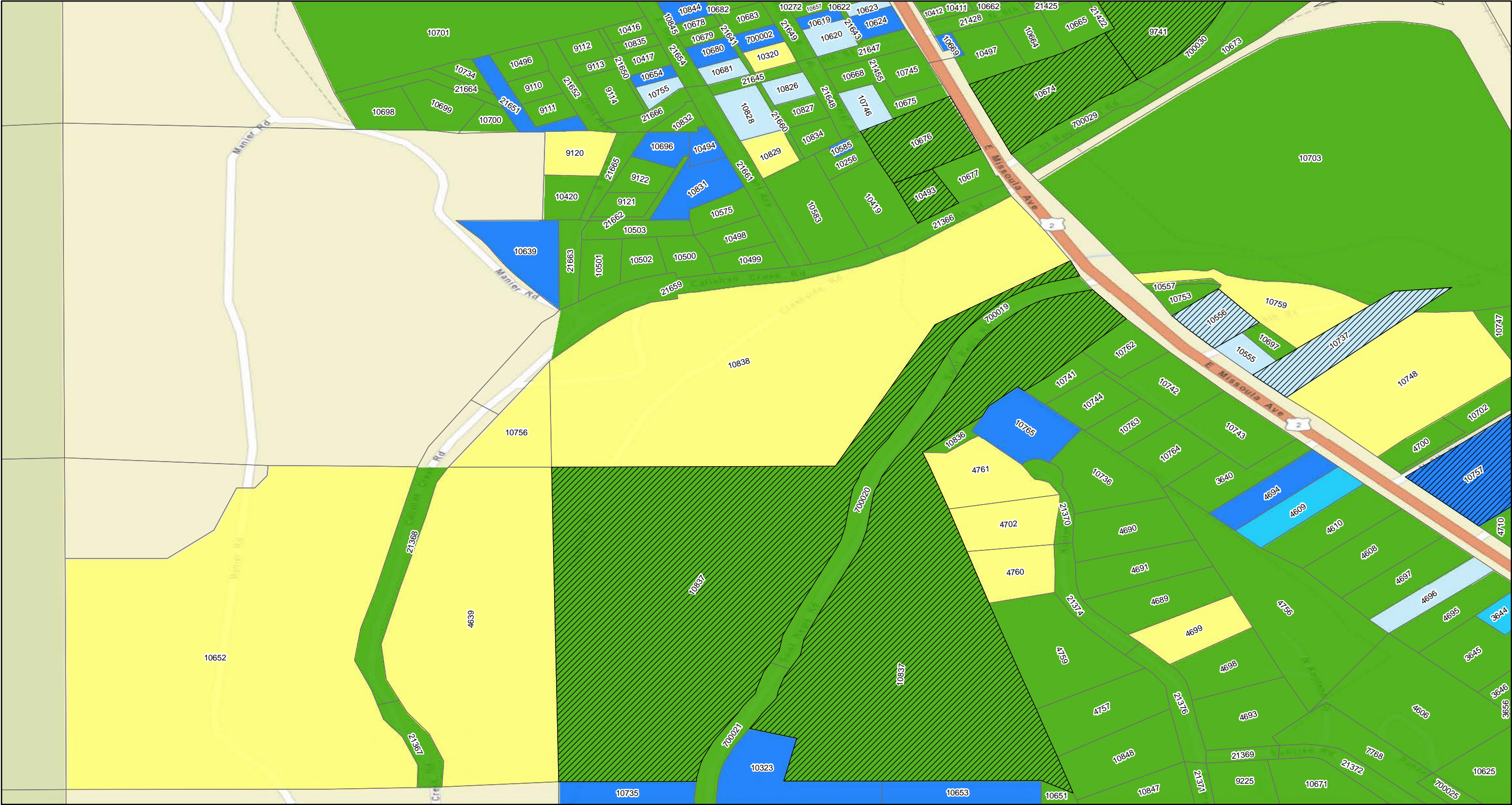
Coordinate System: GCS North American 1983
Datum: North American 1983
Units: Degree

Troy Property Status

Operable Unit 7

Map: 16

Map produced by CDM Smith



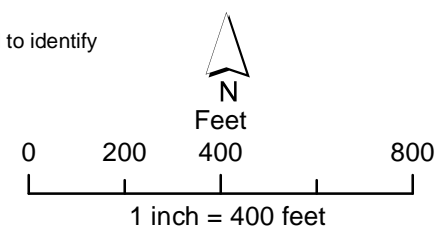
Property Status

Response Required - Access Refused	Response Completed Outdoor	Property Boundary
Response Required - Access Granted	Response Completed Indoor	GeoUnits with Multiple Properties
Investigation Required - Access Refused	Investigation Not Required	
Response Completed Indoor/Outdoor	Response Not Required	

Geounits are used to identify each OU 7 parcel.

Base Map Layer: Sources: Esri, HERE, Garmin, USGS, Intermap, INCREMENT P, NRCan, Esri Japan, METI, Esri China (Hong Kong), Esri Korea, Esri (Thailand), NGCC, (c) OpenStreetMap contributors, and the GIS User Community

Map Date: 2/5/2020



NOTE:
For properties having more than one mapping category due to multiple addresses at the property, the property shows the highest priority status category.

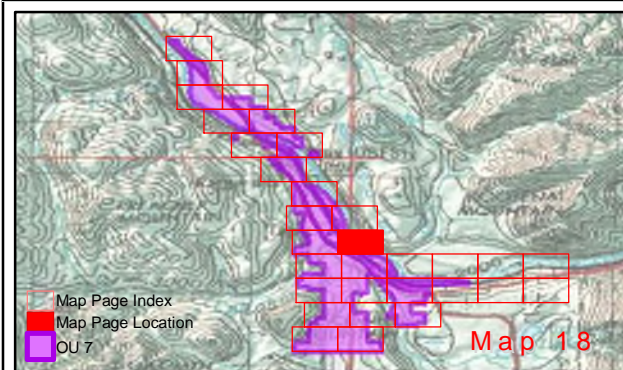
Coordinate System: GCS North American 1983
Datum: North American 1983
Units: Degree

Troy Property Status

Operable Unit 7

Map: 17

Map produced by **CDM Smith**

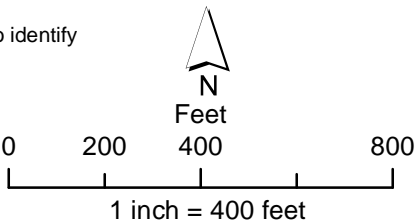


Property Status

Response Required - Access Refused	Response Completed Outdoor	Property Boundary
Response Required - Access Granted	Response Completed Indoor	GeoUnits with Multiple Properties
Investigation Required - Access Refused	Investigation Not Required	
Response Completed Indoor/Outdoor	Response Not Required	

Geounits are used to identify each OU 7 parcel.

Base Map Layer: Sources: Esri, HERE, Garmin, USGS, Intermap, INCREMENT P, NRCan, Esri Japan, METI, Esri China (Hong Kong), Esri Korea, Esri (Thailand), NGCC, (c) OpenStreetMap contributors, and the GIS User Community
Map Date: 2/5/2020



NOTE:
For properties having more than one mapping category due to multiple addresses at the property, the property shows the highest priority status category.

Coordinate System: GCS North American 1983
Datum: North American 1983
Units: Degree

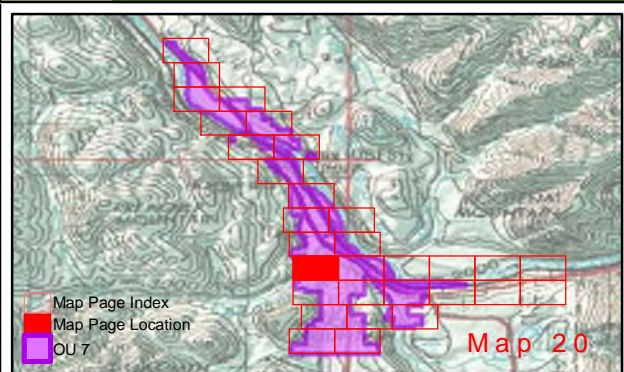
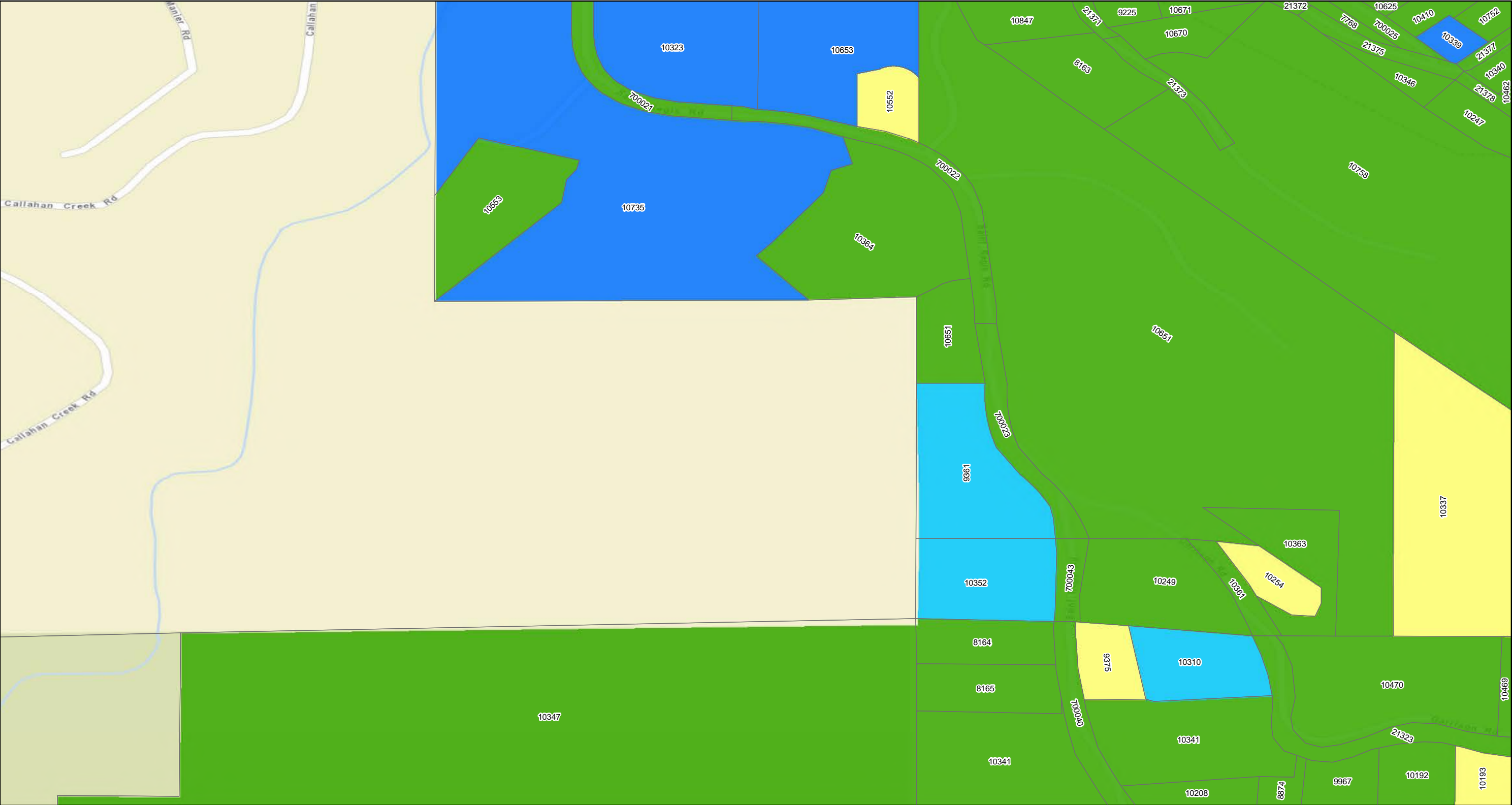
Troy Property Status

Operable Unit 7

Map: 18



Map produced by **CDM Smith**



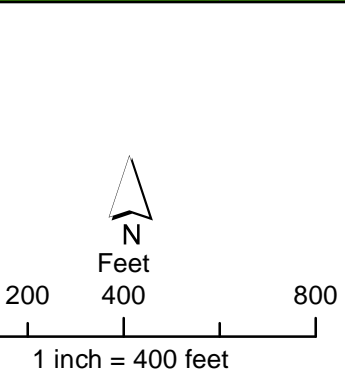
Property Status

Response Required - Access Refused	Response Completed Outdoor	Property Boundary
Response Required - Access Granted	Response Completed Indoor	GeoUnits with Multiple Properties
Investigation Required - Access Refused	Investigation Not Required	
Response Completed Indoor/Outdoor	Response Not Required	

Geounits are used to identify each OU 7 parcel.

Base Map Layer: Sources: Esri, HERE, Garmin, USGS, Intermap, INCREMENT P, NRCan, Esri Japan, METI, Esri China (Hong Kong), Esri Korea, Esri (Thailand), NGCC, (c) OpenStreetMap contributors, and the GIS User Community

Map Date: 2/5/2020



Troy Property Status

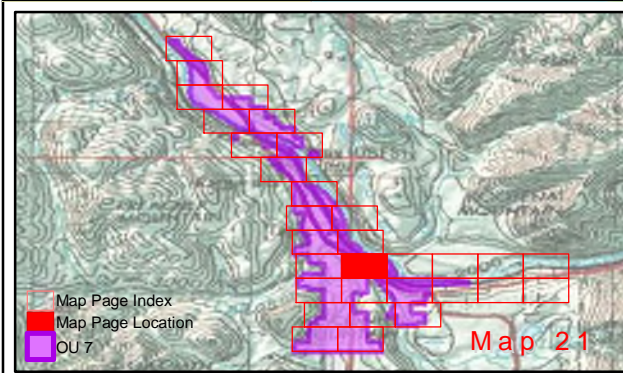
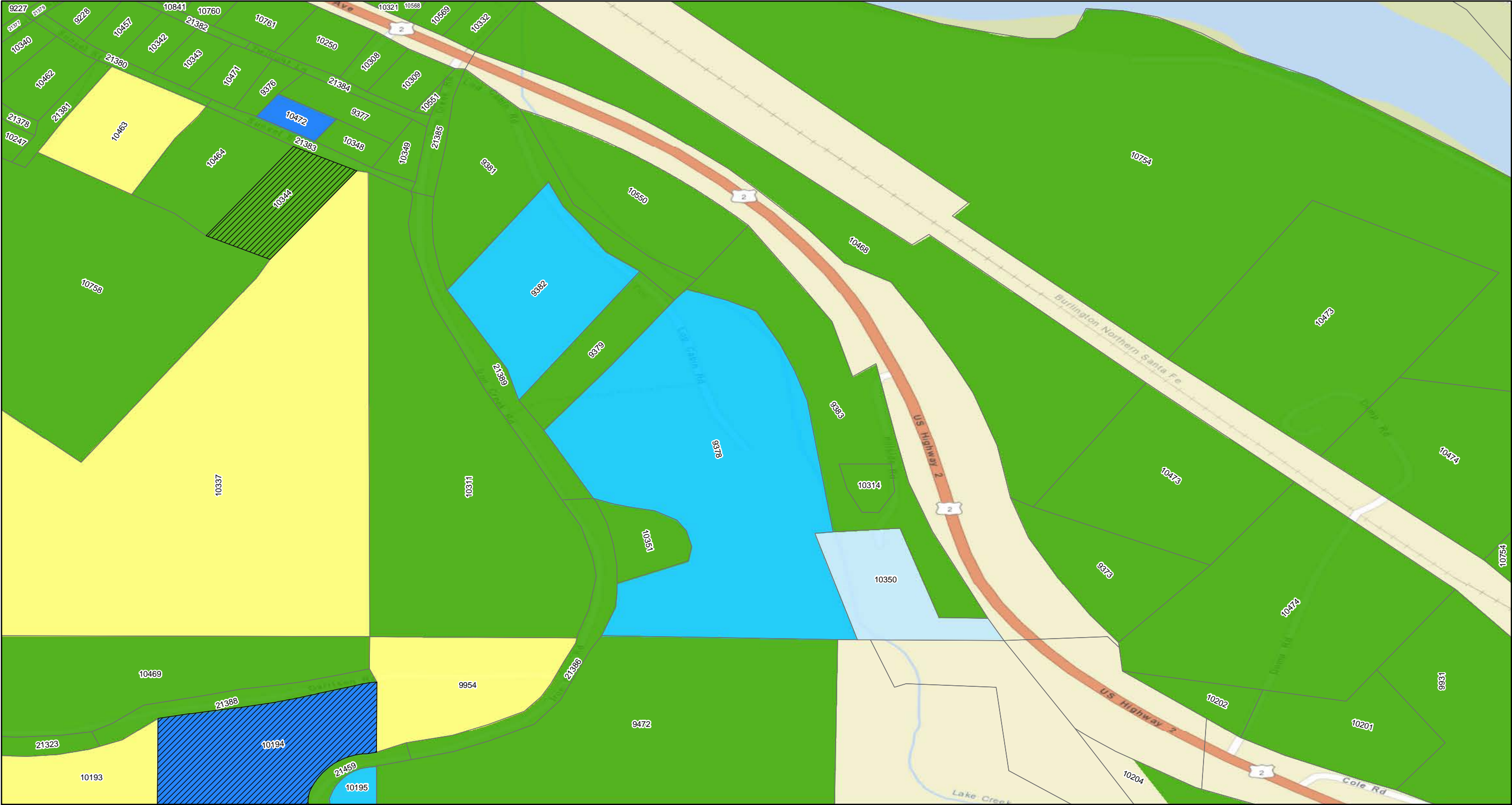
Operable Unit 7

Map: 20

NOTE:
For properties having more than one mapping category due to multiple addresses at the property, the property shows the highest priority status category.

Coordinate System: GCS North American 1983
Datum: North American 1983
Units: Degree

Map produced by



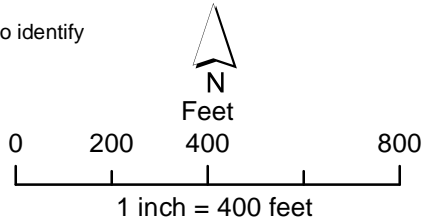
Property Status

Response Required - Access Refused	Response Completed Outdoor	Property Boundary
Response Required - Access Granted	Response Completed Indoor	GeoUnits with Multiple Properties
Investigation Required - Access Refused	Investigation Not Required	
Response Completed Indoor/Outdoor	Response Not Required	

Geounits are used to identify each OU 7 parcel.

Base Map Layer: Sources: Esri, HERE, Garmin, USGS, Intermap, INCREMENT P, NRCan, Esri Japan, METI, Esri China (Hong Kong), Esri Korea, Esri (Thailand), NGCC, (c) OpenStreetMap contributors, and the GIS User Community

Map Date: 2/5/2020



Troy Property Status

Operable Unit 7

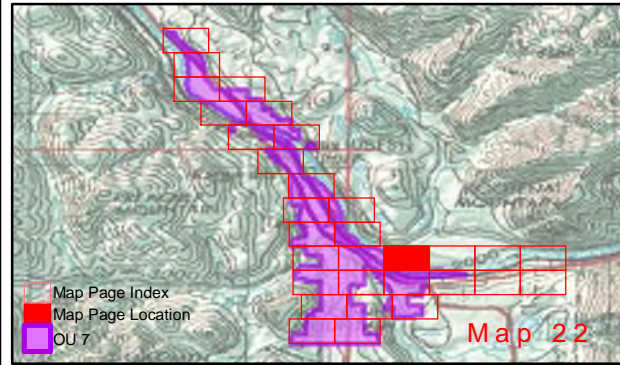
Map: 21

NOTE:
For properties having more than one mapping category due to multiple addresses at the property, the property shows the highest priority status category.

Coordinate System: GCS North American 1983
Datum: North American 1983
Units: Degree



Map produced by **CDM Smith**

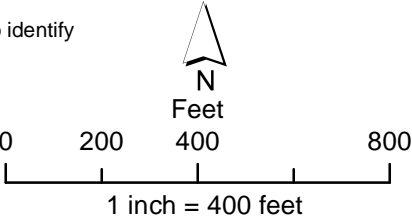


Property Status

Response Required - Access Refused	Response Completed Outdoor	Property Boundary
Response Required - Access Granted	Response Completed Indoor	GeoUnits with Multiple Properties
Investigation Required - Access Refused	Investigation Not Required	
Response Completed Indoor/Outdoor	Response Not Required	

Geounits are used to identify each OU 7 parcel.

Base Map Layer: Sources: Esri, HERE, Garmin, USGS, Intermap, INCREMENT P, NRCan, Esri Japan, METI, Esri China (Hong Kong), Esri Korea, Esri (Thailand), NGCC, (c) OpenStreetMap contributors, and the GIS User Community
Map Date: 2/5/2020



NOTE:
For properties having more than one mapping category due to multiple addresses at the property, the property shows the highest priority status category.

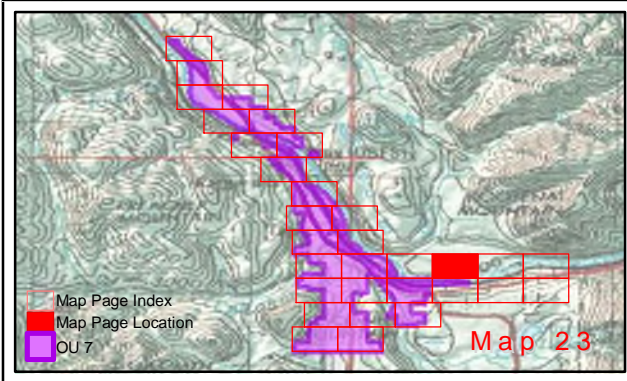
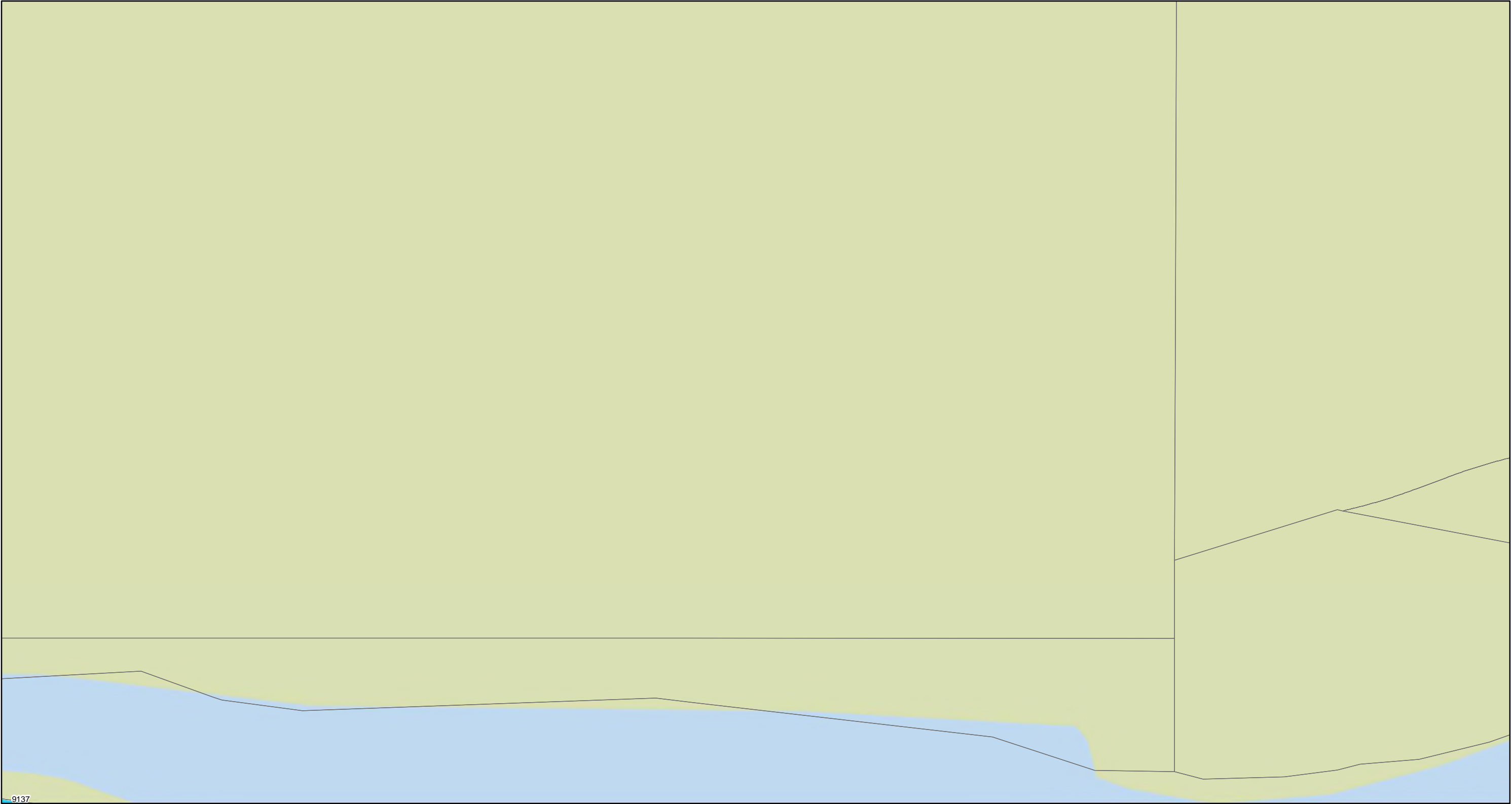
Coordinate System: GCS North American 1983
Datum: North American 1983
Units: Degree

Troy Property Status

Operable Unit 7
Map: 22



Map produced by **CDM Smith**



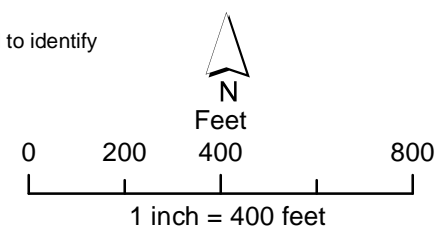
Property Status

Response Required - Access Refused	Response Completed Outdoor	Property Boundary
Response Required - Access Granted	Response Completed Indoor	GeoUnits with Multiple Properties
Investigation Required - Access Refused	Investigation Not Required	
Response Completed Indoor/Outdoor	Response Not Required	

Geounits are used to identify each OU 7 parcel.

Base Map Layer: Sources: Esri, HERE, Garmin, USGS, Intermap, INCREMENT P, NRCan, Esri Japan, METI, Esri China (Hong Kong), Esri Korea, Esri (Thailand), NGCC, (c) OpenStreetMap contributors, and the GIS User Community

Map Date: 2/5/2020



NOTE:
For properties having more than one mapping category due to multiple addresses at the property, the property shows the highest priority status category.

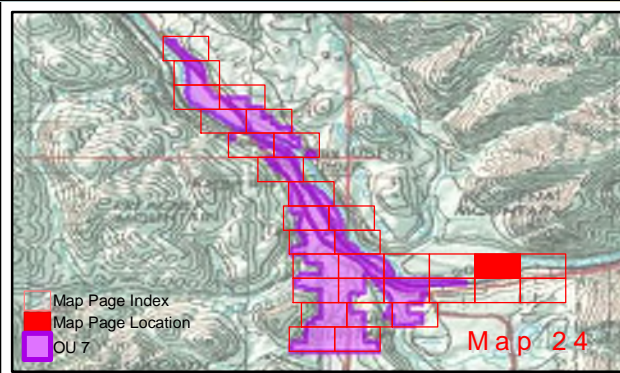
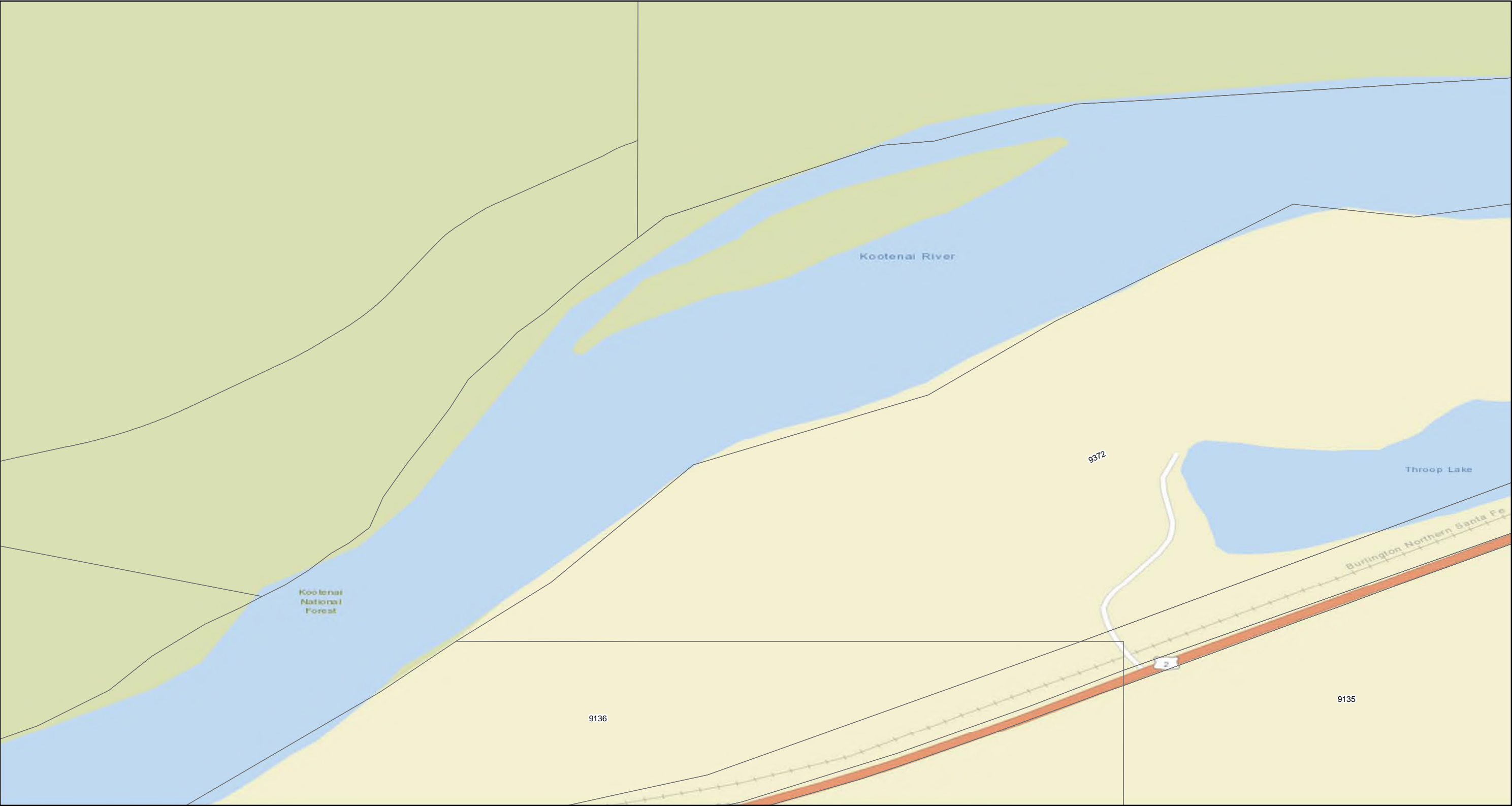
Coordinate System: GCS North American 1983
Datum: North American 1983
Units: Degree

Troy Property Status

Operable Unit 7

Map: 23

Map produced by **CDM Smith**



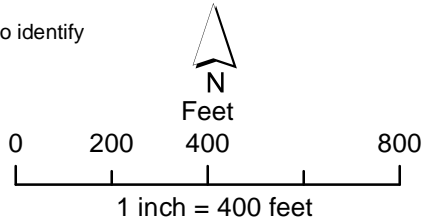
Property Status

Response Required - Access Refused	Response Completed Outdoor	Property Boundary
Response Required - Access Granted	Response Completed Indoor	GeoUnits with Multiple Properties
Investigation Required - Access Refused	Investigation Not Required	
Response Completed Indoor/Outdoor	Response Not Required	

Geounits are used to identify each OU 7 parcel.

Base Map Layer: Sources: Esri, HERE, Garmin, USGS, Intermap, INCREMENT P, NRCan, Esri Japan, METI, Esri China (Hong Kong), Esri Korea, Esri (Thailand), NGCC, (c) OpenStreetMap contributors, and the GIS User Community

Map Date: 2/5/2020



NOTE:
For properties having more than one mapping category due to multiple addresses at the property, the property shows the highest priority status category.

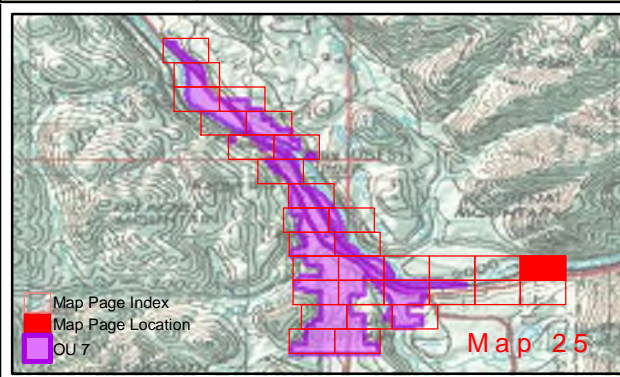
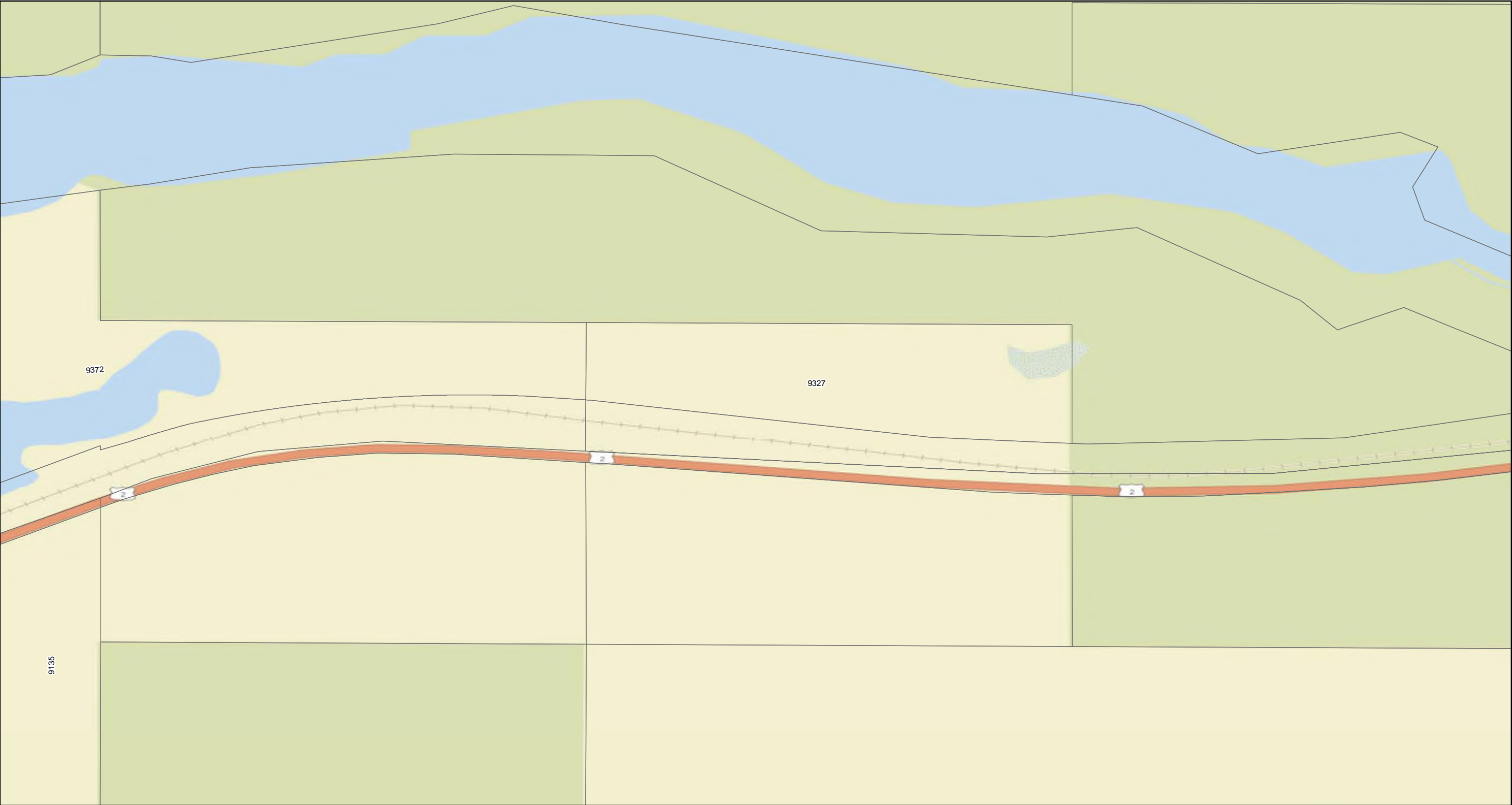
Coordinate System: GCS North American 1983
Datum: North American 1983
Units: Degree

Troy Property Status

Operable Unit 7

Map: 24

Map produced by CDM Smith



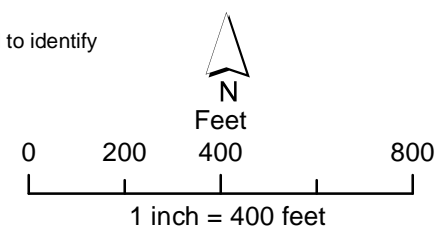
Property Status

Response Required - Access Refused	Response Completed Outdoor	Property Boundary
Response Required - Access Granted	Response Completed Indoor	GeoUnits with Multiple Properties
Investigation Required - Access Refused	Investigation Not Required	
Response Completed Indoor/Outdoor	Response Not Required	

Geounits are used to identify each OU 7 parcel.

Base Map Layer: Sources: Esri, HERE, Garmin, USGS, Intermap, INCREMENT P, NRCan, Esri Japan, METI, Esri China (Hong Kong), Esri Korea, Esri (Thailand), NGCC, (c) OpenStreetMap contributors, and the GIS User Community

Map Date: 2/5/2020



NOTE:
For properties having more than one mapping category due to multiple addresses at the property, the property shows the highest priority status category.

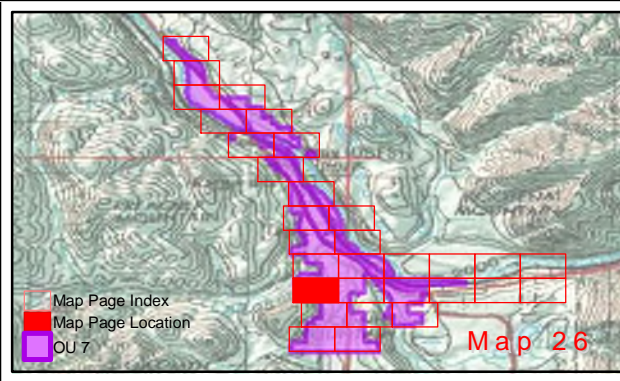
Coordinate System: GCS North American 1983
Datum: North American 1983
Units: Degree

Troy Property Status

Operable Unit 7

Map: 25

Map produced by **CDM Smith**



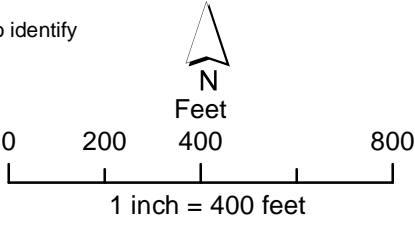
Property Status

Response Required - Access Refused	Response Completed Outdoor	Property Boundary
Response Required - Access Granted	Response Completed Indoor	GeoUnits with Multiple Properties
Investigation Required - Access Refused	Investigation Not Required	
Response Completed Indoor/Outdoor	Response Not Required	

Geounits are used to identify each OU 7 parcel.

Base Map Layer: Sources: Esri, HERE, Garmin, USGS, Intermap, INCREMENT P, NRCan, Esri Japan, METI, Esri China (Hong Kong), Esri Korea, Esri (Thailand), NGCC, (c) OpenStreetMap contributors, and the GIS User Community

Map Date: 2/5/2020



NOTE:
For properties having more than one mapping category due to multiple addresses at the property, the property shows the highest priority status category.

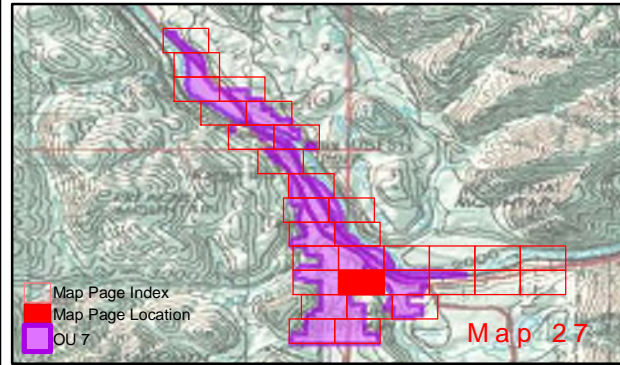
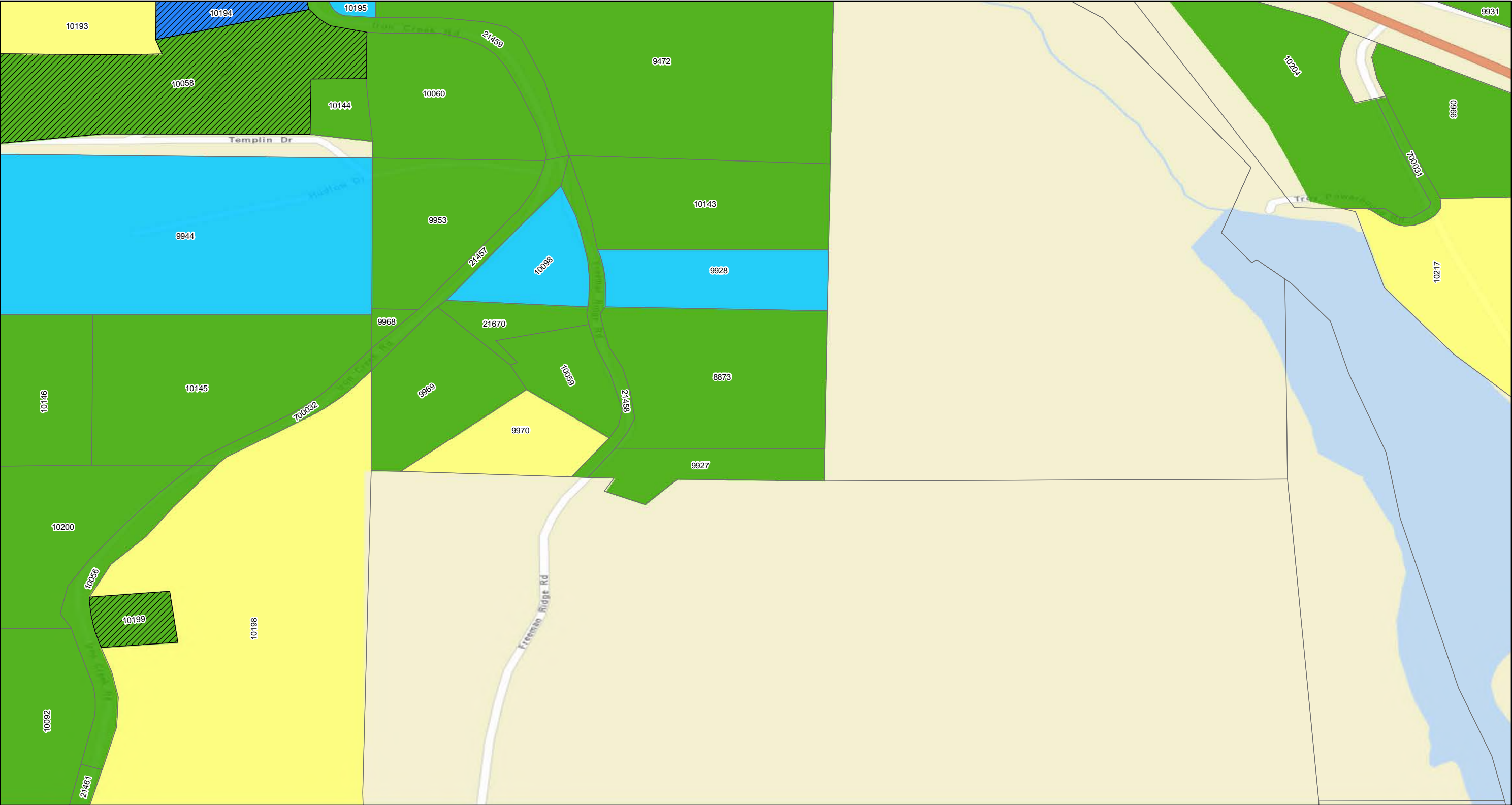
Coordinate System: GCS North American 1983
Datum: North American 1983
Units: Degree

Troy Property Status

Operable Unit 7

Map: 26

Map produced by CDM Smith

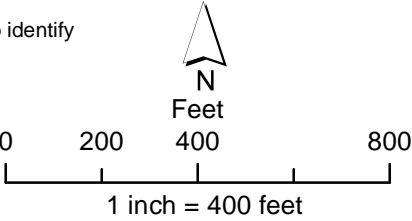


Property Status

Response Required - Access Refused	Response Completed Outdoor	Property Boundary
Response Required - Access Granted	Response Completed Indoor	GeoUnits with Multiple Properties
Investigation Required - Access Refused	Investigation Not Required	
Response Completed Indoor/Outdoor	Response Not Required	

Geounits are used to identify each OU 7 parcel.

Base Map Layer: Sources: Esri, HERE, Garmin, USGS, Intermap, INCREMENT P, NRCan, Esri Japan, METI, Esri China (Hong Kong), Esri Korea, Esri (Thailand), NGCC, (c) OpenStreetMap contributors, and the GIS User Community
Map Date: 2/5/2020



NOTE:
For properties having more than one mapping category due to multiple addresses at the property, the property shows the highest priority status category.

Coordinate System: GCS North American 1983
Datum: North American 1983
Units: Degree

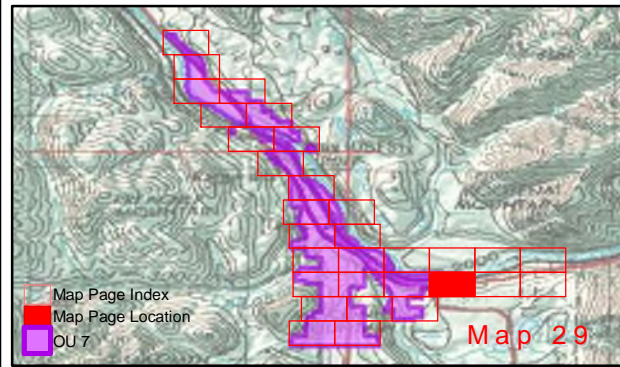
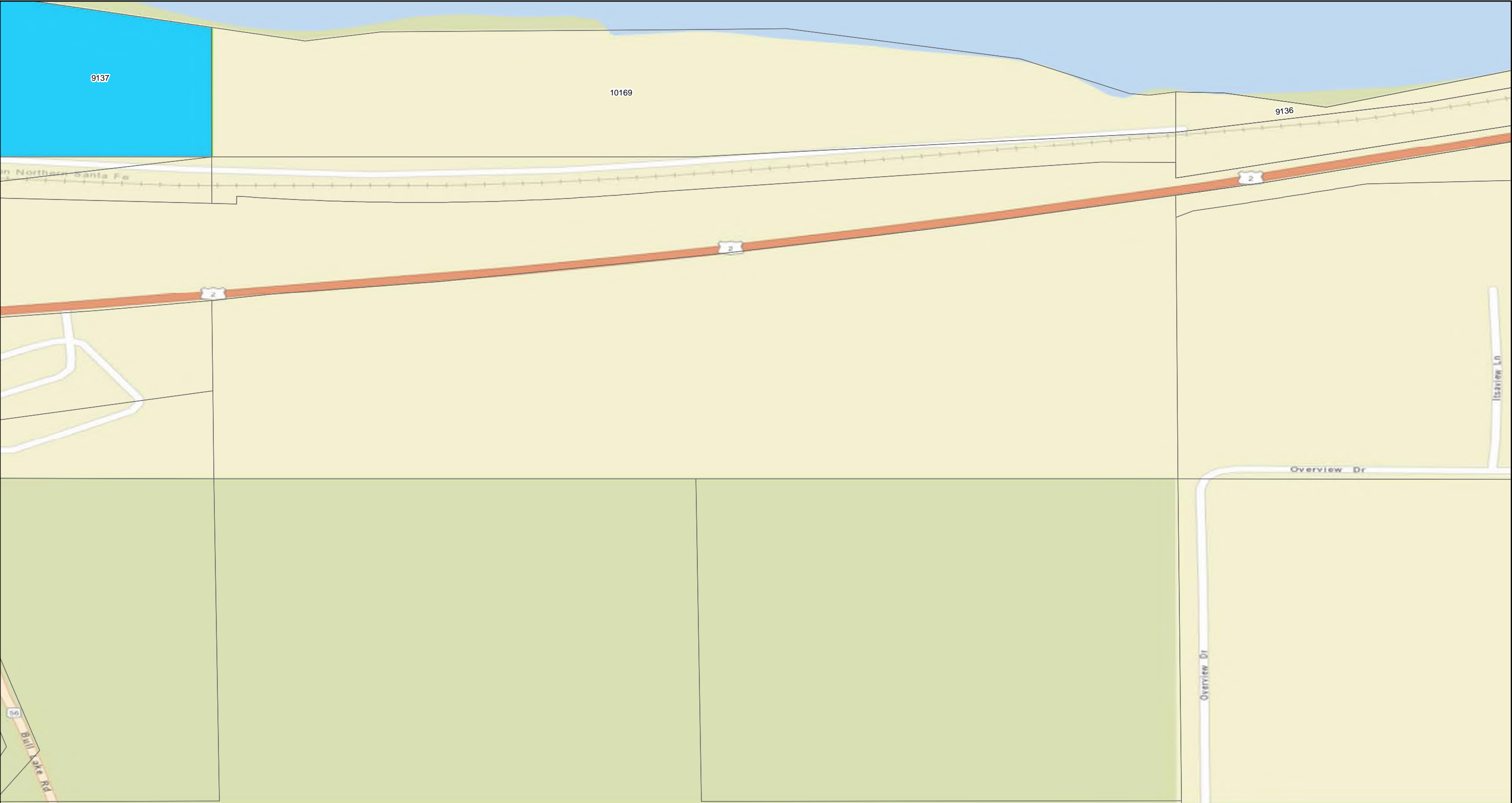
Troy Property Status

Operable Unit 7

Map: 27



Map produced by **CDM Smith**

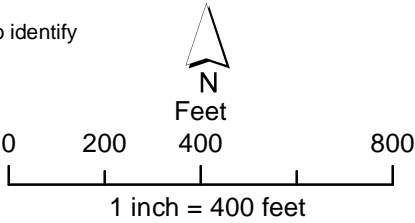


Property Status

- | | | |
|---|----------------------------|-----------------------------------|
| Response Required - Access Refused | Response Completed Outdoor | Property Boundary |
| Response Required - Access Granted | Response Completed Indoor | GeoUnits with Multiple Properties |
| Investigation Required - Access Refused | Investigation Not Required | |
| Response Completed Indoor/Outdoor | Response Not Required | |

Geounits are used to identify each OU 7 parcel.

Base Map Layer: Sources: Esri, HERE, Garmin, USGS, Intermap, INCREMENT P, NRCan, Esri Japan, METI, Esri China (Hong Kong), Esri Korea, Esri (Thailand), NGCC, (c) OpenStreetMap contributors, and the GIS User Community
Map Date: 2/5/2020



Troy Property Status

Operable Unit 7

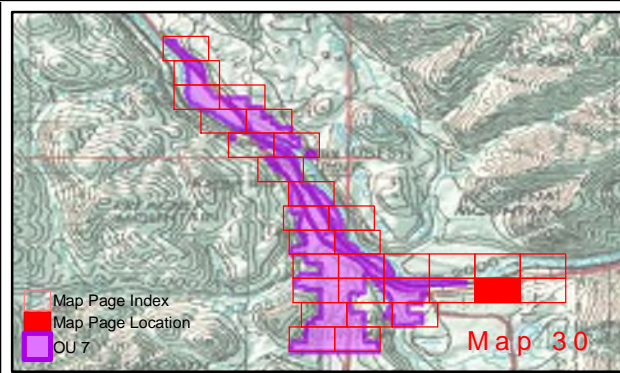
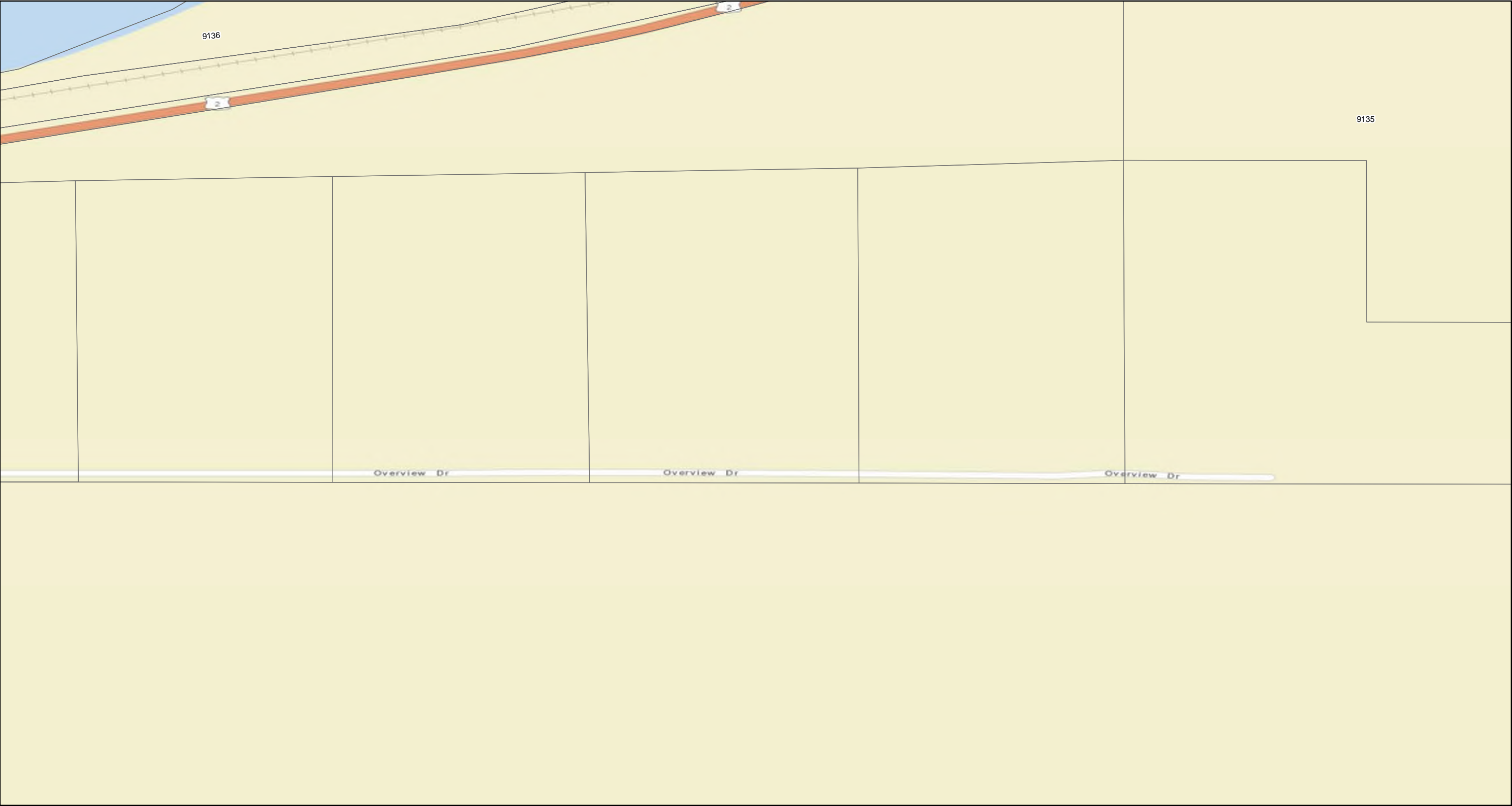
Map: 29

NOTE:
For properties having more than one mapping category due to multiple addresses at the property, the property shows the highest priority status category.

Coordinate System: GCS North American 1983
Datum: North American 1983
Units: Degree



Map produced by **CDM Smith**



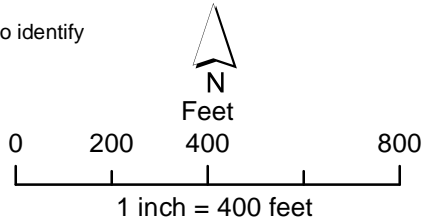
Property Status

Response Required - Access Refused	Response Completed Outdoor	Property Boundary
Response Required - Access Granted	Response Completed Indoor	GeoUnits with Multiple Properties
Investigation Required - Access Refused	Investigation Not Required	
Response Completed Indoor/Outdoor	Response Not Required	

Geounits are used to identify each OU 7 parcel.

Base Map Layer: Sources: Esri, HERE, Garmin, USGS, Intermap, INCREMENT P, NRCan, Esri Japan, METI, Esri China (Hong Kong), Esri Korea, Esri (Thailand), NGCC, (c) OpenStreetMap contributors, and the GIS User Community

Map Date: 2/5/2020



NOTE:
For properties having more than one mapping category due to multiple addresses at the property, the property shows the highest priority status category.

Coordinate System: GCS North American 1983
Datum: North American 1983
Units: Degree

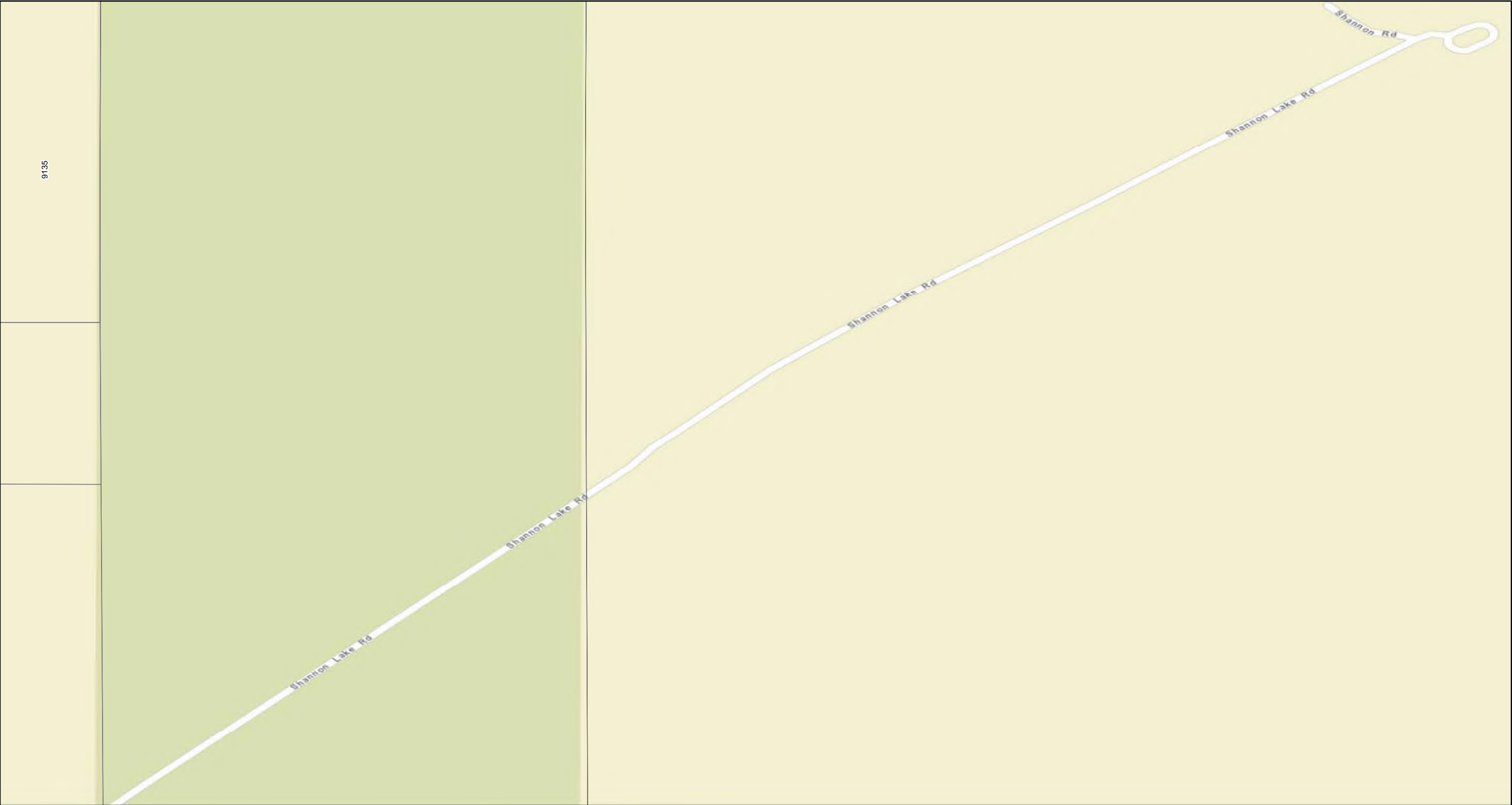
Troy Property Status

Operable Unit 7

Map: 30



Map produced by **CDM Smith**



Map Page Index
Map Page Location
OU 7
Map 31

Property Status

Response Required - Access Refused	Response Completed Outdoor	Property Boundary
Response Required - Access Granted	Response Completed Indoor	GeoUnits with Multiple Properties
Investigation Required - Access Refused	Investigation Not Required	
Response Completed Indoor/Outdoor	Response Not Required	

Geounits are used to identify each OU 7 parcel.

Base Map Layer: Sources: Esri, HERE, Garmin, USGS, Intermap, INCREMENT P, NRCan, Esri Japan, METI, Esri China (Hong Kong), Esri Korea, Esri (Thailand), NGCC, (c) OpenStreetMap contributors, and the GIS User Community

Map Date: 2/5/2020

Troy Property Status
Operable Unit 7
Map: 31

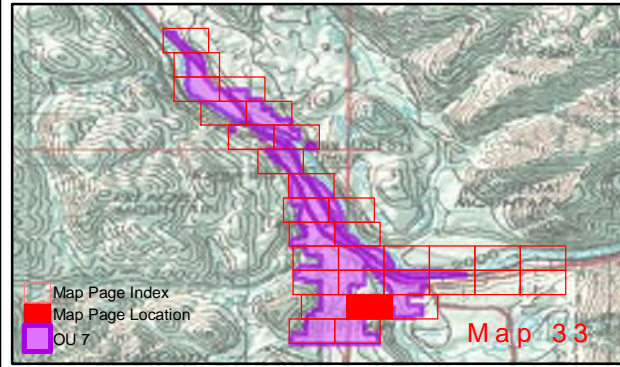
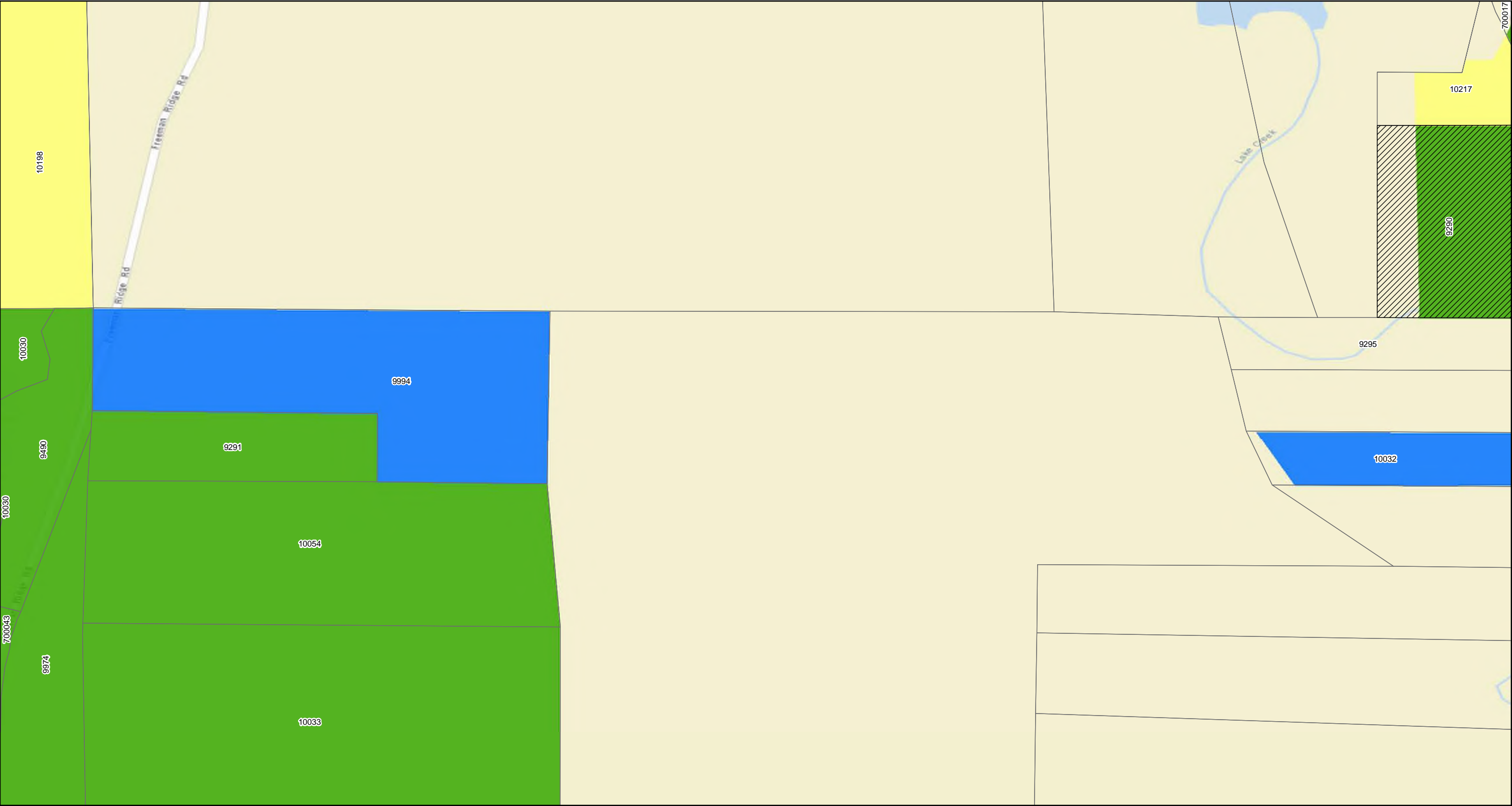
NOTE:
For properties having more than one mapping category due to multiple addresses at the property, the property shows the highest priority status category.

Coordinate System: GCS North American 1983
Datum: North American 1983
Units: Degree

Map produced by

0 200 400 800

1 inch = 400 feet

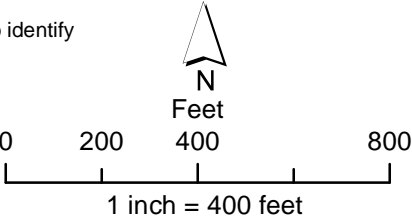


Property Status

- | | | |
|---|----------------------------|-----------------------------------|
| Response Required - Access Refused | Response Completed Outdoor | Property Boundary |
| Response Required - Access Granted | Response Completed Indoor | GeoUnits with Multiple Properties |
| Investigation Required - Access Refused | Investigation Not Required | |
| Response Completed Indoor/Outdoor | Response Not Required | |

Geounits are used to identify each OU 7 parcel.

Base Map Layer: Sources: Esri, HERE, Garmin, USGS, Intermap, INCREMENT P, NRCan, Esri Japan, METI, Esri China (Hong Kong), Esri Korea, Esri (Thailand), NGCC, (c) OpenStreetMap contributors, and the GIS User Community
Map Date: 2/5/2020



Troy Property Status

Operable Unit 7

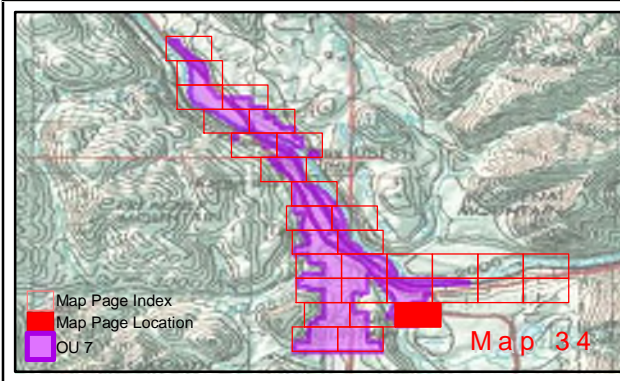
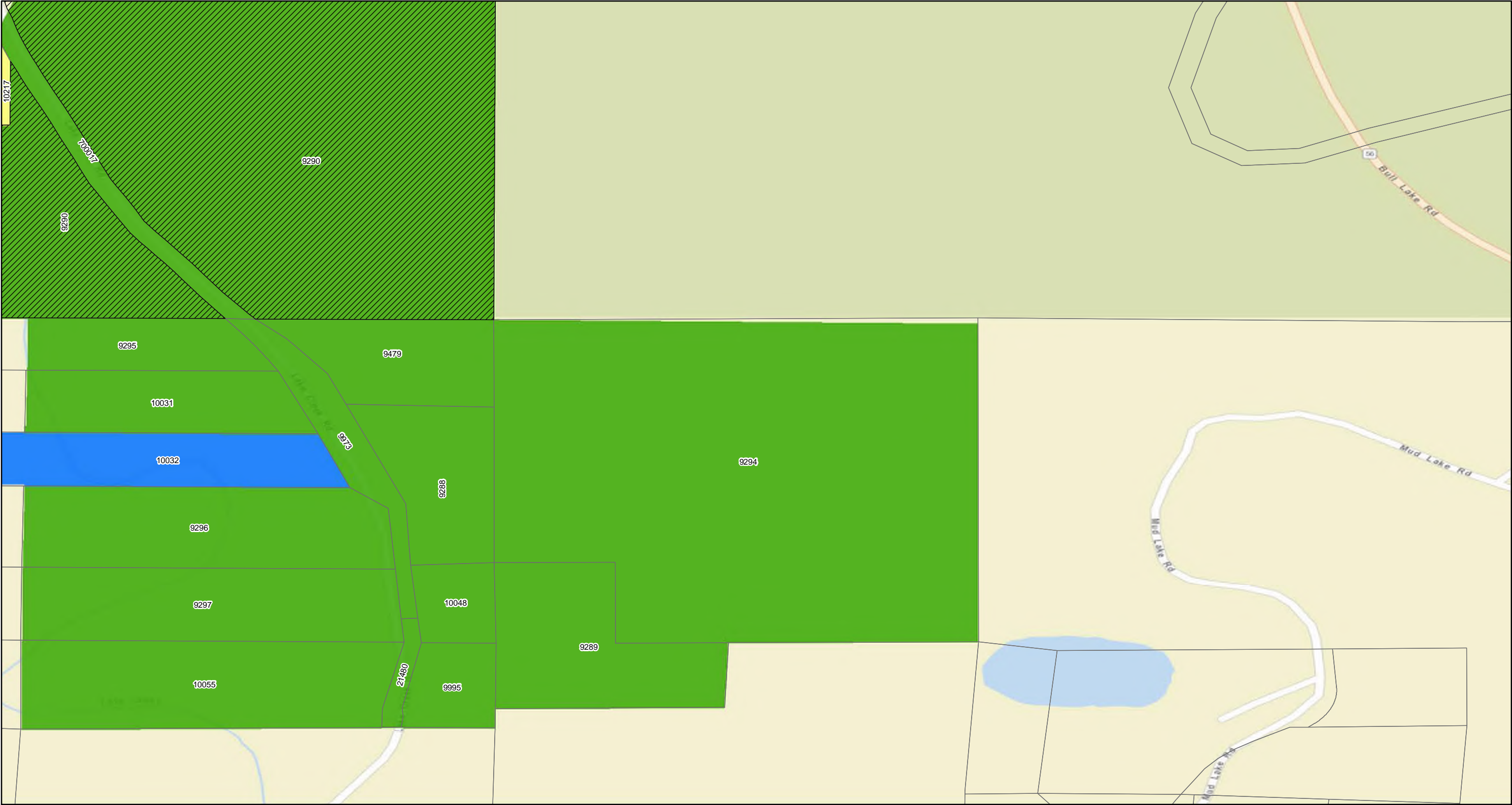
Map: 33

NOTE:
For properties having more than one mapping category due to multiple addresses at the property, the property shows the highest priority status category.

Coordinate System: GCS North American 1983
Datum: North American 1983
Units: Degree



Map produced by **CDM Smith**



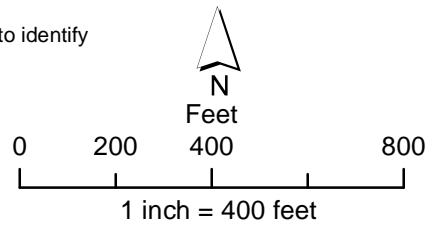
Property Status

Response Required - Access Refused	Response Completed Outdoor	Property Boundary
Investigation Required - Access Refused	Response Completed Indoor	GeoUnits with Multiple Properties
Response Completed Indoor/Outdoor	Investigation Not Required	
	Response Not Required	

Geounits are used to identify each OU 7 parcel.

Base Map Layer: Sources: Esri, HERE, Garmin, USGS, Intermap, INCREMENT P, NRCan, Esri Japan, METI, Esri China (Hong Kong), Esri Korea, Esri (Thailand), NGCC, (c) OpenStreetMap contributors, and the GIS User Community

Map Date: 2/5/2020



NOTE:
For properties having more than one mapping category due to multiple addresses at the property, the property shows the highest priority status category.

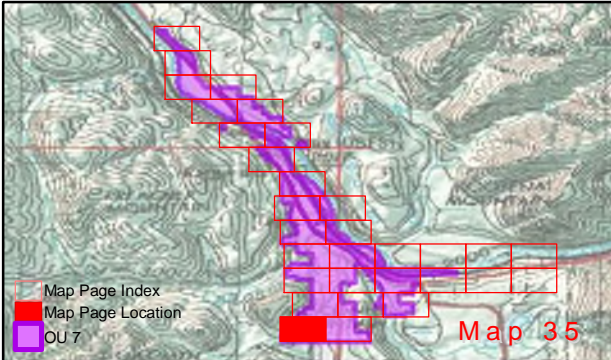
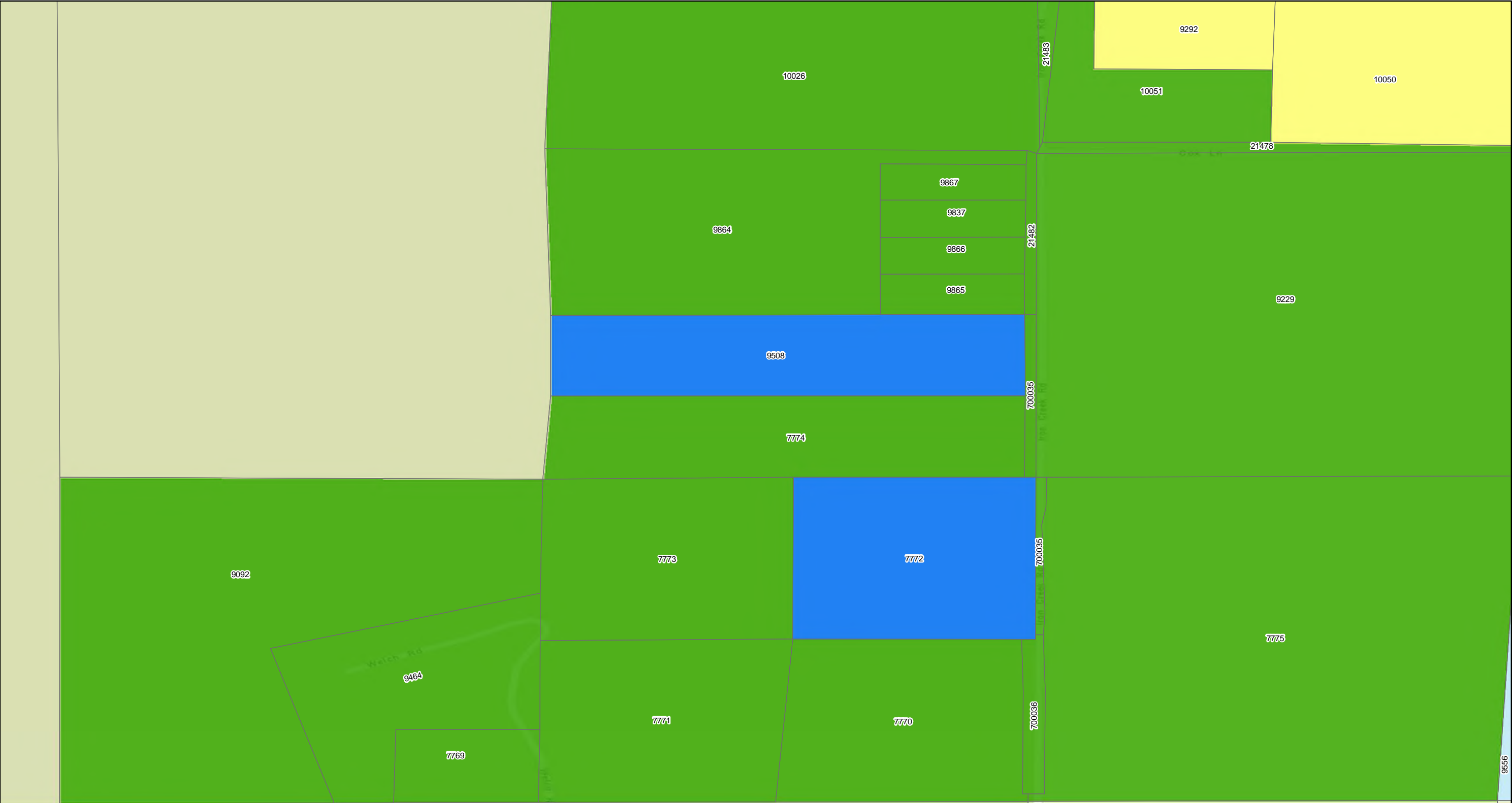
Coordinate System: GCS North American 1983
Datum: North American 1983
Units: Degree

Troy Property Status

Operable Unit 7

Map: 34

Map produced by CDM Smith

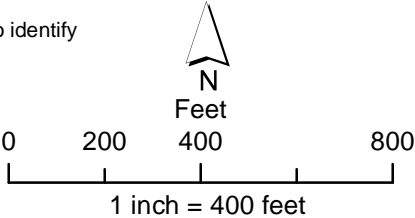


Property Status

- | | | |
|---|----------------------------|-----------------------------------|
| Response Required - Access Refused | Response Completed Outdoor | Property Boundary |
| Investigation Required - Access Refused | Response Completed Indoor | GeoUnits with Multiple Properties |
| Response Completed Indoor/Outdoor | Investigation Not Required | |
| Response Not Required | | |

Geounits are used to identify each OU 7 parcel.

Base Map Layer: Sources: Esri, HERE, Garmin, USGS, Intermap, INCREMENT P, NRCan, Esri Japan, METI, Esri China (Hong Kong), Esri Korea, Esri (Thailand), NGCC, (c) OpenStreetMap contributors, and the GIS User Community
Map Date: 2/5/2020



NOTE:
For properties having more than one mapping category due to multiple addresses at the property, the property shows the highest priority status category.

Coordinate System: GCS North American 1983
Datum: North American 1983
Units: Degree

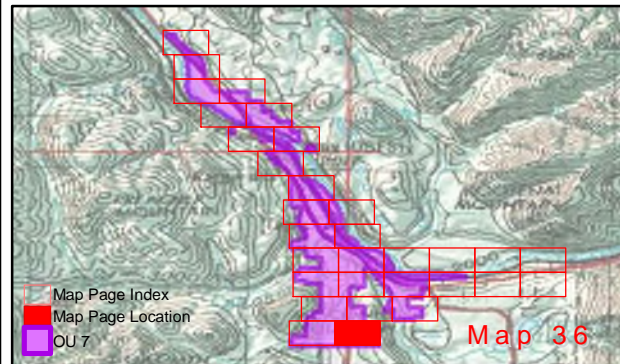

Troy Property Status

Operable Unit 7

Map: 35



Map produced by CDM Smith

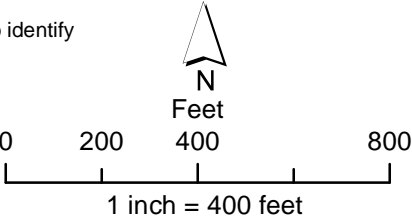


Property Status

- | | | |
|---|----------------------------|-----------------------------------|
| Response Required - Access Refused | Response Completed Outdoor | Property Boundary |
| Response Required - Access Granted | Response Completed Indoor | GeoUnits with Multiple Properties |
| Investigation Required - Access Refused | Investigation Not Required | |
| Response Completed Indoor/Outdoor | Response Not Required | |

Geounits are used to identify each OU 7 parcel.

Base Map Layer: Sources: Esri, HERE, Garmin, USGS, Intermap, INCREMENT P, NRCan, Esri Japan, METI, Esri China (Hong Kong), Esri Korea, Esri (Thailand), NGCC, (c) OpenStreetMap contributors, and the GIS User Community
Map Date: 2/5/2020



Troy Property Status

Operable Unit 7

Map: 36

NOTE:
For properties having more than one mapping category due to multiple addresses at the property, the property shows the highest priority status category.

Coordinate System: GCS North American 1983
Datum: North American 1983
Units: Degree



Map produced by CDM Smith

Appendix E

Sample Collection Details and Analytical Results for Investigation, Design, Removal, Remedial Clearance, and Health and Safety Monitoring Samples (provided electronically)

This page intentionally left blank.

Appendix F

Land Use Designations and Remedial Action Criteria from the Record of Decision

This page intentionally left blank.

Libby Asbestos Superfund Site Land Use Categories	Soil Remedial Action Level for Frequently Used Areas and Infrequently Used Areas	Remedial Clearance Criteria for Surface Soil	Remedial Clearance Criteria for Sub-Surface Soil	Remedial Action Level for Contaminated Building Materials
Residential/Commercial – private residential and commercial properties as well as public properties within the City of Libby (OU4) and the City of Troy (OU7) that are currently used, or will be used in the future for residential and commercial or governmental (service-related) purposes that are not involved in large-scale manufacturing of products for sale and export outside of the site	<p><i>Frequently Used Areas:</i> LA soil concentrations of Bin B2 (0.2% to <1%) or Bin C ($\geq 1\%$) by PLM-VE <i>Or</i> LA soil concentrations of Bin B1 by PLM-VE if the spatial extent of the Bin B1 area is more than 25 percent of the total soil exposure area at a property</p> <p><i>Infrequently Used Areas:</i> LA soil concentrations of Bin B2 (0.2% to <1%) or Bin C ($\geq 1\%$) by PLM-VE</p>	<p><i>For Frequently used areas:</i> No LA soil concentrations of Bin B2 (0.2% to <1%) or Bin C ($\geq 1\%$) by PLM-VE can be present <i>and</i> No more than 25% of the total soil exposure area can be Bin B1 by PLM-VE and the remainder of the total soil exposure area is Bin A</p> <p><i>Infrequently Used Areas:</i> No LA soil of Bin B2 (0.2% to <1%) or Bin C ($> 1\%$) by PLM-VE can be present.</p>	Confirmation soil samples collected at the depth of excavation are Bin A or Bin B1 by PLM-VE (i.e., LA is not present or is present at levels less than 0.2 percent) unless boundary conditions (e.g., depth of excavation reaches 36-inch depth) are reached.	<p>Presence of accessible LA-containing vermiculite insulation in any quantity in living spaces, non-living spaces, and/or secondary structures <i>Or</i> Presence of accessible friable and/or deteriorated building materials containing greater than or equal to 0.25 percent LA by polarized light microscopy using point counting (400 points examined) (PLM-PC400) (e.g., chinking, plaster, mortar, and other materials on boilers, pipes, or other appurtenances).</p>
Industrial – industrial properties that are currently used, or will be used in the future, for large-scale manufacturing of products for sale and export outside of the Site. Currently, only a portion of the properties at the existing industrial park within OU5 are identified within this land use category.	LA soil concentrations of Bin C ($\geq 1\%$) by PLM-VE	No LA soil concentrations of Bin C ($\geq 1\%$) by PLM-VE can be present.	Confirmation soil samples collected at the depth of excavation are Bin A, Bin B1 or Bin B2 by PLM-VE (i.e., LA is not present or is present at levels less than 1 percent) unless boundary conditions (e.g., depth of excavation reaches 36-inch depth) are reached.	<p>Presence of accessible LA-containing vermiculite insulation in any quantity in living spaces, non-living spaces, and/or secondary structures <i>Or</i> Presence of accessible friable and/or deteriorated building materials containing greater than or equal to 0.25 percent LA by polarized light microscopy using point counting (400 points examined) (PLM-PC400) (e.g., chinking, plaster, mortar, and other materials on boilers, pipes, or other appurtenances).</p>
Parks/Schools – park properties within OU4 and OU7 that are currently used, or will be used in the future, for public or commercial recreational purposes. It also includes roadways within public or commercial parks. Also includes, the public and private school properties within OU4 and OU7 that are currently used to provide primary, secondary, or higher education. Churches that do not provide primary, secondary, or higher education and schools established in the future are part of the residential/commercial properties land use category.	LA soil of Bin B2 (0.2% to <1%) or Bin C ($\geq 1\%$) by PLM-VE	No LA soil of Bin B2 (0.2% to <1%) or Bin C ($\geq 1\%$) by PLM-VE can be present.	Confirmation soil samples collected at the depth of excavation are Bin A or Bin B1 by PLM-VE (i.e., LA is not present or is present at levels less than 0.2 percent) unless boundary conditions (e.g., depth of excavation reaches 36-inch depth) are reached.	<p>Presence of accessible LA-containing vermiculite insulation in any quantity in living spaces, non-living spaces, and/or secondary structures <i>Or</i> Presence of accessible friable and/or deteriorated building materials containing greater than or equal to 0.25 percent LA by polarized light microscopy using point counting (400 points examined) (PLM-PC400) (e.g., chinking, plaster, mortar, and other materials on boilers, pipes, or other appurtenances).</p>

This page intentionally left blank.