



**Kevin Mooney**  
Senior Project Manager  
Global Operations - Environment, Health & Safety

General Electric Company  
1 Plastics Ave.  
Pittsfield, MA 01201

T (413) 553-6610  
kevin.mooney@ge.com

*Via Electronic Mail*

February 28, 2022

Mr. Joshua Fontaine  
U.S. Environmental Protection Agency, New England Region  
Five Post Office Square  
Suite 100  
Boston, MA 02109

**Re: GE-Pittsfield/Housatonic River Site  
Rest of River (GEC850)  
2021 Annual Report on Biota Consumption Advisory Outreach Activities for Housatonic Rest of  
River in Connecticut**

Dear Mr. Fontaine:

Attached for the General Electric Company (GE) is a report entitled *2021 Annual Report on Biota Consumption Advisory Outreach Activities – Housatonic Rest of River – Connecticut*, prepared for GE by Arcadis. This report is submitted in accordance with GE's revised *Biota Consumption Advisory Outreach Plan for Housatonic Rest of River – Connecticut*, submitted by GE on January 20, 2022 and approved by EPA on January 26, 2022. This report includes a description of the survey conducted on GE's behalf in the fall of 2021 of the current biota consumption advisory signs along the Housatonic River and its tributaries in Connecticut. It also describes the biota consumption advisory outreach activities planned for 2022 and future years for the Housatonic River in Connecticut in accordance with the approved plan.

Please let me know if you have any questions about this annual report.

Very truly yours,

Kevin G. Mooney  
Senior Project Manager – Environmental Remediation

Attachment

Cc: (via electronic mail)

Dean Tagliaferro, EPA  
Tim Conway, EPA  
John Kilborn, EPA  
Christopher Ferry, ASRC Primus  
Thomas Czelusniak, HDR Inc.  
Scott Campbell, Taconic Ridge Environmental  
Izabella Zapisek, Taconic Ridge Environmental  
Traci Iott, CT DEEP  
Susan Peterson, CT DEEP  
Graham Stevens, CT DEEP  
Lori DiBella, CT AG  
Michael Gorski, MassDEP  
Elizabeth Stinehart, MassDEP  
John Ziegler, MassDEP  
Ben Guidi, MassDEP  
Michelle Craddock, MassDEP  
Jeffrey Mickelson, MassDEP  
Mark Tisa, MassDFW  
Jonathan Regosin, MassDFW  
Betsy Harper, MA AG  
Molly Sperduto, USFWS  
Mark Barash, US DOI  
Ken Finkelstein, NOAA  
Melissa Provencher, BRPC  
Christopher Ketchen, Town of Lenox  
Town Administrator, Lee  
Town Manager, Great Barrington  
Town Administrator, Stockbridge  
Town Administrator, Sheffield  
Andrew Silber, GE  
Andrew Thomas, GE  
James Bieke, Sidley Austin  
Adam Ayers & David Knutsen, Arcadis  
Public Information Repository at David M. Hunt Library in Falls Village, CT  
GE Internal Repository

General Electric Company

**2021 ANNUAL REPORT ON BIOTA  
CONSUMPTION ADVISORY  
OUTREACH ACTIVITIES  
HOUSATONIC REST OF RIVER –  
CONNECTICUT**

February 2022

A large, solid orange geometric shape in the bottom right corner of the page, consisting of a right-angled triangle with a diagonal line extending from the bottom-left corner to the top-right corner. A thin white horizontal line crosses the page, passing through the triangle.

# **2021 ANNUAL REPORT ON BIOTA CONSUMPTION ADVISORY OUTREACH ACTIVITIES HOUSATONIC REST OF RIVER - CONNECTICUT**

Prepared for:

General Electric Company

Prepared by:

Arcadis U.S., Inc.

One Lincoln Center

110 West Fayette Street

Suite 300

Syracuse

New York 13202

Tel 315 446 9120

Fax 315 449 0017

Our Ref.:

30123256.3000

Date:

February 2022



2021 ANNUAL REPORT ON BIOTA CONSUMPTION ADVISORY OUTREACH ACTIVITIES  
HOUSATONIC REST OF RIVER – CONNECTICUT

**CONTENTS**

1 Introduction ..... 1  
2 Inspection and Maintenance of Advisory Signs ..... 3  
3 Future Activities..... 4  
    3.1 Provision and Maintenance of Fish Consumption Advisory Signs ..... 4  
    3.2 Provision of Fish Consumption Advisory Pamphlets ..... 5  
    3.3 Other Activities ..... 6  
    3.4 Reporting ..... 6  
4 Schedule ..... 8

**TABLES**

- 1 Summary of Biota Consumption Advisory Sign Locations Along the Housatonic River – Connecticut
- 2 Fishing License Agents to Be Provided Consumption Advisory Pamphlet

**FIGURES**

- 1 Locations of Consumption Advisory Signs Along the Connecticut Portion of the Housatonic River from Canaan South to Cornwall Bridge
- 2 Locations of Consumption Advisory Signs Along the Connecticut Portion of the Housatonic River from Cornwall Bridge South to New Milford
- 3 Locations of Consumption Advisory Signs Along the Connecticut Portion of the Housatonic River from New Milford South to Lake Zoar
- 4 Locations of Consumption Advisory Signs Along the Connecticut Portion of the Housatonic River from Lake Zoar South to Shelton

**ATTACHMENTS**

- Attachment A Connecticut Fish Consumption Advisory Signs
- Attachment B 2021 Consumption Advisory Sign Photographic Log
- Attachment C 2021 Connecticut Fish Consumption Advisory Pamphlet

## 1 INTRODUCTION

The State of Connecticut has a general state-wide consumption advisory for eating fish from Connecticut waters, and it also has specific fish consumption advisories for specific waterbodies in Connecticut, including the Housatonic River. These advisories, developed by the Connecticut Department of Public Health (CT DPH) in conjunction with the Connecticut Department of Energy and Environmental Protection (CT DEEP), are based on the presence of polychlorinated biphenyls (PCBs), mercury, and/or other chemicals in the fish. The current fish consumption advisories for the Housatonic River in Connecticut apply to the consumption of certain fish species from certain portions of the River due to the presence or potential presence of PCBs in the fish. These advisories range from “Do not eat” to warnings to limit consumption to only “one meal per month” or “one meal per week,” depending on the species, area of the River, and the type of individual (i.e., “high-risk group,” consisting of pregnant women, women who could become pregnant, nursing women, and children under the age of six, or “low-risk group,” consisting of all others). In addition, the state-wide advisory warns against consumption of most freshwater fish throughout the State more than once a month or once a week due to the presence of mercury.

In November 2017, the General Electric Company (GE) submitted to the U.S. Environmental Protection Agency (EPA) a Biota Consumption Advisory Outreach Plan for the Housatonic River in Connecticut, which presented GE’s plan for supporting EPA and the State of Connecticut in improving public awareness of the CT DPH’s fish consumption advisories for the Housatonic River. That plan was submitted in accordance with the requirements of Section II.B.6.a of a Modified Resource Conservation and Recovery Act (RCRA) Permit issued to GE by EPA on October 24, 2016, pursuant to the 2000 Consent Decree for the GE-Pittsfield/Housatonic River Site, relating to the portion of the Housatonic River downstream of the confluence of the East and West Branches of the River in Pittsfield, including in Connecticut (referred to as the “Rest of River”).

Following an appeal of that permit to the EPA Environmental Appeals Board and remand by that Board, EPA revised the permit and issued a Revised Modified Permit on December 16, 2020. The requirements relating to GE’s cooperation with and support of EPA and the States of Massachusetts and Connecticut regarding biota consumption advisories are now located in Section II.B.7.a of the Revised Modified Permit, but are otherwise unchanged from those in the 2016 Permit. That section requires GE to “cooperate with and support EPA and the States to improve public awareness of the advisories by conducting the following: preparing, distributing, inspecting, monitoring, and maintaining educational and outreach activities, including the producing and posting of signs [in appropriate languages]; providing to hunting and fishing license distributors appropriate written notices regarding such advisories to be included with licenses; and performing all other related activities.”

## 2021 ANNUAL REPORT ON BIOTA CONSUMPTION ADVISORY OUTREACH ACTIVITIES HOUSATONIC REST OF RIVER – CONNECTICUT

On June 28, 2021, EPA issued a conditional approval letter for GE's November 2017 Biota Consumption Advisory Outreach Plan for Connecticut and required GE to revise that plan. In accordance with that letter, GE revised the plan and submitted the revised plan to EPA on August 9, 2021. On December 21, 2021, EPA issued a conditional approval letter for the revised plan and required GE to provide further revisions to that plan. In accordance with that letter, GE revised the plan again and submitted the revised Biota Consumption Advisory Outreach Plan for Connecticut on January 20, 2022. EPA approved that revised plan on January 26, 2022.

The final outreach plan noted that GE would submit, by the end of February 2022, an annual report describing the outreach activities conducted on GE's behalf in the fall of 2021 prior to submission of the final plan – namely, a survey of the current biota consumption advisory signs along the Housatonic River and its tributaries in Connecticut to determine whether the signs that were previously placed at public access points were still present and to replace any missing, vandalized, or illegible signs. This report constitutes that annual report. Section 2 of this report describes the survey and replacement, as necessary, of signs in 2021. Section 3 describes future outreach activities, including continued inspection and replacement of advisory signs, as well as provision of biota consumption advisory pamphlets and submission of annual reports on those activities. Section 4 provides a schedule for those future activities.

## 2 INSPECTION AND MAINTENANCE OF ADVISORY SIGNS

During the fall of 2021, following the submittal of the August 9, 2021 revised plan, GE conducted a survey of the current biota consumption advisory signs along the Housatonic River and its tributaries, at the locations listed in Table 1, to determine whether the signs that were placed at public access points were still present. Copies of the current signs, which were prepared in English, Spanish, and four Asian languages (Vietnamese, Cambodian, Lao, and Hmong) and are anticipated to be replaced in the future by revised signs using wording developed by the State of Connecticut (“the State”), are shown in Attachment A. During the fall 2021 survey, GE replaced signs that were missing, vandalized, or deemed illegible. That survey is described further below.

Prior to the survey of the current signs, the State provided GE with the signs that it had in stock so that GE could use them as replacement signs. Those signs consisted of signs in English and signs in the four Asian languages. Since the State did not have any signs in Spanish, GE produced copies of the Spanish version of the signs. During the periods of October 11 through 13 and October 25 through November 3, 2021, Arcadis, on behalf of GE, performed the survey and replacement of the signs. Signs were inspected and replaced as necessary at all previously posted locations, and photo documentation was obtained. These activities commenced in the most downstream reaches of the River during October 11-13, 2021. During October 25 through November 3, 2021, after the signs in Spanish were received from the printer, Arcadis revisited the locations where those signs were previously observed to be missing earlier in October and replaced them, and it then continued and completed the inspection and sign replacement in the remaining portion of the Housatonic Rest of River in Connecticut. The signs provided by the State in English and in the four Asian languages were sufficient to replace any missing or illegible signs in those languages, and those produced by GE in Spanish were sufficient to replace any Spanish signs that were missing or illegible. Subsequent to the October-November 2021 inspection, two sign locations were revisited on December 20, 2021 to obtain photographs.

Table 1 lists the locations of all consumption advisory signs installed along the Rest of River in Connecticut, as well as their most recent installation date (when known), their locational coordinates, and comments showing the results of the 2021 inspection for each of those signs, including maintenance activities performed. The locations of the consumption advisory signs are depicted on Figures 1 through 4. On those figures, the “small” signs are those in English and Spanish and the “large” signs are those in the four Asian languages. A sign photographic log is provided in Attachment B. Locational information is being maintained in a Geographic Information System (GIS) geospatial database and locational map, developed to assist with regular inspections and replacement of signs.

### 3 FUTURE ACTIVITIES

This section describes the future biota consumption outreach activities that GE will conduct in the Connecticut portion of the Rest of River. This description is taken largely from Biota Consumption Advisory Outreach Plan submitted on January 20, 2022 and approved by EPA.

#### 3.1 Provision and Maintenance of Fish Consumption Advisory Signs

EPA's June 28, 2021 conditional approval letter stated that, after consultation with the State, EPA will advise GE of any desired revisions to the format and wording of the signs. As noted in EPA's December 21, 2021 letter, this will include a translation into the non-English languages in which the signs are to be written. EPA also noted in that letter that it will work with the State to determine the appropriate languages for the demographics of the communities within the Housatonic River area that are affected by these advisories. After EPA has done so, GE will provide a mock-up of the revised signs in the designated languages to EPA for final approval. This is anticipated to occur in 2022 (or later), depending on when EPA provides GE with the signs' format and wording and the translations.

Once EPA has approved the new format and wording of the signs, GE will post additional fish consumption advisory signs, using the new format, wording, and languages, along the Housatonic River and two affected tributaries subject to the CT DPH advisory – i.e., the Blackberry River below Blast Furnace in North Canaan and Furnace Brook in Cornwall – at locations determined by EPA after consultation with CT DEEP and CT DPH. In addition, GE will provide and post a limited number of these fish consumption advisory signs on other tributaries of the Housatonic River that have been specified by EPA (namely, Hollenbeck River, Tenmile River, Salmon Creek, Still River, Pomperaug River, Pootatuck River, and Naugatuck River) at locations identified by EPA after consultation with the State. Further, if requested by the State, GE will provide additional such signs to the State. At the State's discretion, the additional signs will be posted and monitored by the State at additional locations outside the Housatonic River and the tributaries listed above. Additionally, GE will update and maintain the GIS geospatial database and locational map of all sign locations to assist with subsequent inspections and replacement of signage. The database and locational map will be shared with EPA and the State upon request.

On an annual basis, GE will conduct an inspection of the posted signs, beginning in the year following the posting of the revised biota consumption advisory signs or as otherwise discussed with EPA depending on the timing of the posting of those revised signs. During this annual inspection, if signs are missing, vandalized, or deemed illegible or if additional likely public access points are identified, GE will produce replacement or additional signs and post them at the appropriate locations. GE will also ensure that the signs remain visible to the public and will provide maintenance through removal of obscuring vegetation and/or overgrowth.

## 2021 ANNUAL REPORT ON BIOTA CONSUMPTION ADVISORY OUTREACH ACTIVITIES HOUSATONIC REST OF RIVER – CONNECTICUT

Further, if, at any time, EPA, CT DEEP, or CT DPH identifies additional locations where the posting of a replacement or additional sign is warranted or any changes to the format, wording, or languages of the signs, EPA will specify such additional locations or changes and GE will provide the requested sign(s), or make the specified changes, and post it/them at the appropriate location(s). In the event that EPA advises GE that revisions to the signs are necessary, it will specify the desired revisions to the format and wording of the signs and will provide translations into the desired languages, and GE will again provide a mock-up of the revised signs to EPA for final approval before the signs are fabricated and installed.

If site conditions and/or CT DPH advisories change, GE will consult with EPA, CT DEEP, and CT DPH regarding updates to the biota advisory signs.

### 3.2 Provision of Fish Consumption Advisory Pamphlets

On an annual basis, beginning in 2022, GE will provide fishing license sales agents in the Connecticut towns and counties through which the Housatonic River flows with copies of the then-current Connecticut fish consumption advisory fact sheet/pamphlet and an appropriate cover letter. The pamphlet will be provided in both English and Spanish. In 2022, it will be the same as the 2021 pamphlet included in Attachment C, entitled “If I Catch It, Can I Eat It?”, which also can be found in English at [https://portal.ct.gov/-/media/Departments-and-Agencies/DPH/dph/environmental\\_health/eoha/Fish\\_/IfICatchIt-2021-final-English\\_2021.pdf](https://portal.ct.gov/-/media/Departments-and-Agencies/DPH/dph/environmental_health/eoha/Fish_/IfICatchIt-2021-final-English_2021.pdf), and in Spanish at [https://portal.ct.gov/-/media/Departments-and-Agencies/DPH/dph/environmental\\_health/eoha/Fish\\_/If-I-Catch-It-Can-I-Eat-It\\_Spanish\\_2021\\_FINAL.pdf](https://portal.ct.gov/-/media/Departments-and-Agencies/DPH/dph/environmental_health/eoha/Fish_/If-I-Catch-It-Can-I-Eat-It_Spanish_2021_FINAL.pdf) (unless there is a more recent version). EPA noted in its June 28, 2021 letter that it is in discussion with the State regarding the translation of the biota consumption advisory pamphlets into various additional languages, and that EPA will provide any such additional translations to GE for distribution once available. In its December 21, 2021 letter, EPA noted that it will work with the State to determine the appropriate languages for the pamphlets, considering the demographics of the communities within the Housatonic River area that are affected by these advisories.

Specifically, GE will provide the biota consumption advisory pamphlet and cover letter to the fishing license agents listed in Table 2. This list of fishing license agents was previously included in the approved plan and was developed by reviewing CT DEEP’s list of town clerks and outdoor equipment retailers that sell fishing licenses (available at [https://portal.ct.gov/-/media/DEEP/fishing/general\\_information/TownClerkRetailAgentspdf.pdf](https://portal.ct.gov/-/media/DEEP/fishing/general_information/TownClerkRetailAgentspdf.pdf)), plotting the locations of all those entities in a Geographic Information System (GIS), and then including on the list in Table 2 the Town Clerk offices located within the Connecticut towns through which the Housatonic River flows and other retailers located within the counties of Litchfield, Fairfield, and New Haven. This list will be reviewed with EPA annually and revised as necessary. If, at any time, EPA, CT DEEP, or CT DPH identifies additional recipients for the advisory pamphlets, or any changes to the format, wording, or languages of the pamphlets, EPA will specify such additional recipients or

## 2021 ANNUAL REPORT ON BIOTA CONSUMPTION ADVISORY OUTREACH ACTIVITIES HOUSATONIC REST OF RIVER – CONNECTICUT

changes to the pamphlets (including translations into the desired languages), and GE will provide such additional pamphlets or make such changes.

In its cover letters to all fishing license agents, GE will request the license agents to distribute the pamphlet to all persons obtaining a fishing license. In addition, in all cover letters, GE will commit to provide the recipients with a reasonable number of additional pamphlets in either English or Spanish if requested (or in other languages if EPA provides GE with translations of the pamphlets into those languages).

As with the consumption advisory signs, if site conditions and/or CT DPH advisories change, GE will consult with EPA, CT DEEP, and CT DPH regarding updates to the biota consumption advisory pamphlets.

### **3.3 Other Activities**

In addition to the activities described above, GE will support other, related educational and outreach activities undertaken by EPA or the State to publicize the CT DPH's biota consumption advisory for the Housatonic River. Such activities may include, but are not limited to, providing information or technical assistance to EPA, CT DEEP, and/or CT DPH, as requested, for their development of public service announcements on their websites or for their holding of public meetings to publicize the biota consumption advisory, and if requested, use of QR codes on the advisory signs or in the informational pamphlets linking the public to additional information on CT DPH's website.

If site conditions and/or CT DPH advisories change, GE will consult with EPA, CT DEEP, and CT DPH regarding updates to any such outreach and educational activity materials to include current information. Further, since the manner of support and information dissemination may change over time, GE will discuss with EPA, CT DEEP, and CT DPH other changes or additions to the outreach program that are suggested by any of those agencies, and if agreed upon by EPA, CT DEEP and CT DPH and if consistent with the requirements of Section II.B.7.a of the Revised Modified Permit, GE will make such changes or additions to this revised outreach plan. Any changes proposed to this outreach plan by GE will be submitted to EPA for approval in the annual report described in Section 3.4 below.

### **3.4 Reporting**

In 2022 and subsequent years, GE will prepare and submit to EPA an annual report summarizing the biota consumption advisory activities conducted during the prior year. The annual report will summarize the activities conducted for the biota consumption advisory signs and implementation of other outreach and educational activities during the prior year. That report will also identify the entities to which copies of the consumption advisory informational pamphlets were distributed during the prior year. The report will include figures and tables to document the locations of the signs and identify locations where signs were installed or replaced if missing or illegible. The most

2021 ANNUAL REPORT ON BIOTA CONSUMPTION ADVISORY OUTREACH ACTIVITIES  
HOUSATONIC REST OF RIVER – CONNECTICUT

recent posting date, when known, will be included to help monitor the age of the signs. In addition, the report will describe the outreach activities to be conducted in the upcoming year, including any proposed changes to, or additional activities proposed for, the outreach program.



## 4 SCHEDULE

In accordance with the approved Biota Consumption Advisory Outreach Plan for Connecticut, GE will conduct sign installation, inspection, maintenance, and replacement activities on an annual basis, with the specific timing for the next round of such activities to be determined in consultation with EPA. Those activities will include the following: (1) After EPA has advised GE of any desired revisions to the format, wording, and languages of the signs and EPA has approved the revised signs, GE will post those revised signs as described in the second paragraph of Section 3.1; and (2) in other years, GE will conduct annual inspections of the posted signs and perform maintenance, replacement, and/or additional sign installation activities as necessary. Additionally, upon request by EPA or the State, GE will provide and post consumption advisory signs at specific location(s) along the River or its tributaries.

In addition, by March 27, 2022, GE will provide copies of the current biota consumption advisory pamphlet to the fishing license agents listed in Table 2 and ask them to distribute the pamphlets to all persons obtaining a fishing license. GE will subsequently repeat this activity on an annual basis, likely in the spring.

GE will submit the annual report on biota consumption advisory activities conducted in 2022 by February 28, 2023, and will thereafter submit such annual reports, as described in Section 3.4, by the end of February in the year following the subject year.

GE will continue to perform the biota consumption advisory outreach activities described in this revised plan until such time as the advisories are discontinued or this program is modified with EPA approval.

# Tables

**Table 1**  
**Summary of Consumption Advisory Sign Locations and Maintenance Activities**  
**Biota Consumption Advisory Outreach Annual Report**  
**Housatonic Rest of River - Connecticut**

Location Description	Location ID	Translations at Location	Most Recent Sign Installation Date	Coordinates <sup>1</sup>		Comments
				North	West	
Near old bridge abutments	1	English, Spanish	English - N/A Spanish - N/A	42.0313736	73.3498315	Found both English and Spanish signs past old bridge abutments on large tree off Weatogue Rd in Salisbury, CT
Fire dept. pull off	2	English, Spanish	English - N/A Spanish - N/A	42.0259341	73.3531601	Found both English and Spanish signs next to fire department water hookup on Weatogue Rd in Salisbury, CT
At Rte 44 bridge	3	English, Spanish	English - 11/03/21 Spanish - 11/03/21	42.0240141	73.3409852	Did not find English or Spanish signs. Replaced both signs on telephone pole next to bridge off Church St. Rt 44, in North Canaan, CT. Note: Signs put on new telephone pole because old pole is being removed
At Rte 7 bridge	4	English, Spanish	English - 11/03/21 Spanish - 11/03/21	42.0219583	73.3252832	Did not find English or Spanish signs. Replaced both signs on telephone pole adjacent to the bridge at corner of Rt.7 and Lower Rd.
At lower road bridge	5	English, Spanish	English - 11/03/21 Spanish - 11/03/21	42.0108126	73.3044297	Did not find English or Spanish signs. Replaced both signs on telephone pole off southeast side of bridge on Lower Rd. in East Canaan, CT
At blast furnace historic site	6	English, Spanish	English - 11/03/21 Spanish - 11/03/21	42.0109047	73.2924547	Did not find English or Spanish signs. Replaced both signs on tree near Blackberry River at Beckley Iron Furnace State Park. Park just before bridge and walk to bottom of falls in Canaan, CT
Great falls upper parking	7	English, Spanish	English - N/A Spanish - 11/03/21	41.9639168	73.3718792	Found English sign only. Replaced Spanish sign on large tree at end of Great Falls View Parking Lot off Housatonic River Rd., in Salisbury, CT
Lower great falls parking	8	English, Spanish	English - N/A Spanish - N/A	41.9611463	73.3737373	Found English and Spanish signs on tree at Lower Great Falls Pull-Off on Housatonic River Rd., in Salisbury, CT
Telephone pole east side of bridge	9	English, Spanish	English - N/A Spanish - N/A	41.9585392	73.3704315	Found English and Spanish signs on telephone pole at northeast side of Falls River Bridge off Water St. in Canaan, CT
Pull off above bridge	10	English, Spanish	English - 11/03/2021 Spanish - N/A	41.9581134	73.3712154	Found Spanish sign only. Replaced English sign on tree on pull-off - Falls Mountain Rd. & Dugway Rd. in Salisbury, CT
Canoe access kiosk	11	English, Spanish	English - 11/03/2021 Spanish - N/A	41.9571674	73.3701217	Found both English and Spanish signs. Replaced faded English sign on Falls Village Canoe access launch kiosk off Dugway Rd. in Salisbury, CT
D.S. canoe access pull off	12	English, Spanish	English - N/A Spanish - 11/03/2021	41.9484613	73.3679059	Found English sign only. Replaced Spanish sign on large tree adjacent to pull-off on Dugway Rd. in Salisbury, CT
Posts along corn field	13	English, Spanish	English - N/A Spanish - 11/03/2021	41.9342068	73.3623084	Found English sign only. Replaced Spanish sign on large post on southwest corner of bridge on Rt. 7 in Salisbury, CT
At kiosk DS RT 7, 112 bridge	14	English, Spanish	English - N/A Spanish - 11/03/2021	41.9327070	73.3627912	Found English sign only. Replaced Spanish sign on post of Appalachian Trail marker (southbound) on pull-off off Rt. 7 in Salisbury, CT
Pull off above reed brook	15	English, Spanish	English - 11/03/2021 Spanish - 11/03/2021	41.9175494	73.3592061	Found both English and Spanish signs. Replaced both signs because there were only parts of signs left. Located on tree at start of footpath adjacent to pull-off on River Road in Cornwall, CT
Tree below RR crossing	16	English, Spanish	English - N/A Spanish - N/A	41.9131778	73.3607880	Found both English and Spanish signs on tree near river adjacent to pull-off near railroad crossing on River Rd. in Cornwall, CT
Tree across from Indian Weir- River Road Cornwall	17	English, Spanish	English - N/A Spanish - N/A	41.9036288	73.3594080	Found both English and Spanish signs on large tree overhanging river, adjacent to pull-off near railroad crossing on River Rd. in Cornwall, CT
Pull off east side of trail	18	English, Spanish	English - N/A Spanish - 11/03/2021	41.8960232	73.3584685	Found English sign only. Replaced Spanish sign on tree adjacent to small pull-off on River Rd. in Cornwall, CT
Large pull off along river	19	English, Spanish	English - N/A Spanish - N/A	41.8889382	73.3573078	Found both English and Spanish signs on tree adjacent to 4 car pull-off on River Rd. in Cornwall, CT
Small pull off along river	20	English, Spanish	English - N/A Spanish - 11/03/2021	41.8859590	73.3595716	Found English sign only. Replaced Spanish sign on large tree adjacent to pull-off on River Rd. in Cornwall, CT
2nd pull along field	21	English, Spanish	English - N/A Spanish - N/A	41.8831788	73.3629210	Found English and Spanish signs on tree adjacent to second pull-off near field on River Rd. in Sharon, CT
Small pull off along field	22	English, Spanish	English - N/A Spanish - 11/03/2021	41.8809689	73.3641551	Found English sign only. Replaced Spanish sign on post at first pull-off on River Rd. in Sharon, CT
Elms North Parking	23	English, Spanish	English - N/A Spanish - N/A	41.8804337	73.3659381	Found both English and Spanish signs on post at end of parking loop off Rt. 7 in Sharon, CT

**Table 1**  
**Summary of Consumption Advisory Sign Locations and Maintenance Activities**  
**Biota Consumption Advisory Outreach Annual Report**  
**Housatonic Rest of River - Connecticut**

Location Description	Location ID	Translations at Location	Most Recent Sign Installation Date	Coordinates <sup>1</sup>		Comments
				North	West	
Mill River bridge	24	English, Spanish	English – N/A Spanish – 11/02/2021	41.8716745	73.3632858	Found English sign only. Replaced Spanish sign on telephone pole at corner of River Park and West Cornwall covered bridge in Sharon, CT
Garbage pool	25	English, Spanish	English – N/A Spanish – 11/02/2021	41.8692857	73.3631486	Found English sign only. Replaced Spanish sign on tree at "The Bend" canoe access launch off Lower River Rd. in Cornwall, CT
Pull off above fly section	26	English, Spanish	English – N/A Spanish – N/A	41.8690233	73.3676631	Found both English and Spanish signs on tree adjacent to pull-off on Rt. 7 just northeast of Pine Swamp Brook Falls in Sharon, CT
Pull Off US Pine Swamp Brook	27	English, Spanish	English – N/A Spanish – N/A	41.8667338	73.3697553	Found both English and Spanish signs on tree at Rt. 7 pull-off just after Pine Swamp Brook Falls, adjacent to pull-off on non-river side of road in Sharon, CT
Pine Swamp Brook	28	English, Spanish	English – N/A Spanish – N/A	41.8665103	73.3695169	Found English and Spanish signs on tree across from Rt. 7 one car pull-off just after Pine Swamp Brook Falls
Trinity pull off	29(1)	English, Spanish	English – N/A Spanish – 11/02/2021	41.8635108	73.3702407	Found English sign only. Replaced Spanish sign on large pine tree adjacent to Trinity Riverside Trailhead at end of Lower River Rd. in Cornwall, CT
Trinity pull off	29(2)	English, Spanish	English – N/A Spanish – N/A	41.8646778	73.3710333	Found English and Spanish signs on tree by river, along Rt. 7, coordinates are approximate
In front of Clarkes	30	English, Spanish	English – N/A Spanish – 11/02/2021	41.8624019	73.3733347	Found English sign only. Replaced Spanish sign on tree across Rt. 7 from Clarke Outdoors store in Sharon, CT
Border of TMA fly section	31	English, Spanish	English – N/A Spanish – N/A	41.8587375	73.3749403	Found English and Spanish signs across from Rt. 7 pull-off at start of Trout Management Area on tree in Sharon, CT
First pull off after Carse Brook	32(1)	English, Spanish	English – N/A Spanish – N/A	41.8546226	73.3761258	Found both Spanish and English signs on tree before Carse Brook at Rt. 7 pull-off in Sharon, CT
First pull off after Carse Brook	32(2)	English, Spanish	English – N/A Spanish – N/A	41.8558266	73.3756300	Found both Spanish and English signs on tree just after Carse Brook at Rt. 7 pull-off in Sharon, CT
Cellar hole	33	English, Spanish	English – N/A Spanish – N/A	41.8510599	73.3760175	Found English and Spanish signs at Cellar Hole boat launch pull-off on Rt. 7 in Sharon, CT
Pull off below cellar hole	34	English, Spanish	English - N/A Spanish - 11/02/2021	41.8463806	73.3754449	Found English sign only. Replaced Spanish sign on tree at Rt. 7 pull-off with "No Swimming No Picnicking" sign in Sharon, CT
End of campsites at meadows	35	English, Spanish	English - 11/02/2021 Spanish - 11/02/2021	41.8418393	73.3767129	Found piece of Spanish sign on tree at end of road, down path about 100 ft in Housatonic Meadows State Campground (take left at entry - all the way to end at trail) in Sharon, CT. Replaced both English and Spanish signs
Housatonic meadows campground	36(1)	English, Spanish	English - N/A Spanish - N/A	41.8396575	73.3780520	Found Spanish and English signs on tree before cabins at Housatonic Meadows State Campground (take a left at entry) in Sharon, CT
Housatonic meadows campground	36(2)	English, Spanish	English - N/A Spanish - N/A	41.8412251	73.3768500	Found Spanish and English signs on tree at end of road past cabins at Housatonic Meadows State Campground (take a left at entry - just after cabins before end of road) in Sharon, CT
In front of pine knob loop	37	English, Spanish	English - N/A Spanish - 11/02/2021	41.8330233	73.3832334	Found English sign only. Replaced Spanish sign on tree across Rt. 7 from Pine Knob Loop Trailhead Parking in Cornwall, CT
Dual pull off below pine knob	38(1)	English, Spanish	English - N/A Spanish - N/A	41.8308085	73.3845745	Found English and Spanish signs on telephone pole adjacent to Rt. 7 pull-off just before Pine Knob Loop Trail in Cornwall, CT
Dual pull off below pine knob	38(2)	English, Spanish	English - N/A Spanish - N/A	41.8314613	73.3845121	Found English and Spanish signs on telephone pole just north of pull-off before Pine Knob Loop Trail in Cornwall, CT
Dual pull off below pine knob	38(3)	English, Spanish	English - 11/02/2021 Spanish - 11/02/2021	41.8321875	73.3843401	Found piece of English sign. Replaced English and Spanish signs on tree just south of Pine Knob Loop Trail on west side of Rt. 7 in Cornwall, CT
Second pull off upstream housatonic meadows	39	English, Spanish	English - N/A Spanish - N/A	41.8279812	73.3822218	Found both signs on tree at pull-off on Rt. 7 in Cornwall, CT
At roadside pull-off with picnic table	40	English, Spanish	English - 11/02/2021 Spanish - 11/02/2021	41.8238621	73.3578895	Did not find Spanish or English signs. Replaced both signs on tree adjacent to pull-off w/ picnic tables on Furnace Brook Rd. in Cornwall, CT
First pull off upstream housatonic meadows	41	English, Spanish	English - N/A Spanish - N/A	41.8260165	73.3798139	Found English and Spanish signs on large pine tree on pull-off on Rt. 7, just north of Housatonic Meadows. Reattached sign board to tree, on ground

**Table 1**  
**Summary of Consumption Advisory Sign Locations and Maintenance Activities**  
**Biota Consumption Advisory Outreach Annual Report**  
**Housatonic Rest of River - Connecticut**

Location Description	Location ID	Translations at Location	Most Recent Sign Installation Date	Coordinates <sup>1</sup>		Comments
				North	West	
Housatonic meadows parking	42	English, Spanish	English - N/A Spanish - N/A	41.8249844	73.3784389	Found English and Spanish signs on tree at the river side of parking area in Housatonic Meadows State Park in Cornwall, CT
Housatonic meadows water entry	43	English, Spanish	English - N/A Spanish - 11/02/2021	41.8245557	73.3765449	Found English sign on tree below "No entry into water" sign just to the south of Housatonic Meadows State Park parking area in Cornwall, CT. Replaced Spanish Sign
Boat launch housatonic meadows	44	English, Spanish	English - N/A Spanish - N/A	41.8239131	73.3733779	Found both Spanish and English signs on post at boat launch in Housatonic Meadows State Park to the north of commercial boat launch in Cornwall, CT
Commercial boat launch	45	English, Spanish	English - N/A Spanish - N/A	41.8231883	73.3725780	Found both Spanish and English signs on tree at commercial boat launch in Housatonic Meadows State Park at end of road in Cornwall, CT
At bridge just above confluence with Housatonic River	46(1&2)	English, Spanish	English - 11/01/2021 Spanish - N/A	41.8213871	73.3712023	Found 2 sets of English and Spanish signs on telephone pole just past Furnace Brook confluence at parking area off Popple Swamp Rd. in Cornwall, CT. Replaced English sign due to fading.
At bridge just above confluence with Housatonic River	46(3)	English, Spanish	English - N/A Spanish - 11/01/2021	41.8219437	73.3711222	Found English sign only on large pine tree at start of Lower River Rd., next to railroad tracks in Cornwall, CT. Replaced Spanish sign
Furnace Brook confluence	47	English, Spanish	English - 11/01/2021 Spanish - N/A	41.8210340	73.3713518	Found both English and Spanish signs on telephone pole by Furnace Brook confluence bridge off Popple Swamp Rd. in Cornwall, CT. Replaced English sign due to sun bleaching - sign faded
Underneath Cornwall bridge	48	English, Spanish	English - 11/01/2021 Spanish - 11/01/2021	41.8199800	73.3732500	Did not find English or Spanish signs. Replaced both signs at Francis L. Sheane Fly Fishing Area pull-off on River Rd, under Rt. 7 bridge in Sharon, CT
Above Rte 4 bridge	49	English, Spanish	English - N/A Spanish - N/A	41.8186086	73.3682244	Found both English and Spanish signs on tree at Furnace Brook Memorial pull-off on Rt. 4 just east of Cornwall bridge
End of River Rd trail head	50	English, Spanish	English - N/A Spanish - N/A	41.8077504	73.3916629	Found both English and Spanish signs on tree at pull-off on River Rd., close to Appalachian Trail gate in Sharon, CT
Gunn Brook Pull off	51	English, Spanish	English - N/A Spanish - N/A	41.8050184	73.3872976	Found both English and Spanish signs on tree at end of Swifts Bridge Rd. before closure off Rt. 7.
Across from Kent Falls	52	English, Spanish	English - 11/01/2021 Spanish - 11/01/2021	41.7765666	73.4191636	Did not find English or Spanish signs. Replaced both signs on tree across the railroad tracks and to the west of Kent Falls State Park off Rt. 7 in Kent, CT
Footpath Kiosk End of River Rd	53	English, Spanish	English - N/A Spanish - N/A	41.7679466	73.4381184	Found both English and Spanish signs on Appalachian Trail kiosk at end of River Rd. in Kent, CT
North Kent Pool	54	English, Spanish	English - N/A Spanish - N/A	41.7668043	73.4380071	Found both English and Spanish signs on Housatonic River Wildlife Management Area kiosk at end of N Kent No 2 Rd. in Kent, CT
Footpath near culvert past gate	55	English, Spanish	English - 10/29/2021 Spanish - 10/29/2021	41.7614319	73.4471906	Did not find English or Spanish signs, but found nails where signs were, adjacent to culvert past Appalachian Trail gate in Kent, CT. Replaced both signs.
Hiker pull off River Rd	56	English, Spanish	English - N/A Spanish - 10/29/2021	41.7580355	73.4502239	Found English sign only. Replaced Spanish sign on tree adjacent to Appalachian Trail parking in Kent, CT
Long pull off River Rd	57	English, Spanish	English - N/A Spanish - N/A	41.7510705	73.4574571	Found English and Spanish signs on large tree adjacent to pull-off on River Rd. in Kent, CT
2 car pull off above island	58	English, Spanish	English - 10/29/2021 Spanish - 10/29/2021	41.7507338	73.4595865	Did not find English or Spanish signs. Replaced both signs adjacent to 2 car pull-off on River Rd., just north of brook culvert on large tree in Kent, CT
Pull off next to Chossan Brook	59	English, Spanish	English - N/A Spanish - 10/29/2021	41.7501105	73.4599965	Found English sign only. Replaced Spanish sign on tree next to river adjacent to island pull-off, River Rd. in Kent, CT. Next to Choggan Brook

**Table 1**  
**Summary of Consumption Advisory Sign Locations and Maintenance Activities**  
**Biota Consumption Advisory Outreach Annual Report**  
**Housatonic Rest of River - Connecticut**

Location Description	Location ID	Translations at Location	Most Recent Sign Installation Date	Coordinates <sup>1</sup>		Comments
				North	West	
John Rodgers memorial	60	English, Spanish	English - N/A Spanish - 10/29/2021	41.7454448	73.4646448	Found English sign only. Replaced Spanish sign on tree next to river adjacent to pull-off on River Rd. John Rodgers Memorial in Kent, CT
First pull off on River Rd	61	English, Spanish	English - N/A Spanish - 10/29/2021	41.7409782	73.4701715	Found English sign only. Replaced Spanish sign on tree adjacent to pull-off on River Rd. in Kent, CT
Large pull off before River Rd	62	English, Spanish	English - N/A Spanish - N/A	41.7388249	73.4723139	Found English and Spanish signs on a telephone pole adjacent to pull-off on Skiff Mountain Rd. in Kent, CT
Large log pull off	63	English, Spanish	English - N/A Spanish - 10/29/2021	41.7364885	73.4739591	Found English sign only. Replaced Spanish sign on dead tree adjacent to pull-off on Skiff Mountain Rd. in Kent, CT
341 bridge street bridge	64	English, Spanish	English - N/A Spanish - 10/29/2021	41.7268615	73.4815584	Found English sign only. Replaced Spanish sign on tree under west side of Macedonia Rd. (Rt 341) bridge in Kent, CT. Park on trail off Skiff Mountain Rd. and walk under bridge
Pull off above Bulls Bridge	65	English, Spanish	English - N/A Spanish - 10/29/2021	41.6894114	73.5044216	Found English sign only. Replaced Spanish sign on tree adjacent to pull-off on Rt. 7 north of Bulls Bridge in Kent, CT
Large pull off Schaghticoke Rd	66	English, Spanish	English - 10/28/2021 Spanish - 10/28/2021	41.6842323	73.5084392	Did not find English or Spanish signs. Replaced both signs on large tree adjacent to barricaded pull-off off Schaghticoke Rd. in Kent, CT
Above Bulls Bridge kiosk	67	English, Spanish	English - 10/28/2021 Spanish - N/A	41.6719967	73.5110570	Found Spanish sign only. Replaced English sign on tree past information kiosk off Bulls Bridge Rd. on west side of Housatonic River in Kent, CT
Bulls Bridge Kiosk	68	English, Spanish	English - N/A Spanish - N/A	41.6758218	73.5097454	Found English and Spanish signs at kiosk off Bulls Bridge Rd. right past covered bridge on west side of Housatonic River in Kent, CT
Bulls Bridge pool	69	English, Spanish	English - N/A Spanish - 10/28/2021	41.6730508	73.5092244	Found English sign only. Replaced Spanish sign on tree next to flat rock by river. Park at Bulls Bridge and walk south down Appalachian Trail ~1,000 ft, Kent, CT
Cat Rocks bridge	70	English, Spanish	English - N/A Spanish - 10/28/2021	41.6660701	73.5069456	Found English sign only. Replaced Spanish sign on tree adjacent to Cat Rock bridge. Park at Bulls Bridge and walk down Homestead Trail ~1 mile in Kent, CT
Cat Rocks Campground	71	English, Spanish	English - N/A Spanish - 10/28/2021	41.6651396	73.5072450	Found English sign only. Replaced Spanish sign on tree near Cat Rock Camping Area. Park at Bulls Bridge and walk down Homestead Trail over Cat Rock bridge, in Sherman, CT
Gunns Eddy lot	72	English, Spanish	English - N/A Spanish - 10/28/2021	41.6628543	73.4955364	Located English sign only. Replaced Spanish sign on post to left of gate at Gunns Eddy lot off Rt. 7 in New Milford, CT
First light power plant	73	English, Spanish	English - N/A Spanish - 10/28/2021	41.6584438	73.4921542	Located English sign only. Replaced Spanish sign on small tree near river adjacent to First Light Hydro access off Rt. 7 in New Milford, CT
Pull off above Gaylordsville bridge	74	English, Spanish	English - N/A Spanish - N/A	41.6515331	73.4881225	Located English and Spanish signs on large tree adjacent to barricaded pull-off on Rt. 7 in New Milford, CT
Gaylordsville bridge	75	English, Spanish	English - N/A Spanish - 10/29/2021	41.6464521	73.4831815	Found English sign only. Replaced Spanish sign on tree near bottom of parking lot on southeast corner of Gaylordsville Bridge in Gaylordsville, CT. Note: Gate is locked to drive down to parking area
Bend of the Road pull off Rt 37	76	English, Spanish	English - N/A Spanish - 10/28/2021	41.6319932	73.4714837	Found English sign only. Replaced Spanish sign on small tree adjacent to small pull-off on Rt. 7, New Milford, CT
Second pull off on River Rd New Milford	77	English, Spanish	English - 10/27/2021 Spanish - 10/27/2021	41.6325540	73.4709614	Did not find English or Spanish signs. Replaced both signs on large tree adjacent to seventh pull-off on River Rd. (coming from Boardman Rd.) in New Milford, CT
Third pull off River Rd New Milford	78	English, Spanish	English - N/A Spanish - 10/27/2021	41.6302085	73.4669438	Found English sign only. Replaced Spanish sign at sixth pull-off on River Rd. (coming from Boardman Rd) on small tree adjacent to pull-off in New Milford, CT
Fourth pull off River Rd New Milford	79	English, Spanish	English - N/A Spanish - 10/27/2021	41.6230617	73.4616846	Found English sign only. Replaced Spanish sign at fifth pull-off on River Rd. (coming from Boardman Rd) on large tree adjacent to pull-off in New Milford, CT



**Table 1**  
**Summary of Consumption Advisory Sign Locations and Maintenance Activities**  
**Biota Consumption Advisory Outreach Annual Report**  
**Housatonic Rest of River - Connecticut**

Location Description	Location ID	Translations at Location	Most Recent Sign Installation Date	Coordinates <sup>1</sup>		Comments
				North	West	
Pulloff on RT 37 after Straight-away	80	English, Spanish	English - N/A Spanish - 10/28/2021	41.6218468	73.4629815	Found English sign only. Replaced Spanish sign on large tree about 100 yards to the northeast of new small pull-off on Rt. 7, New Milford, CT
Sixth pull off River Rd New Milford	81	English, Spanish	English - 10/27/2021 Spanish - 10/27/2021	41.6161775	73.4534978	Did not find English or Spanish signs at fourth pull-off on River Rd. (coming from Boardman Rd). Replaced both signs on first tree adjacent to parking area, New Milford, CT
Pull off on Rt 37 US Private Rd	82	English, Spanish	English - N/A Spanish - 10/28/2021	41.6147693	73.4530801	Found English sign only. Replaced Spanish sign on small tree adjacent to pull-off on Rt. 7, near Kennedy Ct, New Milford, CT
Beach pull off	83	English, Spanish	English - N/A Spanish - N/A	41.6143337	73.4496432	Found English and Spanish signs on third pull-off on River Rd. (coming from Boardman Rd). Replaced nails because signs were coming off, New Milford, CT
Eighth pull off River Rd New Milford	84	English, Spanish	English - N/A Spanish - 10/27/2021	41.6110867	73.4485441	Found English sign only. Replaced Spanish sign on dead tree at second pull-off on River Rd. (coming from Boardman Rd), New Milford, CT
Ninth pull off River Rd New Milford	85	English, Spanish	English - N/A Spanish - 10/27/2021	41.6088386	73.4493458	Found English sign only. Replaced Spanish sign on large tree at first pull-off on River Rd., New Milford, CT
Bleachry Dam	86	English, Spanish	English - N/A Spanish - 10/27/2021	41.5654719	73.4127115	Found English sign only. Replaced Spanish sign on large tree to the right of gate on path leading down to Bleachry Dam. Trail starts at back of parking lot for Orthodontics office, difficult to find, New Milford, CT
West Cove Marina	87	English, Spanish	English - N/A Spanish - N/A	41.5646529	73.4078342	Found English and Spanish signs on post next to boat launch at West Cove Marina. Drive to end of West St. and around back of building to launch
Town Park	88	English, Spanish	English - N/A Spanish - N/A	41.5552755	73.4065729	Found English and Spanish signs at Addis Park boat launch off Lower Grove St. in New Milford, CT
Lillinonah State Boat Launch	89	English, Spanish	English - N/A Spanish - N/A	41.4802646	73.3489269	Found English, Spanish, and Vietnamese, Cambodian, Lao, Hmong signs at kiosk next to Bridgewater/ Lake Lillinonah Public Boat Launch in Bridgewater, CT
Lillinonah State Boat Launch	90	Vietnamese, Cambodian, Lao, Hmong	N/A	41.4802646	73.3489269	
Lillinonah Woods	91	English, Spanish	English - N/A Spanish - 10/26/2021	41.4754540	73.3506881	Found English sign only. Replaced Spanish sign on kiosk at Lillinonah Woods Park off Obtuse Hill Rd., in Brookfield, CT
Lillinonah Lake Boat Launch-Hanover Street	92	English, Spanish	English - N/A Spanish - 10/26/2021	41.4712329	73.3323964	Found English sign only. Replaced Spanish and Vietnamese, Cambodian, Lao, Hmong signs at kiosk next to Lake Lillinonah Town Park boat launch in Newtown, CT
Lillinonah Lake Boat Launch-Hanover Street	93	Vietnamese, Cambodian, Lao, Hmong	10/26/2021	41.4712329	73.3323964	
George C Waldo State Park Area	94	English, Spanish	English - N/A Spanish - 10/26/2021	41.4639192	73.2867392	Found English sign only. Replaced Spanish sign on tree to left of access gate in George C Waldo State Park Area
Pond Brook Confluence with Housatonic	95	English, Spanish	English - N/A Spanish - N/A	41.4596519	73.3248980	Found English and Spanish signs on kiosk next to Town of Newtown Park & Boat Ramp in Newtown, CT
Below Shepaug River Dam	96	English, Spanish	English - N/A Spanish - 10/26/2021	41.4500145	73.2905771	Found English sign only. Replaced Spanish and Vietnamese, Cambodian, Lao, Hmong signs on the large pine tree in the Housatonic River Project Recreation area, just downstream of the Shepaug Dam
Below Shepaug River Dam	97	Vietnamese, Cambodian, Lao, Hmong	10/26/2021	41.4500145	73.2905771	
Upper Paugusett Trails	98	English, Spanish	English - N/A Spanish - 10/26/2021	41.4497604	73.3069349	Found English sign only. Replaced Spanish sign on kiosk at end of Echo Valley Rd. - The Sugarbush at Upper Paugusett in Newtown, CT
River Road- Sandy Hook	99	English, Spanish	English - N/A Spanish - 10/26/2021	41.4448574	73.2670531	Found English sign only. Replaced Spanish sign on tree on River Rd. pull-off in Southbury, CT

**Table 1**  
**Summary of Consumption Advisory Sign Locations and Maintenance Activities**  
**Biota Consumption Advisory Outreach Annual Report**  
**Housatonic Rest of River - Connecticut**

Location Description	Location ID	Translations at Location	Most Recent Sign Installation Date	Coordinates <sup>1</sup>		Comments
				North	West	
Newtown Forest Trails	100	English, Spanish	English - N/A Spanish - 10/27/2021	41.4442831	73.3043922	Found English sign only. Replaced Spanish sign on tree across Alberts Hill Rd. from parking area for Newtown Forest Association in Newtown, CT
Confluence of the Pootatuck and Housatonic	101	English, Spanish	English - N/A Spanish - 10/27/2021	41.4398828	73.2687372	Found English sign only. Replaced Spanish sign on large tree at back of parking lot off Bridge End Farm Ln in park. Sandy Hook, CT
Pomperaug River Confluence Area	102	English, Spanish	English - N/A Spanish - N/A	41.4389171	73.2511896	Found Spanish and English signs on large tree at bottom of path off River Rd. Park across River Rd. and walk down past gate
Lake Zoar Boat Launch	103	Vietnamese, Cambodian, Lao, Hmong	10/26/2021	41.4278173	73.2362265	Found English and Spanish signs only on kiosk at Lake Zoar Public Boat Launch in Southbury, CT. Replaced Vietnamese, Cambodian, Lao, Hmong sign
Lake Zoar Boat Launch	104	English, Spanish	English - N/A Spanish - N/A	41.4278173	73.2362265	
Kettletown State Park	105	English, Spanish	English - N/A Spanish - 10/26/2021	41.424611	73.207332	Found English sign only, on sign post/ board, in Kettletown State Park, adjacent to cove of Lake Zoar, off Georges Hill Rd., Southbury, CT. Replaced Vietnamese, Cambodian, Lao, Hmong sign (10/13/2021) and Spanish sign (10/26/2021)
Kettletown State Park	106	Vietnamese, Cambodian, Lao, Hmong	10/13/2021	41.424611	73.207332	
Jackson Cove Park	107	English, Spanish	English - N/A Spanish - 10/26/2021	41.411503	73.190221	Found English and Vietnamese, Cambodian, Lao, Hmong signs on telephone pole adjacent to Jackson Cave boat launch, at Jackson Cove Park, Jackson Cove Rd, Oxford, CT. Replaced Spanish sign on 10/26/2021
Jackson Cove Park	108	Vietnamese, Cambodian, Lao, Hmong	N/A	41.411503	73.190221	
Paugusett State Forest Zoar Trail	109	English, Spanish	English - N/A Spanish - 10/27/2021	41.402352	73.187485	Found English sign only, on sign post, at Paugusett State Forest Zoar Trailhead at far end of Great Quarter Rd., Sandy Hook, CT. Replaced Spanish sign on 10/27/2021
Marina Halfway River	110	English, Spanish	English - N/A Spanish - 10/27/2021	41.389921	73.186828	Found English sign only on attendant's shed at Eichlers Cove Marina, Old Bridge Rd., Sandy Hook, CT. Replaced Spanish sign on 10/27/2021
Coppermine Rd Pulloff	111	English, Spanish	English - 10/12/2021 Spanish - 10/26/2021	41.385190	73.172136	Found no signs at Coppermine Rd. pull-off adjacent to Stevenson Dam. Replaced English and Vietnamese, Cambodian, Lao, Hmong signs on tree adjacent to pulloff, Coppermine Rd., Oxford, CT (10/12/2021). Found a piece of an old sign on the same tree, adjacent to trail to Housatonic River. Replaced Spanish sign on 10/26/2021
Coppermine Rd Pulloff	112	Vietnamese, Cambodian, Lao, Hmong	10/12/2021	41.385190	73.172136	
Roosevelt Dr First Light Pull-off	113	English, Spanish	English - 10/12/2021 Spanish - 10/26/2021	41.384197	73.165411	Found no signs at Roosevelt Dr (Rt. 34) first light pull-off area. Replaced English and Vietnamese, Cambodian, Lao, Hmong signs on tree along trail from pull-off area to Housatonic River Rt. 34, Oxford, CT (10/12/2021). Replaced Spanish sign on 10/26/2021
Roosevelt Dr First Light Pull-off	114	Vietnamese, Cambodian, Lao, Hmong	10/12/2021	41.384197	73.165411	
Stevenson Dam Recreational area	115	English, Spanish	English - N/A Spanish - 10/27/2021	41.382474	73.168963	Found English sign on signpost at Housatonic River Project Recreational Area, adjacent to Stevenson Dam off of Rt. 34, south side of Dam, Monroe, CT. Replaced Vietnamese, Cambodian, Lao, Hmong sign on same signpost (10/13/2021). Replaced Spanish sign on 10/27/2021
Stevenson Dam Recreational area	116	Vietnamese, Cambodian, Lao, Hmong	10/13/2021	41.382474	73.168963	



**Table 1**  
**Summary of Consumption Advisory Sign Locations and Maintenance Activities**  
**Biota Consumption Advisory Outreach Annual Report**  
**Housatonic Rest of River - Connecticut**

Location Description	Location ID	Translations at Location	Most Recent Sign Installation Date	Coordinates <sup>1</sup>		Comments
				North	West	
Indian Wells Boat Launch	117	English, Spanish	English - N/A Spanish - N/A	41.340743	73.124218	Found English, Spanish, and Vietnamese, Cambodian, Lao, Hmong signs on signpost at Indian Well State Park boat launch, Rt. 454, Shelton CT
Indian Wells Boat Launch	118	Vietnamese, Cambodian, Lao, Hmong	N/A	41.340743	73.124218	
Across from Osbornedale State Park	119	English, Spanish	English - 10/12/2021 Spanish - 10/26/2021	41.338741	73.117091	Found small piece of English sign on telephone pole off of Rt. 34, adjacent to Pink House Cove Ice Fishing Area, on Housatonic River. Replaced English and Vietnamese, Cambodian, Lao, Hmong signs on telephone pole, Rt. 34, Derby, CT (10/12/2021). Replaced Spanish sign on 10/26/2021
Pink House Cove	120	Vietnamese, Cambodian, Lao, Hmong	10/12/2021	41.338741	73.117091	
Maples Boat Launch	121	English, Spanish	English - N/A Spanish - 10/25/21	41.338111	73.121916	Found English sign only, on wood post at Maples Boat Launch in Shelton CT. On The Maples Rd., off Indian Well Road, off Rt. 110. Replaced Spanish sign on 10/25/2021
Riverside Park	122	English, Spanish	English - 10/25/21 Spanish - 10/25/21	41.3236115	73.1007545	Both English and Spanish signs missing from railing post at top of steps. Replaced both signs
Derby Dam Area	123	English, Spanish	English - N/A Spanish - 10/25/2021	41.325955	73.100433	Found English sign only, on sign for Derby Dam in Derby, CT. Replaced Vietnamese, Cambodian, Lao, Hmong sign on the same sign (10/11/2021). Spanish sign replaced on 10/25/2021
Derby Dam Area	124	Vietnamese, Cambodian, Lao, Hmong	10/11/2021	41.325955	73.100433	
Hawkins Point	125	English, Spanish	English - N/A Spanish - N/A	41.315168	73.085269	Found both signs on telephone pole at O' Sullivan's Island Recreation Park and the Derby Greenway, Derby CT

**Note:**  
<sup>1</sup> Units of Coordinates are in degrees, as measured with global positioning system-based Maps application.  
 N/A - Not Available, installation date prior to fall 2021

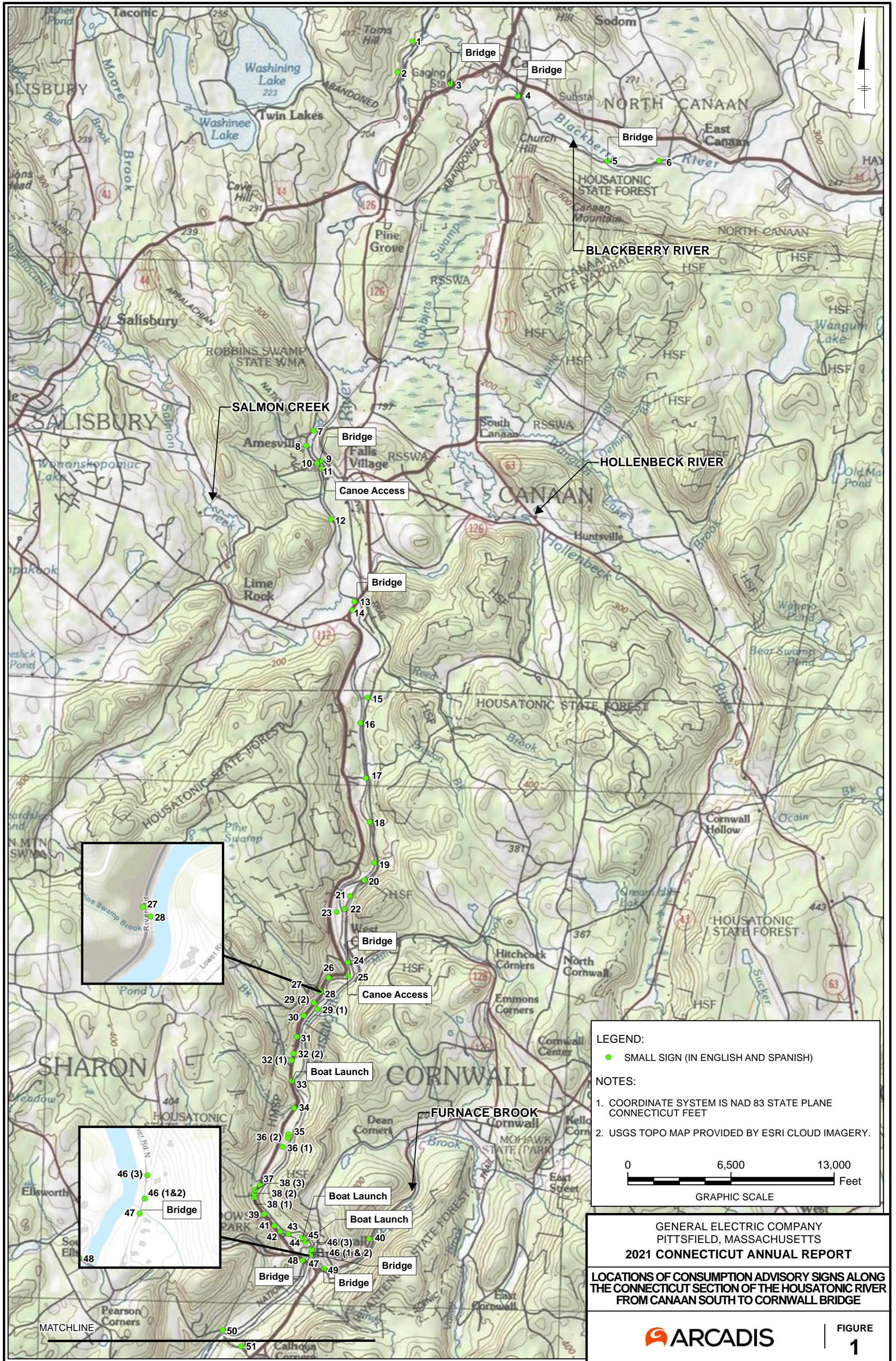
**Table 2**  
**Fishing License Agents To Be Provided Consumption Advisory Pamphlet**  
**Biota Consumption Advisory Outreach Annual Report**  
**Housatonic Rest of River - Connecticut**



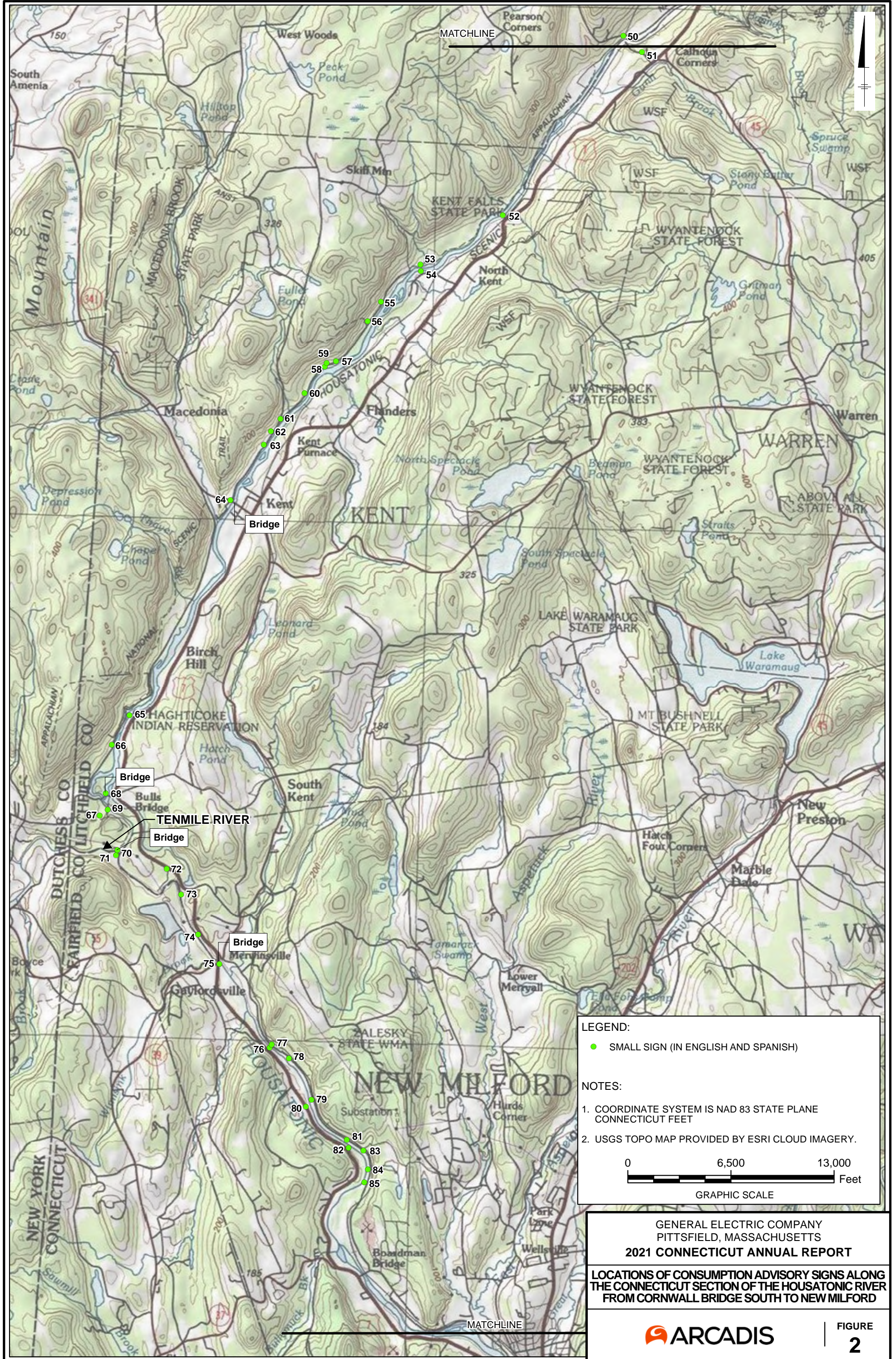
County	Business Name	Business Address
Fairfield	Bass Pro Outdoor World, LLC	1 Bass Pro Dr., Bridgeport, Connecticut, 06608
Fairfield	Brookfield Town Clerk	100 Pocono Rd., Brookfield, Connecticut, 06804
Fairfield	Candlewood Bait & Tackle	36 Tamarack Ave., Danbury, Connecticut, 06811
Fairfield	Dick's Sporting Goods #1402	444 Connecticut Ave., Norwalk, Connecticut, 06854
Fairfield	Dick's Sporting Goods #612	7 Backus Ave., Danbury, Connecticut, 06810
Fairfield	Fisherman's Paradise, LLC	2 Fort Point St., Norwalk, Connecticut, 06855
Fairfield	Monroe Town Clerk	7 Fan Hill Rd., Monroe, Connecticut, 06468
Fairfield	Orbit Marine Sports Center, Inc.	3273 Fairfield Ave., Bridgeport, Connecticut, 06605
Fairfield	Pete's Place	124 Jefferson St., Stamford, Connecticut, 06902
Fairfield	Ridgefield Town Clerk	400 Main St., Ridgefield, Connecticut, 06877
Fairfield	Shelton Town Clerk	54 Hill St., Shelton, Connecticut, 06484
Fairfield	Sherman Town Clerk	9 Route 39 N, Sherman, Connecticut, 06784
Fairfield	Stratford Bait & Tackle	1076 Stratford Ave., Stratford, Connecticut, 06615
Fairfield	Stratford Town Clerk	2725 Main St., Stratford, Connecticut, 06615
Litchfield	Back to Basics	31 Main St., Terryville, Connecticut, 06786
Litchfield	Canaan Town Clerk	108 Main St., Falls Village, Connecticut, 06031
Litchfield	Cornwall Town Clerk	26 Pine St., West Cornwall, Connecticut, 06796
Litchfield	DEEP Western District HQ	230 Plymouth Rd., Harwinton, Connecticut, 06791
Litchfield	Jim's Bait & Tackle	391 Canaan Norfolk Rd., Canaan, Connecticut, 06018
Litchfield	Kent Town Clerk	41 Kent Green Blvd., Kent, Connecticut, 06757
Litchfield	New Milford Town Clerk	10 Main St., New Milford, Connecticut, 06776
Litchfield	Salisbury Town Clerk	27 Main St., Salisbury, Connecticut, 06068
Litchfield	Sanzeri's	288 S Main St., Thomaston, Connecticut, 06787
Litchfield	Torrington Wireless	246 N Elm St., Torrington, Connecticut, 06790
Litchfield	Upcountry Sportfishing	352 Main St., New Hartford, Connecticut, 06057
New Haven	Bobby J's Bait & Tackle	354 New Haven Ave., Milford, Connecticut, 06460
New Haven	Captain Morgan's Bait & Tackle	21 Boston Post Rd., Madison, Connecticut, 06443
New Haven	Dee's Bait & Tackle	93 Clay St., New Haven, Connecticut, 06513
New Haven	Derby Town Clerk	1 Elizabeth St., Derby, Connecticut, 06418
New Haven	Dick's Sporting Goods #1246	411 Universal Dr. N, North Haven, Connecticut, 06473
New Haven	Dick's Sporting Goods #1389	275 Union St., Waterbury, Connecticut, 06706
New Haven	Dick's Sporting Goods #169	470 Lewis Ave., Meriden, Connecticut, 06451
New Haven	Dick's Sporting Goods #282	1201 Boston Post Rd., Milford, Connecticut, 06460
New Haven	Fisherman's Paradise, LLC	38 Bridgeport Ave., Milford, Connecticut, 06460
New Haven	Milford Town Clerk	70 W River St., Milford, Connecticut, 06460
New Haven	New England Diving of Connecticut	1060 S Colony Rd., Wallingford, Connecticut, 06492
New Haven	Oxford Town Clerk	486 Oxford Rd., Oxford, Connecticut, 06478
New Haven	Seymour Town Clerk	1 First St., Seymour, Connecticut, 06483

# Figures

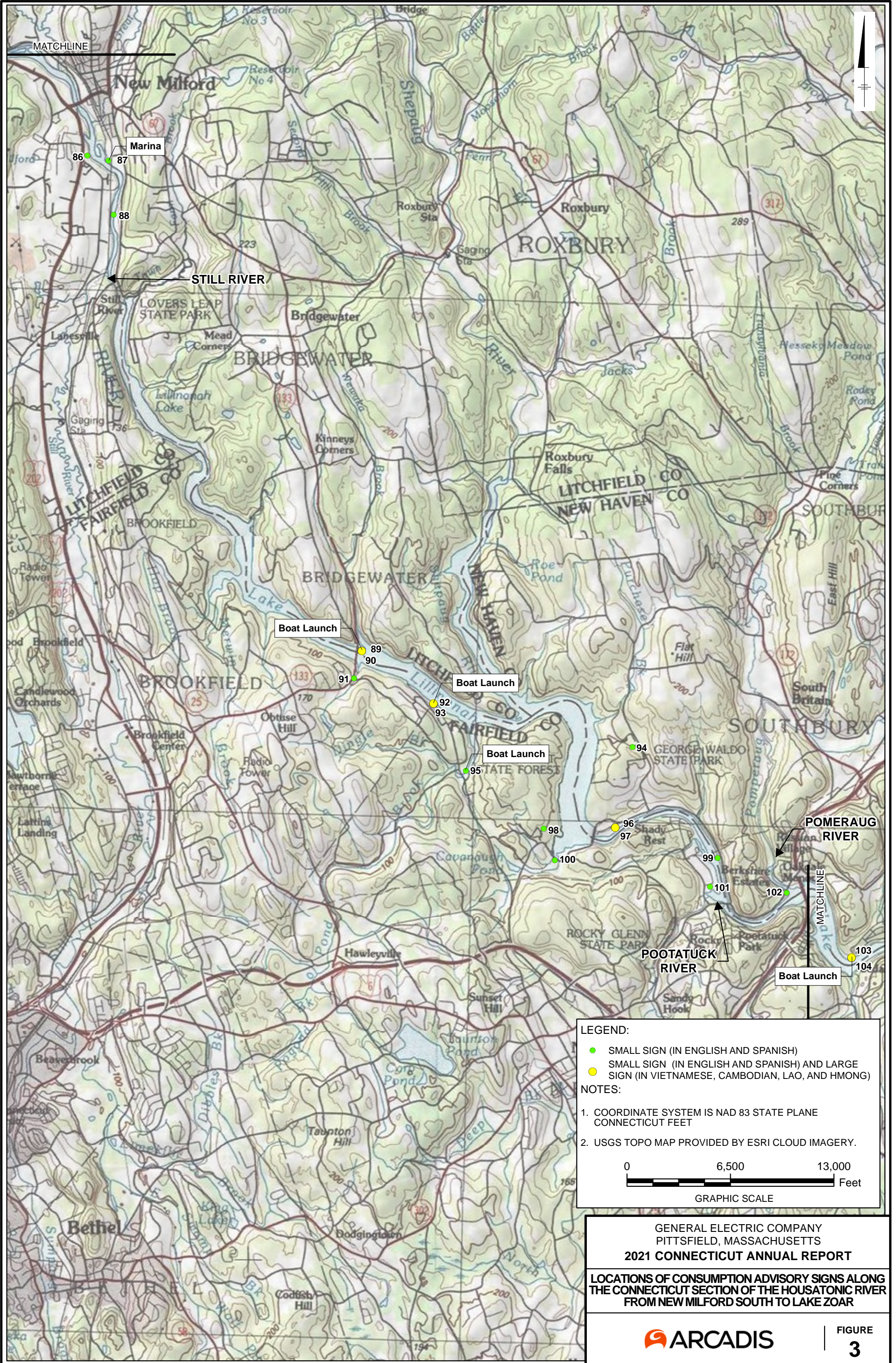












**LEGEND:**

- SMALL SIGN (IN ENGLISH AND SPANISH)
- SMALL SIGN (IN ENGLISH AND SPANISH) AND LARGE SIGN (IN VIETNAMESE, CAMBODIAN, LAO, AND HMONG)

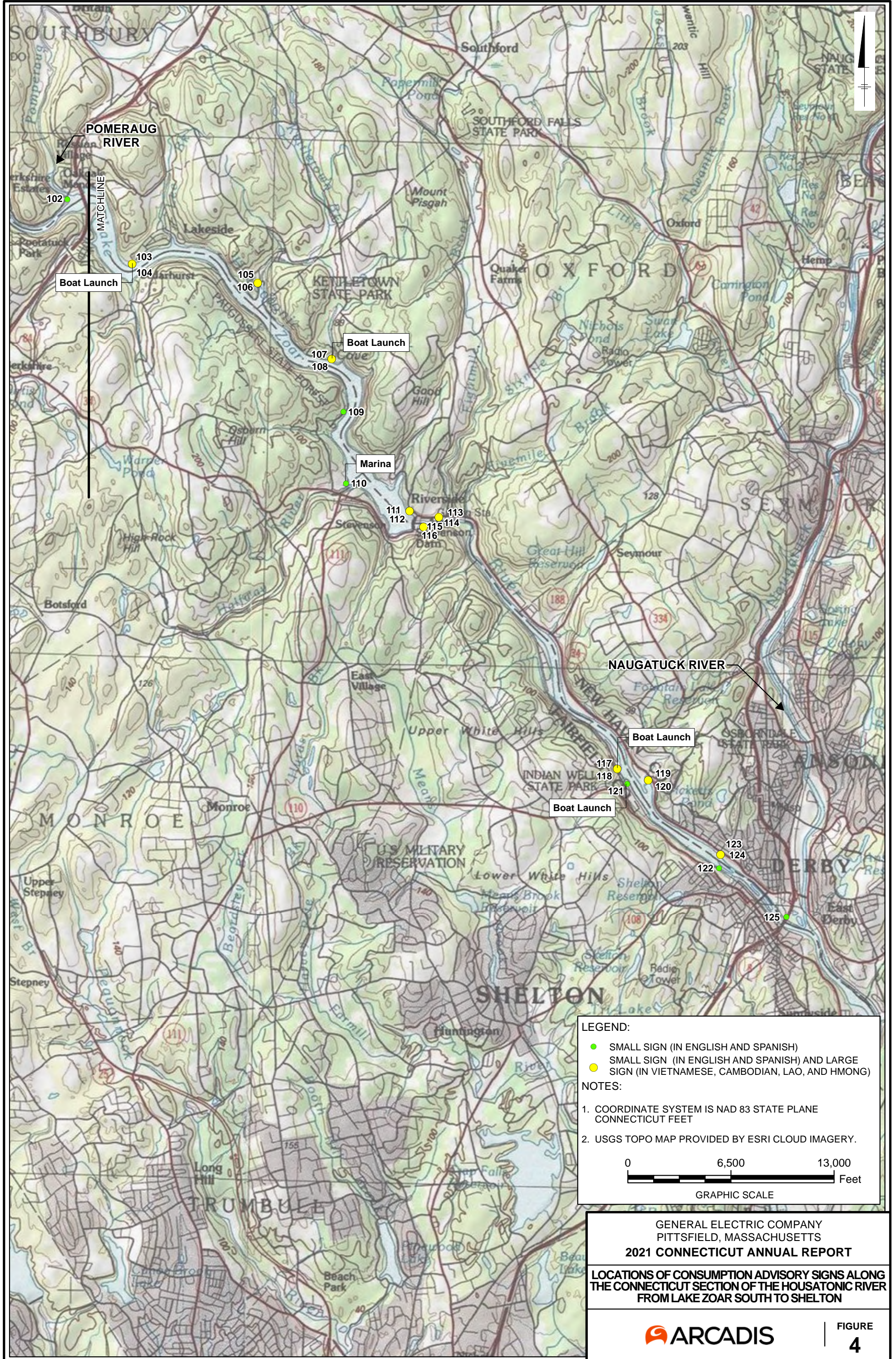
**NOTES:**

1. COORDINATE SYSTEM IS NAD 83 STATE PLANE CONNECTICUT FEET
2. USGS TOPO MAP PROVIDED BY ESRI CLOUD IMAGERY.

0                      6,500                      13,000  
 Feet  
 GRAPHIC SCALE

GENERAL ELECTRIC COMPANY  
 PITTSFIELD, MASSACHUSETTS  
**2021 CONNECTICUT ANNUAL REPORT**  
 LOCATIONS OF CONSUMPTION ADVISORY SIGNS ALONG  
 THE CONNECTICUT SECTION OF THE HOUSATONIC RIVER  
 FROM NEW MILFORD SOUTH TO LAKE ZOAR







# **Attachment A**

## **Connecticut Fish Consumption Advisory Signs**



# Warning to People Who Fish

Although many fish in Connecticut are safe and healthy to eat, some fish from Connecticut waters have dangerous chemicals in them.

## Housatonic River Upstream of the Derby Dam

### Includes:

- **Lake Zoar**
- **Lake Lillinonah**
- **Lake Housatonic**

Pregnant women, women who plan to become pregnant and children under six should not eat fish from the Housatonic River upstream of the Derby Dam. Others should not eat Catfish, Carp, Eels or Trout from the Housatonic River. People other than pregnant women and children under six should eat no more than one meal every two months of Bass, White Perch and Bullheads.

If you follow this advice, you and your family will be safe and healthy eating fish caught in Connecticut waters.

For more information, call the Connecticut Department of Public Health (860) 509-7742, or the Department of Environmental Protection (860) 424-3474.

*Warning to Fishermen and Their Families* has been produced as a collaborative project of Connecticut's Department of Public Health and Environmental Protection.



Keeping Connecticut Healthy



# AVISO A TODAS LAS PERSONAS QUE PESCAN

A pesar de que la mayoría de los peces de Connecticut son seguros y saludables para consumir, existen algunos que poseen peligrosos químicos en ellos.

## El Río Housatonic

(que se encuentra corriente arriba del Derby Dam)

### Incluidos:

- El lago Zoar
- El lago Lillinonah
- El Lago Housatonic

-Mujeres embarazadas, o mujeres que planean estarlo y niños menores de seis años **No deberían comer peces** de las agua del Río Housatonic que esta corriente arriba del Derby Dam.

-Todas las demás personas no deben comer pez gato, carpas, truchas de el Río Housatonic.

-Todos los demás excepto mujeres embarazadas y niños menores de seis años pueden comer no mas una vez cada dos meses del Bass, La trucha Blanca y el Bullheads.

-Para mas detalles para peces libre de riesgos para consumo que no están considerados en este aviso, consulte su Guía de Pescadores de DEP.

**Si se siguen estos avisos, tanto usted como su familia estarán libres de riesgos y saludables cuando coman de los peces atrapados en las agua de Connecticut.**

Para mas información, comuníquese con el Departamento de Salud Publica al (860) 509-7742 o al Departamento de Protección del Medio Ambiente al (860) 424-3474.



*Warning to People Who Fish: Connecticut Rivers and Lakes - Statewide* has been produced as a collaborative project of Connecticut's Departments of Public Health and Environmental Protection.





**Ceeb Toom Txog Cov Neeg Nuv Tsēs**

Muaj ntēs ntau ntau nyob hauv Connecticut zoo heev rau cov neeg noj. Tab sis muaj ib cov ntēs nyob rau hauv tus dej Connecticut noj tsis tau rau qhov muaj tshuaj ntau yam ntws mus rau hauv tus dej.

**Housatonic River  
Nvob saum cov tsag dej (Derby Dam)**

**Muaj peb qho chaw xws li nram no:**

- \*Lake Zoar
- \*Lake Lillinah
- \*Lake Housatonic

Swslis cov poj niam uas muaj me nyuam nyob hauv plab thiab cov me nyuam uas muaj nhub nyooq qis tshaj rau xyoo rov hauv yuav noj tsis tau cov ntēs uas nyob ntau qhov tsam dej (Derby Dam) uashu ua Housatonic River. Cov ntēs uas noj tsis tau nyob rau hauv Housatonic muaj raws li nram no ntēs tuaj kub, ntēs pam nais, ntēs nab, trout. Cov poj niam uas tab tom muaj me nyuam nyob hauv plab los yog cov me nyuam uas muaj hnuv nyooq qis dua rau xyoo rov hauv. Txwv tsis pub noj cov ntēs uas nyob hauv tus dej Housatonic. Noj tshaj ib pluag nyob rau hauv ob lub hlis twg. Ntēs txaj (Bass) ntēs dawb (White Perch) ntēs tuaj kub (Bullheads).

Yog hais tias koj thiab koj tsev neeg mloog lus los yog ua raws lik cov lus uas tau hais tas los saum no. Koj tsev neeg yuav tsis tau tej kab mob. Koj tsev neeg yua tsib kev noj qab haus huv thiab kaj siab lug.

Uas hais txog noj cov ntēs nyob hauv Connecticut River. Yog leej twg xav paub ntau tshaj nov no hu tau rau Connecticut Department of Public Health (860) 509-7742, or the Department of Environmental Protection (860) 424-3474.

**ດຳຕັກເຕືອນປະຊາຊົນຜູ້ທາປາ**

ເຖິງແມ່ນວ່າມີປະຊາຊົນນິດໃນຮັດຈຸດອນເນັກເຕັກດິນໄດ້ປ່າຢອດໄພ ແລະໂຕ້ສະພາບແຂງແຮງດີ, ແຕ່ວ່າຍັງມີປະທາງຈຳພວກທີ່ມາໄດ້ຈາກແມ່ນ້ຳໃນຮັດຈຸດອນເນັກເຕັກດິນຊຶ່ງມີສານຕົວເມັດປ່າງອັນຕາລາບາດໃນເນື້ອຂອງພວກເຂົາ.

**ແມ່ນ້ຳ ເທົ່າສະໂຕນິກ (Housatonic)**

ລ່ອງຕາມລຳນ້ຳເຂດເດີເຣບີ (Derby)

ຮວມທັງ:

- \* ບີງໂຊ (Lake Zoar)
- \* ບີງ ລິລິນອນ (Lake Lillinah)
- \* ບີງ ເທົ່າສະໂຕນິກ (Lake Housatonic)

ຜູ້ບຸກຄົນທີ່ມາປາ ແລະເດີນທາງອອກຈາກເດີເຣບີ ແລະເດີນທາງອອກຈາກເດີເຣບີ ບໍ່ຄວນກິນປາທີ່ມາໄດ້ຈາກແມ່ນ້ຳເທົ່າສະໂຕນິກ ທີ່ເຮົາໄດ້ກວດກາແລ້ວ ເພາະວ່າມັນອາດຈະມີສານຕົວເມັດປ່າງອັນຕາລາບາດໃນເນື້ອຂອງພວກເຂົາ. ບາດນ້ອມບໍ່ຄວນກິນປາກິດ, ປ່າໄມ, ອູນ ແລະປ່າຫວັດທາມາໄດ້ຈາກ ນ້ຳເທົ່າສະໂຕນິກ. ບາດນ້ອມບໍ່ຄວນກິນປາແບັສ, ປ່າໂຕ້ເພີດ ແລະປ່າໄມເທດຫຼາຍກວ່ານັ້ນຕາຍທາງສອງເດືອນ.

ຖ້າທ່ານປະຕິບັດຕາມດຳລັດຈາກເດີເຣບີ ແລະລ່ອງຕາມລຳນ້ຳ ແລະທ່ານປະຢອດໄພ ແລະມີສະພາບແຂງແຮງດີ ໃນການກິນປາທີ່ມາໄດ້ຈາກແມ່ນ້ຳໃນຮັດຈຸດອນເນັກເຕັກດິນ.

ຖ້າທ່ານຕ້ອງການລາຍລະອຽດເຕີມອີກ, ກະລຸນາໃຫ້ທ່ານຮູ້ວ່າສາທາລະນະສະຖານ ຂອງຮັດຈຸດອນເນັກເຕັກດິນ (ຕາ.ປ) ໕໐໙-໗໗໕໔ ຫຼື ກະຊວງປ້ອງກັນສະພາບແວດລ້ອມ (ຕາ.ປ) ໔໒໔-໓໕໗໕.

ດຳຕັກເຕືອນດັ່ງກ່າວ ແລະຄອບຄົວຂອງພວກເຂົາໄດ້ຖືກເຮັດຂຶ້ນໂດຍການຮັດຈຸດອນເນັກເຕັກດິນ ແລະກະຊວງປ້ອງກັນສະພາບແວດລ້ອມຂອງຮັດຈຸດອນເນັກເຕັກດິນ.

**សេចក្តីប្រកាសចំពោះប្រជាជនដែលចិត្តបរិភោគត្រីនិង ទេសាទត្រី**

ប្តីគ្នាត្រូវតែបាត់ចុះពីតំបន់នៃ **Connecticut** ដែលមានទឹកដ្ឋានព្រំដែនស្របចំបរិវេណកំពូក្តីទឹក ដែលមកពីកន្លែង **Connecticut water** អាចផ្តល់គ្រោះថ្នាក់បាន។ ពិសេស ត្រីទាំងអស់នេះមានជាតិគីមីច្រើន ។ ដូចជា :

**HOUSATONIC RIVER  
Upstream of the Derby Dam**

- Includes
- LAKE ZOAR
- LAKE LILLINONAH
- LAKE HOUSATONIC

ចំពោះប្តីគ្នាចំពោះ ប្តីគ្នាដែលគំរាមឱ្យបាត់ចុះពីតំបន់នៃ **HOUSATONIC RIVER UPSTREAM OF THE DERBY DAM**. ដូចជាត្រី **CATFISH, CARP, EELS OR TROUT** ដែលមកពីកន្លែង **the Housatonic River** សូមកុំបរិភោគ ។ ប្រជាជនព្រំប្រទល់នៃ **Connecticut** និង ក្នុងអាជ្ញាប្រកាស ឬ ផ្តាសាយបរិវេណធម្មជាតិកន្លែង **BASS, WHITE, PERCH, AND BULLHEADS**. បើសិនជាអស់លោកអ្នកសុំព្រួយបារម្ភចំពោះការស្រាវជ្រាវស្តីពីសុខភាពស្រី **CONNECTICUT DEPARTMENT OF PUBLIC HEALTH** ទូរស័ព្ទលេខ **(860) 509-7742** or **THE DEPARTMENT OF ENVIRONMENTAL PROTECTION (860) 424-3474**.

**Những Ai Hay Đi Câu Bắt Cá Lưu Ý**

Mặc dù nhiều loại cá ở Connecticut an toàn để ăn nhưng có vài loại cá đã bị nhiễm độc khi bắt ở sông hồ Connecticut có tên sau đây:

**Sông Housatonic**

**Đầu nguồn nước của đập Derby Dam**

**Gồm cả:**

- Hồ Zoar
- Hồ Lillinonah
- Hồ Housatonic

Đàn bà có mang hay dự tính có con hoặc trẻ em dưới sáu tuổi **không được ăn** các loại cá sống ở sông Housatonic đầu nguồn của đập nước Derby Dam. Các mọi người khác không được ăn Catfish ( cá tra), Carp ( cá chép), lươn hoặc Trout ở sông Housatonic. Các mọi người khác có thể ăn hai tháng một lần cá loại cá Bass, White Perch và Bullheads ( cá trê đầu lớn).

Quý vị theo sự chỉ dẫn ở trên, về việc ăn các loại cá bắt được ở các sông hồ tại Connecticut thì sẽ an toàn cho quý vị và gia đình.

Cần biết thêm chi tiết, hãy gọi Connecticut Department of Public Health ( 860) 509-7742, hay the Department of Environmental Protection ( 860) 424-3474.

Tờ lưu ý này cho các người đi câu cá và gia đình được làm ra do sự hợp tác của Connecticut Department of Public Health và Department of Environmental Protection.

*Warning to Fishermen and Their Families* has been produced as a collaborative project of Connecticut's Department of Public Health and Environmental Protection.



Keeping Connecticut Healthy

# **Attachment B**

## **2021 Consumption Advisory Sign Photographic Log**



## PHOTOGRAPH LOG


Housatonic River  
 2021 Biota Consumption Advisory Sign Maintenance  
 Housatonic Rest of River - Connecticut


	<p><b>Site Name:</b> Near old bridge abutments</p> <p><b>Site Location:</b> 1</p> <p><b>Date Photograph Taken:</b> November 3, 2021</p> <p><b>Comments:</b> Found both English and Spanish signs past old bridge abutments on large tree off Weatogue Rd in Salisbury, CT.</p>
--	--

	<p><b>Site Name:</b> Fire dept. pull off</p> <p><b>Site Location:</b> 2</p> <p><b>Date Photograph Taken:</b> November 3, 2021</p> <p><b>Comments:</b> Found both English and Spanish signs next to fire department water hookup on Weatogue Rd in Salisbury, CT</p>
---	---

**PHOTOGRAPH LOG**

Housatonic River  
 2021 Biota Consumption Advisory Sign Maintenance  
 Housatonic Rest of River - Connecticut


	<p><b>Site Name:</b> At Rte 44 bridge</p> <p><b>Site Location:</b> 3</p> <p><b>Date Photograph Taken:</b> November 3, 2021</p> <p><b>Comments:</b> Did not find English or Spanish signs. Replaced both signs on telephone pole next to bridge off Church St. Rt 44, in North Canaan, CT. Note: Signs put on new telephone pole because old pole is being removed</p>
--	---

	<p><b>Site Name:</b> At Rte 7 bridge</p> <p><b>Site Location:</b> 4</p> <p><b>Date Photograph Taken:</b> November 3, 2021</p> <p><b>Comments:</b> Did not find English or Spanish signs. Replaced both signs on telephone pole adjacent to the bridge at corner of Rt.7 and Lower Rd.</p>
---	---



**PHOTOGRAPH LOG**

Housatonic River  
 2021 Biota Consumption Advisory Sign Maintenance  
 Housatonic Rest of River - Connecticut

	<p><b>Site Name:</b> At lower road bridge</p> <p><b>Site Location:</b> 5</p> <p><b>Date Photograph Taken:</b> November 3, 2021</p> <p><b>Comments:</b> Did not find English or Spanish signs. Replaced both signs on telephone pole off southeast side of bridge on Lower Rd. in East Canaan, CT</p>
--	--

	<p><b>Site Name:</b> At blast furnace historic site</p> <p><b>Site Location:</b> 6</p> <p><b>Date Photograph Taken:</b> November 3, 2021</p> <p><b>Comments:</b> Did not find English or Spanish signs. Replaced both signs on tree near Blackberry River at Beckley Iron Furnace State Park. Park just before bridge and walk to bottom of falls in Canaan, CT</p>
---	---

**PHOTOGRAPH LOG**

Housatonic River  
 2021 Biota Consumption Advisory Sign Maintenance  
 Housatonic Rest of River - Connecticut


	<p><b>Site Name:</b> Great falls upper parking</p> <p><b>Site Location:</b> 7</p> <p><b>Date Photograph Taken:</b> November 3, 2021</p> <p><b>Comments:</b> Found English sign only. Replaced Spanish sign on large tree at end of Great Falls View Parking Lot off Housatonic River Rd., in Salisbury, CT</p>
--	--

	<p><b>Site Name:</b> Lower great falls parking</p> <p><b>Site Location:</b> 8</p> <p><b>Date Photograph Taken:</b> November 3, 2021</p> <p><b>Comments:</b> Found English and Spanish signs on tree at Lower Great Falls Pull-Off on Housatonic River Rd., in Salisbury, CT</p>
---	---



**PHOTOGRAPH LOG**

Housatonic River  
 2021 Biota Consumption Advisory Sign Maintenance  
 Housatonic Rest of River - Connecticut

	<p><b>Site Name:</b>                  Telephone pole east side of bridge</p> <p><b>Site Location:</b>                  9</p> <p><b>Date Photograph Taken:</b>                  November 3, 2021</p> <p><b>Comments:</b>                  Found English and Spanish signs on telephone pole at northeast side of Falls River Bridge off Water St. in Canaan, CT</p>
--	--

	<p><b>Site Name:</b>                  Pull off above bridge</p> <p><b>Site Location:</b>                  10</p> <p><b>Date Photograph Taken:</b>                  November 3, 2021</p> <p><b>Comments:</b>                  Found Spanish sign only. Replaced English sign on tree on pull-off - Falls Mountain Rd. &amp; Dugway Rd. in Salisbury, CT</p>
---	--

## PHOTOGRAPH LOG

Housatonic River  
 2021 Biota Consumption Advisory Sign Maintenance  
 Housatonic Rest of River - Connecticut


	<p><b>Site Name:</b> Canoe access kiosk</p> <p><b>Site Location:</b> 11</p> <p><b>Date Photograph Taken:</b> November 3, 2021</p> <p><b>Comments:</b> Found both English and Spanish signs. Replaced faded English sign on Falls Village Canoe access launch kiosk off Dugway Rd. in Salisbury, CT</p>
--	--


	<p><b>Site Name:</b> D.S. canoe access pull off</p> <p><b>Site Location:</b> 12</p> <p><b>Date Photograph Taken:</b> November 3, 2021</p> <p><b>Comments:</b> Found English sign only. Replaced Spanish sign on large tree adjacent to pull-off on Dugway Rd. in Salisbury, CT</p>
--	--



**PHOTOGRAPH LOG**


Housatonic River  
 2021 Biota Consumption Advisory Sign Maintenance  
 Housatonic Rest of River - Connecticut


	<p><b>Site Name:</b>          Posts along corn field</p> <p><b>Site Location:</b>          13</p> <p><b>Date Photograph Taken:</b>          November 3, 2021</p> <p><b>Comments:</b>          Found English sign only.          Replaced Spanish sign on large post on southwest corner of bridge on Rt. 7 in Salisbury, CT</p>
--	---

	<p><b>Site Name:</b>          At kiosk DS RT 7, 112 bridge</p> <p><b>Site Location:</b>          14</p> <p><b>Date Photograph Taken:</b>          November 3, 2021</p> <p><b>Comments:</b>          Found English sign only.          Replaced Spanish sign on post of Appalachian Trail marker (southbound) on pull-off off Rt. 7 in Salisbury, CT</p>
---	---

## PHOTOGRAPH LOG

Housatonic River  
 2021 Biota Consumption Advisory Sign Maintenance  
 Housatonic Rest of River - Connecticut


	<p><b>Site Name:</b>          Pull off above reed brook</p> <p><b>Site Location:</b>          15</p> <p><b>Date Photograph Taken:</b>          November 3, 2021</p> <p><b>Comments:</b>          Found both English and Spanish signs. Replaced both signs because there were only parts of signs left. Located on tree at start of footpath adjacent to pull-off on River Road in Cornwall, CT</p>
--	---


	<p><b>Site Name:</b>          Tree below RR crossing</p> <p><b>Site Location:</b>          16</p> <p><b>Date Photograph Taken:</b>          November 3, 2021</p> <p><b>Comments:</b>          Found both English and Spanish signs on tree near river adjacent to pull-off near railroad crossing on River Rd. in Cornwall, CT</p>
---	--



**PHOTOGRAPH LOG**

Housatonic River  
 2021 Biota Consumption Advisory Sign Maintenance  
 Housatonic Rest of River - Connecticut

	<p><b>Site Name:</b>                  Tree across from Indian Weir-                  River Road Cornwall</p> <p><b>Site Location:</b>                  17</p> <p><b>Date Photograph Taken:</b>                  November 3, 2021</p> <p><b>Comments:</b>                  Found both English and Spanish                  signs on large tree overhanging                  river, adjacent to pull-off near                  railroad crossing on River Rd. in                  Cornwall, CT</p>
--	--

	<p><b>Site Name:</b>                  Pull off east side of trail</p> <p><b>Site Location:</b>                  18</p> <p><b>Date Photograph Taken:</b>                  November 3, 2021</p> <p><b>Comments:</b>                  Found English sign only.                  Replaced Spanish sign on tree                  adjacent to small pull-off on                  River Rd. in Cornwall, CT</p>
---	--

## PHOTOGRAPH LOG

Housatonic River  
 2021 Biota Consumption Advisory Sign Maintenance  
 Housatonic Rest of River - Connecticut


	<p><b>Site Name:</b> Large pull off along river</p> <p><b>Site Location:</b> 19</p> <p><b>Date Photograph Taken:</b> November 3, 2021</p> <p><b>Comments:</b> Found both English and Spanish signs on tree adjacent to 4 car pull-off on River Rd. in Cornwall, CT</p>
--	--

	<p><b>Site Name:</b> Small pull off along river</p> <p><b>Site Location:</b> 20</p> <p><b>Date Photograph Taken:</b> November 3, 2021</p> <p><b>Comments:</b> Found English sign only. Replaced Spanish sign on large tree adjacent to pull-off on River Rd. in Cornwall, CT</p>
---	--



**PHOTOGRAPH LOG**

Housatonic River  
 2021 Biota Consumption Advisory Sign Maintenance  
 Housatonic Rest of River - Connecticut

	<p><b>Site Name:</b> 2nd pull along field</p> <p><b>Site Location:</b> 21</p> <p><b>Date Photograph Taken:</b> November 3, 2021</p> <p><b>Comments:</b> Found English and Spanish signs on tree adjacent to second pull-off near field on River Rd. in Sharon, CT</p>
--	---

	<p><b>Site Name:</b> Small pull off along field</p> <p><b>Site Location:</b> 22</p> <p><b>Date Photograph Taken:</b> November 3, 2021</p> <p><b>Comments:</b> Found English sign only. Replaced Spanish sign on post at first pull-off on River Rd. in Sharon, CT</p>
---	---

**PHOTOGRAPH LOG**

Housatonic River  
 2021 Biota Consumption Advisory Sign Maintenance  
 Housatonic Rest of River - Connecticut


	<p><b>Site Name:</b> Elms North Parking</p> <p><b>Site Location:</b> 23</p> <p><b>Date Photograph Taken:</b> November 3, 2021</p> <p><b>Comments:</b> Found both English and Spanish signs on post at end of parking loop off Rt. 7 in Sharon, CT</p>
--	---


	<p><b>Site Name:</b> Mill River bridge</p> <p><b>Site Location:</b> 24</p> <p><b>Date Photograph Taken:</b> November 2, 2021</p> <p><b>Comments:</b> Found English sign only. Replaced Spanish sign on telephone pole at corner of River Park and West Cornwall covered bridge in Sharon, CT.</p>
---	---



**PHOTOGRAPH LOG**

Housatonic River  
 2021 Biota Consumption Advisory Sign Maintenance  
 Housatonic Rest of River - Connecticut

	<p><b>Site Name:</b> Garbage pool</p> <p><b>Site Location:</b> 25</p> <p><b>Date Photograph Taken:</b> November 2, 2021</p> <p><b>Comments:</b> Found English sign only. Replaced Spanish sign on tree at "The Bend" canoe access launch off Lower River Rd. in Cornwall, CT.</p>
--	---

	<p><b>Site Name:</b> Pull off above fly section</p> <p><b>Site Location:</b> 26</p> <p><b>Date Photograph Taken:</b> November 2, 2021</p> <p><b>Comments:</b> Found both English and Spanish signs on tree adjacent to pull-off on Rt. 7 just northeast of Pine Swamp Brook Falls in Sharon, CT</p>
---	---

**PHOTOGRAPH LOG**

Housatonic River  
 2021 Biota Consumption Advisory Sign Maintenance  
 Housatonic Rest of River - Connecticut



**Site Name:**  
 Pull Off US Pine Swamp Brook

**Site Location:**  
 27

**Date Photograph Taken:**  
 December 20, 2021

**Comments:**  
 Found both English and Spanish signs on tree at Rt. 7 pull-off just after Pine Swamp Brook Falls, adjacent to pull-off on non-river side of road in Sharon, CT



**Site Name:**  
 Pine Swamp Brook

**Site Location:**  
 28

**Date Photograph Taken:**  
 November 2, 2021

**Comments:**  
 Found English and Spanish signs on tree across from Rt. 7 one car pull-off just after Pine Swamp Brook Falls



## PHOTOGRAPH LOG

Housatonic River  
 2021 Biota Consumption Advisory Sign Maintenance  
 Housatonic Rest of River - Connecticut

	<p><b>Site Name:</b> Trinity pull off</p> <p><b>Site Location:</b> 29(1)</p> <p><b>Date Photograph Taken:</b> November 2, 2021</p> <p><b>Comments:</b> Found English sign only. Replaced Spanish sign on large pine tree adjacent to Trinity Riverside Trailhead at end of Lower River Rd. in Cornwall, CT</p>
--	--

	<p><b>Site Name:</b> Trinity pull off</p> <p><b>Site Location:</b> 29(2)</p> <p><b>Date Photograph Taken:</b> December 20, 2021</p> <p><b>Comments:</b> Found English and Spanish signs on tree by river, along Rt. 7</p>
--	---

## PHOTOGRAPH LOG

Housatonic River  
 2021 Biota Consumption Advisory Sign Maintenance  
 Housatonic Rest of River - Connecticut

	<p><b>Site Name:</b> In front of Clarkes</p> <p><b>Site Location:</b> 30</p> <p><b>Date Photograph Taken:</b> November 2, 2021</p> <p><b>Comments:</b> Found English sign only. Replaced Spanish sign on tree across Rt. 7 from Clarke Outdoors store in Sharon, CT</p>
--	---

	<p><b>Site Name:</b> Border of TMA fly section</p> <p><b>Site Location:</b> 31</p> <p><b>Date Photograph Taken:</b> November 2, 2021</p> <p><b>Comments:</b> Found English and Spanish signs across from Rt. 7 pull-off at start of Trout Management Area on tree in Sharon, CT</p>
---	---



**PHOTOGRAPH LOG**

Housatonic River  
 2021 Biota Consumption Advisory Sign Maintenance  
 Housatonic Rest of River - Connecticut

	<p><b>Site Name:</b>                  First pull off after Carse Brook</p> <p><b>Site Location:</b>                  32(1)</p> <p><b>Date Photograph Taken:</b>                  November 2, 2021</p> <p><b>Comments:</b>                  Found both Spanish and English signs on tree before Carse Brook at Rt. 7 pull-off in Sharon, CT.</p>
--	---

	<p><b>Site Name:</b>                  First pull off after Carse Brook</p> <p><b>Site Location:</b>                  32(2)</p> <p><b>Date Photograph Taken:</b>                  November 2, 2021</p> <p><b>Comments:</b>                  Found both Spanish and English signs on tree just after Carse Brook at Rt. 7 pull-off in Sharon, CT</p>
---	--

## PHOTOGRAPH LOG

Housatonic River  
 2021 Biota Consumption Advisory Sign Maintenance  
 Housatonic Rest of River - Connecticut

	<p><b>Site Name:</b> Cellar hole</p> <p><b>Site Location:</b> 33</p> <p><b>Date Photograph Taken:</b> November 2, 2021</p> <p><b>Comments:</b> Found English and Spanish signs at Cellar Hole boat launch pull-off on Rt. 7 in Sharon, CT</p>
--	---

	<p><b>Site Name:</b> Pull off below cellar hole</p> <p><b>Site Location:</b> 34</p> <p><b>Date Photograph Taken:</b> November 2, 2021</p> <p><b>Comments:</b> Found English sign only. Replaced Spanish sign on tree at Rt. 7 pull-off with "No Swimming No Picnicking" sign in Sharon, CT.</p>
---	---



## PHOTOGRAPH LOG

Housatonic River  
 2021 Biota Consumption Advisory Sign Maintenance  
 Housatonic Rest of River - Connecticut

	<p><b>Site Name:</b> End of campsites at meadows</p> <p><b>Site Location:</b> 35</p> <p><b>Date Photograph Taken:</b> November 2, 2021</p> <p><b>Comments:</b> Found piece of Spanish sign on tree at end of road, down path about 100 ft in Housatonic Meadows State Campground (take left at entry - all the way to end at trail) in Sharon, CT. Replaced both English and Spanish signs</p>
--	--

	<p><b>Site Name:</b> Housatonic Meadows campground</p> <p><b>Site Location:</b> 36(1)</p> <p><b>Date Photograph Taken:</b> November 2, 2021</p> <p><b>Comments:</b> Found Spanish and English signs on tree before cabins at Housatonic Meadows State Campground (take a left at entry) in Sharon, CT</p>
---	---

**PHOTOGRAPH LOG**

Housatonic River  
 2021 Biota Consumption Advisory Sign Maintenance  
 Housatonic Rest of River - Connecticut


	<p><b>Site Name:</b>                  Housatonic Meadows                  campground</p> <p><b>Site Location:</b>                  36(2)</p> <p><b>Date Photograph Taken:</b>                  November 2, 2021</p> <p><b>Comments:</b>                  Found Spanish and English                  signs on tree at end of road past                  cabins at Housatonic Meadows                  State Campground (take a left at                  entry - just after cabins before                  end of road) in Sharon, CT</p>
--	---

	<p><b>Site Name:</b>                  In front of pine knob loop</p> <p><b>Site Location:</b>                  37</p> <p><b>Date Photograph Taken:</b>                  November 2, 2021</p> <p><b>Comments:</b>                  Found English sign only.                  Replaced Spanish sign on tree                  across Rt. 7 from Pine Knob                  Loop Trailhead Parking in                  Cornwall, CT</p>
---	---



**PHOTOGRAPH LOG**


Housatonic River  
 2021 Biota Consumption Advisory Sign Maintenance  
 Housatonic Rest of River - Connecticut

	<p><b>Site Name:</b> Dual pull off below pine knob</p> <p><b>Site Location:</b> 38(1)</p> <p><b>Date Photograph Taken:</b> November 2, 2021</p> <p><b>Comments:</b> Found English and Spanish signs on telephone pole adjacent to Rt. 7 pull-off just before Pine Knob Loop Trail in Cornwall, CT</p>
--	---

	<p><b>Site Name:</b> Dual pull off below pine knob</p> <p><b>Site Location:</b> 38(2)</p> <p><b>Date Photograph Taken:</b> November 2, 2021</p> <p><b>Comments:</b> Found English and Spanish signs on telephone pole just north of pull-off before Pine Knob Loop Trail in Cornwall, CT</p>
---	--

**PHOTOGRAPH LOG**

Housatonic River  
 2021 Biota Consumption Advisory Sign Maintenance  
 Housatonic Rest of River - Connecticut

	<p><b>Site Name:</b> Dual pull off below pine knob</p> <p><b>Site Location:</b> 38(3)</p> <p><b>Date Photograph Taken:</b> November 2, 2021</p> <p><b>Comments:</b> Found piece of English sign. Replaced English and Spanish signs on tree just south of Pine Knob Loop Trail on west side of Rt. 7 in Cornwall, CT</p>
--	--

	<p><b>Site Name:</b> Second pull off upstream Housatonic meadows</p> <p><b>Site Location:</b> 39</p> <p><b>Date Photograph Taken:</b> November 2, 2021</p> <p><b>Comments:</b> Found both signs on tree at pull-off on Rt. 7 in Cornwall, CT</p>
---	--



## PHOTOGRAPH LOG

Housatonic River  
 2021 Biota Consumption Advisory Sign Maintenance  
 Housatonic Rest of River - Connecticut

	<p><b>Site Name:</b>          At roadside pull-off with picnic table</p> <p><b>Site Location:</b>          40</p> <p><b>Date Photograph Taken:</b>          November 2, 2021</p> <p><b>Comments:</b>          Did not find Spanish or English signs. Replaced both signs on tree adjacent to pull-off w/ picnic tables on Furnace Brook Rd. in Cornwall, CT.</p>
--	--

	<p><b>Site Name:</b>          First pull off upstream Housatonic meadows</p> <p><b>Site Location:</b>          41</p> <p><b>Date Photograph Taken:</b>          November 2, 2021</p> <p><b>Comments:</b>          Found English and Spanish signs on large pine tree on pull-off on Rt. 7, just north of Housatonic Meadows. Reattached sign board to tree, on ground</p>
---	---

## PHOTOGRAPH LOG

Housatonic River  
 2021 Biota Consumption Advisory Sign Maintenance  
 Housatonic Rest of River - Connecticut

 <p>A photograph of a tree trunk with two signs attached. The upper sign is yellow with black text, and the lower sign is brown with white text. The number '42' is overlaid in white at the bottom right of the image. The background shows a river and trees.</p>	<p><b>Site Name:</b>        Housatonic meadows parking</p> <p><b>Site Location:</b>        42</p> <p><b>Date Photograph Taken:</b>        November 2, 2021</p> <p><b>Comments:</b>        Found English and Spanish signs on tree at the river side of parking area in Housatonic Meadows State Park in Cornwall, CT</p>
---	--

 <p>A photograph of a tree trunk with two signs attached. The upper sign is white with black text, and the lower sign is yellow with black text. The number '43' is overlaid in white at the bottom right of the image. The background shows a river and trees.</p>	<p><b>Site Name:</b>        Housatonic meadows water entry</p> <p><b>Site Location:</b>        43</p> <p><b>Date Photograph Taken:</b>        November 2, 2021</p> <p><b>Comments:</b>        Found English sign on tree below "No entry into water" sign just to the south of Housatonic Meadows State Park parking area in Cornwall, CT. Replaced Spanish Sign</p>
--	--



**PHOTOGRAPH LOG**

Housatonic River  
 2021 Biota Consumption Advisory Sign Maintenance  
 Housatonic Rest of River - Connecticut

	<p><b>Site Name:</b>                  Boat launch Housatonic meadows</p> <p><b>Site Location:</b>                  44</p> <p><b>Date Photograph Taken:</b>                  November 2, 2021</p> <p><b>Comments:</b>                  Found both Spanish and English signs on post at boat launch in Housatonic Meadows State Park to the north of commercial boat launch in Cornwall, CT</p>
--	---

	<p><b>Site Name:</b>                  Commercial boat launch</p> <p><b>Site Location:</b>                  45</p> <p><b>Date Photograph Taken:</b>                  November 2, 2021</p> <p><b>Comments:</b>                  Found both Spanish and English signs on tree at commercial boat launch in Housatonic Meadows State Park at end of road in Cornwall, CT.</p>
---	---



## PHOTOGRAPH LOG

Housatonic River  
 2021 Biota Consumption Advisory Sign Maintenance  
 Housatonic Rest of River - Connecticut


	<p><b>Site Name:</b>          At bridge just above confluence with Housatonic River</p> <p><b>Site Location:</b>          46 (1&amp;2)</p> <p><b>Date Photograph Taken:</b>          November 1, 2021</p> <p><b>Comments:</b>          Found 2 sets of English and Spanish signs on telephone pole just past Furnace Brook confluence at parking area off Popple Swamp Rd. in Cornwall, CT. Replaced English sign due to fading.</p>
--	--

	<p><b>Site Name:</b>          At bridge just above confluence with Housatonic River</p> <p><b>Site Location:</b>          46 (3)</p> <p><b>Date Photograph Taken:</b>          November 1, 2021</p> <p><b>Comments:</b>          Found English sign only on large pine tree at start of Lower River Rd., next to railroad tracks in Cornwall, CT. Replaced Spanish sign</p>
---	---

## PHOTOGRAPH LOG

Housatonic River  
 2021 Biota Consumption Advisory Sign Maintenance  
 Housatonic Rest of River - Connecticut


	<p><b>Site Name:</b> Furnace Brook confluence</p> <p><b>Site Location:</b> 47</p> <p><b>Date Photograph Taken:</b> November 1, 2021</p> <p><b>Comments:</b> Found both English and Spanish signs on telephone pole by Furnace Brook confluence bridge off Popple Swamp Rd. in Cornwall, CT. Replaced English sign due to sun bleaching - sign faded</p>
--	---

	<p><b>Site Name:</b> Underneath Cornwall bridge</p> <p><b>Site Location:</b> 48</p> <p><b>Date Photograph Taken:</b> November 1, 2021</p> <p><b>Comments:</b> Did not find English or Spanish signs. Replaced both signs at Francis L. Sheane Fly Fishing Area pull-off on River Rd, under Rt. 7 bridge in Sharon, CT</p>
---	---



## PHOTOGRAPH LOG

Housatonic River  
 2021 Biota Consumption Advisory Sign Maintenance  
 Housatonic Rest of River - Connecticut

	<p><b>Site Name:</b> Above Rte 4 bridge</p> <p><b>Site Location:</b> 49</p> <p><b>Date Photograph Taken:</b> November 1, 2021</p> <p><b>Comments:</b> Found both English and Spanish signs on tree at Furnace Brook Memorial pull-off on Rt. 4 just east of Cornwall bridge</p>
--	---

	<p><b>Site Name:</b> End of River Rd trail head</p> <p><b>Site Location:</b> 50</p> <p><b>Date Photograph Taken:</b> November 1, 2021</p> <p><b>Comments:</b> Found both English and Spanish signs on tree at pull-off on River Rd., close to Appalachian Trail gate in Sharon, CT</p>
---	--

**PHOTOGRAPH LOG**

Housatonic River  
 2021 Biota Consumption Advisory Sign Maintenance  
 Housatonic Rest of River - Connecticut

	<p><b>Site Name:</b> Gunn Brook Pull off</p> <p><b>Site Location:</b> 51</p> <p><b>Date Photograph Taken:</b> November 1, 2021</p> <p><b>Comments:</b> Found both English and Spanish signs on tree at end of Swifts Bridge Rd. before closure off Rt. 7.</p>
--	---

	<p><b>Site Name:</b> Across from Kent Falls</p> <p><b>Site Location:</b> 52</p> <p><b>Date Photograph Taken:</b> November 1, 2021</p> <p><b>Comments:</b> Did not find English or Spanish signs. Replaced both signs on tree across the railroad tracks and to the west of Kent Falls State Park off Rt. 7 in Kent, CT</p>
---	--



**PHOTOGRAPH LOG**

Housatonic River  
 2021 Biota Consumption Advisory Sign Maintenance  
 Housatonic Rest of River - Connecticut

	<p><b>Site Name:</b> Footpath Kiosk End of River Rd</p> <p><b>Site Location:</b> 53</p> <p><b>Date Photograph Taken:</b> November 1, 2021</p> <p><b>Comments:</b> Found both English and Spanish signs on Appalachian Trail kiosk at end of River Rd. in Kent, CT</p>
--	---

	<p><b>Site Name:</b> North Kent Pool</p> <p><b>Site Location:</b> 54</p> <p><b>Date Photograph Taken:</b> November 1, 2021</p> <p><b>Comments:</b> Found both English and Spanish signs on Housatonic River Wildlife Management Area kiosk at end of N Kent No 2 Rd. in Kent, CT</p>
--	--

**PHOTOGRAPH LOG**

Housatonic River  
 2021 Biota Consumption Advisory Sign Maintenance  
 Housatonic Rest of River - Connecticut

	<p><b>Site Name:</b> Footpath near culvert past gate</p> <p><b>Site Location:</b> 55</p> <p><b>Date Photograph Taken:</b> October 29, 2021</p> <p><b>Comments:</b> Did not find English or Spanish signs, but found nails where signs were, adjacent to culvert past Appalachian Trail gate in Kent, CT. Replaced both signs.</p>
--	---

	<p><b>Site Name:</b> Hiker pull off River Rd</p> <p><b>Site Location:</b> 56</p> <p><b>Date Photograph Taken:</b> October 29, 2021</p> <p><b>Comments:</b> Found English sign only. Replaced Spanish sign on tree adjacent to Appalachian Trail parking in Kent, CT</p>
---	---



**PHOTOGRAPH LOG**

Housatonic River  
 2021 Biota Consumption Advisory Sign Maintenance  
 Housatonic Rest of River - Connecticut


	<p><b>Site Name:</b>                  Long pull off River Rd</p> <p><b>Site Location:</b>                  57</p> <p><b>Date Photograph Taken:</b>                  October 29, 2021</p> <p><b>Comments:</b>                  Found English and Spanish signs on large tree adjacent to pull-off on River Rd. in Kent, CT</p>
--	---

	<p><b>Site Name:</b>                  2 car pull off above island</p> <p><b>Site Location:</b>                  58</p> <p><b>Date Photograph Taken:</b>                  October 29, 2021</p> <p><b>Comments:</b>                  Did not find English or Spanish signs. Replaced both signs adjacent to 2 car pull-off on River Rd., just north of brook culvert on large tree in Kent, CT</p>
---	--



**PHOTOGRAPH LOG**

Housatonic River  
 2021 Biota Consumption Advisory Sign Maintenance  
 Housatonic Rest of River - Connecticut

	<p><b>Site Name:</b>                  Pull off next to Chossan Brook</p> <p><b>Site Location:</b>                  59</p> <p><b>Date Photograph Taken:</b>                  October 29, 2021</p> <p><b>Comments:</b>                  Found English sign only.                  Replaced Spanish sign on tree next to river adjacent to island pull-off, River Rd. in Kent, CT. Next to Choggan Brook</p>
--	---

	<p><b>Site Name:</b>                  John Rodgers memorial</p> <p><b>Site Location:</b>                  60</p> <p><b>Date Photograph Taken:</b>                  October 29, 2021</p> <p><b>Comments:</b>                  Found English sign only.                  Replaced Spanish sign on tree next to river adjacent to pull-off on River Rd. John Rodgers Memorial in Kent, CT</p>
---	--

**PHOTOGRAPH LOG**

Housatonic River  
 2021 Biota Consumption Advisory Sign Maintenance  
 Housatonic Rest of River - Connecticut


	<p><b>Site Name:</b>                  First pull off on River Rd</p> <p><b>Site Location:</b>                  61</p> <p><b>Date Photograph Taken:</b>                  October 29, 2021</p> <p><b>Comments:</b>                  Found English sign only.                  Replaced Spanish sign on tree adjacent to pull-off on River Rd. in Kent, CT</p>
--	---

	<p><b>Site Name:</b>                  Large pull off before River Rd</p> <p><b>Site Location:</b>                  62</p> <p><b>Date Photograph Taken:</b>                  October 29, 2021</p> <p><b>Comments:</b>                  Found English and Spanish signs on a telephone pole adjacent to pull-off on Skiff Mountain Rd. in Kent, CT</p>
---	--



**PHOTOGRAPH LOG**

Housatonic River  
 2021 Biota Consumption Advisory Sign Maintenance  
 Housatonic Rest of River - Connecticut

	<p><b>Site Name:</b> Large log pull off</p> <p><b>Site Location:</b> 63</p> <p><b>Date Photograph Taken:</b> October 29, 2021</p> <p><b>Comments:</b> Found English sign only. Replaced Spanish sign on dead tree adjacent to pull-off on Skiff Mountain Rd. in Kent, CT</p>
--	--

	<p><b>Site Name:</b> 341 bridge street bridge</p> <p><b>Site Location:</b> 64</p> <p><b>Date Photograph Taken:</b> October 29, 2021</p> <p><b>Comments:</b> Found English sign only. Replaced Spanish sign on tree under west side of Macedonia Rd. (Rt 341) bridge in Kent, CT. Park on trail off Skiff Mountain Rd. and walk under bridge</p>
---	---



**PHOTOGRAPH LOG**

Housatonic River  
 2021 Biota Consumption Advisory Sign Maintenance  
 Housatonic Rest of River - Connecticut

	<p><b>Site Name:</b>                  Pull off above Bulls Bridge</p> <p><b>Site Location:</b>                  65</p> <p><b>Date Photograph Taken:</b>                  October 29, 2021</p> <p><b>Comments:</b>                  Found English sign only.                  Replaced Spanish sign on tree adjacent to pull-off on Rt. 7 north of Bulls Bridge in Kent, CT</p>
--	--

	<p><b>Site Name:</b>                  Large pull off Schaghticoke Rd</p> <p><b>Site Location:</b>                  66</p> <p><b>Date Photograph Taken:</b>                  October 28, 2021</p> <p><b>Comments:</b>                  Did not find English or Spanish signs. Replaced both signs on large tree adjacent to barricaded pull-off off Schaghticoke Rd. in Kent, CT</p>
---	---

**PHOTOGRAPH LOG**

Housatonic River  
 2021 Biota Consumption Advisory Sign Maintenance  
 Housatonic Rest of River - Connecticut

	<p><b>Site Name:</b> Above Bulls Bridge kiosk</p> <p><b>Site Location:</b> 67</p> <p><b>Date Photograph Taken:</b> October 28, 2021</p> <p><b>Comments:</b> Found Spanish sign only. Replaced English sign on tree past information kiosk off Bulls Bridge Rd. on west side of Housatonic River in Kent, CT</p>
--	---


	<p><b>Site Name:</b> Bulls Bridge Kiosk</p> <p><b>Site Location:</b> 68</p> <p><b>Date Photograph Taken:</b> October 28, 2021</p> <p><b>Comments:</b> Found English and Spanish signs at kiosk off Bulls Bridge Rd. right past covered bridge on west side of Housatonic River in Kent, CT</p>
---	--



**PHOTOGRAPH LOG**

Housatonic River  
 2021 Biota Consumption Advisory Sign Maintenance  
 Housatonic Rest of River - Connecticut

	<p><b>Site Name:</b> Bulls Bridge pool</p> <p><b>Site Location:</b> 69</p> <p><b>Date Photograph Taken:</b> October 28, 2021</p> <p><b>Comments:</b> Found English sign only. Replaced Spanish sign on tree next to flat rock by river. Park at Bulls Bridge and walk south down Appalachian Trail ~1,000 ft, Kent, CT</p>
--	--

	<p><b>Site Name:</b> Cat Rocks bridge</p> <p><b>Site Location:</b> 70</p> <p><b>Date Photograph Taken:</b> October 28, 2021</p> <p><b>Comments:</b> Found English sign only. Replaced Spanish sign on tree adjacent to Cat Rock bridge. Park at Bulls Bridge and walk down Homestead Trail ~1 mile in Kent, CT</p>
---	--

## PHOTOGRAPH LOG

Housatonic River  
 2021 Biota Consumption Advisory Sign Maintenance  
 Housatonic Rest of River - Connecticut


	<p><b>Site Name:</b>          Cat Rocks Campground</p> <p><b>Site Location:</b>          71</p> <p><b>Date Photograph Taken:</b>          October 28, 2021</p> <p><b>Comments:</b>          Found English sign only.          Replaced Spanish sign on tree near Cat Rock Camping Area. Park at Bulls Bridge and walk down Homestead Trail over Cat Rock bridge, in Sherman, CT</p>
--	---

	<p><b>Site Name:</b>          Gunns Eddy lot</p> <p><b>Site Location:</b>          72</p> <p><b>Date Photograph Taken:</b>          October 28, 2021</p> <p><b>Comments:</b>          Located English sign only.          Replaced Spanish sign on post to left of gate at Gunns Eddy lot off Rt. 7 in New Milford, CT</p>
---	--



**PHOTOGRAPH LOG**


Housatonic River  
 2021 Biota Consumption Advisory Sign Maintenance  
 Housatonic Rest of River - Connecticut


	<p><b>Site Name:</b> First light power plant</p> <p><b>Site Location:</b> 73</p> <p><b>Date Photograph Taken:</b> October 28, 2021</p> <p><b>Comments:</b> Located English sign only. Replaced Spanish sign on small tree near river adjacent to First Light Hydro access off Rt. 7 in New Milford, CT</p>
--	--

	<p><b>Site Name:</b> Pull off above Gaylordsville bridge</p> <p><b>Site Location:</b> 74</p> <p><b>Date Photograph Taken:</b> October 28, 2021</p> <p><b>Comments:</b> Located English and Spanish signs on large tree adjacent to barricaded pull-off on Rt. 7 in New Milford, CT</p>
---	--

**PHOTOGRAPH LOG**

Housatonic River  
 2021 Biota Consumption Advisory Sign Maintenance  
 Housatonic Rest of River - Connecticut


	<p><b>Site Name:</b> Gaylordsville bridge</p> <p><b>Site Location:</b> 75</p> <p><b>Date Photograph Taken:</b> October 29, 2021</p> <p><b>Comments:</b> Found English sign only. Replaced Spanish sign on tree near bottom of parking lot on southeast corner of Gaylordsville Bridge in Gaylordsville, CT. Note: Gate is locked to drive down to parking area</p>
--	--

	<p><b>Site Name:</b> Bend of the Road pull off Rt 37</p> <p><b>Site Location:</b> 76</p> <p><b>Date Photograph Taken:</b> October 28, 2021</p> <p><b>Comments:</b> Found English sign only. Replaced Spanish sign on small tree adjacent to small pull-off on Rt. 7, New Milford, CT</p>
---	--



**PHOTOGRAPH LOG**

Housatonic River  
 2021 Biota Consumption Advisory Sign Maintenance  
 Housatonic Rest of River - Connecticut

	<p><b>Site Name:</b>                  Second pull off on River Rd New Milford</p> <p><b>Site Location:</b>                  77</p> <p><b>Date Photograph Taken:</b>                  October 27, 2021</p> <p><b>Comments:</b>                  Did not find English or Spanish signs. Replaced both signs on large tree adjacent to seventh pull-off on River Rd. (coming from Boardman Rd.) in New Milford, CT</p>
--	---

	<p><b>Site Name:</b>                  Third pull off River Rd New Milford</p> <p><b>Site Location:</b>                  78</p> <p><b>Date Photograph Taken:</b>                  October 27, 2021</p> <p><b>Comments:</b>                  Found English sign only. Replaced Spanish sign at sixth pull-off on River Rd. (coming from Boardman Rd) on small tree adjacent to pull-off in New Milford, CT</p>
---	--

**PHOTOGRAPH LOG**

Housatonic River  
 2021 Biota Consumption Advisory Sign Maintenance  
 Housatonic Rest of River - Connecticut


	<p><b>Site Name:</b>                  Fourth pull off River Rd New Milford</p> <p><b>Site Location:</b>                  79</p> <p><b>Date Photograph Taken:</b>                  October 27, 2021</p> <p><b>Comments:</b>                  Found English sign only. Replaced Spanish sign at fifth pull-off on River Rd. (coming from Boardman Rd) on large tree adjacent to pull-off in New Milford, CT</p>
--	---

	<p><b>Site Name:</b>                  Pulloff on RT 37 after Straight-away</p> <p><b>Site Location:</b>                  80</p> <p><b>Date Photograph Taken:</b>                  October 28, 2021</p> <p><b>Comments:</b>                  Found English sign only. Replaced Spanish sign on large tree about 100 yards to the northeast of new small pull-off on Rt. 7, New Milford, CT</p>
---	---



**PHOTOGRAPH LOG**


Housatonic River  
 2021 Biota Consumption Advisory Sign Maintenance  
 Housatonic Rest of River - Connecticut


	<p><b>Site Name:</b>                  Sixth pull off River Rd New Milford</p> <p><b>Site Location:</b>                  81</p> <p><b>Date Photograph Taken:</b>                  October 27, 2021</p> <p><b>Comments:</b>                  Did not find English or Spanish signs at fourth pull-off on River Rd. (coming from Boardman Rd). Replaced both signs on first tree adjacent to parking area, New Milford, CT</p>
--	---

	<p><b>Site Name:</b>                  Pull off on Rt 37 US Private Rd</p> <p><b>Site Location:</b>                  82</p> <p><b>Date Photograph Taken:</b>                  October 28, 2021</p> <p><b>Comments:</b>                  Found English sign only. Replaced Spanish sign on small tree adjacent to pull-off on Rt. 7, near Kennedy Ct, New Milford, CT.</p>
---	--

**PHOTOGRAPH LOG**

Housatonic River  
 2021 Biota Consumption Advisory Sign Maintenance  
 Housatonic Rest of River - Connecticut

	<p><b>Site Name:</b> Beach pull off</p> <p><b>Site Location:</b> 83</p> <p><b>Date Photograph Taken:</b> October 27, 2021</p> <p><b>Comments:</b> Found English and Spanish signs on third pull-off on River Rd. (coming from Boardman Rd). Replaced nails because signs were coming off, New Milford, CT</p>
--	---


	<p><b>Site Name:</b> Eighth pull off River Rd New Milford</p> <p><b>Site Location:</b> 84</p> <p><b>Date Photograph Taken:</b> October 27, 2021</p> <p><b>Comments:</b> Found English sign only. Replaced Spanish sign on dead tree at second pull-off on River Rd. (coming from Boardman Rd), New Milford, CT</p>
---	--



## PHOTOGRAPH LOG


Housatonic River  
 2021 Biota Consumption Advisory Sign Maintenance  
 Housatonic Rest of River - Connecticut

	<p><b>Site Name:</b>          Ninth pull off River Rd New Milford</p> <p><b>Site Location:</b>          85</p> <p><b>Date Photograph Taken:</b>          October 27, 2021</p> <p><b>Comments:</b>          Found English sign only.          Replaced Spanish sign on large tree at first pull-off on River Rd., New Milford, CT</p>
--	--

	<p><b>Site Name:</b>          Bleachry Dam</p> <p><b>Site Location:</b>          86</p> <p><b>Date Photograph Taken:</b>          October 27, 2021</p> <p><b>Comments:</b>          Found English sign only.          Replaced Spanish sign on large tree to the right of gate on path leading down to Bleachry Dam. Trail starts at back of parking lot for Orthodontics office, difficult to find, New Milford, CT</p>
---	--

**PHOTOGRAPH LOG**

Housatonic River  
 2021 Biota Consumption Advisory Sign Maintenance  
 Housatonic Rest of River - Connecticut

	<p><b>Site Name:</b> West Cove Marina</p> <p><b>Site Location:</b> 87</p> <p><b>Date Photograph Taken:</b> October 27, 2021</p> <p><b>Comments:</b> Found English and Spanish signs on post next to boat launch at West Cove Marina. Drive to end of West St. and around back of building to launch</p>
--	---

	<p><b>Site Name:</b> Town Park</p> <p><b>Site Location:</b> 88</p> <p><b>Date Photograph Taken:</b> October 27, 2021</p> <p><b>Comments:</b> Found English and Spanish signs at Addis Park boat launch off Lower Grove St. in New Milford, CT</p>
---	---



**PHOTOGRAPH LOG**


Housatonic River  
 2021 Biota Consumption Advisory Sign Maintenance  
 Housatonic Rest of River - Connecticut

	<p><b>Site Name:</b> Lillinonah State Boat Launch</p> <p><b>Site Location:</b> 89</p> <p><b>Date Photograph Taken:</b> October 26, 2021</p> <p><b>Comments:</b> Found English, Spanish, and Vietnamese, Cambodian, Lao, Hmong signs at kiosk next to Bridgewater/ Lake Lillinonah Public Boat Launch in Bridgewater, CT</p>
--	---

	<p><b>Site Name:</b> Lillinonah State Boat Launch</p> <p><b>Site Location:</b> 90</p> <p><b>Date Photograph Taken:</b> October 26, 2021</p> <p><b>Comments:</b> Found English, Spanish, and Vietnamese, Cambodian, Lao, Hmong signs at kiosk next to Bridgewater/ Lake Lillinonah Public Boat Launch in Bridgewater, CT</p>
--	---

**PHOTOGRAPH LOG**

Housatonic River  
 2021 Biota Consumption Advisory Sign Maintenance  
 Housatonic Rest of River - Connecticut

	<p><b>Site Name:</b> Lillinonah Woods</p> <p><b>Site Location:</b> 91</p> <p><b>Date Photograph Taken:</b> October 26, 2021</p> <p><b>Comments:</b> Found English sign only. Replaced Spanish sign on kiosk at Lillinonah Woods Park off Obtuse Hill Rd., in Brookfield, CT</p>
--	---

	<p><b>Site Name:</b> Lillinonah Lake Boat Launch- Hanover Street</p> <p><b>Site Location:</b> 92</p> <p><b>Date Photograph Taken:</b> October 26, 2021</p> <p><b>Comments:</b> Found English sign only. Replaced Spanish and Vietnamese, Cambodian, Lao, Hmong signs at kiosk next to Lake Lillinonah Town Park boat launch in Newtown, CT</p>
---	--



**PHOTOGRAPH LOG**

Housatonic River  
 2021 Biota Consumption Advisory Sign Maintenance  
 Housatonic Rest of River - Connecticut

	<p><b>Site Name:</b>                  Lillinonah Lake Boat Launch-                  Hanover Street</p> <p><b>Site Location:</b>                  93</p> <p><b>Date Photograph Taken:</b>                  October 26, 2021</p> <p><b>Comments:</b>                  Found English sign only.                  Replaced Spanish and                  Vietnamese, Cambodian, Lao,                  Hmong signs at kiosk next to                  Lake Lillinonah Town Park boat                  launch in Newtown, CT</p>
--	--

	<p><b>Site Name:</b>                  George C Waldo State Park                  Area</p> <p><b>Site Location:</b>                  94</p> <p><b>Date Photograph Taken:</b>                  October 26, 2021</p> <p><b>Comments:</b>                  Found English sign only.                  Replaced Spanish sign on tree                  to left of access gate in George                  C Waldo State Park Area.</p>
---	--

**PHOTOGRAPH LOG**

Housatonic River  
 2021 Biota Consumption Advisory Sign Maintenance  
 Housatonic Rest of River - Connecticut

	<p><b>Site Name:</b>                  Pond Brook Confluence with Housatonic</p> <p><b>Site Location:</b>                  95</p> <p><b>Date Photograph Taken:</b>                  October 26, 2021</p> <p><b>Comments:</b>                  Found English and Spanish signs on kiosk next to Town of Newtown Park &amp; Boat Ramp in Newtown, CT</p>
--	---


	<p><b>Site Name:</b>                  Below Shepaug River Dam</p> <p><b>Site Location:</b>                  96</p> <p><b>Date Photograph Taken:</b>                  October 26, 2021</p> <p><b>Comments:</b>                  Found English sign only. Replaced Spanish and Vietnamese, Cambodian, Lao, Hmong signs on the large pine tree in the Housatonic River Project Recreation area, just downstream of the Shepaug Dam</p>
--	---



## PHOTOGRAPH LOG

Housatonic River  
 2021 Biota Consumption Advisory Sign Maintenance  
 Housatonic Rest of River - Connecticut

 <p>96&amp;97</p>	<p><b>Site Name:</b>                  Below Shepaug River Dam</p> <p><b>Site Location:</b>                  97</p> <p><b>Date Photograph Taken:</b>                  October 26, 2021</p> <p><b>Comments:</b>                  Found English sign only.                  Replaced Spanish and Vietnamese, Cambodian, Lao, Hmong signs on the large pine tree in the Housatonic River Project Recreation area, just downstream of the Shepaug Dam</p>
---	--

 <p>98</p>	<p><b>Site Name:</b>                  Upper Paugussett Trails</p> <p><b>Site Location:</b>                  98</p> <p><b>Date Photograph Taken:</b>                  October 26, 2021</p> <p><b>Comments:</b>                  Found English sign only.                  Replaced Spanish sign on kiosk at end of Echo Valley Rd. - The Sugarbush at Upper Paugussett in Newtown, CT</p>
---	--

**PHOTOGRAPH LOG**

Housatonic River  
 2021 Biota Consumption Advisory Sign Maintenance  
 Housatonic Rest of River - Connecticut


	<p><b>Site Name:</b>                  River Road- Sandy Hook</p> <p><b>Site Location:</b>                  99</p> <p><b>Date Photograph Taken:</b>                  October 26, 2021</p> <p><b>Comments:</b>                  Found English sign only.                  Replaced Spanish sign on tree                  on River Rd. pull-off in                  Southbury, CT</p>
--	--

	<p><b>Site Name:</b>                  Newtown Forest Trails</p> <p><b>Site Location:</b>                  100</p> <p><b>Date Photograph Taken:</b>                  October 27, 2021</p> <p><b>Comments:</b>                  Found English sign only.                  Replaced Spanish sign on tree                  across Alberts Hill Rd. from                  parking area for Newtown Forest                  Association in Newtown, CT.</p>
---	---



**PHOTOGRAPH LOG**

Housatonic River  
 2021 Biota Consumption Advisory Sign Maintenance  
 Housatonic Rest of River - Connecticut


	<p><b>Site Name:</b>                  Confluence of the Pootatuck and Housatonic</p> <p><b>Site Location:</b>                  101</p> <p><b>Date Photograph Taken:</b>                  October 27, 2021</p> <p><b>Comments:</b>                  Found English sign only.                  Replaced Spanish sign on large tree at back of parking lot off Bridge End Farm Ln in park. Sandy Hook, CT</p>
--	--

	<p><b>Site Name:</b>                  Pomperaug River Confluence Area</p> <p><b>Site Location:</b>                  102</p> <p><b>Date Photograph Taken:</b>                  October 26, 2021</p> <p><b>Comments:</b>                  Found Spanish and English signs on large tree at bottom of path off River Rd. Park across River Rd. and walk down past gate</p>
---	---

## PHOTOGRAPH LOG

Housatonic River  
 2021 Biota Consumption Advisory Sign Maintenance  
 Housatonic Rest of River - Connecticut

	<p><b>Site Name:</b>        Lake Zoar Boat Launch</p> <p><b>Site Location:</b>        103</p> <p><b>Date Photograph Taken:</b>        October 26, 2021</p> <p><b>Comments:</b>        Found English and Spanish signs only on kiosk at Lake Zoar Public Boat Launch in Southbury, CT. Replaced Vietnamese, Cambodian, Lao, Hmong sign</p>
--	---

	<p><b>Site Name:</b>        Lake Zoar Boat Launch</p> <p><b>Site Location:</b>        104</p> <p><b>Date Photograph Taken:</b>        October 26, 2021</p> <p><b>Comments:</b>        Found English and Spanish signs only on kiosk at Lake Zoar Public Boat Launch in Southbury, CT. Replaced Vietnamese, Cambodian, Lao, Hmong sign</p>
---	---



**PHOTOGRAPH LOG**

Housatonic River  
 2021 Biota Consumption Advisory Sign Maintenance  
 Housatonic Rest of River - Connecticut

 <p style="text-align: center; font-size: 24pt; color: white; opacity: 0.5;">105&amp;106</p>	<p><b>Site Name:</b> Kettletown State Park</p> <p><b>Site Location:</b> 105</p> <p><b>Date Photograph Taken:</b> October 26, 2021</p> <p><b>Comments:</b> Found English sign only, on sign post/ board, in Kettletown State Park, adjacent to cove of Lake Zoar, off Georges Hill Rd., Southbury, CT. Replaced Vietnamese, Cambodian, Lao, Hmong sign (10/13/2021) and Spanish sign (10/26/2021)</p>
--	--

 <p style="text-align: center; font-size: 24pt; color: white; opacity: 0.5;">105&amp;106</p>	<p><b>Site Name:</b> Kettletown State Park</p> <p><b>Site Location:</b> 106</p> <p><b>Date Photograph Taken:</b> October 26, 2021</p> <p><b>Comments:</b> Found English sign only, on sign post/ board, in Kettletown State Park, adjacent to cove of Lake Zoar, off Georges Hill Rd., Southbury, CT. Replaced Vietnamese, Cambodian, Lao, Hmong sign (10/13/2021) and Spanish sign (10/26/2021)</p>
---	--

**PHOTOGRAPH LOG**

Housatonic River  
 2021 Biota Consumption Advisory Sign Maintenance  
 Housatonic Rest of River - Connecticut

	<p><b>Site Name:</b> Jackson Cove Park</p> <p><b>Site Location:</b> 107</p> <p><b>Date Photograph Taken:</b> October 26, 2021</p> <p><b>Comments:</b> Found English and Vietnamese, Cambodian, Lao, Hmong signs on telephone pole adjacent to Jackson Cave boat launch, at Jackson Cove Park, Jackson Cove Rd, Oxford, CT. Replaced Spanish sign on 10/26/2021</p>
--	--

	<p><b>Site Name:</b> Jackson Cove Park</p> <p><b>Site Location:</b> 108</p> <p><b>Date Photograph Taken:</b> October 26, 2021</p> <p><b>Comments:</b> Found English and Vietnamese, Cambodian, Lao, Hmong signs on telephone pole adjacent to Jackson Cave boat launch, at Jackson Cove Park, Jackson Cove Rd, Oxford, CT. Replaced Spanish sign on 10/26/2021</p>
---	--



**PHOTOGRAPH LOG**


Housatonic River  
 2021 Biota Consumption Advisory Sign Maintenance  
 Housatonic Rest of River - Connecticut


	<p><b>Site Name:</b>                  Paugussett State Forest Zoar Trail</p> <p><b>Site Location:</b>                  109</p> <p><b>Date Photograph Taken:</b>                  October 27, 2021</p> <p><b>Comments:</b>                  Found English sign only, on sign post, at Paugussett State Forest Zoar Trailhead at far end of Great Quarter Rd., Sandy Hook, CT. Replaced Spanish sign on 10/27/2021</p>
--	--

	<p><b>Site Name:</b>                  Marina Halfway River</p> <p><b>Site Location:</b>                  110</p> <p><b>Date Photograph Taken:</b>                  October 27, 2021</p> <p><b>Comments:</b>                  Found English sign only on attendant's shed at Eichlers Cove Marina, Old Bridge Rd., Sandy Hook, CT. Replaced Spanish sign on 10/27/2021</p>
---	---

**PHOTOGRAPH LOG**

Housatonic River  
 2021 Biota Consumption Advisory Sign Maintenance  
 Housatonic Rest of River - Connecticut

	<p><b>Site Name:</b> Coppermine Rd Pulloff</p> <p><b>Site Location:</b> 111</p> <p><b>Date Photograph Taken:</b> October 26, 2021</p> <p><b>Comments:</b> Found no signs at Coppermine Rd. pull-off adjacent to Stevenson Dam. Replaced English and Vietnamese, Cambodian, Lao, Hmong signs on tree adjacent to pulloff, Coppermine Rd., Oxford, CT (10/12/2021). Found a piece of an old sign on the same tree, adjacent to trail to Housatonic River. Replaced Spanish sign on 10/26/2021</p>
--	---

	<p><b>Site Name:</b> Coppermine Rd Pulloff</p> <p><b>Site Location:</b> 112</p> <p><b>Date Photograph Taken:</b> October 26, 2021</p> <p><b>Comments:</b> Found no signs at Coppermine Rd. pull-off adjacent to Stevenson Dam. Replaced English and Vietnamese, Cambodian, Lao, Hmong signs on tree adjacent to pulloff, Coppermine Rd., Oxford, CT (10/12/2021). Found a piece of an old sign on the same tree, adjacent to trail to Housatonic River. Replaced Spanish sign on 10/26/2021</p>
---	---



**PHOTOGRAPH LOG**


Housatonic River  
 2021 Biota Consumption Advisory Sign Maintenance  
 Housatonic Rest of River - Connecticut


	<p><b>Site Name:</b> Roosevelt Dr First Light Pull-off</p> <p><b>Site Location:</b> 113</p> <p><b>Date Photograph Taken:</b> October 26, 2021</p> <p><b>Comments:</b> Found no signs at Roosevelt Dr (Rt. 34) first light pull-off area. Replaced English and Vietnamese, Cambodian, Lao, Hmong signs on tree along trail from pull-off area to Housatonic River Rt. 34, Oxford, CT (10/12/2021). Replaced Spanish sign on 10/26/2021</p>
--	---

	<p><b>Site Name:</b> Roosevelt Dr First Light Pull-off</p> <p><b>Site Location:</b> 114</p> <p><b>Date Photograph Taken:</b> October 26, 2021</p> <p><b>Comments:</b> Found no signs at Roosevelt Dr (Rt. 34) first light pull-off area. Replaced English and Vietnamese, Cambodian, Lao, Hmong signs on tree along trail from pull-off area to Housatonic River Rt. 34, Oxford, CT (10/12/2021). Replaced Spanish sign on 10/26/2021</p>
---	---

**PHOTOGRAPH LOG**

Housatonic River  
 2021 Biota Consumption Advisory Sign Maintenance  
 Housatonic Rest of River - Connecticut

	<p><b>Site Name:</b>                  Stevenson Dam Recreational area</p> <p><b>Site Location:</b>                  115</p> <p><b>Date Photograph Taken:</b>                  October 27, 2021</p> <p><b>Comments:</b>                  Found English sign on signpost at Housatonic River Project Recreational Area, adjacent to Stevenson Dam off of Rt. 34, south side of Dam, Monroe, CT. Replaced Vietnamese, Cambodian, Lao, Hmong sign on same signpost (10/13/2021). Replaced Spanish sign on 10/27/2021</p>
--	--

	<p><b>Site Name:</b>                  Stevenson Dam Recreational area</p> <p><b>Site Location:</b>                  116</p> <p><b>Date Photograph Taken:</b>                  October 27, 2021</p> <p><b>Comments:</b>                  Found English sign on signpost at Housatonic River Project Recreational Area, adjacent to Stevenson Dam off of Rt. 34, south side of Dam, Monroe, CT. Replaced Vietnamese, Cambodian, Lao, Hmong sign on same signpost (10/13/2021). Replaced Spanish sign on 10/27/2021</p>
---	--



**PHOTOGRAPH LOG**

Housatonic River  
 2021 Biota Consumption Advisory Sign Maintenance  
 Housatonic Rest of River - Connecticut



**Site Name:**  
 Indian Wells Boat Launch

**Site Location:**  
 117

**Date Photograph Taken:**  
 October 12, 2021

**Comments:**  
 Found English, Spanish, and Vietnamese, Cambodian, Lao, Hmong signs on signpost at Indian Well State Park boat launch, Rt. 454, Shelton CT



**Site Name:**  
 Indian Wells Boat Launch

**Site Location:**  
 118

**Date Photograph Taken:**  
 October 12, 2021

**Comments:**  
 Found English, Spanish, and Vietnamese, Cambodian, Lao, Hmong signs on signpost at Indian Well State Park boat launch, Rt. 454, Shelton CT

**PHOTOGRAPH LOG**

Housatonic River  
 2021 Biota Consumption Advisory Sign Maintenance  
 Housatonic Rest of River - Connecticut

	<p><b>Site Name:</b>                  Across from Osbornedale State Park</p> <p><b>Site Location:</b>                  119</p> <p><b>Date Photograph Taken:</b>                  October 26, 2021</p> <p><b>Comments:</b>                  Found small piece of English sign on telephone pole off of Rt. 34, adjacent to Pink House Cove Ice Fishing Area, on Housatonic River. Replaced English and Vietnamese, Cambodian, Lao, Hmong signs on telephone pole, Rt. 34, Derby, CT (10/12/2021). Replaced Spanish sign on 10/26/2021.</p>
--	---

	<p><b>Site Name:</b>                  Pink House Cove</p> <p><b>Site Location:</b>                  120</p> <p><b>Date Photograph Taken:</b>                  October 26, 2021</p> <p><b>Comments:</b>                  Found small piece of English sign on telephone pole off of Rt. 34, adjacent to Pink House Cove Ice Fishing Area, on Housatonic River. Replaced English and Vietnamese, Cambodian, Lao, Hmong signs on telephone pole, Rt. 34, Derby, CT (10/12/2021). Replaced Spanish sign on 10/26/2021.</p>
---	--



**PHOTOGRAPH LOG**

Housatonic River  
 2021 Biota Consumption Advisory Sign Maintenance  
 Housatonic Rest of River - Connecticut

	<p><b>Site Name:</b> Maples Boat Launch</p> <p><b>Site Location:</b> 121</p> <p><b>Date Photograph Taken:</b> October 25, 2021</p> <p><b>Comments:</b> Found English sign only, on wood post at Maples Boat Launch in Shelton CT. On The Maples Rd., off Indian Well Road, off Rt. 110. Replaced Spanish sign on 10/25/2021</p>
--	---

	<p><b>Site Name:</b> Riverside Park</p> <p><b>Site Location:</b> 122</p> <p><b>Date Photograph Taken:</b> October 25, 2021</p> <p><b>Comments:</b> Both English and Spanish signs missing from railing post at top of steps. Replaced both signs</p>
---	--

**PHOTOGRAPH LOG**

Housatonic River  
 2021 Biota Consumption Advisory Sign Maintenance  
 Housatonic Rest of River - Connecticut

 <p style="text-align: center; font-size: 24px; color: white;">123&amp;124</p>	<p><b>Site Name:</b> Derby Dam Area</p> <p><b>Site Location:</b> 123</p> <p><b>Date Photograph Taken:</b> October 25, 2021</p> <p><b>Comments:</b> Found English sign only, on sign for Derby Dam in Derby, CT. Replaced Vietnamese, Cambodian, Lao, Hmong sign on the same sign (10/11/2021). Spanish sign replaced on 10/25/2021</p>
--	--

 <p style="text-align: center; font-size: 24px; color: white;">123&amp;124</p>	<p><b>Site Name:</b> Derby Dam Area</p> <p><b>Site Location:</b> 124</p> <p><b>Date Photograph Taken:</b> October 25, 2021</p> <p><b>Comments:</b> Found English sign only, on sign for Derby Dam in Derby, CT. Replaced Vietnamese, Cambodian, Lao, Hmong sign on the same sign (10/11/2021). Spanish sign replaced on 10/25/2021</p>
---	--



## PHOTOGRAPH LOG

Housatonic River  
2021 Biota Consumption Advisory Sign Maintenance  
Housatonic Rest of River - Connecticut



# Attachment C


**2021 Connecticut Fish Consumption Advisory Pamphlet**





# If I Catch It, Can I Eat It?

## A Guide to Eating Fish Safely 2021 Connecticut Fish Consumption Advisory



<https://portal.ct.gov/fish>  
1-877-458-FISH (3474)

### This pamphlet will give you information that will help your family avoid chemicals in fish and eat fish safely.

Fish from Connecticut's waters are a healthy, low-cost source of protein. Unfortunately, some fish take up chemicals such as mercury and polychlorinated biphenyls (PCBs). These chemicals can build up in your body and increase health risks. The developing fetus and young children are most sensitive. Women who eat fish containing these chemicals before or during pregnancy or nursing may have children who are slow to develop and learn. Long term exposure to PCBs may increase cancer risk.

#### What Does The Fish Consumption Advisory Say?

The advisory tells you how often you can safely eat fish from Connecticut's waters and from a store or restaurant. In many cases, separate advice is given for the **High Risk** and **Low Risk** Groups.

- You are in the **High Risk Group** if you are a *pregnant woman, a woman who could become pregnant, a nursing mother, or a child under six.*
- If you do not fit into the High Risk Group, you are in the **Low Risk Group.**

Advice is given for three different types of fish consumption:

1. Statewide FRESHWATER Fish Advisory: Most freshwater fish in Connecticut contain enough mercury to cause some limit to consumption. The statewide freshwater advice is that:

- High Risk Group: eat no more than 1 meal per month
- Low Risk Group: eat no more than 1 meal per week

2. Advisories for SPECIFIC WATERBODIES: Certain waterbodies contain fish with higher levels of contaminants. These waterbodies include the Housatonic River, part of the Quinnipiac River, certain lakes, and certain species from Long Island Sound. The large chart in the center of this pamphlet provides details on eating fish safely from these waterbodies.

3. Advice for Fish Purchased from the MARKET: Most fish from the market are healthy to eat and contain important nutrients such as omega-3 fatty acids. However, there are some fish that contain high levels of mercury or PCBs and so should be eaten less or not at all. This pamphlet points out which fish are healthy to eat and which ones are not safe to eat (small chart on page 3).

#### Are Trout Safe To Eat?

Most trout from Connecticut's rivers are safe to eat because they usually have little contamination and are routinely re-stocked. However, there are limits on trout from certain waterbodies due to PCBs and on large trout from lakes due to mercury (see large chart in center).

#### How Do These Contaminants Get Into Fish?

Mercury, PCBs and per- and polyfluoroalkyl substances (PFAS) can build up in fish to levels that are thousands of times higher than in the water. These contaminants enter the water from:

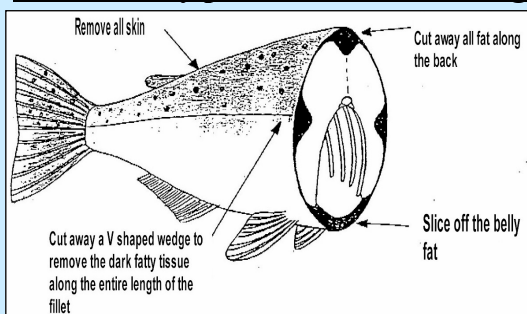
- Chemical spills that happened in the past. Even though these spills have been stopped, it will take years for the mercury or PCB levels in the fish to drop to safe levels.
- Mercury in the air. Mercury travels long distances from where it is released. Much of it comes from air pollution outside of Connecticut.

The Connecticut Department of Energy and Environmental Protection (CT DEEP) is working to improve water quality in Connecticut and is limiting the amount of mercury which can be released into the air.

#### What Else Can I Do To Eat Fish Safely?

PCBs are mostly in the fatty portions of fish. It is very important to remove skin and other fatty parts. Cook fish on a rack (broil) so that fat can drip away from the flesh.

#### Remove fatty portions before cooking



**Remove and do not eat the organs, head, skin and the dark fatty tissue along the back bone, lateral lines and belly.**

Mercury is in the edible (fillet) portion of fish. Therefore, you cannot lower your exposure to mercury by cooking or cleaning the fish. Large fish usually have the highest levels of PCBs and mercury. If you have a choice, eat smaller fish of any species. In addition, certain smaller species generally have lower levels of contamination (perch, small trout, sunfish).

#### What About Fish from Markets and Restaurants?

Many fish from the market or restaurant are low in contaminants. Some of these fish are also high in omega-3 fatty acids, a nutrient oil from fish that improves brain development and helps prevent heart disease. However, some fish from the market can contain high levels of certain contaminants, especially mercury.

In general, people in the High Risk Group can eat up to 2 fish meals a week from the market or at restaurants. Certain fish are especially low in contaminants and can be eaten more often. The following are specific tips for those in the **High Risk** Group to choose healthy fish from the store:

- Swordfish and Shark: these contain high levels of mercury and **should not be eaten.**
- Canned tuna: Choose "light" tuna because it has less mercury than "white" tuna.
- Lobster and other shellfish are generally low in chemical contaminants. The tomalley portion of lobster (the green gland) can be high in contaminants and should not be eaten. This applies to lobster from Long Island Sound and elsewhere.


#### Fish from the Market and Restaurant

The chart below provides general guidance for Women & Children on which fish to choose. Fish with hearts are ♥ either especially high in omega-3 fatty acids and/or very low in contaminants and can be eaten more than twice a week.

Eat 2 Meals a Week		Eat 1 Meal a Week		Avoid
Herring ♥	Trout ♥	Tuna Steak		Swordfish
Pollock ♥	Haddock	Halibut		Shark
Salmon (wild) ♥	Perch	Red Snapper		King Mackerel
Atlantic Mackerel ♥	Tilapia	White Tuna (canned)		Striped Bass
Flounder & Fluke ♥	Light tuna (canned)	Catfish (farm-raised)		Tilefish (Gulf of Mexico)
Sole ♥	Cod	Tilefish (Atlantic)		Bluefish
Sardines & Smelt ♥	Salmon (farm-raised)			Tuna Sushi
Shellfish: oysters, shrimp, clams, scallops, lobster *		* see warning above about lobster tomalley		

People in the **Low Risk** Group can safely eat higher amounts of market seafood. For example, swordfish or shark - once per month; tuna steak or halibut - twice per week.





# 2021 Connecticut Safe Fish Consumption

## REMEMBER

Follow this advisory to make sure the fish you choose to eat are safe for your family.

- Every fresh waterbody has some consumption limits as indicated at the top of the chart.
- *Long Island Sound*: Most fish are safe to eat except for listed restrictions on striped bass, bluefish, and weakfish.
- Be aware of advice for fish from the market or restaurant. See market advice on page 3.
- Your exposure to PCBs in fish can be reduced by trimming away fat and cooking fish on a rack so that fat drips away.

## WHERE CAN I GET MORE INFORMATION?

More specific fact sheets can be obtained by calling 1-877-458-FISH (3474), or by going to the DPH WEB SITE: <https://portal.ct.gov/fish>

### Health Questions?

Call CT DPH toll-free at: **1-877-458-FISH (3474)**

### Questions about fishing in Connecticut?

Call CT DEEP at 860-424-3474.  
[www.ct.gov/deep/fishing](http://www.ct.gov/deep/fishing)

### Footnotes from Table:

**a.** The **High Risk Group** includes pregnant women, women who could become pregnant, nursing women, and children under age 6.

The **High Risk Group** should eat no more than one fish meal per month of most freshwater fish from local waters

**b.** The **Low Risk Group** should limit eating most freshwater fish to once a week.

**c.** Most trout are not part of the advisory and are safe to eat. However, the high risk group should eat no more than one meal of large trout (over 15") per month and should not eat trout from the Housatonic River.

**d.** The Natchaug River from the dam at the Willimantic Reservoir (northern boundary) downstream to where it forms the Shetucket River. The advisory extends a 1/2 mile down the Shetucket River to Plains Road. Willimantic River from where it meets the Shetucket and Natchaug Rivers upstream to the dam at Pine Street.

**e.** Snappers (bluefish under 13") are not on the advisory because they have very low contamination.

This fact sheet is funded in part by funds from the CT Environmental Public Health Tracking Program and the Comprehensive Environmental Response, Compensation, and Liability Act trust fund through a cooperative agreement with the Agency for Toxic Substances & Disease Registry, Public Health Service, U.S. Department of Health and Human Services.

## STATEWIDE FRESHWATER FISH ADVICE

Waterbody	Fish Species	High Risk Group <sup>a</sup>	Low Risk Group <sup>b</sup>	Contaminant
<i>All fresh lakes, ponds, rivers &amp; streams</i>	Trout <sup>e</sup> Sunfish	No Limits on Consumption	No Limits on Consumption	--
	All other freshwater fish	One meal per month	One meal per week	Mercury

## SPECIAL ADVICE FOR THE HOUSATONIC RIVER AREA

Waterbody	Fish Species	High Risk Group <sup>a</sup>	Low Risk Group <sup>b</sup>	Contaminant
<i>Housatonic River above Lake Lillinonah</i>	Trout, Catfish, Eels, Carp, Northern Pike	Do not eat	Do not eat	PCBs
	Bass, White Perch	Do not eat	One meal per 2 months	PCBs
	Bluegill, Bullheads, Fallfish	One meal per month	One meal per month	PCBs
	Yellow Perch, Calico Bass (Crappie), Rock Bass & Sunfish	One meal per month	One meal per week	PCBs
<i>Lakes on Housatonic River: (Lillinonah, Zoar, Housatonic)</i>	Catfish, Eels, Carp, Northern Pike, Trout	Do not eat	Do not eat	PCBs
	White Perch, Fallfish, Bullheads	One meal per month	One meal per month	PCBs
	Bass	Do not eat	One meal per 2 months	PCBs
	Yellow Perch, Calico Bass (Crappie), Rock Bass, Bluegill & Sunfish	One meal per month	One meal per week	PCBs
<i>Furnace Brook (Cornwall)</i>	Trout	One meal per month	One meal per month	PCBs
<i>Blackberry River below "Blast Furnace" (North Canaan)</i>	Smallmouth Bass	One meal per month	One meal per month	PCBs

## SPECIAL ADVICE FOR OTHER CT FRESH WATERBODIES

Waterbody	Fish Species	High Risk Group <sup>a</sup>	Low Risk Group <sup>b</sup>	Contaminant
<i>Dodge Pond Lake McDonough Silver Lake Wyassup Lake</i>	Largemouth Bass, Smallmouth Bass, Pickerel	Do not eat	One meal per month	Mercury
<i>Quinnipiac River (Gorge south to Hanover Pond) Meriden</i>	All Species	One meal per month	One meal per month	PCBs
<i>Connecticut River</i>	Catfish	One meal per month	One meal per week	PCBs
<i>Versailles, Papermill Ponds &amp; attached Little River (Sprague)</i>	All Species	Do not eat	Do not eat	Mercury PCBs
<i>Konkapot River (North Canaan)</i>	White Suckers	Do not eat	One meal per month	Mercury
<i>Brewster Pond (Stratford)</i>	Catfish & Bullheads	Do not eat	Do not eat	Chlordane
<i>Union Pond (Manchester)</i>	Carp, Catfish, Bass	Do not eat	Do not eat	Chlordane
<i>Natchaug, Willimantic and Shetucket Rivers<sup>d</sup> (Willimantic &amp; Mansfield)</i>	Bass	One meal per month	One meal per month	PFAS

## SPECIAL ADVICE FOR LONG ISLAND SOUND

Waterbody	Fish Species	High Risk Group <sup>a</sup>	Low Risk Group <sup>b</sup>	Contaminant
<i>Long Island Sound and connected rivers</i>	Striped Bass	Do not eat	One meal per month	PCBs
	Bluefish over 25"	Do not eat	One meal per month	PCBs
	Bluefish 13- 25 " <sup>e</sup>	One meal per month	One meal per month	PCBs
	Weakfish	One meal per month	One meal per month	PCBs
<i>Mill River, Fairfield [excluding Southport Harbor]</i>	Blue Crab	Do not eat	Do not eat	Lead





# ¿Si lo atrapo, puedo comerlo?

## Guía para el Consumo Seguro de Pescado

Asesoría de Consumo de Pescado Connecticut 2021



<https://portal.ct.gov/fish>  
1-877-458-FISH (3474)

### Este folleto le proporcionará información que ayudará a su familia a evitar los productos químicos en el pescado y a comerlo de forma segura.

Los peces de las aguas de Connecticut son una fuente de proteína saludable y de bajo costo. Desafortunadamente, algunos peces ingieren sustancias químicas como el mercurio y los bifenilos policlorados (PCB). Estos productos químicos pueden acumularse en el cuerpo y aumentar los riesgos para la salud. Los fetos en desarrollo y los niños pequeños son más sensibles. Las mujeres que consumen pescados que contienen estas sustancias químicas, antes o durante el embarazo o la lactancia pueden tener hijos con problemas de desarrollo y de aprendizaje. La exposición a largo plazo a los PCB puede aumentar el riesgo de cáncer.

### ¿Qué dice la Asesoría de Consumo de Pescado?

La asesoría le indica con qué frecuencia puede comer pescado de las aguas de Connecticut, y de una tienda o restaurante, de forma segura. En muchos casos, se dan consejos distintos para los grupos de **Alto Riesgo** y **Bajo Riesgo**.

- Usted está en el **Grupo de Alto Riesgo** si es una mujer embarazada, una mujer que podría quedar embarazada, una madre lactante o un niño menor de seis años.
- Si no eres parte del grupo de Alto Riesgo, entonces eres parte del **Grupo de Bajo Riesgo**.

Se aconseja para tres tipos diferentes de consumo de pescado:

1. **Consejos estatales sobre el pescado de AGUA DULCE:** La mayoría de los peces de agua dulce de Connecticut contienen suficiente mercurio para limitar el consumo. El consejo para agua dulce del estado es:

- Grupo de Alto Riesgo: no consumir más de 1 comida al mes
- Grupo de Bajo Riesgo: no consumir más de 1 comida por semana

2. **Consejos para CUERPOS DE AGUA ESPECÍFICOS:** Algunas masas de agua contienen peces con niveles más altos de contaminantes. Estos cuerpos de agua incluyen el Río Housatonic, parte del Río Quinnipiac, algunos lagos y ciertas especies de Long Island Sound. El gráfico grande en el centro de este folleto proporciona detalles sobre cómo comer pescado de estas masas de agua de forma segura.

3. **Consejos para pescado comprado en el MERCADO:** La mayoría de los pescados del mercado son saludables y contienen nutrientes importantes, como los ácidos grasos omega-3. Sin embargo, hay algunos peces que contienen altos niveles de mercurio o PCB, por lo que deben consumirse menos o evitar. Este folleto señala qué pescados son saludables para comer y cuáles no son seguros (pequeña tabla en la página 3).

### ¿Es seguro comer Truchas?

La mayoría de las truchas de los ríos de Connecticut son seguras para comer porque usualmente tienen poca contaminación y se reabastecen rutinariamente. Sin embargo, existen límites para la trucha de ciertas masas de agua debido a los PCB y para las truchas grandes de los lagos debido al mercurio (ver gráfico grande en el centro).

Página  
1

### ¿Cómo entran estos contaminantes en los peces?

El mercurio, los PCB y las sustancias per y polifluoroalquilo (PFAS) pueden acumularse en los peces a niveles que son miles de veces mayores a los del agua. Estos contaminantes entran en el agua por:

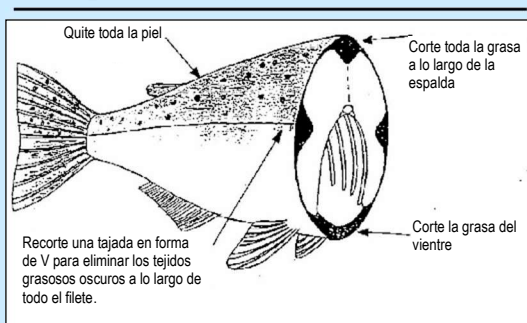
- **Derrames químicos que ocurrieron en el pasado.** Aunque estos derrames se hayan detenido, toma muchos años para que los niveles de mercurio y PCBs en los peces bajen a niveles seguros.
- **Mercurio en el aire.** El mercurio viaja largas distancias desde donde se libera. Gran parte proviene de la contaminación atmosférica fuera de Connecticut.

El Departamento de Energía y Protección Ambiental de Connecticut (CT DEEP) está trabajando para mejorar la calidad del agua en Connecticut y está limitando la cantidad de mercurio que se puede liberar en el aire.

### ¿Qué más puedo hacer para comer pescado de forma segura?

Los PCB se encuentran principalmente en las partes grasosas del pescado. Es muy importante eliminar la piel y otras partes grasosas. Cocine el pescado en una parrilla (asador) para que la grasa pueda gotear de la carne.

#### Retire las porciones grasosas antes de cocinar



**Retire y no coma los órganos, la cabeza, la piel y los tejidos grasosos oscuros a lo largo de la espina dorsal, las líneas laterales y el vientre.**

El mercurio se encuentra en la porción comestible (filete) del pescado. Por lo tanto, no se puede reducir la exposición al mercurio cocinando o limpiando el pescado. Los peces grandes usualmente tienen los niveles más altos de PCB y mercurio. Si tiene la opción, coma peces más pequeños de cualquier especie. Además, algunas especies más pequeñas usualmente tienen niveles de contaminación más bajos (perca, trucha pequeña, pez sol).

Página 2

### ¿Qué pasa con el pescado de mercados y restaurantes?

Muchos pescados del mercado o del restaurante son bajos en contaminantes. Algunos de estos pescados también tienen un alto contenido de ácidos grasos omega-3, un aceite nutriente de pescado que mejora el desarrollo cerebral y ayuda a prevenir las enfermedades cardíacas. Sin embargo, algunos pescados del mercado pueden contener altos niveles de ciertos contaminantes, especialmente mercurio.

En general, las personas del Grupo de Alto Riesgo pueden comer hasta 2 comidas de pescado a la semana en el mercado o en los restaurantes. Algunos peces tienen un contenido especialmente bajo de contaminantes y se pueden comer con más frecuencia. Los siguientes son consejos específicos para que los miembros del Grupo de **Alto Riesgo** elijan pescados saludables en la tienda:

- Pez Espada y Tiburón: contienen altos niveles de mercurio y **no deben comerse**.
- Atún enlatado: Elige atún «claro» porque tiene menos mercurio que el atún «blanco».
- La langosta y otros mariscos son generalmente bajos en contaminantes químicos. El tomalley de la langosta (la glándula verde) puede tener un alto contenido de contaminantes y no debe comerse. Esto se aplica a la langosta de Long Island Sound y de otros lugares.

#### Pescado del mercado y restaurante

La siguiente tabla es un guía general para **Las Mujeres y Los Niños** sobre qué peces elegir. Los pescados con corazones **♥** son especialmente altos en ácidos grasos omega-3 y/o muy bajos en contaminantes y pueden consumirse más de dos veces por semana.

Comer 2 veces por semana		Comer 1 vez por semana		Evitar
Arenque ♥	Trucha ♥	Filete de atún		Pez espada
Abadejo ♥	Eglefino	Fletán		Tiburón
Salmón (salvaje) ♥	Perca	Pargo rojo		Caballa real
Caballa ♥	Tilapia	Atún blanco (enlatado)		Bajo rayado
Platija de verano ♥	Atún claro (enlatado)	Bagre (criado en granja)		Blanquillos (Golfo de México)
Lenguado ♥	Bacalao	Blanquillos (Atlántico)		Anjova
Sardinas & Eperlanos ♥	Salmón (criado en granja)			Sushi de atún
Mariscos: Ostras, camarones, almejas, vieiras, langosta *		* Ver advertencia arriba sobre el tomalley de langosta		

Las personas del Grupo de **Bajo Riesgo** pueden comer con seguridad mayores cantidades de mariscos del mercado. Por ejemplo, pez espada o tiburón, una vez al mes; bistec de atún o fletán, dos veces por semana.

Página 3





# Consumo Seguro Pescado de Connecticut 2021

## RECUERDE

Sigue este aviso para asegurarte que el pescado que elijas comer sea seguro para tu familia.

- Cada cuerpo de agua dulce tiene algunos límites de consumo, como se indica en la parte superior de la tabla.
- *Long Island Sound*: La mayoría de los peces son seguros para comer excepto por las restricciones indicadas sobre el bajo rayado, la anjova y corvinas.
- Tenga en cuenta los consejos para el pescado del mercado o del restaurante. Vea los consejos de mercado en la página 3.
- La exposición a los PCB en el pescado se puede reducir recortando la grasa y cocinando el pescado en una parrilla para que la grasa escurra.

## ¿DÓNDE PUEDO OBTENER MÁS INFORMACIÓN?

Se pueden obtener datos más específicos llamando al 1-877-458-FISH (3474) o yendo al SITIO WEB de DPH: <https://portal.ct.gov/fish>

¿Tiene preguntas de salud? Llame gratis a CT DPH a: **1-877-458-FISH (3474)**

¿Tiene preguntas sobre la pesca en Connecticut? Llame a CT DEEP al 860-424-3474. [www.ct.gov/deep/fishing](http://www.ct.gov/deep/fishing)

## Notas al pie de la tabla:

- a. El **Grupo de Alto Riesgo** incluye mujeres embarazadas, mujeres que podrían quedar embarazadas, mujeres lactantes y niños menores de 6 años. El **Grupo de Alto Riesgo** no debe comer más de una comida de pescado al mes de la mayoría de los peces de agua dulce de aguas locales.
- b. El **Grupo de Bajo Riesgo** debería limitar el consumo de la mayoría de los peces de agua dulce a una vez por semana.
- c. La mayoría de las truchas no forman parte de esta advertencia y son seguras para comer. Sin embargo, el grupo de Alto Riesgo no debe comer más de una comida de trucha grande (más de 15") al mes y no debe comer trucha del Río Housatonic.
- d. El Río Natchaug desde la presa del Embalse Willimantic (límite norte) aguas abajo hasta donde forma el Río Shetucket. El consejo se extiende 1/2 milla por el Río Shetucket hasta Plains Road. El Río Willimantic desde donde se encuentra con Los Ríos Shetucket y Natchaug río arriba hasta la presa de Pine Street.
- e. Los pargos (peces azules menores de 13") no están en el aviso porque tienen una contaminación muy baja.

Esta hoja informativa está financiada en parte con fondos del Programa de Seguimiento de Salud Pública Ambiental de CT y Ley de Respuesta Ambiental Exhaustiva, Compensación y Responsabilidad y a través de un acuerdo cooperativo con la Agencia para el Registro de Sustancias Tóxicas y Enfermedades, Servicio de Salud Pública y el Departamento de Salud y Servicios Humanos.

## CONSEJOS DEL ESTADO SOBRE PECES DE AGUA DULCE

Cuerpo de agua	Especies de peces	Grupo de Alto Riesgo <sup>a</sup>	Grupo de Bajo Riesgo <sup>b</sup>	Contaminante
<i>Todos los lagos, estanques, ríos y arroyos frescos</i>	Trucha <sup>c</sup> Pez Sol	Sin límites de consumo	Sin límites de consumo	--
	Todos los demás peces de agua dulce	Una comida al mes	Una comida por semana	Mercurio

## CONSEJOS ESPECIALES PARA LA ZONA DEL RÍO HOUSATONIC

Cuerpo de agua	Especies de peces	Grupo de Alto Riesgo <sup>a</sup>	Grupo de Bajo Riesgo <sup>b</sup>	Contaminante
<i>Río Housatonic sobre el Lago Lillinonah</i>	Trucha, Siluro, Anguilas, Carpa, Lucio del Norte	No comer	No comer	PCB
	Lubina, Perca blanca	No comer	Una comida cada 2 meses	PCB
	Agalla Azul, Bullheads, Fallfish	Una comida al mes	Una comida al mes	PCB
	Perca Amarilla, Cabrilla Sargacera (Crappie), Bajo de Roca & Pez Sol	Una comida al mes	Una comida por semana	PCB
<i>Lagos en el Río Housatonic: (Lillinonah, Zoar, Housatonic)</i>	Siluro, Anguilas, Carpa, Lucio del Norte, Trucha	No comer	No comer	PCB
	Perca Blanca, Fallfish, Cabeza del Toro	Una comida al mes	Una comida al mes	PCB
	Lubina	No comer	Una comida cada 2 meses	PCB
	Perca Amarilla, Cabrilla Sargacera (Crappie), Bajo de Roca, Agalla Azul y Pez Sol	Una comida al mes	Una comida por semana	PCB
<i>Furnace Brook (Cornwall)</i>	Trucha	Una comida al mes	Una comida al mes	PCB
<i>Río Blackberry debajo del «Blast Furnace» (North Canaan)</i>	Lobina de Boca Chica	Una comida al mes	Una comida al mes	PCB

## CONSEJOS ESPECIALES PARA OTROS CUERPOS DE AGUA

Cuerpo de Agua	Especies de Peces	Grupo de Alto Riesgo <sup>a</sup>	Grupo de Bajo Riesgo <sup>b</sup>	Contaminante
<i>Estanque Dodge Lago McDonough Lago Silver Lago Wyassup</i>	Lobina de Boca Grande, Lobina de Boca Chica, Lucio	No comer	Una comida al mes	Mercurio
<i>Río Quinnipiac (Garganta Sur hasta estanque Hanover) Meriden</i>	Todas las especies	Una comida al mes	Una comida al mes	PCB
<i>Río Connecticut</i>	Siluro	Una comida al mes	Una comida por semana	PCB
<i>Versailles, Estanque Papermill &amp; Lago Little (Sprague)</i>	Todas las especies	No comer	No comer	Mercurio PCB
<i>Río Konkapot (North Canaan)</i>	Ventosa Blanca	No comer	Una comida al mes	Mercurio
<i>Estanque Brewster (Stratford)</i>	Siluro y Cabeza de Toro	No comer	No comer	Clordano
<i>Estanque Union (Manchester)</i>	Carpa, Siluro, Lubina	No comer	No comer	Clordano
<i>Ríos Natchaug, Willimantic y Shetucket<sup>d</sup> (Willimantic y Mansfield)</i>	Lubina	Una comida al mes	Una comida al mes	PFAS

## CONSEJOS ESPECIALES PARA LONG ISLAND SOUND

Cuerpo de agua	Especies de peces	Grupo de Alto Riesgo <sup>a</sup>	Grupo de Bajo Riesgo <sup>b</sup>	Contaminante
<i>Long Island Sound y ríos conectados</i>	Lubina Rayada Anjova Pez Azul a más de 25"	No comer No comer	Una comida al mes Una comida al mes	PCB PCB
	Anjova Azul 13 - 25 " e Pescadillas	Una comida al mes Una comida al mes	Una comida al mes Una comida al mes	PCB PCB
<i>Río Mill, Fairfield [excluido Southport Harbor]</i>	Cangrejo Azul	No comer	No comer	Plomo





Arcadis U.S., Inc.

One Lincoln Center

110 West Fayette Street

Suite 300

Syracuse, New York 13202

Tel 315 446 9120

Fax 315 449 0017

[www.arcadis.com](http://www.arcadis.com)