

# NEW BEDFORD HARBOR LOWER HARBOR CAD CELL NEW BEDFORD HARBOR DEVELOPMENT COMMISSION

**CONTRACT # HDC-FY12-006  
MAY 2013**

**NEW BEDFORD HARBOR, NEW BEDFORD, MASSACHUSETTS  
FOR BIDDING PURPOSES ONLY**



ROCKVILLE, MD  
SOUTH WINDSOR, CT - BOSTON, MA -  
NEW BEDFORD, MA - HOLYOKE, MA  
  
125 BROAD STREET, 5TH FLOOR  
BOSTON, MA 02210  
  
58H CONNECTICUT AVENUE  
SOUTH WINDSOR, CT

The drawings prepared by Apex for this project are instruments of Apex's service for use solely with respect to the project, and Apex shall not be deemed the author of the Drawing and shall retain all common law, statutory and other reserved rights with respect thereto, including the copyright. The Documents shall not be used on other projects, for additions to the project or for completion of the project by others, except by agreement in writing and with appropriate compensation to Apex.



PROJECT <b>NEW BEDFORD HARBOR DEVELOPMENT COMMISSION LOWER HARBOR CAD CELL</b>	OWNER <b>NEW BEDFORD DEVELOPMENT COMMISSION HARBOR DEVELOPMENT COMMISSION 52 FISHERMAN'S WHARF, NEW BEDFORD, MA 02740</b>
---	--

NO.	DATE	DESCRIPTION	BY
1	9/25/2012	EPA COMMENTS	GCD
2	2/21/2013	DRAFT SUITABILITY	MCK

NO.	DATE	DESCRIPTION	BY
PROJECT NO.		6724	
CADD FILE			
DESIGNED BY			
DRAWN BY			
CHECKED BY			
DATE		MAY 2013	
DRAWING SCALE		AS NOTED	

GRAPHIC SCALE

SHEET TITLE

**TITLE SHEET**

DRAWING NO.



**T-1**

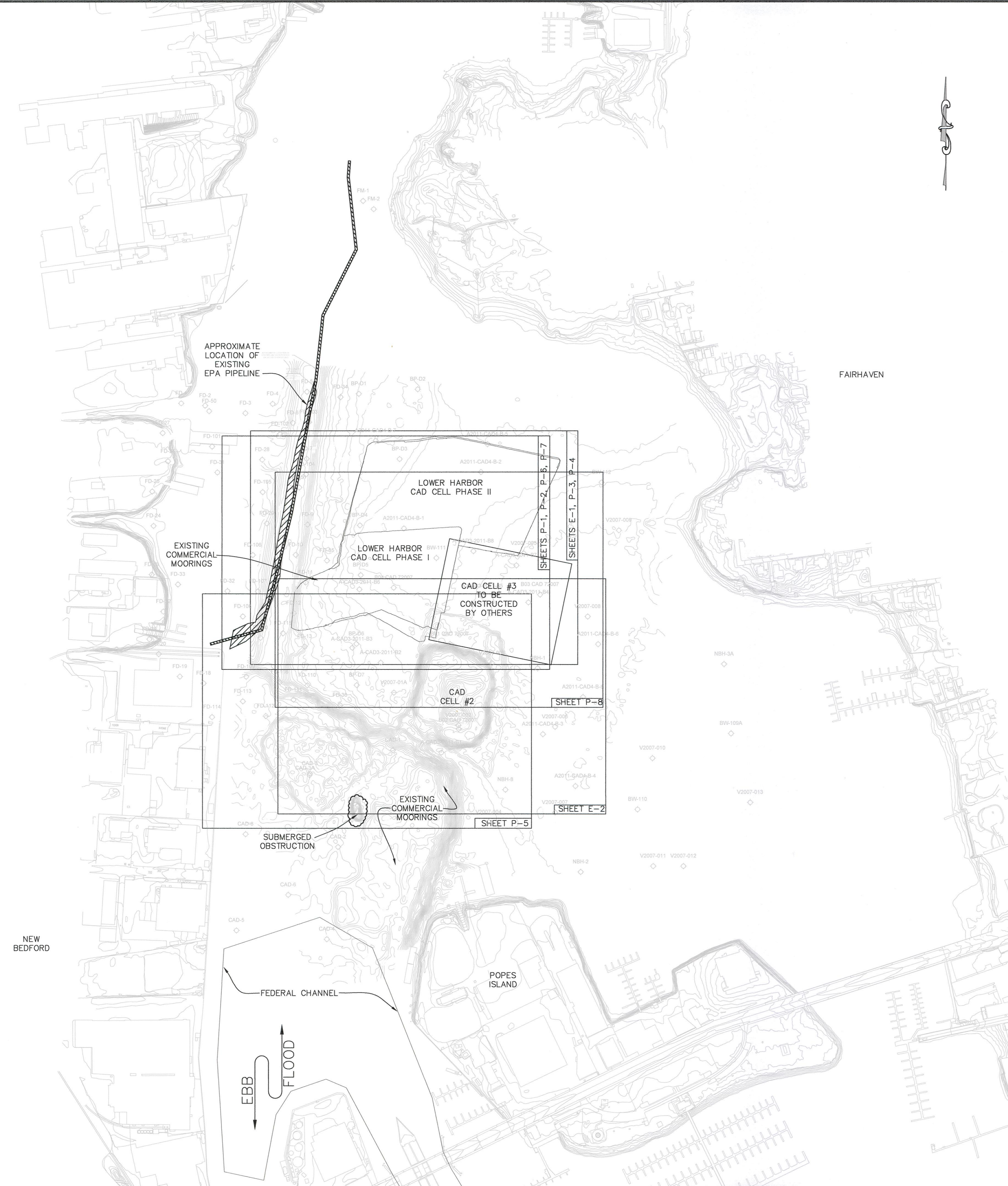
1 OF 15

PLOT SCALE 1/16"=1'-0"

**SHEET LIST TABLE**

Sheet Number	Sheet Title
T-1	TITLE SHEET
T-2	GENERAL ARRANGEMENT PLAN - GENERAL NOTES
E-1	LOWER HARBOR CAD CELL EXISTING CONDITIONS
E-2	CAD CELL #2 EXISTING CONDITIONS
P-1	TOP OF LOWER HARBOR CAD CELL PHASE I
P-2	BOTTOM OF LOWER HARBOR CAD CELL PHASE I
P-3	TOP OF LOWER HARBOR CAD CELL PHASE II
P-4	BOTTOM OF LOWER HARBOR CAD CELL PHASE II
P-5	CAD CELL #2 DISPOSAL PLAN
P-6	LOWER HARBOR CAD CELL PHASE I DISPOSAL PLAN
P-7	LOWER HARBOR CAD CELL PHASE II DISPOSAL PLAN
P-8	CAD CELL #3 DISPOSAL PLAN
C-1	LOWER HARBOR CAD CELL PHASE I CROSS SECTIONS
C-2	LOWER HARBOR CAD CELL PHASE II CROSS SECTIONS
C-3	CAD CELL #2 CROSS SECTIONS





**GENERAL NOTES:**

- NOTES BELOW ARE NOT INTENDED TO REPLACE SPECIFICATIONS. SEE SPECIFICATIONS FOR REQUIREMENTS IN ADDITION TO GENERAL NOTES.
- A SIGNIFICANT QUANTITY OF DATA HAS BEEN COLLECTED ASSOCIATED WITH THIS PROJECT. DATA COLLECTED ASSOCIATED WITH THIS PROJECT IS CONTAINED WITHIN THE DOCUMENT ENTITLED "DATA REPORT - LOWER HARBOR CAD CELL".
- THE CONTRACTOR IS ADVISED THAT THE DRAWINGS AND SPECIFICATIONS FORM A PART OF THE CONTRACT DOCUMENTS. ALL WORK SHALL BE PERFORMED IN ACCORDANCE WITH THE CONTRACT DOCUMENTS. THE CONTRACTOR SHALL KEEP A COPY OF THE DRAWINGS AND SPECIFICATIONS ONSITE AT ALL TIMES DURING THE PROJECT.
- CONTRACTOR SHALL MAINTAIN ADEQUATE SURVEY CONTROL AT ALL TIMES TO ESTABLISH AND MAINTAIN ALL LINES AND ELEVATIONS.
- THE CONTRACTOR SHALL VERIFY THE LOCATION OF ALL UNDERGROUND AND SUBMERGED UTILITIES WITHIN THE LIMITS OF THE WORK PRIOR TO COMMENCING ANY EXCAVATION OR GROUND PENETRATING WORK. THE CONTRACTOR SHALL NOTIFY "DIG SAFE" (1-888-344-7223) AT LEAST 3 BUSINESS DAYS PRIOR TO COMMENCEMENT OF THE EXCAVATION OR GROUND PENETRATING ACTIVITY.
- ALL DIMENSIONS AND DETAILS OF THE EXISTING CONDITIONS AND THE PROPOSED CONDITIONS SHALL BE CHECKED AND VERIFIED BY THE CONTRACTOR PRIOR TO COMMENCING CONSTRUCTION.
- IT IS THE CONTRACTOR'S RESPONSIBILITY TO PROVIDE AND MAINTAIN ENVIRONMENTAL CONTROLS AS REQUIRED BY STATE, LOCAL AND FEDERAL REGULATIONS AND LAW, AS WELL AS REQUIRED WITHIN EXISTING PERMITS AND APPROVALS.
- ALL APPLICABLE FEDERAL AND STATE REGULATIONS AND PERMITS SHALL BE FOLLOWED, INCLUDING, BUT NOT LIMITED TO, THE CLEAN WATER ACT, THE FEDERAL DEPARTMENT OF LABOR, OCCUPATIONAL SAFETY, HEALTH ACT, 401 WATER QUALITY CERTIFICATION, CHAPTER 91 LICENSE, AND U.S. ARMY CORPS OF ENGINEERS.

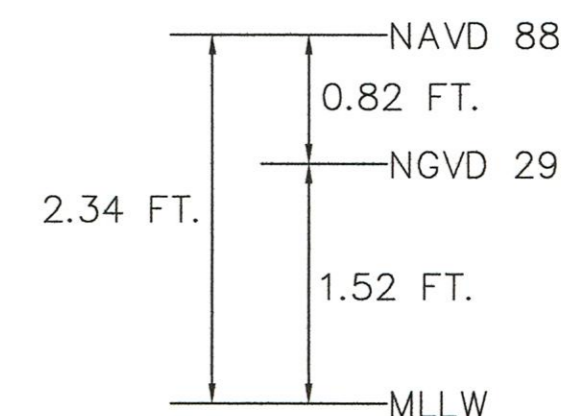
**HYDROGRAPHIC SURVEY, DREDGING AND DISPOSAL NOTES:**

- COORDINATES SHOWN ARE IN THE STATE PLANE COORDINATE SYSTEM, MASSACHUSETTS MAINLAND ZONE 2001, REFERENCED TO THE 1983 NORTH AMERICAN DATUM (NAD83) EXPRESSED IN US SURVEY FEET.
- HYDROGRAPHIC SURVEY OF LOWER HARBOR CAD CELL AREA (LHCC), EXISTING CAD CELL 1, AND BORROW PIT CAD CELL WERE COLLECTED BY APEX COMPANIES LLC ON JANUARY 16, 2012. CAD CELL 2 SURVEY CONDUCTED BY APEX COMPANIES LLC ON DECEMBER 5, 2012.
- HYDROGRAPHIC SURVEY DATUM IS REFERENCED TO MEAN LOWER LOW WATER (MLLW) ON THE NATIONAL OCEANIC AND ATMOSPHERIC ADMINISTRATION NATIONAL OCEAN SERVICE TIDAL BENCHMARK BM7584 J 1977 - SURVEY DISK SET FLUSH IN THE SURFACE OF A CONCRETE SIDEWALK ON THE SOUTH SIDE OF U.S. HIGHWAY 6 ON THE NORTH SIDE OF THE MOBIL SERVICE STATION, 4 FEET (1 M) WEST OF A FIRE HYDRANT AND 1 FOOT (0.3 M) SOUTH OF U.S. HIGHWAY 6. DATUM SEPARATIONS WERE COMPUTED BY COLER & COLANTONIO, INC. FEBRUARY, 2002 AS MLLW - 1.52 FT = NGVD29 0.0 FT AND MLLW - 2.34 FT = 0.0 NAVD88. TO OBTAIN VALUES IN NGVD29, SUBTRACT 1.52 FEET FROM THE INDICATED VALUE AT ANY POINT. IN ORDER TO OBTAIN VALUES IN NAVD88 SUBTRACT 2.34 FEET FROM THE GIVEN VALUE AT ANY POINT. HORIZONTAL CONTROL CAN BE OBTAINED FROM THE ENGINEER. SEE GRAPHIC DEPICTION OF DATUM SEPARATIONS ON THIS SHEET.
- BASE PLAN OBTAINED FROM U.S. ARMY CORPS OF ENGINEERS. EXISTING CONDITIONS SHALL BE FIELD VERIFIED BY THE CONTRACTOR.
- LIMITS OF FEDERAL NAVIGATIONAL CHANNEL WERE OBTAINED FROM U.S. ARMY CORPS OF ENGINEERS.
- HORIZONTAL AND VERTICAL CONTROL HAS BEEN PROVIDED BY THE OWNER AND NOT INDEPENDENTLY VERIFIED. THE CONTRACTOR IS RESPONSIBLE FOR FIELD VERIFICATION OF CONTROL DATA.
- MUDLINE CONTOUR INTERVAL SHOWN IS ONE FOOT.
- THE INFORMATION DEPICTED ON THIS PLAN REPRESENTS THE RESULTS OF SURVEYS MADE ON THE DATES INDICATED ABOVE AND CAN ONLY BE CONSIDERED AS INDICATING THE CONDITIONS AT THE TIME OF THE SURVEYS AND AT THE SOUNDING POINTS NOTED ON THE PLAN.
- EXISTING UTILITIES WITHIN THE SITE HAVE NOT BEEN IDENTIFIED. IDENTIFICATION AND PROTECTION OF EXISTING UTILITIES IS THE SOLE RESPONSIBILITY OF THE CONTRACTOR.
- NUMEROUS SUBSURFACE EXPLORATIONS HAVE BEEN CONDUCTED WITHIN THE PROJECT SITE TO PROVIDE GEOTECHNICAL AND ANALYTICAL DATA REQUIRED FOR PROJECT DESIGN AND CONSTRUCTION. REFER TO THE SPECIFICATIONS FOR LOCATION PLAN OF THE SUBSURFACE EXPLORATION, LOGS OF EXPLORATIONS AND RESULTS OF LABORATORY TESTING.
- LOCATIONS OF SUBMERGED OBSTRUCTIONS IDENTIFIED ON THIS PLAN ARE APPROXIMATE, AND ARE BASED ON HYDROGRAPHIC SURVEY DATA. SUBMERGED OBSTRUCTIONS LIKELY CONSIST OF SUNKEN WRECKS. THE SUBMERGED OBSTRUCTIONS SHALL NOT BE DISTURBED, AND MAY THEREFORE PRESENT A NAVIGATION HAZARD. THE CONTRACTOR SHALL FIELD VERIFY LOCATION, DEPTH AND CHARACTER OF THE SUBMERGED OBSTRUCTIONS.
- CONTRACTOR IS TO VERIFY THAT THERE ARE NO EXISTING HAZARDS OR OBSTRUCTIONS IN THE MOORING AREAS SHOWN HEREON. IT IS KNOWN THAT THE U.S. EPA HAS A PIPELINE NORTH OF CAD CELL 1 (APPROXIMATE LOCATION SHOWN HEREON) WHICH MUST BE ACCURATELY LOCATED BY THE CONTRACTOR PRIOR TO MOORING ANY BARGE OR VESSEL, OR CONDUCTING ANY WORK IN THE AREA SHOWN. CONTRACTOR SHALL NOT DAMAGE THE EPA PIPELINE.
- MATERIAL WHICH IS LEAKED FROM A CONTRACTOR BARGE, WHETHER WITHIN OR OUTSIDE OF A DESIGNATED DREDGE OR DISPOSAL LOCATION, SHALL BE REMOVED BY THE CONTRACTOR AT NO COST TO THE OWNER.
- LIMITS OF DREDGING SHOWN ON THE CONTRACT DRAWINGS ARE APPROXIMATE, AND ON THE BOTTOM OF LOWER HARBOR CAD CELL (LHCC) PHASE I, AND BOTTOM OF LOWER HARBOR CAD CELL (LHCC) PHASE II PLANS, REPRESENTS TOP OF SLOPE BASED ON AN ASSUMED SLOPE OF 3 HORIZONTAL TO 1 VERTICAL (3H:1V) DRAWN OUTWARD AND UPWARD FROM THE ADJACENT TOE OF SLOPE AT THE ALLOWABLE OVERDREDGE ELEVATION TO THE PROPOSED TOP OF DREDGE SURFACE. ON THE TOP OF LHCC PHASE I, AND TOP OF LHCC PHASE II PLANS, THE LIMITS OF DREDGING SHOWN REPRESENTS THE TOP OF SLOPE BASED ON AN ASSUMED SLOPE OF 5 HORIZONTAL TO 1 VERTICAL (5H:1V) DRAWN OUTWARD AND UPWARD FROM THE ADJACENT TOE OF SLOPE AT THE ALLOWABLE OVERDREDGE ELEVATION TO THE EXISTING MUDLINE.
- MATERIAL BEYOND THE DREDGE LIMITS WHICH SLOUGHS INTO THE DREDGE AREA SHALL BE REMOVED TO THE DESIGN DREDGE ELEVATIONS FOR THE AREA.
- EXISTING TEMPORARY STRUCTURES, SUCH AS MOORINGS, FLOATING DOCKS, BARGES, OR VESSELS SHALL BE TEMPORARILY RELOCATED BY THE CONTRACTOR PRIOR TO THE START OF CONSTRUCTION. CONTRACTOR SHALL FIRST COMMUNICATE AND COORDINATE WITH THE OWNER OF SUCH STRUCTURES. ONCE CONSTRUCTION IS COMPLETE, CONTRACTOR SHALL RE-LOCATE THE STRUCTURES TO THEIR ORIGINAL LOCATIONS.
- OVERDREDGING BY THE CONTRACTOR IS TO BE MINIMIZED TO THE MAXIMUM EXTENT PRACTICABLE. SEE SECTION 02482 DREDGING FOR ADDITIONAL DETAILS. LIQUIDATED DAMAGES ARE APPLICABLE FOR OVERDREDGING MATERIAL TO BE DREDGED AS SHOWN ON CONTRACT DRAWINGS P-1 AND P-3.
- NO SPUDDING OR ANCHORING SHALL OCCUR WITHIN CAD CELL #1 OR THE BORROW PIT CAD CELL.
- REFER TO SECTION 02482 DREDGING AND 02492 DISPOSAL AT OFFSHORE DISPOSAL SITES FOR ADDITIONAL INFORMATION REGARDING DREDGING, DISPOSAL AND OFFSHORE DISPOSAL.
- THE CONTRACTOR SHALL DESIGN DISPOSAL OPERATIONS SUCH THAT MATERIAL IS PLACED WITHIN THE DESIGNATED DISPOSAL AREA. MATERIAL PLACED BEYOND THE DESIGNATED DISPOSAL AREA CLEAN UP LIMITS OR MORE THAN ONE FOOT OF MATERIAL DEPOSITED INSIDE OF THE DESIGNATED DISPOSAL AREA CLEAN UP LIMITS SHALL BE REMOVED BY THE CONTRACTOR AND PLACED WITHIN THE DESIGNATED DISPOSAL AREA AT NO COST TO THE OWNER.
- ELEVATIONS ARE IN FEET AND ARE REFERENCED TO MEAN LOWER LOW WATER (MLLW) DATUM. THE FINISHED ELEVATION OF DISPOSED DREDGE MATERIAL IN CAD CELL #2, TRANSITIONAL CAD CELL, AND CAD CELL #3 SHALL NOT EXCEED -15' MEAN LOWER LOW WATER (MLLW).
- SEE SHEETS P-1 THROUGH P-7 FOR LOCATIONS OF CROSS SECTIONS.
- SEE SHEETS C-1, C-2 AND C-3 FOR CROSS SECTIONS.

**LEGEND**


ACAD3-2011-B5 BORING LOCATION

GRAPHIC DEPICTION OF DATUM SEPARATIONS FOR NEW BEDFORD HARBOR



ROCKVILLE, MD  
SOUTH WINDSOR, CT - BOSTON, MA -  
NEW BEDFORD, MA - HOLYOKE, MA  
125 BROAD STREET, 5TH FLOOR  
BOSTON, MA 02210  
58H CONNECTICUT AVENUE  
SOUTH WINDSOR, CT

The drawings prepared by Apex for this project are instruments of Apex's services for use solely with respect to this project, and Apex shall be deemed the author of the Drawing and shall retain all common law, statutory and/or reserved rights in respect thereto, including the copyright. The Drawings shall not be used on other projects, for any other project, for completion of the project, or for any other purpose, without the written consent of Apex.

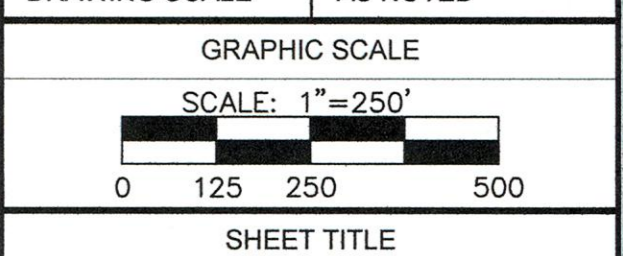


**PROJECT**  
NEW BEDFORD HARBOR  
DEVELOPMENT COMMISSION  
LOWER HARBOR CAD CELL

**OWNER**  
NEW BEDFORD  
HARBOR DEVELOPMENT COMMISSION  
52 FISHERMAN'S WHARF, NEW BEDFORD, MA 02740

NO.	DATE	DESCRIPTION	BY
1	9/25/2012	EPA COMMENTS	GCD
2	2/21/2013	DRAFT SUITABILITY	MCK

NO.	DATE	DESCRIPTION	BY
PROJECT NO.	6724		
CADD FILE			
DESIGNED BY			
DRAWN BY			
CHECKED BY			
DATE	MAY 2013		
DRAWING SCALE	AS NOTED		



**GENERAL ARRANGEMENT PLAN - GENERAL NOTES**

**DRAWING NO.**  
**T-2**

2 OF 15



ROCKVILLE, MD  
SOUTH WINDSOR, CT - BOSTON, MA -  
NEW BEDFORD, MA - HOLYOKE, MA  
125 BROAD STREET, 5TH FLOOR  
BOSTON, MA 02210  
58H CONNECTICUT AVENUE  
SOUTH WINDSOR, CT

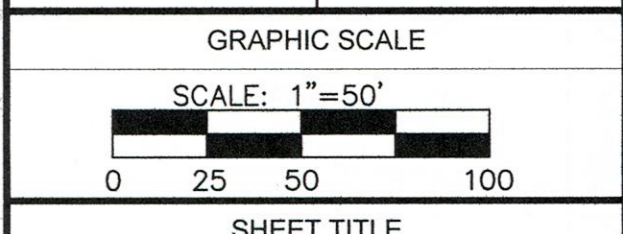
The drawings prepared by Apex for this project are instruments of Apex's service for use solely with respect to the project and Apex shall be deemed the author of the Drawing and shall retain all common law, statutory and/or reserved rights in the project, including the copyright. The Drawings shall not be used for other purposes, in addition to the project or for completion of the project, without the express, written agreement in writing and with appropriate compensation to Apex.



PROJECT	NEW BEDFORD HARBOR DEVELOPMENT COMMISSION LOWER HARBOR CAD CELL	
	OWNER	
OWNER	NEW BEDFORD HARBOR DEVELOPMENT COMMISSION	
	52 FISHERMAN'S WHARF, NEW BEDFORD, MA 02740	

1	9/25/2012	EPA COMMENTS	GCD
2	2/21/2013	DRAFT SUITABILITY	MCK

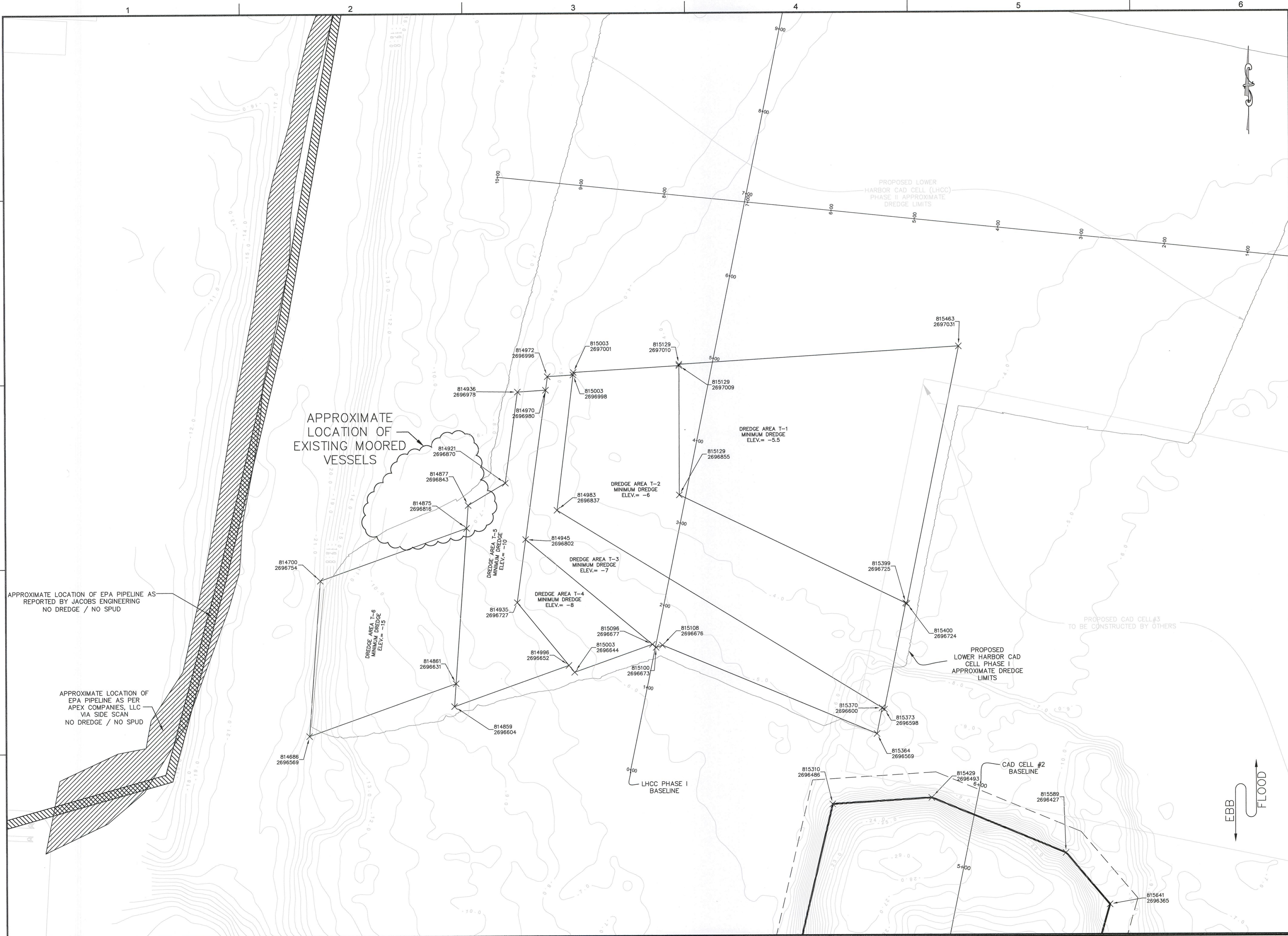
NO.	DATE	DESCRIPTION	BY
PROJECT NO.	6724		
CADD FILE			
DESIGNED BY	GCD		
DRAWN BY	JER		
CHECKED BY	GCD		
DATE	MAY 2013		
DRAWING SCALE	1" = 50'		



SHEET TITLE  
**LOWER HARBOR CAD CELL EXISTING CONDITIONS**

DRAWING NO.  
**E-1**  
3 OF 15





ROCKVILLE, MD  
 SOUTH WINDSOR, CT - BOSTON, MA -  
 NEW BEDFORD, MA - HOLYOKE, MA

125 BROAD STREET, 5TH FLOOR  
 BOSTON, MA 02210

58H CONNECTICUT AVENUE  
 SOUTH WINDSOR, CT

The drawings prepared by Apex for this project are the work of Apex and are for use only with respect to the project and for the use of the client. Apex shall not be held responsible for any errors, omissions, liability and/or other reserved rights with respect to these drawings. The documents shall not be used on other projects, for addition to the project or for completion of the project by others, except by agreement in writing and with appropriate compensation to Apex.

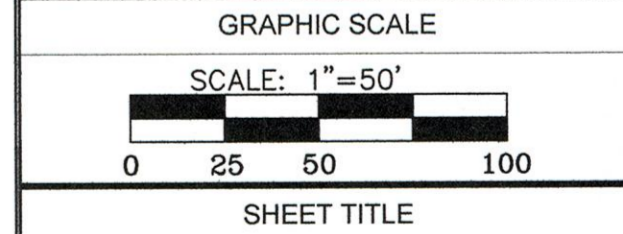


PROJECT  
**NEW BEDFORD HARBOR  
 DEVELOPMENT COMMISSION  
 LOWER HARBOR CAD CELL**

OWNER  
 NEW BEDFORD  
 HARBOR DEVELOPMENT COMMISSION  
 52 FISHERMAN'S WHARF, NEW BEDFORD, MA 02740

NO.	DATE	DESCRIPTION	BY
1	9/25/2012	EPA COMMENTS	GCD
2	2/21/2013	DRAFT SUITABILITY	MCK

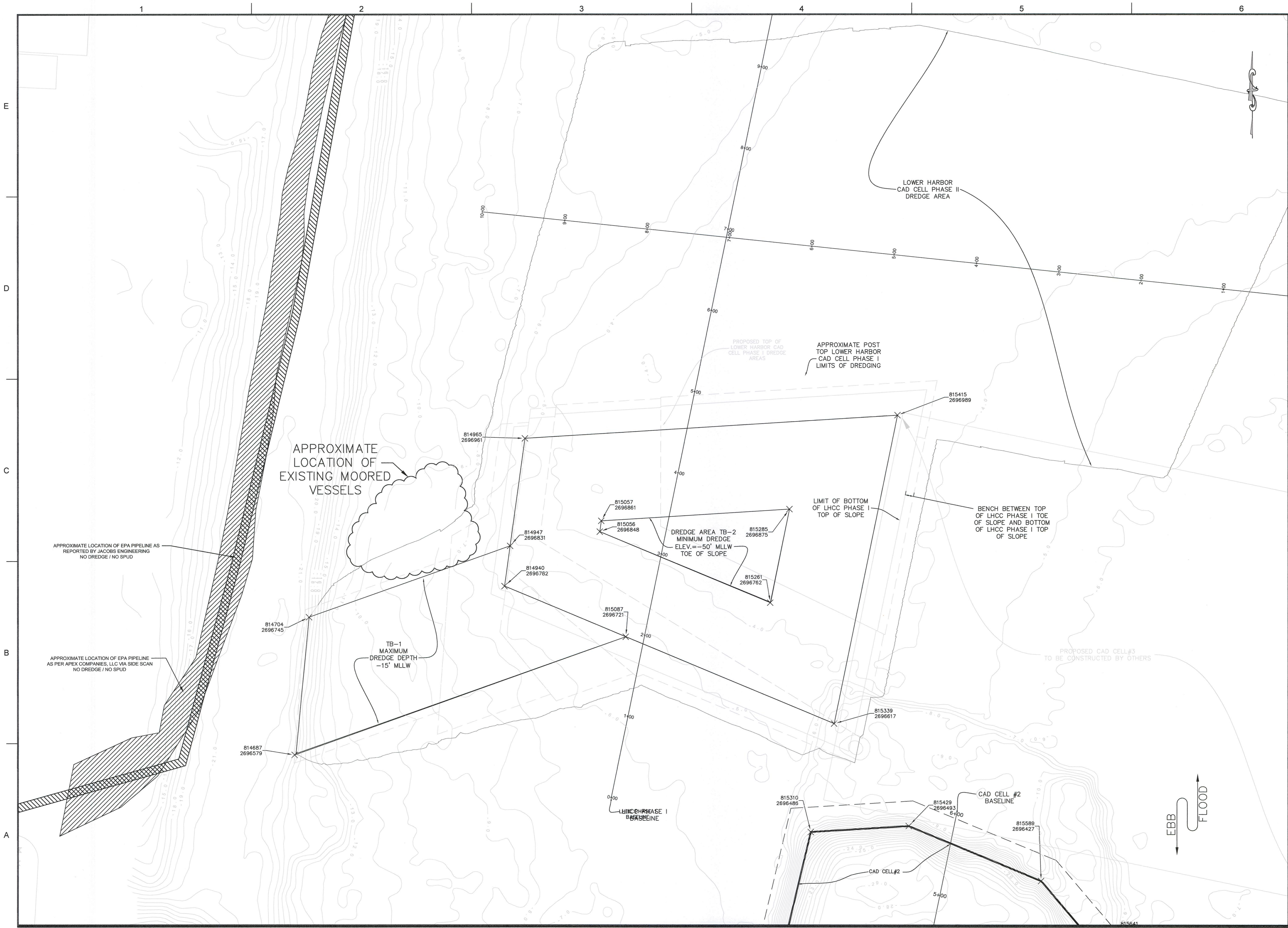
PROJECT NO.	6724
CADD FILE	
DESIGNED BY	CHM
DRAWN BY	GCD
CHECKED BY	GCD
DATE	MAY 2013
DRAWING SCALE	AS NOTED



SHEET TITLE  
**TOP OF  
 LOWER HARBOR  
 CAD CELL  
 PHASE I**

DRAWING NO.  
**P-1**

5 OF 15  
 PLOT SCALE 1/16"=1'-0"




ROCKVILLE, MD  
 SOUTH WINDSOR, CT - BOSTON, MA -  
 NEW BEDFORD, MA - HOLYOKE, MA

125 BROAD STREET, 5TH FLOOR  
 BOSTON, MA 02210

58H CONNECTICUT AVENUE  
 SOUTH WINDSOR, CT

The drawings prepared by Apex for this project are instruments of Apex's services for use solely with respect to this project and Apex shall not be deemed the author of the Drawing and shall retain all commercial, statutory and other reserved rights with respect thereto, including the copyright. The Documents shall not be used on other projects, for additions to this project or for completion of this project by others, except by agreement in writing and with appropriate compensation to Apex.

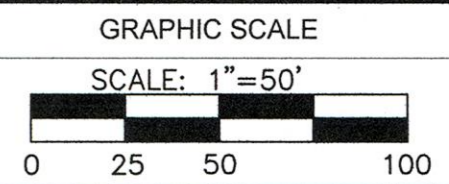


PROJECT  
**NEW BEDFORD HARBOR  
 DEVELOPMENT COMMISSION  
 LOWER HARBOR CAD CELL**

OWNER  
 NEW BEDFORD  
 HARBOR DEVELOPMENT COMMISSION  
 52 FISHERMAN'S WHARF, NEW BEDFORD, MA 02740

1	9/25/2012	EPA COMMENTS	GCD
2	2/21/2013	DRAFT SUITABILITY	MCK

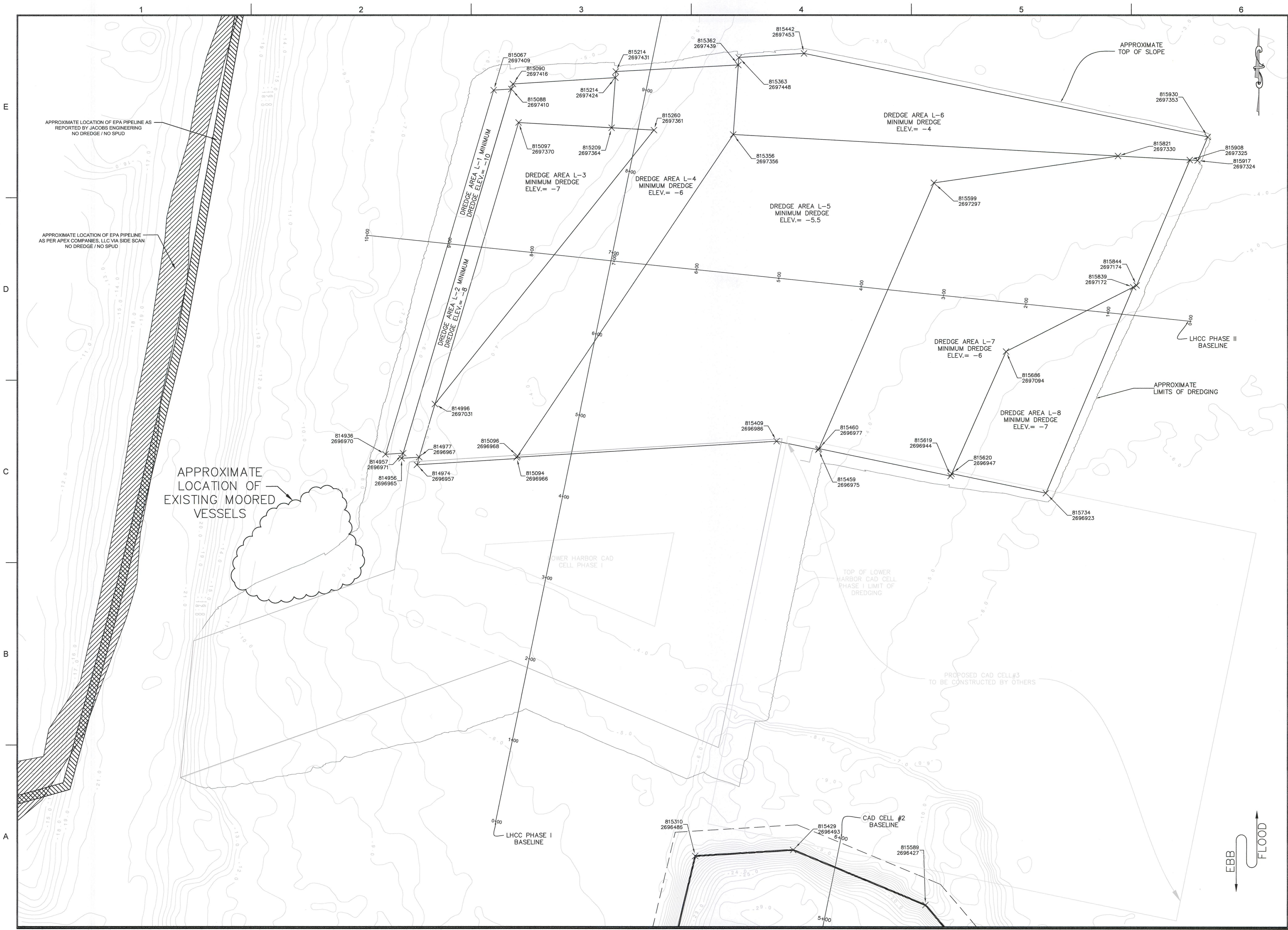
NO.	DATE	DESCRIPTION	BY
PROJECT NO.	6724		
CADD FILE			
DESIGNED BY	CHM		
DRAWN BY	GCD		
CHECKED BY	GCD		
DATE	MAY 2013		
DRAWING SCALE	AS NOTED		



SHEET TITLE  
**BOTTOM OF  
 LOWER HARBOR  
 CAD CELL  
 PHASE I**

DRAWING NO.  
**P-2**

6 OF 15



ROCKVILLE, MD  
SOUTH WINDSOR, CT - BOSTON, MA -  
NEW BEDFORD, MA - HOLYOKE, MA  
125 BROAD STREET, 5TH FLOOR  
BOSTON, MA 02210  
58H CONNECTICUT AVENUE  
SOUTH WINDSOR, CT

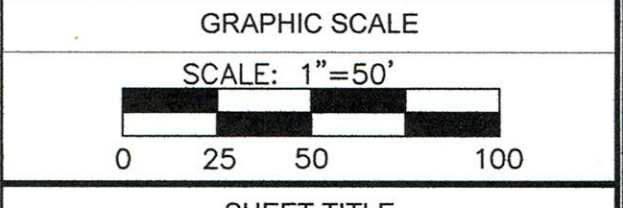
The drawings prepared by Apex for this project are instruments of Apex's service for use solely with respect to the project and Apex shall be deemed the author of the Drawing and shall retain all common law, statutory and other reserved rights in respect thereto, including the copyright. The Drawings shall not be used on other projects, for addition to the project or for completion of the project by others, except by agreement in writing and with appropriate compensation to Apex.



PROJECT	NEW BEDFORD HARBOR DEVELOPMENT COMMISSION LOWER HARBOR CAD CELL
OWNER	NEW BEDFORD HARBOR DEVELOPMENT COMMISSION 52 FISHERMAN'S WHARF, NEW BEDFORD, MA 02740

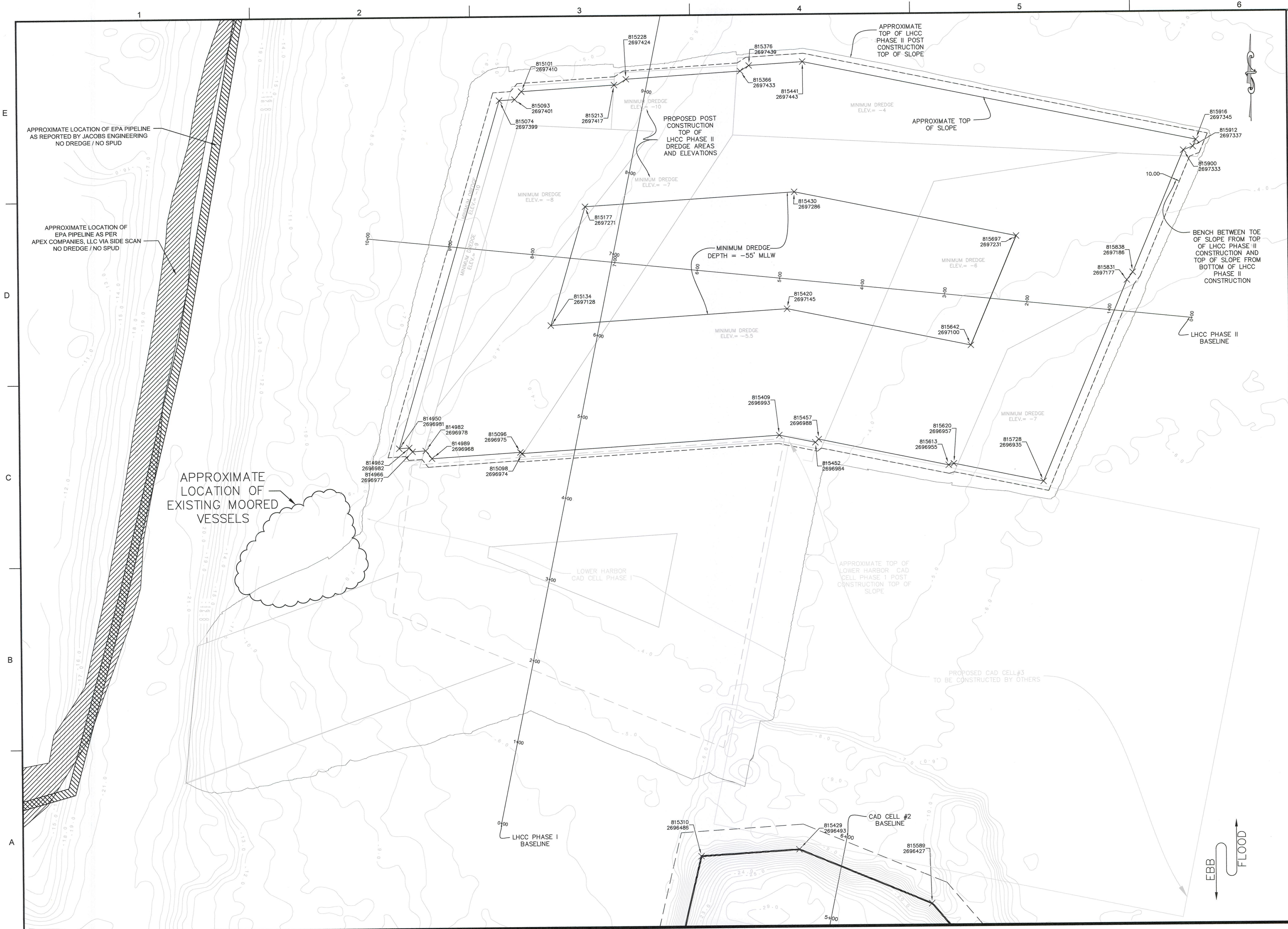
1	9/25/2012	EPA COMMENTS	GCD
2	2/21/2013	DRAFT SUITABILITY	MCK

NO.	DATE	DESCRIPTION	BY
PROJECT NO.	6724		
CADD FILE			
DESIGNED BY	CHM		
DRAWN BY	GCD		
CHECKED BY	GCD		
DATE	MAY 2013		
DRAWING SCALE	AS NOTED		



SHEET TITLE  
**TOP OF LOWER HARBOR CAD CELL PHASE II**

DRAWING NO.  
**P-3**



ROCKVILLE, MD  
SOUTH WINDSOR, CT - BOSTON, MA -  
NEW BEDFORD, MA - HOLYOKE, MA  
125 BROAD STREET, 5TH FLOOR  
BOSTON, MA 02210  
58H CONNECTICUT AVENUE  
SOUTH WINDSOR, CT

The drawings prepared by Apex for the project are instruments of Apex's services for use solely with respect to the project and Apex shall be deemed the author of the Drawing and shall retain all copyright, proprietary and other reserved rights with respect thereto, including the copyright. The Documents shall not be used on other projects, for additions to the project or for completion of the project by others, except by agreement in writing and with appropriate compensation to Apex.

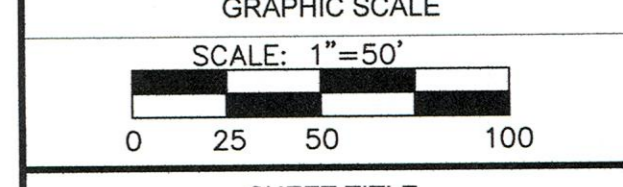


PROJECT  
**NEW BEDFORD HARBOR DEVELOPMENT COMMISSION LOWER HARBOR CAD CELL**

OWNER  
**NEW BEDFORD HARBOR DEVELOPMENT COMMISSION 52 FISHERMAN'S WHARF, NEW BEDFORD, MA 02740**

NO.	DATE	DESCRIPTION	BY
1	9/25/2012	EPA COMMENTS	GCD
2	2/21/2013	DRAFT SUITABILITY	MCK

PROJECT NO.	6724
CADD FILE	
DESIGNED BY	CHM
DRAWN BY	GCD
CHECKED BY	GCD
DATE	MAY 2013
DRAWING SCALE	AS NOTED

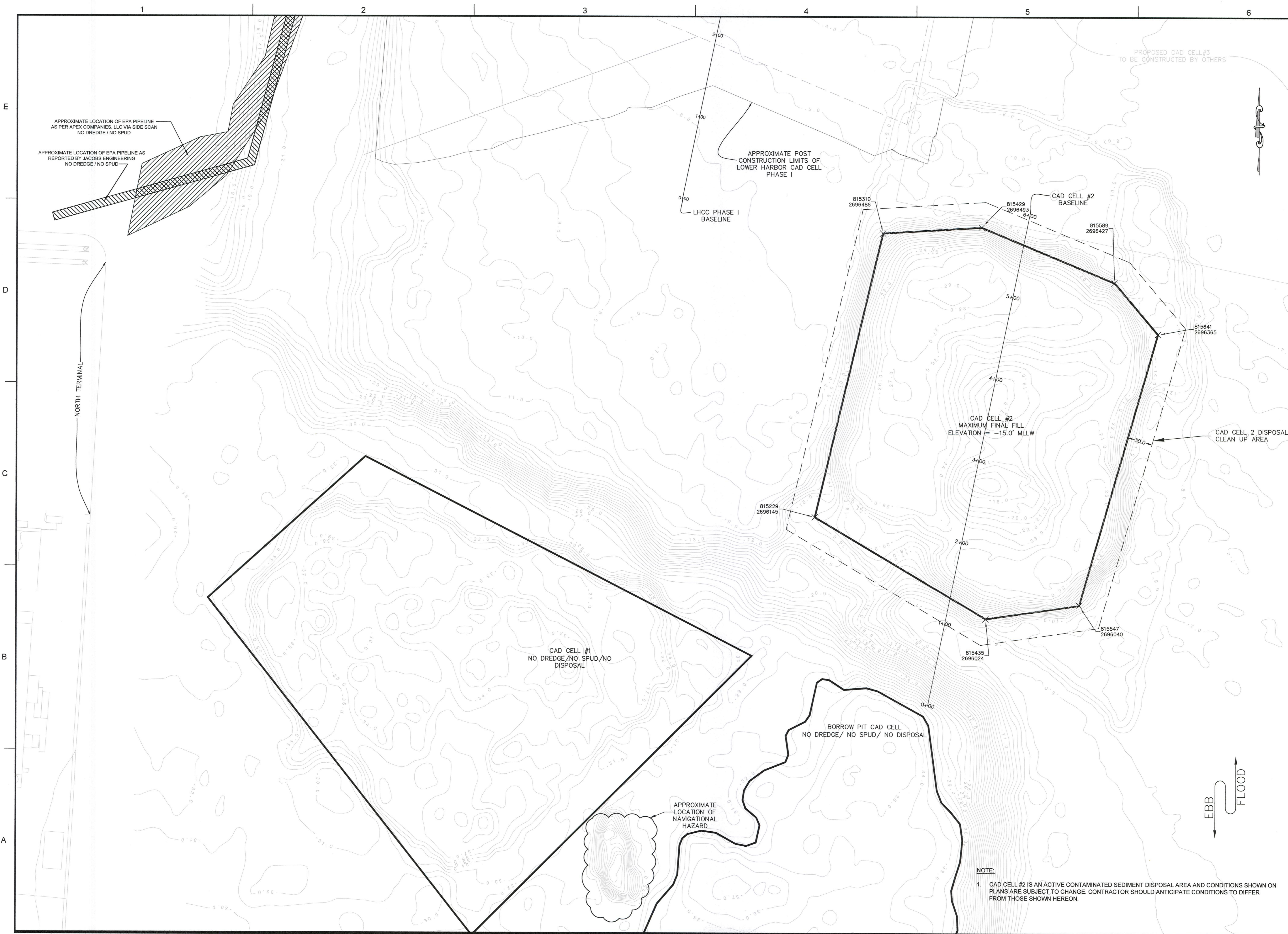


SHEET TITLE  
**BOTTOM OF LOWER HARBOR CAD CELL PHASE II**

DRAWING NO.  
**P-4**

8 OF 15





ROCKVILLE, MD  
SOUTH WINDSOR, CT - BOSTON, MA -  
NEW BEDFORD, MA - HOLYOKE, MA

125 BROAD STREET, 5TH FLOOR  
BOSTON, MA 02210

58H CONNECTICUT AVENUE  
SOUTH WINDSOR, CT

The drawings prepared by Apex for this project are instruments of Apex's service for use solely with respect to the project and Apex shall be deemed the author of the Drawing and shall retain all common law, statutory and other reserved rights with respect thereto, including the copyright. The Contractor shall not use or copy these drawings, in whole or in part, for any other project, for any other purpose, for any other project or for any other purpose, without the prior written agreement in writing and with appropriate compensation to Apex.

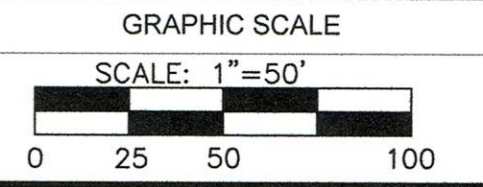


PROJECT  
**NEW BEDFORD HARBOR  
DEVELOPMENT COMMISSION  
LOWER HARBOR CAD CELL**

OWNER  
NEW BEDFORD  
HARBOR DEVELOPMENT COMMISSION  
52 FISHERMAN'S WHARF, NEW BEDFORD, MA 02740

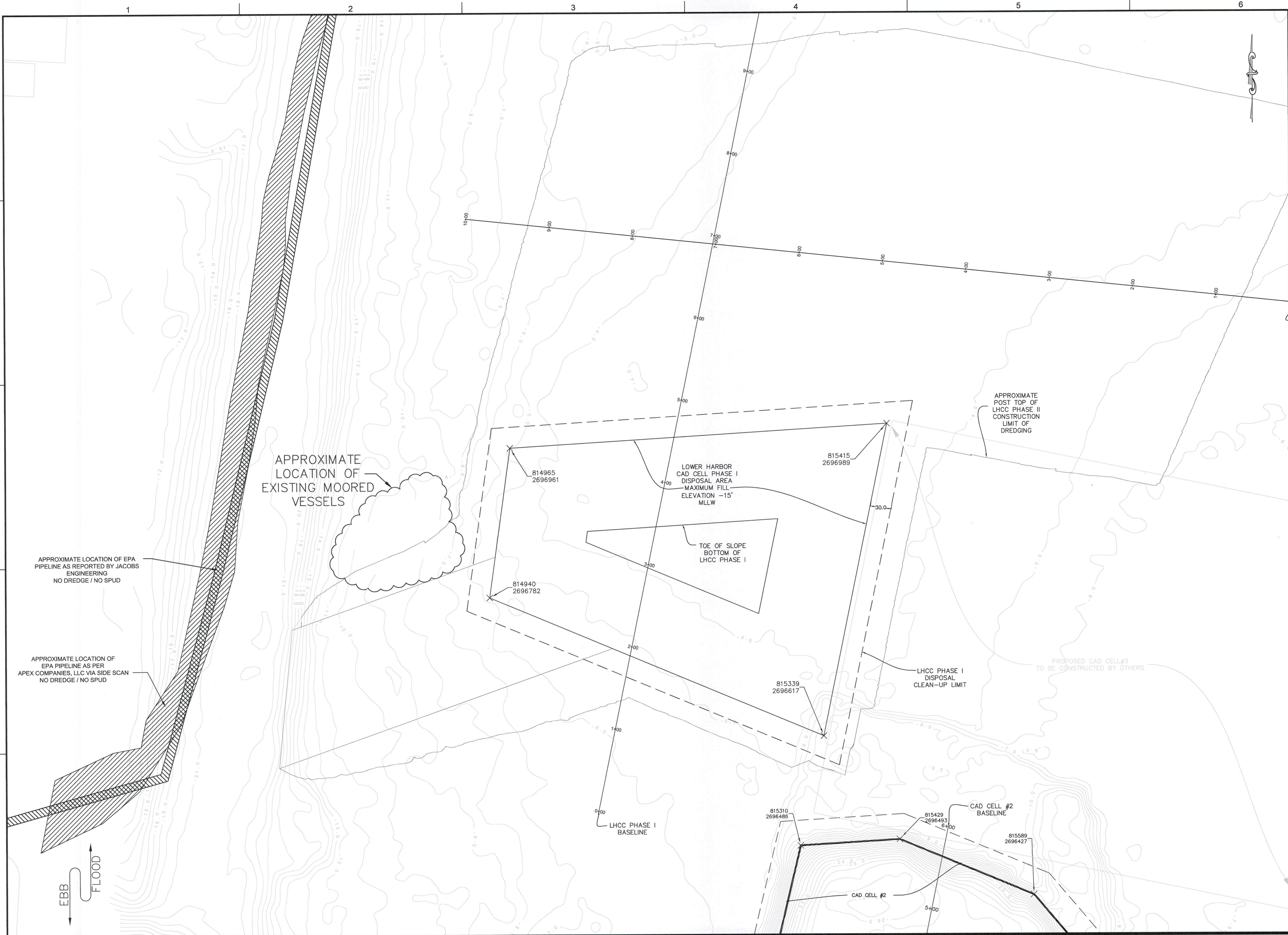
1	9/25/2012	EPA COMMENTS	GCD
2	2/21/2013	DRAFT SUITABILITY	MCK

NO.	DATE	DESCRIPTION	BY
PROJECT NO.	6724		
CADD FILE			
DESIGNED BY	CHM		
DRAWN BY	GCD		
CHECKED BY	GCD		
DATE	MAY 2013		
DRAWING SCALE	AS NOTED		



SHEET TITLE  
**CAD CELL #2  
DISPOSAL PLAN**

DRAWING NO.  
**P-5**



ROCKVILLE, MD  
SOUTH WINDSOR, CT - BOSTON, MA -  
NEW BEDFORD, MA - HOLYOKE, MA

125 BROAD STREET, 5TH FLOOR  
BOSTON, MA 02210  
58H CONNECTICUT AVENUE  
SOUTH WINDSOR, CT

The drawings prepared by Apex for the project are the work of Apex and are for use solely with respect to the project and for no other purpose. The drawings are not to be used for any other project, in whole or in part, without the written consent of Apex. The drawings shall not be used for any other project, in whole or in part, without the written consent of Apex.

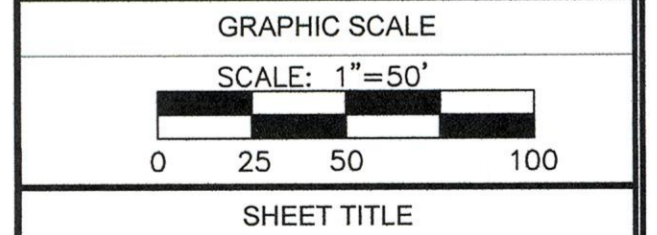


**PROJECT**  
NEW BEDFORD HARBOR  
DEVELOPMENT COMMISSION  
LOWER HARBOR CAD CELL

**OWNER**  
NEW BEDFORD  
HARBOR DEVELOPMENT COMMISSION  
52 FISHERMAN'S WHARF, NEW BEDFORD, MA 02740

1	9/25/2012	EPA COMMENTS	GCD
2	2/21/2013	DRAFT SUITABILITY	MCK

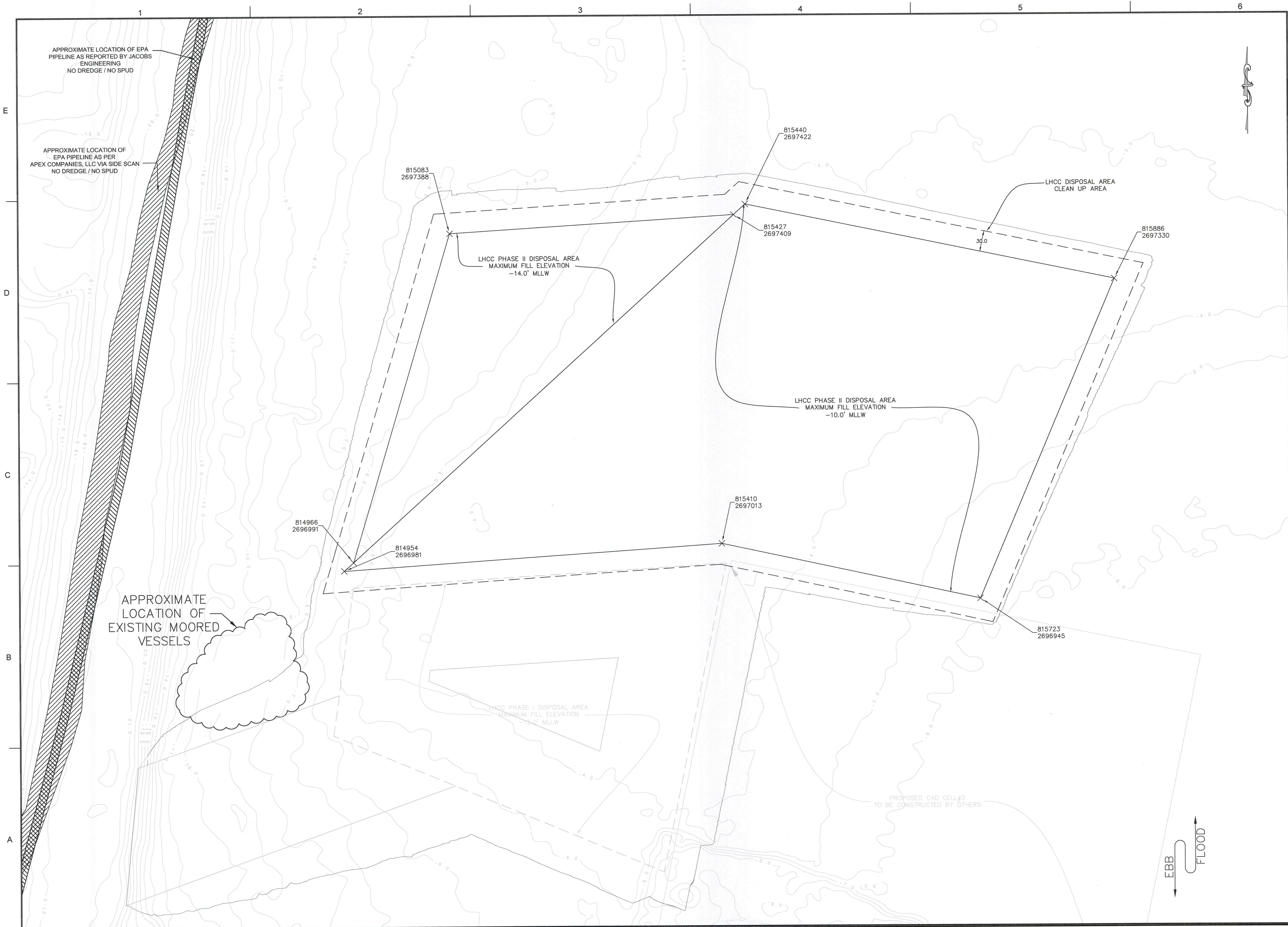
NO.	DATE	DESCRIPTION	BY
PROJECT NO.	6724		
CADD FILE			
DESIGNED BY	CHM		
DRAWN BY	GCD		
CHECKED BY	GCD		
DATE	MAY 2013		
DRAWING SCALE	AS NOTED		



SHEET TITLE  
**LOWER HARBOR  
CAD CELL  
PHASE I  
DISPOSAL PLAN**

DRAWING NO.  
**P-6**

10 OF 15



ROCKVILLE, MD  
 SOUTH WINDSOR, CT - BOSTON, MA -  
 NEW BEDFORD, MA - HOLYOKE, MA  
 125 BROAD STREET, 5TH FLOOR  
 BOSTON, MA 02210  
 58H CONNECTICUT AVENUE  
 SOUTH WINDSOR, CT

The drawings prepared by Apex for the project are instruments of Apex and are for use solely with respect to the project and shall be deemed the work of the Drawing and shall be held in accordance with the applicable laws and regulations. The Drawing and shall be held in accordance with the applicable laws and regulations. The Drawing and shall be held in accordance with the applicable laws and regulations. The Drawing and shall be held in accordance with the applicable laws and regulations.

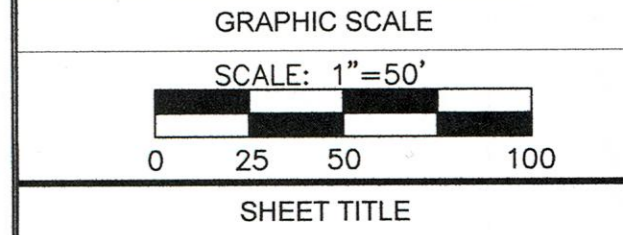


PROJECT  
**NEW BEDFORD HARBOR  
 DEVELOPMENT COMMISSION  
 LOWER HARBOR CAD CELL**

OWNER  
 NEW BEDFORD  
 HARBOR DEVELOPMENT COMMISSION  
 52 FISHERMAN'S WHARF, NEW BEDFORD, MA 02740

1	9/25/2013	EPA COMMENTS	GCD
2	2/21/2013	DRAFT SUITABILITY	MCK

NO.	DATE	DESCRIPTION	BY
PROJECT NO.	6724		
CADD FILE			
DESIGNED BY	CHM		
DRAWN BY	GCD		
CHECKED BY	GCD		
DATE	MAY 2013		
DRAWING SCALE	AS NOTED		



SHEET TITLE  
**LOWER HARBOR  
 CAD CELL  
 PHASE II  
 DISPOSAL PLAN**

DRAWING NO.  
**P-7**

11 OF 15  
 PLOT SCALE 1/16"=1'-0"



ROCKVILLE, MD  
SOUTH WINDSOR, CT - BOSTON, MA -  
NEW BEDFORD, MA - HOLYOKE, MA

125 BROAD STREET, 5TH FLOOR  
BOSTON, MA 02210

58H CONNECTICUT AVENUE  
SOUTH WINDSOR, CT

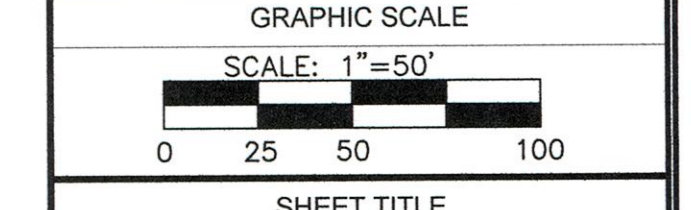
The drawings prepared by Apex for the project are instruments of Apex's services for use solely with respect to this project, and Apex shall be deemed the author of the Drawings and shall retain all common law, statutory and other reserved rights with respect thereto, including the copyright. The Documents shall not be used on other projects, for additions to the project or for completion of the project by others, except by agreement in writing and with appropriate compensation to Apex.



PROJECT	NEW BEDFORD HARBOR DEVELOPMENT COMMISSION LOWER HARBOR CAD CELL	
	OWNER	
OWNER	NEW BEDFORD HARBOR DEVELOPMENT COMMISSION	
	52 FISHERMAN'S WHARF, NEW BEDFORD, MA 02740	

1	9/25/2012	EPA COMMENTS	GCD
2	2/21/2013	DRAFT SUITABILITY	MCK

NO.	DATE	DESCRIPTION	BY
PROJECT NO.	6724		
CADD FILE			
DESIGNED BY	CHM		
DRAWN BY	GCD		
CHECKED BY	GCD		
DATE	MAY 2013		
DRAWING SCALE	AS NOTED		



SHEET TITLE

**CAD CELL #3 DISPOSAL PLAN**

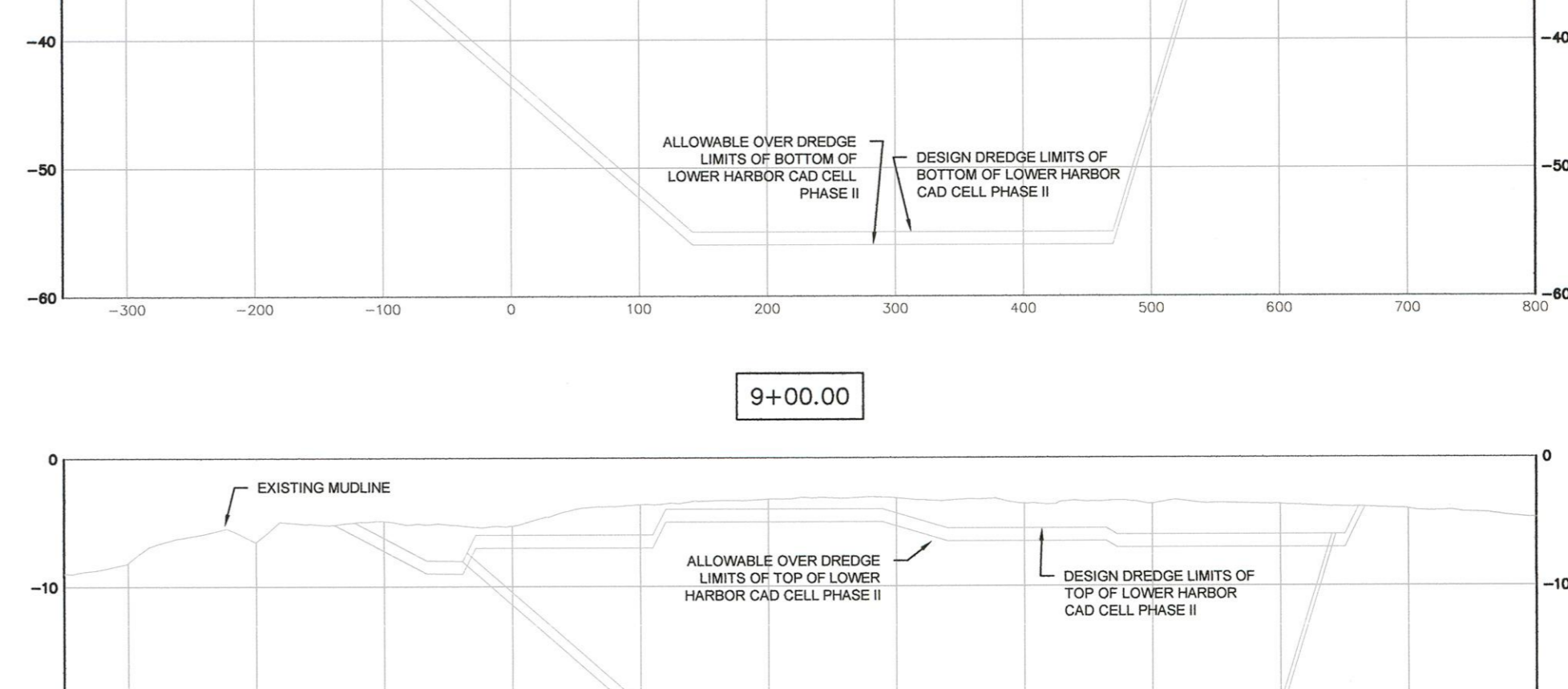
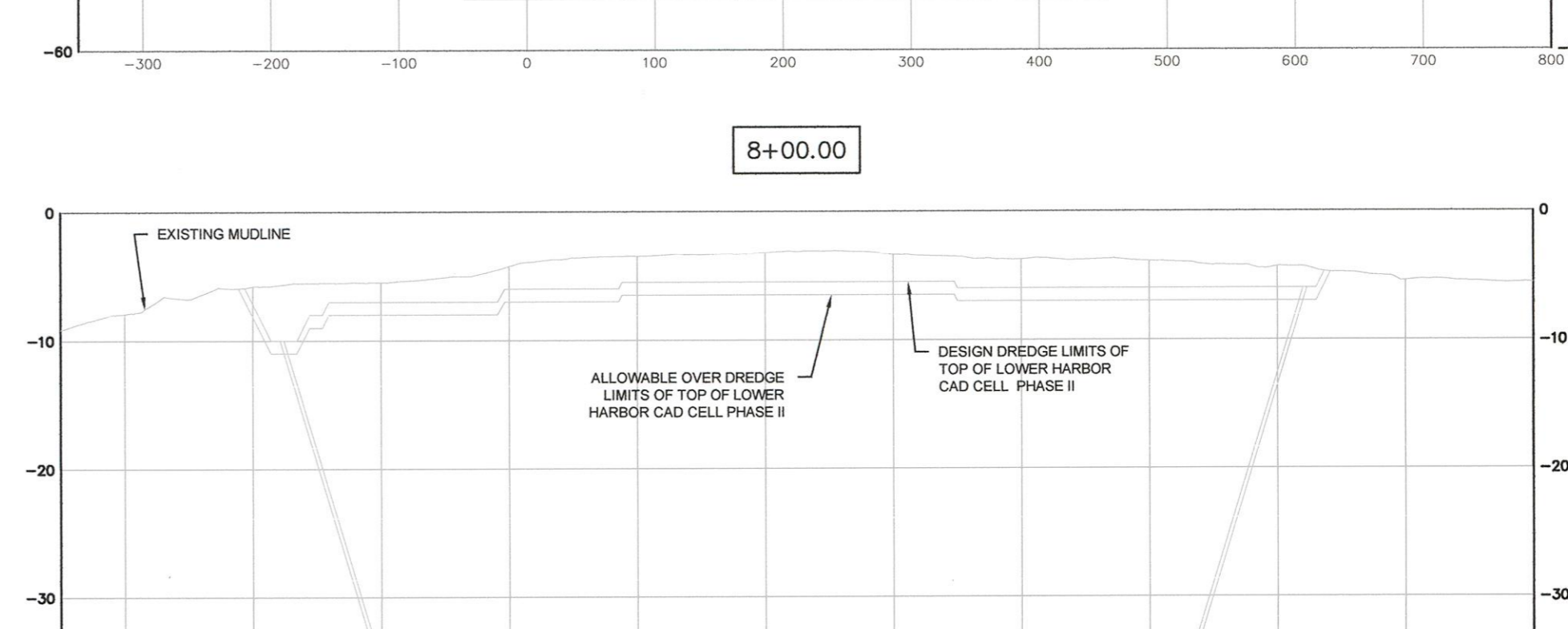
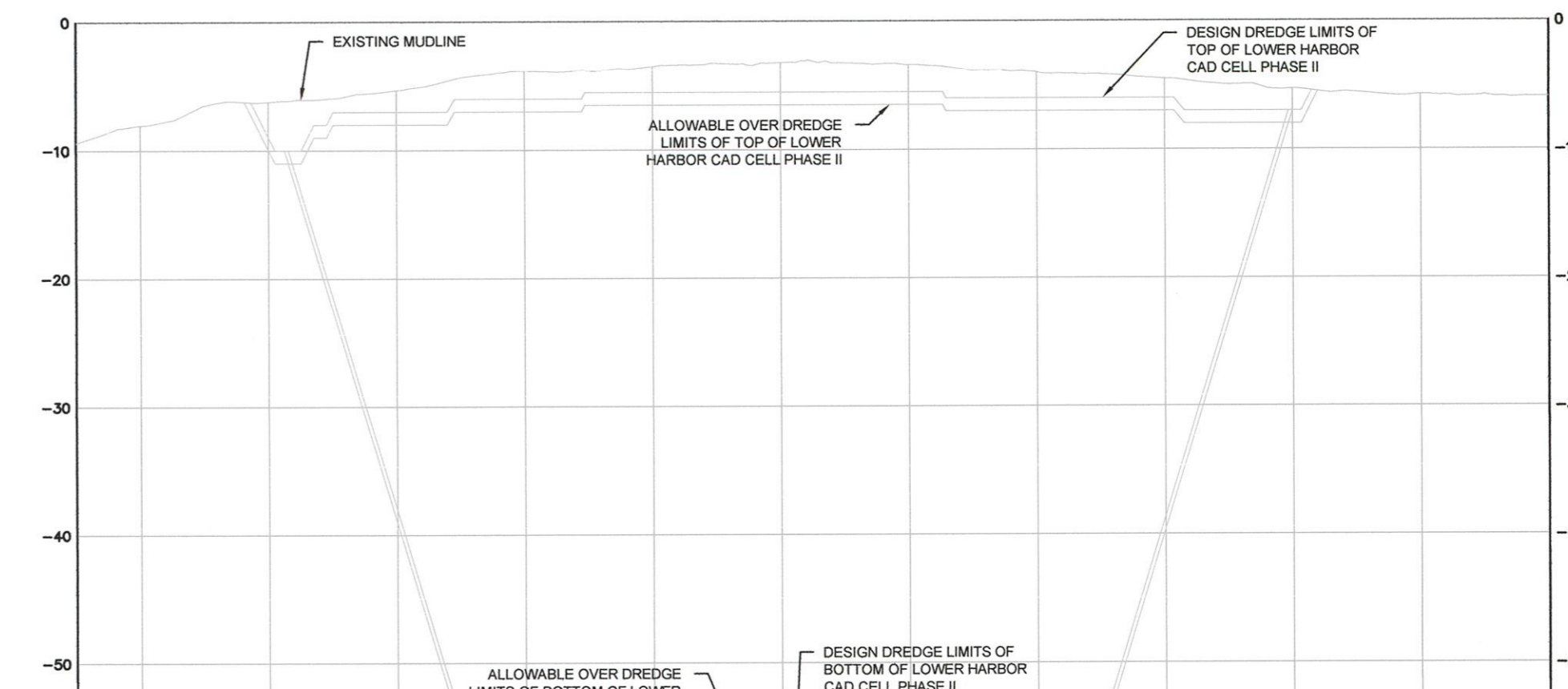
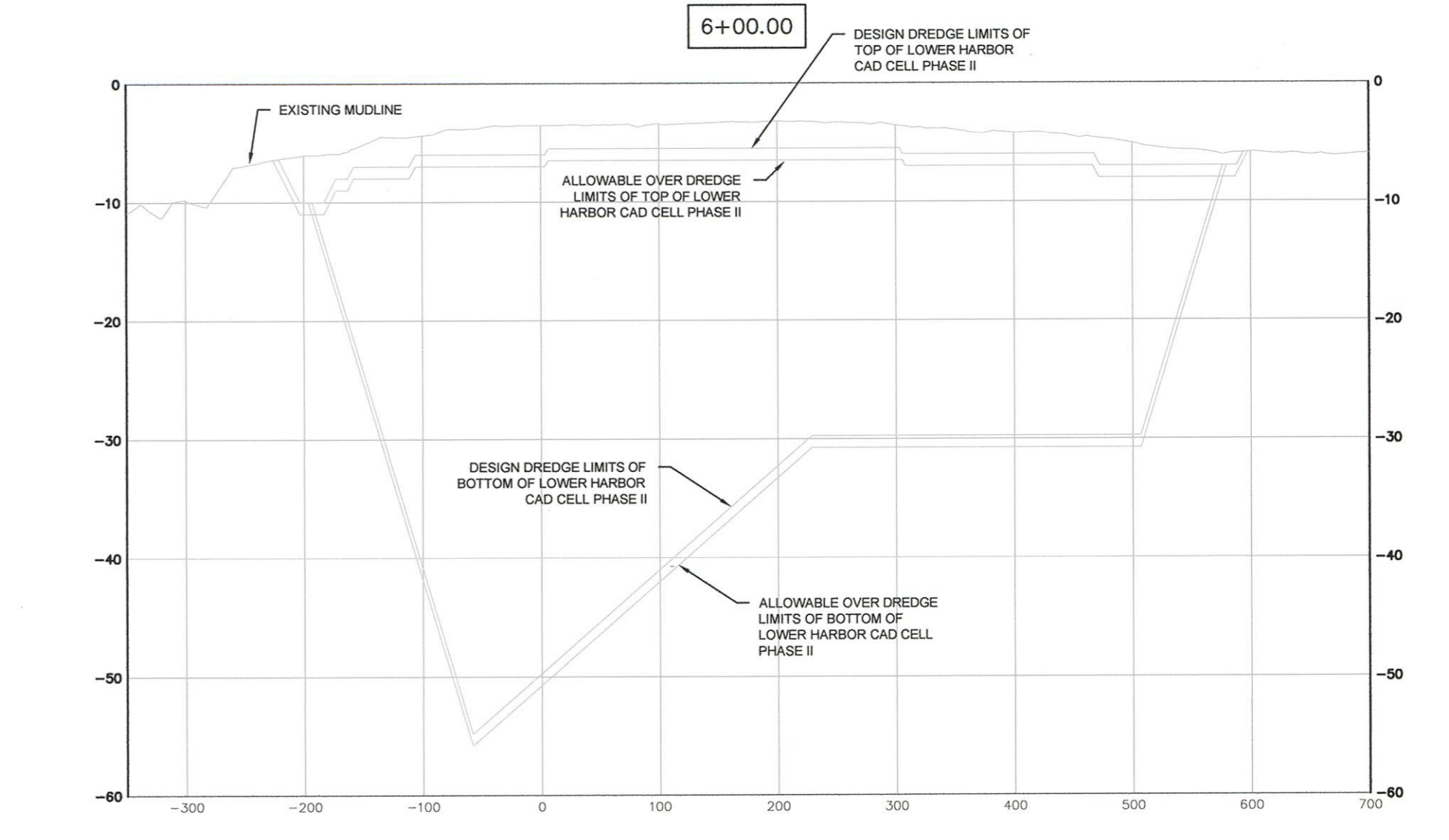
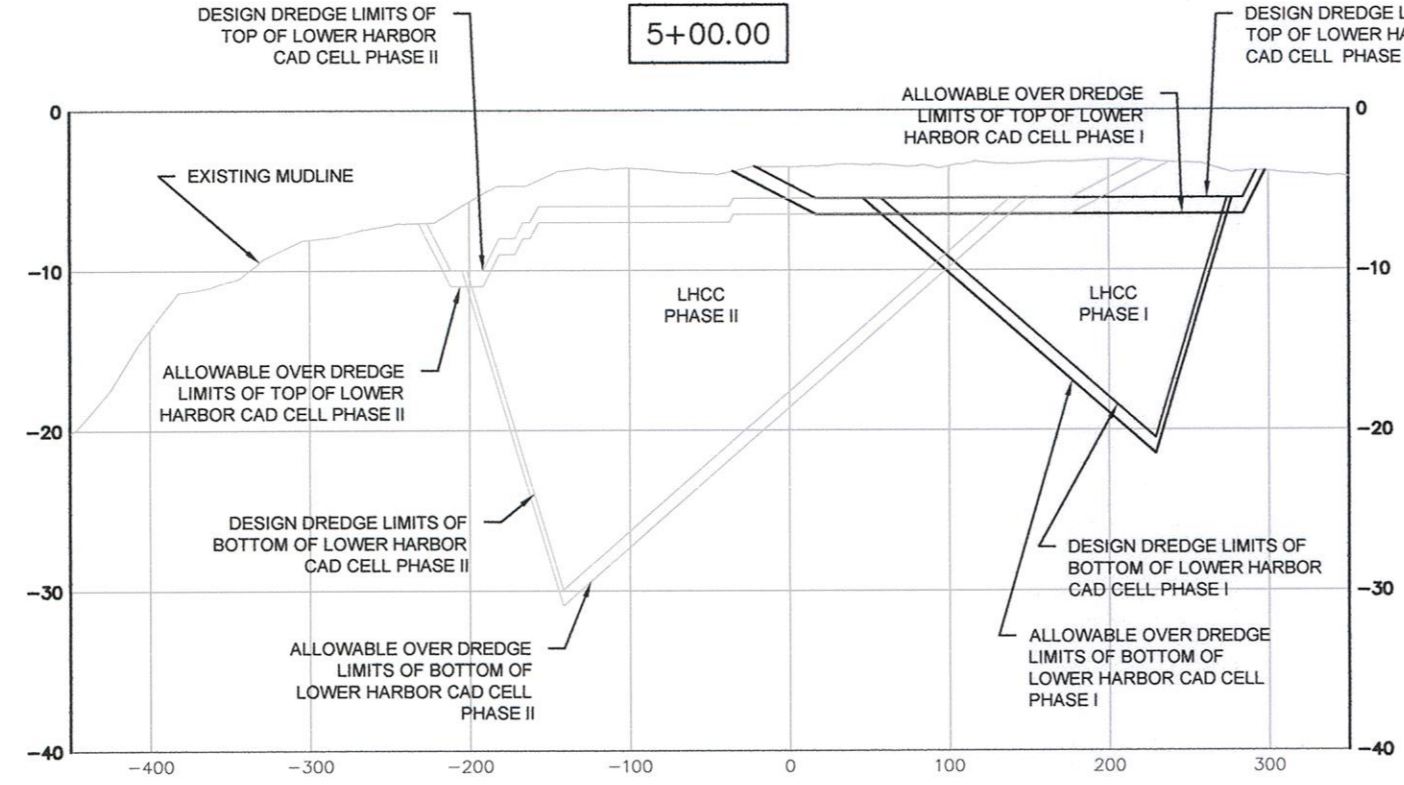
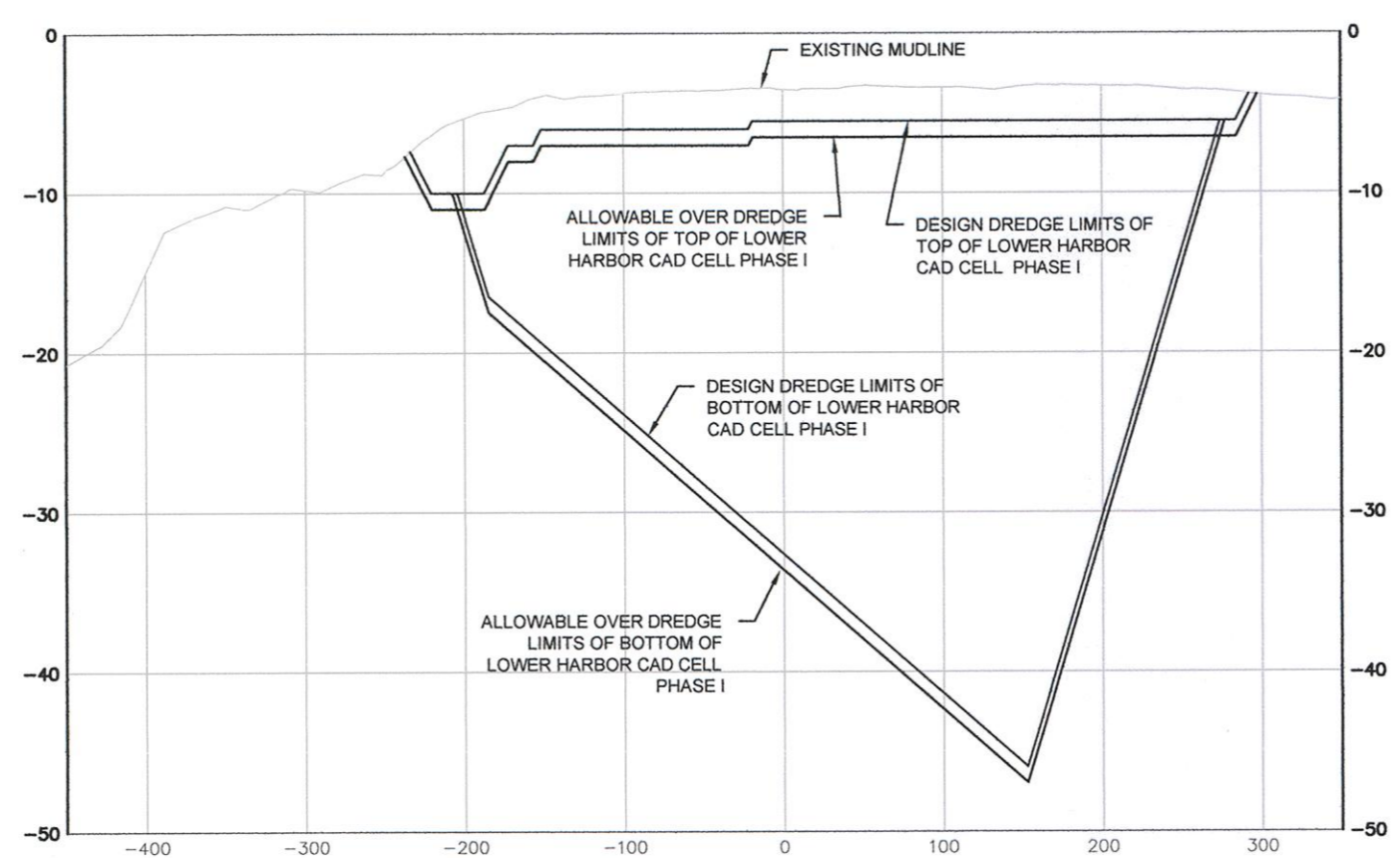
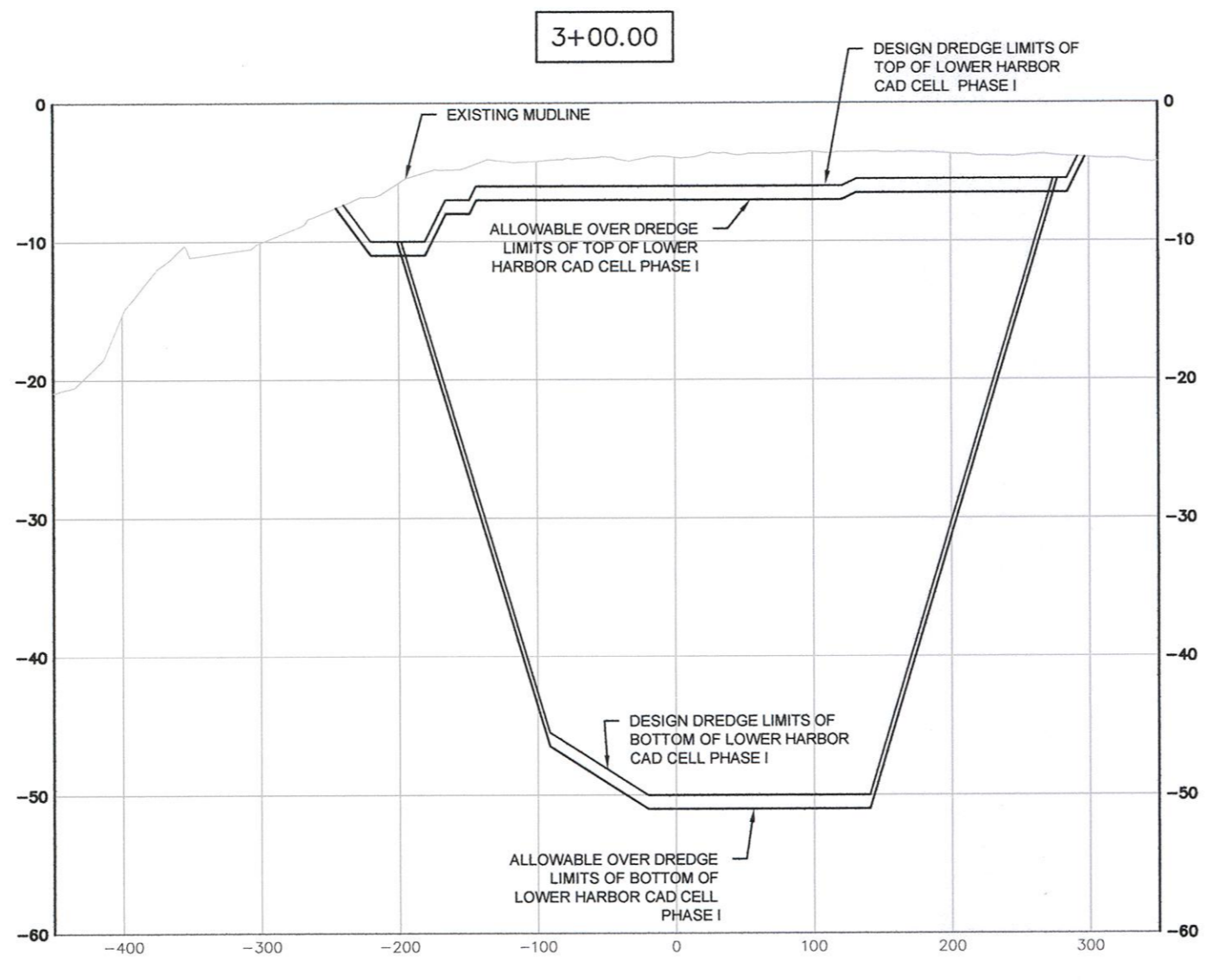
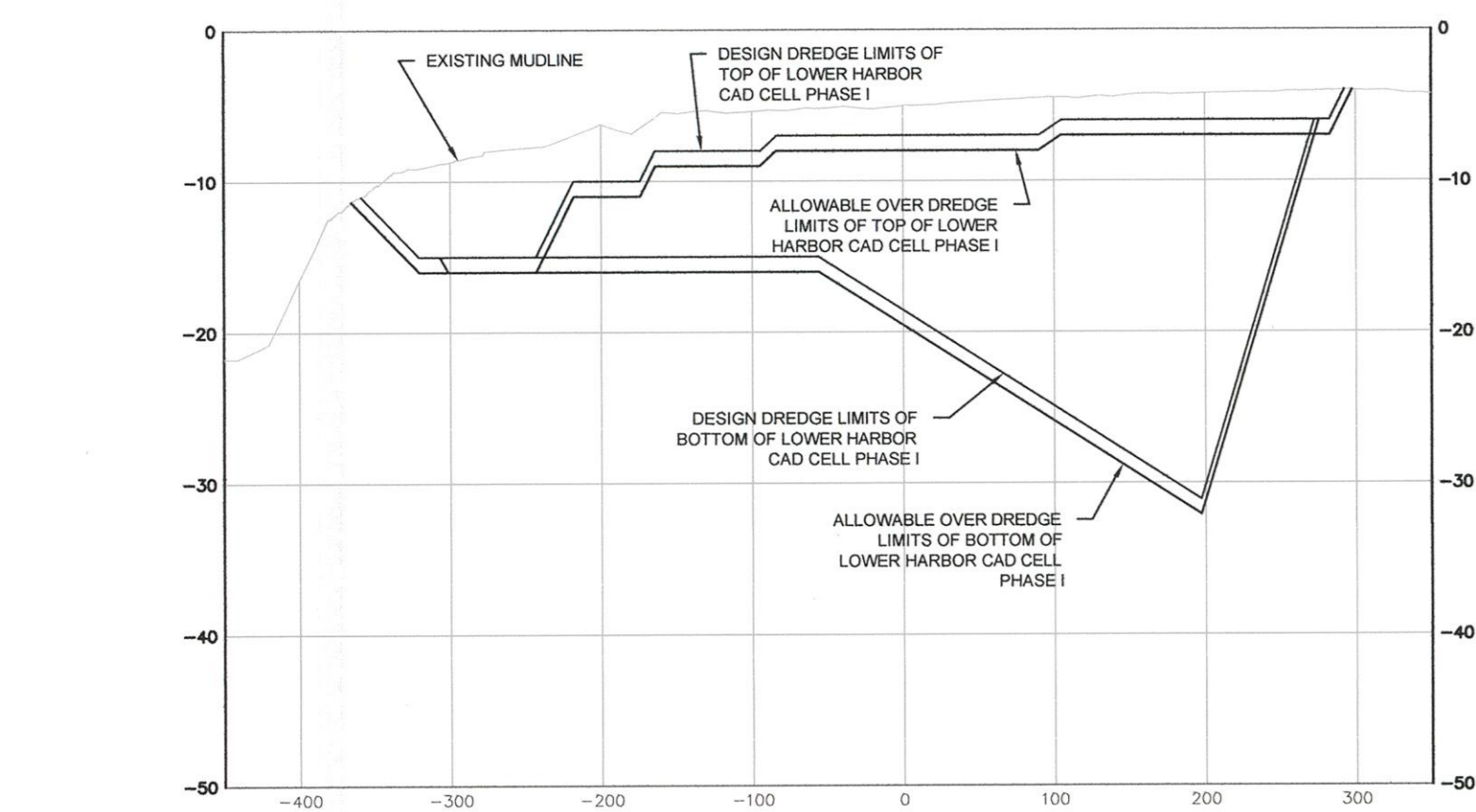
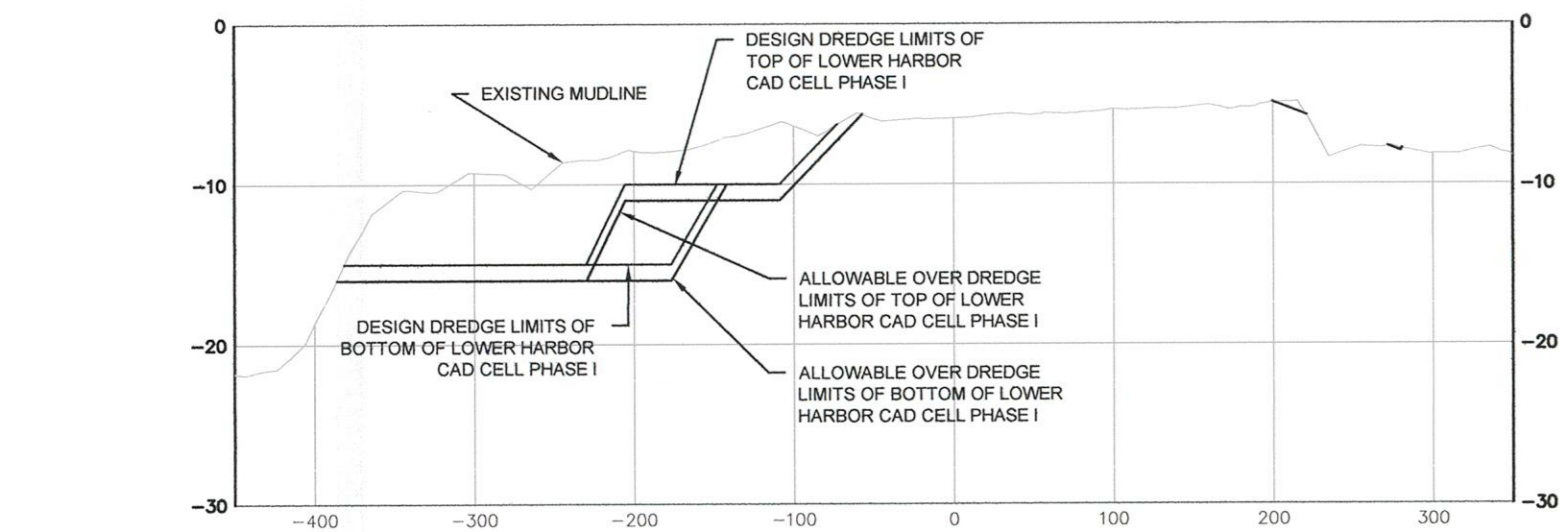
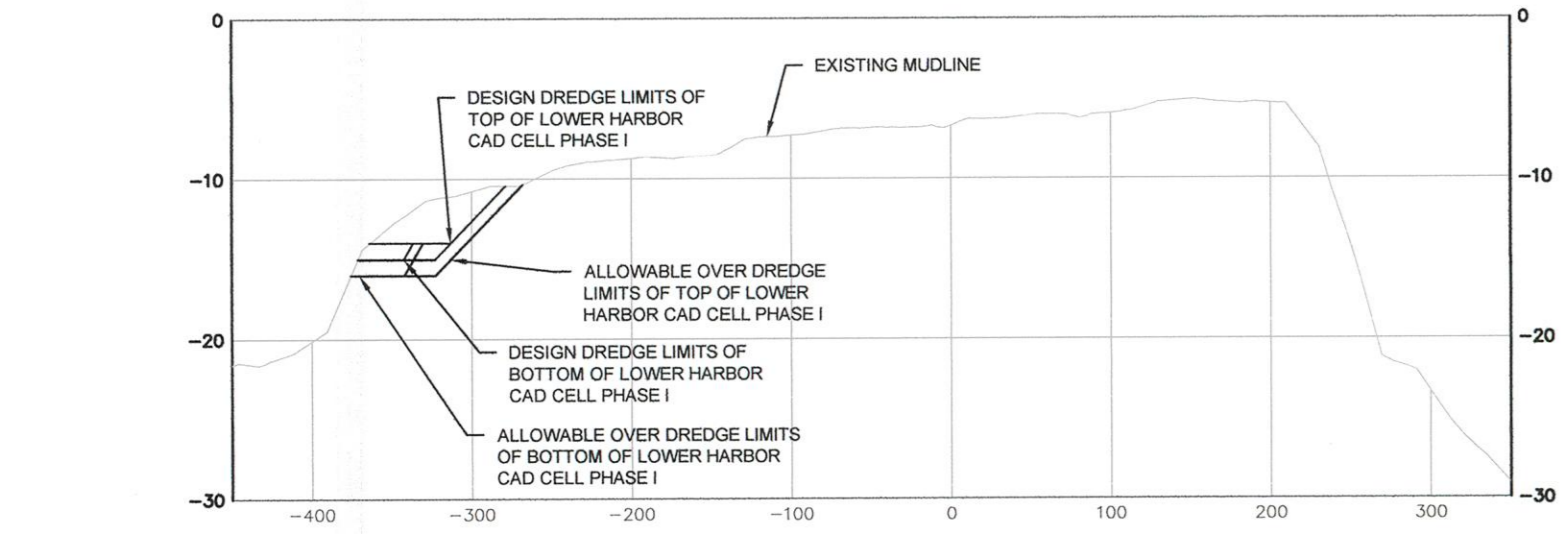
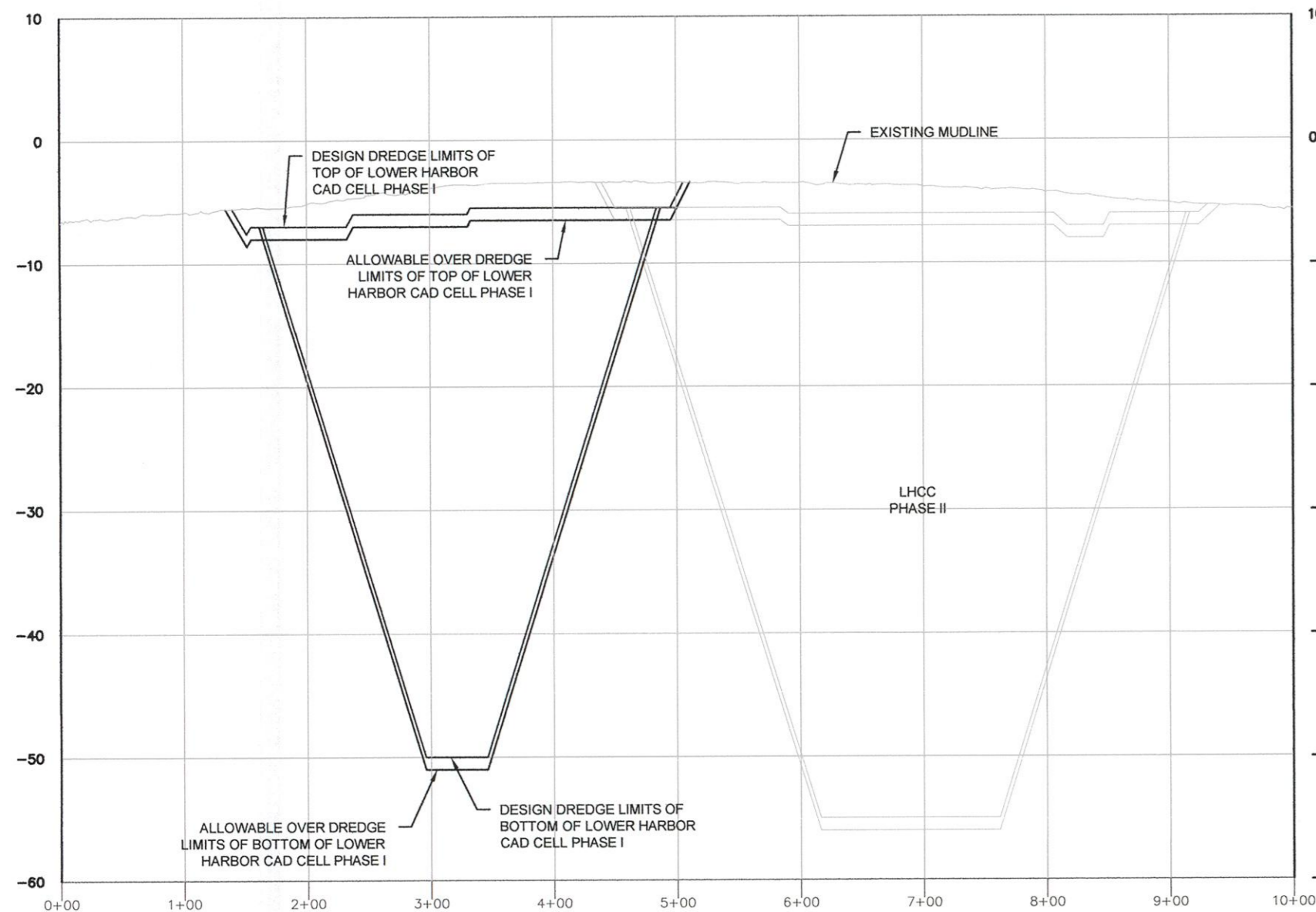
DRAWING NO.

**P-8**

12 OF 15

STATION

PROFILE VIEW LHCC\_PHASE\_I\_1\_ BASELINE



ROCKVILLE, MD  
SOUTH WINDSOR, CT - BOSTON, MA -  
NEW BEDFORD, MA - HOLYOKE, MA

125 BROAD STREET, 5TH FLOOR  
BOSTON, MA 02210

58H CONNECTICUT AVENUE  
SOUTH WINDSOR, CT

The drawings prepared by Apex for this project are instruments of Apex's services for use solely with respect to this project and Apex shall be deemed the author of the Drawing and shall retain all intellectual property, including but not limited to, the copyright. The Licensee shall not use or otherwise disseminate the project or any part of the project for any other purpose, except by agreement in writing and with appropriate compensation to Apex.



PROJECT  
**NEW BEDFORD HARBOR  
DEVELOPMENT COMMISSION  
LOWER HARBOR CAD CELL**

OWNER  
**NEW BEDFORD  
HARBOR DEVELOPMENT COMMISSION  
52 FISHERMAN'S WHARF, NEW BEDFORD, MA 02740**

1	9/25/2012	EPA COMMENTS	GRD
2	2/21/2013	DRAFT SUITABILITY	MCK

NO.	DATE	DESCRIPTION	BY
PROJECT NO.	6724		
CADD FILE			
DESIGNED BY	CHM		
DRAWN BY	GCD		
CHECKED BY	GCD		
DATE	MAY 2013		
DRAWING SCALE	AS NOTED		

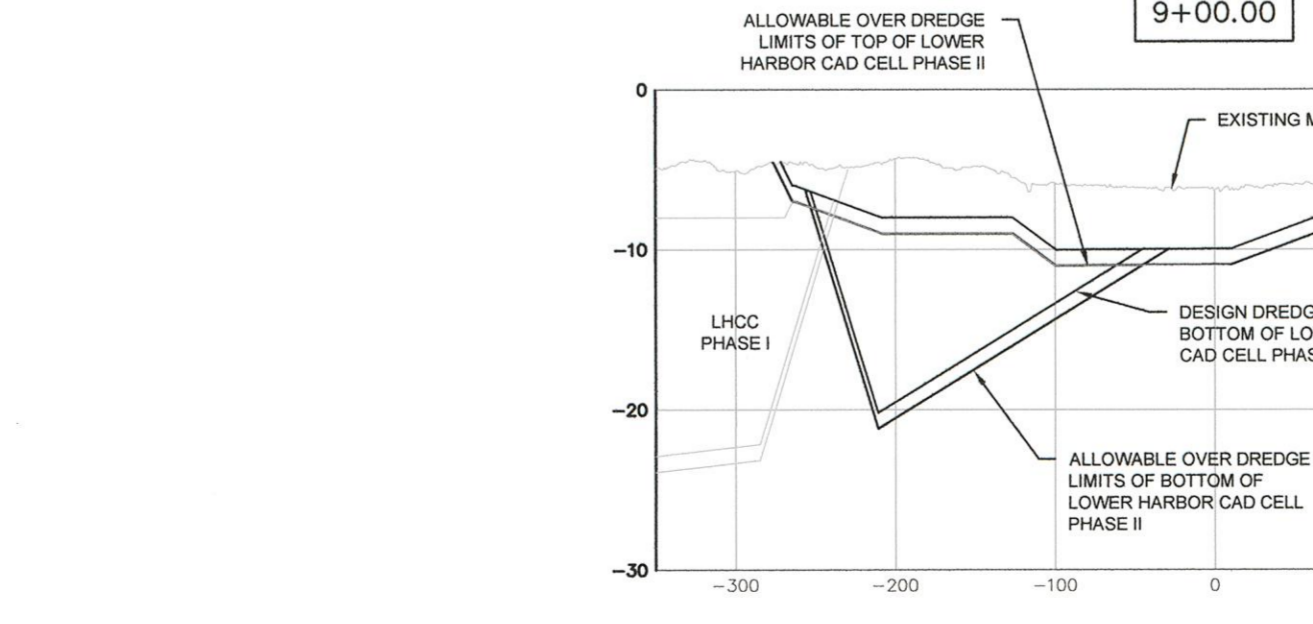
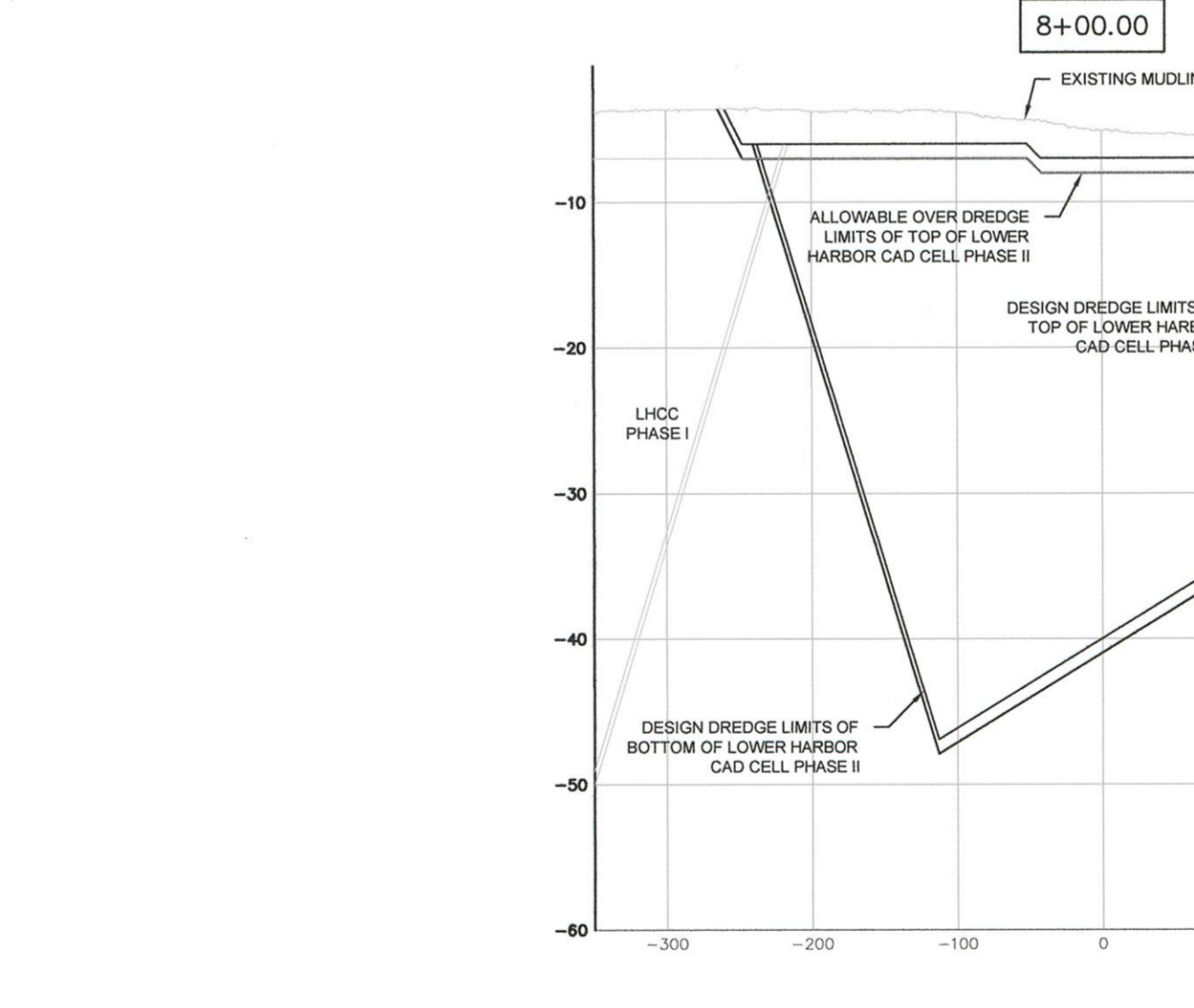
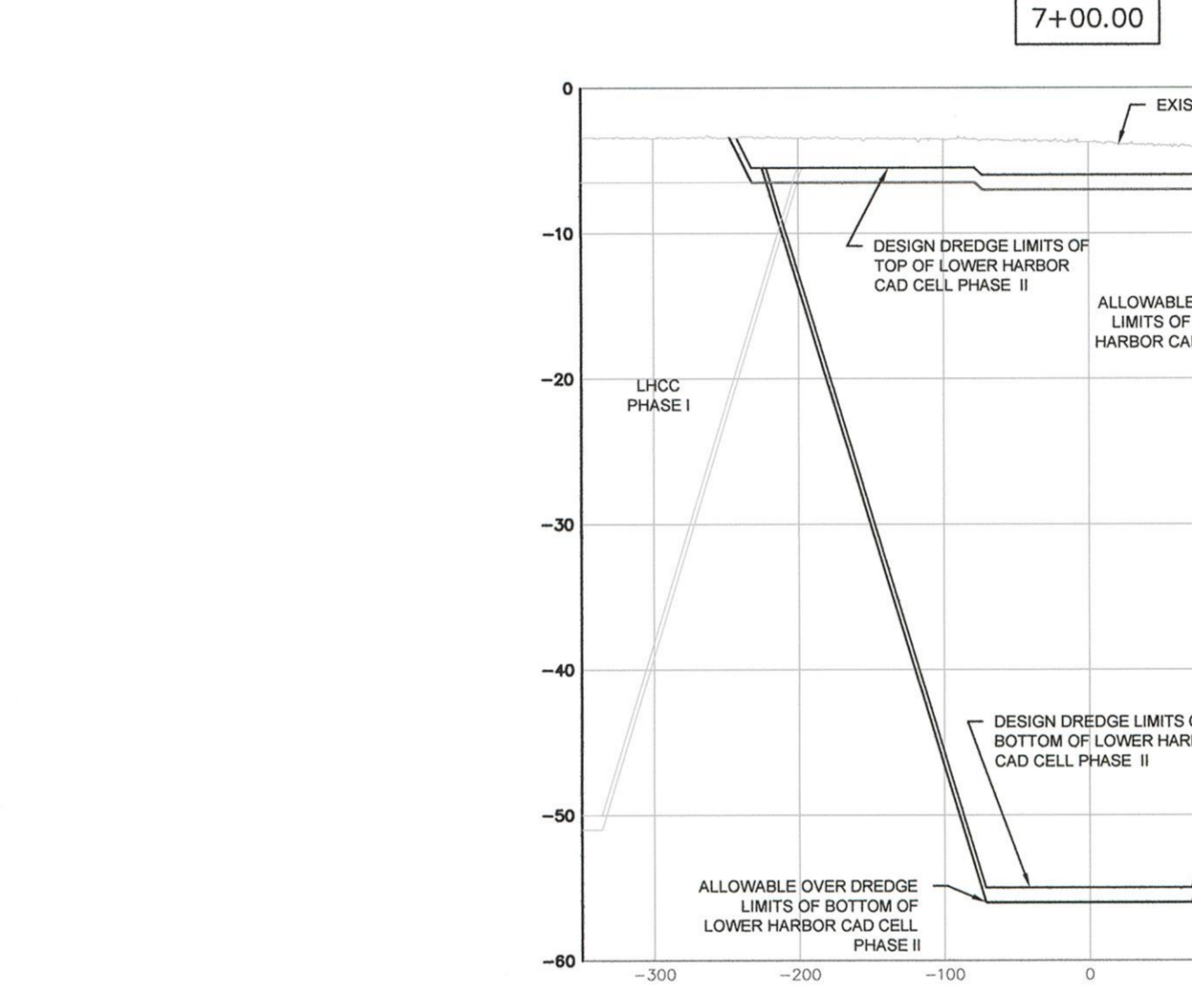
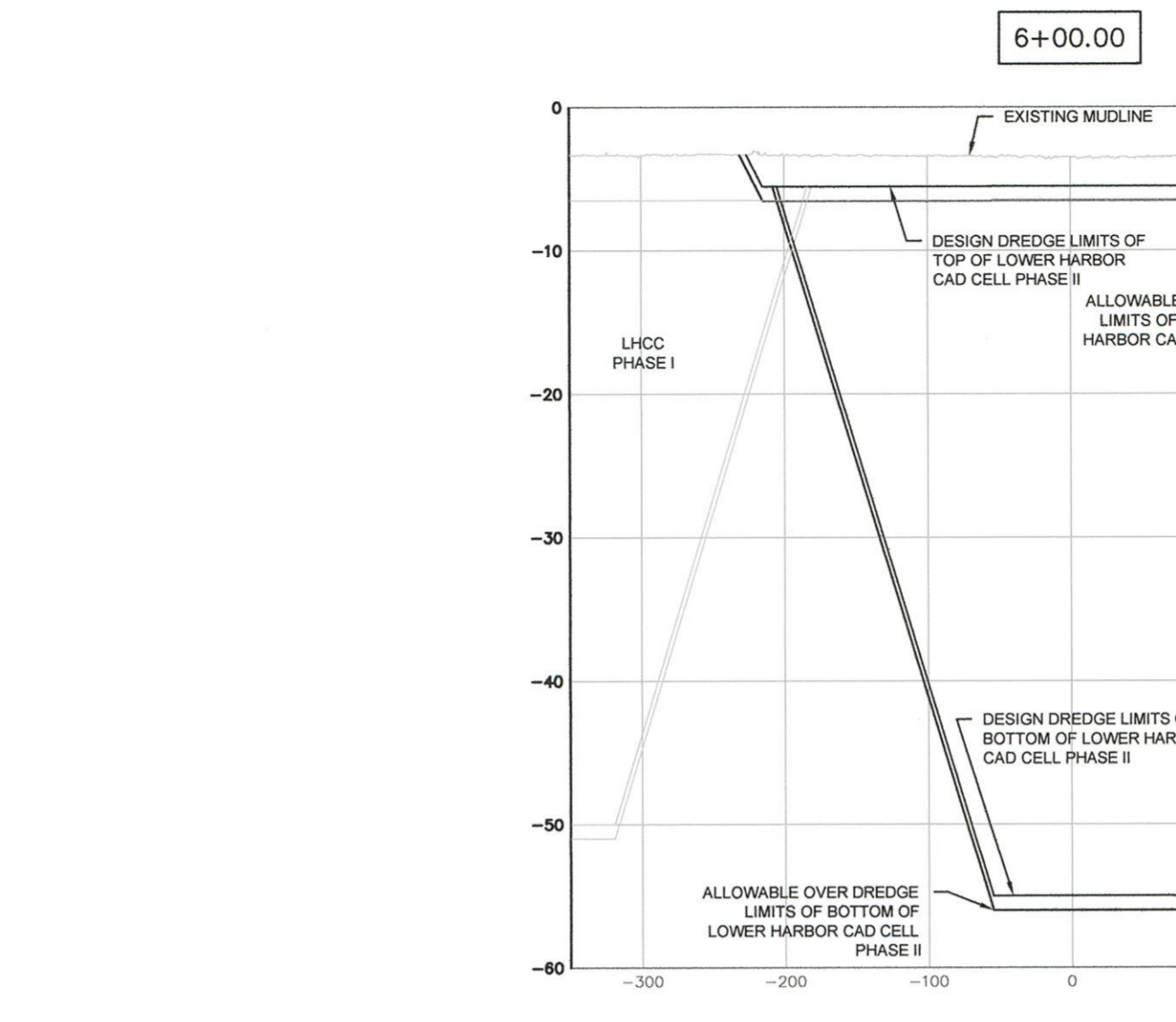
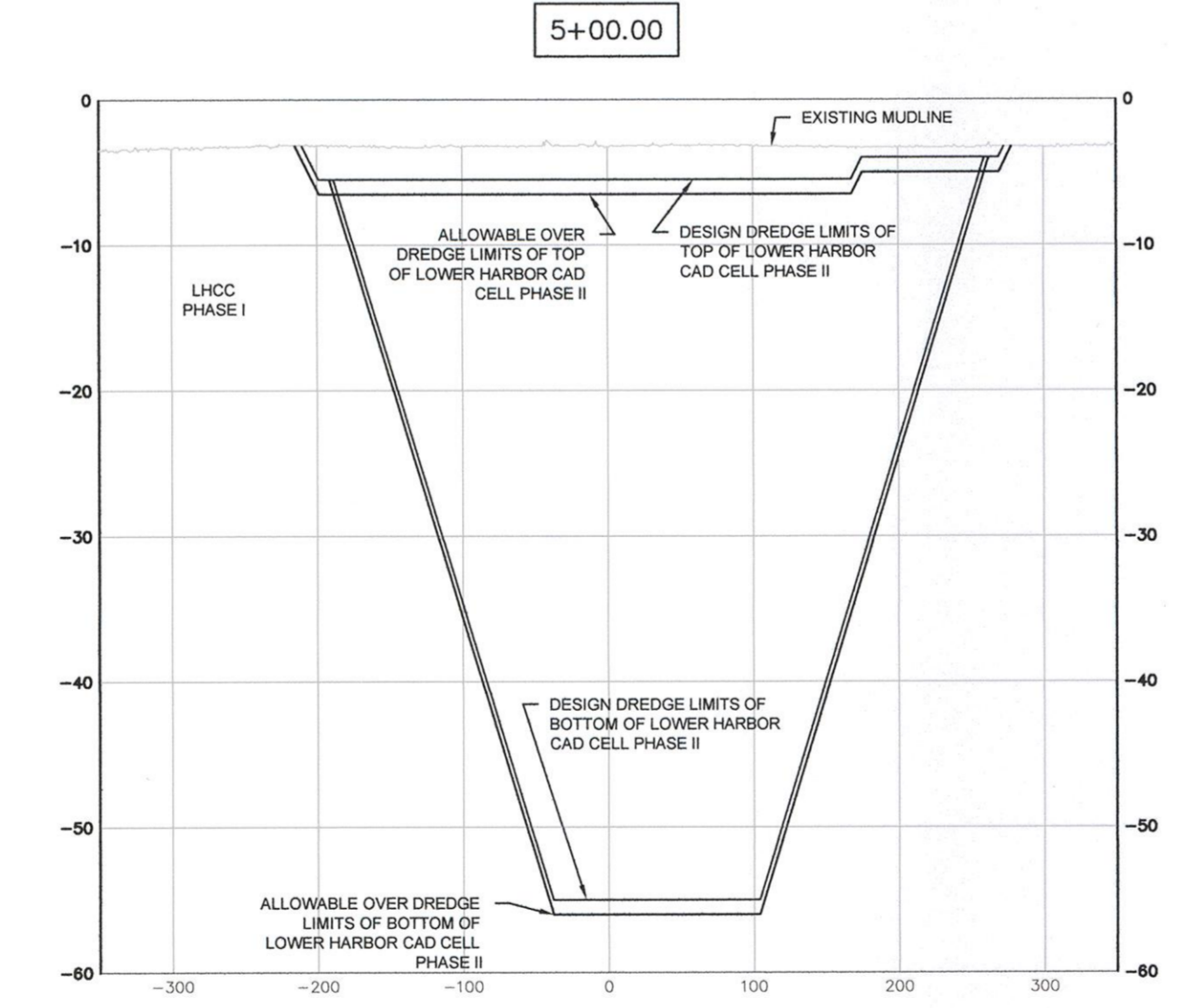
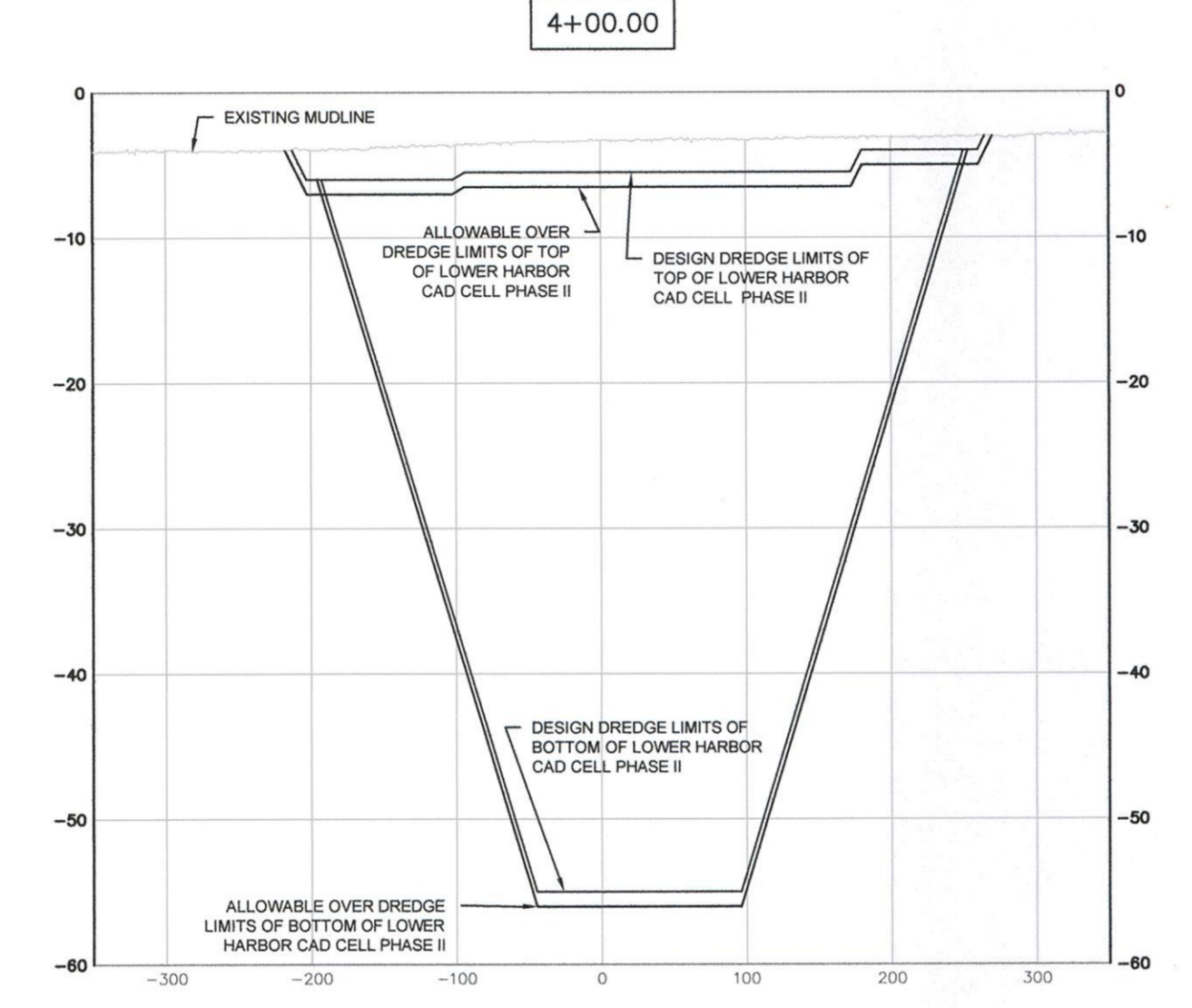
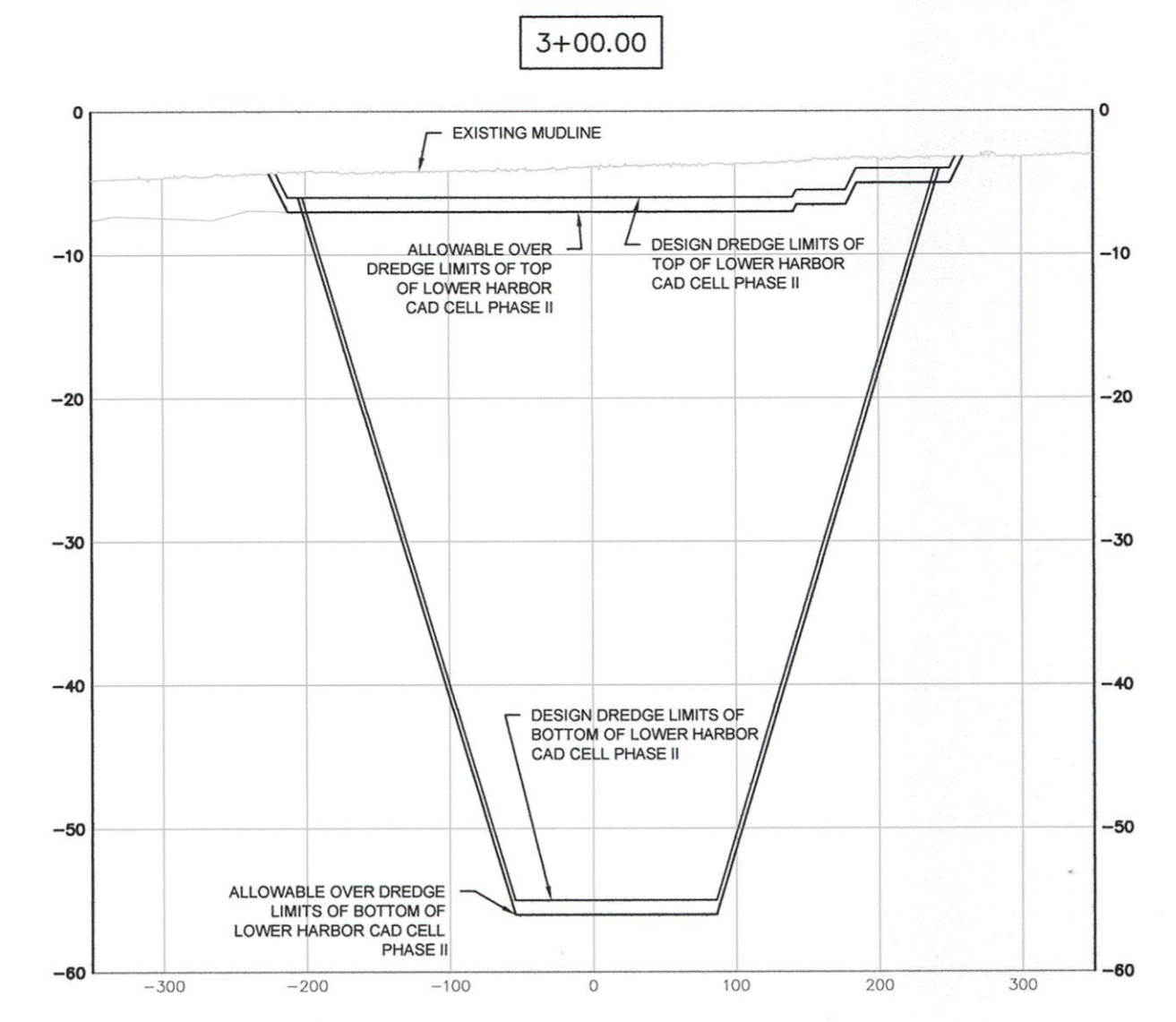
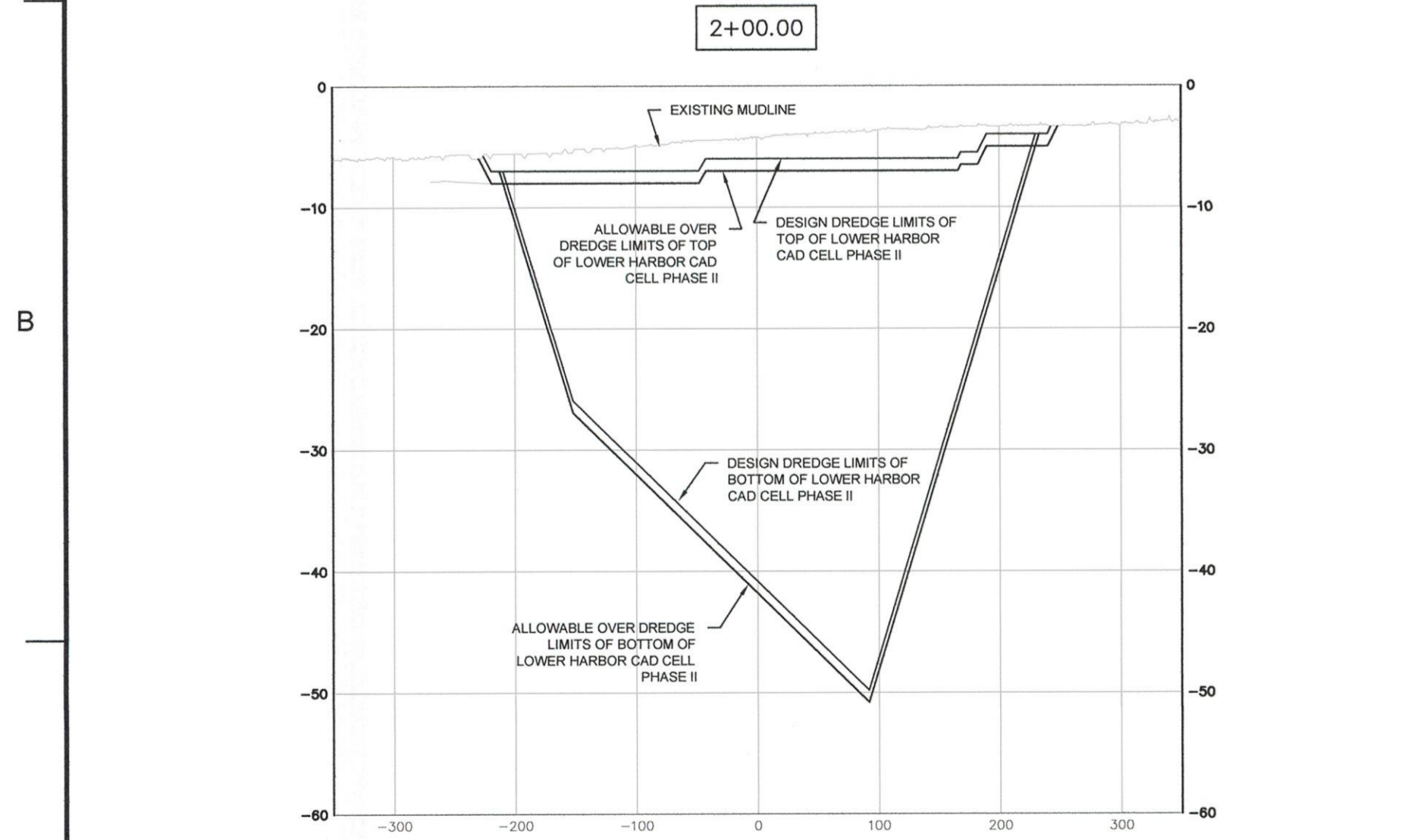
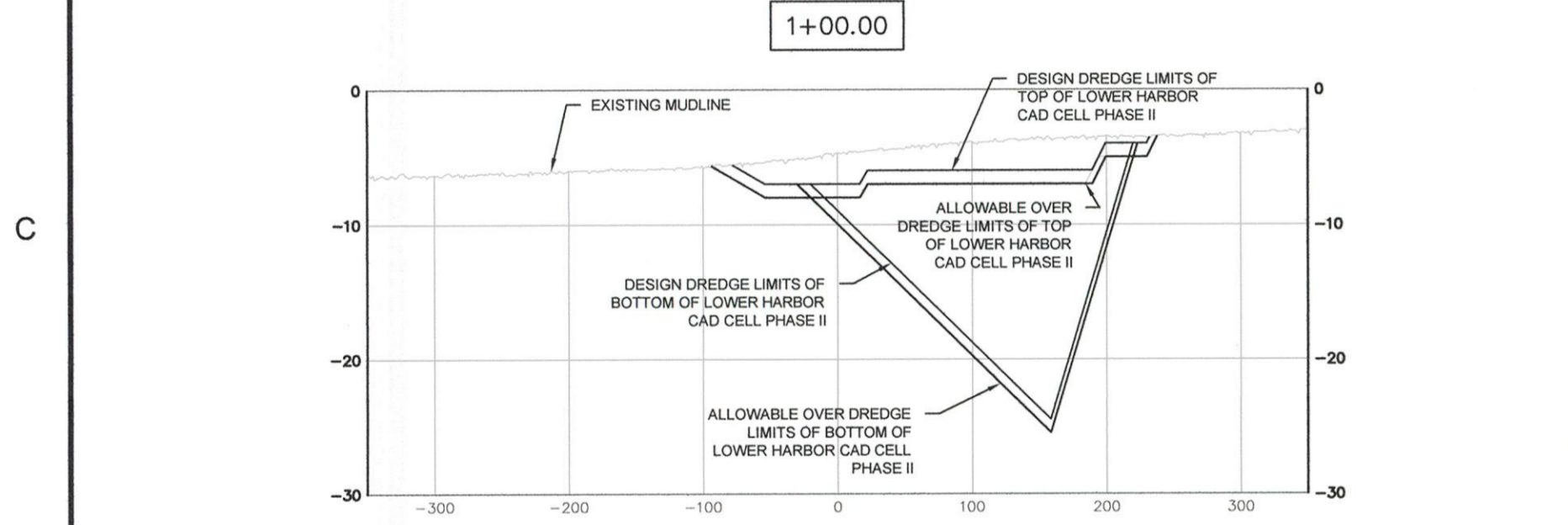
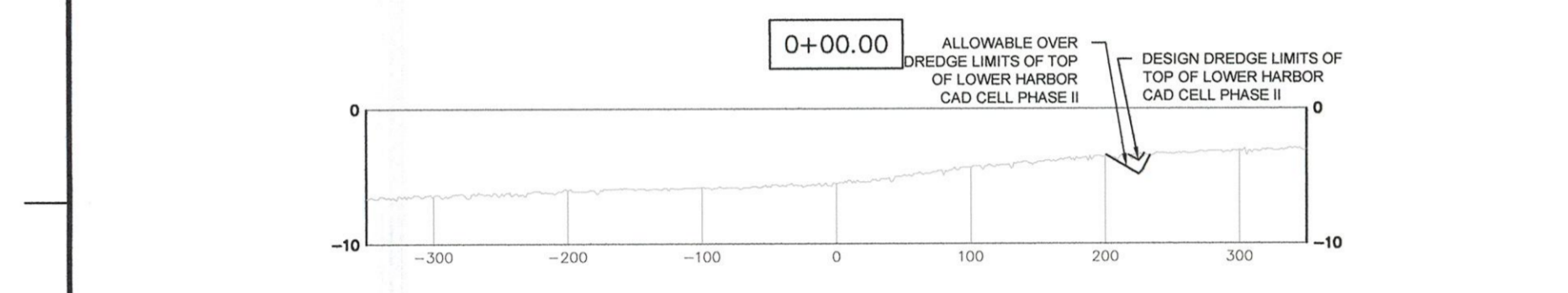
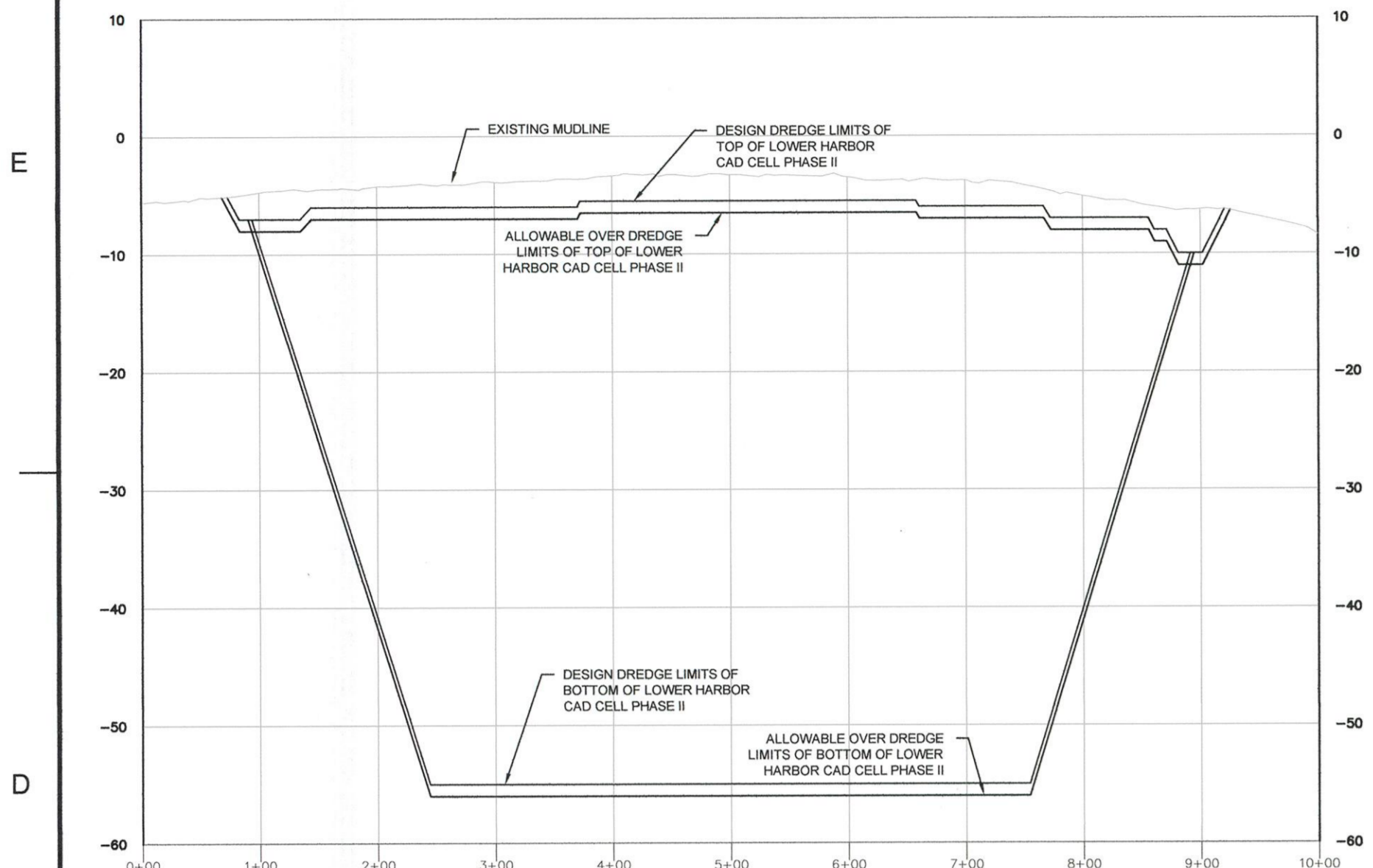
GRAPHIC SCALE  
NOT TO SCALE

SHEET TITLE  
**LOWER HARBOR  
CAD CELL  
PHASE I  
CROSS SECTIONS**

DRAWING NO.  
**C-1**

STATION

PROFILE VIEW LHCC PHASE II BASELINE



ROCKVILLE, MD  
SOUTH WINDSOR, CT - BOSTON, MA -  
NEW BEDFORD, MA - HOLYOKE, MA  
125 BROAD STREET, 5TH FLOOR  
BOSTON, MA 02210  
58H CONNECTICUT AVENUE  
SOUTH WINDSOR, CT

This drawing prepared by Apex for the project is the property of Apex and shall remain the property of Apex. It is to be used only for the project and shall not be reproduced, stored in a retrieval system, or transmitted in any form or by any means, electronic, mechanical, photocopying, recording, or by any information storage and retrieval system, without the prior written permission of Apex. The user shall not be held liable for any damages, including consequential damages, arising from the use of this drawing, except to the extent permitted by applicable law.



PROJECT  
**NEW BEDFORD HARBOR  
DEVELOPMENT COMMISSION  
LOWER HARBOR CAD CELL**

OWNER  
**NEW BEDFORD  
HARBOR DEVELOPMENT COMMISSION  
52 FISHERMAN'S WHARF, NEW BEDFORD, MA 02740**

1	9/25/2012	EPA COMMENTS	GCD
2	2/21/2013	DRAFT SUITABILITY	MCK

NO.	DATE	DESCRIPTION	BY
PROJECT NO.		6724	
CADD FILE			
DESIGNED BY		CHM	
DRAWN BY		GCD	
CHECKED BY		GCD	
DATE		MAY 2013	
DRAWING SCALE		AS NOTED	

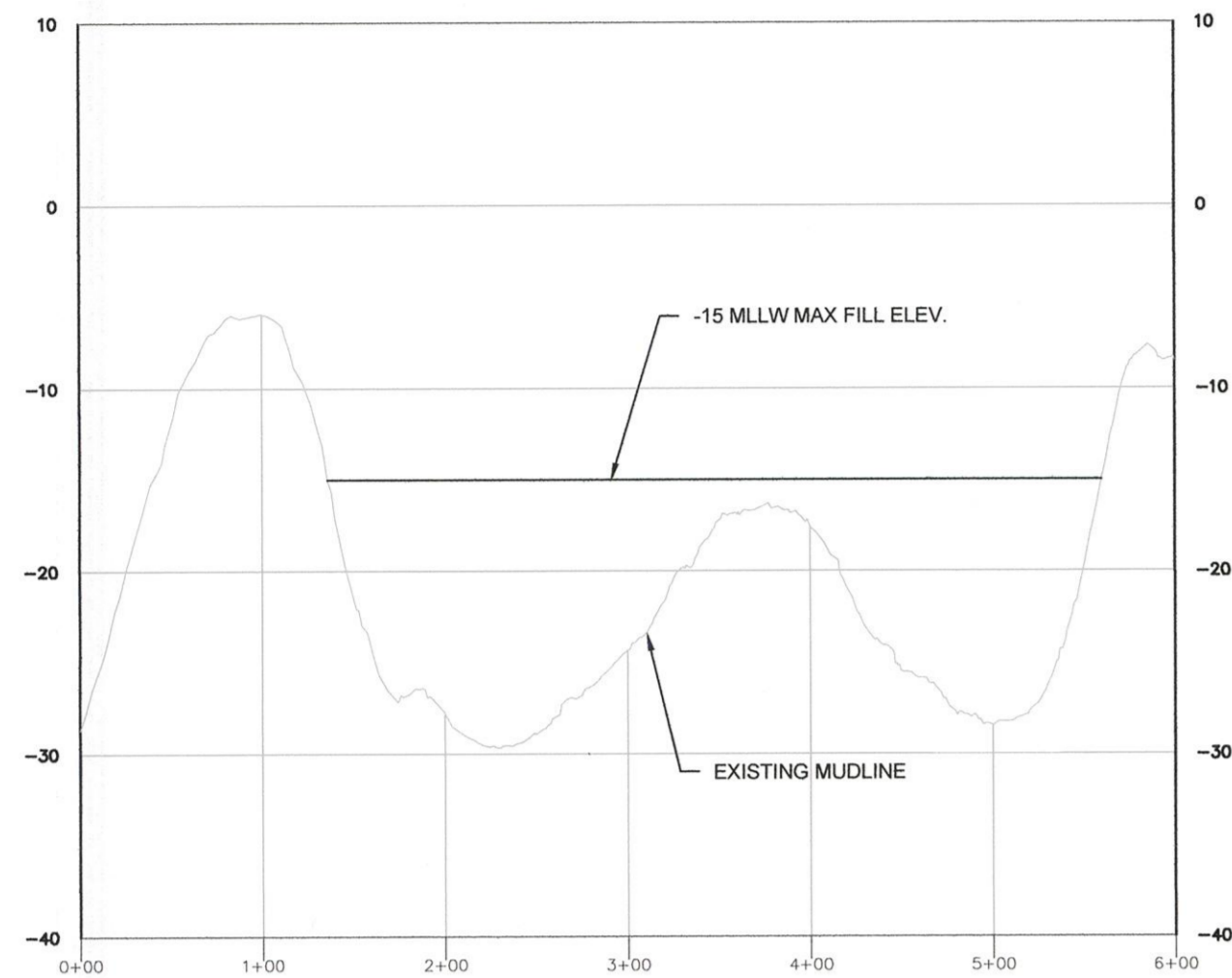
GRAPHIC SCALE  
NOT TO SCALE

SHEET TITLE  
**LOWER HARBOR  
CAD CELL  
PHASE II  
CROSS SECTIONS**

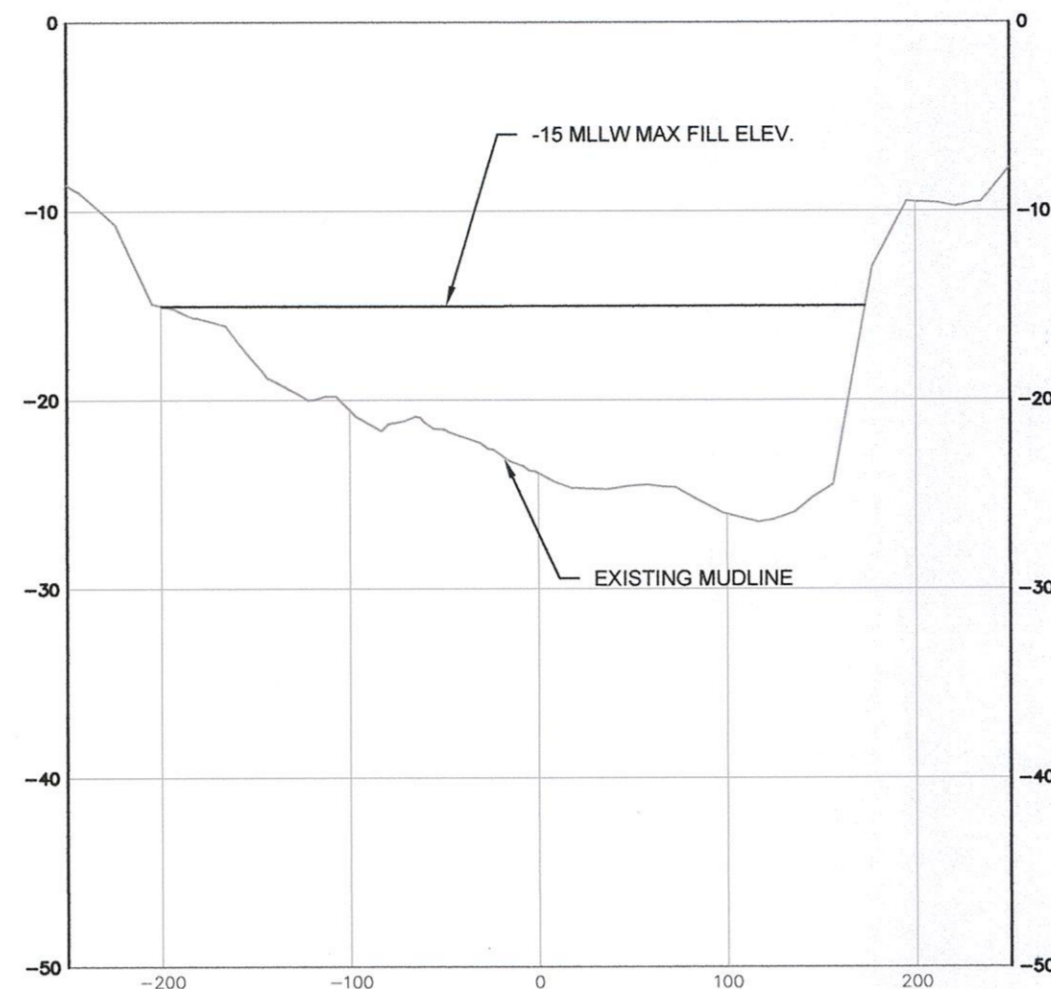
DRAWING NO.  
**C-2**

**STATION**

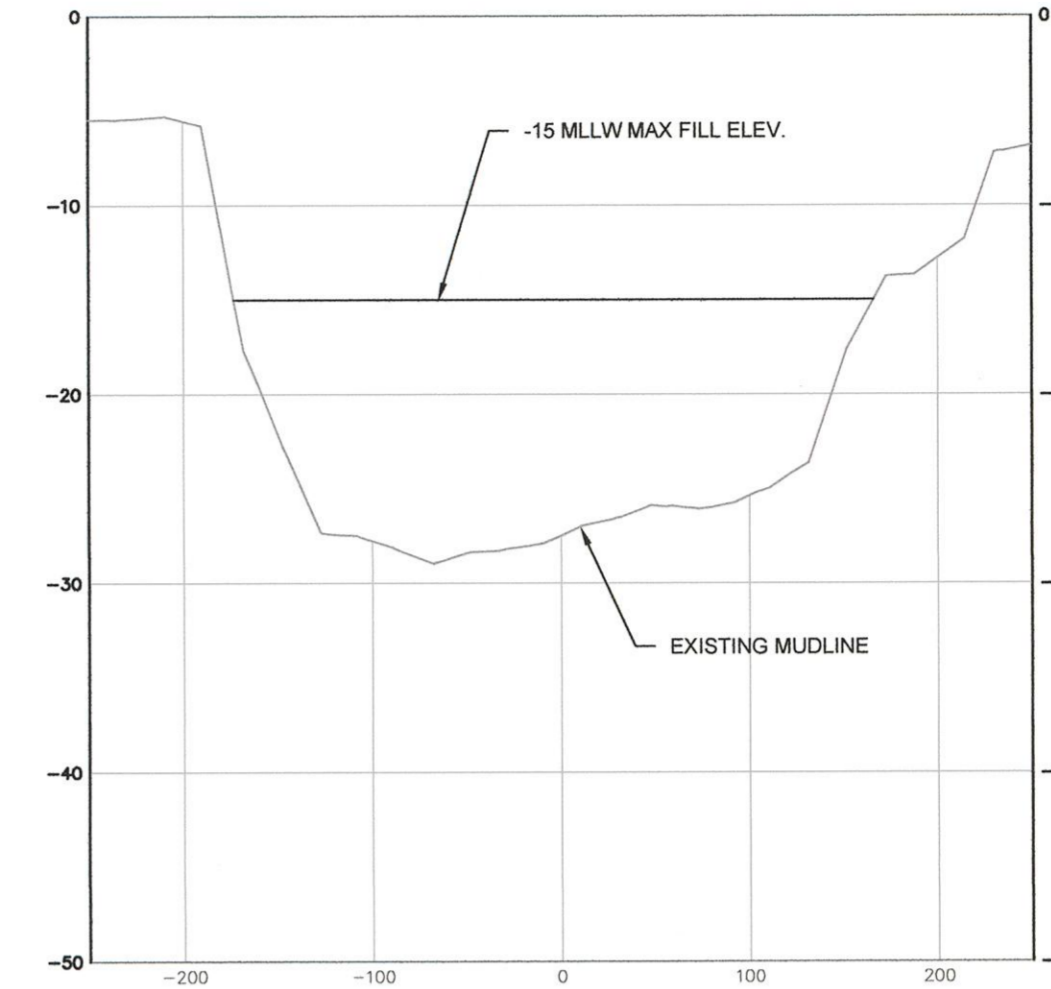
PROFILE VIEW OF CAD CELL #2 BASELINE



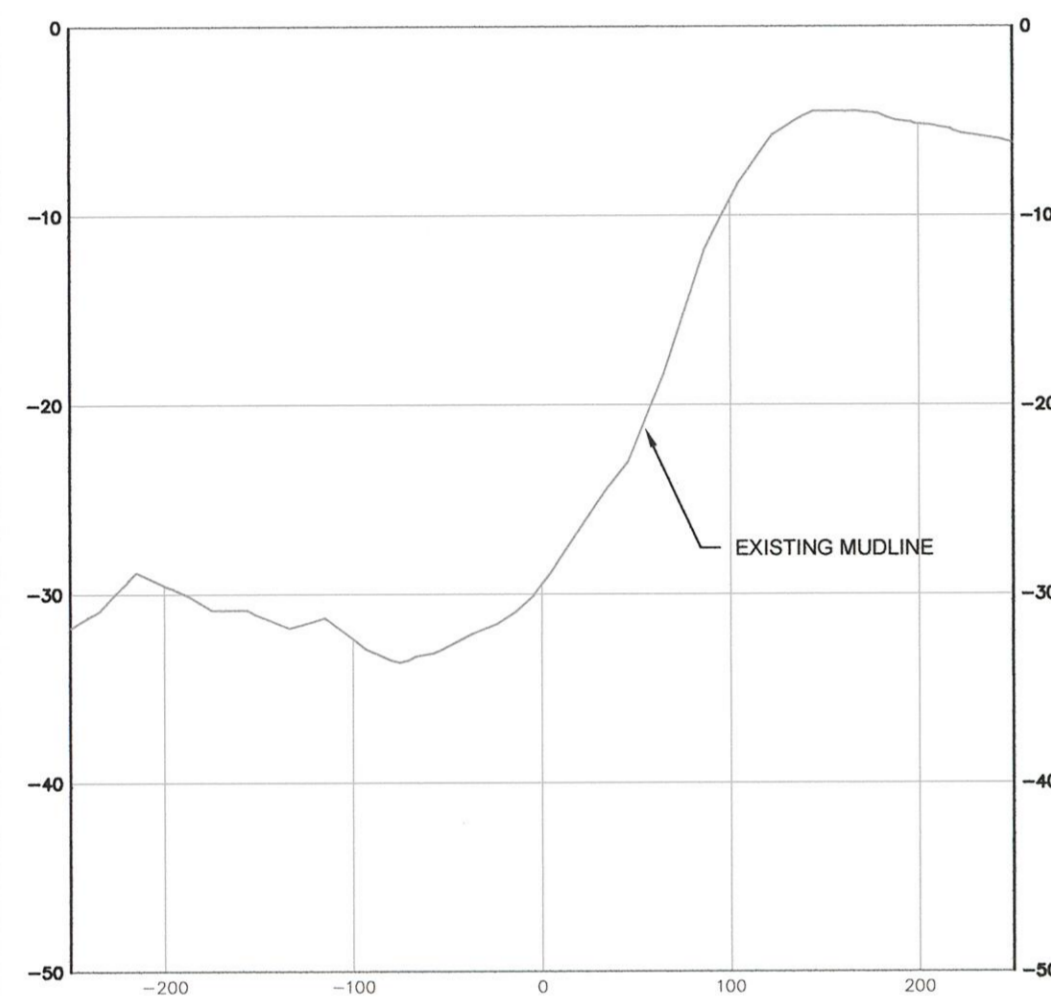
2+00.00



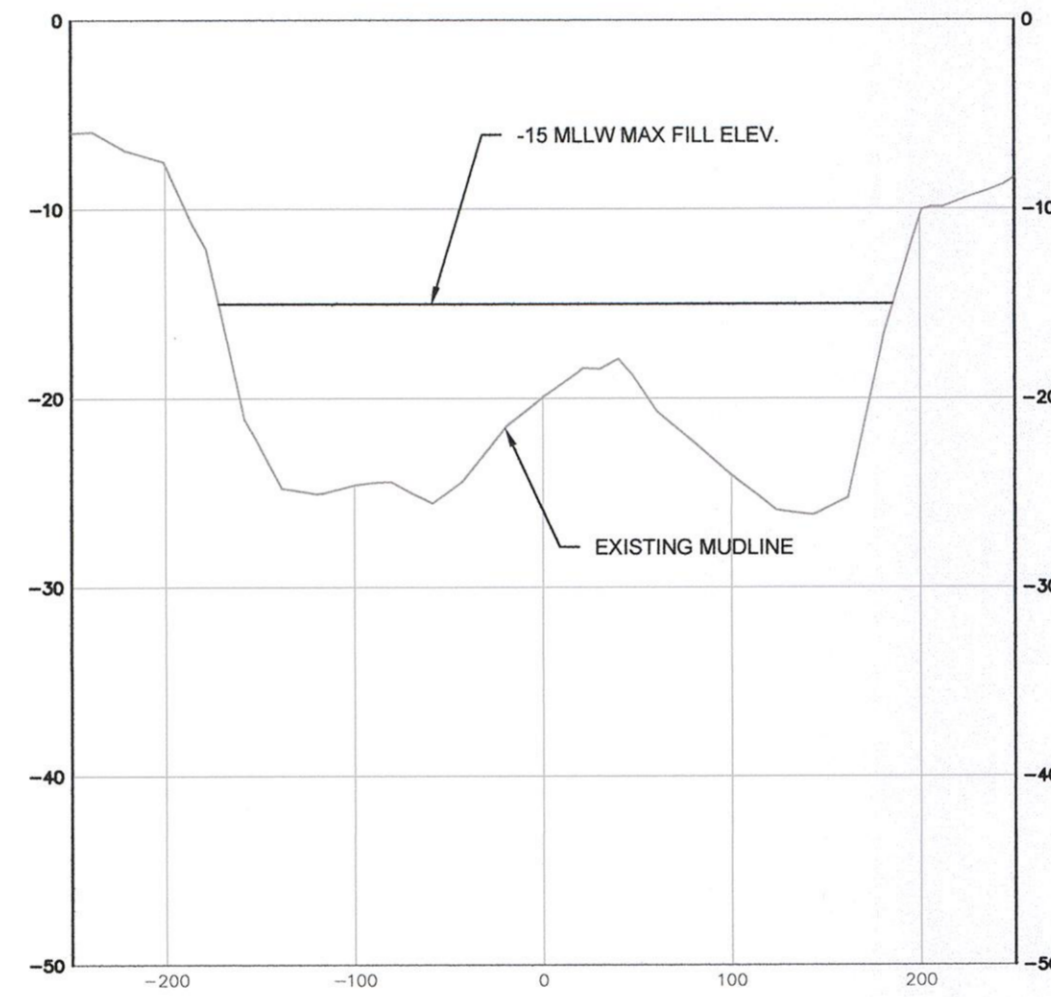
5+00.00



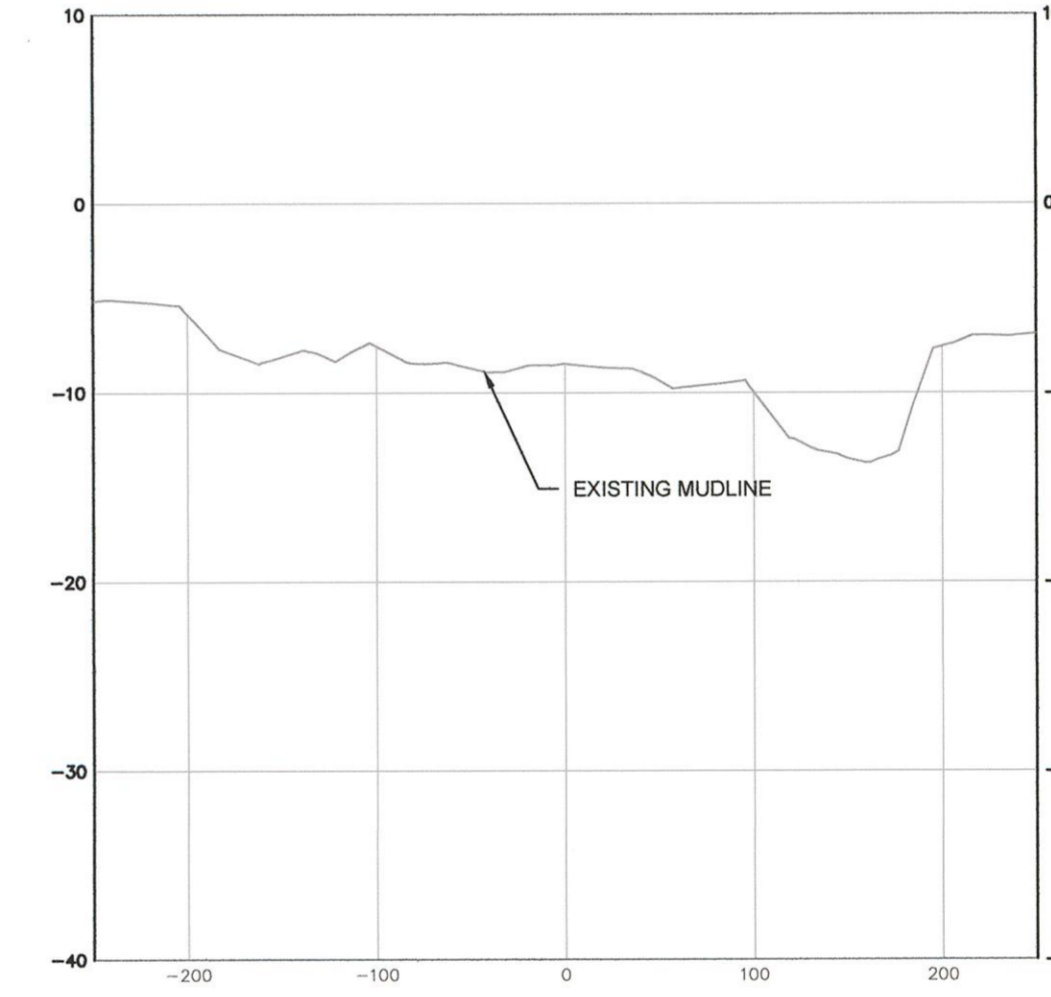
0+00.00



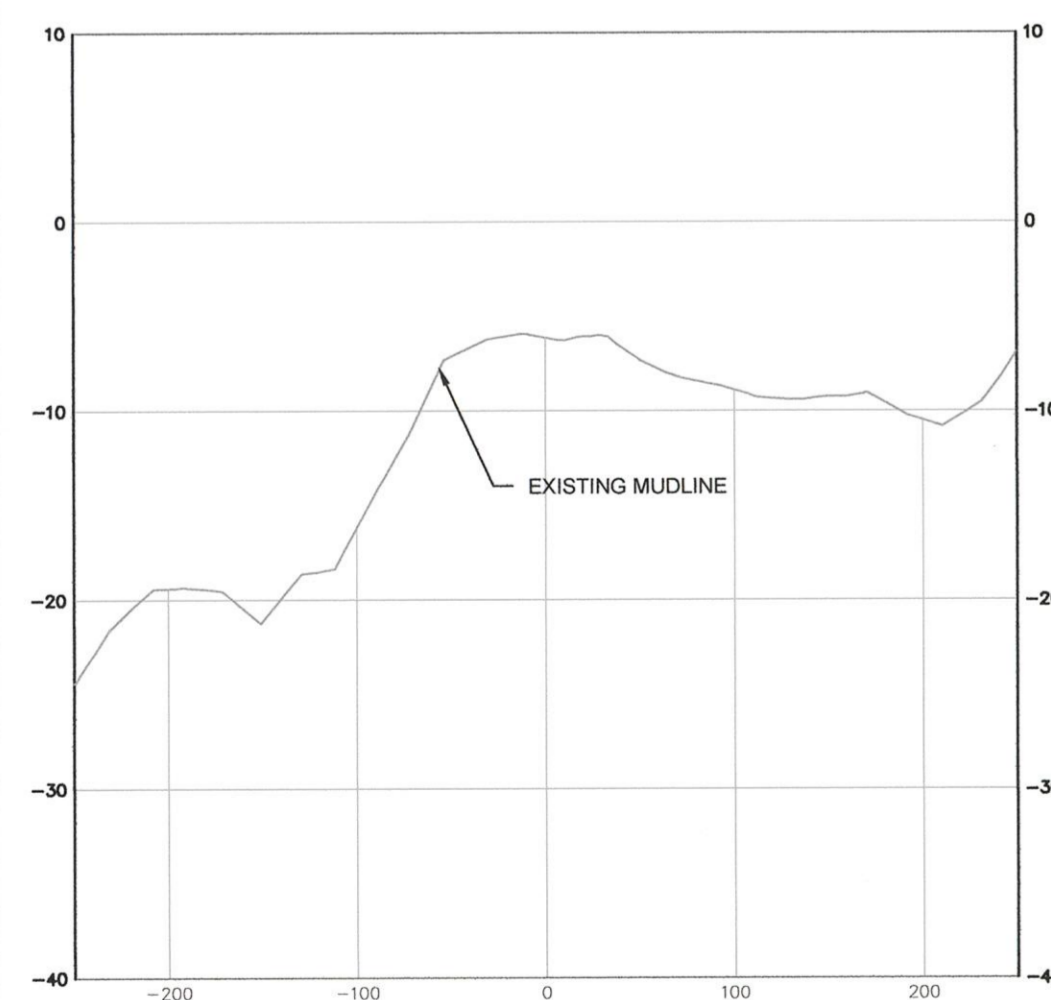
3+00.00



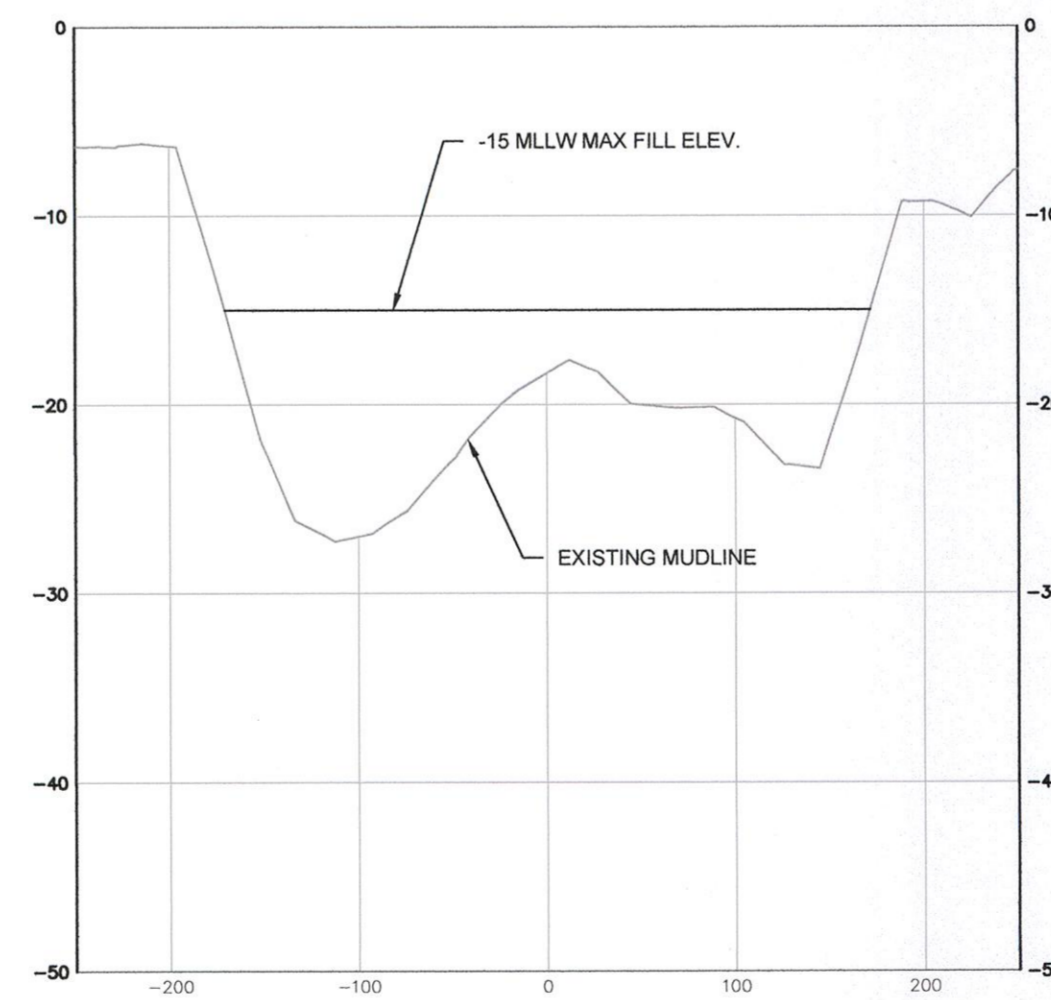
6+00.00



1+00.00



4+00.00



ROCKVILLE, MD  
SOUTH WINDSOR, CT - BOSTON, MA -  
NEW BEDFORD, MA - HOLYOKE, MA

125 BROAD STREET, 5TH FLOOR  
BOSTON, MA 02210

58H CONNECTICUT AVENUE  
SOUTH WINDSOR, CT

The drawings prepared by Apex for the project are instruments of Apex's services for use solely with respect to the project and shall be deemed the work of the Designer and shall remain the property of Apex. No part of these drawings shall be reproduced, stored in a retrieval system, or transmitted in any form or by any means, electronic, mechanical, photocopying, recording, or by any information storage and retrieval system, without the prior written permission of Apex. The Designer shall not be held responsible for any errors or omissions in these drawings, and the user shall assume all liability for any use of these drawings for purposes other than those intended by Apex, except by agreement in writing and with appropriate compensation to Apex.



**PROJECT**  
NEW BEDFORD HARBOR  
DEVELOPMENT COMMISSION  
LOWER HARBOR CAD CELL

**OWNER**  
NEW BEDFORD  
HARBOR DEVELOPMENT COMMISSION  
52 FISHERMAN'S WHARF, NEW BEDFORD, MA 02740

1	9/25/2012	EPA COMMENTS	GCD
2	2/21/2013	DRAFT SUITABILITY	MCK

NO.	DATE	DESCRIPTION	BY
PROJECT NO.	6724		
CADD FILE			
DESIGNED BY	CHM		
DRAWN BY	GCD		
CHECKED BY	GCD		
DATE	MAY 2013		
DRAWING SCALE	AS NOTED		

GRAPHIC SCALE  
NOT TO SCALE

SHEET TITLE  
**CAD CELL #2  
CROSS SECTIONS**

DRAWING NO.  
**C-3**

15 OF 15  
PLOT SCALE 1/16"=1'-0"

**NOTE:**

- CAD CELL #2 IS AN ACTIVE CONTAMINATED SEDIMENT DISPOSAL AREA AND CONDITIONS SHOWN ON PLANS ARE SUBJECT TO CHANGE. CONTRACTOR SHOULD ANTICIPATE CONDITIONS TO DIFFER FROM THOSE SHOWN HEREON.