









LEGEND:

-  Roads
-  Parcel
-  Residential Property with Actual/Potential Lawn Area
-  Non-Residential, or GE property
-  Building
-  Surface Water
-  10-year Floodplain

Scale in Feet

1400 0 1400 2800 4200



Community Relations Plan
Housatonic River Project
Pittsfield, Massachusetts

FIGURE 2-4
HOUSATONIC RIVER FLOODPLAIN
PROPERTIES UNDER INVESTIGATION