



# New Bedford Harbor Superfund Site Community Update – Recent and Upcoming Work

## Present – 2023

The work planned through 2023 includes the continued excavation and restoration of the shoreline area near Keating Woods in Acushnet (East Zone 2 – see map other side), mobilization to East Zone 3 for saltmarsh remediation and restoration (Porter Street south), mobilization to West Zone 2/3 for shorelines remediation and restoration (Aerovox facility south to the big smoke stack), transportation and offsite disposal of the dredged material currently stored in Cell 1 at the Sawyer Street Support Facility, monitoring and maintenance of all restored shoreline areas, and capping of the Superfund Lower Harbor CAD Cell.

## Spring 2022 - Summer 2022

The work completed in 2022 to date included mobilization and start of excavation at East Zone 2, shoreline storm repairs and salt marsh plantings at West Zone 4 & 5 (big smokestack to Coffin Ave in New Bedford), replanting of the Pierce Mill Cove salt marsh between Coffin Ave and Sawyer St in New Bedford, and monitoring and maintenance of all remediated shorelines areas to date.

## 2021






The work completed in 2021 included shoreline planting along both sides of the Acushnet River south of Slocum Street (East Zone 1 & West Zone 1), shoreline remediation and planting at East Zones 4 & 5 (Pleasant St to Veranda Ave), shoreline remediation and planting at West Zones 4 & 5), and saltmarsh planting and temporary wave break installation south of the Sawyer Street Support Facility.

For more information or any questions please contact:

Zanetta Purnell  
Community Involvement Coordinator  
617-918-1306  
[Purnell.zanetta@epa.gov](mailto:Purnell.zanetta@epa.gov)

December 2022

**Legend**

-  Dredging Completed
-  Intertidal Completed
-  Intertidal 2022/2023
-  Sediment Cap Completed
-  Dredging Not Needed

West Zone 1

**Acushnet**

East Zone 1

**FORMER AEROVOX SITE**

Keating Woods

West Zone 2/3

East Zone 2

Big Smokestack

West Zone 4

**Upper Harbor**

East Zone 3

**New Bedford**

West Zone 5

East Zone 4

Pierce Mill Cove

East Zone 5

**SAWYER STREET SUPPORT FACILITY**

Parcel 265

Coggeshall St.

**Fairhaven**

Between the Bridges

N



Wood St.

Sawyer St.

195