

**NEW  
BEDFORD**

**ACUSHNET**

**COMPLETED AEROVOX  
INTERIM SEDIMENT CAP**

FORMER  
AEROVOX SITE

**RIVERSIDE  
PARK**










**SAWYER STREET  
SUPPORT FACILITY**

Sawyer St.  
Parcel  
265

Coggeshall St.

Wood St.

**Legend**

- |   |   |   |  |
|---|---|---|--|
|  | Final Pass Hybrid Dredging Complete             |  | Completed Aerovox Interim Sediment Cap |
|  | Final Pass CAD Cell Dredging Complete           |  | Intertidal Remediation Completed       |
|  | No Remediation Required                         |  | Intertidal Remediation to be Completed |
|  | Currently Proposed Sediment Cover/Capping Areas |  | Intertidal Remediation in Progress     |
|  | Riverwalk (Proposed)                            |   |  |

Status March 2020

0 300 600 Feet  
1:7,200

Aerial Photography MASSGIS 2014

**JACOBS**

**Upper Harbor  
Remediation Status**

New Bedford Harbor Superfund Site

NAME: jpiccuito Date: 3/31/2020

**Figure 2**

Path: Y:\NBH\Projects\3556\100120200327\ACUSHNET\Upper\_Harbor\_Dredge\_Remediation\_Status\_20200327\_Figure2.mxd