








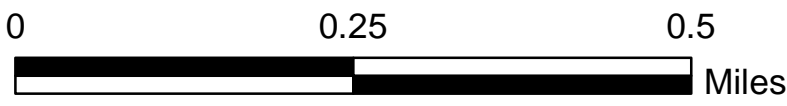


Legend

- |  |   |   |  |
|--|---|---|--|
|  | Not Complete                                    |    | Completed Aerovox Interim Sediment Cap |
|  | Dredging Complete                               |    | Intertidal Remediation Completed       |
|  | No Remediation Required                         |    | Intertidal Remediation to be Completed |
|  | Currently Proposed Sediment Cover/Capping Areas |    | EPA CAD Cell                           |
|  |   |  | Riverwalk (Proposed)                   |



Status August 2019



Aerial Photography MASSGIS 2014

**JACOBS**

New Bedford Harbor  
Overview

New Bedford Harbor Superfund Site

NAME: jpiccuito Date: 7/26/2019

Figure 1