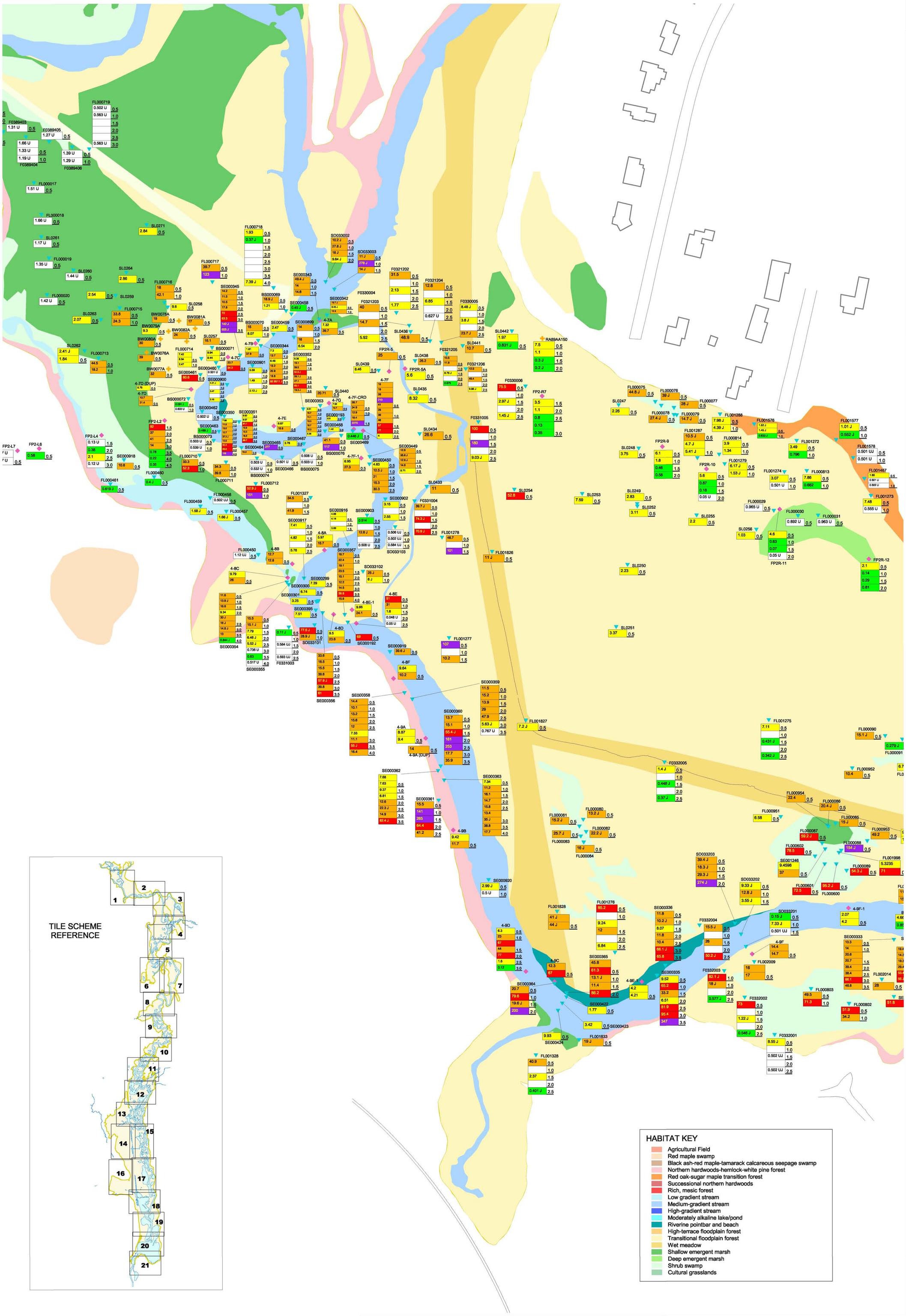

LEGEND:

- EPA - Corp of Engineers Sample Location
- EPA - START Sample Location
- GE Sample Location
- Open Water
- 10-year Floodplain

PCB Concentration (ppm)

	result value	lower depth value
< 1	0.82	0.5
1 - 10	2.83	1.0
10 - 50	45.9	1.5
50 - 100	87.1	2.0
> 100	160	2.5
no sample		3.0
non-detect	0.65 U	3.5

result flag

NOTE:
Result flag indicates --

U = not detected at reported value

J = estimated detected value

UJ = estimated non-detected value

N

Scale in Feet

100 0 100 200 300

Housatonic River Project
Pittsfield, Massachusetts

TOTAL PCB RESULTS
REACHES 5 AND 6
TILE 1/21

NOTE: Datamart as of September 30, 2002

| O:\gepitt\aprs\reach5&6_APRs\stacks1a_sept02.apr | layout - tile 1 | o:\gepitt\epsfiles\portrait24x36\in\stacks1_sept02p.eps | 3:11 PM, 10/28/2002 |

SDMS DOC ID 204923

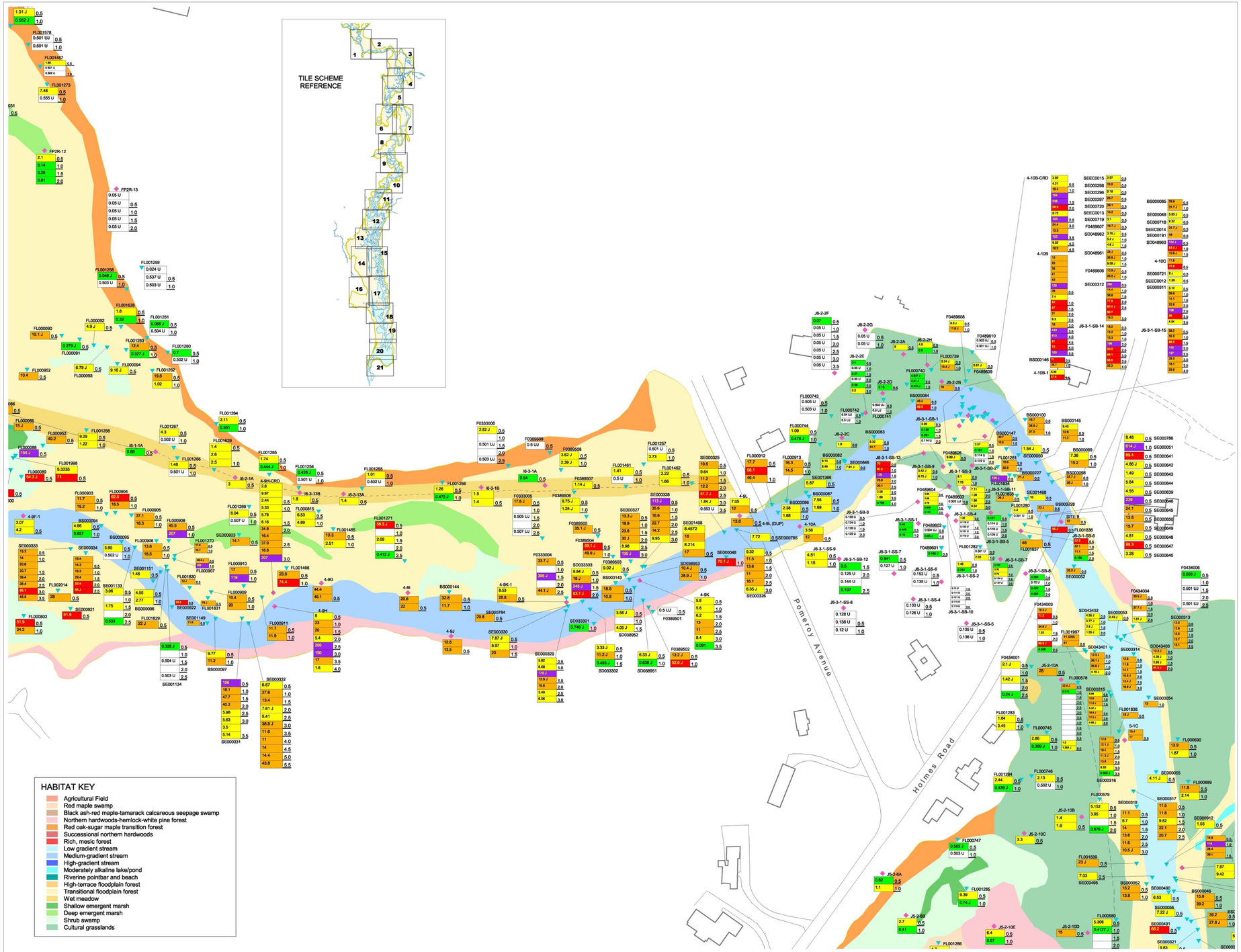

LEGEND:

- EPA - Corp of Engineers Sample Location
- EPA - START Sample Location
- GE Sample Location
- Open Water
- 10-year Floodplain

PCB Concentration (ppm)

	result value	lower depth value
< 1	0.82	0.5
1 - 10	2.83	1.0
10 - 50	45.9	1.5
50 - 100	87.1	2.0
> 100	160	2.5
no sample		3.0
non-detect	0.65 U	3.5

result flag

NOTE: Result flag indicates --
U = not detected at reported value
J = estimated at or below reported value
UJ = estimated at or below reported value

N

Scale in Feet

100 0 100 200 300

Housatonic River Project
Pittsfield, Massachusetts

TOTAL PCB RESULTS
REACHES 5 AND 6
TILE 2/21

NOTE: Datamart as of September 30, 2002

| O:\gepittfaps\reach5&6_APRs\stacks1a_sept02.apr | layout - tile 2 | o:\gepittfapsfiles\landscape24x36\irlstacks2_sept02i.aps | 3:12 PM, 10/28/2002 |

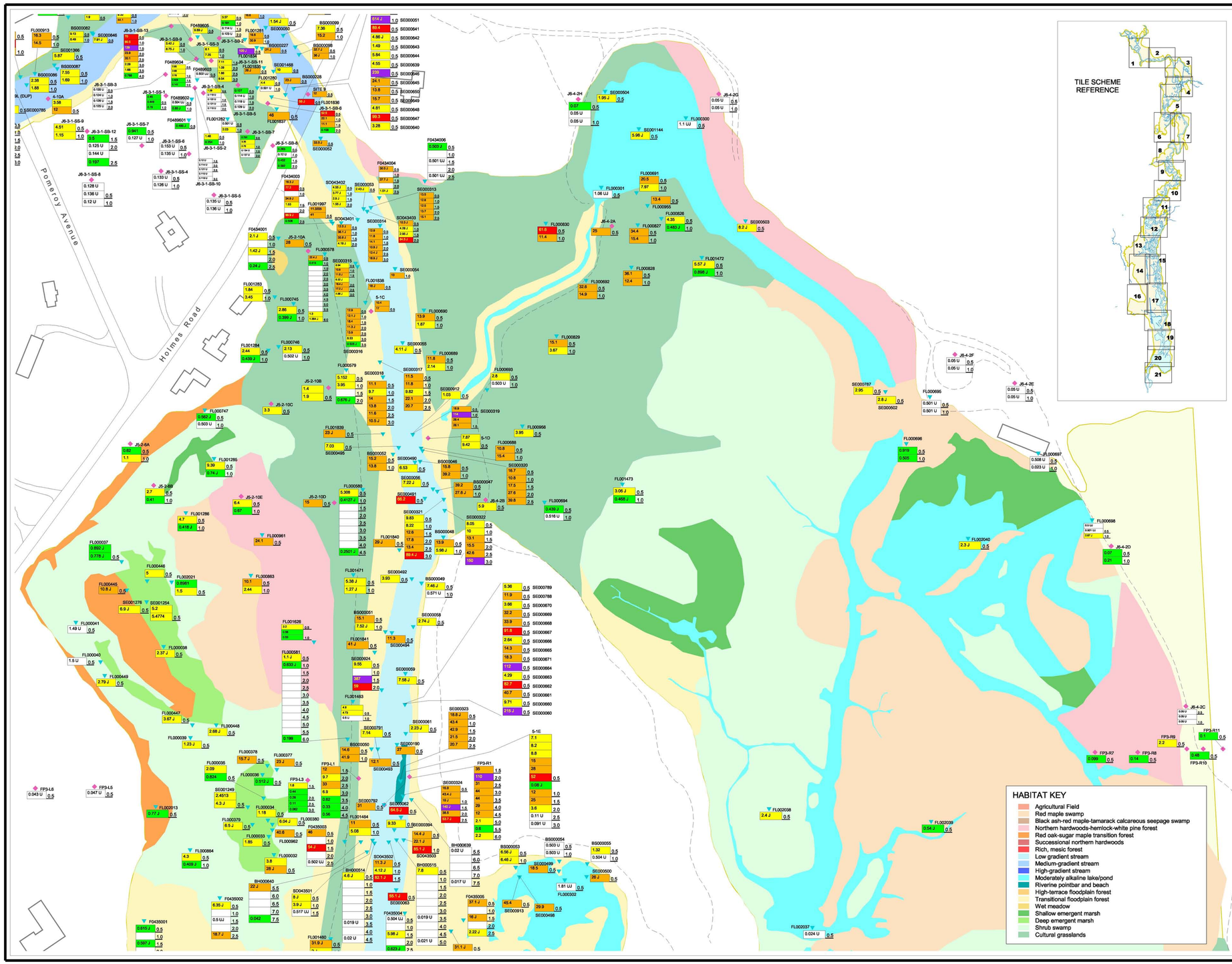

LEGEND:

- EPA - Corp of Engineers Sample Location
- EPA - START Sample Location
- GE Sample Location
- Open Water
- 10-year Floodplain

PCB Concentration (ppm)

	result value	lower depth value
< 1	0.82	0.5
1 - 10	2.83	1.0
10 - 50	45.9	1.5
50 - 100	87.1	2.0
> 100	160	2.5
no sample		3.0
non-detect	0.65 U	3.5

result flag

NOTE: Result flag indicates --
U = not detected at reported value
J = estimated at or below reported value
UJ = estimated at or below reported value

N

Scale in Feet

100 0 100 200 300

Housatonic River Project
Pittsfield, Massachusetts

TOTAL PCB RESULTS
REACHES 5 AND 6
TILE 3/21

NOTE: Datamart as of September 30, 2002

| O:\gepittfaps\reach5&6_APRs\stacks1a_sept02.apr | layout - tile 3 | o:\gepittfapsfiles\landscape24x36\irlstacks3_sept02i.eps | 3:13 PM, 10/28/2002 |

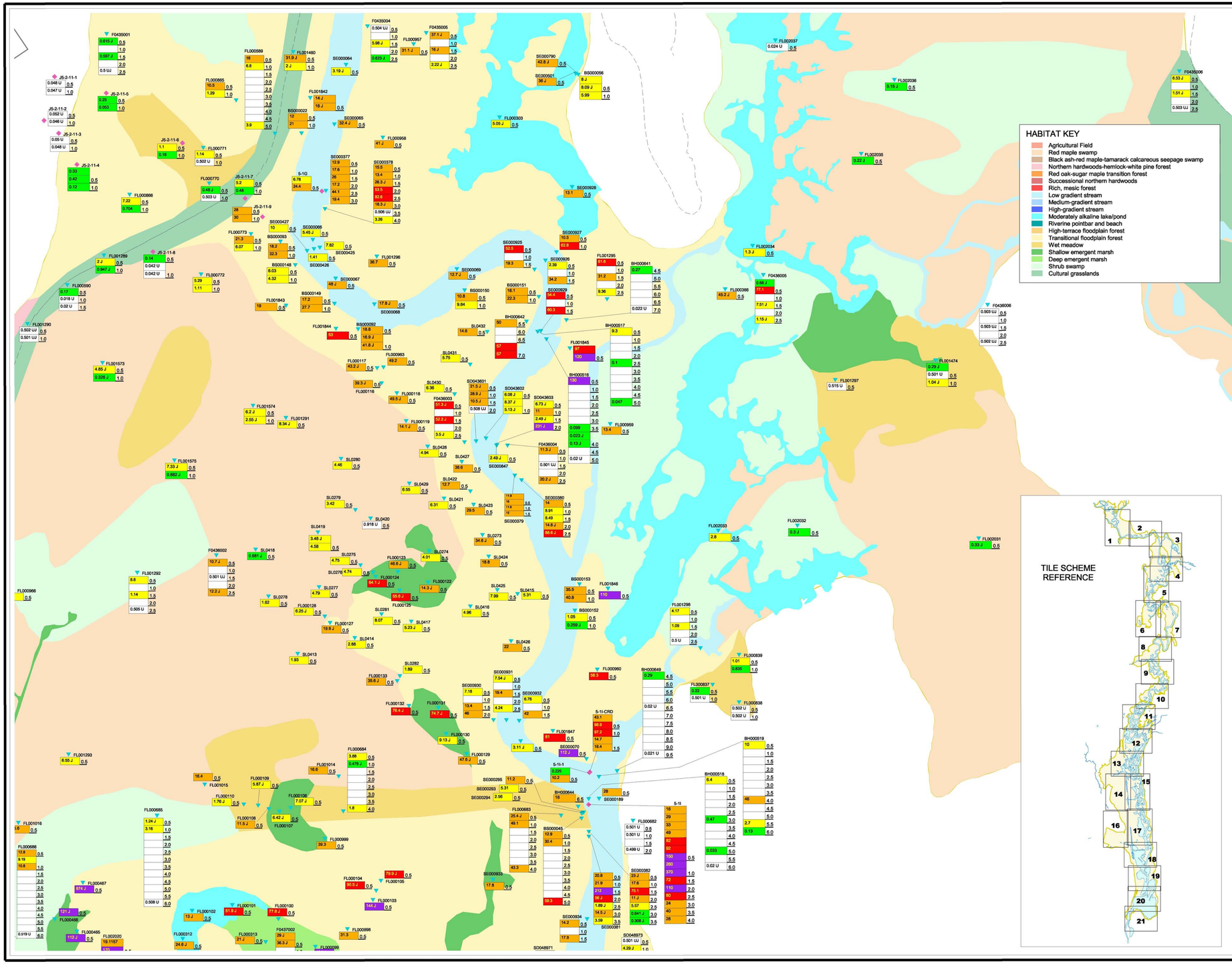

LEGEND:

- EPA - Corp of Engineers Sample Location
- EPA - START Sample Location
- GE Sample Location
- Open Water
- 10-year Floodplain

PCB Concentration (ppm)

	result value	lower depth value
< 1	0.82	0.5
1 - 10	2.83	1.0
10 - 50	45.9	1.5
50 - 100	87.1	2.0
> 100	160	2.5
no sample		3.0
non-detect	0.65 U	3.5

result flag

NOTE: Result flag indicates --
U = not detected at reported value
J = estimated at or below reported value
UJ = estimated at or below reported value

N

Scale in Feet

100 0 100 200 300

Housatonic River Project
Pittsfield, Massachusetts

TOTAL PCB RESULTS
REACHES 5 AND 6
TILE 4/21

NOTE: Datamart as of September 30, 2002

| c:\gepitt\aprs\reach5&6_aprs\atacks1b_sept02.apr | layout - tile 4 | c:\gepitt\epsfiles\landscape24x36\in\atacks4_sept02l.eps | 3:16 PM, 10/28/2002 |

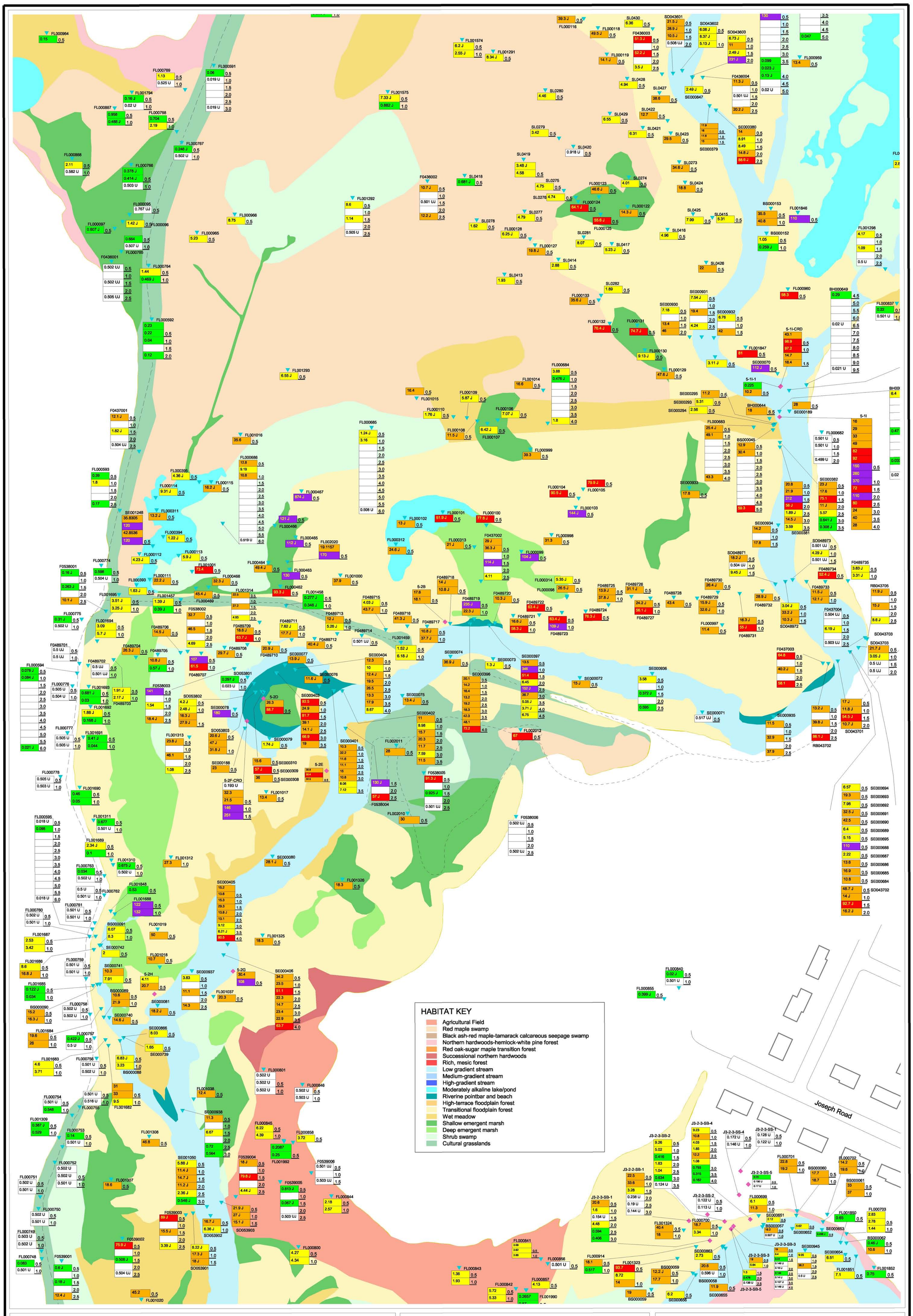

LEGEND:

- EPA - Corp of Engineers Sample Location
- EPA - START Sample Location
- GE Sample Location
- Open Water
- 10-year Floodplain

PCB Concentration (ppm)

	result value	lower depth value
< 1	0.82	0.5
1 - 10	2.83	1.0
10 - 50	45.9	1.5
50 - 100	87.1	2.0
> 100	160	2.5
no sample		3.0
non-detect	0.65 U	3.5

result flag

NOTE:
Result flag indicates --

U = not detected at reported value

J = estimated detected value

UJ = estimated non-detected value

N

Scale in Feet

100 0 100 200 300

Housatonic River Project
Pittsfield, Massachusetts

TOTAL PCB RESULTS
REACHES 5 AND 6
TILE 5/21

NOTE: Datamart as of September 30, 2002

| o:\gepitt\aprs\reach5&6_aprs\stacks1b_septt02.apr | layout - tile 5 | o:\gepitt\epsfiles\portrait24x36\in\stacks5_septt02p.eps | 3:17 PM, 10/28/2002 |

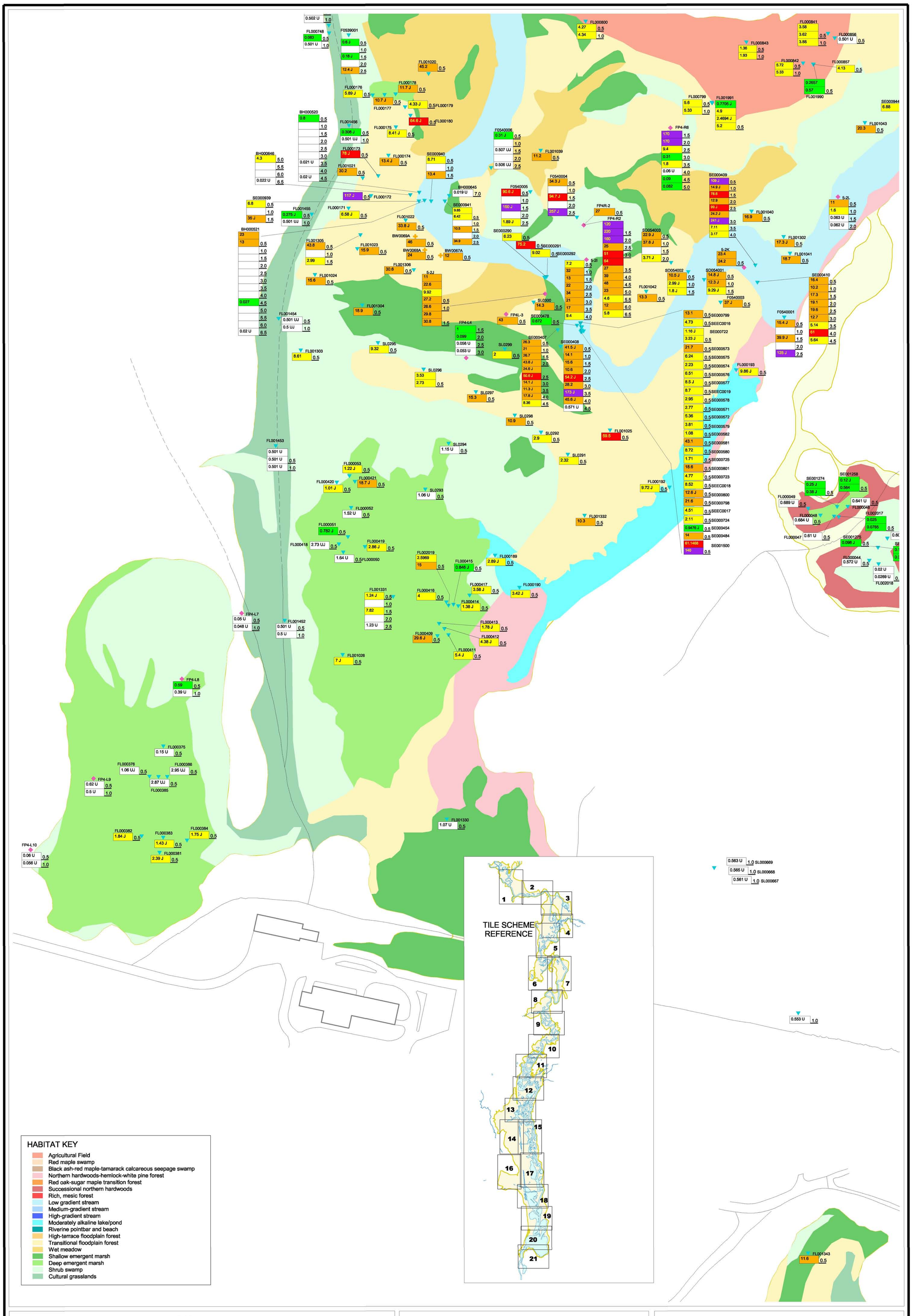

LEGEND:

- EPA - Corp of Engineers Sample Location
- EPA - START Sample Location
- GE Sample Location
- Open Water
- 10-year Floodplain

PCB Concentration (ppm)

	result value	lower depth value
< 1	0.82	0.5
1 - 10	2.83	1.0
10 - 50	45.9	1.5
50 - 100	87.1	2.0
> 100	160	2.5
no sample		3.0
non-detect	0.65 U	3.5

result flag

NOTE:
Result flag indicates --

U = not detected at reported value

J = estimated detected value

UJ = estimated non-detected value

N

Scale in Feet

100 0 100 200 300

Housatonic River Project
Pittsfield, Massachusetts

TOTAL PCB RESULTS
REACHES 5 AND 6
TILE 6/21

NOTE: Datamart as of September 30, 2002

| o:\gepitt\aprs\reach5&6_aprs\stacks2_sept02.apr | layout - tile 6 | o:\gepitt\epsfiles\portrait24x36\in\stacks6_sept02p.eps | 3:20 PM, 10/28/2002 |

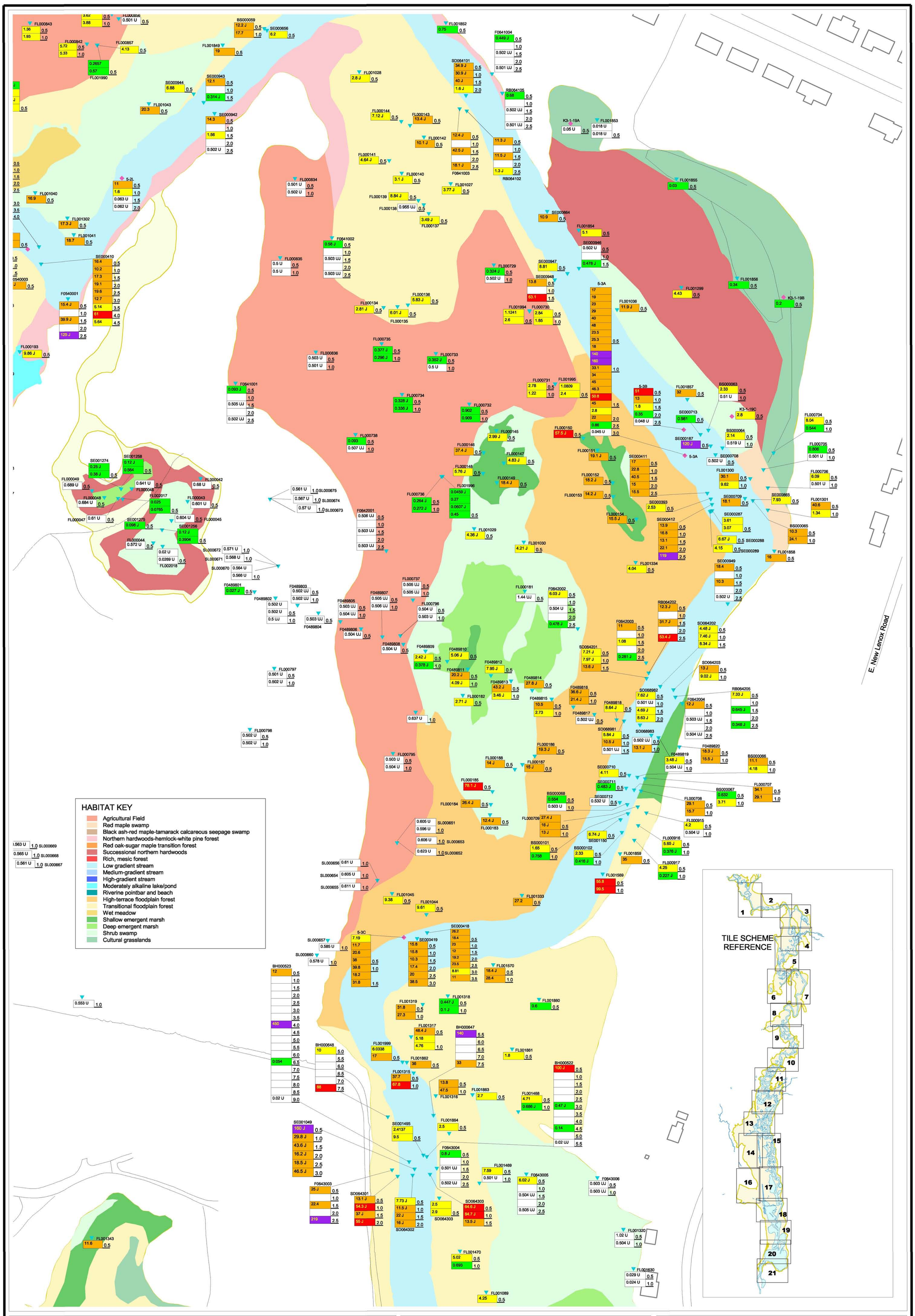

LEGEND:

- EPA - Corp of Engineers Sample Location
- EPA - START Sample Location
- GE Sample Location
- Open Water
- 10-year Floodplain

PCB Concentration (ppm)

	result value	lower depth value
< 1	0.82	0.5
1 - 10	2.83	1.0
10 - 50	45.9	1.5
50 - 100	87.1	2.0
> 100	160	2.5
no sample		3.0
non-detect	0.65 U	3.5

result flag

NOTE:
Result flag indicates --

U = not detected at reported value

J = estimated detected value

UJ = estimated non-detected value

N

Scale in Feet

100 0 100 200 300

Housatonic River Project
Pittsfield, Massachusetts

TOTAL PCB RESULTS
REACHES 5 AND 6
TILE 7/21

NOTE: Datamart as of September 30, 2002

| o:\gepitt\aprs\reach5&6_aprs\stacks2_sept02.apr | layout - tile 7 | o:\gepitt\epsfiles\portrait24x36\in\stacks7_sept02p.eps | 3:22 PM, 10/28/2002 |

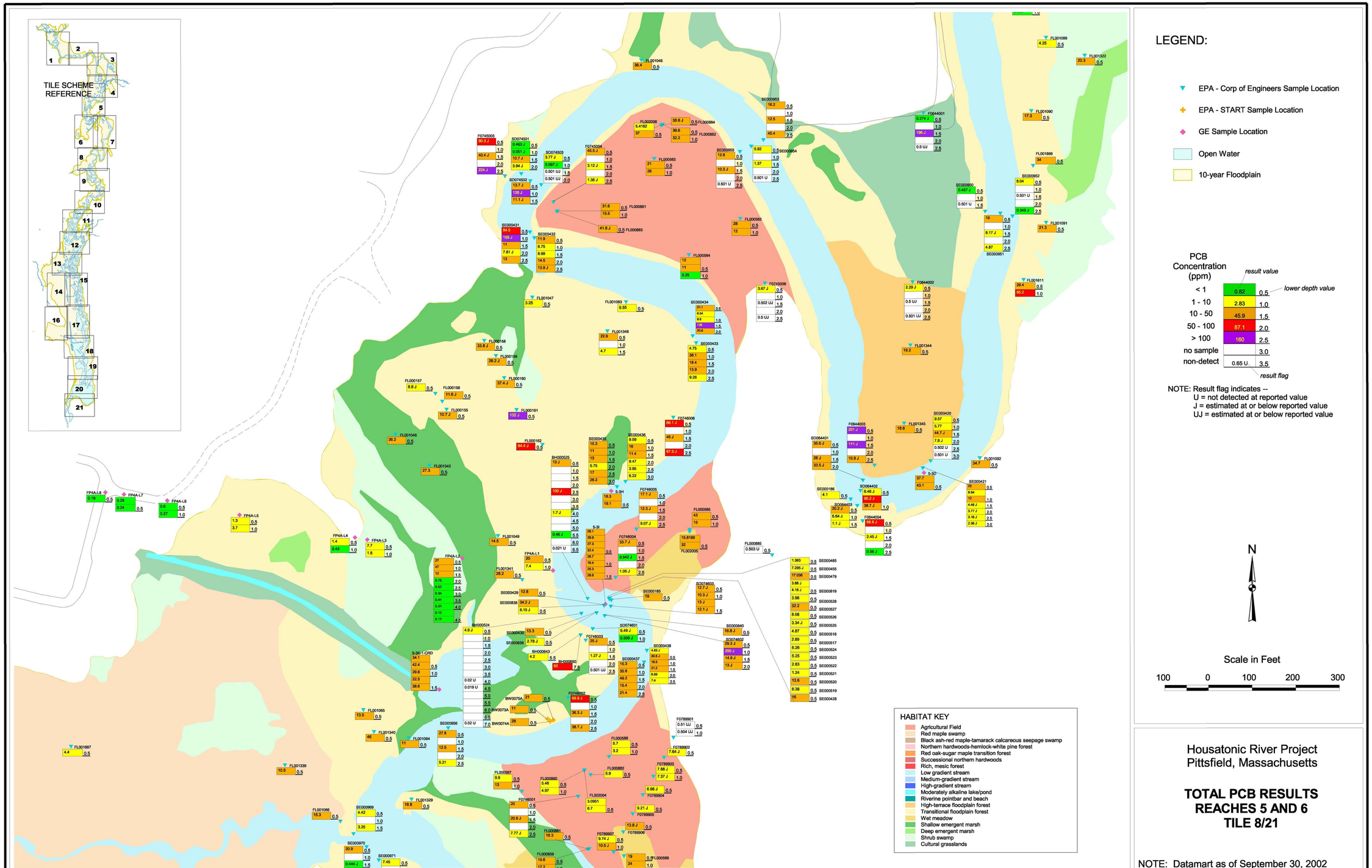

Housatonic River Project
Pittsfield, Massachusetts

TOTAL PCB RESULTS
REACHES 5 AND 6
TILE 8/21

NOTE: Datamart as of September 30, 2002

| c:\gepitt\aprs\reach5&6_aprs\stacks2_sept02.apr | layout - tile 8 | c:\gepitt\epsfiles\landscape24x36\in\stacks8_sept02i.eps | 3:23 PM, 10/28/2002 |

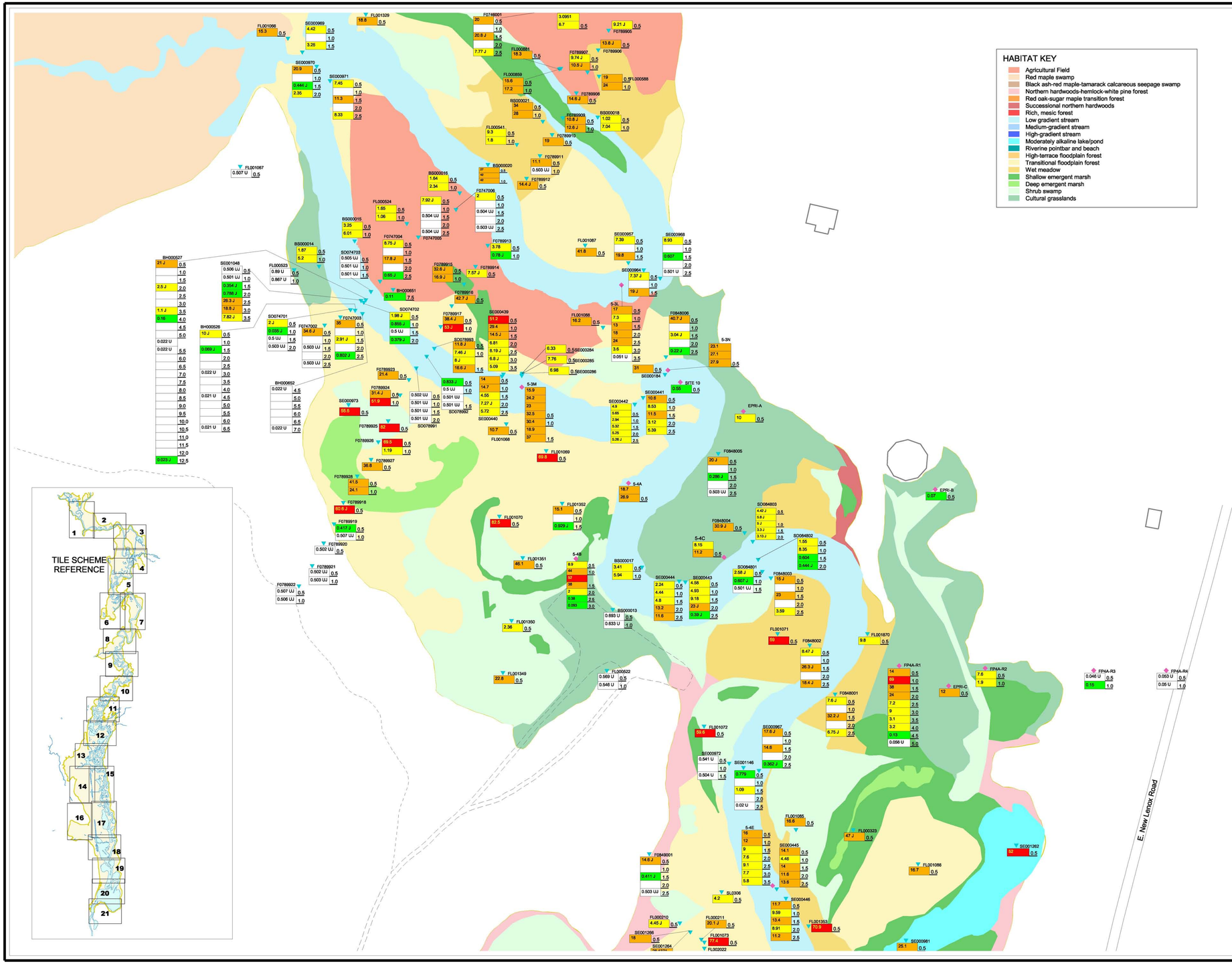

LEGEND:

- EPA - Corp of Engineers Sample Location
- EPA - START Sample Location
- GE Sample Location
- Open Water
- 10-year Floodplain

PCB Concentration (ppm)

	result value	lower depth value / result flag
< 1	0.82	0.5
1 - 10	2.83	1.0
10 - 50	45.9	1.5
50 - 100	87.1	2.0
> 100	160	2.5
no sample		3.0
non-detect	0.65 U	3.5

NOTE: Result flag indicates --
U = not detected at reported value
J = estimated at or below reported value
UJ = estimated at or below reported value

N

Scale in Feet

100 0 100 200 300

Housatonic River Project
Pittsfield, Massachusetts

TOTAL PCB RESULTS
REACHES 5 AND 6
TILE 9/21

NOTE: Datamart as of September 30, 2002

| o:\gepittfaprs\reach5&6_aprs\stacks2_sept02.apr | layout - tile 9 | o:\gepittfapsfiles\landscape24x36\ir\stacks9_sept02.eps | 3:24 PM, 10/28/2002 |

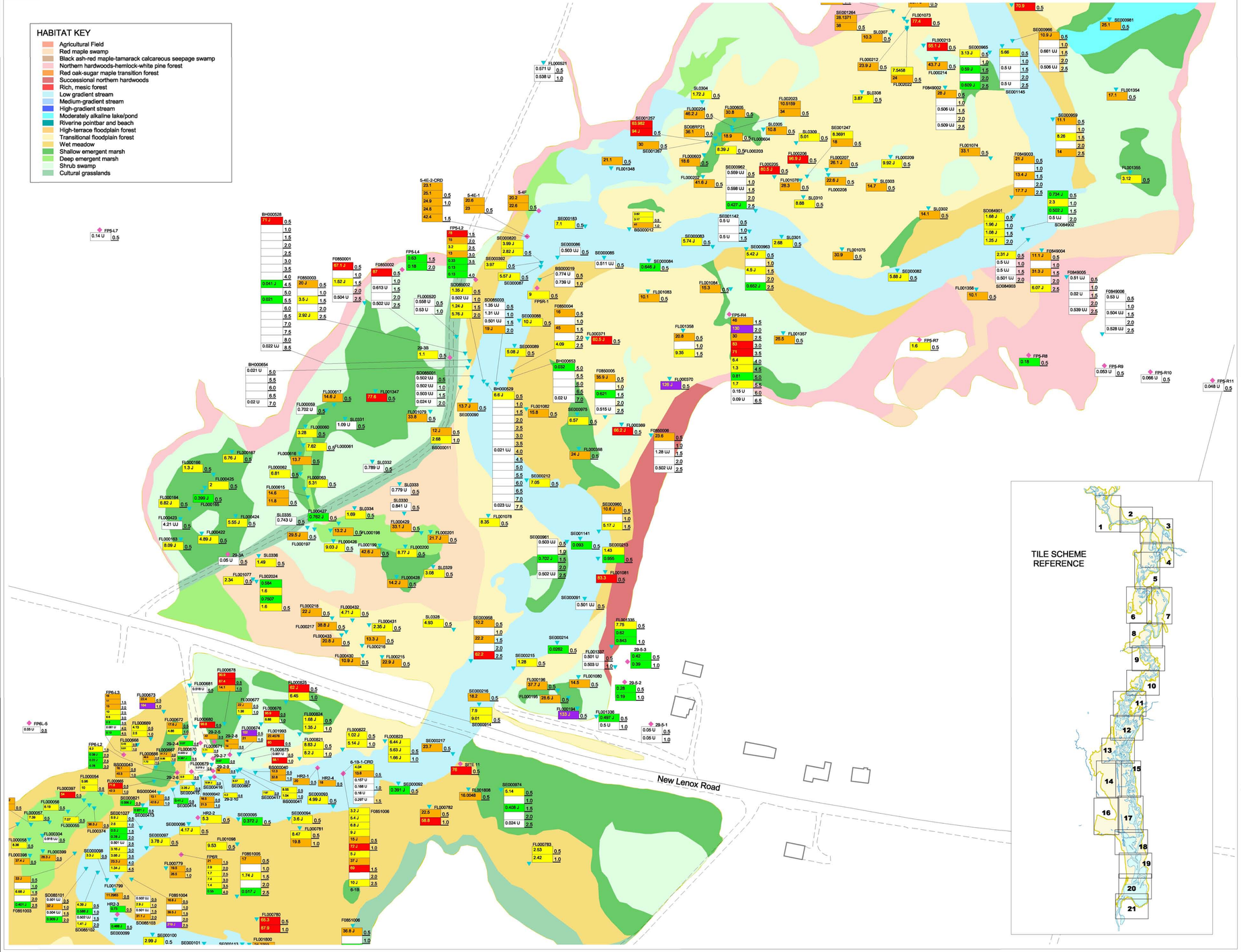

LEGEND:

- EPA - Corp of Engineers Sample Location
- EPA - START Sample Location
- GE Sample Location
- Open Water
- 10-year Floodplain

PCB Concentration (ppm)

	result value	lower depth value	result flag
< 1	0.82	0.5	
1 - 10	2.83	1.0	
10 - 50	45.9	1.5	
50 - 100	87.1	2.0	
> 100	160	2.5	
no sample		3.0	
non-detect	0.65 U	3.5	

NOTE: Result flag indicates --
U = not detected at reported value
J = estimated at or below reported value
UJ = estimated at or below reported value

N

Scale in Feet

100 0 100 200 300

Housatonic River Project
Pittsfield, Massachusetts

TOTAL PCB RESULTS
REACHES 5 AND 6
TILE 10/21

NOTE: Datamart as of September 30, 2002

| o:\gepittsprs\reach5&6_aprs\stacks3_sept02.apr | layout - tile 10 | o:\gepittsepsfiles\landscape24x36\rstacks10_sept02.eps | 3:31 PM, 10/28/2002 |

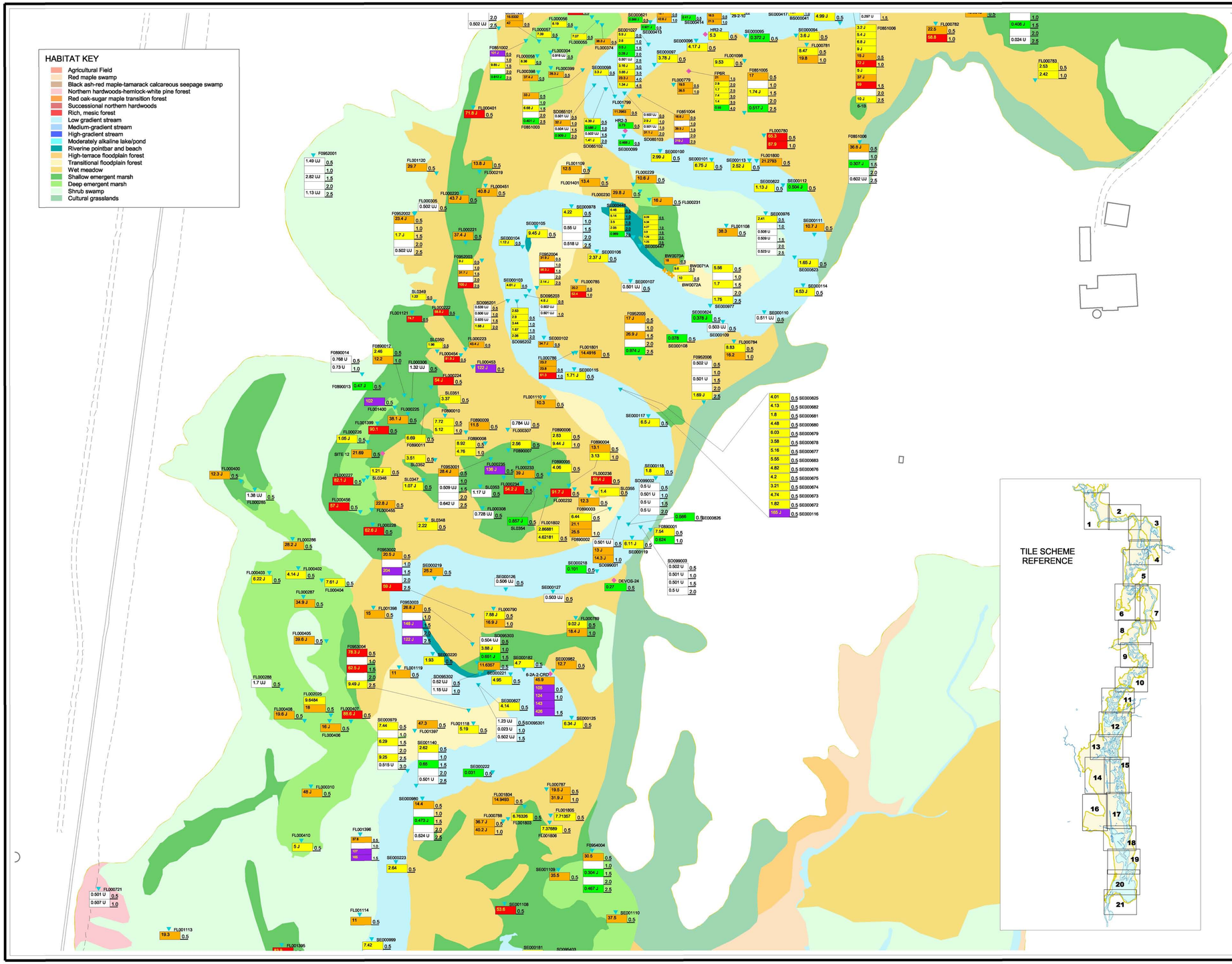

LEGEND:

- EPA - Corp of Engineers Sample Location
- EPA - START Sample Location
- GE Sample Location
- Open Water
- 10-year Floodplain

PCB Concentration (ppm)

PCB Concentration (ppm)	result value	lower depth value	result flag
< 1	0.82	0.5	
1 - 10	2.83	1.0	
10 - 50	45.9	1.5	
50 - 100	87.1	2.0	
> 100	160	2.5	
no sample		3.0	
non-detect	0.65 U	3.5	

NOTE: Result flag indicates --
U = not detected at reported value
J = estimated at or below reported value
UJ = estimated at or below reported value

N

Scale in Feet

100 0 100 200 300

Housatonic River Project
Pittsfield, Massachusetts

TOTAL PCB RESULTS
REACHES 5 AND 6
TILE 11/21

NOTE: Datamart as of September 30, 2002

o:\gepitt\apns\reach5&8_apns\stacks3_sept02.apr | layout - tile 11 | o:\gepitt\epsfiles\landscape24x36\rlstacks11_sept02.eps | 3:33 PM, 10/28/2002 |

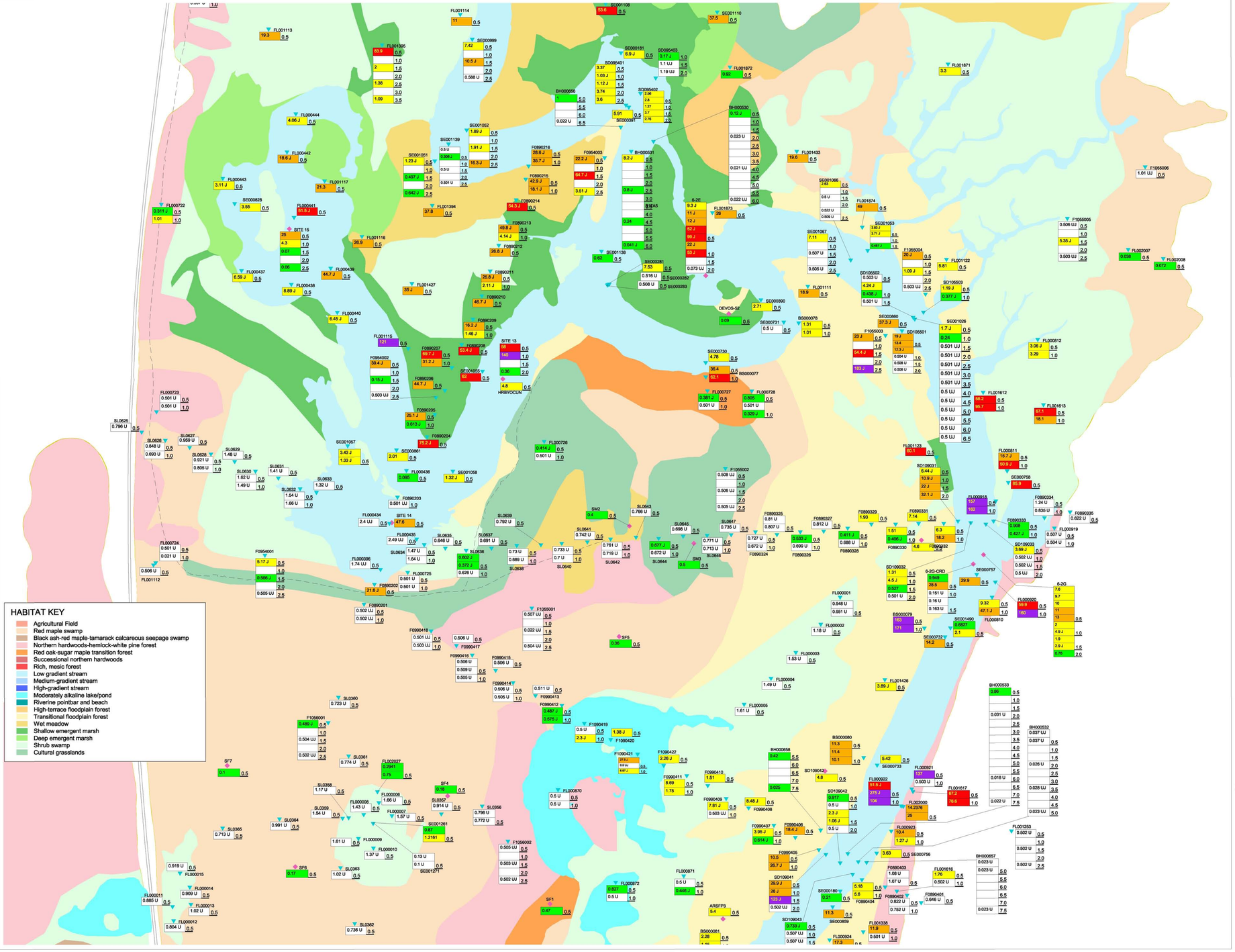

LEGEND:

- EPA - Corp of Engineers Sample Location
- EPA - START Sample Location
- GE Sample Location
- Open Water
- 10-year Floodplain

PCB Concentration (ppm)

	result value	lower depth value	result flag
< 1	0.82	0.5	
1 - 10	2.83	1.0	
10 - 50	45.9	1.5	
50 - 100	87.1	2.0	
> 100	160	2.5	
no sample		3.0	
non-detect	0.65 U	3.5	

NOTE: Result flag indicates --
U = not detected at reported value
J = estimated at or below reported value
UJ = estimated at or below reported value

N

Scale in Feet

100 0 100 200 300

Housatonic River Project
Pittsfield, Massachusetts

TOTAL PCB RESULTS
REACHES 5 AND 6
TILE 12/21

NOTE: Datamart as of September 30, 2002

o:\gepittsprs\reach5&6_aprs\stacks3_sept02.apr | layout - tile 12 | o:\gepittfeps\files\landscape24x36\rlstacks12_sept02.eps | 3:34 PM, 10/28/2002 |

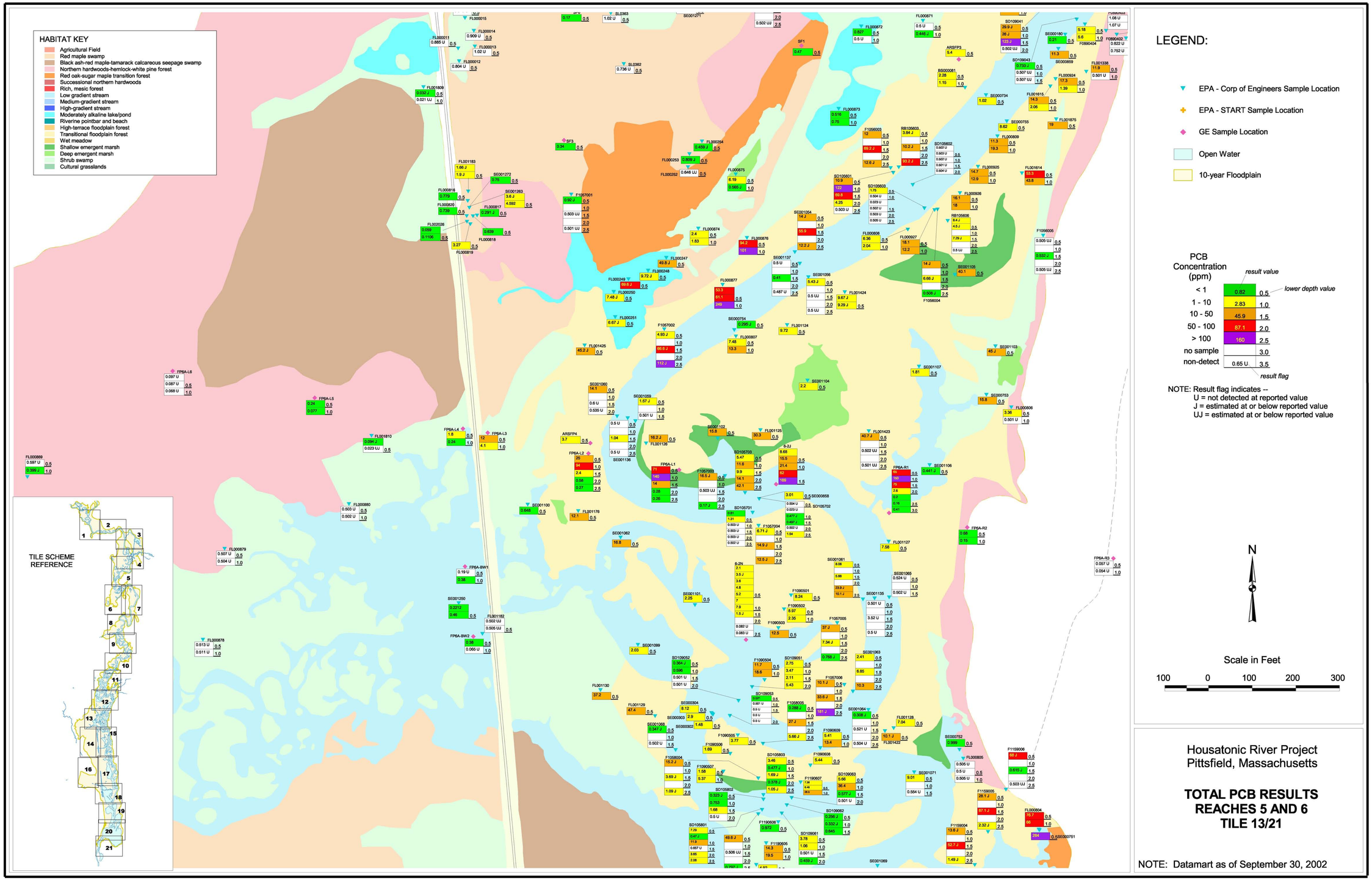

Housatonic River Project
Pittsfield, Massachusetts

TOTAL PCB RESULTS
REACHES 5 AND 6
TILE 13/21

NOTE: Datamart as of September 30, 2002

| c:\gepitt\aprs\reach5&6_aprs\stacks3_sept02.apr | layout - tile 13 | c:\gepitt\epsfiles\landscape24x36\in\stacks13_sept02i.eps | 3:36 PM, 10/28/2002 |

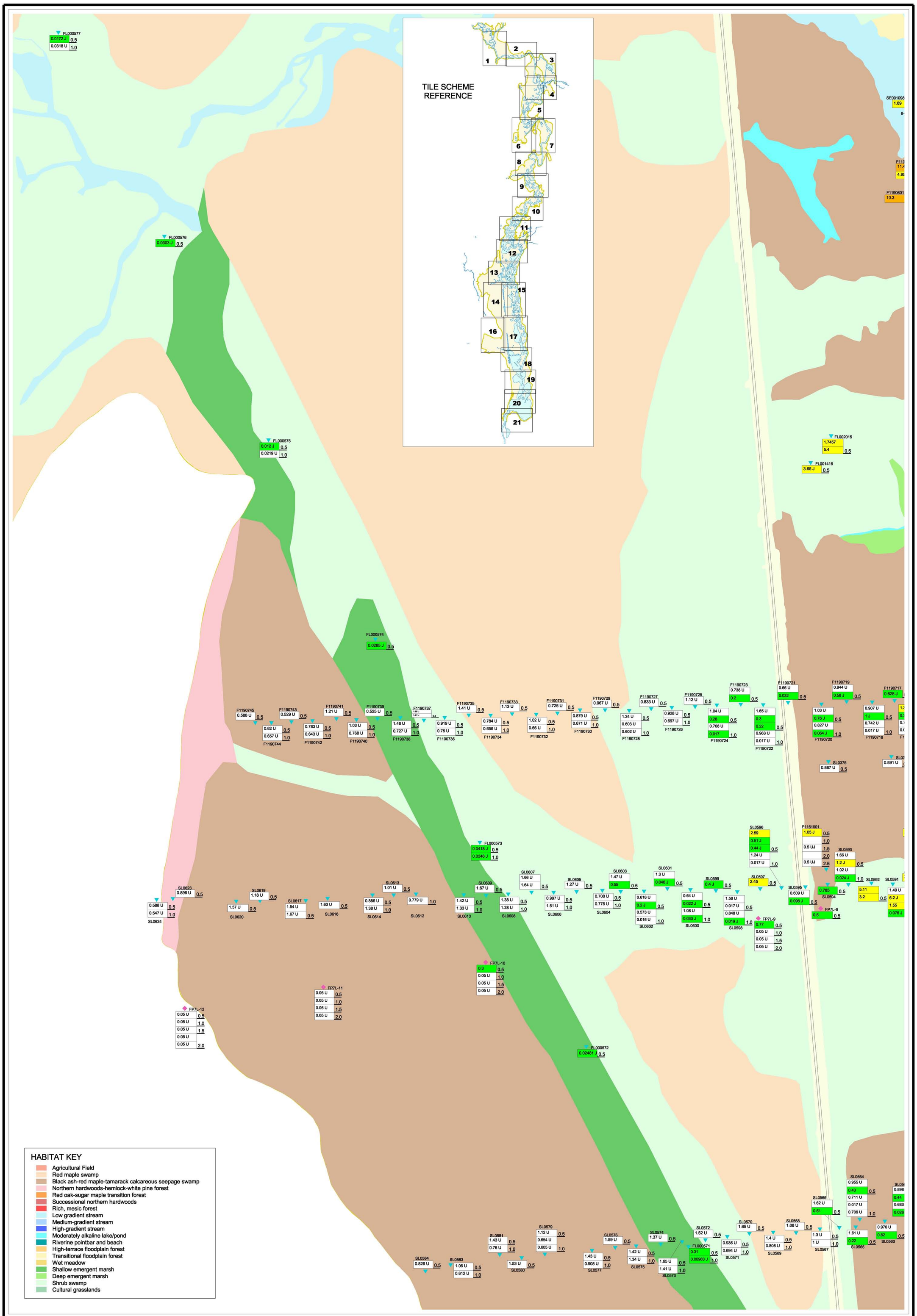

LEGEND:

- EPA - Corp of Engineers Sample Location
- EPA - START Sample Location
- GE Sample Location
- Open Water
- 10-year Floodplain

PCB Concentration (ppm)

	result value	lower depth value	result flag
< 1	0.82	0.5	
1 - 10	2.83	1.0	
10 - 50	45.9	1.5	
50 - 100	87.1	2.0	
> 100	160	2.5	
no sample		3.0	
non-detect	0.65 U	3.5	

NOTE:
Result flag indicates --
U = not detected at reported value
J = estimated detected value
UJ = estimated non-detected value

N

Scale in Feet

100 0 100 200 300

Housatonic River Project
Pittsfield, Massachusetts

TOTAL PCB RESULTS
REACHES 5 AND 6
TILE 14/21

NOTE: Datamart as of September 30, 2002

| o:\gepitt\aprs\reach5&6_aprs\stacks4_sept02.apr | layout - tile 14 | o:\gepitt\epsfiles\portrait24x36\in\stacks14_sept02p.eps | 3:39 PM, 10/28/2002 |

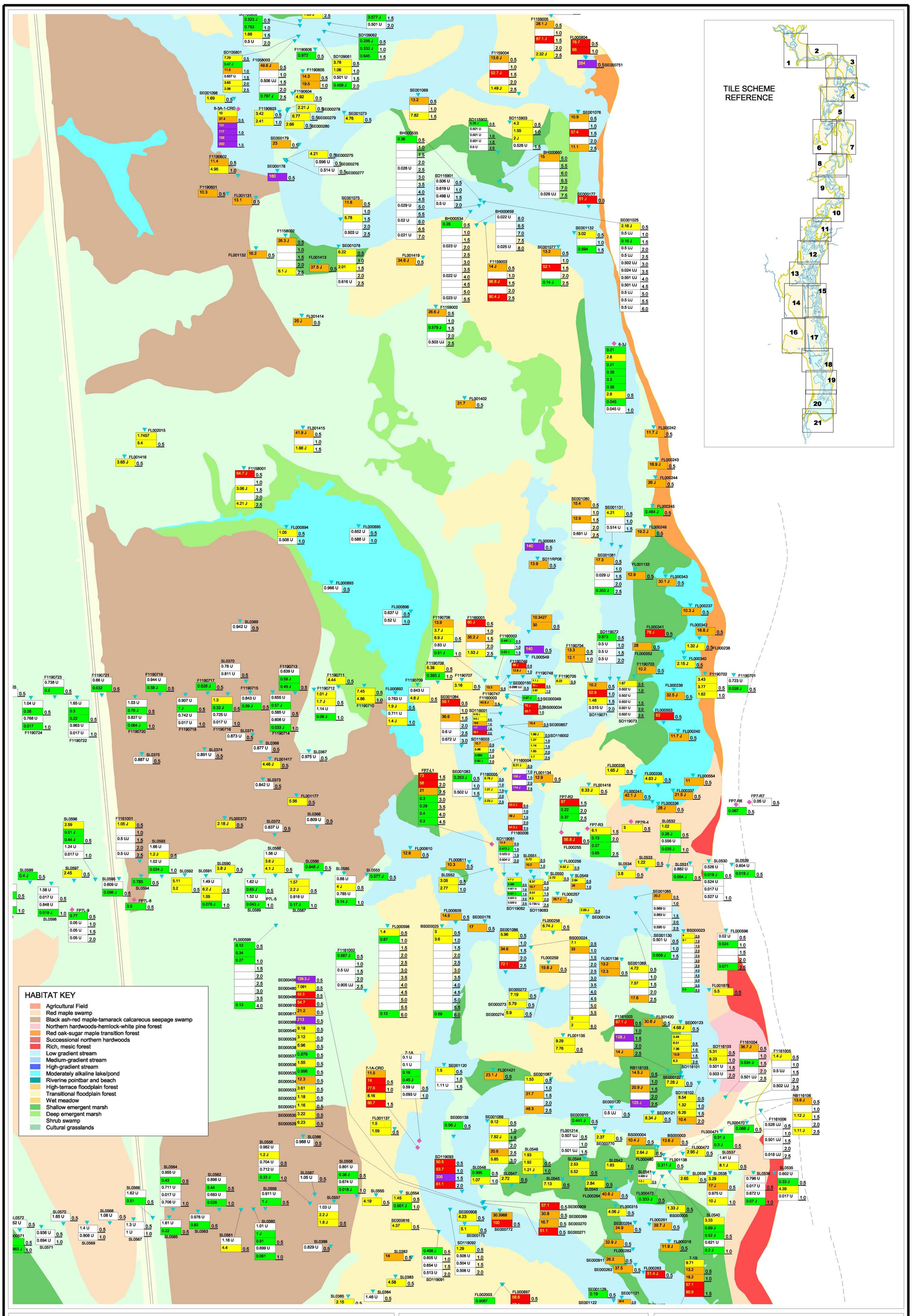

LEGEND:

- EPA - Corp of Engineers Sample Location
- EPA - START Sample Location
- GE Sample Location
- Open Water
- 10-year Floodplain

PCB Concentration (ppm)

	result value	lower depth value
< 1	0.82	0.5
1 - 10	2.83	1.0
10 - 50	45.9	1.5
50 - 100	87.1	2.0
> 100	160	2.5
no sample		3.0
non-detect	0.65 U	3.5

result flag

NOTE:
Result flag indicates --

U = not detected at reported value

J = estimated detected value

UJ = estimated non-detected value

N

Scale in Feet

100 0 100 200 300

Housatonic River Project
Pittsfield, Massachusetts

TOTAL PCB RESULTS
REACHES 5 AND 6
TILE 15/21

NOTE: Datamart as of September 30, 2002

| o:\gepitt\aprs\reach5&6_aprs\stacks4_sept02.apr | layout - tile 15 | o:\gepitt\epsfiles\portrait24x36\in\stacks15_sept02p.eps | 3:40 PM, 10/28/2002 |

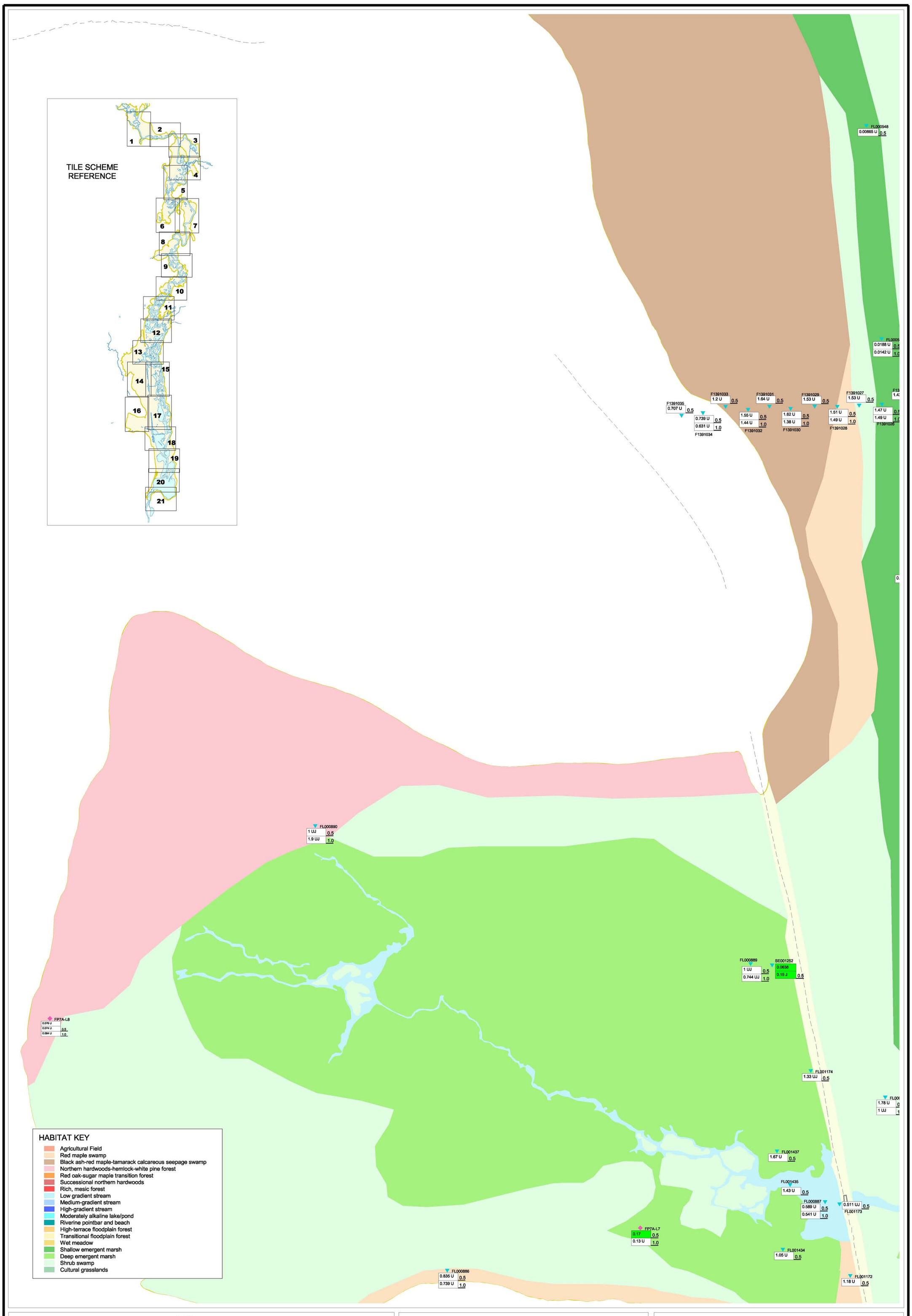

| o:\gepitt\aprs\reach5&6_aprs\stacks4_sept02.apr | layout - tile 16 | o:\gepitt\epsfiles\portrait24x36\in\stacks16_sept02p.eps | 3:42 PM, 10/28/2002 |

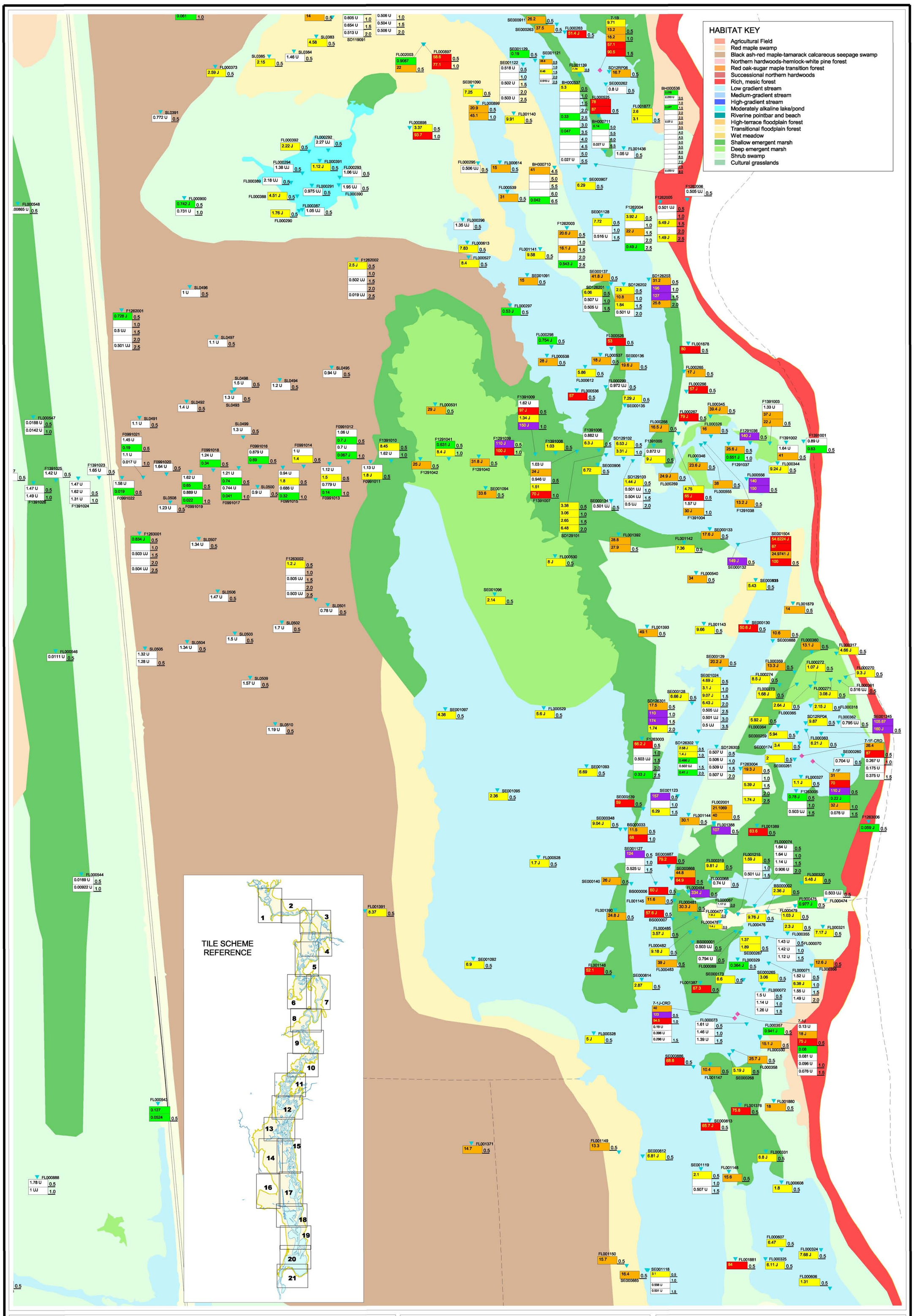

LEGEND:

- EPA - Corp of Engineers Sample Location
- EPA - START Sample Location
- GE Sample Location
- Open Water
- 10-year Floodplain

PCB Concentration (ppm)

	result value	lower depth value
< 1	0.82	0.5
1 - 10	2.83	1.0
10 - 50	45.9	1.5
50 - 100	87.1	2.0
> 100	160	2.5
no sample		3.0
non-detect	0.65 U	3.5

result flag

NOTE:
Result flag indicates --

U = not detected at reported value

J = estimated detected value

UJ = estimated non-detected value

N

Scale in Feet

100 0 100 200 300

Housatonic River Project
Pittsfield, Massachusetts

TOTAL PCB RESULTS
REACHES 5 AND 6
TILE 17/21

NOTE: Datamart as of September 30, 2002

| O:\gepitt\aprs\reach5&6_APRs\stacks4_sept02.apr | layout - tile 17 | o:\gepitt\epsfiles\portrait24x36\in\stacks17_sept02p.eps | 4:49 PM, 10/28/2002 |

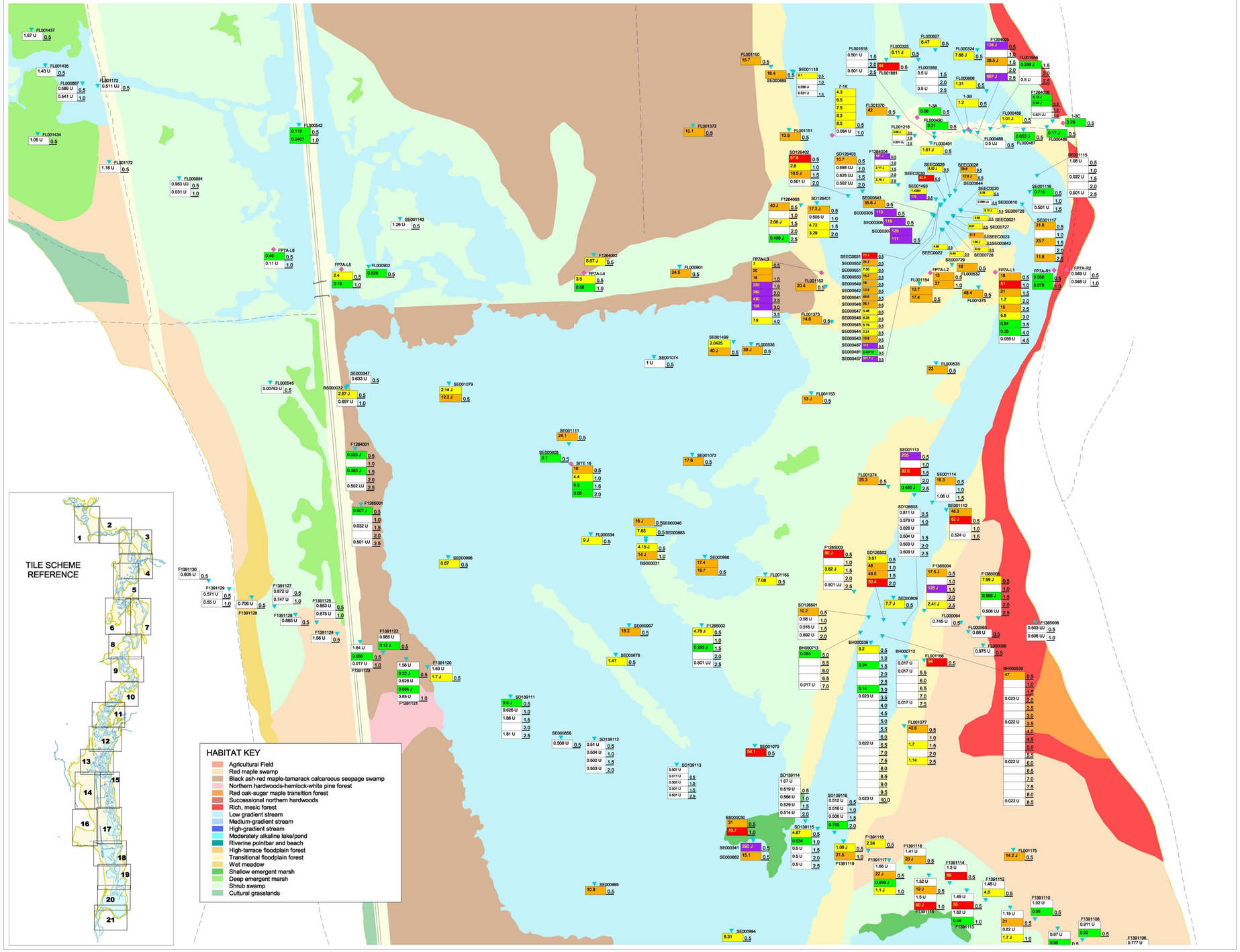

LEGEND:

- EPA - Corp of Engineers Sample Location
- EPA - START Sample Location
- GE Sample Location
- Open Water
- 10-year Floodplain

PCB Concentration (ppm)

	result value	lower depth value
< 1	0.82	0.5
1 - 10	2.83	1.0
10 - 50	45.9	1.5
50 - 100	87.1	2.0
> 100	160	2.5
no sample		3.0
non-detect	0.65 U	3.5

result flag

NOTE: Result flag indicates --
U = not detected at reported value
J = estimated at or below reported value
UJ = estimated at or below reported value

N

Scale in Feet

100 0 100 200 300

Housatonic River Project
Pittsfield, Massachusetts

TOTAL PCB RESULTS
REACHES 5 AND 6
TILE 18/21

NOTE: Datamart as of September 30, 2002

| o:\gepitf\apm\reach5&6_aprs\stacks5_sept02.apr | layout - tile 18 | o:\gepitf\epsfiles\landscape24x38\m\stacks18_sept02l.eps | 3:47 PM, 10/28/2002 |

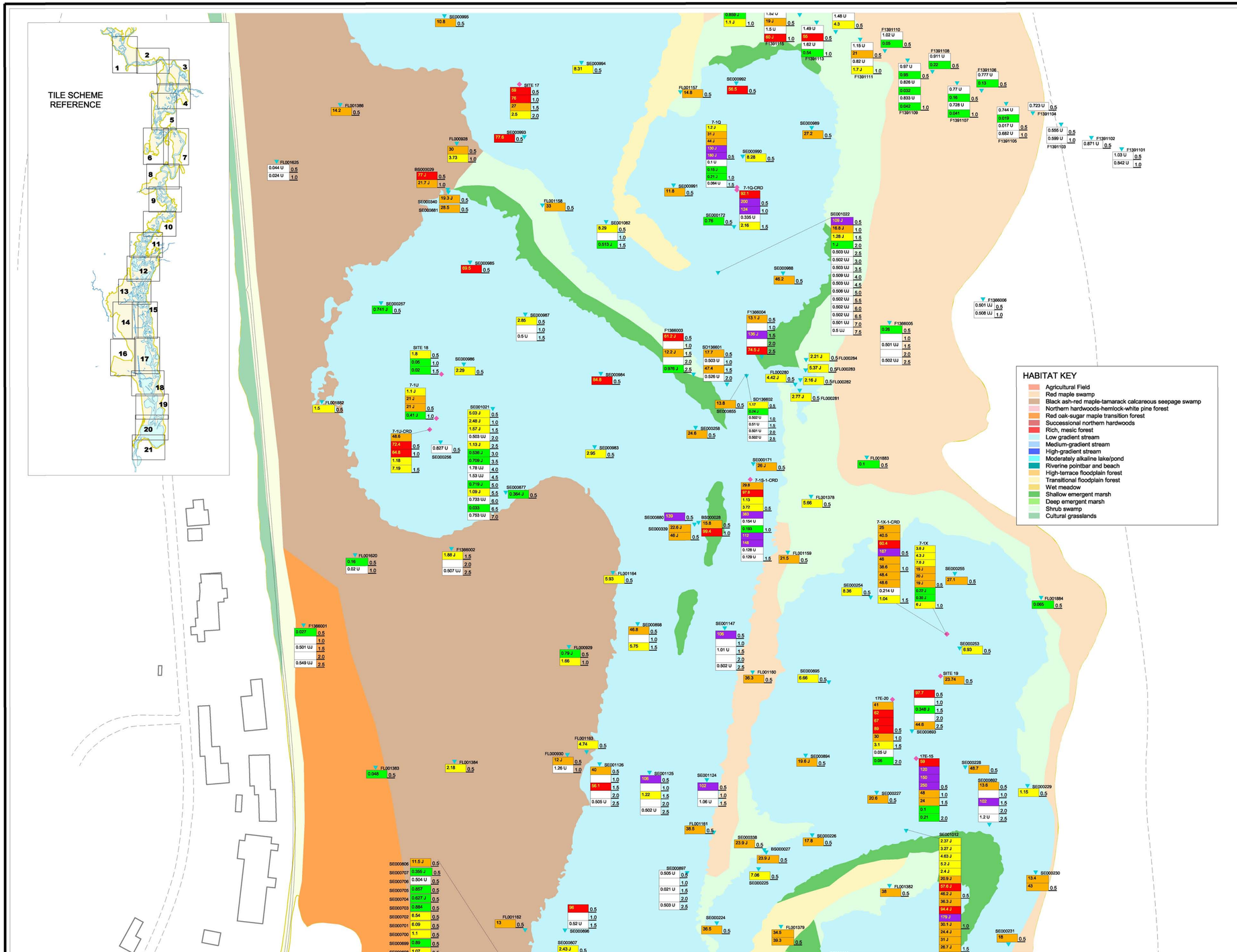

LEGEND:

- EPA - Corp of Engineers Sample Location
- EPA - START Sample Location
- GE Sample Location
- Open Water
- 10-year Floodplain

PCB Concentration (ppm)

	result value	lower depth value
< 1	0.82	0.5
1 - 10	2.83	1.0
10 - 50	45.9	1.5
50 - 100	87.1	2.0
> 100	160	2.5
no sample		3.0
non-detect	0.65 U	3.5

result flag

NOTE: Result flag indicates --
U = not detected at reported value
J = estimated at or below reported value
UJ = estimated at or below reported value

N

Scale in Feet

100 0 100 200 300

Housatonic River Project
Pittsfield, Massachusetts

TOTAL PCB RESULTS
REACHES 5 AND 6
TILE 19/21

NOTE: Datamart as of September 30, 2002

| o:\gepitt\apns\reach5&6_apns\stacks5_sept02.apr | layout - tile 19 | o:\gepitt\epsfiles\landscape24x36\n\stacks19_sept02l.eps | 3:48 PM, 10/28/2002 |

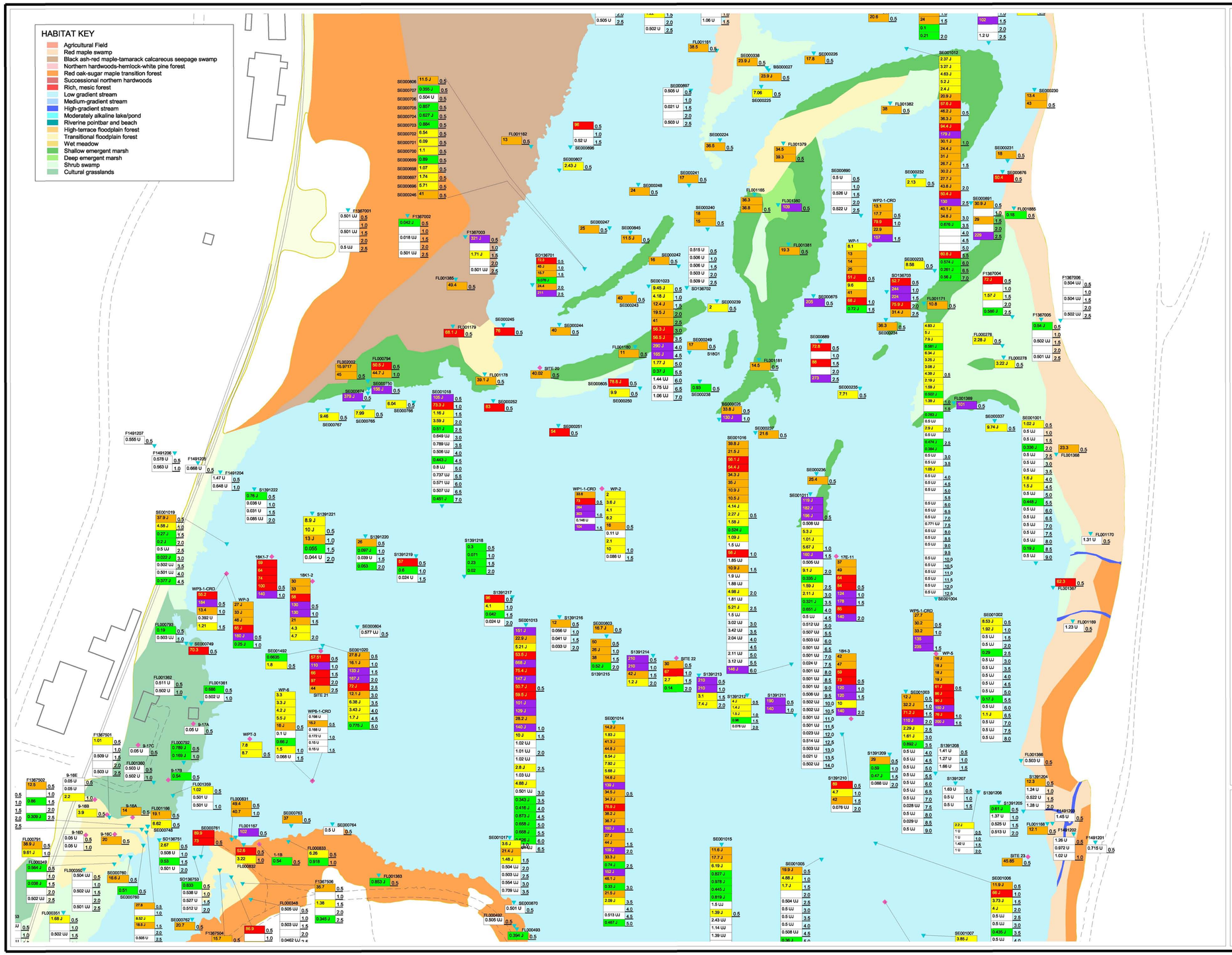

LEGEND:

- EPA - Corp of Engineers Sample Location
- EPA - START Sample Location
- GE Sample Location
- Open Water
- 10-year Floodplain

PCB Concentration (ppm)

	result value	lower depth value
< 1	0.82	0.5
1 - 10	2.83	1.0
10 - 50	45.9	1.5
50 - 100	87.1	2.0
> 100	160	2.5
no sample		3.0
non-detect	0.65 U	3.5

result flag

NOTE: Result flag indicates --
U = not detected at reported value
J = estimated at or below reported value
UJ = estimated at or below reported value

N

Scale in Feet

100 0 100 200 300

Housatonic River Project
Pittsfield, Massachusetts

TOTAL PCB RESULTS
REACHES 5 AND 6
TILE 20/21

NOTE: Datamart as of September 30, 2002

| o:\gepitt\aprs\reach5&6_aprs\stacks5_sept02.apr | layout - tile 20 | o:\gepitt\eps\files\landscape24x36\in\stacks20_sept02i.eps | 3:49 PM, 10/28/2002 |

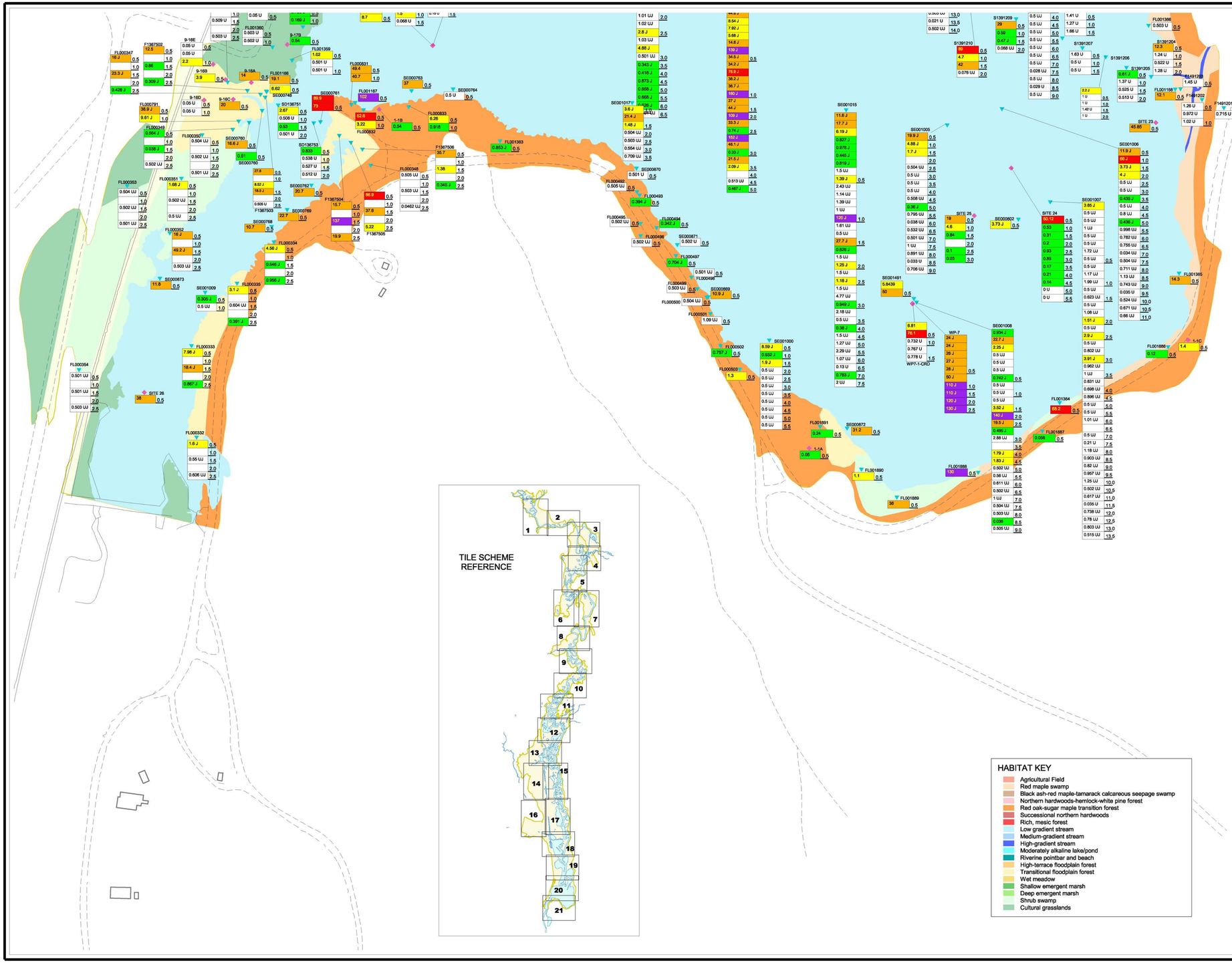

LEGEND:

- EPA - Corp of Engineers Sample Location
- EPA - START Sample Location
- GE Sample Location
- Open Water
- 10-year Floodplain

PCB Concentration (ppm)

	result value	lower depth value
< 1	0.82	0.5
1 - 10	2.83	1.0
10 - 50	45.9	1.5
50 - 100	87.1	2.0
> 100	160	2.5
no sample		3.0
non-detect	0.65 U	3.5

result flag

NOTE: Result flag indicates --
U = not detected at reported value
J = estimated at or below reported value
UJ = estimated at or below reported value

N

Scale in Feet

100 0 100 200 300

Housatonic River Project
Pittsfield, Massachusetts

TOTAL PCB RESULTS
REACHES 5 AND 6
TILE 21/21

NOTE: Datamart as of September 30, 2002

| o:\gepittfaprs\reach5&6_aprs\stacks5_sept02.apr | layout - tile 21 | o:\gepittfaepsfiles\landscape24x38\in\stacks21_sept02l.eps | 3:50 PM, 10/28/2002 |