

Nelson Tunnel/Commodore Waste Rock NPL Site Operable Units Mineral County, Colorado

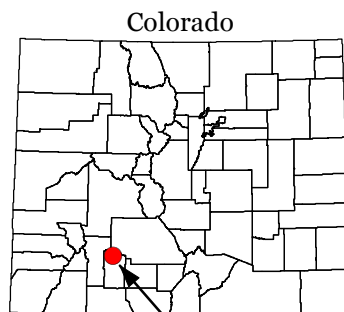
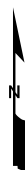
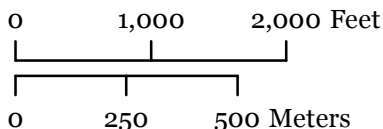


*ICs do not exist for this site

Map Date: April 16, 2012

Map Projection: UTM, Meters, 13 North, NAD83

Data Sources: Boundaries - U.S. EPA Region 8 (2012);
Imagery - USDA NAIP 1-meter aerial photo (2009).



Area Enlarged

*Boundaries are based on the nature and extent of contamination and are subject to change.