







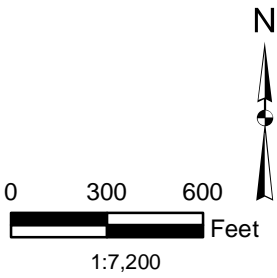


Path: Y:\NBH\Projects\3556G\100120180604\ACUSHNET\Upper Harbor Dredge Remediation Status\_20180604\_Figure2.mxd

Legend

- |   |                                  |   |  |
|---|----------------------------------|---|--|
|  | Final Pass Dredging Not Complete |  | Intertidal Remediation Completed       |
|  | Dredging in Progress             |  | Intertidal Remediation to be Completed |
|  | Dredging Completed               |   |  |
|  | No Remediation Required          |   |  |
|  | Proposed Sediment Capping Areas  |  | Riverwalk (Proposed)                   |



**JACOBS**

**Upper Harbor  
Remediation Status**

New Bedford Harbor Superfund Site

NAME: jpiccuito Date: 6/4/2018

**Figure 2**